

Appendix C1 – Phase I Environmental Site Assessment and Results of Soil Vapor Sampling Survey,  
123 Sherman Avenue

---

# **Phase I Environmental Site Assessment and Results of Soil Vapor Sampling Survey**

**123 Sherman Avenue  
Palo Alto, California  
(EKI C00020.00)**

11 March 2020

Prepared for:

Smith Development Group



---

577 Airport Boulevard, Suite 500  
Burlingame, California 94010  
(650) 292-9100

## PHASE I ESA REPORT SIGNATURE PAGE

**REPORT TITLE:** Phase I Environmental Site Assessment and Results of Soil Vapor Sampling Survey,  
123 Sherman Avenue, Palo Alto, California

**EKI PROJECT NUMBER:** EKI C00020.00

**REPORT DATE:** 11 March 2020

**USER OF REPORT:** Smith Development Group

### ENVIRONMENTAL PROFESSIONAL STATEMENTS:

We declare that, to the best of our professional knowledge and belief, we meet the definition of Environmental Professional as defined in 40 CFR Section 312.10.

We have the specific qualifications based on education, training, and experience to assess a property of the nature, history, and setting of the Subject Property. We have developed and performed the all appropriate inquiries in conformance with the standards and practices set forth in 40 CFR Part 312.

### SIGNATURES:



Paul B. Hoeffy  
Project Manager



Jessica Daugherty, P.G.  
Project Geologist

### KEY PHASE I TASK DATES:

Date of Environmental Database Report:	25 February 2020
Date Environmental Lien Search was Performed:	25 February 2020
Date Site Reconnaissance was Performed:	10 and 27 February 2020
Date Interviews were Performed:	27 February 2020
Date On-line Regulatory Databases were Searched:	17 February 2020
Date Agency File Reviews were Performed:	(no files provided by agencies)

**PHASE I ENVIRONMENTAL SITE ASSESSMENT AND  
RESULTS OF SOIL VAPOR SAMPLING SURVEY**

123 Sherman Avenue, Palo Alto, California

**TABLE OF CONTENTS**

EXECUTIVE SUMMARY.....	1
1 INTRODUCTION .....	3
2 GENERAL SITE CHARACTERISTICS .....	5
3 HISTORICAL USES OF SUBJECT PROPERTY AND VICINITY .....	7
4 RESULTS OF WALK-THROUGH VISUAL SURVEY .....	9
5 USER QUESTIONNAIRE AND ENVIRONMENTAL LIEN SEARCH.....	12
6 RESULTS OF REGULATORY AGENCY FILE SEARCH AND REVIEWS.....	13
7 RESULTS OF SOIL VAPOR SAMPLING .....	16
8 FINDINGS, CONCLUSIONS, AND OPINIONS OF PHASE I ESA.....	18
9 REFERENCES.....	19

**LIST OF FIGURES**

Figure 1	Subject Property Location
Figure 2	Soil Vapor Sampling Locations

**LIST OF TABLES**

Table 1	Summary of Soil Vapor Sample Analytical Results for VOCs
---------	--

**LIST OF APPENDICES**

Appendix A	Historical Sources of Information
Appendix B	Selected Photographs Taken During Site Walk-through
Appendix C	Completed User Questionnaire and EDR Lien Search Report
Appendix D	EDR Radius Map Report, dated 25 February 2020
Appendix E	Resumes for Preparers of Report
Appendix F	EKI Soil Vapor Sampling Results Report, dated 9 March 2020

## EXECUTIVE SUMMARY

EKI Environment & Water, Inc. ("EKI") is pleased to present to Smith Development Group ("Client") this report that presents the findings of a Phase I Environmental Site Assessment ("ESA") performed for the property located at 123 Sherman Avenue in Palo Alto, California (the "Subject Property"; see Figure 1). The Subject Property is approximately 0.07 acres in size, identified by APN 124-29-013, and is currently occupied by a single-family residential dwelling and detached auto garage. EKI understands that Client is interested in acquiring the Subject Property for potential redevelopment into mixed-use with a multi-family residential component.

This Phase I ESA was performed by EKI in general conformance with the scope and limitations of ASTM International ("ASTM") *Standard Practice for Environmental Site Assessments: Phase I Environmental Site Assessment Process*, Designation: E1527-13, and the requirements issued by the U.S. Environmental Protection Agency ("US EPA") in 40 CFR Part 312, *Standards and Practices for All Appropriate Inquiries, Final Rule*, dated 1 November 2005 ("Final EPA AAI Rule"). The ASTM E1527-13 standard and the Final EPA AAI Rule similarly prescribe accepted reasonable efforts to identify conditions indicative of releases and threatened releases of hazardous substances on, at, in, or to the Subject Property, e.g., Recognized Environmental Conditions ("RECs").

In parallel with Phase I ESA tasks, EKI performed a soil vapor sampling investigation at the Subject Property, the results of which are summarized below and included in the body of this Phase I ESA report.

### Findings and Opinions of Phase I ESA

ASTM E1527-13 defines a REC as "the presence or likely presence of any hazardous substances or petroleum products in, on, or at a property: (1) due to release to the environment; (2) under conditions indicative of a release to the environment; or (3) under conditions that pose a material threat of a future release to the environment". The following REC was identified associated with the Subject Property:

- The Subject Property was used in the past for contractor staging and storage in the 1950s and 1960s, and reportedly used by a carpet and upholstery cleaning business in the 1970s. The Subject Property is located adjacent to a reported former dry cleaner site (2555 Park Boulevard; see Figure 2) with reported tetrachloroethylene ("PCE") and Stoddard Solvent impacts to that property. The Subject Property also is located within the California-Olive-Emerson ("COE") regional groundwater contamination Study Area (an area of Palo Alto where shallow groundwater is impacted by historical solvent releases from the former Varian and Hewlett-Packard facilities). Shallow groundwater on the Subject Property may contain PCE, as well as trichloroethylene ("TCE"), associated with the COE regional plume. In parallel with Phase I ESA tasks, EKI collected samples of soil vapor from the Subject Property (see vapor sample locations on Figure 2). The results indicate the presence of PCE in soil vapor at concentrations of 116 micrograms per cubic meter (" $\text{ug}/\text{m}^3$ ") and  $18.9 \text{ ug}/\text{m}^3$ , both of which exceed the current California Regional Water Quality Control Board ("RWQCB") Environmental Screening Level ("ESL") for PCE in soil vapor on residential properties of  $15 \text{ ug}/\text{m}^3$ . The commercial ESL for PCE is  $67 \text{ ug}/\text{m}^3$ . The PCE detected in soil vapor on the Subject Property at concentrations above its residential and commercial ESLs constitutes a REC for the Subject Property.

This Executive Summary does not contain all of the information, including observations, findings, and opinions, presented in the main body of this report. This report should be read in its entirety to obtain a more complete understanding of the information and issues identified regarding the Subject Property and to aid in the evaluation of risks, decision-making, and/or actions taken by Client based on this information.

## 1 INTRODUCTION

EKI is pleased to present to Smith Development Group ("Client") this report that presents the findings of a Phase I ESA performed for the property located at 123 Sherman Avenue in Palo Alto, California (the "Subject Property"; see Figure 1). The Subject Property is approximately 0.07 acres in size, is identified by APN 124-29-013, and is currently occupied by a single-family residential dwelling and detached auto garage with small kitchenette and laundry room area. EKI understands that Client is interested in acquiring the Subject Property for potential redevelopment into mixed-use with a multi-family residential component. This Phase I ESA report also includes the results of a soil vapor sampling investigation performed by EKI on behalf of Client at the Subject Property concurrent with the Phase I ESA tasks.

EKI's services were performed in accordance with EKI's Proposal with Client, dated 7 February 2020, and Work Authorization No. 1, dated 26 February 2020.

### 1.1 Reliance on Report

This report is for the sole benefit, use, and reliance of Smith Development Group regarding the Subject Property. Unless specifically authorized in writing in an agreement acceptable to EKI in its sole discretion, reliance on this report by any other entity is not permitted or authorized. Reliance on the information contained in this report by any third party without authorization by EKI does not make such entity a third-party beneficiary of EKI's work product. Any such unauthorized reliance on, modification of, or use of this report, including any of its information or conclusions, will be at such third party's sole risk. The "User" of this report, as defined by ASTM E1527-13 and as accepted under the Final U.S. EPA AAI Rule, is Smith Development Group.

### 1.2 Phase I ESA Tasks Performed

The purpose for this Phase I ESA is to identify RECs associated with the Subject Property as defined in ASTM E1527-13. EKI performed the following tasks as part of this Phase I ESA:

- Reviewed available historical land use information for the Subject Property and surrounding area, e.g., historical aerial photographs, Sanborn Fire Insurance maps, and historical USGS topographic maps, provided by Environmental Data Resources, Inc. ("EDR") (see Appendix A);
- Obtained specialized knowledge of the Subject Property provided by Smith Development Group, the User of this Phase I ESA report and prospective purchaser of the Subject Property, in the form of responses to a User Questionnaire (see Appendix C);
- Purchased and reviewed an Environmental Lien Search report for the Subject Property, prepared by EDR, dated 25 February 2020 (see Appendix C);

- Purchased and reviewed an environmental regulatory agency database report for the Subject Property and surrounding area prepared by EDR, dated 25 February 2020 (referred to as an EDR Radius Map Report; see Appendix E);
- Requested publicly-available records for the Subject Property from the Santa Clara County Department of Environmental Health (“SCCDEH”), City of Palo Alto Fire Department Hazardous Materials Division (“PAFD”), and Bay Area Air Quality Management District (“BAAQMD”) (no files were provided to EKI);
- Searched for environmental reports for the Subject Property and nearby upgradient reported chemical release sites, including the California-Olive-Emerson (“COE”) regional groundwater contamination Study Area on the California WRCB Geotracker and California EPA DTSC EnviroStor database websites, and reviewed available files for selected nearby properties, e.g., 2555 Park Boulevard; and
- Performed walk-through visual surveys of the Subject Property on 10 and 27 February 2020 to observe the current site setting (see photographs in Appendix B).

The Phase I ESA by EKI did not include “non-scope considerations” as defined in ASTM Section 13.1.5, such as cultural or historic resources, ecological resources, endangered species, wetlands, drinking water quality, radon, indoor air quality, asbestos, lead paint, PCBs in building materials and equipment, and mold.

Concurrent with Phase I ESA tasks, on behalf of Client, EKI conducted a soil vapor sampling investigation at the Subject Property, the results of which are presented in Section 7 of this report as well as in EKI’s *Results of Soil Vapor Sampling Survey* report, dated 9 March 2020, included in Appendix F.

The findings of the Phase I ESA presented herein are our professional opinion and are not a warranty or guaranty as to the presence, absence, or extent of contamination at the Subject Property or of releases from or near the Subject Property. The facts presented herein are based on available information obtained by EKI and represent existing conditions at the Subject Property at the time the information was collected.



## 2 GENERAL SITE CHARACTERISTICS

### 2.1 Site Location, Description and Current Uses

The Subject Property is located at 123 Sherman Avenue, on the northeast side of Sherman Avenue, just north of Park Boulevard in Palo Alto, California (see Figure 1). The Subject Property is approximately 0.07 acres in size and is identified by Assessor's Parcel Number ("APN") 124-29-013. The property is currently occupied by a two-story single-family residential dwelling with a raise wood deck along the northeast side (rear or back patio) of the residence, a central landscaped yard area, and a car garage with kitchenette, laundry room, and upstairs quarters located nearest Sherman Avenue (see Figure 2).

The Subject Property is currently used as a residence by the Jacobs family, and the legal property owner is:

ALICE PETTY JACOBS AND JARED MICHAEL JACOBS, CO-TRUSTEES OR THEIR  
SUCCESSORS IN INTEREST, FOR THE BENEFIT OF THE JACOBS FAMILY TRUST, DATED  
OCTOBER 1, 2015

### 2.2 Adjoining Properties

The Subject Property is bounded to the north by the surface-paved parking lot of a commercial/light industrial site at 150 Grant Avenue and residential apartments beyond 150 Grant Avenue; to the west by Sherman Avenue and office buildings (122 Sherman Avenue) and multi-family residential apartments across Sherman Avenue; to the southwest by an office building (2501 Park Boulevard) and Park Boulevard; and to the southeast by an office building with sub-grade parking (2555 Park Boulevard). As discussed further below, the adjoining 2555 Park Boulevard site to the southeast (see Figure 2) is a newly-constructed office building, and is the site of a former dry cleaner with reported solvent (PCE and Stoddard Solvent) and petroleum (naphthalene) releases to the subsurface. The 2555 Park Boulevard site is a current solvent contamination investigation site with oversight provided by the California Regional Water Quality Control Board ("Water Board"). The Subject Property is located in a mixed use commercial, office, and multi-family residential area.

### 2.3 Subsurface Setting

The following sections provide information on regional physiography, geologic conditions, and shallow groundwater characteristics at the Subject Property and vicinity. The information was obtained mainly from a subsurface investigation report (Stellar, 2018) prepared for the adjoining 2555 Park Boulevard property.

### 2.3.1 Regional Physiography and Geologic Conditions

The Subject Property lies at a surface elevation of approximately 23 feet above mean sea level. The ground surface of the Subject Property and vicinity is relatively flat, with a very slight downward regional slope to the east-northeast.

The Subject Property is situated on alluvial sediments of the Santa Clara Valley – a northwest-southeast trending elongated structural trough. The area is underlain with material mapped as “Qpa,” designated Late Pleistocene alluvium that is weakly consolidated, slightly weathered, poorly sorted, irregularly interbedded clay, silt, sand, and gravel (Stellar, 2018). Channel and over bank deposits are generally oriented along the direction of regional flow to the north by northeast.

Based on soil boreholes advanced by Stellar Environmental on Grant Avenue opposite the 2555 park Boulevard property, shallow subsurface geology consists of clayey silts that extend to approximately 12 feet below ground surface (“bgs”). Underlying the silts are moderately plastic silty clays that extend to approximately 17 feet bgs. Below 17 feet are sands to silty gravels that extend to the full depth explored by Stellar of 30 feet bgs (Stellar, 2018).

### 2.3.2 Shallow Groundwater Characteristics

Depth to shallow groundwater at the Subject Property is not known, however, based on measurements made at the adjoining 2555 Park Boulevard property, groundwater likely ranges from approximately 21 to 23 feet bgs. The groundwater gradient is reported to be relatively flat, with a flow direction generally to the east-northeast toward a shallow groundwater dewatering station at the Oregon Expressway-Page Mill Road underpass pumping station located approximately 600 feet to the northeast. The pumping station discharges into Matadero Creek which ultimately discharges to San Francisco Bay (Stellar, 2018).

### 3 HISTORICAL USES OF SUBJECT PROPERTY AND VICINITY

Information on historical uses of the Subject Property and vicinity was obtained primarily from review of the following sources:

- Historical aerial photographs provided by EDR for selected years between 1939 and 2016;
- Sanborn Fire Insurance maps for selected years between 1888 and 1978;
- Historical United States Geological Survey (“USGS”) topographic maps provided by EDR for selected years between 1897 and 2012; and
- Historical City Directory information for selected years between 1955 and 2014 provided by EDR (see historical information in Appendix A).

Time Period	Land Use Description
1888-1925	The Subject Property appears to be part of a larger residential property, with a dwelling located along Sherman Avenue on the present-day southern boundary of the Subject Property. Properties to the north and northwest are depicted as vacant. Properties to the south and southeast are in single-family residential use. Park Boulevard and Grant Street are noted on the maps. The Southern Pacific Railroad tracks are depicted north of the Subject Property.
1945	On the 1945 Sanborn map, the Subject Property is depicted as vacant; the dwelling is no longer noted. The adjoining property to the east-southeast (2555 Park Boulevard) is labeled “Cleaning Rm”. Properties to the north and northwest, and southwest remain vacant.
1950, 1956-1978	On the 1956, 1969, and 1978 Sanborn maps, a small building is noted on the Subject Property nearest Sherman Avenue. A label on the Subject Property indicates use as “storage”, with “earth floor”. The adjoining present-day 2555 Park Boulevard property is labeled “Dry Clean’g” on the 1956 Sanborn map, but appears to be redeveloped with an office building and surface paved parking on the 1969 Sanborn map. On the 1978 Sanborn maps, there are no changes to the Subject Property or adjoining properties with the exception of “truck parking” noted on the adjoining property to the north. Truck trailer parking on this adjoining property to the north is noted on the 1968 and 1974 aerial photographs.
1982	On the 1982 aerial photograph, the site remains unchanged, however, the adjoining property to the north is no longer used for truck parking and has been redeveloped into its current commercial building and paved parking area. Residential apartment complexes appear to be under construction farther north and northwest of the Site.
1991 to Present-day	On the 1991 aerial photograph, the present-day residential dwelling and car garage are visible on the Subject Property. Surrounding land uses appear generally as they do present-day, with the exception of the 2555 Park Boulevard property, which was redeveloped into its present-day building around 2018.

### **3.1 Review of Historical City Directory Report**

According to the EDR Historical City Directory Report, the Subject Property at 123 Sherman Avenue was occupied by the following users in the past:

2001

TAYLOR Thomas THREESTORYSTUDIO

1991

Taylor Thomas & Kathleen

1975

CROWN CARPET AND UPHOLSTERY CLEANERS

1965

VACANT R. L. Polk Co.

1960

Co bldg contrs [contractors] da  
Green & Mullinix Constn [construction]

1955

Stedman Jas H O bldg contr da

#### 4 RESULTS OF WALK-THROUGH VISUAL SURVEY

On 10 February 2020, Mr. Paul B. Hoffey with EKI conducted an initial visual reconnaissance of the Subject Property. On 27 February 2020, during the soil vapor sampling discussed in Section 7, Ms. Jessica Daugherty conducted a follow-up Phase I ESA visual survey. Both Mr. HOFFEY and Ms. Daugherty are Environmental Professionals as defined in 40 CFR Section 312.10, and as accepted by ASTM 1527-13 (see professional resumes in Appendix E). Accompanying EKI on the site visit was Ms. Jenn Bodine with Client, and Mr. Jared Jacobs, the current owner and resident of the Subject Property. Key observations of the Subject Property and adjoining areas are discussed below. Selected photographs taken during the walk-through of the Subject Property are presented in Appendix B of this report.

At the time of the site visit, the Subject Property was occupied by a single-family residential dwelling and detached car garage with kitchenette/laundry room.

Site Reconnaissance Observations		
Building Construction	General Building Type	Single family residential building and car garage with corrugated aluminum siding.
	Number of building stories	One, two-story residential dwelling. One car garage with quarters/unit above garage.
	Basement floor	No basement. Residence is constructed with a crawl space. Car garage is slab on grade.
	Basement conditions	Not applicable.
Interior and Exterior	Hazardous Substances and Petroleum Products in connection with identified uses	Several 1-gallon containers of paints, and smaller containers of stains in the car garage. No concrete surface staining noted.
	Storage Tanks	None observed. Fluoride treatment/removal tanks associated with the potable water supply noted at the SW corner of the residence.
	Unusual Odors (strong, noxious, or pungent)	None noted.
	Pools of Liquids	None observed.
	Drums (conditions, leaks, staining)	None observed.
	Sumps, clarifiers	None noted.
	Hazardous Substances and Petroleum Product Containers not in	None observed.

	Connection with Identified Uses	
	Unidentified Substance Containers	None observed.
	Hydraulic equipment (elevators, lifts)	None.
	Polychlorinated Biphenyls	None noted.
	Transformers (pad-mounted or pole)	None noted on site.
Interior	Floor Coverings	Combination of carpeting, wood floors and tile in residence. Car garage is bare concrete.
	Heating/Cooling	Unknown.
	Stains or Corrosion	None observed.
	Drains or sumps	Restrooms located within residence. Drains likely associated with laundry facility/kitchenette in car garage.
	Ventilation of Sub-Grade Parking Levels (if any)	No basement or subgrade parking.
	Other Key Observations	None.
Exterior	Pits, Ponds, or Lagoons associated with Waste Disposal	No pits, ponds or lagoons were observed.
	Stained Soil or Pavement	No staining observed.
	Stressed Vegetation	No unusually stressed vegetation was observed.
	Obvious Fill Areas or Debris Dumping	None observed.
	Solid Waste	Domestic refuse maintained in garage.
	Aboveground Storage Tanks	None observed.
	Underground Storage Tanks	No visual surface evidence of underground storage tanks was observed.
	Wastewater (Industrial or Domestic)	No industrial wastewater discharge noted. All domestic wastewater, e.g., restrooms, kitchen sinks.
	Wells (Water Supply or Monitoring)	None noted on or adjacent to Subject Property. Concrete pad with circular opening noted in northern portion of yard area. Prior use unknown, but may be an abandoned or filled well.

	Septic/Leach Field Systems. Cesspools	None observed.
	Storm Water Drainage (Municipal, dry wells)	Storm water drainage on site infiltrates into unpaved soil on the site.
	Other Key Observations	None.
Adjoining Areas	Manufacturing, industrial, or bulk chemical storage or distribution?	Subject Property is used for single-family residential. No manufacturing or industrial operations noted on or adjacent to Subject Property.
	Chemical use, storage or disposal?	None noted from readily accessible vantage points.
	Groundwater monitoring wells, grouted boreholes or other indicators of past investigations/remedial actions?	Monitoring well (COE well SH-2) located on sidewalk on Grant Avenue east of Subject Property. Observed grouted boreholes, in the street on Grant Avenue from shallow grab groundwater samples (boreholes OB1-OB5) associated with recent 2555 Park Boulevard investigations.
	Observed current or indications of past gasoline service stations, dry cleaners, machine shops, or auto repair facilities?	Former dry cleaner located at 2555 Park Boulevard (current office building) (discussed below). No current gas stations, dry cleaners, auto repair noted adjacent to or near Subject Property.

#### 4.1 Surrounding Areas

The Subject Property is located in a mixed use commercial and multi-family residential area. Office buildings are located directly adjacent to and southwest, south, and southeast of the Subject Property. A commercial building with a surface-paved parking lot (150 Grant Avenue) adjoins the Subject Property to the north. No significant chemical use or storage was noted in the immediate vicinity of the Subject Property.

## 5 USER QUESTIONNAIRE AND ENVIRONMENTAL LIEN SEARCH

### 5.1 Results of User Questionnaire

Mr. Boyd Smith with Smith Development Group, the User of this Phase I ESA report, completed a User questionnaire for the Subject Property, dated 26 February 2020, a copy of which is included in Appendix C. The questionnaire is consistent with the User Questionnaire suggested in Appendix X3 of ASTM E1527-13. A summary of the responses by Mr. Smith to the questionnaire is presented below.

#### *Environmental Liens and Activity/Land Use Limitations*

According to Mr. Smith, he is not aware of environmental cleanup liens or activity and land use limitations (e.g., institutional or engineering controls) filed or recorded against the Subject Property. This statement is consistent with the EDR Lien Search report for the Subject Property (see below).

#### *Specialized Knowledge or Experience*

Mr. Smith indicated that he has no specialized knowledge or experience related to chemicals or chemical processes used at the Subject Property.

#### *Commonly Known or Reasonably Ascertainable Information*

Mr. Smith indicated that he is not aware of past uses of the Subject Property, other than residential. He indicated that he is aware of PCE present in the subsurface on the Subject Property (from the results of EKI's recent soil vapor sampling), and indicated that the PCE appears to be migrating onto the Subject Property from the 2555 Park Boulevard property. Mr. Smith is not aware of any chemical spills or releases on the Subject Property, or aware of any past cleanups.

### 5.2 Review of Environmental Lien Search

EKI purchased from EDR an Environmental Lien Search report for the Subject Property (APN 124-29-013). A copy of the EDR Lien Search report, dated 25 February 2020, is included in Appendix C of this Phase I ESA report. According to the Environmental Lien Search report, no environmental cleanup liens or activity or use limitations ("AULs") are filed or recorded against the Subject Property.



## 6 RESULTS OF REGULATORY AGENCY FILE SEARCH AND REVIEWS

To identify conditions indicative of releases and threatened releases of hazardous substances on, at, in, or to the Subject Property, i.e., known or potential contamination of soil or groundwater, or reported chemical use, EKI contracted with EDR to perform a search of available, selected federal, state, and local environmental regulatory agency databases. EDR performed a search for the Subject Property and properties located within certain radii of the Subject Property, in accordance with ASTM E1527-13. A copy of the resulting “radius map report” provided by EDR (“EDR report”), dated 25 February 2020, is provided in Appendix D. Refer to the EDR report (pages GR-1 through GR-51) for a complete list of the federal, state, and tribal databases searched.

### 6.1 Results of EDR Database Search for Subject Property

According to the EDR report, the Subject Property is not listed on any chemical use, chemical release, or investigation or remediation databases.

### 6.2 Off-Site, Nearby and Upgradient Properties with Reported Chemical Releases

As discussed in Section 2, above, shallow groundwater at the Subject Property likely flows to the east-northeast, or generally towards the Oregon Expressway underpass dewatering system. According to the EDR report, there are no reported chemical release sites located potentially upgradient and within approximately one-eighth of a mile from the Subject Property. The adjoining property to the east, e.g., downgradient of the Subject Property, the 2555 Park Boulevard property, is listed as an “open and active” solvent investigation and remediation case, and is discussed further below.

The Subject Property is reported as being located within the California-Olive-Emerson (“COE”) Study Area. The COE Study Area is an area where regional shallow groundwater is impacted by volatile organic compounds (“VOCs”) released at several properties (e.g., former Varian and HP sites) located southwest of the Subject Property (see discussion below).

### 6.3 Search of On-Line Regulatory Agency Databases

EKI searched the State of California WRCB on-line Geotracker database and the California EPA Department of Toxic Substances Control (“DTSC”) on-line EnviroStor database for the Subject Property and vicinity. The Subject Property is not listed in Geotracker or EnviroStor as a chemical release, investigation, or remediation site. Several sites were identified on Geotracker, as well as in the EDR report, that have potential relevance to the Subject Property, and are discussed below.

### 6.3.1 COE Study Area

The Subject Property is located within the COE Study Area. The COE Study Area is a region-wide area of Palo Alto where shallow groundwater is impacted by VOCs, primarily TCE and PCE, released at several properties, including the former Hewlett-Packard and Varian Medical facilities located at 395 and 640 Page Mill Road and 601 California Avenue. The groundwater contamination is currently being investigated and remediated by the responsible parties under a Site Cleanup Requirements Order (Order 94-130, dated 21 September 1994), issued by the California Regional Water Quality Control Board (“RWQCB”).

Several groundwater monitoring wells are located near the Subject Property and are sampled on a periodic basis by the COE Study Area responsible parties. The nearest well (designed as well SH2) appears to be located on Grant Avenue, one-half block east of the Subject Property (observed during the site visit). According to groundwater information for 2018, groundwater beneath the Subject Property is likely impacted by TCE and PCE at concentrations ranging up to 20 ug/L. The depth to groundwater in the vicinity of the Subject Property is reported at around 20 to 22 feet bgs.

Given that the Subject Property is not currently considered to be a responsible party for the COE Study Area VOC plume in groundwater, e.g., not a suspected source site, it is not likely the owner of the Subject Property will be held liable for the cleanup. The Subject Property, however, overlies a regional plume of PCE and TCE in shallow groundwater that continues to migrate beneath the property. As discussed below in Section 7, soil vapor sampling was conducted at the Subject Property by EKI. PCE was detected in 2 of 8 soil vapor samples collected, however, TCE was not detected in any of the vapor samples.

### 6.3.2 2555 Park Boulevard, Palo Alto

The 2555 Park Boulevard property, located directly east of and adjacent to the Subject Property (see Figure 2) is a reported dry cleaner release site. Stoddard Solvent, a former dry cleaning compound, is reported to have been released to the subsurface on the 2555 Park Boulevard property. PCE, another dry cleaning compound, reportedly has been detected at elevated concentrations in soil gas on the 2555 Park Boulevard property, and is suspected by the RWQCB to be a result of releases at the 2555 Park Boulevard property. Recent groundwater sampling conducted on Grant Avenue identified TCE in groundwater at 3 ug/l and PCE up to 11 ug/l. It was reported that the TCE and PCE detected in groundwater did not originate from the 2555 Park Boulevard site, but was related to the regional COE Study Area groundwater plume.

Given the reported presence of VOCs in shallow groundwater beneath the 2555 Park Boulevard property, as reported above, the RWQCB requested indoor air samples be collected from the recently-constructed building on the property to determine if VOC vapors in the subsurface are entering the building at levels of potential concern, i.e., vapor intrusion. In February 2019, indoor air samples were collected from the sub-grade parking garage of the 2555 Park Boulevard property building (no samples were collected from within the ground or upper floors of the building, as these areas were under

construction at the time of sampling). The results indicated the presence of TCE and PCE in indoor air samples at concentrations ranging up to 0.046 micrograms per cubic meter (“ug/m<sup>3</sup>”) and 0.14 ug/m<sup>3</sup>, respectively. These measured concentrations of TCE and PCE in indoor air samples are below their current Water Board Environmental Screening Levels (“ESLs”) for commercial buildings of 3 ug/m<sup>3</sup> and 2 ug/m<sup>3</sup>, respectively. As of the preparation of this report, the 2555 Park Boulevard case remains open at the Water Board.

As discussed further below in Section 7, PCE was detected in soil vapor samples collected at the Subject Property. The source for the PCE in the subsurface on the Subject Property is not known, but could be from lateral migration of PCE vapors in the subsurface from the 2555 Park Boulevard property.

#### **6.4 Request and Review of Regulatory Agency Files**

EKI submitted requests to the following environmental regulatory and public agencies to review available hazardous materials and other potentially relevant files for the Subject Property:

- California Regional Water Quality Control Board, San Francisco Bay Region (“RWQCB”)
- California EPA Department of Toxic Substances Control (“DTSC”)
- Santa Clara County Department of Environmental Health (“SCCDEH”)
- City of Palo Alto Fire Department, Hazardous Materials Division (“PAFD”)
- Bay Area Air Quality Management District (“BAAQMD”)

The above-listed agencies all reported to EKI that no files for the Subject Property exist at those agencies.

## 7 RESULTS OF SOIL VAPOR SAMPLING

As discussed above, the Phase I ESA findings indicated that the Subject Property was used in the past (prior to its current residential development around 1991) for construction staging and storage, and as an upholstery and carpet cleaning business. As discussed above, the adjoining property to the east (2555 Park Boulevard) is a former dry cleaner site with dry cleaning compounds, e.g., PCE and Stoddard Solvent, reportedly released to the subsurface at that property.

In February and March 2020, on behalf of Client, EKI collected samples of soil vapor from eight (8) locations, e.g., temporary soil vapor probes (“SVPs”) installed on the Subject Property (see Figure 2), to screen for the presence of PCE and other VOCs in the subsurface. EKI’s report of results, entitled *Results of Soil Vapor Sampling Survey, 123 Sherman Avenue, Palo Alto, California*, dated 9 March 2020, which was provided to Client, is included in Appendix F of this report. A summary of the results of the soil vapor survey is presented below.

The soil vapor sampling and analytical methods and procedures implemented by EKI at the Subject Property were conducted in general accordance with the methods in the California Environmental Protection Agency’s (“Cal-EPA”) July 2015 guidance, titled *Advisory – Active Soil Gas Investigations (“Cal-EPA Advisory”)*.

The SVP sampling by EKI was conducted in two phases. The first-phase SVP sampling event was conducted between 13 and 18 February 2020. Based on the results of the initial vapor sampling round, a second-phase SVP sampling event was conducted between 27 February and 2 March 2020. The SVPs were installed using a manually operated hand auger. SVP-1 was installed at a depth of approximately 3.5 to 4 feet bgs, due to auger refusal at that depth. SVP-2 through SVP-8 were installed generally at the desired depths of 5 to 5.5 feet bgs. No discolored, stained, odorous, or obviously impacted soil was encountered during advancement of the SVP boreholes. At each location, a temporary SVP was constructed within each of the boreholes for soil vapor sampling, as discussed below.

Consistent with current Cal-EPA Advisory, the soil vapor samples were collected more than 48 hours after installation of the SVPs, in order to allow the SVPs to equilibrate. Vapor sampling was performed on 18 February 2020 (SVP-1 and SVP-2), and on 2 March 2020 (SVP-3 through SVP-8) (see Figure 2).

The soil vapor samples were analyzed VOCs, including PCE, using U.S. EPA Method TO-15. During the second sampling event, the SVP vapor samples were also analyzed for Stoddard Solvent, which is one of the dry cleaning compounds reportedly released at and is present in the subsurface on the adjoining 2555 Park Boulevard property.

The analytical results for the SVP vapor samples are shown in Table 1 of the EKI report in Appendix F. The sample analytical results are compared to their respective, current RWQCB Soil Vapor Intrusion Human Health Risk Environmental Screening Levels (“ESLs”) for residential and commercial/industrial land use (RWQCB, 2019). The laboratory analytical data sheets provided by K-Prime are included in Appendix B of the EKI vapor results report.

PCE was detected in the vapor sample collected from SVP-1, beneath the residence (see Figure 2), at a concentration of 116 micrograms per cubic meter (“ug/m<sup>3</sup>”). This measured sample concentration of PCE exceeds both its current residential and commercial RWQCB ESLs of 15 ug/m<sup>3</sup> and 67 ug/m<sup>3</sup>, respectively. PCE was also detected in the vapor sample collected from SVP-8, at the rear deck (see Figure 2), at a concentration of 18.9 ug/m<sup>3</sup>, which exceeds its current residential ESL, but is below its current commercial ESL. PCE was not measured at concentrations above its laboratory reporting limit of 6.78 ug/m<sup>3</sup> in the vapor samples collected from locations SVP-2 through SVP-7.

Stoddard Solvent (reported as Total Volatile Hydrocarbons (“TVH”) in the C7 through C12 hydrocarbon range) was not measured in the vapor samples collected from SVP-3 through SVP-8 at concentrations above its laboratory reporting limit of 11,000 ug/m<sup>3</sup>, which is its current residential ESL.

## 8 FINDINGS, CONCLUSIONS, AND OPINIONS OF PHASE I ESA

Based on the information presented above, the following REC was identified associated with the Subject Property:

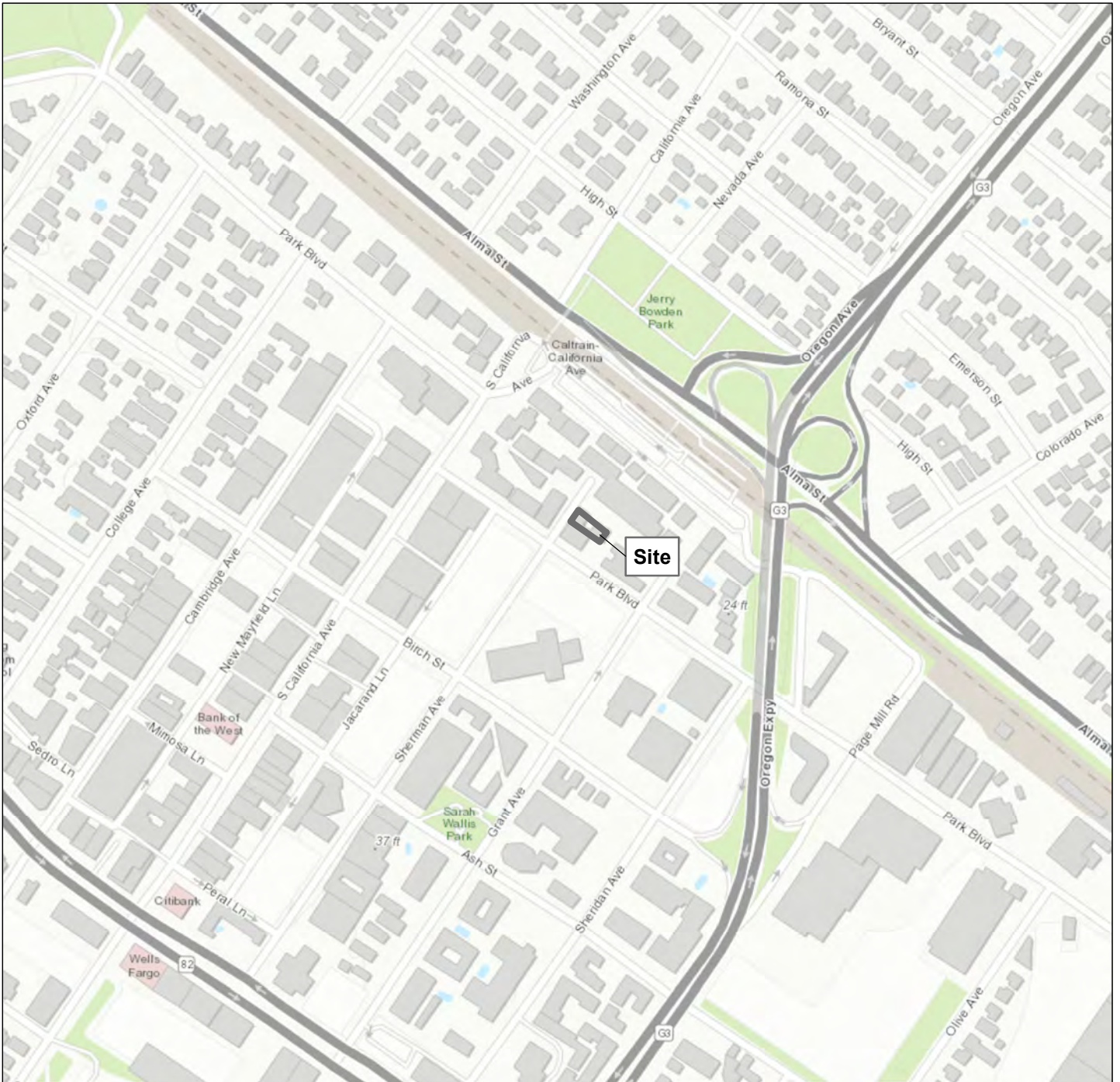
- The Subject Property was used in the past for contractor staging and storage in the 1950s and 1960s, and reportedly used by a carpet and upholstery cleaning business in the 1970s. The Subject Property is located adjacent to a reported former dry cleaner site (2555 Park Boulevard; see Figure 2) with reported PCE and Stoddard Solvent impacts to the subsurface at that property. Shallow groundwater on the Subject Property may contain PCE and TCE associated with the COE regional plume. The results of soil vapor sampling conducted on the Subject Property indicated the presence of PCE in soil vapor at concentrations of 116 ug/m<sup>3</sup> and 18.9 ug/m<sup>3</sup>, both of which exceed the current RWQCB ESL for PCE in soil vapor on residential properties of 15 ug/m<sup>3</sup>. The commercial ESL for PCE is 67 ug/m<sup>3</sup>. The PCE detected in soil vapor on the Subject Property at concentrations above its residential and commercial ESLs constitutes a REC for the Subject Property.

### 8.1 Identified Phase I ESA Data Gaps

According to the Final U.S. EPA AAI Rule, a “data gap” is lack of or inability to obtain information required by the AAI Rule that affects the ability of the environmental professional to identify conditions indicative of releases or threatened releases to the Subject Property despite good faith efforts made by the environmental professional. No potentially significant data gaps were identified in the performance of the Phase I ESA component of this assessment.

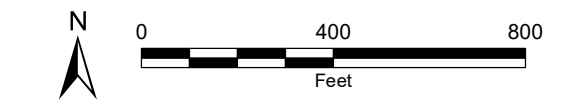
## 9 REFERENCES

- ASTM, 2013. *Standard Practice for Environmental Site Assessments: Phase I Environmental Site Assessment Process*, Designation: E 1527-13, ASTM International, November 2013.
- Cal-EPA, 2015. *Advisory – Active Soil Gas Investigations*, California Environmental Protection Agency, Department of Toxic Substances Control, Los Angeles Regional Water Quality Control Board, San Francisco Regional Water Quality Control Board, July 2015.
- EDR, 2019. *EDR Historical Topographic Map Report*, Environmental Data Resources, Inc. (“EDR”), 14 August 2019.
- EDR, 2019. *The EDR Radius Map Report with GeoCheck*, EDR, 14 August 2019.
- EDR, 2019. *EDR Environmental Lien and AUL Search*, EDR, 14 August 2019.
- EDR, 2019. *The EDR City Directory Abstract*, EDR, 14 August 2019.
- EDR, 2019. *The EDR Certified Sanborn Map Report*, 14 August 2019.
- EDR, 2019. *The EDR Aerial Photo Decade Package*, EDR, 14 August 2019.
- RWQCB, 2019. *Update to Environmental Screening Levels*, San Francisco Bay Regional Water Quality Control Board, 25 July 2019.
- Stantec, 2018. *2018 Annual Groundwater Self-Monitoring Report, California-Olive-Emerson (COE) Study Area and Perimeter Area, Palo Alto, California*, Stantec Consulting Services, Inc., 28 September 2018.
- Stellar, 2018. *Evaluation of the Potential OffSite Extent of Groundwater Contamination Related to a Former Leaking Underground Fuel Tank and Request for Site Closure at 2555 Park Boulevard, Palo Alto, California*, Stellar Environmental Solutions, Inc., 23 March 2018.
- Stellar, 2019. *Addendum to the August 9, 2018 Evaluation of Potential Onsite Vapor Intrusion – for Cold Weather Evaluation of Potential Vapor Intrusion into the Newly Constructed Subgrade Garage at 2555 Park Boulevard, Palo Alto, California (Water Board Case # 43S1189)*, Stellar Environmental Solutions, Inc., 19 March 2019.
- U.S. EPA, 2005. *Standard Practice for All Appropriate Inquiries; Final Rule*, 40 CFR, Part 312, U.S. Environmental Protection Agency, 1 November 2005.



**Notes**

- 1. All locations are approximate.
- 2. Service Layer Credits: Sources: Esri, HERE, Garmin, Intermap, increment P Corp., GEBCO, USGS, FAO, NPS, NRCAN, GeoBase, IGN, Kadaster NL, Ordnance Survey, Esri Japan, METI, Esri China (Hong Kong), (c) OpenStreetMap contributors, and the GIS User Community



**Site Location**

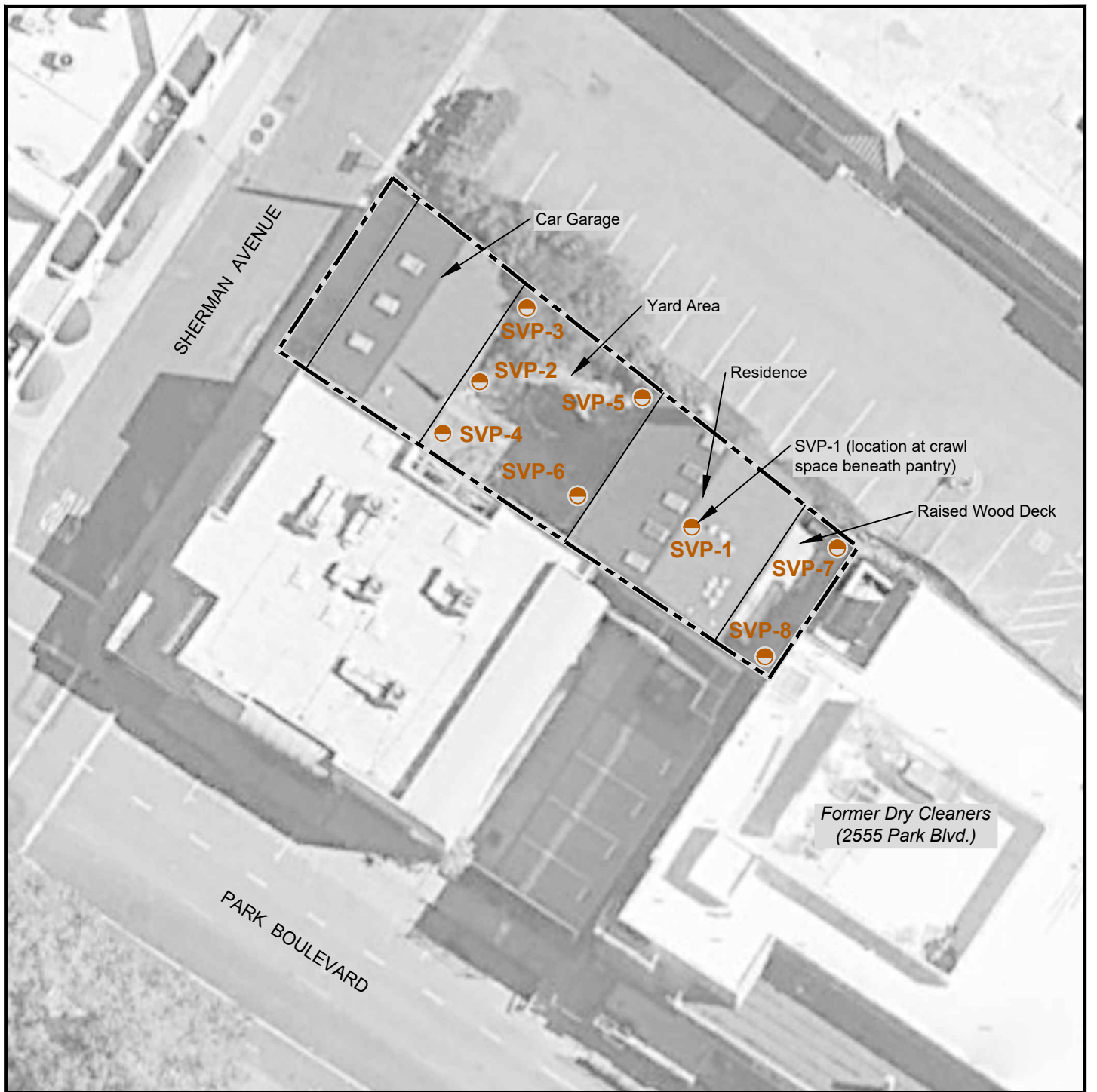
123 Sherman Ave  
 Palo Alto, CA  
 February 2020  
 EKI C00020.00





**Figure 1**

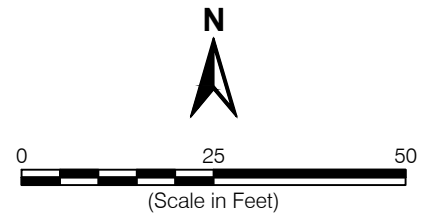


20200113.121337 G:\C02001.02\2020-01\Figure 2.dwg Layout1



**Legend:**

-  Site Boundary
-  **SVP-1** Soil Vapor Sampling Location (EKI, 18 February 2020 and 2 March 2020)



**Soil Vapor Probe Sampling Locations**

**Notes:**

1. All locations are approximate.
2. Basemap source: Google Earth Pro, date of imagery April 2018.



123 Sherman Avenue  
 Palo Alto, CA  
 March 2020  
 EKI C00020.00

**Figure 2**

## Appendix A

### Historical Sources of Information



**2625 and 2635 Park Boulevard**

2625 and 2635 Park Boulevard

Palo Alto, CA 94306

Inquiry Number: 5752512.11

August 14, 2019

## The EDR Aerial Photo Decade Package



6 Armstrong Road, 4th floor  
Shelton, CT 06484  
Toll Free: 800.352.0050  
[www.edrnet.com](http://www.edrnet.com)

# EDR Aerial Photo Decade Package

08/14/19

**Site Name:**

2625 and 2635 Park Boulevard  
2625 and 2635 Park Boulevard  
Palo Alto, CA 94306  
EDR Inquiry # 5752512.11

**Client Name:**

EKI Environment & Water, Inc.  
577 Airport Blvd Suite 500  
Burlingame, CA 94010  
Contact: Paul Hoffey



Environmental Data Resources, Inc. (EDR) Aerial Photo Decade Package is a screening tool designed to assist environmental professionals in evaluating potential liability on a target property resulting from past activities. EDR's professional researchers provide digitally reproduced historical aerial photographs, and when available, provide one photo per decade.

**Search Results:**

<u>Year</u>	<u>Scale</u>	<u>Details</u>	<u>Source</u>
2016	1"=500'	Flight Year: 2016	USDA/NAIP
2012	1"=500'	Flight Year: 2012	USDA/NAIP
2009	1"=500'	Flight Year: 2009	USDA/NAIP
2005	1"=500'	Flight Year: 2005	USDA/NAIP
1998	1"=500'	Flight Date: August 27, 1998	USDA
1991	1"=500'	Acquisition Date: October 30, 1991	USGS/DOQQ
1982	1"=500'	Flight Date: July 05, 1982	USDA
1974	1"=500'	Flight Date: June 26, 1974	USGS
1968	1"=500'	Flight Date: June 14, 1968	USGS
1963	1"=500'	Flight Date: June 24, 1963	EDR Proprietary Aerial Viewpoint
1956	1"=500'	Flight Date: July 02, 1956	USDA
1950	1"=500'	Flight Date: April 03, 1950	USDA
1948	1"=500'	Flight Date: September 26, 1948	USDA
1943	1"=500'	Flight Date: October 05, 1943	USDA
1939	1"=500'	Flight Date: August 01, 1939	USDA

**When delivered electronically by EDR, the aerial photo images included with this report are for ONE TIME USE ONLY. Further reproduction of these aerial photo images is prohibited without permission from EDR. For more information contact your EDR Account Executive.**

**Disclaimer - Copyright and Trademark Notice**

This Report contains certain information obtained from a variety of public and other sources reasonably available to Environmental Data Resources, Inc. It cannot be concluded from this Report that coverage information for the target and surrounding properties does not exist from other sources. NO WARRANTY EXPRESSED OR IMPLIED, IS MADE WHATSOEVER IN CONNECTION WITH THIS REPORT. ENVIRONMENTAL DATA RESOURCES, INC. SPECIFICALLY DISCLAIMS THE MAKING OF ANY SUCH WARRANTIES, INCLUDING WITHOUT LIMITATION, MERCHANTABILITY OR FITNESS FOR A PARTICULAR USE OR PURPOSE. ALL RISK IS ASSUMED BY THE USER. IN NO EVENT SHALL ENVIRONMENTAL DATA RESOURCES, INC. BE LIABLE TO ANYONE, WHETHER ARISING OUT OF ERRORS OR OMISSIONS, NEGLIGENCE, ACCIDENT OR ANY OTHER CAUSE, FOR ANY LOSS OF DAMAGE, INCLUDING, WITHOUT LIMITATION, SPECIAL, INCIDENTAL, CONSEQUENTIAL, OR EXEMPLARY DAMAGES. ANY LIABILITY ON THE PART OF ENVIRONMENTAL DATA RESOURCES, INC. IS STRICTLY LIMITED TO A REFUND OF THE AMOUNT PAID FOR THIS REPORT. Purchaser accepts this Report "AS IS". Any analyses, estimates, ratings, environmental risk levels or risk codes provided in this Report are provided for illustrative purposes only, and are not intended to provide, nor should they be interpreted as providing any facts regarding, or prediction or forecast of, any environmental risk for any property. Only a Phase I Environmental Site Assessment performed by an environmental professional can provide information regarding the environmental risk for any property. Additionally, the information provided in this Report is not to be construed as legal advice.

Copyright 2019 by Environmental Data Resources, Inc. All rights reserved. Reproduction in any media or format, in whole or in part, of any report or map of Environmental Data Resources, Inc., or its affiliates, is prohibited without prior written permission.

EDR and its logos (including Sanborn and Sanborn Map) are trademarks of Environmental Data Resources, Inc. or its affiliates. All other trademarks used herein are the property of their respective owners.



INQUIRY #: 5752512.11

YEAR: 2016

— = 500'





INQUIRY #: 5752512.11

YEAR: 2012

— = 500'





INQUIRY #: 5752512.11

YEAR: 2009

— = 500'





INQUIRY #: 5752512.11

YEAR: 2005

— = 500'







INQUIRY #: 5752512.11

YEAR: 1998

— = 500'





INQUIRY #: 5752512.11

YEAR: 1991

— = 500'





INQUIRY #: 5752512.11

YEAR: 1982

— = 500'





INQUIRY # 5752512.11

YEAR: 1974

— = 500'





INQUIRY #: 5752512.11

YEAR: 1968

— = 500'





INQUIRY #: 5752512.11

YEAR: 1963

— = 500'





INQUIRY #: 5752512.11

YEAR: 1956

— = 500'





INQUIRY #: 5752512.11

YEAR: 1950

— = 500'







INQUIRY #: 5752512.11

YEAR: 1948

— = 500'





INQUIRY #: 5752512.11

YEAR: 1943

— = 500'





INQUIRY #: 5752512.11

YEAR: 1939

— = 500'



2625 and 2635 Park Boulevard  
2625 and 2635 Park Boulevard  
Palo Alto, CA 94306

Inquiry Number: 5752512.3

August 14, 2019

## Certified Sanborn® Map Report



6 Armstrong Road, 4th floor  
Shelton, CT 06484  
Toll Free: 800.352.0050  
[www.edrnet.com](http://www.edrnet.com)

# Certified Sanborn® Map Report

08/14/19

**Site Name:**

2625 and 2635 Park Boulevard  
2625 and 2635 Park Boulevard  
Palo Alto, CA 94306  
EDR Inquiry # 5752512.3

**Client Name:**

EKI Environment & Water, Inc.  
577 Airport Blvd Suite 500  
Burlingame, CA 94010  
Contact: Paul Hoeffey



The Sanborn Library has been searched by EDR and maps covering the target property location as provided by EKI Environment & Water, Inc. were identified for the years listed below. The Sanborn Library is the largest, most complete collection of fire insurance maps. The collection includes maps from Sanborn, Bromley, Perris & Browne, Hopkins, Barlow, and others. Only Environmental Data Resources Inc. (EDR) is authorized to grant rights for commercial reproduction of maps by the Sanborn Library LLC, the copyright holder for the collection. Results can be authenticated by visiting [www.edrnet.com/sanborn](http://www.edrnet.com/sanborn).

The Sanborn Library is continually enhanced with newly identified map archives. This report accesses all maps in the collection as of the day this report was generated.

**Certified Sanborn Results:**

**Certification #** 8F09-40A7-972C

**PO #** EKI B90109.00

**Project** NA

**Maps Provided:**

1978	1888
1969	
1956	
1945	
1925	
1908	
1904	
1894	



Sanborn® Library search results

Certification #: 8F09-40A7-972C

The Sanborn Library includes more than 1.2 million fire insurance maps from Sanborn, Bromley, Perris & Browne, Hopkins, Barlow and others which track historical property usage in approximately 12,000 American cities and towns. Collections searched:

- Library of Congress
- University Publications of America
- EDR Private Collection

*The Sanborn Library LLC Since 1866™*

**Limited Permission To Make Copies**

EKI Environment & Water, Inc. (the client) is permitted to make up to FIVE photocopies of this Sanborn Map transmittal and each fire insurance map accompanying this report solely for the limited use of its customer. No one other than the client is authorized to make copies. Upon request made directly to an EDR Account Executive, the client may be permitted to make a limited number of additional photocopies. This permission is conditioned upon compliance by the client, its customer and their agents with EDR's copyright policy; a copy of which is available upon request.

**Disclaimer - Copyright and Trademark Notice**

This Report contains certain information obtained from a variety of public and other sources reasonably available to Environmental Data Resources, Inc. It cannot be concluded from this Report that coverage information for the target and surrounding properties does not exist from other sources. NO WARRANTY EXPRESSED OR IMPLIED, IS MADE WHATSOEVER IN CONNECTION WITH THIS REPORT. ENVIRONMENTAL DATA RESOURCES, INC. SPECIFICALLY DISCLAIMS THE MAKING OF ANY SUCH WARRANTIES, INCLUDING WITHOUT LIMITATION, MERCHANTABILITY OR FITNESS FOR A PARTICULAR USE OR PURPOSE. ALL RISK IS ASSUMED BY THE USER. IN NO EVENT SHALL ENVIRONMENTAL DATA RESOURCES, INC. BE LIABLE TO ANYONE, WHETHER ARISING OUT OF ERRORS OR OMISSIONS, NEGLIGENCE, ACCIDENT OR ANY OTHER CAUSE, FOR ANY LOSS OF DAMAGE, INCLUDING, WITHOUT LIMITATION, SPECIAL, INCIDENTAL, CONSEQUENTIAL, OR EXEMPLARY DAMAGES. ANY LIABILITY ON THE PART OF ENVIRONMENTAL DATA RESOURCES, INC. IS STRICTLY LIMITED TO A REFUND OF THE AMOUNT PAID FOR THIS REPORT. Purchaser accepts this Report "AS IS". Any analyses, estimates, ratings, environmental risk levels or risk codes provided in this Report are provided for illustrative purposes only, and are not intended to provide, nor should they be interpreted as providing any facts regarding, or prediction or forecast of, any environmental risk for any property. Only a Phase I Environmental Site Assessment performed by an environmental professional can provide information regarding the environmental risk for any property. Additionally, the information provided in this Report is not to be construed as legal advice. Copyright 2019 by Environmental Data Resources, Inc. All rights reserved. Reproduction in any media or format, in whole or in part, of any report or map of Environmental Data Resources, Inc., or its affiliates, is prohibited without prior written permission.

EDR and its logos (including Sanborn and Sanborn Map) are trademarks of Environmental Data Resources, Inc. or its affiliates. All other trademarks used herein are the property of their respective owners.

## Sanborn Sheet Key

This Certified Sanborn Map Report is based upon the following Sanborn Fire Insurance map sheets.



### 1978 Source Sheets




Volume 1, Sheet 42  
1978



Volume 1, Sheet 50  
1978

### 1969 Source Sheets



Volume 1, Sheet 42  
1969



Volume 1, Sheet 50  
1969

### 1956 Source Sheets



Volume 1, Sheet 48  
1956



Volume 1, Sheet 50  
1956

### 1945 Source Sheets



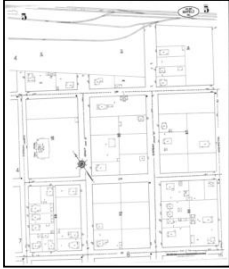
Volume 1, Sheet 5  
1945

## Sanborn Sheet Key

This Certified Sanborn Map Report is based upon the following Sanborn Fire Insurance map sheets.



### 1925 Source Sheets

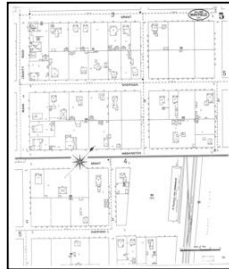


Volume 1, Sheet 5  
1925

### 1908 Source Sheets



Volume 1, Sheet 4  
1908



Volume 1, Sheet 5  
1908

### 1904 Source Sheets

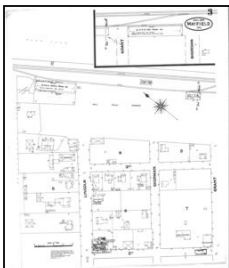


Volume 1, Sheet 3  
1904



Volume 1, Sheet 4  
1904

### 1894 Source Sheets



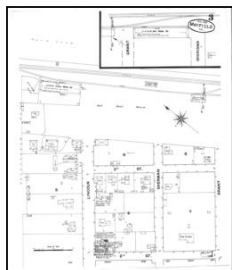
Volume 1, Sheet 3  
1894

**Sanborn Sheet Key**

This Certified Sanborn Map Report is based upon the following Sanborn Fire Insurance map sheets.

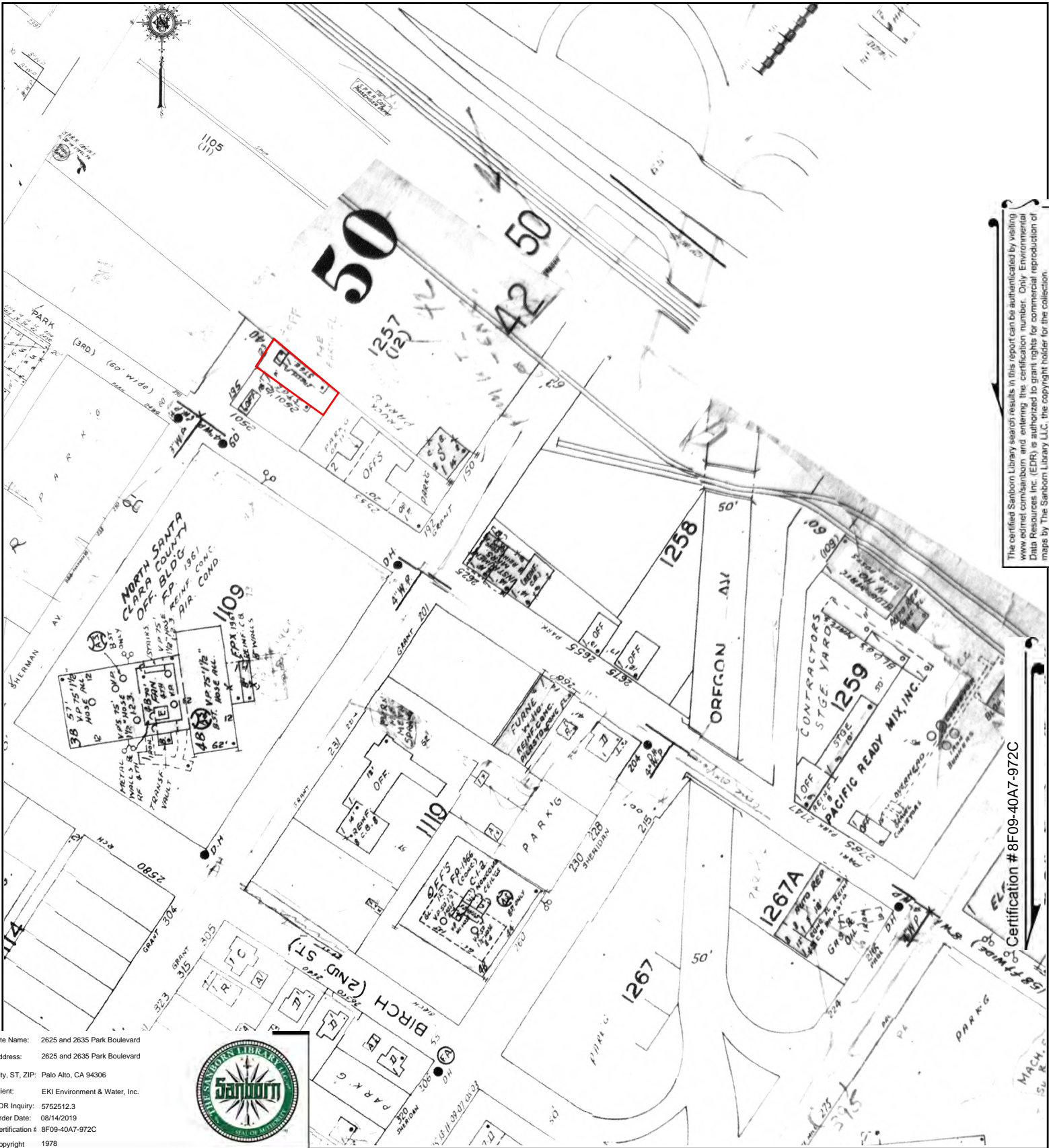


**1888 Source Sheets**



Volume 1, Sheet 3  
1888





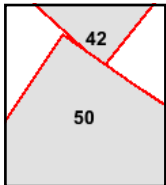
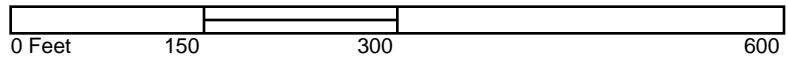
The certified Sanborn Library search results in this report can be authenticated by visiting [www.edrnet.com/sanborn](http://www.edrnet.com/sanborn) and entering the certification number. Only Environmental Data Resources Inc. (EDR) is authorized to grant rights for commercial reproduction of maps by The Sanborn Library LLC, the copyright holder for the collection.

Certification # 8F09-40A7-972C

Site Name: 2625 and 2635 Park Boulevard  
 Address: 2625 and 2635 Park Boulevard  
 City, ST, ZIP: Palo Alto, CA 94306  
 Client: EKI Environment & Water, Inc.  
 EDR Inquiry: 5752512.3  
 Order Date: 08/14/2019  
 Certification # 8F09-40A7-972C  
 Copyright 1978

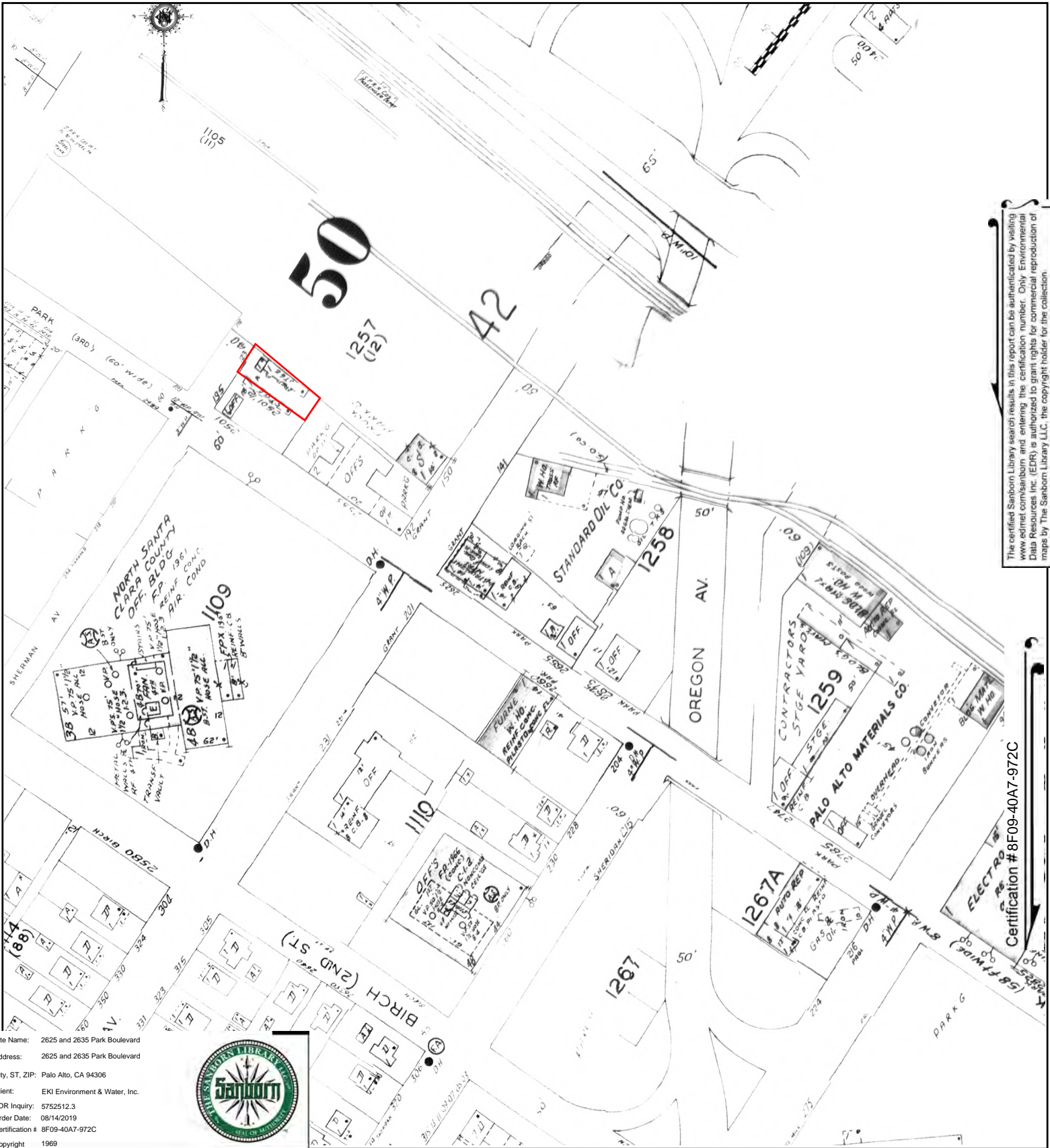


This Certified Sanborn Map combines the following sheets.  
 Outlined areas indicate map sheets within the collection.



Volume 1, Sheet 50  
 Volume 1, Sheet 42





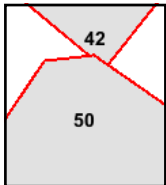
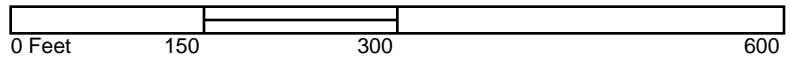
The certified Sanborn Library search results in this report can be authorized by visiting [www.edr.com/sanborn](http://www.edr.com/sanborn) and entering the certification number. Only Environmental Data Resources Inc. (EDR) is authorized to grant rights for commercial reproduction of maps by The Sanborn Library LLC, the copyright holder for the collection.

Certification # 8F09-40A7-972C

Site Name: 2625 and 2635 Park Boulevard  
 Address: 2625 and 2635 Park Boulevard  
 City, ST, ZIP: Palo Alto, CA 94306  
 Client: EKI Environment & Water, Inc.  
 EDR Inquiry: 5752512.3  
 Order Date: 08/14/2019  
 Certification # 8F09-40A7-972C  
 Copyright 1969

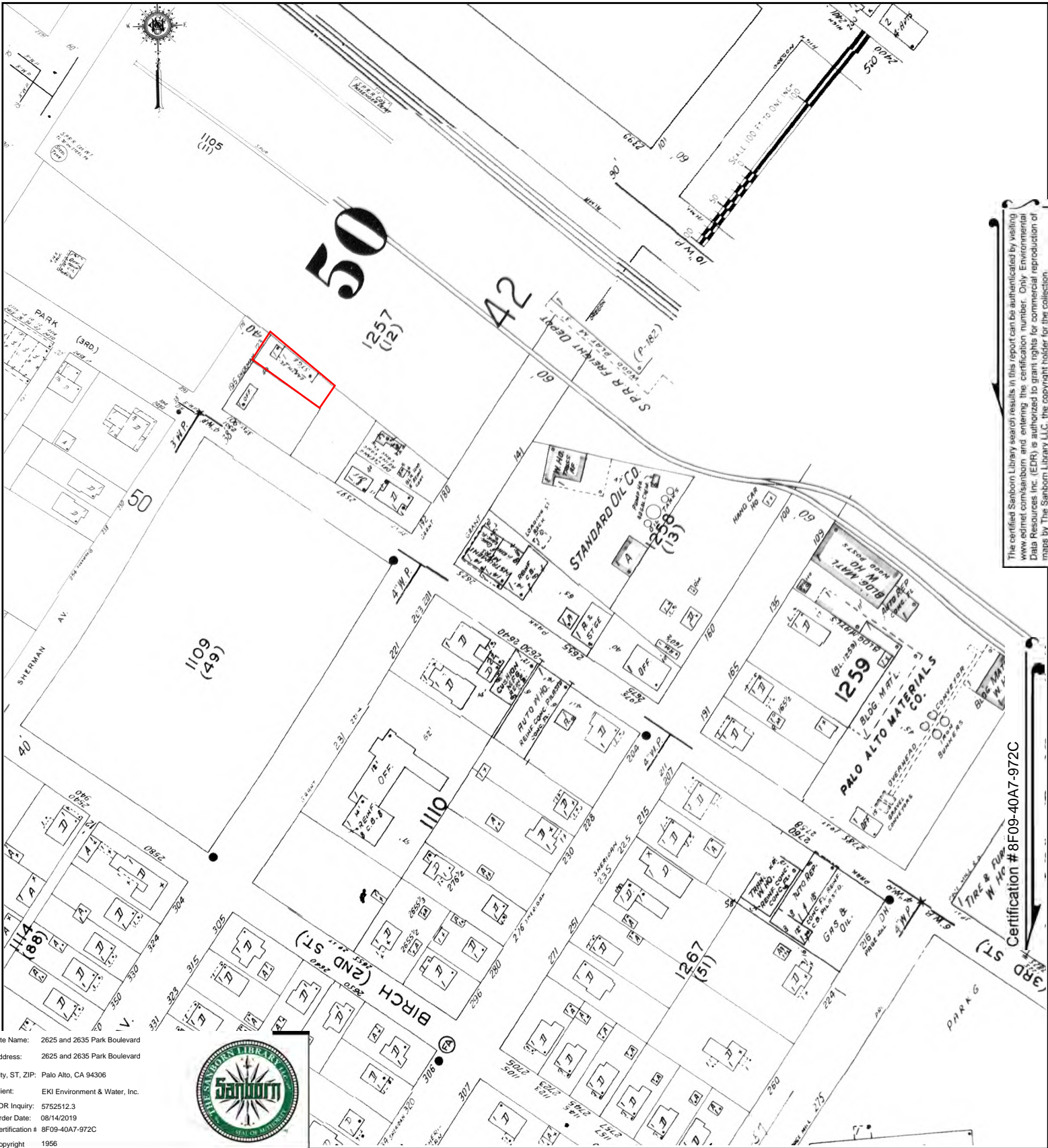


This Certified Sanborn Map combines the following sheets. Outlined areas indicate map sheets within the collection.



Volume 1, Sheet 50  
 Volume 1, Sheet 42





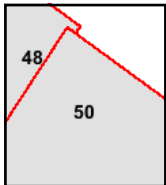
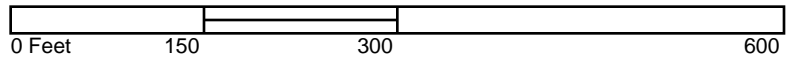
The certified Sanborn Library search results in this report can be authorized by visiting [www.edr.com/sanborn](http://www.edr.com/sanborn) and entering the certification number. Only Environmental Data Resources Inc. (EDR) is authorized to grant rights for commercial reproduction of maps by The Sanborn Library LLC, the copyright holder for the collection.

Certification # 8F09-40A7-972C

Site Name: 2625 and 2635 Park Boulevard  
 Address: 2625 and 2635 Park Boulevard  
 City, ST, ZIP: Palo Alto, CA 94306  
 Client: EKI Environment & Water, Inc.  
 EDR Inquiry: 5752512.3  
 Order Date: 08/14/2019  
 Certification # 8F09-40A7-972C  
 Copyright 1956

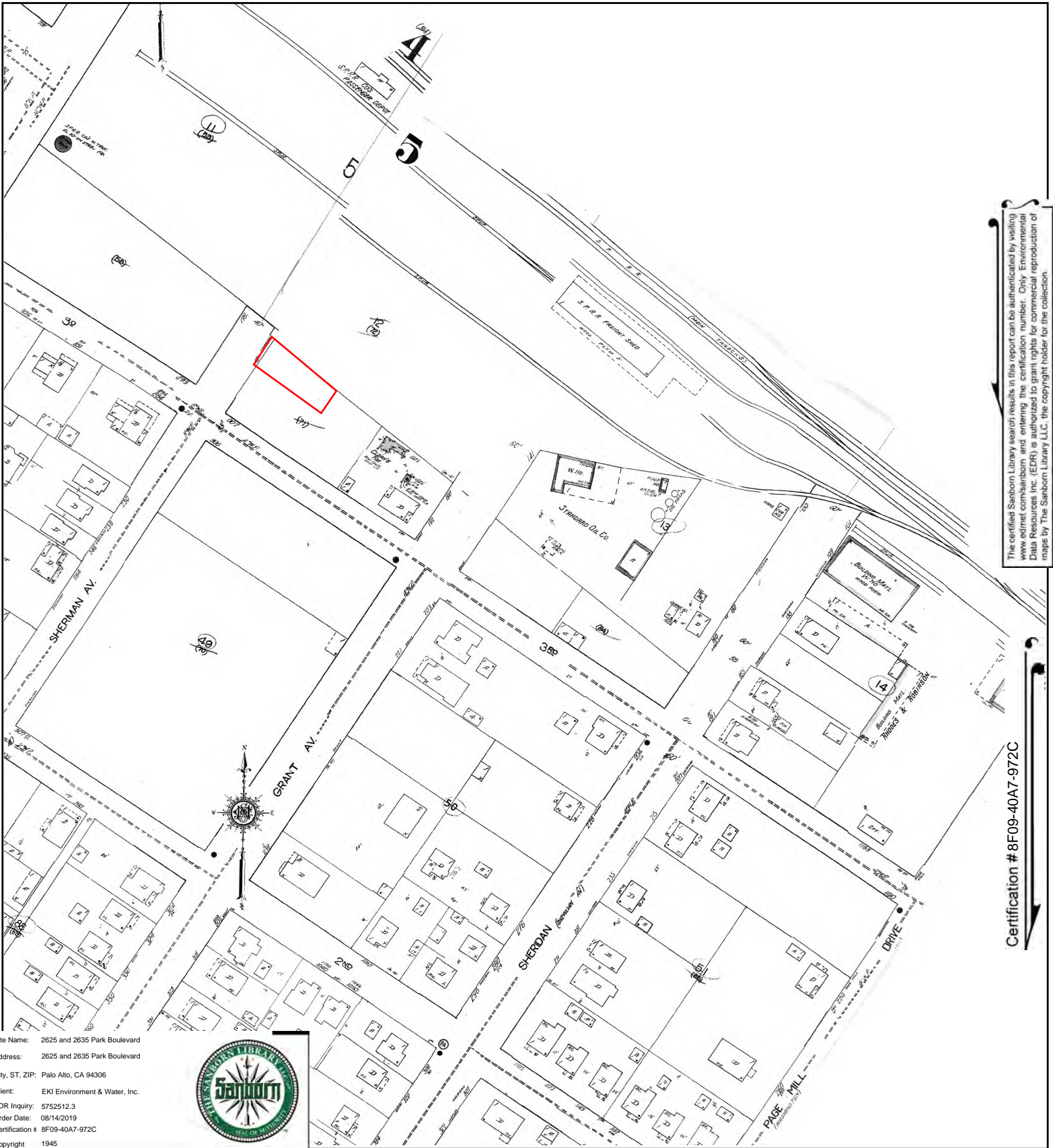


This Certified Sanborn Map combines the following sheets.  
 Outlined areas indicate map sheets within the collection.



Volume 1, Sheet 50  
 Volume 1, Sheet 48





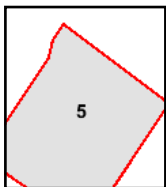
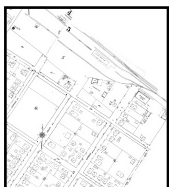
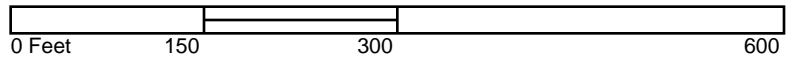
The certified Sanborn Library search results in this report can be authenticated by visiting [www.edr.com/sanborn](http://www.edr.com/sanborn) and entering the certification number. Only Environmental Data Resources Inc. (EDR) is authorized to grant rights for commercial reproduction of maps by The Sanborn Library LLC, the copyright holder for the collection.

Certification # 8F09-40A7-972C

Site Name: 2625 and 2635 Park Boulevard  
 Address: 2625 and 2635 Park Boulevard  
 City, ST, ZIP: Palo Alto, CA 94306  
 Client: EKI Environment & Water, Inc.  
 EDR Inquiry: 5752512.3  
 Order Date: 08/14/2019  
 Certification #: 8F09-40A7-972C  
 Copyright: 1945

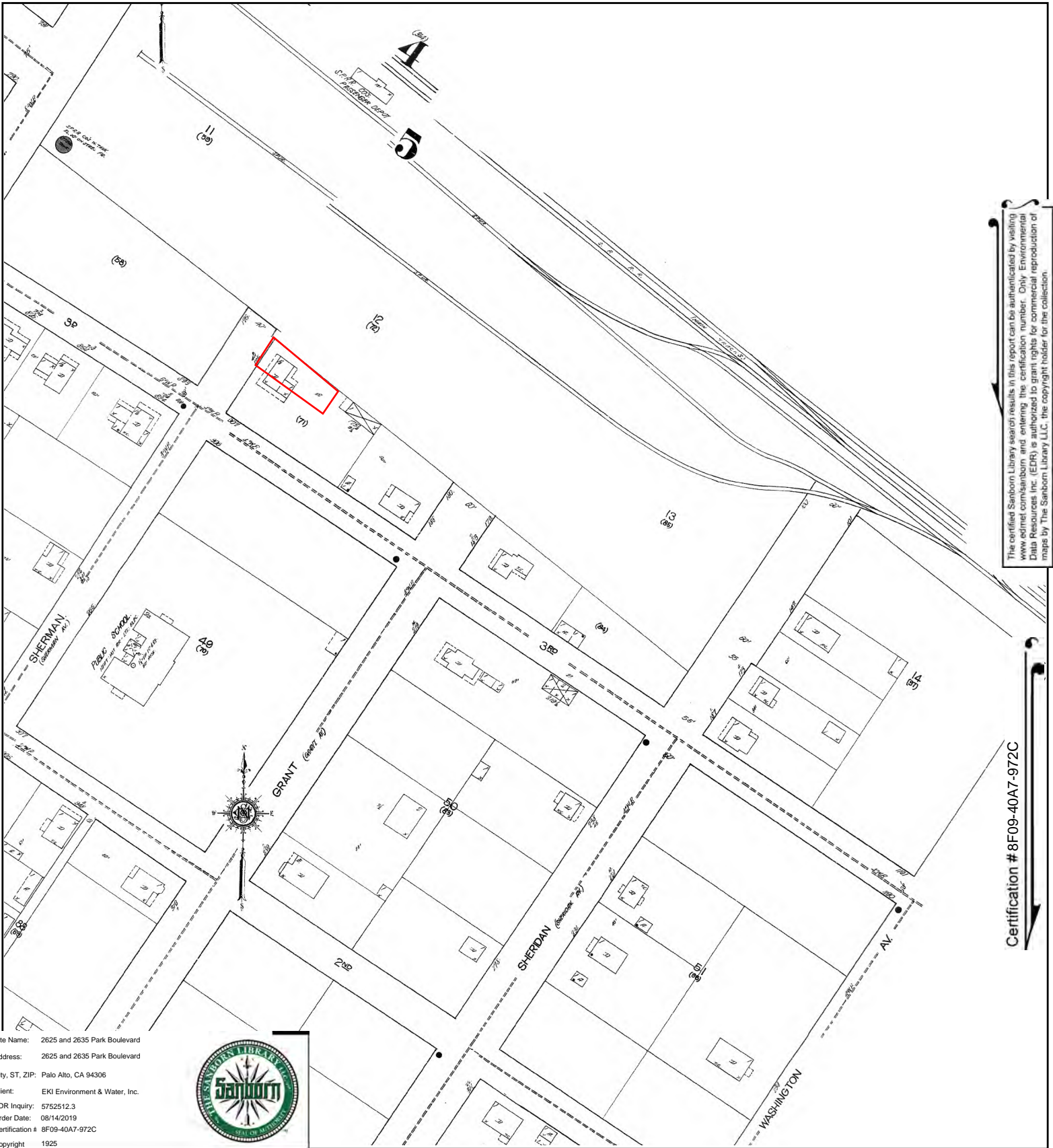


This Certified Sanborn Map combines the following sheets.  
 Outlined areas indicate map sheets within the collection.



Volume 1, Sheet 5





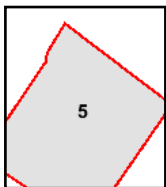
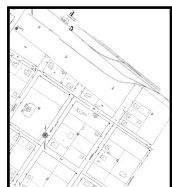
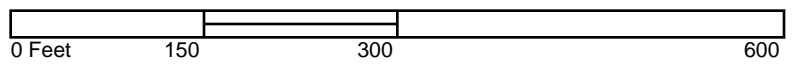
The certified Sanborn Library search results in this report can be authenticated by visiting [www.edr.com/sanborn](http://www.edr.com/sanborn) and entering the certification number. Only Environmental Data Resources Inc. (EDR) is authorized to grant rights for commercial reproduction of maps by The Sanborn Library LLC, the copyright holder for the collection.

Certification # 8F09-40A7-972C

Site Name: 2625 and 2635 Park Boulevard  
 Address: 2625 and 2635 Park Boulevard  
 City, ST, ZIP: Palo Alto, CA 94306  
 Client: EKI Environment & Water, Inc.  
 EDR Inquiry: 5752512.3  
 Order Date: 08/14/2019  
 Certification #: 8F09-40A7-972C  
 Copyright: 1925

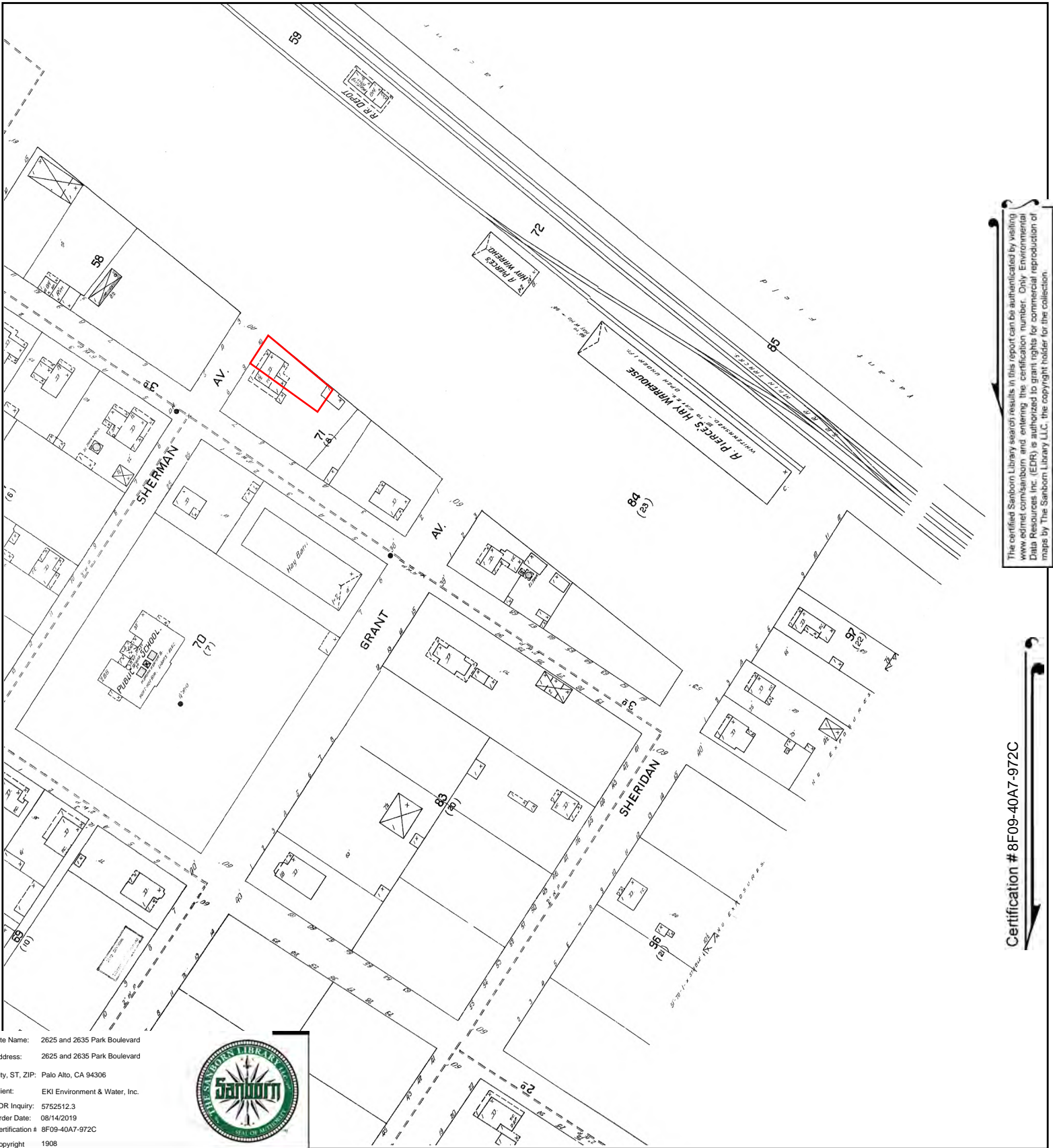


This Certified Sanborn Map combines the following sheets. Outlined areas indicate map sheets within the collection.



Volume 1, Sheet 5





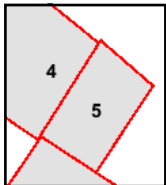
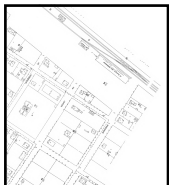
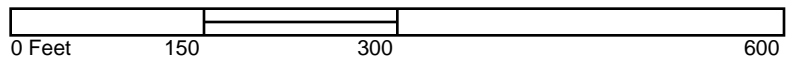
The certified Sanborn Library search results in this report can be authenticated by visiting [www.edr.com/sanborn](http://www.edr.com/sanborn) and entering the certification number. Only Environmental Data Resources Inc. (EDR) is authorized to grant rights for commercial reproduction of maps by The Sanborn Library LLC, the copyright holder for the collection.

Certification # 8F09-40A7-972C

Site Name: 2625 and 2635 Park Boulevard  
 Address: 2625 and 2635 Park Boulevard  
 City, ST, ZIP: Palo Alto, CA 94306  
 Client: EKI Environment & Water, Inc.  
 EDR Inquiry: 5752512.3  
 Order Date: 08/14/2019  
 Certification #: 8F09-40A7-972C  
 Copyright: 1908



This Certified Sanborn Map combines the following sheets.  
 Outlined areas indicate map sheets within the collection.



Volume 1, Sheet 5  
 Volume 1, Sheet 4





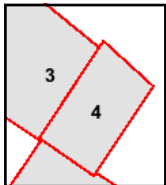
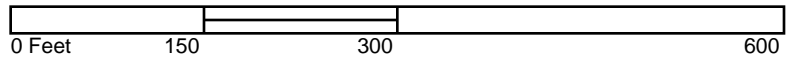
The certified Sanborn Library search results in this report can be authenticated by visiting [www.edrnet.com/sanborn](http://www.edrnet.com/sanborn) and entering the certification number. Only Environmental Data Resources Inc. (EDR) is authorized to grant rights for commercial reproduction of maps by The Sanborn Library LLC, the copyright holder for the collection.

Certification # 8F09-40A7-972C

Site Name: 2625 and 2635 Park Boulevard  
 Address: 2625 and 2635 Park Boulevard  
 City, ST, ZIP: Palo Alto, CA 94306  
 Client: EKI Environment & Water, Inc.  
 EDR Inquiry: 5752512.3  
 Order Date: 08/14/2019  
 Certification #: 8F09-40A7-972C  
 Copyright: 1904




This Certified Sanborn Map combines the following sheets.  
 Outlined areas indicate map sheets within the collection.



Volume 1, Sheet 4  
 Volume 1, Sheet 3





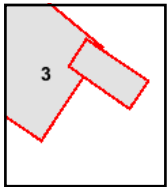
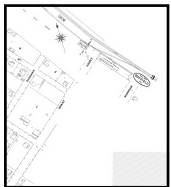
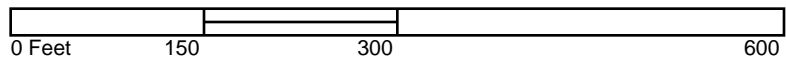
The certified Sanborn Library search results in this report can be authorized by visiting [www.edr.com/sanborn](http://www.edr.com/sanborn) and entering the certification number. Only Environmental Data Resources Inc. (EDR) is authorized to grant rights for commercial reproduction of maps by The Sanborn Library LLC, the copyright holder for the collection.

Certification # 8F09-40A7-972C

Site Name: 2625 and 2635 Park Boulevard  
 Address: 2625 and 2635 Park Boulevard  
 City, ST, ZIP: Palo Alto, CA 94306  
 Client: EKI Environment & Water, Inc.  
 EDR Inquiry: 5752512.3  
 Order Date: 08/14/2019  
 Certification # 8F09-40A7-972C  
 Copyright 1894



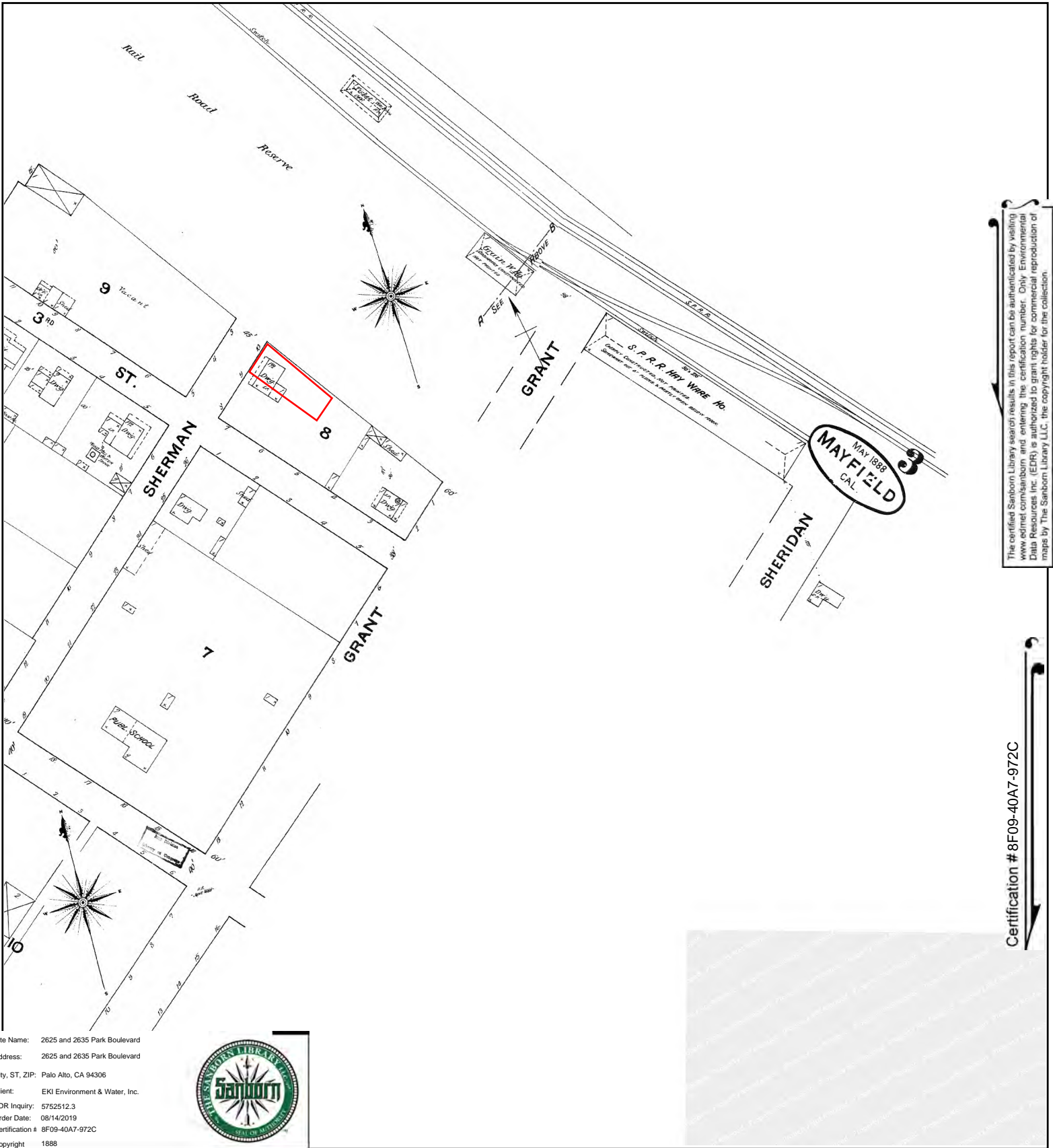
This Certified Sanborn Map combines the following sheets. Outlined areas indicate map sheets within the collection.



Volume 1, Sheet 3







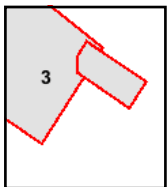

The certified Sanborn Library search results in this report can be authenticated by visiting [www.edr.com/sanborn](http://www.edr.com/sanborn) and entering the certification number. Only Environmental Data Resources Inc. (EDR) is authorized to grant rights for commercial reproduction of maps by The Sanborn Library LLC, the copyright holder for the collection.

Certification # 8F09-40A7-972C

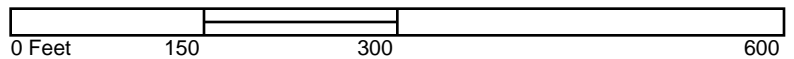
Site Name: 2625 and 2635 Park Boulevard  
 Address: 2625 and 2635 Park Boulevard  
 City, ST, ZIP: Palo Alto, CA 94306  
 Client: EKI Environment & Water, Inc.  
 EDR Inquiry: 5752512.3  
 Order Date: 08/14/2019  
 Certification # 8F09-40A7-972C  
 Copyright 1888



This Certified Sanborn Map combines the following sheets. Outlined areas indicate map sheets within the collection.



Volume 1, Sheet 3



2625 and 2635 Park Boulevard

2625 and 2635 Park Boulevard

Palo Alto, CA 94306

Inquiry Number: 5752512.4

August 14, 2019

## EDR Historical Topo Map Report

with QuadMatch™



6 Armstrong Road, 4th floor  
Shelton, CT 06484  
Toll Free: 800.352.0050  
[www.edrnet.com](http://www.edrnet.com)

# EDR Historical Topo Map Report

08/14/19

**Site Name:**

2625 and 2635 Park Boulevard  
2625 and 2635 Park Boulevard  
Palo Alto, CA 94306  
EDR Inquiry # 5752512.4

**Client Name:**

EKI Environment & Water, Inc.  
577 Airport Blvd Suite 500  
Burlingame, CA 94010  
Contact: Paul Hoffey



EDR Topographic Map Library has been searched by EDR and maps covering the target property location as provided by EKI Environment & Water, Inc. were identified for the years listed below. EDR's Historical Topo Map Report is designed to assist professionals in evaluating potential liability on a target property resulting from past activities. EDR's Historical Topo Map Report includes a search of a collection of public and private color historical topographic maps, dating back to the late 1800s.

**Search Results:**

**Coordinates:**

<b>P.O.#</b>	EKI B90109.00	<b>Latitude:</b>	37.427372 37° 25' 39" North
<b>Project:</b>	NA	<b>Longitude:</b>	-122.140793 -122° 8' 27" West
		<b>UTM Zone:</b>	Zone 10 North
		<b>UTM X Meters:</b>	576019.62
		<b>UTM Y Meters:</b>	4142630.28
		<b>Elevation:</b>	25.56' above sea level

**Maps Provided:**

2012	1947
1997, 1999	1943
1994, 1995	1902
1973	1899
1968	1897
1961	
1953	
1948	

**Disclaimer - Copyright and Trademark Notice**

This Report contains certain information obtained from a variety of public and other sources reasonably available to Environmental Data Resources, Inc. It cannot be concluded from this Report that coverage information for the target and surrounding properties does not exist from other sources. NO WARRANTY EXPRESSED OR IMPLIED, IS MADE WHATSOEVER IN CONNECTION WITH THIS REPORT. ENVIRONMENTAL DATA RESOURCES, INC. SPECIFICALLY DISCLAIMS THE MAKING OF ANY SUCH WARRANTIES, INCLUDING WITHOUT LIMITATION, MERCHANTABILITY OR FITNESS FOR A PARTICULAR USE OR PURPOSE. ALL RISK IS ASSUMED BY THE USER. IN NO EVENT SHALL ENVIRONMENTAL DATA RESOURCES, INC. BE LIABLE TO ANYONE, WHETHER ARISING OUT OF ERRORS OR OMISSIONS, NEGLIGENCE, ACCIDENT OR ANY OTHER CAUSE, FOR ANY LOSS OF DAMAGE, INCLUDING, WITHOUT LIMITATION, SPECIAL, INCIDENTAL, CONSEQUENTIAL, OR EXEMPLARY DAMAGES. ANY LIABILITY ON THE PART OF ENVIRONMENTAL DATA RESOURCES, INC. IS STRICTLY LIMITED TO A REFUND OF THE AMOUNT PAID FOR THIS REPORT. Purchaser accepts this Report "AS IS". Any analyses, estimates, ratings, environmental risk levels or risk codes provided in this Report are provided for illustrative purposes only, and are not intended to provide, nor should they be interpreted as providing any facts regarding, or prediction or forecast of, any environmental risk for any property. Only a Phase I Environmental Site Assessment performed by an environmental professional can provide information regarding the environmental risk for any property. Additionally, the information provided in this Report is not to be construed as legal advice.

Copyright 2019 by Environmental Data Resources, Inc. All rights reserved. Reproduction in any media or format, in whole or in part, of any report or map of Environmental Data Resources, Inc., or its affiliates, is prohibited without prior written permission.

EDR and its logos (including Sanborn and Sanborn Map) are trademarks of Environmental Data Resources, Inc. or its affiliates. All other trademarks used herein are the property of their respective owners.

## Topo Sheet Key

This EDR Topo Map Report is based upon the following USGS topographic map sheets.

### 2012 Source Sheets

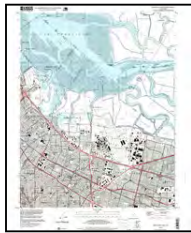


Mountain View  
2012  
7.5-minute, 24000

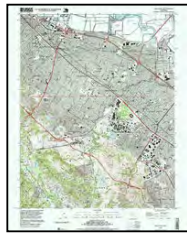


Palo Alto  
2012  
7.5-minute, 24000

### 1997, 1999 Source Sheets



Mountain View  
1997  
7.5-minute, 24000  
Aerial Photo Revised 1997

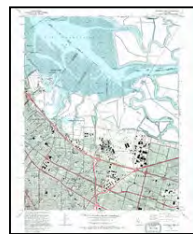


Palo Alto  
1999  
7.5-minute, 24000  
Aerial Photo Revised 1999

### 1994, 1995 Source Sheets



Palo Alto  
1994  
7.5-minute, 24000  
Aerial Photo Revised 1991

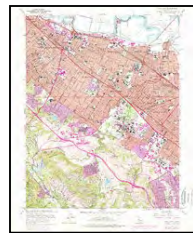


Mountain View  
1995  
7.5-minute, 24000  
Aerial Photo Revised 1991

### 1973 Source Sheets



Mountain View  
1973  
7.5-minute, 24000  
Aerial Photo Revised 1973

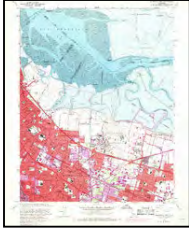


Palo Alto  
1973  
7.5-minute, 24000  
Aerial Photo Revised 1973

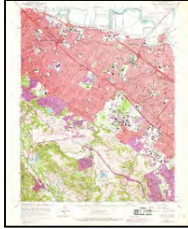
## Topo Sheet Key

This EDR Topo Map Report is based upon the following USGS topographic map sheets.

### 1968 Source Sheets



Mountain View  
1968  
7.5-minute, 24000  
Aerial Photo Revised 1968

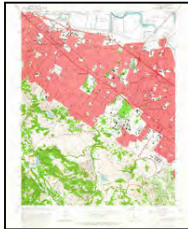


Palo Alto  
1968  
7.5-minute, 24000  
Aerial Photo Revised 1968

### 1961 Source Sheets

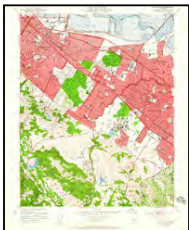


Mountain View  
1961  
7.5-minute, 24000  
Aerial Photo Revised 1960

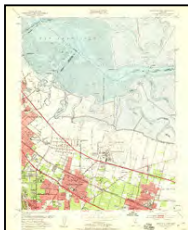


Palo Alto  
1961  
7.5-minute, 24000  
Aerial Photo Revised 1960

### 1953 Source Sheets

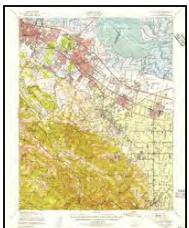


Palo Alto  
1953  
7.5-minute, 24000  
Aerial Photo Revised 1948



Mountain View  
1953  
7.5-minute, 24000  
Aerial Photo Revised 1948

### 1948 Source Sheets

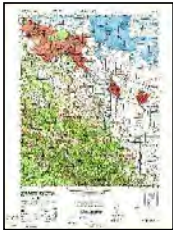


Palo Alto  
1948  
15-minute, 62500  
Aerial Photo Revised 1948

## **Topo Sheet Key**

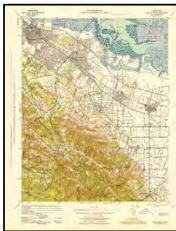
This EDR Topo Map Report is based upon the following USGS topographic map sheets.

### **1947 Source Sheets**



PALO ALTO  
1947  
15-minute, 50000

### **1943 Source Sheets**



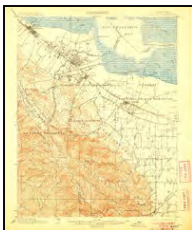
Palo Alto  
1943  
15-minute, 62500  
Aerial Photo Revised 1940

### **1902 Source Sheets**



Santa Cruz  
1902  
30-minute, 125000

### **1899 Source Sheets**



Palo Alto  
1899  
15-minute, 62500

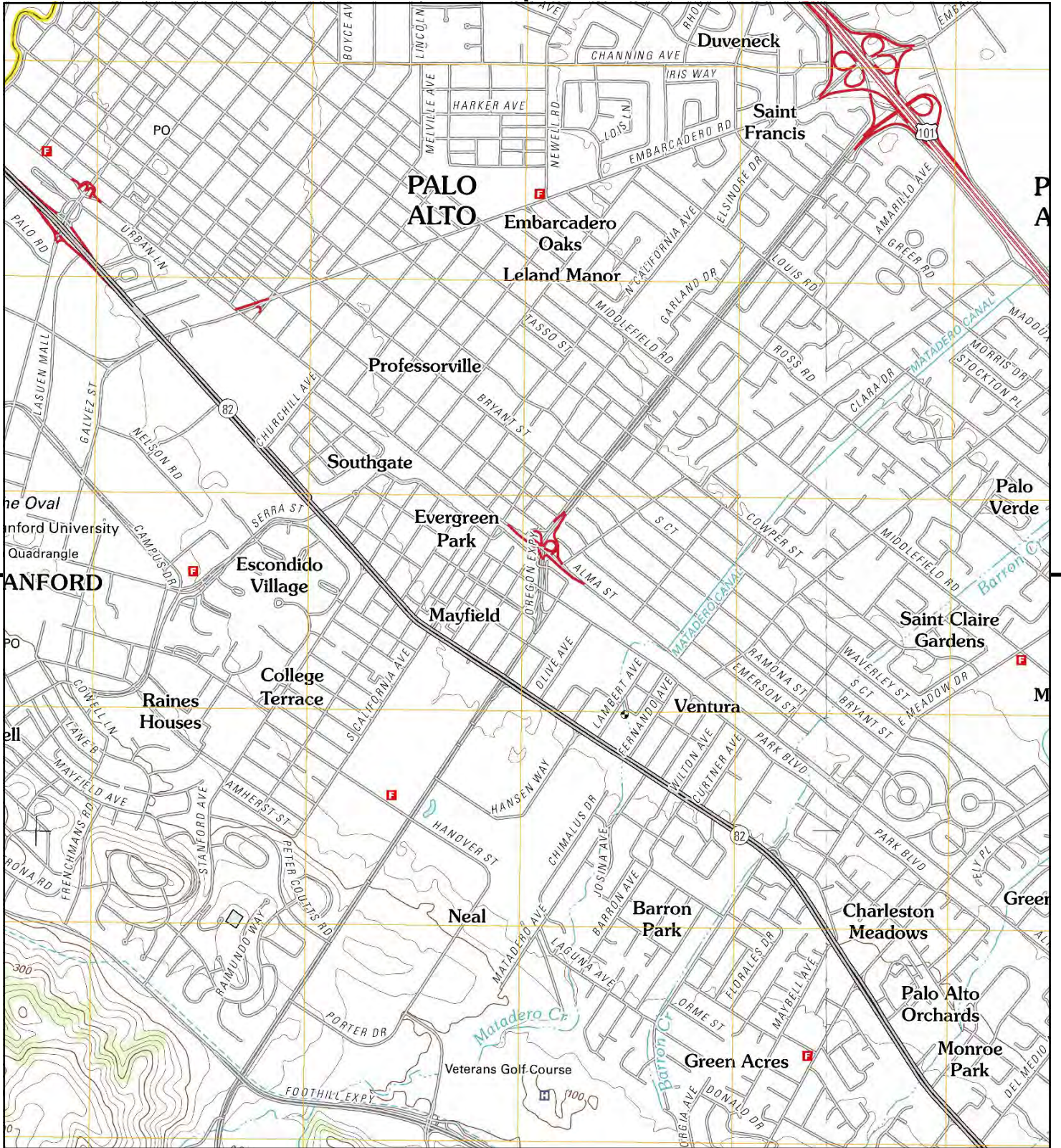
## ***Topo Sheet Key***

This EDR Topo Map Report is based upon the following USGS topographic map sheets.

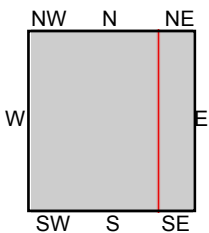
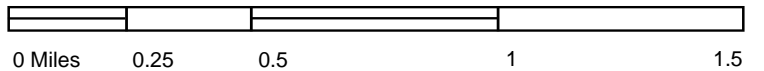
### **1897 Source Sheets**



Palo Alto  
1897  
15-minute, 62500



This report includes information from the following map sheet(s).

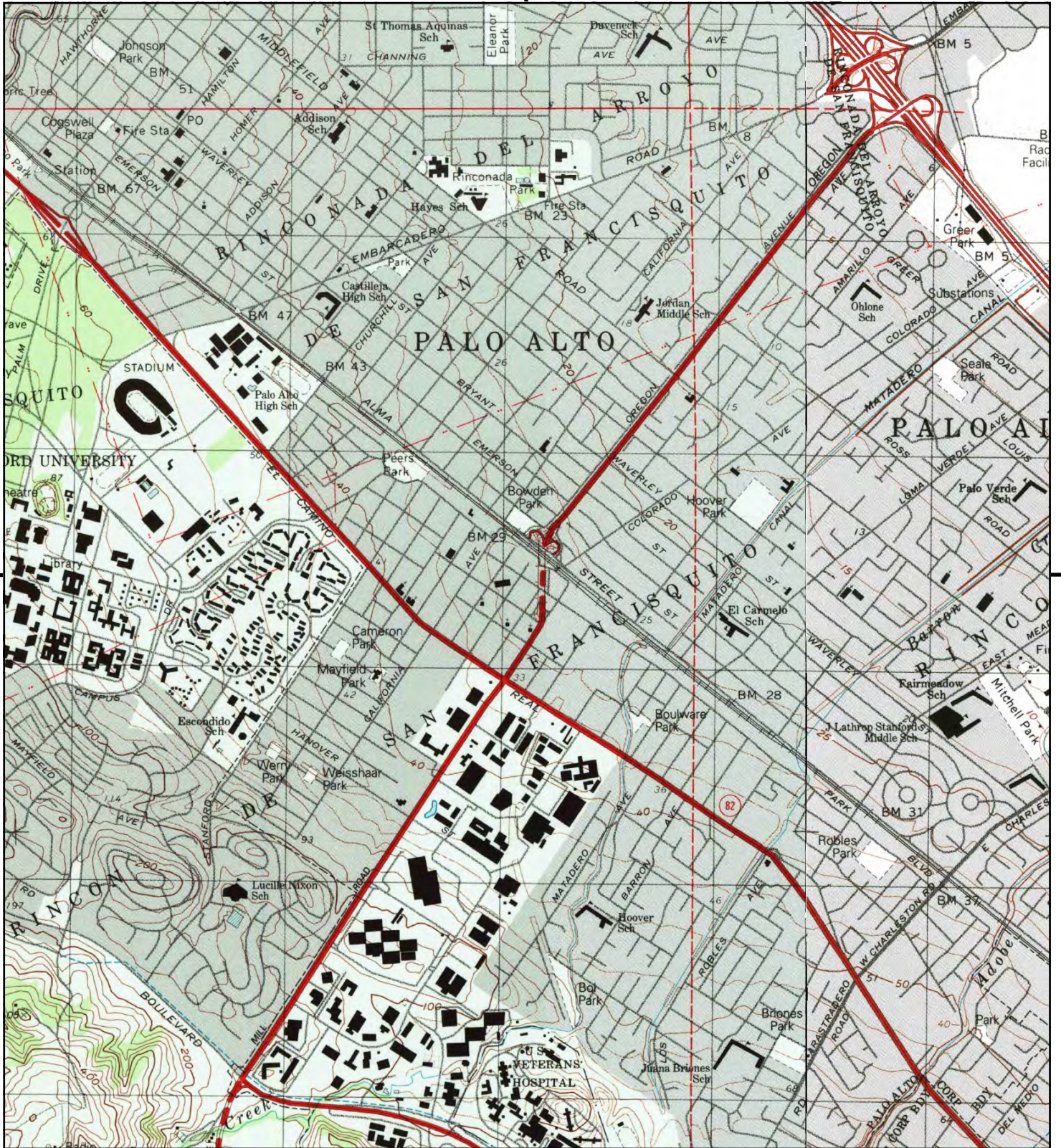


TP, Palo Alto, 2012, 7.5-minute  
E, Mountain View, 2012, 7.5-minute

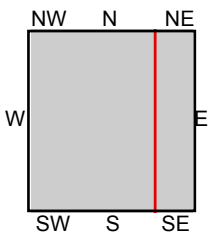
SITE NAME: 2625 and 2635 Park Boulevard  
ADDRESS: 2625 and 2635 Park Boulevard  
Palo Alto, CA 94306  
CLIENT: EKI Environment & Water, Inc.







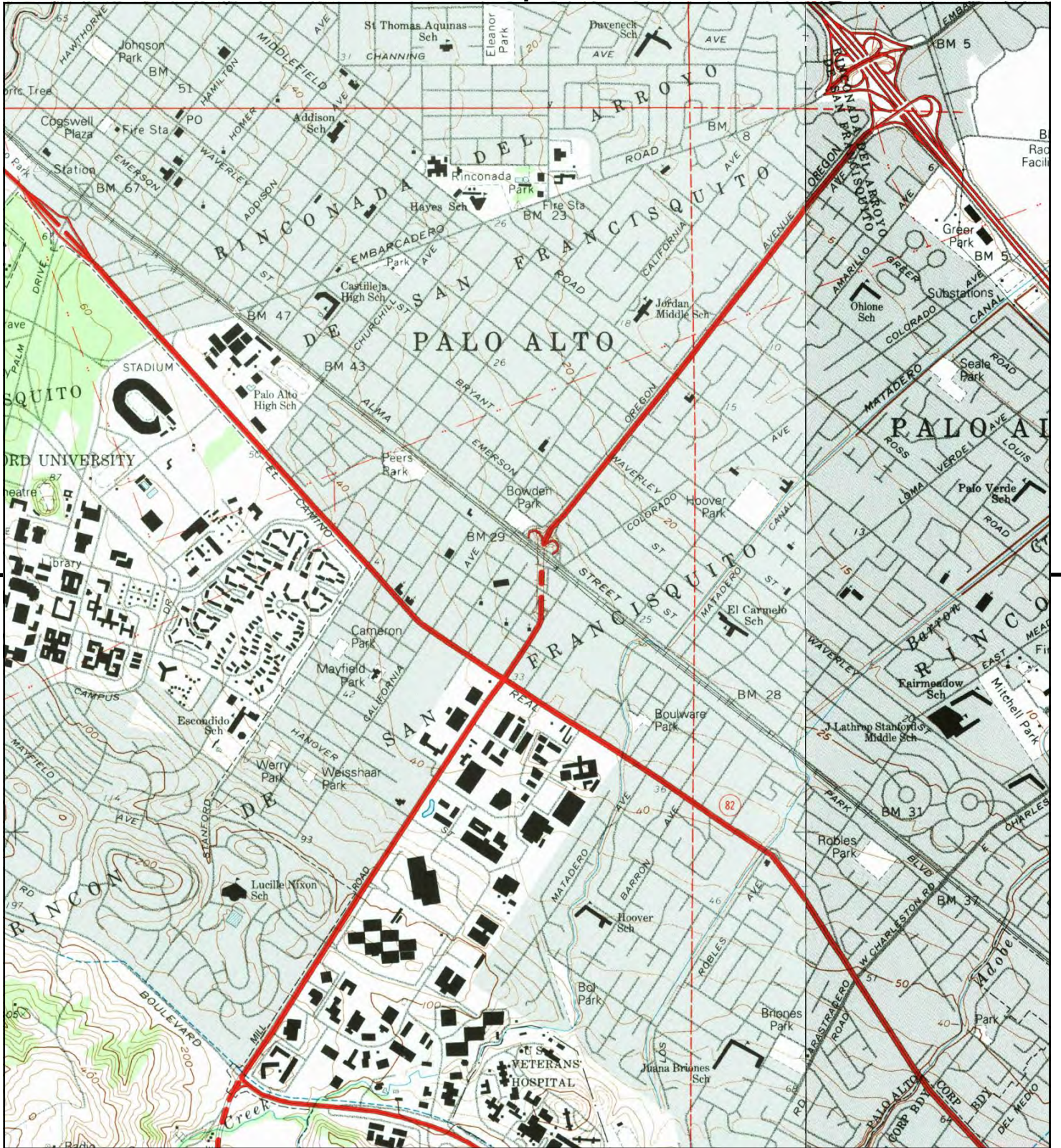
This report includes information from the following map sheet(s).



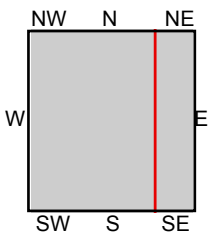
TP, Palo Alto, 1999, 7.5-minute  
E, Mountain View, 1997, 7.5-minute

**SITE NAME:** 2625 and 2635 Park Boulevard  
**ADDRESS:** 2625 and 2635 Park Boulevard  
Palo Alto, CA 94306  
**CLIENT:** EKI Environment & Water, Inc.





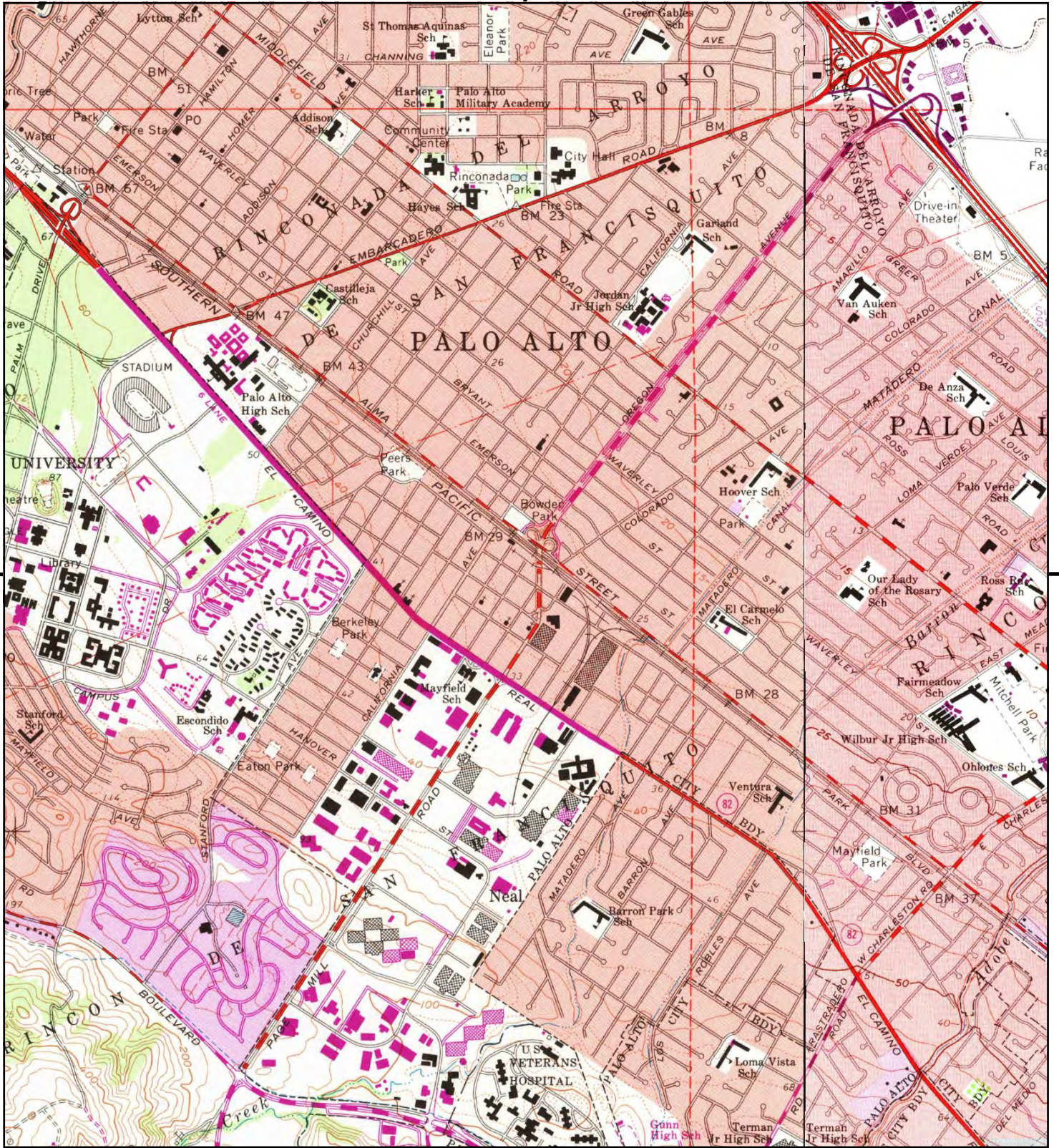
This report includes information from the following map sheet(s).



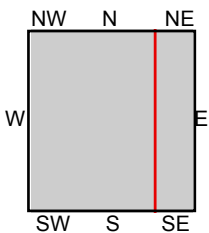
TP, Palo Alto, 1994, 7.5-minute  
E, Mountain View, 1995, 7.5-minute

**SITE NAME:** 2625 and 2635 Park Boulevard  
**ADDRESS:** 2625 and 2635 Park Boulevard  
Palo Alto, CA 94306  
**CLIENT:** EKI Environment & Water, Inc.





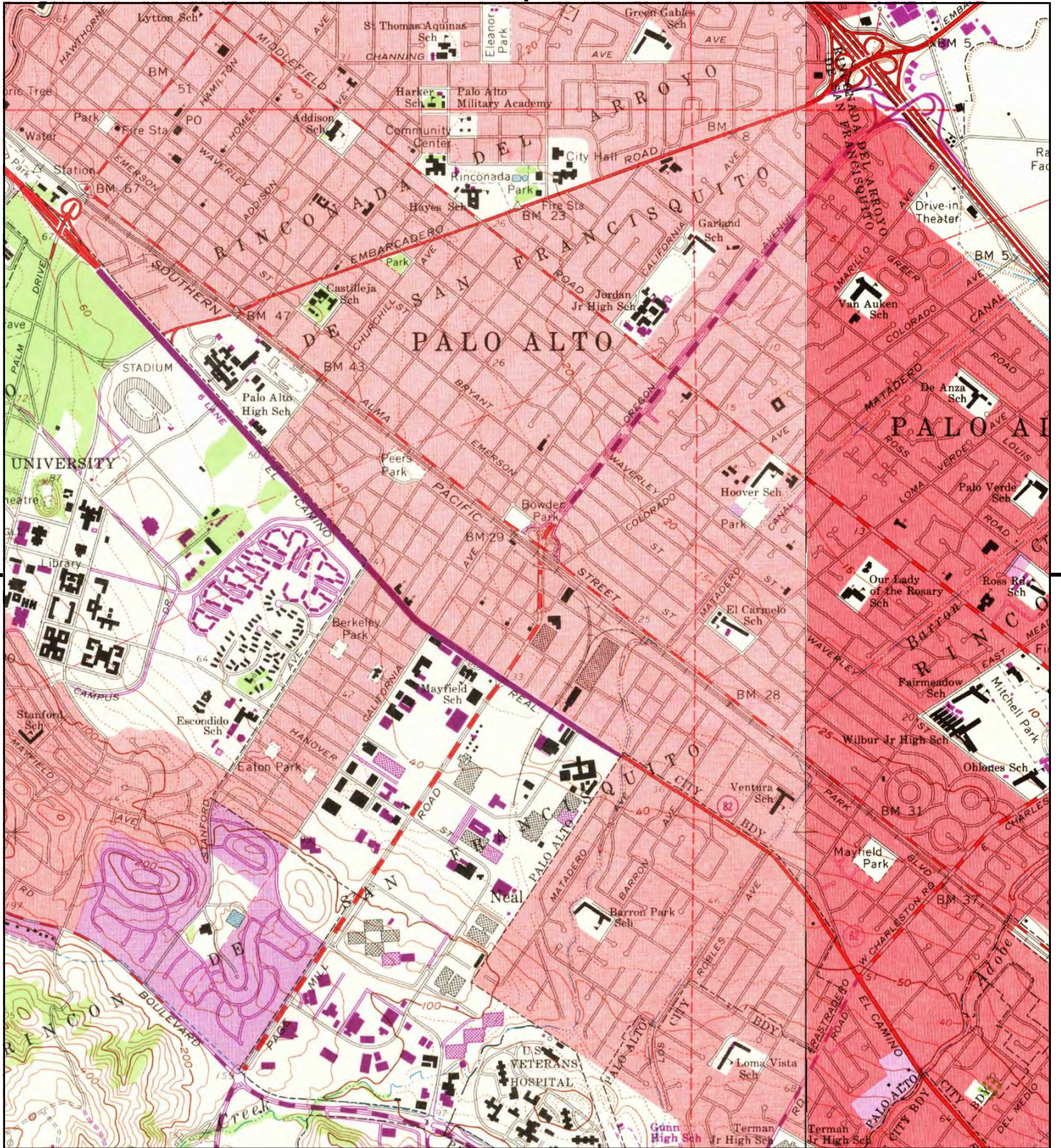
This report includes information from the following map sheet(s).



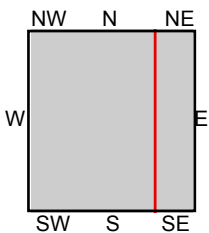
TP, Palo Alto, 1973, 7.5-minute  
E, Mountain View, 1973, 7.5-minute

SITE NAME: 2625 and 2635 Park Boulevard  
ADDRESS: 2625 and 2635 Park Boulevard  
Palo Alto, CA 94306  
CLIENT: EKI Environment & Water, Inc.





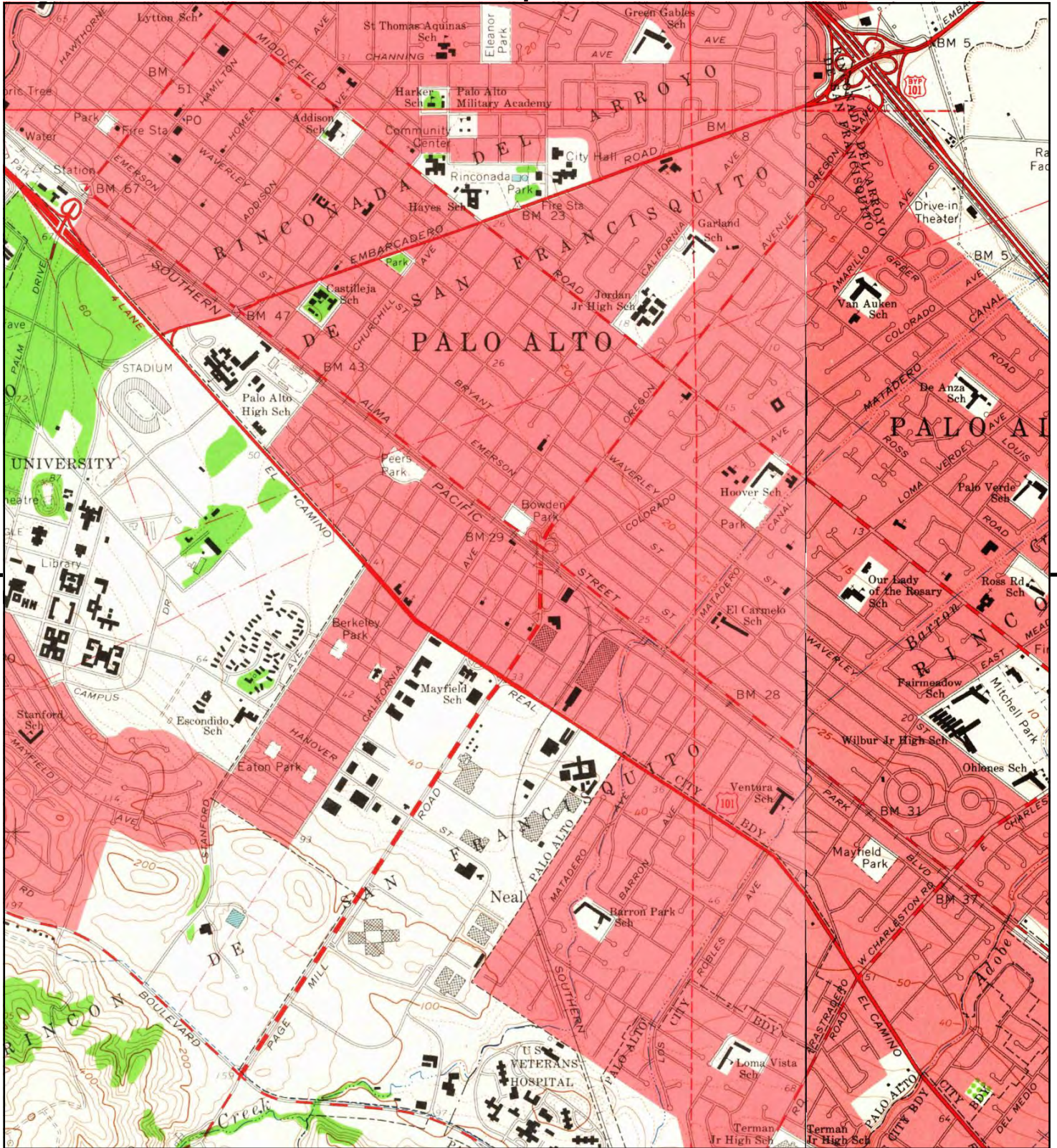
This report includes information from the following map sheet(s).



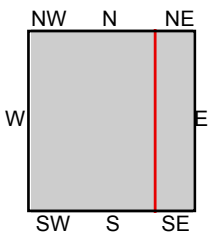
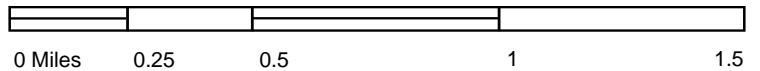
TP, Palo Alto, 1968, 7.5-minute  
E, Mountain View, 1968, 7.5-minute

**SITE NAME:** 2625 and 2635 Park Boulevard  
**ADDRESS:** 2625 and 2635 Park Boulevard  
Palo Alto, CA 94306  
**CLIENT:** EKI Environment & Water, Inc.





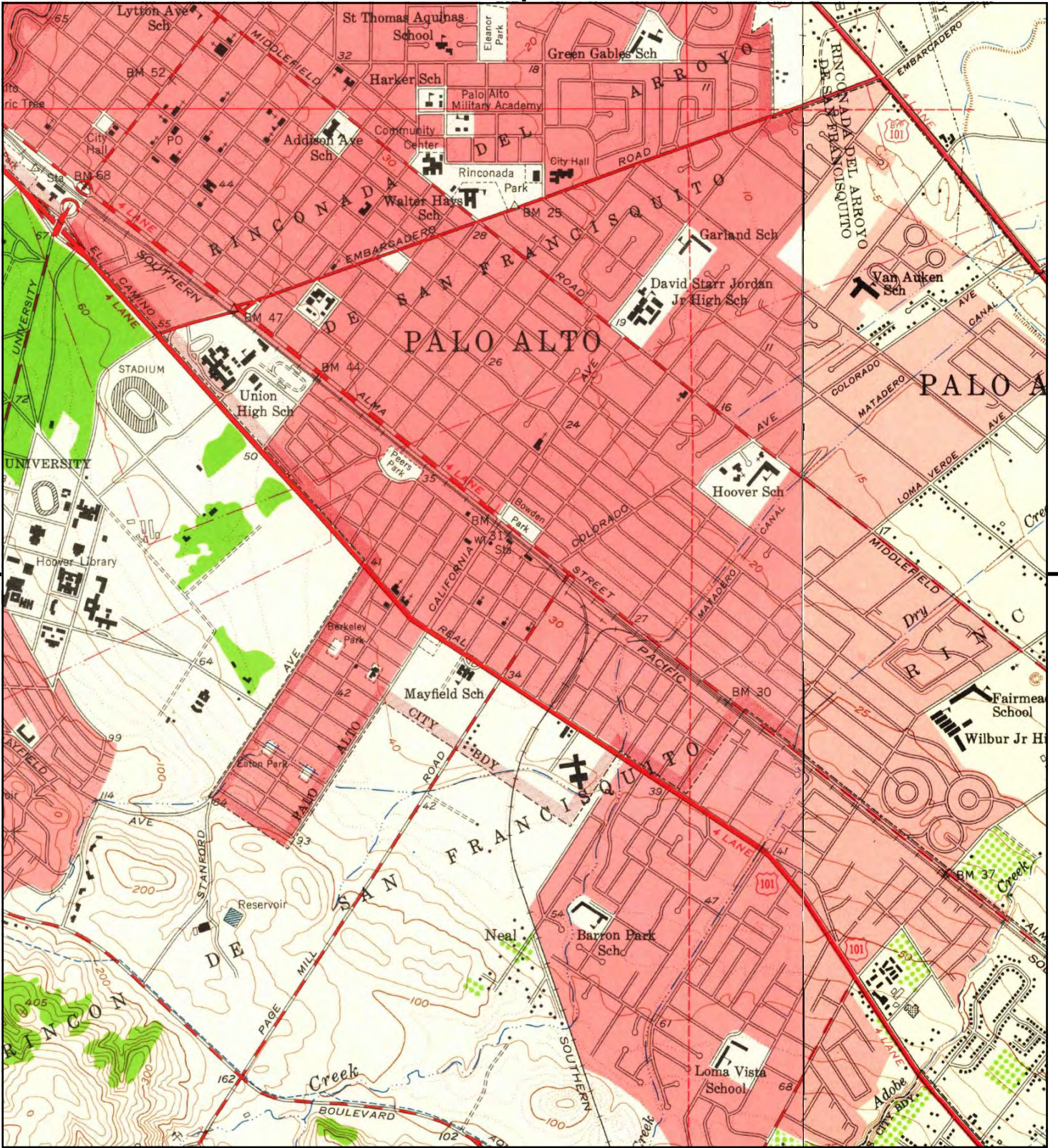
This report includes information from the following map sheet(s).



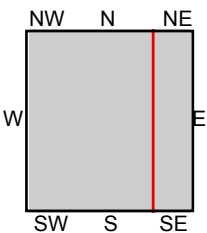
TP, Palo Alto, 1961, 7.5-minute  
E, Mountain View, 1961, 7.5-minute

**SITE NAME:** 2625 and 2635 Park Boulevard  
**ADDRESS:** 2625 and 2635 Park Boulevard  
Palo Alto, CA 94306  
**CLIENT:** EKI Environment & Water, Inc.





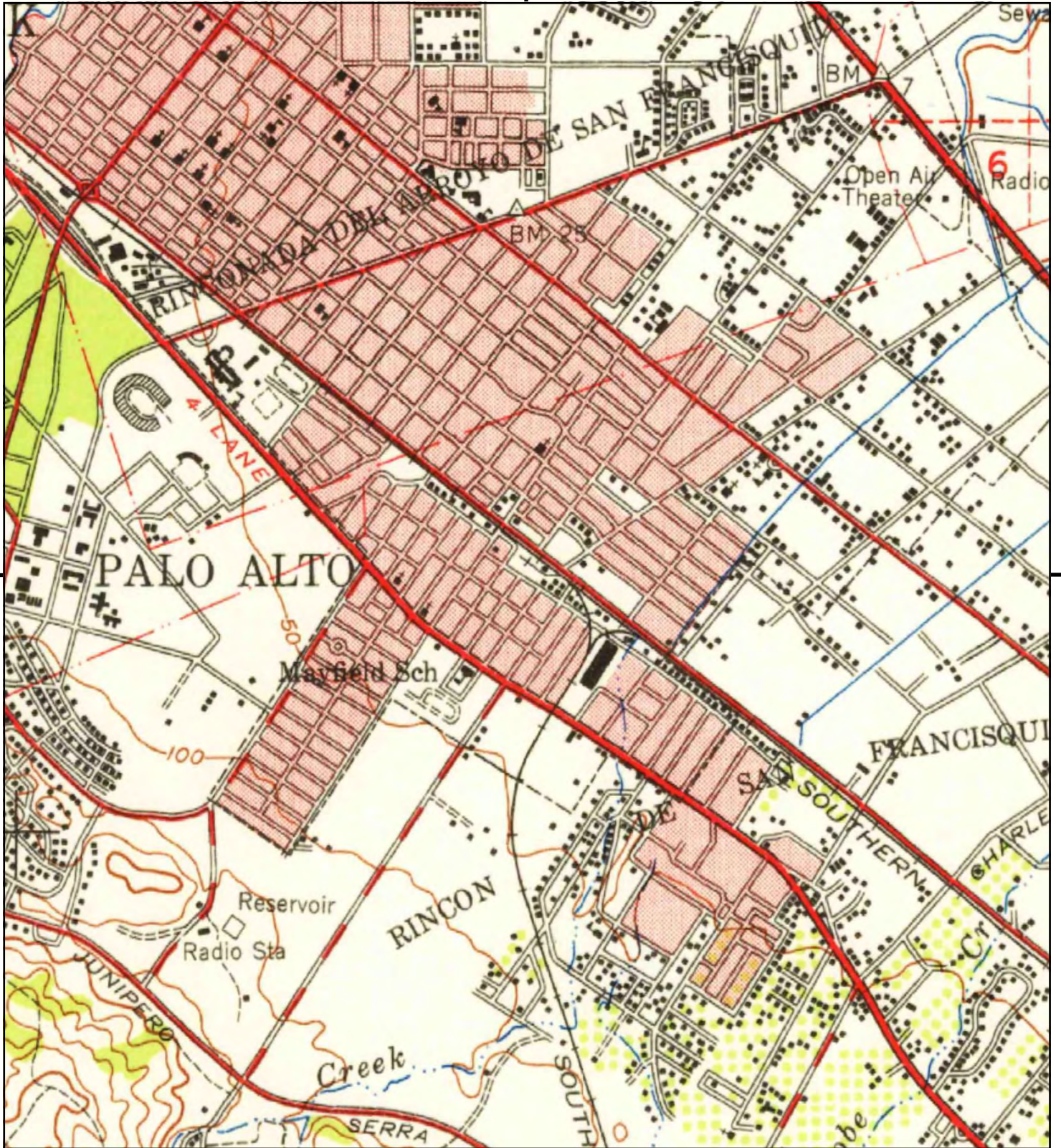
This report includes information from the following map sheet(s).



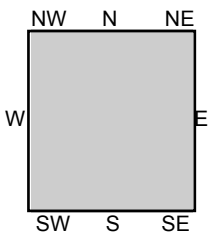
TP, Palo Alto, 1953, 7.5-minute  
E, Mountain View, 1953, 7.5-minute

**SITE NAME:** 2625 and 2635 Park Boulevard  
**ADDRESS:** 2625 and 2635 Park Boulevard  
Palo Alto, CA 94306  
**CLIENT:** EKI Environment & Water, Inc.





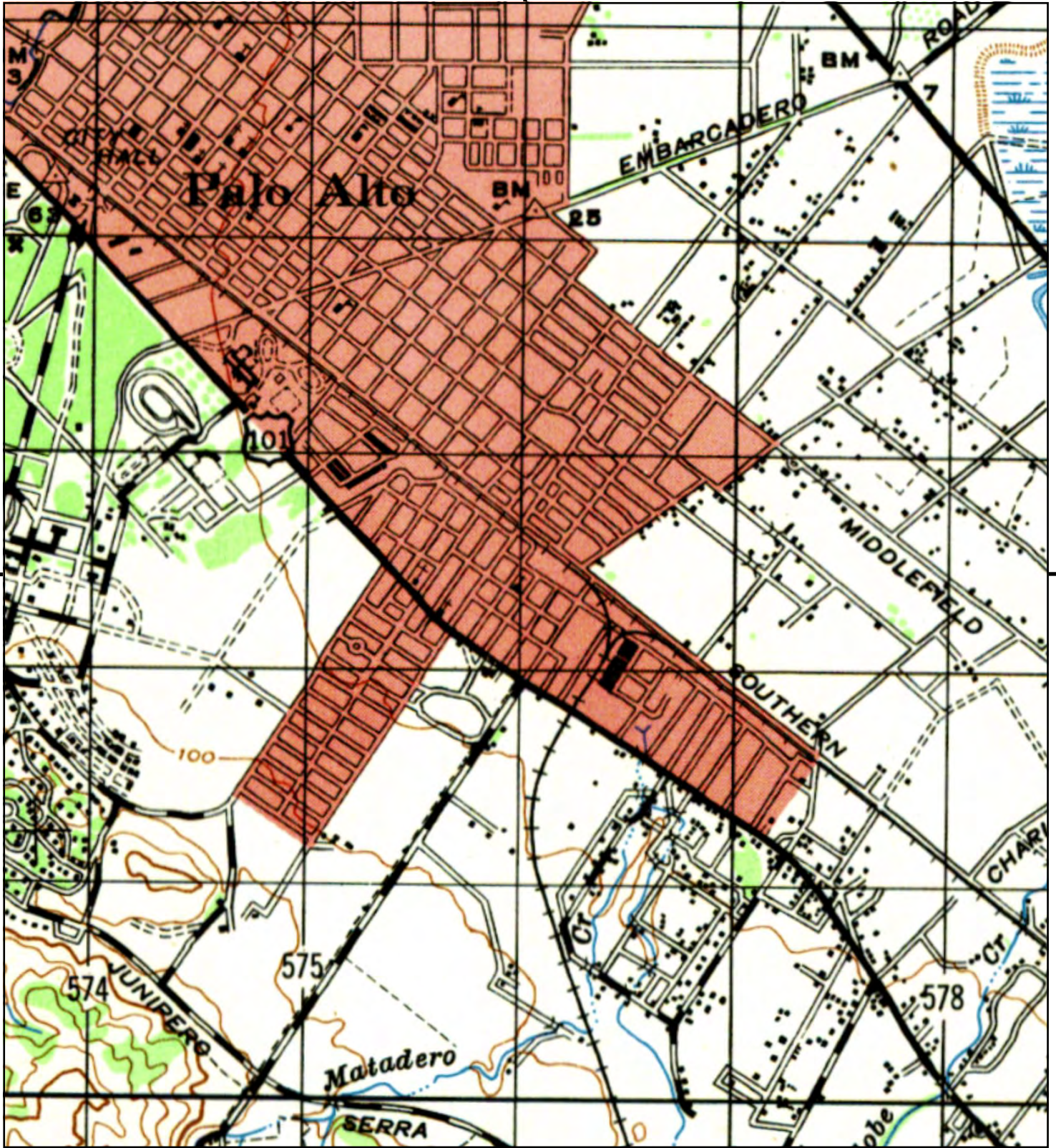
This report includes information from the following map sheet(s).



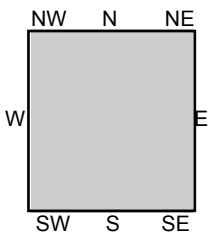
TP, Palo Alto, 1948, 15-minute

SITE NAME: 2625 and 2635 Park Boulevard  
 ADDRESS: 2625 and 2635 Park Boulevard  
 Palo Alto, CA 94306  
 CLIENT: EKI Environment & Water, Inc.





This report includes information from the following map sheet(s).

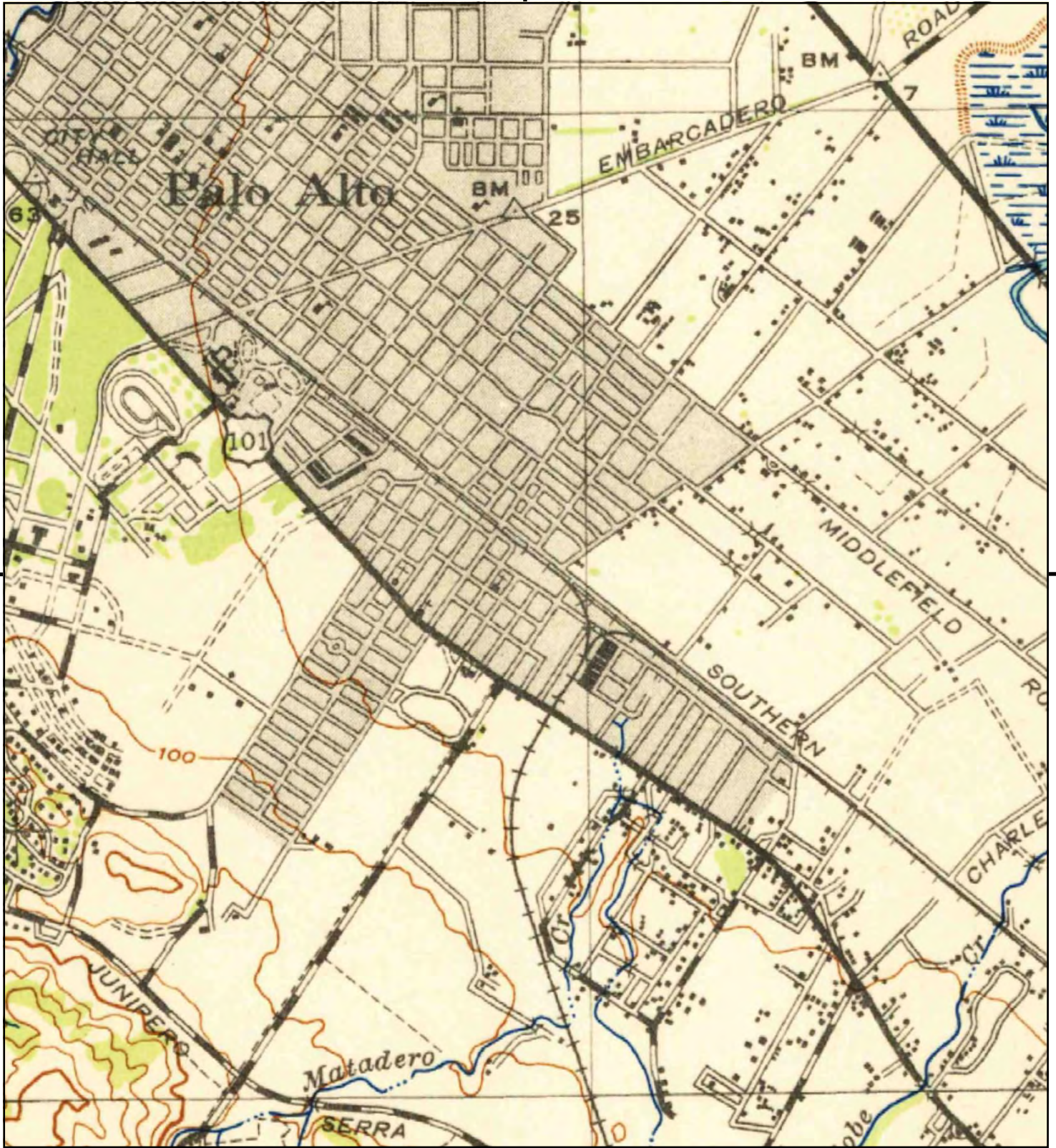


TP, PALO ALTO, 1947, 15-minute

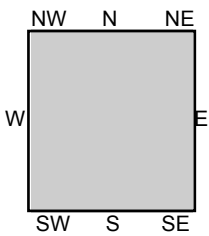
SITE NAME: 2625 and 2635 Park Boulevard  
 ADDRESS: 2625 and 2635 Park Boulevard  
 Palo Alto, CA 94306  
 CLIENT: EKI Environment & Water, Inc.







This report includes information from the following map sheet(s).



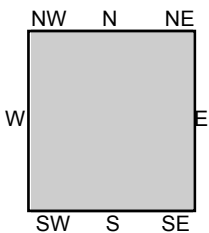
TP, Palo Alto, 1943, 15-minute

SITE NAME: 2625 and 2635 Park Boulevard  
 ADDRESS: 2625 and 2635 Park Boulevard  
 Palo Alto, CA 94306  
 CLIENT: EKI Environment & Water, Inc.





This report includes information from the following map sheet(s).



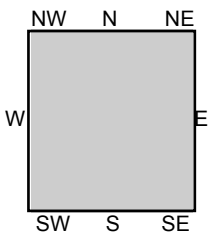
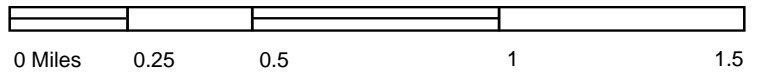
TP, Santa Cruz, 1902, 30-minute

SITE NAME: 2625 and 2635 Park Boulevard  
ADDRESS: 2625 and 2635 Park Boulevard  
Palo Alto, CA 94306  
CLIENT: EKI Environment & Water, Inc.





This report includes information from the following map sheet(s).



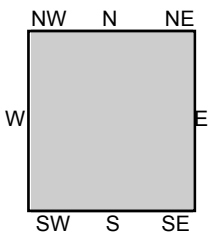
TP, Palo Alto, 1899, 15-minute

SITE NAME: 2625 and 2635 Park Boulevard  
 ADDRESS: 2625 and 2635 Park Boulevard  
 Palo Alto, CA 94306  
 CLIENT: EKI Environment & Water, Inc.





This report includes information from the following map sheet(s).



TP, Palo Alto, 1897, 15-minute

SITE NAME: 2625 and 2635 Park Boulevard  
 ADDRESS: 2625 and 2635 Park Boulevard  
 Palo Alto, CA 94306  
 CLIENT: EKI Environment & Water, Inc.



**2625 and 2635 Park Boulevard**

2625 and 2635 Park Boulevard  
Palo Alto, CA 94306

Inquiry Number: 5961675.1  
February 06, 2020

# The EDR-City Directory Abstract

## TABLE OF CONTENTS

### SECTION

Executive Summary

Findings

City Directory Images

*Thank you for your business.*  
Please contact EDR at 1-800-352-0050  
with any questions or comments.

#### **Disclaimer - Copyright and Trademark Notice**

This Report contains certain information obtained from a variety of public and other sources reasonably available to Environmental Data Resources, Inc. It cannot be concluded from this Report that coverage information for the target and surrounding properties does not exist from other sources. **NO WARRANTY EXPRESSED OR IMPLIED, IS MADE WHATSOEVER IN CONNECTION WITH THIS REPORT. ENVIRONMENTAL DATA RESOURCES, INC. SPECIFICALLY DISCLAIMS THE MAKING OF ANY SUCH WARRANTIES, INCLUDING WITHOUT LIMITATION, MERCHANTABILITY OR FITNESS FOR A PARTICULAR USE OR PURPOSE. ALL RISK IS ASSUMED BY THE USER. IN NO EVENT SHALL ENVIRONMENTAL DATA RESOURCES, INC. BE LIABLE TO ANYONE, WHETHER ARISING OUT OF ERRORS OR OMISSIONS, NEGLIGENCE, ACCIDENT OR ANY OTHER CAUSE, FOR ANY LOSS OR DAMAGE, INCLUDING, WITHOUT LIMITATION, SPECIAL, INCIDENTAL, CONSEQUENTIAL, OR EXEMPLARY DAMAGES. ANY LIABILITY ON THE PART OF ENVIRONMENTAL DATA RESOURCES, INC. IS STRICTLY LIMITED TO A REFUND OF THE AMOUNT PAID FOR THIS REPORT.** Purchaser accepts this Report "AS IS". Any analyses, estimates, ratings, environmental risk levels or risk codes provided in this Report are provided for illustrative purposes only, and are not intended to provide, nor should they be interpreted as providing any facts regarding, or prediction or forecast of, any environmental risk for any property. Only a Phase I Environmental Site Assessment performed by an environmental professional can provide information regarding the environmental risk for any property. Additionally, the information provided in this Report is not to be construed as legal advice.

Copyright 2017 by Environmental Data Resources, Inc. All rights reserved. Reproduction in any media or format, in whole or in part, of any report or map of Environmental Data Resources, Inc. or its affiliates is prohibited without prior written permission.

EDR and its logos (including Sanborn and Sanborn Map) are trademarks of Environmental Data Resources, Inc. or its affiliates. All other trademarks used herein are the property of their respective owners.

## EXECUTIVE SUMMARY

### DESCRIPTION

Environmental Data Resources, Inc.'s (EDR) City Directory Abstract is a screening tool designed to assist environmental professionals in evaluating potential liability on a target property resulting from past activities. EDR's City Directory Abstract includes a search and abstract of available city directory data. For each address, the directory lists the name of the corresponding occupant at five year intervals.

Business directories including city, cross reference and telephone directories were reviewed, if available, at approximately five year intervals for the years spanning 1922 through 2014. This report compiles information gathered in this review by geocoding the latitude and longitude of properties identified and gathering information about properties within 660 feet of the target property.

A summary of the information obtained is provided in the text of this report.

### RECORD SOURCES

EDR's Digital Archive combines historical directory listings from sources such as Cole Information and Dun & Bradstreet. These standard sources of property information complement and enhance each other to provide a more comprehensive report.

EDR is licensed to reproduce certain City Directory works by the copyright holders of those works. The purchaser of this EDR City Directory Report may include it in report(s) delivered to a customer. Reproduction of City Directories without permission of the publisher or licensed vendor may be a violation of copyright.

Data by

**infoUSA**<sup>®</sup>

Copyright©2008  
All Rights Reserved

### RESEARCH SUMMARY

The following research sources were consulted in the preparation of this report. An "X" indicates where information was identified in the source and provided in this report.

<u>Year</u>	<u>Source</u>	<u>TP</u>	<u>Adjoining</u>	<u>Text Abstract</u>	<u>Source Image</u>
2014	EDR Digital Archive	-	X	X	-
	EDR Digital Archive	X	X	X	-
2010	EDR Digital Archive	-	X	X	-
	EDR Digital Archive	X	X	X	-
2006	Haines Company, Inc.	-	-	-	-
2001	Haines Company, Inc.	-	X	X	-
	Haines Company, Inc.	X	X	X	-
2000	Haines Company	-	-	-	-
1996	Pacific Bell	-	-	-	-
1991	PACIFIC BELL WHITE PAGES	-	X	X	-
	PACIFIC BELL WHITE PAGES	X	X	X	-
	Pacific Telephone	-	X	X	-

## EXECUTIVE SUMMARY

<u>Year</u>	<u>Source</u>	<u>TP</u>	<u>Adjoining</u>	<u>Text Abstract</u>	<u>Source Image</u>
1991	Pacific Telephone	X	X	X	-
1986	Pacific Bell	-	X	X	-
	Pacific Bell	X	X	X	-
1985	Pacific Bell	-	X	X	-
1982	Pacific Telephone	-	X	X	-
	Pacific Telephone	X	X	X	-
1980	Pacific Telephone	-	X	X	-
1978	R. L. Polk & Co.	-	X	X	-
	R. L. Polk & Co.	X	X	X	-
1975	Pacific Telephone	-	X	X	-
	Pacific Telephone	X	X	X	-
1974	R. L. Polk Co.	-	-	-	-
1970	R. L. Polk & Co.	-	X	X	-
	R. L. Polk & Co.	X	X	X	-
1968	R. L. Polk Co.	-	X	X	-
1966	R. L. POLK	-	-	-	-
1965	R. L. Polk Co.	-	X	X	-
	R. L. Polk Co.	X	X	X	-
1964	R. L. Polk Co.	-	-	-	-
1963	Pacific Telephone	-	-	-	-
1962	R. L. Polk & Co.	-	-	-	-
1960	R. L. Polk Co.	-	X	X	-
	R. L. Polk Co.	X	X	X	-
1957	Pacific Telephone	-	X	X	-
	R. L. Polk Co.	-	X	X	-
1955	R. L. Polk Co.	-	X	X	-
	R. L. Polk Co.	X	X	X	-
	R. L. Polk & Co.	-	X	X	-
	R. L. Polk & Co.	X	X	X	-
	R.L. Polk and Co Publishers	-	X	X	-
	R.L. Polk and Co Publishers	X	X	X	-
1950	R. L. Polk Co.	-	X	X	-
1946	R. L. Polk Co.	-	X	X	-
1945	R. L. Polk Co.	-	-	-	-
1942	R. L. Polk Co.	-	X	X	-
1940	R. L. Polk Co.	-	-	-	-
1936	R. L. Polk Co.	-	X	X	-
1935	R. L. Polk Co.	-	-	-	-
1931	R. L. Polk Co.	-	X	X	-
1930	R. L. Polk Co.	-	X	X	-
1926	R. L. Polk Co.	-	-	-	-
1925	R. L. Polk Co.	-	-	-	-



## EXECUTIVE SUMMARY

<u>Year</u>	<u>Source</u>	<u>TP</u>	<u>Adjoining</u>	<u>Text Abstract</u>	<u>Source Image</u>
1922	R. L. Polk & Co.	-	X	X	-

## EXECUTIVE SUMMARY

### SELECTED ADDRESSES

The following addresses were selected by the client, for EDR to research. An "X" indicates where information was identified.

<u>Address</u>	<u>Type</u>	<u>Findings</u>
2625 Park Boulevard	Client Entered	X
2635 Park Boulevard	Client Entered	X
123 Sherman Ave	Client Entered	X

# FINDINGS

## TARGET PROPERTY INFORMATION

### ADDRESS

2625 and 2635 Park Boulevard  
Palo Alto, CA 94306

### FINDINGS DETAIL

Target Property research detail.

### Park Blvd

#### 2625 Park Blvd

<u>Year</u>	<u>Uses</u>	<u>Source</u>
2014	INTERTEC DIVERSFD SYSTEMS INC	EDR Digital Archive
2010	BEST BUSINESS TELECOM	EDR Digital Archive
	INTERTEC DIVERSFD SYSTEMS INC	EDR Digital Archive

### PARK BLVD

#### 2625 PARK BLVD

<u>Year</u>	<u>Uses</u>	<u>Source</u>
2001	JONES PHOTOCOLDR 05a 327 268	Haines Company, Inc.
	LAZZAROJo Mlph 1t SI COMESKSNGRP	Haines Company, Inc.
1991	CUSTOM MEDIA COMMUNICATIONS	PACIFIC BELL WHITE PAGES
1986	INTERTEC	Pacific Bell
1978	Intertec Diversified Systems	R. L. Polk & Co.
1975	H L C Financial Corp	Pacific Telephone
	M L S C Financial	Pacific Telephone
	Mortgage Loan Servicing Corporation	Pacific Telephone
1970	Johnson Williams Products Plant industrial instruments	R. L. Polk & Co.
1965	CIRCO INC PRNTRS	R. L. Polk Co.
1960	instrument mfrs da	R. L. Polk Co.
	Johnson Williams Inc	R. L. Polk Co.
1955	instrument mfrs da	R. L. Polk & Co.
	Johnson Williams Ltd	R. L. Polk & Co.

## FINDINGS

### Park Blvd

#### 2635 Park Blvd

<u>Year</u>	<u>Uses</u>	<u>Source</u>
2014	DUCTUS INC	EDR Digital Archive
	FIBER INTERNET CENTER	EDR Digital Archive
	INTERNET INVENTIONS	EDR Digital Archive
	WEB BROADCASTING CORP	EDR Digital Archive
2010	DOMAINWORLDCOM INC	EDR Digital Archive
	DUCTUS INC	EDR Digital Archive
	FIBER INTERNET CENTER	EDR Digital Archive
	INTERNET INVENTIONS	EDR Digital Archive
	WEB BROADCASTING CORP	EDR Digital Archive

### PARK BLVD

#### 2635 PARK BLVD

<u>Year</u>	<u>Uses</u>	<u>Source</u>
2001	AVATARUME 081 A	Haines Company, Inc.
	DOMAINWORLDCOM	Haines Company, Inc.
	INTERNET INVENTIONS COII NETMACHINESINC	Haines Company, Inc.
1991	VISICOM DESIGN GROUP	PACIFIC BELL WHITE PAGES
1986	Jones Photocolor Inc	Pacific Bell
1982	Jones Photocolor Inc	Pacific Telephone
1978	Jones Photocolor slide photog	R. L. Polk & Co.

### Park Boulevard

#### 2625 Park Boulevard

<u>Year</u>	<u>Uses</u>	<u>Source</u>
2001	JONES PHOTOCOLDR 05a 327 268	Haines Company, Inc.
	LAZZAROJo Mlph 1t SI COMESKSNRGP	Haines Company, Inc.
1991	CUSTOM MEDIA COMMUNICATIONS	PACIFIC BELL WHITE PAGES
1986	INTERTEC	Pacific Bell
1978	Intertec Diversified Systems	R. L. Polk & Co.
1975	H L C Financial Corp	Pacific Telephone
	M L S C Financial	Pacific Telephone
	Mortgage Loan Servicing Corporation	Pacific Telephone
1970	Johnson Williams Products Plant industrial instruments	R. L. Polk & Co.

## FINDINGS

<u>Year</u>	<u>Uses</u>	<u>Source</u>
1965	CIRCO INC PRNTRS	R. L. Polk Co.
1960	instrument mfrs da Johnson Williams Inc	R. L. Polk Co. R. L. Polk Co.
1955	instrument mfrs da Johnson Williams Ltd	R. L. Polk & Co. R. L. Polk & Co.

### 2635 Park Boulevard

<u>Year</u>	<u>Uses</u>	<u>Source</u>
2001	AVATARUME 081 A DOMAINWORLDCOM INTERNET INVENTIONS COII NETMACHINESINC	Haines Company, Inc. Haines Company, Inc. Haines Company, Inc.
1991	VISICOM DESIGN GROUP	PACIFIC BELL WHITE PAGES
1986	Jones Photocolor Inc	Pacific Bell
1982	Jones Photocolor Inc	Pacific Telephone
1978	Jones Photocolor slide photog	R. L. Polk & Co.

### PARK CT

#### 2635 PARK CT

<u>Year</u>	<u>Uses</u>	<u>Source</u>
1986	JONES PHOTOCOLOR INC	Pacific Bell

# FINDINGS

## ADJOINING PROPERTY DETAIL

The following Adjoining Property addresses were researched for this report. Detailed findings are provided for each address.

### ALMA

#### 2501 ALMA

<u>Year</u>	<u>Uses</u>	<u>Source</u>
1982	Rhyner George	Pacific Telephone
1960	Christopher Hazel da	R. L. Polk Co.

#### 2503 ALMA

<u>Year</u>	<u>Uses</u>	<u>Source</u>
1986	Nieto Chuck	Pacific Bell
1982	Muidy Brent	Pacific Telephone
1975	Johnson M Jas	Pacific Telephone
1960	Long Marilyn M da	R. L. Polk Co.

#### 2505 ALMA

<u>Year</u>	<u>Uses</u>	<u>Source</u>
1960	Noble Eliz L da	R. L. Polk Co.

#### 2507 ALMA

<u>Year</u>	<u>Uses</u>	<u>Source</u>
1986	Morgan Lee	Pacific Bell
1982	Morgan Lee	Pacific Telephone
1960	Oskoni Darius M da	R. L. Polk Co.

#### 2509 ALMA

<u>Year</u>	<u>Uses</u>	<u>Source</u>
1960	Krause Paul G da	R. L. Polk Co.

#### 2511 ALMA

<u>Year</u>	<u>Uses</u>	<u>Source</u>
1960	Vercellio Jo da	R. L. Polk Co.

#### 2513 ALMA

<u>Year</u>	<u>Uses</u>	<u>Source</u>
1975	Ebert Lawrence	Pacific Telephone
1960	Cooper Loraine S	R. L. Polk Co.

## FINDINGS

### 2515 ALMA

<u>Year</u>	<u>Uses</u>	<u>Source</u>
1986	Bistrop Peter H	Pacific Bell
1960	Racz Margt	R. L. Polk Co.

### 2517 ALMA

<u>Year</u>	<u>Uses</u>	<u>Source</u>
1986	Haroutunian Paul	Pacific Bell
1960	Alt Erna M	R. L. Polk Co.
1955	Vacant	R. L. Polk & Co.
	HOUTHAKKER HENDRIK S PROF STANFORD UNIV PALO ALTO	R.L. Polk and Co Publishers

### 2521 ALMA

<u>Year</u>	<u>Uses</u>	<u>Source</u>
1960	Sommer Fred da	R. L. Polk Co.
1955	Herring John H da	R. L. Polk & Co.

### 2525 ALMA

<u>Year</u>	<u>Uses</u>	<u>Source</u>
1960	Sakolsky Susan ADA	R. L. Polk Co.
1955	Kelty Ann J	R. L. Polk & Co.

### 2529 ALMA

<u>Year</u>	<u>Uses</u>	<u>Source</u>
1982	Hill Betsy	Pacific Telephone
1960	Mello Joseph E	R. L. Polk Co.
1955	ALMA Contd	R. L. Polk & Co.
	No return	R. L. Polk & Co.
	ROBERTS BARBARA STEN STANFORD UNIV PALO ALTO	R.L. Polk and Co Publishers

### 2533 ALMA

<u>Year</u>	<u>Uses</u>	<u>Source</u>
1982	Hagen Bob	Pacific Telephone
1975	Doose Cindy	Pacific Telephone
	Giffin Steve	Pacific Telephone
1960	Tennyson Russell	R. L. Polk Co.
1955	Velte Christine A Mrs	R. L. Polk & Co.

## FINDINGS

### 2537 ALMA

<u>Year</u>	<u>Uses</u>	<u>Source</u>
1975	Moulton Robt H III	Pacific Telephone
1960	Evans Thos O da	R. L. Polk Co.

### ALMA ST

#### 2501 ALMA ST

<u>Year</u>	<u>Uses</u>	<u>Source</u>
2001	XXXX	Haines Company, Inc.
1978	Cornejo Rene S	R. L. Polk & Co.
1970	Klofer Barry B	R. L. Polk & Co.
1965	CRAMER ROBT	R. L. Polk Co.

#### 2503 ALMA ST

<u>Year</u>	<u>Uses</u>	<u>Source</u>
2001	XXXX	Haines Company, Inc.
1978	Vacant	R. L. Polk & Co.
1970	No Return	R. L. Polk & Co.
1965	COSTOPANAGIOTIS ANTIGONE A	R. L. Polk Co.

#### 2505 ALMA ST

<u>Year</u>	<u>Uses</u>	<u>Source</u>
1978	Stephens L M	R. L. Polk & Co.
1970	Harris Joseph P	R. L. Polk & Co.
1965	NO RETURN	R. L. Polk Co.

#### 2507 ALMA ST

<u>Year</u>	<u>Uses</u>	<u>Source</u>
2001	JOHNSONSaldon	Haines Company, Inc.
1978	Hall Coleman	R. L. Polk & Co.
	Nixon Tony	R. L. Polk & Co.
1970	No Return	R. L. Polk & Co.
1965	SNAVELY WM G	R. L. Polk Co.

#### 2509 ALMA ST

<u>Year</u>	<u>Uses</u>	<u>Source</u>
2001	XXXX	Haines Company, Inc.
1991	Sgarlato Gregory	PACIFIC BELL WHITE PAGES
1978	Goldstein Hilda Mrs	R. L. Polk & Co.
1970	No Return	R. L. Polk & Co.



## FINDINGS

<u>Year</u>	<u>Uses</u>	<u>Source</u>
1965	EICKHORST LOWELL T	R. L. Polk Co.

### 2511 ALMA ST

<u>Year</u>	<u>Uses</u>	<u>Source</u>
2001	BUTUTOGLU Ferl	Haines Company, Inc.
1978	Morgan Dave	R. L. Polk & Co.
1970	No Return	R. L. Polk & Co.
1965	NO RETURN	R. L. Polk Co.

### 2513 ALMA ST

<u>Year</u>	<u>Uses</u>	<u>Source</u>
2001	XXXX	Haines Company, Inc.
1978	Gregg James	R. L. Polk & Co.
1970	No Return	R. L. Polk & Co.

### 2515 ALMA ST

<u>Year</u>	<u>Uses</u>	<u>Source</u>
1978	Waters Jane K	R. L. Polk & Co.
1970	Kenan Kathleen	R. L. Polk & Co.
1965	NO RETURN	R. L. Polk Co.

### 2517 ALMA ST

<u>Year</u>	<u>Uses</u>	<u>Source</u>
2001	JOHNSONSidon	Haines Company, Inc.
1978	Farrell Mark B	R. L. Polk & Co.
1970	Aponson Penelope	R. L. Polk & Co.
1965	NO RETURN	R. L. Polk Co.

### 2521 ALMA ST

<u>Year</u>	<u>Uses</u>	<u>Source</u>
2001	BERMUDEZLeonor	Haines Company, Inc.
1978	Judge Wm	R. L. Polk & Co.
1970	Norman Lawrence	R. L. Polk & Co.
1965	DENMAN DIANE M	R. L. Polk Co.

### 2525 ALMA ST

<u>Year</u>	<u>Uses</u>	<u>Source</u>
2001	XXXX	Haines Company, Inc.
1978	Dickenson Karen	R. L. Polk & Co.
1970	No Return	R. L. Polk & Co.

## FINDINGS

<u>Year</u>	<u>Uses</u>	<u>Source</u>
1965	NO RETURN	R. L. Polk Co.

### 2529 ALMA ST

<u>Year</u>	<u>Uses</u>	<u>Source</u>
1978	Lee Florence	R. L. Polk & Co.
1970	Gates Walter	R. L. Polk & Co.
1965	MOMENZADEH FRED	R. L. Polk Co.

### 2533 ALMA ST

<u>Year</u>	<u>Uses</u>	<u>Source</u>
1978	Vacant	R. L. Polk & Co.
1970	Foley Patric	R. L. Polk & Co.
1965	VACANT	R. L. Polk Co.

### 2537 ALMA ST

<u>Year</u>	<u>Uses</u>	<u>Source</u>
1978	Larson Melinda L	R. L. Polk & Co.
1970	Maniaci John A	R. L. Polk & Co.

### 2581 ALMA ST

<u>Year</u>	<u>Uses</u>	<u>Source</u>
1978	Garcia Cylo	R. L. Polk & Co.
1970	No Return	R. L. Polk & Co.

### 2583 ALMA ST

<u>Year</u>	<u>Uses</u>	<u>Source</u>
1978	Mendoza Salvador	R. L. Polk & Co.
1970	No Return	R. L. Polk & Co.

### 2585 ALMA ST

<u>Year</u>	<u>Uses</u>	<u>Source</u>
1978	Yang Marilyn	R. L. Polk & Co.
1970	Lubovich Anatole T	R. L. Polk & Co.

### 2591 ALMA ST

<u>Year</u>	<u>Uses</u>	<u>Source</u>
1978	Nodopaka Alexandre	R. L. Polk & Co.
1970	Moochhala lobac	R. L. Polk & Co.

## FINDINGS

### **Alma St N**

#### **2507 Alma St N**

<b><u>Year</u></b>	<b><u>Uses</u></b>	<b><u>Source</u></b>
2014	COMMUNITY HOUSING ALLIANCE INC	EDR Digital Archive
	COMMUNITY WORKING GROUP INC	EDR Digital Archive
	COMMUNITY WORKING GROUP INC	EDR Digital Archive
	COMMUNITY HOUSING ALLIANCE INC	EDR Digital Archive
2010	COMMUNITY WORKING GROUP INC	EDR Digital Archive
	COMMUNITY HOUSING ALLIANCE INC	EDR Digital Archive
	COMMUNITY HOUSING ALLIANCE INC	EDR Digital Archive
	COMMUNITY WORKING GROUP INC	EDR Digital Archive

### **ALMA WAY**

#### **2501 ALMA WAY**

<b><u>Year</u></b>	<b><u>Uses</u></b>	<b><u>Source</u></b>
1957	CHRISTOPHER HAZEL D	Pacific Telephone

#### **2503 ALMA WAY**

<b><u>Year</u></b>	<b><u>Uses</u></b>	<b><u>Source</u></b>
1986	NIETO CHUCK	Pacific Bell
1957	LONG MARILYN	Pacific Telephone

#### **2505 ALMA WAY**

<b><u>Year</u></b>	<b><u>Uses</u></b>	<b><u>Source</u></b>
1957	CAMPBELL ELIZABETH E	Pacific Telephone

#### **2507 ALMA WAY**

<b><u>Year</u></b>	<b><u>Uses</u></b>	<b><u>Source</u></b>
1986	MORGAN LEE	Pacific Bell
1957	GOLOBIC ROBT C	Pacific Telephone

#### **2509 ALMA WAY**

<b><u>Year</u></b>	<b><u>Uses</u></b>	<b><u>Source</u></b>
1957	MEJIA ARTHUR JR	Pacific Telephone

#### **2515 ALMA WAY**

<b><u>Year</u></b>	<b><u>Uses</u></b>	<b><u>Source</u></b>
1986	BISTROP PETER H	Pacific Bell
1957	KENDRICK FLOYD D	Pacific Telephone

## FINDINGS

### 2517 ALMA WAY

<u>Year</u>	<u>Uses</u>	<u>Source</u>
1986	HAROUTUNIAN PAUL	Pacific Bell

### 2525 ALMA WAY

<u>Year</u>	<u>Uses</u>	<u>Source</u>
1957	MURRAY A MICHAEL	Pacific Telephone

### 2533 ALMA WAY

<u>Year</u>	<u>Uses</u>	<u>Source</u>
1957	VELTE CHRLLSTINE A MRS	Pacific Telephone

## BIRCH

### 2502 BIRCH

<u>Year</u>	<u>Uses</u>	<u>Source</u>
1986	Bolitho Brian	Pacific Bell

### 2504 BIRCH

<u>Year</u>	<u>Uses</u>	<u>Source</u>
1986	Holland Peter L	Pacific Bell

### 2508 BIRCH

<u>Year</u>	<u>Uses</u>	<u>Source</u>
1986	Knablin Richard	Pacific Bell

### 2510 BIRCH

<u>Year</u>	<u>Uses</u>	<u>Source</u>
1986	Clark Dwight D	Pacific Bell

### 2518 BIRCH

<u>Year</u>	<u>Uses</u>	<u>Source</u>
1986	Thomas KA	Pacific Bell

### 2540 BIRCH

<u>Year</u>	<u>Uses</u>	<u>Source</u>
1960	Vacant	R. L. Polk Co.
1955	Mrs da	R. L. Polk & Co.
	Mc Donald Frances R	R. L. Polk & Co.

## FINDINGS

### 2580 BIRCH

<u>Year</u>	<u>Uses</u>	<u>Source</u>
1960	Moulden Frank M da	R. L. Polk Co.
1955	Moulden Frank M	R. L. Polk & Co.

### 2640 BIRCH

<u>Year</u>	<u>Uses</u>	<u>Source</u>
1986	Moss Wilton	Pacific Bell
1982	Moss Wilton	Pacific Telephone
1975	Moss Wilton	Pacific Telephone
1960	Moss Wilton J da	R. L. Polk Co.
1955	Moss Wilton J da	R. L. Polk & Co.

### 2650 BIRCH

<u>Year</u>	<u>Uses</u>	<u>Source</u>
1986	Flowers Aaron Mrs	Pacific Bell
1982	Flowers Aaron Mrs	Pacific Telephone
1975	Flowers Aaron Mrs	Pacific Telephone
1960	Flowers Aaron	R. L. Polk Co.
1955	BIRCH Contd Flowers Aaron	R. L. Polk & Co. R. L. Polk & Co.

### 2655 BIRCH

<u>Year</u>	<u>Uses</u>	<u>Source</u>
1960	Mc Clure Odell D	R. L. Polk Co.
1955	sects Carter Willmar	R. L. Polk & Co. R. L. Polk & Co.

### 2705 BIRCH

<u>Year</u>	<u>Uses</u>	<u>Source</u>
1960	Furukawa Hideo acct	R. L. Polk Co.
1955	Furukawa Hideo A 4D	R. L. Polk & Co.

### 2723 BIRCH

<u>Year</u>	<u>Uses</u>	<u>Source</u>
1960	Nozaki Tom T	R. L. Polk Co.
1955	Kaneshiro Yoshio geni contr da	R. L. Polk & Co.

### 2745 BIRCH

<u>Year</u>	<u>Uses</u>	<u>Source</u>
1955	Okazawa Genshichi da	R. L. Polk & Co.

## FINDINGS

### 2757 BIRCH

<u>Year</u>	<u>Uses</u>	<u>Source</u>
1955	Vacant	R. L. Polk & Co.

### 2775 BIRCH

<u>Year</u>	<u>Uses</u>	<u>Source</u>
1955	Stokes Lydia L Mrs	R. L. Polk & Co.
	BIRCH Contd	R. L. Polk & Co.

### 2791 BIRCH

<u>Year</u>	<u>Uses</u>	<u>Source</u>
1955	Cady Glenn D da	R. L. Polk & Co.

### BIRCH ST

#### 2502 BIRCH ST

<u>Year</u>	<u>Uses</u>	<u>Source</u>
2001	OBOLITHO Brian	Haines Company, Inc.
1991	Bolitho Brian	PACIFIC BELL WHITE PAGES

#### 2504 BIRCH ST

<u>Year</u>	<u>Uses</u>	<u>Source</u>
2001	BETTWilliam HARDYJames	Haines Company, Inc.

#### 2508 BIRCH ST

<u>Year</u>	<u>Uses</u>	<u>Source</u>
2001	SKERBERGregory	Haines Company, Inc.
	BEX William	Haines Company, Inc.

### Birch St

#### 2510 Birch St

<u>Year</u>	<u>Uses</u>	<u>Source</u>
2014	LEARNING ACROSS BORDERS	EDR Digital Archive
	LEARNING ACROSS BORDERS	EDR Digital Archive
2010	LEARNING ACROSS BORDERS	EDR Digital Archive
	LEARNING ACROSS BORDERS	EDR Digital Archive

## FINDINGS

### **BIRCH ST**

#### **2510 BIRCH ST**

<u>Year</u>	<u>Uses</u>	<u>Source</u>
2001	CLARK Dwight D	Haines Company, Inc.

#### **2512 BIRCH ST**

<u>Year</u>	<u>Uses</u>	<u>Source</u>
2001	SWONGTany	Haines Company, Inc.

#### **2516 BIRCH ST**

<u>Year</u>	<u>Uses</u>	<u>Source</u>
2001	BEATTYPatricia	Haines Company, Inc.

#### **2518 BIRCH ST**

<u>Year</u>	<u>Uses</u>	<u>Source</u>
2001	OBRINGERJ	Haines Company, Inc.

#### **2640 BIRCH ST**

<u>Year</u>	<u>Uses</u>	<u>Source</u>
2001	WHITEJeremy J	Haines Company, Inc.
1991	Moss Wilton	PACIFIC BELL WHITE PAGES
1978	Moss Wilton J	R. L. Polk & Co.
1970	Moss Wilton J	R. L. Polk & Co.
1965	MOSS WILTON J	R. L. Polk Co.

#### **2650 BIRCH ST**

<u>Year</u>	<u>Uses</u>	<u>Source</u>
2001	FLOWERSAaron Mrs	Haines Company, Inc.
1991	Flowers Aaron Mrs	PACIFIC BELL WHITE PAGES
1970	Flowers Aaron	R. L. Polk & Co.
	BIRCH ST Contd	R. L. Polk & Co.
1965	FLOWERS AARON	R. L. Polk Co.

#### **2655 BIRCH ST**

<u>Year</u>	<u>Uses</u>	<u>Source</u>
1970	Vacant	R. L. Polk & Co.
	SHERIDAN AV INTERSECr S	R. L. Polk & Co.
1965	VACANT	R. L. Polk Co.

## FINDINGS

### 2660 BIRCH ST

<u>Year</u>	<u>Uses</u>	<u>Source</u>
1978	Flowers Aaron	R. L. Polk & Co.

### 2705 BIRCH ST

<u>Year</u>	<u>Uses</u>	<u>Source</u>
1970	Vacant	R. L. Polk & Co.
1965	FURUKAWA HIDEO ACCT O	R. L. Polk Co.

### 2723 BIRCH ST

<u>Year</u>	<u>Uses</u>	<u>Source</u>
1970	Vacant	R. L. Polk & Co.
1965	VACANT	R. L. Polk Co.

### BIRCH WAY

#### 2502 BIRCH WAY

<u>Year</u>	<u>Uses</u>	<u>Source</u>
1986	BOLITHO BRIAN	Pacific Bell

#### 2504 BIRCH WAY

<u>Year</u>	<u>Uses</u>	<u>Source</u>
1986	HOLLAND PETER L	Pacific Bell

#### 2508 BIRCH WAY

<u>Year</u>	<u>Uses</u>	<u>Source</u>
1986	KNABLIN RICHARD	Pacific Bell

#### 2510 BIRCH WAY

<u>Year</u>	<u>Uses</u>	<u>Source</u>
1986	CLARK DWIGHT D	Pacific Bell

#### 2518 BIRCH WAY

<u>Year</u>	<u>Uses</u>	<u>Source</u>
1986	THOMAS KA	Pacific Bell

#### 2540 BIRCH WAY

<u>Year</u>	<u>Uses</u>	<u>Source</u>
1957	MC DONALD FRANCES	Pacific Telephone



## FINDINGS

### 2580 BIRCH WAY

<u>Year</u>	<u>Uses</u>	<u>Source</u>
1957	MOULDEN F M	Pacific Telephone

### 2640 BIRCH WAY

<u>Year</u>	<u>Uses</u>	<u>Source</u>
1986	MOSS WILTON	Pacific Bell

### 2650 BIRCH WAY

<u>Year</u>	<u>Uses</u>	<u>Source</u>
1986	FLOWERS AARON MRS	Pacific Bell

### 2705 BIRCH WAY

<u>Year</u>	<u>Uses</u>	<u>Source</u>
1957	FURUKAWA HARU MRS	Pacific Telephone

### 2757 BIRCH WAY

<u>Year</u>	<u>Uses</u>	<u>Source</u>
1957	DATE TADASHI	Pacific Telephone

### COLORADO AVE

#### 102 COLORADO AVE

<u>Year</u>	<u>Uses</u>	<u>Source</u>
2001	STEPHENS Rober	Haines Company, Inc.
1982	Rainbolt John	Pacific Telephone
1978	Fritz Gary	R. L. Polk & Co.
1970	Vaselenko R J	R. L. Polk & Co.
1965	VACANT	R. L. Polk Co.
1960	Smith Rea M AD	R. L. Polk Co.

#### 107 COLORADO AVE

<u>Year</u>	<u>Uses</u>	<u>Source</u>
2001	X 0 XX	Haines Company, Inc.
1986	Nobuyuki Ogura	Pacific Bell
	NOBUYUKI OGURA	Pacific Bell
1978	Ferguson R M	R. L. Polk & Co.
1970	Suri Ashok	R. L. Polk & Co.
1965	SANDERSON WARREN C	R. L. Polk Co.
1960	Hamman Diane L	R. L. Polk Co.
1957	HAMINMAN DIANE	Pacific Telephone

## FINDINGS

<u>Year</u>	<u>Uses</u>	<u>Source</u>
1955	Cooper Mildred E Mrs da	R. L. Polk & Co.

### 110 COLORADO AVE

<u>Year</u>	<u>Uses</u>	<u>Source</u>
1986	Kang Keesok	Pacific Bell
1957	CRITTENDEN H E	Pacific Telephone

### Colorado Ave

#### 111 Colorado Ave

<u>Year</u>	<u>Uses</u>	<u>Source</u>
2014	FERGUSON LELAND S	EDR Digital Archive
	FERGUSON LELAND S	EDR Digital Archive
2010	ACCORDIANT VENTURE MGT LLC	EDR Digital Archive
	FERGUSON LELAND S	EDR Digital Archive
	ACCORDIANT VENTURE MGT LLC	EDR Digital Archive
	FERGUSON LELAND S	EDR Digital Archive

### COLORADO AVE

#### 111 COLORADO AVE

<u>Year</u>	<u>Uses</u>	<u>Source</u>
2001	SAMSON Mark	Haines Company, Inc.
	BHOWGunjan	Haines Company, Inc.
1978	Yerondopoulos Geo	R. L. Polk & Co.
1970	Yerondopoulos Geo C	R. L. Polk & Co.
1965	YERONDOPOULOS GEO	R. L. Polk Co.
1960	Boyd Larry AD	R. L. Polk Co.
1957	GRAHAM SUZANNE	Pacific Telephone
1955	Taylor Gail A AD	R. L. Polk & Co.

#### 116 COLORADO AVE

<u>Year</u>	<u>Uses</u>	<u>Source</u>
2001	BRAUN Richard	Haines Company, Inc.
1991	Hinton John & Jennifer	PACIFIC BELL WHITE PAGES
1986	TAGER EVAN	Pacific Bell
	KLEIMAN MARK	Pacific Bell
	Tager Evan	Pacific Bell
	Kleiman Mark	Pacific Bell
1982	Zigler Michael L	Pacific Telephone

## FINDINGS

<u>Year</u>	<u>Uses</u>	<u>Source</u>
1982	Dragun Brian	Pacific Telephone
1978	Griffith Van Mrs	R. L. Polk & Co.
1970	Porter Steph C	R. L. Polk & Co.
1965	MIERCORT FREDERIC	R. L. Polk Co.

### 117 COLORADO AVE

<u>Year</u>	<u>Uses</u>	<u>Source</u>
2001	XXXX	Haines Company, Inc.
1991	Putral Katherine	PACIFIC BELL WHITE PAGES
1982	Pinsker Jeff	Pacific Telephone
	Frazier Dean P	Pacific Telephone
1978	Wang Tak Miu	R. L. Polk & Co.
1975	Miller Merle	Pacific Telephone
1970	Roper L Villa	R. L. Polk & Co.
1965	VACANT	R. L. Polk Co.
1960	Hughes Eug H AD	R. L. Polk Co.
1957	TAUBE T N	Pacific Telephone
1955	Vacant	R. L. Polk & Co.

### 121 COLORADO AVE

<u>Year</u>	<u>Uses</u>	<u>Source</u>
2001	GAETANOMatthew L	Haines Company, Inc.
1986	PUTRAL KATHERINE	Pacific Bell
	Putral Katherine	Pacific Bell
1982	Ray Jas R	Pacific Telephone
1978	Ray James R	R. L. Polk & Co.
1975	Ray Jas R	Pacific Telephone
	Barber Janres	Pacific Telephone
1970	Ray James R	R. L. Polk & Co.
1965	RAY JAMES R	R. L. Polk Co.
1960	Riy James R AD	R. L. Polk Co.
1957	LEWIS VIRGINIA M	Pacific Telephone
1955	Lewis Virginia Mrs da	R. L. Polk & Co.

### 129 COLORADO AVE

<u>Year</u>	<u>Uses</u>	<u>Source</u>
1975	Bisacca Peter G Mrs I	Pacific Telephone

## FINDINGS

### **GRAND AVE**

#### **118 GRAND AVE**

<b><u>Year</u></b>	<b><u>Uses</u></b>	<b><u>Source</u></b>
1986	CARINI PETER M	Pacific Bell

#### **131 GRAND AVE**

<b><u>Year</u></b>	<b><u>Uses</u></b>	<b><u>Source</u></b>
1986	HILL KENNETH & WILDA	Pacific Bell

#### **135 GRAND AVE**

<b><u>Year</u></b>	<b><u>Uses</u></b>	<b><u>Source</u></b>
1986	LAWRENCE WIN H	Pacific Bell

#### **140 GRAND AVE**

<b><u>Year</u></b>	<b><u>Uses</u></b>	<b><u>Source</u></b>
1986	KRASNOW LAWRENCE	Pacific Bell

#### **147 GRAND AVE**

<b><u>Year</u></b>	<b><u>Uses</u></b>	<b><u>Source</u></b>
1986	SMITH JERROLD J	Pacific Bell

#### **155 GRAND AVE**

<b><u>Year</u></b>	<b><u>Uses</u></b>	<b><u>Source</u></b>
1986	SCHULER PAUL & ANN	Pacific Bell
	SCHULER WM E	Pacific Bell

#### **166 GRAND AVE**

<b><u>Year</u></b>	<b><u>Uses</u></b>	<b><u>Source</u></b>
1986	GARDNER R A	Pacific Bell

#### **170 GRAND AVE**

<b><u>Year</u></b>	<b><u>Uses</u></b>	<b><u>Source</u></b>
1986	SALES CHA S	Pacific Bell

#### **172 GRAND AVE**

<b><u>Year</u></b>	<b><u>Uses</u></b>	<b><u>Source</u></b>
1986	ASBURY ROBT L	Pacific Bell

#### **314 GRAND AVE**

<b><u>Year</u></b>	<b><u>Uses</u></b>	<b><u>Source</u></b>
1986	MOORE STEPHEN S	Pacific Bell

## FINDINGS

### 322 GRAND AVE

<u>Year</u>	<u>Uses</u>	<u>Source</u>
1986	BASILE JOHN	Pacific Bell

### 330 GRAND AVE

<u>Year</u>	<u>Uses</u>	<u>Source</u>
1986	WHITMORE MICHAEL D	Pacific Bell

### 346 GRAND AVE

<u>Year</u>	<u>Uses</u>	<u>Source</u>
1986	HARTNETT DONALD J	Pacific Bell

### 347 GRAND AVE

<u>Year</u>	<u>Uses</u>	<u>Source</u>
1986	DAVIES STEVEN	Pacific Bell

### 350 GRAND AVE

<u>Year</u>	<u>Uses</u>	<u>Source</u>
1986	JOHNSON JEFFERY R	Pacific Bell

## GRANT

### 115 GRANT

<u>Year</u>	<u>Uses</u>	<u>Source</u>
1942	Standard Oil Co	R. L. Polk Co.
1936	Standard Oil Co	R. L. Polk Co.
1931	Standard Oil Co	R. L. Polk Co.

### 122 GRANT

<u>Year</u>	<u>Uses</u>	<u>Source</u>
1957	De Franco T r	R. L. Polk Co.

### 156 GRANT

<u>Year</u>	<u>Uses</u>	<u>Source</u>
1957	Seimners J A	R. L. Polk Co.

### 191 GRANT

<u>Year</u>	<u>Uses</u>	<u>Source</u>
1931	Vacant	R. L. Polk Co.

## FINDINGS

### 192 GRANT

<u>Year</u>	<u>Uses</u>	<u>Source</u>
1942	Hickman W E	R. L. Polk Co.
1936	Wade Garland	R. L. Polk Co.
1931	Wade Garland	R. L. Polk Co.

### 203 GRANT

<u>Year</u>	<u>Uses</u>	<u>Source</u>
1942	Weston M H	R. L. Polk Co.
1936	Weston M H	R. L. Polk Co.

### 221 GRANT

<u>Year</u>	<u>Uses</u>	<u>Source</u>
1942	Pearson Patk	R. L. Polk Co.
1936	Pearson Patk	R. L. Polk Co.
1931	Pearson Patk teaming	R. L. Polk Co.

### 265 GRANT

<u>Year</u>	<u>Uses</u>	<u>Source</u>
1922	Diana Alex	R. L. Polk & Co.

### 291 GRANT

<u>Year</u>	<u>Uses</u>	<u>Source</u>
1942	Pearson J E	R. L. Polk Co.
1936	Pearson J E	R. L. Polk Co.
1931	Pearson E J	R. L. Polk Co.

### 304 GRANT

<u>Year</u>	<u>Uses</u>	<u>Source</u>
1942	Moulden Mack	R. L. Polk Co.
1936	Moulden Mack	R. L. Polk Co.
1931	Moulden Mack	R. L. Polk Co.

### 305 GRANT

<u>Year</u>	<u>Uses</u>	<u>Source</u>
1942	Bowman H P	R. L. Polk Co.
1936	Bowman H P	R. L. Polk Co.

### 315 GRANT

<u>Year</u>	<u>Uses</u>	<u>Source</u>
1942	Vacant	R. L. Polk Co.
1936	Nelligan E D	R. L. Polk Co.

## FINDINGS

<u>Year</u>	<u>Uses</u>	<u>Source</u>
1931	Nelligan E D	R. L. Polk Co.

### 323 GRANT

<u>Year</u>	<u>Uses</u>	<u>Source</u>
1942	Vacant	R. L. Polk Co.
1936	Kirkbride G H	R. L. Polk Co.
1931	Anderson I J	R. L. Polk Co.

### 324 GRANT

<u>Year</u>	<u>Uses</u>	<u>Source</u>
1942	Bernard J M	R. L. Polk Co.
1936	Clot G E	R. L. Polk Co.
1931	Fischer Wm	R. L. Polk Co.

### 330 GRANT

<u>Year</u>	<u>Uses</u>	<u>Source</u>
1942	Watkins C E	R. L. Polk Co.
1936	Weseman F P	R. L. Polk Co.
1931	Doak Sallie Mrs	R. L. Polk Co.

### 331 GRANT

<u>Year</u>	<u>Uses</u>	<u>Source</u>
1942	Carstens P E	R. L. Polk Co.
1936	Collyer G F	R. L. Polk Co.
1931	Collyer G F	R. L. Polk Co.

### 350 GRANT

<u>Year</u>	<u>Uses</u>	<u>Source</u>
1942	Fontalbot Emile	R. L. Polk Co.
1936	Foley R F	R. L. Polk Co.
1931	Bigelow G R	R. L. Polk Co.

### 360 GRANT

<u>Year</u>	<u>Uses</u>	<u>Source</u>
1942	Bernard J M jr	R. L. Polk Co.
1936	Nicewonger C H	R. L. Polk Co.
1931	Kozachenko Jacob	R. L. Polk Co.

### 365 GRANT

<u>Year</u>	<u>Uses</u>	<u>Source</u>
1942	Traina S J	R. L. Polk Co.

## FINDINGS

<u>Year</u>	<u>Uses</u>	<u>Source</u>
1936	Traina S J	R. L. Polk Co.
1931	Trania S J	R. L. Polk Co.

### GRANT AVE

#### 100 GRANT AVE

<u>Year</u>	<u>Uses</u>	<u>Source</u>
1985	DEAK-PARERA	Pacific Bell

#### 102 GRANT AVE

<u>Year</u>	<u>Uses</u>	<u>Source</u>
1978	No Return	R. L. Polk & Co.
1955	SPCo frt depot da	R. L. Polk & Co.

#### 103 GRANT AVE

<u>Year</u>	<u>Uses</u>	<u>Source</u>
1991	Macomber Peter	PACIFIC BELL WHITE PAGES
1978	Macombee Peter	R. L. Polk & Co.

#### 104 GRANT AVE

<u>Year</u>	<u>Uses</u>	<u>Source</u>
1978	Marcal J C	R. L. Polk & Co.

#### 105 GRANT AVE

<u>Year</u>	<u>Uses</u>	<u>Source</u>
1978	Garcia R	R. L. Polk & Co.

#### 106 GRANT AVE

<u>Year</u>	<u>Uses</u>	<u>Source</u>
1978	Yanker Bruce	R. L. Polk & Co.

#### 107 GRANT AVE

<u>Year</u>	<u>Uses</u>	<u>Source</u>
1991	Gomatam Venkatesh R	PACIFIC BELL WHITE PAGES
1978	Ross W	R. L. Polk & Co.

#### 108 GRANT AVE

<u>Year</u>	<u>Uses</u>	<u>Source</u>
1991	ALDERSON C G	PACIFIC BELL WHITE PAGES
	Alderson C G	PACIFIC BELL WHITE PAGES
1986	Alderson C G	Pacific Bell



## FINDINGS

<u>Year</u>	<u>Uses</u>	<u>Source</u>
1985	ALDERSON C G	Pacific Bell
1978	Brownell Kendrick C	R. L. Polk & Co.
1975	CONNER CAROLE L	Pacific Telephone

### 109 GRANT AVE

<u>Year</u>	<u>Uses</u>	<u>Source</u>
1991	Sonwalkar Vikas	PACIFIC BELL WHITE PAGES
1978	Lawson Arth	R. L. Polk & Co.

### 115 GRANT AVE

<u>Year</u>	<u>Uses</u>	<u>Source</u>
1970	Vacant	R. L. Polk & Co.
1965	STANDARD OIL CO OF CALIFORNIA BR WHOL	R. L. Polk Co.
1960	Standard Oil Co of Calif da	R. L. Polk Co.
1955	Standard Oil Co of Cal ADA	R. L. Polk & Co.
1946	Standard Oil Co	R. L. Polk Co.

### 125 GRANT AVE

<u>Year</u>	<u>Uses</u>	<u>Source</u>
1991	Craston L	PACIFIC BELL WHITE PAGES
	San Francisco	PACIFIC BELL WHITE PAGES
	CRASE MJ	PACIFIC BELL WHITE PAGES

### Grant Ave

#### 150 Grant Ave

<u>Year</u>	<u>Uses</u>	<u>Source</u>
2014	CONTINUUITYINC	EDR Digital Archive
	MARTIN LOY DFINE CUSTOM FURN	EDR Digital Archive
	CONTINUUITYINC	EDR Digital Archive
	MARTIN LOY DFINE CUSTOM FURN	EDR Digital Archive
2010	MARTIN LOY DFINE CUSTOM FURN	EDR Digital Archive
	CHURCH SCIENTOLOGY PALO ALTO	EDR Digital Archive
	CORESMA INC	EDR Digital Archive
	PRODIGY PRESS INC	EDR Digital Archive
	MARTIN LOY DFINE CUSTOM FURN	EDR Digital Archive
	CHURCH SCIENTOLOGY PALO ALTO	EDR Digital Archive
	PRODIGY PRESS INC	EDR Digital Archive
	CORESMA INC	EDR Digital Archive

## FINDINGS

### **GRANT AVE**

#### **150 GRANT AVE**

<b><u>Year</u></b>	<b><u>Uses</u></b>	<b><u>Source</u></b>
2001	MANAGEMENT MARTIN LOK 8 FINE NETOAME CABLE	Haines Company, Inc. Haines Company, Inc.
	BIBORulh INTERTECDATA 8 ASE	Haines Company, Inc.
1991	F GOLDEN AGE CONSTRUCTION CO B INTERTEC DATA ENTRY	PACIFIC BELL WHITE PAGES PACIFIC BELL WHITE PAGES
1986	INTERTEC PROGRAMMING DEPT INTERTEC DATA ENTRY Intertec Programming Dept Intertec Data Entry	Pacific Bell Pacific Bell Pacific Bell Pacific Bell
1978	Palo Alto Transfer And Storage Co	R. L. Polk & Co.
1970	Palo Alto Transfer	R. L. Polk & Co.

#### **161 GRANT AVE**

<b><u>Year</u></b>	<b><u>Uses</u></b>	<b><u>Source</u></b>
1986	Griswold Sookie	Pacific Bell
1985	GRISWOLD SOOKIE	Pacific Bell
1975	BERTHIAUME LEON C	Pacific Telephone

#### **180 GRANT AVE**

<b><u>Year</u></b>	<b><u>Uses</u></b>	<b><u>Source</u></b>
1980	Alderson C G	Pacific Telephone

#### **192 GRANT AVE**

<b><u>Year</u></b>	<b><u>Uses</u></b>	<b><u>Source</u></b>
1960	Nicoll Tile Co whse	R. L. Polk Co.
1955	Vacant	R. L. Polk & Co.
1946	Elliott Leslie	R. L. Polk Co.

#### **201 GRANT AVE**

<b><u>Year</u></b>	<b><u>Uses</u></b>	<b><u>Source</u></b>
1991	Schroeter Sheridan	PACIFIC BELL WHITE PAGES
1978	Walther S	R. L. Polk & Co.

#### **202 GRANT AVE**

<b><u>Year</u></b>	<b><u>Uses</u></b>	<b><u>Source</u></b>
1978	Frazer John	R. L. Polk & Co.

## FINDINGS

### 203 GRANT AVE

<u>Year</u>	<u>Uses</u>	<u>Source</u>
1978	Grimley Gary	R. L. Polk & Co.
1965	ANDRUS VIRGINIA MRS	R. L. Polk Co.
1960	Ehrlich Paul R	R. L. Polk Co.
1955	Weston Howard M da	R. L. Polk & Co.
1946	Weston M H	R. L. Polk Co.

### 204 GRANT AVE

<u>Year</u>	<u>Uses</u>	<u>Source</u>
1978	Zockroft Robt	R. L. Polk & Co.

### 205 GRANT AVE

<u>Year</u>	<u>Uses</u>	<u>Source</u>
1991	Ratner Edward	PACIFIC BELL WHITE PAGES
1978	Chin Albert	R. L. Polk & Co.

### 206 GRANT AVE

<u>Year</u>	<u>Uses</u>	<u>Source</u>
1978	Flory T	R. L. Polk & Co.

### 207 GRANT AVE

<u>Year</u>	<u>Uses</u>	<u>Source</u>
1991	Grimm P	PACIFIC BELL WHITE PAGES
1978	Kawaratani Robt K	R. L. Polk & Co.

### 208 GRANT AVE

<u>Year</u>	<u>Uses</u>	<u>Source</u>
1978	Mahdi H	R. L. Polk & Co.

### 209 GRANT AVE

<u>Year</u>	<u>Uses</u>	<u>Source</u>
1978	Blanding G B	R. L. Polk & Co.

### 211 GRANT AVE

<u>Year</u>	<u>Uses</u>	<u>Source</u>
1991	Thorson Gregory	PACIFIC BELL WHITE PAGES
1978	Mohs Richd C	R. L. Polk & Co.

### 214 GRANT AVE

<u>Year</u>	<u>Uses</u>	<u>Source</u>
1986	San Francisco	Pacific Bell

## FINDINGS

<u>Year</u>	<u>Uses</u>	<u>Source</u>
1986	Niesar And Wickersham attys	Pacific Bell
1975	Sales Manager California	Pacific Telephone
	CP Air Reservations & Information From The Following Exchanges Only Los Altos Palo Alto Mountain View Sunnyvale	Pacific Telephone
	District Sales Office	Pacific Telephone
	CP Air Reservations & Information From The Following Exchanges Only Los Altos Palo Alto Mountain View Sunnyvale	Pacific Telephone
	Berltz Translation Service	Pacific Telephone
	BERLITZ SCHOOLS OF LANGUAGES	Pacific Telephone
	CAMPBELL	Pacific Telephone
	CAMPBELL	Pacific Telephone
	BERLITZ TRANSLATION SERVICE	Pacific Telephone
	BERLITZ SCHOOLS OF LANGUAGES	Pacific Telephone

### 215 GRANT AVE

<u>Year</u>	<u>Uses</u>	<u>Source</u>
1965	VACANT	R. L. Polk Co.

### 221 GRANT AVE

<u>Year</u>	<u>Uses</u>	<u>Source</u>
1965	ZULCH THELMA H LWYR	R. L. Polk Co.
	BARNES JAMES T ACCT	R. L. Polk Co.
1960	Geiss Oscar T	R. L. Polk Co.
1955	Vacant	R. L. Polk & Co.
1946	Pearson Patk	R. L. Polk Co.

### 224 GRANT AVE

<u>Year</u>	<u>Uses</u>	<u>Source</u>
1982	Podesta Baldocchi firsts	Pacific Telephone
1975	PODESTA BALDOCCHI firsts	Pacific Telephone
1957	PODST BALDOCCHI FIRSTS	Pacific Telephone

### Grant Ave

#### 231 Grant Ave

<u>Year</u>	<u>Uses</u>	<u>Source</u>
2014	SANTA CLARA COUNTY OF	EDR Digital Archive
	SANTA CLARA COUNTY OF	EDR Digital Archive
2010	SANTA CLARA COUNTY OF	EDR Digital Archive

## FINDINGS

<u>Year</u>	<u>Uses</u>	<u>Source</u>
2010	SANTA CLARA COUNTY OF	EDR Digital Archive
	SANTA CLARA COUNTY OF	EDR Digital Archive
	SANTA CLARA COUNTY OF	EDR Digital Archive

### **GRANT AVE**

#### **231 GRANT AVE**

<u>Year</u>	<u>Uses</u>	<u>Source</u>
2001	SCLARCOALCHL	Haines Company, Inc.
	OUTPATIENTSERV SCLAR CO MNTL	Haines Company, Inc.
	HEALTH CENTER	Haines Company, Inc.
1991	MENTAL HEALTH SERVICES COUNTY OF SANTA CLARA	PACIFIC BELL WHITE PAGES
1986	MENTAL HEALTH SERVICES COUNTY OF SANTA CLARA	Pacific Bell
	Mental Health Services County Of Santa Clara	Pacific Bell
	North County Mental Health Services	Pacific Bell
1978	North Santa Clara County Mental Health Center	R. L. Polk & Co.
1975	SANTA CLARA COUNTY OF North County Ofc Building	Pacific Telephone
	Juvenile Probat Ion	Pacific Telephone
	SANTA CLARA COUNTY OF North County Ofc Building	Pacific Telephone
	District Attorney	Pacific Telephone
	Adult Probation	Pacific Telephone
	SANTA CLARA COUNTY OF North County Ofc Building	Pacific Telephone
1970	Santa Clara County District Attorney Br Ofc	R. L. Polk & Co.
	Santa Clara County Juvenile Probation Dept	R. L. Polk & Co.
	Santa Clara County Adult Probation Dept	R. L. Polk & Co.
	Santa Clara County Sheriff Sub Sta Civil Div	R. L. Polk & Co.
	Santa Clara County Sealer Weights & Measures	R. L. Polk & Co.
1965	ANNUAL REVIEWS INC PUBL	R. L. Polk Co.
1960	Annual Reviews Inc publ	R. L. Polk Co.
1957	ANNUAL REVIEWS INC PUBLSHRS	Pacific Telephone

## FINDINGS

### 247 GRANT AVE

<u>Year</u>	<u>Uses</u>	<u>Source</u>
1975	EVANS G A	Pacific Telephone

### 248 GRANT AVE

<u>Year</u>	<u>Uses</u>	<u>Source</u>
1957	WEBER A H GUS	Pacific Telephone

### 251 GRANT AVE

<u>Year</u>	<u>Uses</u>	<u>Source</u>
1991	Fladager Tom	PACIFIC BELL WHITE PAGES
	FLADAGER TOM	PACIFIC BELL WHITE PAGES
1986	Fladager Tom	Pacific Bell
	F kiaras Argerios	Pacific Bell
1985	FLADAGER TOM	Pacific Bell
1980	Fladager Tom	Pacific Telephone

### Grant Ave

#### 270 Grant Ave

<u>Year</u>	<u>Uses</u>	<u>Source</u>
2014	SANTA CLARA COUNTY OF	EDR Digital Archive
	FRANCES KILLEBREW MD	EDR Digital Archive
	MAYVIEW COMMUNITY HLTH CTR INC	EDR Digital Archive
	SANTA CLARA COUNTY OF	EDR Digital Archive
	SANTA CLARA COUNTY LAW LIB NOT	EDR Digital Archive
	SANTA CLARA COUNTY OF	EDR Digital Archive
	SANTA CLARA COUNTY OF	EDR Digital Archive
	SANTA CLARA COUNTY OF	EDR Digital Archive
	FRANCES KILLEBREW MD	EDR Digital Archive
	MAYVIEW COMMUNITY HLTH CTR INC	EDR Digital Archive
	SANTA CLARA COUNTY OF	EDR Digital Archive
	SANTA CLARA COUNTY LAW LIB NOT	EDR Digital Archive
2010	SANTA CLARA COUNTY OF	EDR Digital Archive
	SANTA CLARA COUNTY LAW LIB NOT	EDR Digital Archive
	JUDICIAL COUNCIL OF CALIFORNIA	EDR Digital Archive
	SANTA CLARA COUNTY OF	EDR Digital Archive
	MAYVIEW COMMUNITY HLTH CTR INC	EDR Digital Archive
	SANTA CLARA COUNTY OF	EDR Digital Archive
	SANTA CLARA COUNTY LAW LIB NOT	EDR Digital Archive

## FINDINGS

<u>Year</u>	<u>Uses</u>	<u>Source</u>
2010	JUDICIAL COUNCIL OF CALIFORNIA	EDR Digital Archive
	SANTA CLARA COUNTY OF	EDR Digital Archive
	MAYVIEW COMMUNITY HLTH CTR INC	EDR Digital Archive
	SANTA CLARA COUNTY OF	EDR Digital Archive
	SANTA CLARA COUNTY OF	EDR Digital Archive

### GRANT AVE

#### 270 GRANT AVE

<u>Year</u>	<u>Uses</u>	<u>Source</u>
2001	MAYVIEW COMMUNITY	Haines Company, Inc.
	CLINIC SCLAR CO CRRCTN	Haines Company, Inc.
	JAIL SCLAR CO CTS	Haines Company, Inc.
	CRIMINAL	Haines Company, Inc.
	SCLAR CO CTSSMALL 650 324 391 S CLAIMS SCLARCOCTS	Haines Company, Inc.
	TRAFFIC CITATIONS SCLARCOD	Haines Company, Inc.
	CRIMINAL SCLAR CO LAW	Haines Company, Inc.
	LIBRARY SCLARCOPRBTN	Haines Company, Inc.
	ADULT SCLAR CO PUB DFNDR	Haines Company, Inc.
	ALTERNATE	Haines Company, Inc.
1991	SANTA CLARA COUNTY OF	PACIFIC BELL WHITE PAGES
	MAYFIELD COMMUNITY CLINIC	PACIFIC BELL WHITE PAGES
	SANTA CLARA COUNTY OF	PACIFIC BELL WHITE PAGES
	ALCOHOLISM SERVICES COUNTY OF SANTA CLARA	PACIFIC BELL WHITE PAGES
	ACCOUNTING-BILLING	PACIFIC BELL WHITE PAGES
	North County Jail	PACIFIC BELL WHITE PAGES
	UNIVERSITY OF CALIFORNIA	PACIFIC BELL WHITE PAGES
	North County Alcoholism Services	PACIFIC BELL WHITE PAGES
	Alcoholism Services Information	PACIFIC BELL WHITE PAGES
	SANTA CLARA COUNTY OF	PACIFIC BELL WHITE PAGES
	SANTA CLARA COUNTY OF	PACIFIC BELL WHITE PAGES
	SANTA CLARA COUNTY OF	PACIFIC BELL WHITE PAGES
1986	North County Alcoholism Services	Pacific Bell
	Alcoholism Services County Of Santa Clara	Pacific Bell
	North County Alcoholism Services	Pacific Bell
	Alcoholism Services Information	Pacific Bell
	ACCOUNTING BILLING	Pacific Bell

## FINDINGS

<u>Year</u>	<u>Uses</u>	<u>Source</u>
1986	OUR HEALTH CENTER CLINIC	Pacific Bell
	Our Health Center Clinic	Pacific Bell
1985	ALCOHOLISM SERVICES COUNTY OF SANTA CLARA	Pacific Bell
1982	Alcoholism Services County Of Santa Clara Palo Alto Los Altos Mountain View	Pacific Telephone
	Family Planning Services County Of Santa Clara	Pacific Telephone
	Our Health Center Clinic	Pacific Telephone
1980	District Office	Pacific Telephone
	Santa Clara Office	Pacific Telephone
1978	County Office Building	R. L. Polk & Co.
	Santa Clara County Juvenile Probation Dept	R. L. Polk & Co.
	Santa Clara County Adult Probation Dept	R. L. Polk & Co.
	Santa Clara County Clerk	R. L. Polk & Co.
	Santa Clara County Jail	R. L. Polk & Co.
	Santa Clara County Law Library	R. L. Polk & Co.
	Palo Alto Mountain View Judicial Diet Municipal Ct	R. L. Polk & Co.
	Santa Clara County Public Defender	R. L. Polk & Co.
	Santa Clara County Health Department	R. L. Polk & Co.
	County District Atty	R. L. Polk & Co.
	County Municipal Court No	R. L. Polk & Co.
	County Municipal Court No	R. L. Polk & Co.
	County Municipal Court No	R. L. Polk & Co.
	County Municipal Court No	R. L. Polk & Co.
	County Superior Court No	R. L. Polk & Co.
	County Supervisor 5th District	R. L. Polk & Co.
		STREET CONTINUED
1975	Mental Palo Alto Los Altos Mountain View	Pacific Telephone
	PALO ALTO CITY OF	Pacific Telephone
	Municipal Superior	Pacific Telephone
	SANTA CLARA COUNTY OF North County Ofc Building	Pacific Telephone
	County Clerk	Pacific Telephone
	SANTA CLARA COUNTY OF North County Ofc Building	Pacific Telephone
	Jury Commissioner	Pacific Telephone
	Law Library	Pacific Telephone



## FINDINGS

<u>Year</u>	<u>Uses</u>	<u>Source</u>
1975	SANTA CLARA COUNTY OF North County Ofc Building	Pacific Telephone
	SANTA CLARA COUNTY OF Contd Public Defender	Pacific Telephone
	Superior Court	Pacific Telephone
	SHERIFFS OFFICE	Pacific Telephone
	Alcohol Palo Alto Los Altos Mountain View	Pacific Telephone
	Our Health Center Clinic	Pacific Telephone
	SANTA CLARA COUNTY OF North County Ofc Building	Pacific Telephone
	Palo Alto Mt View Los Altos	Pacific Telephone
	SANTA CLARA COUNTY OF North County Ofc Building	Pacific Telephone
	Palo Alto Mountain View Los Altos	Pacific Telephone
	Palo Alto Mountain View Los Altos	Pacific Telephone
	SANTA CLARA COUNTY OF North County Ofc Building	Pacific Telephone
1970	County Office Building	R. L. Polk & Co.
	Santa Clara County Clerk	R. L. Polk & Co.
	Santa Clara County Jail	R. L. Polk & Co.
	Santa Clara County Jury Commissioner	R. L. Polk & Co.
	Santa Clara County Municipal Court Clerks	R. L. Polk & Co.
	Santa Clara County Welfare Department	R. L. Polk & Co.
1965	COUNTY OFFICE BUILDING	R. L. Polk Co.
	SANTA CLARA COUNTY CLERK	R. L. Polk Co.
	SANTA CLARA COUNTY JAIL	R. L. Polk Co.
	SANTA CLARA COUNTY JURY COMMISSIONER	R. L. Polk Co.
	SANTA CLARA COUNTY JUVENILE PROBATION	R. L. Polk Co.
	SANTA CLARA COUNTY MUNICIPAL COURT CLERKS	R. L. Polk Co.
	SANTA CLARA COUNTY SHERIFF	R. L. Polk Co.
	DEPT CIVIL DIVISION	R. L. Polk Co.
	GRANT AV	R. L. Polk Co.
	COUNTY OFFICE BUILDING	R. L. Polk Co.
	SANTA CLARA COUNTY WELFARE DEPARTMENT	R. L. Polk Co.
	SANTA CLARA COUNTY HEALTH DEPARTMENT	R. L. Polk Co.
	SANTA CLARA COUNTY DISTRICT ATTORNEY	R. L. Polk Co.

## FINDINGS

<u>Year</u>	<u>Uses</u>	<u>Source</u>
1965	SANTA CLARA COUNTY DEPT WEIGHTS MEASURES	R. L. Polk Co.

### 291 GRANT AVE

<u>Year</u>	<u>Uses</u>	<u>Source</u>
1955	Vacant	R. L. Polk & Co.
1946	Pearson J E	R. L. Polk Co.

### 301 GRANT AVE

<u>Year</u>	<u>Uses</u>	<u>Source</u>
1991	Tuttle Joey K	PACIFIC BELL WHITE PAGES
1978	Weiler M	R. L. Polk & Co.

### 302 GRANT AVE

<u>Year</u>	<u>Uses</u>	<u>Source</u>
2001	RYANMary	Haines Company, Inc.
1986	White Leslie & Rhoda WHITE LESLIE & RHODA	Pacific Bell Pacific Bell
1978	Wang Kwan H	R. L. Polk & Co.

### 303 GRANT AVE

<u>Year</u>	<u>Uses</u>	<u>Source</u>
1978	Ge Wai Soong	R. L. Polk & Co.

### 304 GRANT AVE

<u>Year</u>	<u>Uses</u>	<u>Source</u>
2001	BAUTISTA Diana	Haines Company, Inc.
	EHRMANElame	Haines Company, Inc.
1986	REID SCOT S Reid Scot S	Pacific Bell Pacific Bell
1978	Kolkka T	R. L. Polk & Co.
1946	Moulden W W	R. L. Polk Co.

### 305 GRANT AVE

<u>Year</u>	<u>Uses</u>	<u>Source</u>
1991	Beckstrom Rod A	PACIFIC BELL WHITE PAGES
	Roistacher Richard	PACIFIC BELL WHITE PAGES
1986	Feigenbaum Janet FEIGENBAUM JANET	Pacific Bell Pacific Bell
1982	Mc Closkey Paul N Jr Congressman	Pacific Telephone

## FINDINGS

<u>Year</u>	<u>Uses</u>	<u>Source</u>
1980	U S Army Reserve Area Organizational Maintenance	Pacific Telephone
	Paul N Mc Closkey	Pacific Telephone
	U S Army Reserve Area Organizational Maintenance	Pacific Telephone
	Ofc	Pacific Telephone
1978	Congressman 12th Congressional Diet	R. L. Polk & Co.
	Levine Ralph S	R. L. Polk & Co.
1975	Paul N Mc Closkey	Pacific Telephone
	United California Mortgage Company A Div Of United California Bank	Pacific Telephone
	MC CLOSKEY PAUL N JR CONQRSMNI	Pacific Telephone
	Mc Closkey Paul N Jr congressman	Pacific Telephone
1970	Vacant	R. L. Polk & Co.
1965	HARRIS EARL J V	R. L. Polk Co.
1960	Homer Riley H	R. L. Polk Co.
1955	Homer Gladys da	R. L. Polk & Co.
1946	Homer R H	R. L. Polk Co.

### 306 GRANT AVE

<u>Year</u>	<u>Uses</u>	<u>Source</u>
2001	JOHNSONJohn	Haines Company, Inc.
1991	More Noa	PACIFIC BELL WHITE PAGES
1978	Shochat Steph J	R. L. Polk & Co.

### 307 GRANT AVE

<u>Year</u>	<u>Uses</u>	<u>Source</u>
1991	Contreras V M	PACIFIC BELL WHITE PAGES
1978	Davis G	R. L. Polk & Co.

### 308 GRANT AVE

<u>Year</u>	<u>Uses</u>	<u>Source</u>
2001	OLARSONKrasten	Haines Company, Inc.
1978	Kazan Benjamin	R. L. Polk & Co.

### 309 GRANT AVE

<u>Year</u>	<u>Uses</u>	<u>Source</u>
2001	KHORANAAdll	Haines Company, Inc.
1991	Kelley Robert	PACIFIC BELL WHITE PAGES
1978	Amir Aslani Ladan	R. L. Polk & Co.

## FINDINGS

### 310 GRANT AVE

<u>Year</u>	<u>Uses</u>	<u>Source</u>
2001	LAWRENCEBeverly	Haines Company, Inc.
	GLAWRENCE George	Haines Company, Inc.
1991	Lawrence Beverly & George	PACIFIC BELL WHITE PAGES
1986	TIPHANE GUY	Pacific Bell
	Tiphane Guy	Pacific Bell

### 311 GRANT AVE

<u>Year</u>	<u>Uses</u>	<u>Source</u>
2001	KAYBorhany L	Haines Company, Inc.
1978	Backlund Dennis	R. L. Polk & Co.

### 312 GRANT AVE

<u>Year</u>	<u>Uses</u>	<u>Source</u>
2001	UCHIDAIEllen	Haines Company, Inc.

### Grant Ave

#### 314 Grant Ave

<u>Year</u>	<u>Uses</u>	<u>Source</u>
2014	SMART LIFE FORUM INC	EDR Digital Archive
	SMART LIFE FORUM INC	EDR Digital Archive

### GRANT AVE

#### 314 GRANT AVE

<u>Year</u>	<u>Uses</u>	<u>Source</u>
2001	FLEBTTE Richanr	Haines Company, Inc.

### Grant Ave

#### 315 Grant Ave

<u>Year</u>	<u>Uses</u>	<u>Source</u>
2010	PALM LAKES APARTMENTS LLC	EDR Digital Archive
	PALM LAKES APARTMENTS LLC	EDR Digital Archive

### GRANT AVE

#### 315 GRANT AVE

<u>Year</u>	<u>Uses</u>	<u>Source</u>
2001	CAMPBELLOa	Haines Company, Inc.

## FINDINGS

<u>Year</u>	<u>Uses</u>	<u>Source</u>
2001	OGOLICK David	Haines Company, Inc.
1991	Golick David M	PACIFIC BELL WHITE PAGES
1982	Golick David M	Pacific Telephone
1978	Bridgewater M	R. L. Polk & Co.
1975	Bridgewater M	Pacific Telephone
1970	James Robt L	R. L. Polk & Co.
1965	COLEMAN INEZ	R. L. Polk Co.
1960	Robinson Nettie J Mrs	R. L. Polk Co.
1957	HART F M	Pacific Telephone
1955	Sneed Doris da	R. L. Polk & Co.
1946	Nakamura F M	R. L. Polk Co.

### 316 GRANT AVE

<u>Year</u>	<u>Uses</u>	<u>Source</u>
2001	TOFIGHRAD Bohrooz	Haines Company, Inc.
1991	Tofighrad Sohaila	PACIFIC BELL WHITE PAGES
1986	Tofighrad Sohaila	Pacific Bell
	TOFIGHRAD SOHAILA	Pacific Bell

### 318 GRANT AVE

<u>Year</u>	<u>Uses</u>	<u>Source</u>
2001	MIHARASuzanne	Haines Company, Inc.

### 320 GRANT AVE

<u>Year</u>	<u>Uses</u>	<u>Source</u>
2001	KAMPRATH Chloe	Haines Company, Inc.
1986	Olson J A	Pacific Bell
	OLSON J A	Pacific Bell

### 322 GRANT AVE

<u>Year</u>	<u>Uses</u>	<u>Source</u>
2001	CARROLLLons E	Haines Company, Inc.
	CARROLLBruce J	Haines Company, Inc.
1991	Carroll Bruce J & Lois E	PACIFIC BELL WHITE PAGES
1986	Carroll Bruce J & Lois E	Pacific Bell
	CARROLL BRUCE J & LOIS E	Pacific Bell

### 323 GRANT AVE

<u>Year</u>	<u>Uses</u>	<u>Source</u>
2001	XXXX	Haines Company, Inc.

## FINDINGS

<u>Year</u>	<u>Uses</u>	<u>Source</u>
1975	Mc Calister Clifton Jr	Pacific Telephone
1970	Mc Calister Clifton Jr	R. L. Polk & Co.
1965	SMITH MYRTLE A MRS	R. L. Polk Co.
1960	Smith Frank C da	R. L. Polk Co.
1957	SMITH FRANK C	Pacific Telephone
1955	Smith Frank C da	R. L. Polk & Co.
1946	Hall D B Mrs	R. L. Polk Co.

### Grant Ave

#### 324 Grant Ave

<u>Year</u>	<u>Uses</u>	<u>Source</u>
2010	BRENNEMAN CONSULTING LLC	EDR Digital Archive
	BRENNEMAN CONSULTING LLC	EDR Digital Archive

### GRANT AVE

#### 324 GRANT AVE

<u>Year</u>	<u>Uses</u>	<u>Source</u>
2001	CR 0 ZIER Raymond	Haines Company, Inc.
	CALLIONIGPGianpanlo	Haines Company, Inc.
1991	Edwards L	PACIFIC BELL WHITE PAGES
1986	SCHUBERT TOM & KATHERINE	Pacific Bell
	Schubert Tom & Katherine	Pacific Bell
1960	Yamamoto Frank Y	R. L. Polk Co.
1957	YAMAMOTO FRANK Y	Pacific Telephone
1955	Yamamoto Frank Y da	R. L. Polk & Co.
1946	Beavers W P	R. L. Polk Co.

#### 326 GRANT AVE

<u>Year</u>	<u>Uses</u>	<u>Source</u>
2001	TOOBY Frank	Haines Company, Inc.
	TOOBY Frank	Haines Company, Inc.

#### 328 GRANT AVE

<u>Year</u>	<u>Uses</u>	<u>Source</u>
2001	8 RUMMER 9 Rober	Haines Company, Inc.

## FINDINGS

### 330 GRANT AVE

<u>Year</u>	<u>Uses</u>	<u>Source</u>
2001	BRUMMERRober K	Haines Company, Inc.
1970	No Return	R. L. Polk & Co.
1965	VACANT	R. L. Polk Co.
1960	Hamai Isamu	R. L. Polk Co.
1957	HAMAL ISAMU	Pacific Telephone
1955	Hamai Isamu da	R. L. Polk & Co.
1946	Sanders B P	R. L. Polk Co.

### 331 GRANT AVE

<u>Year</u>	<u>Uses</u>	<u>Source</u>
2001	XXXX	Haines Company, Inc.
1975	Johnson C L	Pacific Telephone
1970	Roache Ester Mrs	R. L. Polk & Co.
1965	SHEPARD HAROLD E	R. L. Polk Co.
1960	Moore Oscar da	R. L. Polk Co.
1955	GRANT AV Contd	R. L. Polk & Co.
	Moore Oscar da	R. L. Polk & Co.
1946	Moore Oscar	R. L. Polk Co.

### 332 GRANT AVE

<u>Year</u>	<u>Uses</u>	<u>Source</u>
2001	JOHNSONWayne	Haines Company, Inc.
1991	Marvin Wells & Karen	PACIFIC BELL WHITE PAGES
1986	Hofstee Fay	Pacific Bell
	HOFSTEE FAY	Pacific Bell

### 334 GRANT AVE

<u>Year</u>	<u>Uses</u>	<u>Source</u>
2001	FRANKLIN Mathew	Haines Company, Inc.
	OTILLIO Louose	Haines Company, Inc.
	FRANKLIN Mathew	Haines Company, Inc.

### 336 GRANT AVE

<u>Year</u>	<u>Uses</u>	<u>Source</u>
2001	ARNOLD Rollan	Haines Company, Inc.

### 338 GRANT AVE

<u>Year</u>	<u>Uses</u>	<u>Source</u>
2001	FANG Margaret	Haines Company, Inc.

## FINDINGS

### 340 GRANT AVE

<u>Year</u>	<u>Uses</u>	<u>Source</u>
2001	RIFECynihia	Haines Company, Inc.

### Grant Ave

### 342 Grant Ave

<u>Year</u>	<u>Uses</u>	<u>Source</u>
2010	SMART & HOLLAND INV FUND LP	EDR Digital Archive
	SMART & HOLLAND INV FUND LP	EDR Digital Archive

### GRANT AVE

### 342 GRANT AVE

<u>Year</u>	<u>Uses</u>	<u>Source</u>
2001	HOLLAND Peler	Haines Company, Inc.
1991	Kilgore Leslie	PACIFIC BELL WHITE PAGES
	Alumkal Lisa	PACIFIC BELL WHITE PAGES

### 344 GRANT AVE

<u>Year</u>	<u>Uses</u>	<u>Source</u>
2001	SANDERS Andrea Pip	Haines Company, Inc.
	SANDERS Leo	Haines Company, Inc.
	SANDERS Andrea Pip	Haines Company, Inc.
	8 KANE Jemrey PIPERAKISAndrea	Haines Company, Inc.
1986	LINDSAY MIKE	Pacific Bell
	Lindsay Mike	Pacific Bell

### 346 GRANT AVE

<u>Year</u>	<u>Uses</u>	<u>Source</u>
2001	OHUSAINRose	Haines Company, Inc.

### 348 GRANT AVE

<u>Year</u>	<u>Uses</u>	<u>Source</u>
2001	MACPHERSONAlan RUSSELL David	Haines Company, Inc.
1991	Gallihier Linda	PACIFIC BELL WHITE PAGES

### 350 GRANT AVE

<u>Year</u>	<u>Uses</u>	<u>Source</u>
2001	PALMER Mary	Haines Company, Inc.
1991	Palmer Mary	PACIFIC BELL WHITE PAGES



## FINDINGS

<u>Year</u>	<u>Uses</u>	<u>Source</u>
1986	BALLARD MICHAEL & MARY	Pacific Bell
	Ballard Michael & Mary	Pacific Bell
1965	TAKAHASHI YURI MRS	R. L. Polk Co.
1960	Takahashi Aizo H	R. L. Polk Co.
1957	TAKAHASHI AIZO	Pacific Telephone
1955	Takahashi Aizo H da	R. L. Polk & Co.
1946	Fontalbot E A	R. L. Polk Co.

### 352 GRANT AVE

<u>Year</u>	<u>Uses</u>	<u>Source</u>
2001	OMILLEROJe	Haines Company, Inc.
1991	Mahler Edw A & Anne M	PACIFIC BELL WHITE PAGES
1986	Mahler Edw A & Anne M	Pacific Bell
	MAHLER EDW A & ANNE M	Pacific Bell

### 354 GRANT AVE

<u>Year</u>	<u>Uses</u>	<u>Source</u>
2001	LADNER Lyman	Haines Company, Inc.

### 356 GRANT AVE

<u>Year</u>	<u>Uses</u>	<u>Source</u>
2001	KISER Kevin	Haines Company, Inc.
	KISERSuann	Haines Company, Inc.
1991	Kiser Kevin & Su Ann	PACIFIC BELL WHITE PAGES
1986	Kiser Kevin & Su AAnn	Pacific Bell
	KISER KEVIN & SU AANN	Pacific Bell

### 358 GRANT AVE

<u>Year</u>	<u>Uses</u>	<u>Source</u>
2001	LAMASonam	Haines Company, Inc.
	LAMANor 5 m	Haines Company, Inc.
1986	MELNIKOFF STEVE & LIBBY	Pacific Bell
	Melnikoff Steve & Libby	Pacific Bell

### 360 GRANT AVE

<u>Year</u>	<u>Uses</u>	<u>Source</u>
2001	ANDERSONBartlett	Haines Company, Inc.
1991	Anderson Bartlett E	PACIFIC BELL WHITE PAGES
1970	Vacant	R. L. Polk & Co.
1965	PHALER ELLEN MRS	R. L. Polk Co.

## FINDINGS

<u>Year</u>	<u>Uses</u>	<u>Source</u>
1960	Koga Yoneka Mrs	R. L. Polk Co.
1957	KOGA JOS	Pacific Telephone
1955	Koga Yoneka	R. L. Polk & Co.
1946	Bernard J M jr	R. L. Polk Co.

### 362 GRANT AVE

<u>Year</u>	<u>Uses</u>	<u>Source</u>
2001	MOLINGunvor	Haines Company, Inc.
1986	Arbetter A	Pacific Bell
	FISHCHELL TIM & ANNE	Pacific Bell
	ARBETTER A	Pacific Bell
	Fishchell Tim & Anne	Pacific Bell

### 365 GRANT AVE

<u>Year</u>	<u>Uses</u>	<u>Source</u>
2001	XXXX	Haines Company, Inc.
1978	Vacant	R. L. Polk & Co.
	Stark Wni R	R. L. Polk & Co.
1975	Childens Jack	Pacific Telephone
1970	Hubbard Richd	R. L. Polk & Co.
1965	SMITH PAUL A JANITORIAL SERVICE	R. L. Polk Co.
1960	Smiths Janitorial Serv window clns da	R. L. Polk Co.
	Smith Paul A	R. L. Polk Co.
1955	Smith Paul A da	R. L. Polk & Co.
1946	Traina A M Mrs	R. L. Polk Co.

### GRANT CT

#### 108 GRANT CT

<u>Year</u>	<u>Uses</u>	<u>Source</u>
1957	Shelton Minerva	R. L. Polk Co.

### GRANT RD

#### 100 GRANT RD

<u>Year</u>	<u>Uses</u>	<u>Source</u>
1991	GEARED FOR GOLF	Pacific Telephone

## FINDINGS

### 101 GRANT RD

<u>Year</u>	<u>Uses</u>	<u>Source</u>
1991	Goldhersh Milton	Pacific Telephone
	GORANSON KENNETH D MD	Pacific Telephone
1982	Hastings I	Pacific Telephone
	Schaefer L E	Pacific Telephone

### 102 GRANT RD

<u>Year</u>	<u>Uses</u>	<u>Source</u>
1991	Culberson H E	Pacific Telephone
	GROWTH & LEADERSHIP CONSULTANTS	Pacific Telephone
	WILEY DIANA LMFCC	Pacific Telephone

### 103 GRANT RD

<u>Year</u>	<u>Uses</u>	<u>Source</u>
1991	JAYAKAR SUNITA MD	Pacific Telephone
	HSU ANDREW A MD	Pacific Telephone
	DOBERNE LEN MD	Pacific Telephone

### 104 GRANT RD

<u>Year</u>	<u>Uses</u>	<u>Source</u>
1991	TINAWI GEORGE M MD	Pacific Telephone

### 105 GRANT RD

<u>Year</u>	<u>Uses</u>	<u>Source</u>
1991	PACIFIC BICYCLE	Pacific Telephone
	MITCHELL ROBERT L MD	Pacific Telephone

### 110 GRANT RD

<u>Year</u>	<u>Uses</u>	<u>Source</u>
1991	Byrne Geo E	Pacific Telephone
1986	Bosmans MT	Pacific Bell
	Mac Donald John P	Pacific Bell
	Wilkins John M	Pacific Bell
	BOSMANS MT	Pacific Bell
	MAC DONALD JOHN P	Pacific Bell
	WILKINS JOHN M	Pacific Bell
1982	Kennedy C	Pacific Telephone

## FINDINGS

### 111 GRANT RD

<u>Year</u>	<u>Uses</u>	<u>Source</u>
1982	Sequeira Emily	Pacific Telephone
	Haas Vincent O	Pacific Telephone
	Heritage TW	Pacific Telephone
	Sutton PE	Pacific Telephone

### 115 GRANT RD

<u>Year</u>	<u>Uses</u>	<u>Source</u>
1991	Reese C R	Pacific Telephone

### 119 GRANT RD

<u>Year</u>	<u>Uses</u>	<u>Source</u>
1986	MILOVINA FRANK A & NONA	Pacific Bell

### 120 GRANT RD

<u>Year</u>	<u>Uses</u>	<u>Source</u>
1991	SALAD THE GREAT	Pacific Telephone
	Andrews Katherine	Pacific Telephone

### 121 GRANT RD

<u>Year</u>	<u>Uses</u>	<u>Source</u>
1991	Kish E M	Pacific Telephone

### 125 GRANT RD

<u>Year</u>	<u>Uses</u>	<u>Source</u>
1991	Reem Jas F	Pacific Telephone

### 126 GRANT RD

<u>Year</u>	<u>Uses</u>	<u>Source</u>
1991	Wood M E	Pacific Telephone

### 130 GRANT RD

<u>Year</u>	<u>Uses</u>	<u>Source</u>
1991	G 2 RESEARCH INC	Pacific Telephone

### 134 GRANT RD

<u>Year</u>	<u>Uses</u>	<u>Source</u>
1991	Vasquez D	Pacific Telephone

## FINDINGS

### 140 GRANT RD

<u>Year</u>	<u>Uses</u>	<u>Source</u>
1991	Wanzer Bess L	Pacific Telephone
	PAYLESS SHOESOURCE	Pacific Telephone

### 150 GRANT RD

<u>Year</u>	<u>Uses</u>	<u>Source</u>
1991	GENERAL CARDIAC TECHNOLOGY	Pacific Telephone
	Gandolfo D	Pacific Telephone

### 151 GRANT RD

<u>Year</u>	<u>Uses</u>	<u>Source</u>
1991	Martinez Edward	Pacific Telephone

### 155 GRANT RD

<u>Year</u>	<u>Uses</u>	<u>Source</u>
1991	MAIL N MOTION	Pacific Telephone

### 158 GRANT RD

<u>Year</u>	<u>Uses</u>	<u>Source</u>
1991	Shaw Doreen	Pacific Telephone

### 159 GRANT RD

<u>Year</u>	<u>Uses</u>	<u>Source</u>
1968	S POPOVICH MATT S	R. L. Polk Co.

### 160 GRANT RD

<u>Year</u>	<u>Uses</u>	<u>Source</u>
1991	FOSTER SANDRA PHD	Pacific Telephone
	WALKER LOU ANN MA	Pacific Telephone
	JENNY CRAIG WEIGHT LOSS CENTRES	Pacific Telephone

### 167 GRANT RD

<u>Year</u>	<u>Uses</u>	<u>Source</u>
1991	Campbell Vola C	Pacific Telephone

### 170 GRANT RD

<u>Year</u>	<u>Uses</u>	<u>Source</u>
1991	J HIGBYS YOGURT & TREATS SHOP	Pacific Telephone
1975	Tanaka Nob I	Pacific Telephone

## FINDINGS

### 171 GRANT RD

<u>Year</u>	<u>Uses</u>	<u>Source</u>
1991	Vallance Johnina	Pacific Telephone

### 175 GRANT RD

<u>Year</u>	<u>Uses</u>	<u>Source</u>
1991	DRY CLEAN USA	Pacific Telephone

### 186 GRANT RD

<u>Year</u>	<u>Uses</u>	<u>Source</u>
1982	St Simons Catholic Church	Pacific Telephone
	SAINT SAMUEL CHURCH OF GOD IN CHRIST	Pacific Telephone

### 190 GRANT RD

<u>Year</u>	<u>Uses</u>	<u>Source</u>
1991	OASIS LAUNDRIES INC	Pacific Telephone

### 200 GRANT RD

<u>Year</u>	<u>Uses</u>	<u>Source</u>
1991	NAILS	Pacific Telephone

### 201 GRANT RD

<u>Year</u>	<u>Uses</u>	<u>Source</u>
1991	ROSENBERG HOWARD L MD	Pacific Telephone
	JOBE RICHARD MD INC	Pacific Telephone

### 202 GRANT RD

<u>Year</u>	<u>Uses</u>	<u>Source</u>
1991	SEIDMAN S WILLIAM MD	Pacific Telephone

### 203 GRANT RD

<u>Year</u>	<u>Uses</u>	<u>Source</u>
1991	SAXENA AMOL DPM	Pacific Telephone

### 205 GRANT RD

<u>Year</u>	<u>Uses</u>	<u>Source</u>
1991	Lewis G E	Pacific Telephone

### 207 GRANT RD

<u>Year</u>	<u>Uses</u>	<u>Source</u>
1991	Schmidt Frank	Pacific Telephone

## FINDINGS

### 209 GRANT RD

<u>Year</u>	<u>Uses</u>	<u>Source</u>
1975	St Timothys Episcopal Nursery School	Pacific Telephone
	ST PAUL INSURANCE AGENCY	Pacific Telephone

### 210 GRANT RD

<u>Year</u>	<u>Uses</u>	<u>Source</u>
1991	DIGIDECK INC	Pacific Telephone

### 215 GRANT RD

<u>Year</u>	<u>Uses</u>	<u>Source</u>
1991	Sherbahn Susan	Pacific Telephone

### 219 GRANT RD

<u>Year</u>	<u>Uses</u>	<u>Source</u>
1991	Shroat M M	Pacific Telephone

### 220 GRANT RD

<u>Year</u>	<u>Uses</u>	<u>Source</u>
1991	RAINBOW RECORDS INC	Pacific Telephone

### 221 GRANT RD

<u>Year</u>	<u>Uses</u>	<u>Source</u>
1991	Graham M D	Pacific Telephone

### 223 GRANT RD

<u>Year</u>	<u>Uses</u>	<u>Source</u>
1991	Knox T	Pacific Telephone

### 224 GRANT RD

<u>Year</u>	<u>Uses</u>	<u>Source</u>
1991	Bevans Irene M	Pacific Telephone

### 225 GRANT RD

<u>Year</u>	<u>Uses</u>	<u>Source</u>
1991	Mavilla E	Pacific Telephone

### 226 GRANT RD

<u>Year</u>	<u>Uses</u>	<u>Source</u>
1991	Mei H L	Pacific Telephone

## FINDINGS

### 229 GRANT RD

<u>Year</u>	<u>Uses</u>	<u>Source</u>
1991	Buseman Paul	Pacific Telephone

### 238 GRANT RD

<u>Year</u>	<u>Uses</u>	<u>Source</u>
1991	Nyman Anna	Pacific Telephone

### 239 GRANT RD

<u>Year</u>	<u>Uses</u>	<u>Source</u>
1991	Mc Donald L D	Pacific Telephone

### 240 GRANT RD

<u>Year</u>	<u>Uses</u>	<u>Source</u>
1991	Bowles H Clay	Pacific Telephone

### 245 GRANT RD

<u>Year</u>	<u>Uses</u>	<u>Source</u>
1991	Pighini Arthur R	Pacific Telephone

### 247 GRANT RD

<u>Year</u>	<u>Uses</u>	<u>Source</u>
1991	Roubal Robt	Pacific Telephone

### 249 GRANT RD

<u>Year</u>	<u>Uses</u>	<u>Source</u>
1991	Walker Hilda L	Pacific Telephone

### 257 GRANT RD

<u>Year</u>	<u>Uses</u>	<u>Source</u>
1991	Munson Edward B	Pacific Telephone

### 259 GRANT RD

<u>Year</u>	<u>Uses</u>	<u>Source</u>
1991	Kennedy C	Pacific Telephone

### 262 GRANT RD

<u>Year</u>	<u>Uses</u>	<u>Source</u>
1991	Baumbach Dorothy M	Pacific Telephone

### 271 GRANT RD

<u>Year</u>	<u>Uses</u>	<u>Source</u>
1991	Huetteman M E	Pacific Telephone



## FINDINGS

### 300 GRANT RD

<u>Year</u>	<u>Uses</u>	<u>Source</u>
1991	AQUA CITY INC	Pacific Telephone

### 305 GRANT RD

<u>Year</u>	<u>Uses</u>	<u>Source</u>
1991	ORIGINAL POLLOS THE	Pacific Telephone

### 310 GRANT RD

<u>Year</u>	<u>Uses</u>	<u>Source</u>
1991	PHOTO SEEN CO	Pacific Telephone

### 314 GRANT RD

<u>Year</u>	<u>Uses</u>	<u>Source</u>
1991	Guthridge H	Pacific Telephone

### 316 GRANT RD

<u>Year</u>	<u>Uses</u>	<u>Source</u>
1991	Hattery Suzanne	Pacific Telephone

### 318 GRANT RD

<u>Year</u>	<u>Uses</u>	<u>Source</u>
1991	Harfert A B	Pacific Telephone

### 320 GRANT RD

<u>Year</u>	<u>Uses</u>	<u>Source</u>
1991	Ingram Dorothy C	Pacific Telephone

### 322 GRANT RD

<u>Year</u>	<u>Uses</u>	<u>Source</u>
1991	Sarner Anna	Pacific Telephone

### 324 GRANT RD

<u>Year</u>	<u>Uses</u>	<u>Source</u>
1991	Sutton P E	Pacific Telephone

### 338 GRANT RD

<u>Year</u>	<u>Uses</u>	<u>Source</u>
1991	Mc Calpin H	Pacific Telephone

### 345 GRANT RD

<u>Year</u>	<u>Uses</u>	<u>Source</u>
1991	Benton Irene	Pacific Telephone

## FINDINGS

### 347 GRANT RD

<u>Year</u>	<u>Uses</u>	<u>Source</u>
1991	Drinker Geo	Pacific Telephone

### 350 GRANT RD

<u>Year</u>	<u>Uses</u>	<u>Source</u>
1991	Krch Lory	Pacific Telephone
	BLOCKBUSTER VIDEOS	Pacific Telephone

### 362 GRANT RD

<u>Year</u>	<u>Uses</u>	<u>Source</u>
1991	Shouldis Bernice	Pacific Telephone

## GRANT ST

### 203 GRANT ST

<u>Year</u>	<u>Uses</u>	<u>Source</u>
1957	WESTON HOWARD	Pacific Telephone

### 305 GRANT ST

<u>Year</u>	<u>Uses</u>	<u>Source</u>
1957	HOMER GLADYS	Pacific Telephone

### 331 GRANT ST

<u>Year</u>	<u>Uses</u>	<u>Source</u>
1957	MOORE OSCAR	Pacific Telephone

### 365 GRANT ST

<u>Year</u>	<u>Uses</u>	<u>Source</u>
1957	SMITH PAUL A HSE CING	Pacific Telephone

## OREGON AVE

### 2490 OREGON AVE

<u>Year</u>	<u>Uses</u>	<u>Source</u>
1982	Collins Chester C & Tinzy B	Pacific Telephone

## PAGE MILL

### 21C0 PAGE MILL

<u>Year</u>	<u>Uses</u>	<u>Source</u>
1955	SPANGENBERG KARL R PROF STANFORD UNIV PALO ALTO	R.L. Polk and Co Publishers

## FINDINGS

### **PAGE MILL RD**

#### **105 PAGE MILL RD**

<b><u>Year</u></b>	<b><u>Uses</u></b>	<b><u>Source</u></b>
1960	Phillips Card Co greet ing cards 4D	R. L. Polk Co.
	Doehla Harry Co greet ing cards da	R. L. Polk Co.
1957	PHILLIPS CARD CO	Pacific Telephone
	DOEHIA HARRY CO	Pacific Telephone
1955	ing cards da	R. L. Polk & Co.
	Doehia Harry Co greet	R. L. Polk & Co.
1950	ADoehla Harry	R. L. Polk Co.
	Co greeting	R. L. Polk Co.
	cards	R. L. Polk Co.

#### **107 PAGE MILL RD**

<b><u>Year</u></b>	<b><u>Uses</u></b>	<b><u>Source</u></b>
1960	Doehla Harry Co whse	R. L. Polk Co.

#### **110 PAGE MILL RD**

<b><u>Year</u></b>	<b><u>Uses</u></b>	<b><u>Source</u></b>
1980	Shingai Dan	Pacific Telephone

#### **120 PAGE MILL RD**

<b><u>Year</u></b>	<b><u>Uses</u></b>	<b><u>Source</u></b>
1991	A 230 VENROCK ASSOCIATES	PACIFIC BELL WHITE PAGES
	GREYLOCK MNGMNT	PACIFIC BELL WHITE PAGES
	B 200 NIRO SCAVONE HALLER & NIRO	PACIFIC BELL WHITE PAGES
	B 180 PEARSON DEL PRETE & CO	PACIFIC BELL WHITE PAGES
	B 180 SEMPLE ROBERT S CFP	PACIFIC BELL WHITE PAGES
	B 120 PAGE MILL TRAVEL INC	PACIFIC BELL WHITE PAGES
	A 280 BENNIGSON ARNOLD I ATTORNEY AT LAW	PACIFIC BELL WHITE PAGES
	A 240 HETTIG DAVID W LAW OFFICES OF	PACIFIC BELL WHITE PAGES
1978	Sales Consultants Agency	R. L. Polk & Co.

#### **142 PAGE MILL RD**

<b><u>Year</u></b>	<b><u>Uses</u></b>	<b><u>Source</u></b>
1991	Tran David	PACIFIC BELL WHITE PAGES
	TRAN DAVID	PACIFIC BELL WHITE PAGES

## FINDINGS

### 150 PAGE MILL RD

<u>Year</u>	<u>Uses</u>	<u>Source</u>
1991	ELLISON DAVID H	PACIFIC BELL WHITE PAGES
	SHEAR STEPHAN C & ASSOCIATES	PACIFIC BELL WHITE PAGES
	AMERICAN CRYONICS SOCIETY	PACIFIC BELL WHITE PAGES
	GALLI FRANK C JR	PACIFIC BELL WHITE PAGES
	CHANDOS COMMUNICATIONS	PACIFIC BELL WHITE PAGES
	2 MI	PACIFIC BELL WHITE PAGES
	SILVER WAYNE A LAW OFFICES OF	PACIFIC BELL WHITE PAGES

### 195 PAGE MILL RD

<u>Year</u>	<u>Uses</u>	<u>Source</u>
2001	MERCER PROCESSING	Haines Company, Inc.
1978	Hewlett Packard Co Receiving Dept	R. L. Polk & Co.

### Page Mill Rd

### 200 Page Mill Rd

<u>Year</u>	<u>Uses</u>	<u>Source</u>
2014	HOPKINS & CARLEY A LAW CORP	EDR Digital Archive
	LEAD TRACKER	EDR Digital Archive
	TRIFORK	EDR Digital Archive
	ANDERSON LENE	EDR Digital Archive
	FOLKETINGET	EDR Digital Archive
	ALPHALYSE INC	EDR Digital Archive
	INNOVATION CENTER DENMARK	EDR Digital Archive
	OMADA SOLUTIONS	EDR Digital Archive
	TIGHTDB INC	EDR Digital Archive
	GNB BUILDERS INC	EDR Digital Archive
	GNB BUILDERS INC	EDR Digital Archive
	HOPKINS & CARLEY A LAW CORP	EDR Digital Archive
	LEAD TRACKER	EDR Digital Archive
	TRIFORK	EDR Digital Archive
	ANDERSON LENE	EDR Digital Archive
	FOLKETINGET	EDR Digital Archive
	OMADA SOLUTIONS	EDR Digital Archive
	TIGHTDB INC	EDR Digital Archive
	ALPHALYSE INC	EDR Digital Archive
	INNOVATION CENTER DENMARK	EDR Digital Archive
2010	GNB BUILDERS INC	EDR Digital Archive

## FINDINGS

<u>Year</u>	<u>Uses</u>	<u>Source</u>
2010	TOMLINSON ZISKO LLP	EDR Digital Archive
	YOUINSTRUCTOR INC	EDR Digital Archive
	CHICAGO VENTURES LLC	EDR Digital Archive
	SANGETOR STABLES LLC	EDR Digital Archive
	LAW OFFICES OF DAN PRICE	EDR Digital Archive
	1ST CORPORATE TECHNOLOGIES INC	EDR Digital Archive
	INNOVATION CENTER DENMARK	EDR Digital Archive
	BALTIC SEA SOLUTIONS	EDR Digital Archive
	ANDERSON LENE	EDR Digital Archive
	ALPHALYSE INC	EDR Digital Archive
	SUNNYVALE/SANTA CLARA EL POLLO	EDR Digital Archive
	TRIFORK	EDR Digital Archive
	BAND ANGELS ACORN FUND LLC	EDR Digital Archive
	PLAINSIGHT INC	EDR Digital Archive
	CONFIGIT SOFTWARE INC	EDR Digital Archive
	OSBORNE-CLARKE	EDR Digital Archive
	ALPHALYSE INC	EDR Digital Archive
	INNOVATION CENTER DENMARK	EDR Digital Archive
	BALTIC SEA SOLUTIONS	EDR Digital Archive
	ANDERSON LENE	EDR Digital Archive
	CONFIGIT SOFTWARE INC	EDR Digital Archive
	BAND ANGELS ACORN FUND LLC	EDR Digital Archive
	PLAINSIGHT INC	EDR Digital Archive
	TRIFORK	EDR Digital Archive
	SUNNYVALE/SANTA CLARA EL POLLO	EDR Digital Archive
	OSBORNE-CLARKE	EDR Digital Archive
	GNB BUILDERS INC	EDR Digital Archive
	CHICAGO VENTURES LLC	EDR Digital Archive
	YOUINSTRUCTOR INC	EDR Digital Archive
	TOMLINSON ZISKO LLP	EDR Digital Archive
	SANGETOR STABLES LLC	EDR Digital Archive
	LAW OFFICES OF DAN PRICE	EDR Digital Archive
	1ST CORPORATE TECHNOLOGIES INC	EDR Digital Archive

### **PAGE MILL RD**

#### **200 PAGE MILL RD**

<u>Year</u>	<u>Uses</u>	<u>Source</u>
2001	TOMUNSON TATTY	Haines Company, Inc.

## FINDINGS

<u>Year</u>	<u>Uses</u>	<u>Source</u>
2001	BUSSELLEJAMES R	Haines Company, Inc.
	LLP CHAMIMARDAH	Haines Company, Inc.
	CHASE MANHATTAN	Haines Company, Inc.
	MORTGAGECORP DINKELPOLLYAATTY	Haines Company, Inc.
	DONAHAY SCOTT M	Haines Company, Inc.
	ENGOLA REBECCA G	Haines Company, Inc.
	FISHBEINJILLE	Haines Company, Inc.
	GOVAERTS CLIFFORD	Haines Company, Inc.
	M HICKMANPAULLATTY	Haines Company, Inc.
	HICKMAN	Haines Company, Inc.
	STEPHENS&COLEMAN LLP HORNING RICHARD	Haines Company, Inc.
	ALLEN JANZ JAMES R	Haines Company, Inc.
	JUDKINS RICHARDD	Haines Company, Inc.
	KIMYOSUPJ	Haines Company, Inc.
	KONG STEPHEN T	Haines Company, Inc.
	LEANOS STEPHEN	Haines Company, Inc.
	LOE CYNTHIA M LLP	Haines Company, Inc.
	MARCHANT MICHAEL	Haines Company, Inc.
	WLLP MASER THOMAS F LLP	Haines Company, Inc.
	MOORETHOMAS E	Haines Company, Inc.
MOROSOLI EUGENE	Haines Company, Inc.	
JRLLP ONTIVEROS PATRICK	Haines Company, Inc.	
LLP ROSSJOANNEJLLP	Haines Company, Inc.	
STEBBINS MICHAELW	Haines Company, Inc.	
ZISKO WILLIAM	Haines Company, Inc.	
1991	CAPLAN JULIAN ATTY	PACIFIC BELL WHITE PAGES
	FLE HR HOHBACH TE S T ALBRITTON& HE RBE RT ATTYS	PACIFIC BELL WHITE PAGES
	HIGGINS WILLIS E ATTY	PACIFIC BELL WHITE PAGES
	TEST ALDO J FLOHR HOHBACH TEST ALBRILTON & HERBERT ATTYS	PACIFIC BELL WHITE PAGES
	WESTERN PRODUCTIVITY GROUP	PACIFIC BELL WHITE PAGES
	ARCHON	PACIFIC BELL WHITE PAGES
	AARON CONSTRUCTION CO	PACIFIC BELL WHITE PAGES
	MAYFIELD BUILDING COMPANY	PACIFIC BELL WHITE PAGES
	CHASE MANHATTAN FINANCIAL SERVICES INC	PACIFIC BELL WHITE PAGES
	CHASE MANHATTAN FINANCIAL SERVICES	PACIFIC BELL WHITE PAGES

## FINDINGS

<u>Year</u>	<u>Uses</u>	<u>Source</u>
1991	SHEAR STEPHEN C FLEHR HOHBACH TEST AITRITTON & HERBERTATTYS	PACIFIC BELL WHITE PAGES
	Caplan Julian atty	PACIFIC BELL WHITE PAGES
	Chase Manhattan Financial Services	PACIFIC BELL WHITE PAGES
	FLEHR HOHBACH TEST ALBRITTON & HERBERT attys	PACIFIC BELL WHITE PAGES
	Higgins Willis E atty	PACIFIC BELL WHITE PAGES
	Shear Stephen C Flehr Hohbach Test Aitritton & Herbertattys	PACIFIC BELL WHITE PAGES
	Test Aldo J Flohr Hohbach Test Albrilton & Herbert attys	PACIFIC BELL WHITE PAGES

### 207 PAGE MILL RD

<u>Year</u>	<u>Uses</u>	<u>Source</u>
1965	HOGLE GEO H	R. L. Polk Co.
1950	a Ahrens I R	R. L. Polk Co.
1946	Ahrens I R	R. L. Polk Co.
1942	Sanches Vincent	R. L. Polk Co.
1936	Harvey F A	R. L. Polk Co.
1931	Hopkins E S Mrs	R. L. Polk Co.

### 216 PAGE MILL RD

<u>Year</u>	<u>Uses</u>	<u>Source</u>
2001	XXXX	Haines Company, Inc.
1982	Varsity Towing	Pacific Telephone
	Uoyds Towing Inc	Pacific Telephone
	Lloyds Leisure Tours Ls Alts	Pacific Telephone
	Carlomagnos Rich Auto Body & Towing	Pacific Telephone
1978	Lloyds Towing Inc	R. L. Polk & Co.
	Lloyds Automotive Service repr	R. L. Polk & Co.
1975	LLOYDS TOWING INC	Pacific Telephone
	LLOYDS AUTOMOTIVE SERVICE	Pacific Telephone
1970	Lloyds Towing Inc	R. L. Polk & Co.
	Phillips Sixty Six Service	R. L. Polk & Co.
	Lloyds Automotive Service repr	R. L. Polk & Co.
1965	LLOYDS BAY AREA TOWING	R. L. Polk Co.
	LLOYDS AUTOMOTIVE SERVICE REPR	R. L. Polk Co.
1960	Lloyds Bay Area Towing da	R. L. Polk Co.
	Lloyds Automotive auto repr 4D	R. L. Polk Co.

## FINDINGS

### 220 PAGE MILL RD

<u>Year</u>	<u>Uses</u>	<u>Source</u>
1978	a Anistics consulting servs	R. L. Polk & Co.

### 223 PAGE MILL RD

<u>Year</u>	<u>Uses</u>	<u>Source</u>
1978	General Electric Co Pacific Region	R. L. Polk & Co.

### 224 PAGE MILL RD

<u>Year</u>	<u>Uses</u>	<u>Source</u>
1957	RAMFREZ DAN I	Pacific Telephone
1955	Espinosa Pablo	R. L. Polk & Co.
1950	Espinosa Pablo	R. L. Polk Co.
1946	Espinosa Pablo	R. L. Polk Co.
1942	Cook M M	R. L. Polk Co.

### 230 PAGE MILL RD

<u>Year</u>	<u>Uses</u>	<u>Source</u>
1978	Becker & Norton Iwysr	R. L. Polk & Co.

### 233 PAGE MILL RD

<u>Year</u>	<u>Uses</u>	<u>Source</u>
1950	Phelps LS	R. L. Polk Co.
1946	Phelps L S	R. L. Polk Co.

### 245 PAGE MILL RD

<u>Year</u>	<u>Uses</u>	<u>Source</u>
1950	a Johnson Ruth	R. L. Polk Co.
1946	Johnson Geo	R. L. Polk Co.
1942	Long A S	R. L. Polk Co.

### 260 PAGE MILL RD

<u>Year</u>	<u>Uses</u>	<u>Source</u>
1957	DUNCAN ODELL	Pacific Telephone
1955	Duncan Odell da	R. L. Polk & Co.
1946	Clark Saml	R. L. Polk Co.
1942	Clark Saml	R. L. Polk Co.
1936	Stokes M D	R. L. Polk Co.
1931	Ayhens Leslie	R. L. Polk Co.



## FINDINGS

### 275 PAGE MILL RD

<u>Year</u>	<u>Uses</u>	<u>Source</u>
1960	PAGE MILL RD Contd	R. L. Polk Co.
	Packard Co plant	R. L. Polk Co.
	Dymec Div of Hewlett	R. L. Polk Co.
1957	DYNAC INC	Pacific Telephone
	HEWLETT PACKARD CO RADIO ENGNRS	Pacific Telephone
	PACKARD D HEWLETT PACKARD CO RADIO ENGNRS	Pacific Telephone

### 280 PAGE MILL RD

<u>Year</u>	<u>Uses</u>	<u>Source</u>
1942	Hemphill J H	R. L. Polk Co.

### Page Mill Rd

### 395 Page Mill Rd

<u>Year</u>	<u>Uses</u>	<u>Source</u>
2014	KRYPTON PROJECT INC	EDR Digital Archive
	COGNOA INC	EDR Digital Archive
	MOLOCO INC	EDR Digital Archive
	GRAPHICLY INC	EDR Digital Archive
	BUYSIGHT INC	EDR Digital Archive
	SPOTMIXER	EDR Digital Archive
	PLAYDOM INC	EDR Digital Archive
	DISCONNECT INC	EDR Digital Archive
	COMBIMMUNE INC	EDR Digital Archive
	BIOTX TECHNOLOGIES	EDR Digital Archive
	CHOMPON INC	EDR Digital Archive
	BORSCHIK LLC	EDR Digital Archive
	TURBOPROP INC	EDR Digital Archive
	STARTX	EDR Digital Archive
	IMAGINE K12 LLC	EDR Digital Archive
	CHATOUS INC	EDR Digital Archive
	TIXXME INC	EDR Digital Archive
	CATALOG CHOICE	EDR Digital Archive
	THREE KOI LABS INC	EDR Digital Archive
	MEDALLIA INC	EDR Digital Archive
	ONE TRUE MEDIA INC	EDR Digital Archive
	BIG DATA SERVICES INC	EDR Digital Archive

## FINDINGS

<u>Year</u>	<u>Uses</u>	<u>Source</u>	
2014	ENTEFY INC	EDR Digital Archive	
	ARTILLERY GAMES INC	EDR Digital Archive	
	DATAHERO INC	EDR Digital Archive	
	BLOOMBARD INC	EDR Digital Archive	
	KRYPTON PROJECT INC	EDR Digital Archive	
	COGNOA INC	EDR Digital Archive	
	MOLOCO INC	EDR Digital Archive	
	BUYSIGHT INC	EDR Digital Archive	
	GRAPHICLY INC	EDR Digital Archive	
	SPOTMIXER	EDR Digital Archive	
	PLAYDOM INC	EDR Digital Archive	
	COMBIMMUNE INC	EDR Digital Archive	
	BIOTX TECHNOLOGIES	EDR Digital Archive	
	STARTX	EDR Digital Archive	
	DISCONNECT INC	EDR Digital Archive	
	CHOMPON INC	EDR Digital Archive	
	BORSCHIK LLC	EDR Digital Archive	
	TURBOPROP INC	EDR Digital Archive	
	IMAGINE K12 LLC	EDR Digital Archive	
	CHATOUS INC	EDR Digital Archive	
	TIXXME INC	EDR Digital Archive	
	CATALOG CHOICE	EDR Digital Archive	
	THREE KOI LABS INC	EDR Digital Archive	
	MEDALLIA INC	EDR Digital Archive	
	ONE TRUE MEDIA INC	EDR Digital Archive	
	BIG DATA SERVICES INC	EDR Digital Archive	
	DATAHERO INC	EDR Digital Archive	
	BLOOMBARD INC	EDR Digital Archive	
	ARTILLERY GAMES INC	EDR Digital Archive	
	ENTEFY INC	EDR Digital Archive	
	2010	AGILENT TECH WORLD TRADE	EDR Digital Archive
		GOOGLE	EDR Digital Archive
OBJECTIVE SYSTEMS INTEGRATORS		EDR Digital Archive	
TIXXME INC		EDR Digital Archive	
TIXXME INC		EDR Digital Archive	
GOOGLE		EDR Digital Archive	
AGILENT TECH WORLD TRADE		EDR Digital Archive	
OBJECTIVE SYSTEMS INTEGRATORS	EDR Digital Archive		

## FINDINGS

### **PARK BLVD**

#### **2401 PARK BLVD**

<u>Year</u>	<u>Uses</u>	<u>Source</u>
2001	OOUGLASiaki G 083 VANNAVALLEINTL	Haines Company, Inc.

#### **2409 PARK BLVD**

<u>Year</u>	<u>Uses</u>	<u>Source</u>
1991	GVI EUROPEAN DESIGNS	PACIFIC BELL WHITE PAGES
1986	GVI European Design	Pacific Bell

#### **2417 PARK BLVD**

<u>Year</u>	<u>Uses</u>	<u>Source</u>
2001	REYESS Sharon INORIDSSUNTAHNING	Haines Company, Inc. Haines Company, Inc.
1991	INGRIDS SUNTANNING	PACIFIC BELL WHITE PAGES

### **Park Blvd**

#### **2421 Park Blvd**

<u>Year</u>	<u>Uses</u>	<u>Source</u>
2014	NASAKIAN GALINA DDS	EDR Digital Archive
	NABETA SCOTT	EDR Digital Archive
	ROLAND N KUMAGAI DDS INC	EDR Digital Archive
	HARADA TERU DDS	EDR Digital Archive
	ELAINE CABREZA DDS INC	EDR Digital Archive
	HARADA TERU DDS	EDR Digital Archive
	NASAKIAN GALINA DDS	EDR Digital Archive
	ROLAND N KUMAGAI DDS INC	EDR Digital Archive
	NABETA SCOTT	EDR Digital Archive
	ELAINE CABREZA DDS INC	EDR Digital Archive
2010	ELAINE CABREZA DDS INC	EDR Digital Archive
	WEBER & VOLZING INC	EDR Digital Archive
	HARADA TERU DDS	EDR Digital Archive
	ROLAND N KUMAGAI DDS INC	EDR Digital Archive
	NABETA SCOTT	EDR Digital Archive
	COMP U SCRIPTS	EDR Digital Archive
	NASAKIAN GALINA DDS	EDR Digital Archive
	ELAINE CABREZA DDS INC	EDR Digital Archive
	WEBER & VOLZING INC	EDR Digital Archive

## FINDINGS

<u>Year</u>	<u>Uses</u>	<u>Source</u>
2010	NABETA SCOTT	EDR Digital Archive
	ROLAND N KUMAGAI DDS INC	EDR Digital Archive
	COMP U SCRIPTS	EDR Digital Archive
	NASAKIAN GALINA DDS	EDR Digital Archive
	HARADA TERU DDS	EDR Digital Archive

### PARK BLVD

#### 2421 PARK BLVD

<u>Year</u>	<u>Uses</u>	<u>Source</u>
2001	GBOSSMANCOTTER	Haines Company, Inc.
1991	A 202 KUMAGAI ROLAND N DDS INC	PACIFIC BELL WHITE PAGES

### Park Blvd

#### 2425 Park Blvd

<u>Year</u>	<u>Uses</u>	<u>Source</u>
2014	JULIE C BONNER INC	EDR Digital Archive
	JULIE C BONNER INC	EDR Digital Archive
2010	STORDEX	EDR Digital Archive
	STORDEX	EDR Digital Archive

### PARK BLVD

#### 2425 PARK BLVD

<u>Year</u>	<u>Uses</u>	<u>Source</u>
1991	B 102 SHELLING CLAUS H INC	PACIFIC BELL WHITE PAGES

### Park Blvd

#### 2431 Park Blvd

<u>Year</u>	<u>Uses</u>	<u>Source</u>
2014	PRESBYTERIAN CHURCH IN AMERICA	EDR Digital Archive
	PRESBYTERIAN CHURCH IN AMERICA	EDR Digital Archive
2010	PRESBYTERIAN CHURCH IN AMERICA	EDR Digital Archive
	LEGAL RECOURSE	EDR Digital Archive
	GLOBAL ADVANTAGE	EDR Digital Archive
	LEGAL RECOURSE	EDR Digital Archive
	PRESBYTERIAN CHURCH IN AMERICA	EDR Digital Archive
	GLOBAL ADVANTAGE	EDR Digital Archive

## FINDINGS

### **PARK BLVD**

#### **2431 PARK BLVD**

<u>Year</u>	<u>Uses</u>	<u>Source</u>
2001	DUMON 8 DESOLUTIONS	Haines Company, Inc.
1991	EDWARDS NORMAN A CPA	PACIFIC BELL WHITE PAGES
	HEACOCK DAVID L	PACIFIC BELL WHITE PAGES

#### **2433 PARK BLVD**

<u>Year</u>	<u>Uses</u>	<u>Source</u>
2001	CHANGI	Haines Company, Inc.

#### **2434 PARK BLVD**

<u>Year</u>	<u>Uses</u>	<u>Source</u>
2001	CASA ISABEL	Haines Company, Inc.
1991	CASA ISABEL	PACIFIC BELL WHITE PAGES
1986	CASA ISABEL	Pacific Bell
1978	Vacant	R. L. Polk & Co.
1975	Lynns Massaqe Salon	Pacific Telephone
1965	NICKERSON GRAY & ASSOCIATES	R. L. Polk Co.
	INC ELECTRONIC EQUIP	R. L. Polk Co.
1960	Nickerson Gray	R. L. Polk Co.
	Assocs Inc	R. L. Polk Co.
	electronic equip da	R. L. Polk Co.
1955	State Farm Ins claims	R. L. Polk & Co.

### **Park Blvd**

#### **2441 Park Blvd**

<u>Year</u>	<u>Uses</u>	<u>Source</u>
2014	AMERIPRISE FINANCIAL INC	EDR Digital Archive
	AMERIPRISE FINANCIAL INC	EDR Digital Archive
2010	SKYE STRATEGIC EVENT FUND LP	EDR Digital Archive
	AMERIPRISE FINANCIAL INC	EDR Digital Archive
	AMERIPRISE FINANCIAL INC	EDR Digital Archive
	SKYE STRATEGIC EVENT FUND LP	EDR Digital Archive

## FINDINGS

### **PARK BLVD**

#### **2441 PARK BLVD**

<b><u>Year</u></b>	<b><u>Uses</u></b>	<b><u>Source</u></b>
2001	CELINAAT 08 EN	Haines Company, Inc.
	DIZE 0 HAIR 6 BEAUTY	Haines Company, Inc.
1991	CO DEVELOPMENT ASSOCIATES	PACIFIC BELL WHITE PAGES
1986	CASTO TRAVEL	Pacific Bell
	Casto Travel	Pacific Bell

#### **2442 PARK BLVD**

<b><u>Year</u></b>	<b><u>Uses</u></b>	<b><u>Source</u></b>
2001	X 01 XX	Haines Company, Inc.
1978	Vacant	R. L. Polk & Co.
1970	Runnymede Press pmtrs	R. L. Polk & Co.
1965	FINNISH AMERICAN SAUNA CO DESIGNERS	R. L. Polk Co.
1960	Kewaunee Mfg Co furn mfrs da	R. L. Polk Co.
1957	KEWAUNEE MFG CO	Pacific Telephone
1955	Vacant	R. L. Polk & Co.

#### **2443 PARK BLVD**

<b><u>Year</u></b>	<b><u>Uses</u></b>	<b><u>Source</u></b>
2001	XXXX	Haines Company, Inc.
1991	GULLIXSON CONRAD F	PACIFIC BELL WHITE PAGES

#### **2450 PARK BLVD**

<b><u>Year</u></b>	<b><u>Uses</u></b>	<b><u>Source</u></b>
2001	XXXX	Haines Company, Inc.
1978	Fee Mailer	R. L. Polk & Co.
1970	Park Boulevard Barber Shop	R. L. Polk & Co.
1965	LESLEY FRANCES F MRS CLO DESIGNER	R. L. Polk Co.
1960	Lesley Frances M Mrs designer da	R. L. Polk Co.
1957	LESLEY FRANCES DESGNER	Pacific Telephone
1955	womens cdo	R. L. Polk & Co.
	womens cdo	R. L. Polk & Co.
	Lesley Frances Mrs mfr	R. L. Polk & Co.

## FINDINGS

### 2458 PARK BLVD

<u>Year</u>	<u>Uses</u>	<u>Source</u>
1960	Pyburn Chas trucking da	R. L. Polk Co.
1955	Pyburn Chas da	R. L. Polk & Co.

### 2460 PARK BLVD

<u>Year</u>	<u>Uses</u>	<u>Source</u>
2001	A 0 PERMANENT	Haines Company, Inc.
	SOLUTION NICOLE	Haines Company, Inc.
	NICOLESKIN CARE	Haines Company, Inc.
	RAYMANN VICTORYLANE	Haines Company, Inc.
1991	MINAS BOUTIQUE	PACIFIC BELL WHITE PAGES
1986	All American Bail Bonds	Pacific Bell
	Godfather Bail Bonds	Pacific Bell
	Richardson Bail Bonds	Pacific Bell
	Superior Process Service	Pacific Bell
	U P I Service	Pacific Bell
	Universal Products Inc	Pacific Bell
1982	All American Bail Bonds	Pacific Telephone
	Minnas Boutique	Pacific Telephone
	ADI Group	Pacific Telephone
1978	Godfather Bail Bonds	R. L. Polk & Co.
	Accent On Design int dec	R. L. Polk & Co.
	Wayne Maxey & Assoc graphic art	R. L. Polk & Co.
	Infor Med Corp planning health informations	R. L. Polk & Co.
	R V W Natural Photography photog	R. L. Polk & Co.
1975	Champion International	Pacific Telephone
	Federal Envelope Division	Pacific Telephone
	Infor Med Corp hosp systms constnts	Pacific Telephone
	Pacifica Services	Pacific Telephone
	Wayne Maxey & Associates	Pacific Telephone
1970	Vacant	R. L. Polk & Co.
	V M H Visuals coml artists	R. L. Polk & Co.
	Vacant Burjidan Co sporting goods mfr	R. L. Polk & Co.
1965	AMERICAN GUILD HOMES BLDG CONTRS	R. L. Polk Co.
	OCEAN SCIENCE CAPITAL CORP INV SECURITIES	R. L. Polk Co.

## FINDINGS

### 2463 PARK BLVD

<u>Year</u>	<u>Uses</u>	<u>Source</u>
2001	XXXX	Haines Company, Inc.

### 2484 PARK BLVD

<u>Year</u>	<u>Uses</u>	<u>Source</u>
1960	Sherman Park	R. L. Polk Co.
	Kennon Calvin	R. L. Polk Co.
1955	Brown Louis J	R. L. Polk & Co.

### Park Blvd

#### 2501 Park Blvd

<u>Year</u>	<u>Uses</u>	<u>Source</u>
2014	LAW OFFICES OF MICHAEL J REPKA	EDR Digital Archive
	MILLER JFFREY C ATTRNEY AT LAW	EDR Digital Archive
	BREWER JANET L LAW OFFICES	EDR Digital Archive
	LAW OFFICES OF MICHAEL J REPKA	EDR Digital Archive
	MILLER JFFREY C ATTRNEY AT LAW	EDR Digital Archive
2010	BREWER JANET L LAW OFFICES	EDR Digital Archive
	RICHARDSON GEORGE B LAW OFFICE	EDR Digital Archive
	GIAMALIS & SLEISER	EDR Digital Archive
	ROMINES RON LAW OFFICE OF	EDR Digital Archive
	SORENSEN BONNIE LAW OFFICE	EDR Digital Archive
	LAW OFFICE LORI GRENBERG ORION	EDR Digital Archive
	HARTMAN TRUDY A MD	EDR Digital Archive
	JAVAID & WAQQAS LLC	EDR Digital Archive
	PARSONS JON R	EDR Digital Archive
	BAY CITIES LEAG JUNIOR GOLFERS	EDR Digital Archive
	DYER-FRIEDMAN JENNIFER PHD	EDR Digital Archive
	MASSANA	EDR Digital Archive
	MOBILE CROSSING INC	EDR Digital Archive
	DENARDI INVESTMENT LLC	EDR Digital Archive
	LAW OFFICES OF MICHAEL J REPKA	EDR Digital Archive
SORENSEN BONNIE LAW OFFICE	EDR Digital Archive	
ROMINES RON LAW OFFICE OF	EDR Digital Archive	
RICHARDSON GEORGE B LAW OFFICE	EDR Digital Archive	
GIAMALIS & SLEISER	EDR Digital Archive	
LAW OFFICE LORI GRENBERG ORION	EDR Digital Archive	
HARTMAN TRUDY A MD	EDR Digital Archive	



## FINDINGS

<u>Year</u>	<u>Uses</u>	<u>Source</u>
2010	LAW OFFICES OF MICHAEL J REPKA	EDR Digital Archive
	JAVAID & WAQQAS LLC	EDR Digital Archive
	PARSONS JON R	EDR Digital Archive
	DYER-FRIEDMAN JENNIFER PHD	EDR Digital Archive
	DENARDI INVESTMENT LLC	EDR Digital Archive
	MOBILE CROSSING INC	EDR Digital Archive
	BAY CITIES LEAG JUNIOR GOLFERS	EDR Digital Archive
	MASSANA	EDR Digital Archive

### PARK BLVD

#### 2501 PARK BLVD

<u>Year</u>	<u>Uses</u>	<u>Source</u>
2001	AGIEWICHEVEMATTY	Haines Company, Inc.
	BECKER LEWIS M O ATTY	Haines Company, Inc.
	GIAMAUS PETER J	Haines Company, Inc.
	ATTY GOLDSCHIEOER P	Haines Company, Inc.
	ATTY KENTEDWAJRATTY	Haines Company, Inc.
	PARKBLVD 84308 CONT PAPPASS RATI TY	Haines Company, Inc.
	PARSON	Haines Company, Inc.
	OSLEIZERJoy SLEIZERd QIAMALIS	Haines Company, Inc.
	ORENSEN B ATITY 698 32 M	Haines Company, Inc.
1991	ROSS LINDA S	PACIFIC BELL WHITE PAGES
	GOLDSCHIEDER PETER F	PACIFIC BELL WHITE PAGES
	THOMAS ROBERT E	PACIFIC BELL WHITE PAGES
	GIAMALIS PETER J	PACIFIC BELL WHITE PAGES
	RUSSELL SUSAN E	PACIFIC BELL WHITE PAGES
	SLEIZER & GIAMALIS	PACIFIC BELL WHITE PAGES
1986	BREENE KERR PRODUCTIONS	Pacific Bell
	Giamalis Peter J atty	Pacific Bell
	Mitech Industries	Pacific Bell
	Romney Golant Martin & Ashen pat atty	Pacific Bell
	Rost Clayton O atty	Pacific Bell
	Rost Sleizer Giamalis attys	Pacific Bell
	Russell Susan E atty	Pacific Bell
	Scott William attys	Pacific Bell
	Sleizer Larry atty	Pacific Bell
	Thomas Robert E attys	Pacific Bell

## FINDINGS

<u>Year</u>	<u>Uses</u>	<u>Source</u>
1986	Young Roberta Munro atty	Pacific Bell
1978	Vacant	R. L. Polk & Co.
1970	Vacant	R. L. Polk & Co.
1965	VACANT	R. L. Polk Co.
1960	Vacant	R. L. Polk Co.
1955	Vacant	R. L. Polk & Co.

### 2553 PARK BLVD

<u>Year</u>	<u>Uses</u>	<u>Source</u>
1960	Power & Mullin Constn Inc engs da	R. L. Polk Co.

### Park Blvd

#### 2555 Park Blvd

<u>Year</u>	<u>Uses</u>	<u>Source</u>
2014	GOLICK DAVID	EDR Digital Archive
	OBUJEN & MC CUTCHEON INC	EDR Digital Archive
	CAROL F SLOTNICK PHD	EDR Digital Archive
	NANCY SULLIVAN PHD	EDR Digital Archive
	RANDLE DESIGN	EDR Digital Archive
	HUTCHINS SYSTEMS INC	EDR Digital Archive
	RANDLE DESIGN	EDR Digital Archive
	HUTCHINS SYSTEMS INC	EDR Digital Archive
	OBUJEN & MC CUTCHEON INC	EDR Digital Archive
	CAROL F SLOTNICK PHD	EDR Digital Archive
2010	NANCY SULLIVAN PHD	EDR Digital Archive
	GOLICK DAVID	EDR Digital Archive
	HUTCHINS SYSTEMS INC	EDR Digital Archive
	NELSON J PETER WRITR	EDR Digital Archive
	YOST JEFFREY MFT	EDR Digital Archive
	MAP ROYALTY INC	EDR Digital Archive
	SELBY ROSEMARY PHD	EDR Digital Archive
	CAROL F SLOTNICK PHD	EDR Digital Archive
	MORRISSEY-COMPTON EDUCTL CTR	EDR Digital Archive
	OBUJEN & MC CUTCHEON INC	EDR Digital Archive
	POINT IMPACT ANALYSIS LLC	EDR Digital Archive
	OBUJEN DOUG	EDR Digital Archive
	GOLICK DAVID	EDR Digital Archive
	ABS INSURANCE & FINANCIAL INC	EDR Digital Archive

## FINDINGS

<u>Year</u>	<u>Uses</u>	<u>Source</u>
2010	ON - TIME CONSTRUCTIONS	EDR Digital Archive
	GOLICK DAVID	EDR Digital Archive
	ABS INSURANCE & FINANCIAL INC	EDR Digital Archive
	ON - TIME CONSTRUCTIONS	EDR Digital Archive
	CAROL F SLOTNICK PHD	EDR Digital Archive
	MORRISSEY-COMPTON EDUCTL CTR	EDR Digital Archive
	OBUJEN & MC CUTCHEON INC	EDR Digital Archive
	OBUJEN DOUG	EDR Digital Archive
	POINT IMPACT ANALYSIS LLC	EDR Digital Archive
	HUTCHINS SYSTEMS INC	EDR Digital Archive
	NELSON J PETER WRITR	EDR Digital Archive
	YOST JEFFREY MFT	EDR Digital Archive
	MAP ROYALTY INC	EDR Digital Archive
	SELBY ROSEMARY PHD	EDR Digital Archive

### PARK BLVD

#### 2555 PARK BLVD

<u>Year</u>	<u>Uses</u>	<u>Source</u>
2001	OWENFREYAWPHD 8003 W RUSSELLASSOCIATES t	Haines Company, Inc.
	SLOTNICK	Haines Company, Inc.
	SOPTQo EST 54 73 12 U	Haines Company, Inc.
	ANDEBSONCARIPHD BM 301n 6 HI	Haines Company, Inc.
	CHAULENGESCHOOL b S GOLICKDAVID	Haines Company, Inc.
	HUTCHINSSYSTEMSIN	Haines Company, Inc.
	MEUELDAV	Haines Company, Inc.
	VMEUEL DAVID	Haines Company, Inc.
	CMNCTNS	Haines Company, Inc.
	e MORRISSEYCOMPTON 890 3 W ED CENTIER NELSONJPETER	Haines Company, Inc.
	OBUJEN 4 MCCUTCHEO	Haines Company, Inc.
	BUJILDI ABSLUTE MRTG	Haines Company, Inc.
	BNKNG	Haines Company, Inc.
1991	SLOTNICK CAROL F PHD	PACIFIC BELL WHITE PAGES
1986	Allen Douglas R Accountancy Corp	Pacific Bell
	Anderso steve Katl	Pacific Bell
	California Credit Service collectn agcy	Pacific Bell
	Challenge School	Pacific Bell

## FINDINGS

<u>Year</u>	<u>Uses</u>	<u>Source</u>
1986	Conley Richard Co	Pacific Bell
	Cook Michele A	Pacific Bell
	Cybercom Research Corp	Pacific Bell
	Feeley Daniel M atty	Pacific Bell
	Feeley Jerome W atty	Pacific Bell
	Grosward Robt G atty	Pacific Bell
	Hutchins Systems Inc	Pacific Bell
	MC CUTCHEON J C Obujen & Me Cutcheon ctreprtrs	Pacific Bell
	OBUJEN & MC CUTCHEON ct reprtrs	Pacific Bell
	Realistic Advertising	Pacific Bell
	CAPITAL APPRECIATION INVESTMENTS	Pacific Bell
	MOORE JAMES E	Pacific Bell
	1982	Feeley Jeromo W
Peeloy Jerome W alltty		Pacific Telephone
Grosward Robt G atty		Pacific Telephone
Lawry Jos S S		Pacific Telephone
lawry Josephs atty		Pacific Telephone
Seidel Engineers Inc		Pacific Telephone
1978	Park Building	R. L. Polk & Co.
	Conley Richard Inc adv pub relations	R. L. Polk & Co.
	Feeley Jerome W lwyr	R. L. Polk & Co.
	Lawry Joseph S lwyr	R. L. Polk & Co.
	Conley Richd Inc Annex	R. L. Polk & Co.
	Ross Glenn J acct	R. L. Polk & Co.
	Ross Realty	R. L. Polk & Co.
	Inter Varsity Christian Fellowship	R. L. Polk & Co.
	Vogel Lucha N christian science practitioner	R. L. Polk & Co.
	Obujen & Me Cuteheon court reporters	R. L. Polk & Co.
	Obujen & Me Cutchson Ofc	R. L. Polk & Co.
	Vacant	R. L. Polk & Co.
	Page Properties Inc real eat	R. L. Polk & Co.
	Mandala Process	R. L. Polk & Co.
	Nourse Mc Kay & Associates Ofc	R. L. Polk & Co.
	California Credit Service Ofc	R. L. Polk & Co.
	California Credit Service colln agcy	R. L. Polk & Co.
Grosward Robt G lwyr	R. L. Polk & Co.	
California Credit Service Ofc	R. L. Polk & Co.	

## FINDINGS

<u>Year</u>	<u>Uses</u>	<u>Source</u>
1978	Vogel Ernest ofc	R. L. Polk & Co.
	Vacant	R. L. Polk & Co.
	STREET CONTINUED	R. L. Polk & Co.
1975	Creative Initiative Foundation	Pacific Telephone
	Grosword Robt G atty	Pacific Telephone
	Ofc	Pacific Telephone
	Hanavan Richard J Stocklmeir Insurance	Pacific Telephone
	Kennedy Donald J atty	Pacific Telephone
	Lawry Joseph S atty	Pacific Telephone
	MC CUTCHEON J C Obujen & Mc Cutcheon ct reprtrs	Pacific Telephone
	OBUJEN & MC CUTCHEONI creprtrs	Pacific Telephone
	Ross Glenn J	Pacific Telephone
	Ross Realty	Pacific Telephone
	Sequoia Seminar	Pacific Telephone
	Stanford Floor Covering	Pacific Telephone
	1970	Building
Anderson Wm E Jr lwyr		R. L. Polk & Co.
Mills Robt L lwyr		R. L. Polk & Co.
Kendan Associates consulting eng		R. L. Polk & Co.
Kennedy & Lawry lwyr		R. L. Polk & Co.
Vacant		R. L. Polk & Co.
Ross Glenn J acct		R. L. Polk & Co.
Ross Realty		R. L. Polk & Co.
Athey Skipwith W consulting eng		R. L. Polk & Co.
Obujen & Mc Cutcheon court reporters		R. L. Polk & Co.
National Initiative Foundation		R. L. Polk & Co.
Sequoia Seminar Foundation		R. L. Polk & Co.
Stocklmeir & Stocklmeir ins agts		R. L. Polk & Co.
California Credit Service colin agcy		R. L. Polk & Co.
Vacant		R. L. Polk & Co.
Stachler Ruth A lwyr		R. L. Polk & Co.
Vacant		R. L. Polk & Co.
Business & Professional Management		R. L. Polk & Co.
Barrett Jay G Ofc		R. L. Polk & Co.
Grosword Robt G lwyr		R. L. Polk & Co.
Holland Marine Design Studio		R. L. Polk & Co.
Baker D S Enterprises		R. L. Polk & Co.
PARK BLVD Contd		R. L. Polk & Co.

## FINDINGS

<u>Year</u>	<u>Uses</u>	<u>Source</u>
1970	STREET CONTINUED	R. L. Polk & Co.
1965	BUILDING	R. L. Polk Co.
	KENDAN ASSOCIATES	R. L. Polk Co.
	KENNEDY GROSS LWYRS	R. L. Polk Co.
	VACANT	R. L. Polk Co.
	DIETRICH ASSOCIATES MFRS AGTS	R. L. Polk Co.
	WEST ELEVEN INC MFRS AGTS	R. L. Polk Co.
	ATHEY SKIPWITH W CONSULTING ENG	R. L. Polk Co.
	OBUJEN & MC CUTCHEON COURT REPORTERS	R. L. Polk Co.
	BOEHRS CO REAL LST	R. L. Polk Co.
	STOCKLMEIR C STOCKLMEIR INS AGTS	R. L. Polk Co.
	VACANT	R. L. Polk Co.
	NORTHRUP NORTRONICS CORP ELECTRONIC EQUIP	R. L. Polk Co.
	STREET CONTINUED	R. L. Polk Co.

### **Park Blvd**

#### **2557 Park Blvd**

<u>Year</u>	<u>Uses</u>	<u>Source</u>
2014	HITEHCARE LLC	EDR Digital Archive
	HITEHCARE LLC	EDR Digital Archive

### **PARK BLVD**

#### **2557 PARK BLVD**

<u>Year</u>	<u>Uses</u>	<u>Source</u>
2001	KEYDavid PIPAINOlames	Haines Company, Inc.

### **Park Blvd**

#### **2559 Park Blvd**

<u>Year</u>	<u>Uses</u>	<u>Source</u>
2014	KINDOMA INC	EDR Digital Archive
	KINDOMA INC	EDR Digital Archive

## FINDINGS

### **PARK BLVD**

#### **2559 PARK BLVD**

<b><u>Year</u></b>	<b><u>Uses</u></b>	<b><u>Source</u></b>
2001	SPASOJEVICMIqan II	Haines Company, Inc.

#### **2560 PARK BLVD**

<b><u>Year</u></b>	<b><u>Uses</u></b>	<b><u>Source</u></b>
2001	WONGMan	Haines Company, Inc.
	WON 90 Ivy	Haines Company, Inc.
	BROWNELLDow I 6581 3e BROWNELL	Haines Company, Inc.

#### **2561 PARK BLVD**

<b><u>Year</u></b>	<b><u>Uses</u></b>	<b><u>Source</u></b>
2001	XXXX	Haines Company, Inc.

#### **2567 PARK BLVD**

<b><u>Year</u></b>	<b><u>Uses</u></b>	<b><u>Source</u></b>
2001	GARYOIga	Haines Company, Inc.
	GARY Charles	Haines Company, Inc.

### **Park Blvd**

#### **2569 Park Blvd**

<b><u>Year</u></b>	<b><u>Uses</u></b>	<b><u>Source</u></b>
2014	TOM BRINCK	EDR Digital Archive
	TOM BRINCK	EDR Digital Archive
2010	FPGA TECHNOLOGIES	EDR Digital Archive
	FPGA TECHNOLOGIES	EDR Digital Archive

#### **2571 Park Blvd**

<b><u>Year</u></b>	<b><u>Uses</u></b>	<b><u>Source</u></b>
2010	FLUENT BABY INC	EDR Digital Archive
	FLUENT BABY INC	EDR Digital Archive

#### **2573 Park Blvd**

<b><u>Year</u></b>	<b><u>Uses</u></b>	<b><u>Source</u></b>
2010	RANDI JAYNE PRODUCTIONS LLC	EDR Digital Archive
	RANDI JAYNE PRODUCTIONS LLC	EDR Digital Archive

## FINDINGS

### **PARK BLVD**

#### **2573 PARK BLVD**

<b><u>Year</u></b>	<b><u>Uses</u></b>	<b><u>Source</u></b>
2001	LOWHURSOTM	Haines Company, Inc.
	SHEPHERD Clay	Haines Company, Inc.
	KEDIAPankal	Haines Company, Inc.
	GUPTASmora	Haines Company, Inc.
	SHEPHERD Clay	Haines Company, Inc.

### **Park Blvd**

#### **2577 Park Blvd**

<b><u>Year</u></b>	<b><u>Uses</u></b>	<b><u>Source</u></b>
2014	SHULER PETER J	EDR Digital Archive
	NORMA MA	EDR Digital Archive
	NORMA MA	EDR Digital Archive
	SHULER PETER J	EDR Digital Archive
2010	SHULER PETER J	EDR Digital Archive
	SHULER PETER J	EDR Digital Archive

### **PARK BLVD**

#### **2577 PARK BLVD**

<b><u>Year</u></b>	<b><u>Uses</u></b>	<b><u>Source</u></b>
2001	ZUCKERMANSIVANEzra	Haines Company, Inc.
	SIVANE 650 325 1 S S 1 VANL	Haines Company, Inc.
	CURRYDouglas	Haines Company, Inc.

#### **2579 PARK BLVD**

<b><u>Year</u></b>	<b><u>Uses</u></b>	<b><u>Source</u></b>
2001	XXXX	Haines Company, Inc.

### **Park Blvd**

#### **2581 Park Blvd**

<b><u>Year</u></b>	<b><u>Uses</u></b>	<b><u>Source</u></b>
2014	WALTER CONSULTING	EDR Digital Archive
	WALTER CONSULTING	EDR Digital Archive
2010	WALTER CONSULTING	EDR Digital Archive
	WALTER CONSULTING	EDR Digital Archive



## FINDINGS

### **PARK BLVD**

#### **2581 PARK BLVD**

<b><u>Year</u></b>	<b><u>Uses</u></b>	<b><u>Source</u></b>
2001	WALTER Charles	Haines Company, Inc.
	WALTER Chuck	Haines Company, Inc.
	WALTER Helen	Haines Company, Inc.
	BRODERICKBridget	Haines Company, Inc.
	THOMAS G	Haines Company, Inc.

#### **2583 PARK BLVD**

<b><u>Year</u></b>	<b><u>Uses</u></b>	<b><u>Source</u></b>
2001	OLIVARESSal	Haines Company, Inc.

### **Park Blvd**

#### **2585 Park Blvd**

<b><u>Year</u></b>	<b><u>Uses</u></b>	<b><u>Source</u></b>
2014	URIVERSE INC	EDR Digital Archive
	ACCIDENT ANALYSIS ASSOC INC	EDR Digital Archive
	URIVERSE INC	EDR Digital Archive
	ACCIDENT ANALYSIS ASSOC INC	EDR Digital Archive
2010	ACCIDENT ANALYSIS ASSOC INC	EDR Digital Archive
	YAHOO MOBILE	EDR Digital Archive
	ACCIDENT ANALYSIS ASSOC INC	EDR Digital Archive
	YAHOO MOBILE	EDR Digital Archive

### **PARK BLVD**

#### **2597 PARK BLVD**

<b><u>Year</u></b>	<b><u>Uses</u></b>	<b><u>Source</u></b>
1960	Vacant	R. L. Polk Co.
1955	Vacant	R. L. Polk & Co.

#### **2629 PARK BLVD**

<b><u>Year</u></b>	<b><u>Uses</u></b>	<b><u>Source</u></b>
1970	Vacant	R. L. Polk & Co.
1965	GOULDS BOB OFFICE SUPPLY STATIONERY	R. L. Polk Co.

## FINDINGS

### 2640 PARK BLVD

<u>Year</u>	<u>Uses</u>	<u>Source</u>
1965	NO RETURN	R. L. Polk Co.
1960	Wilkerson Richd J AD	R. L. Polk Co.

### 2650 PARK BLVD

<u>Year</u>	<u>Uses</u>	<u>Source</u>
1965	PARK AUTOMOTIVE SERVICE REPAIRS	R. L. Polk Co.
1960	Jason Furn Mfg Co AD	R. L. Polk Co.
1955	Vacant	R. L. Polk & Co.

### 2655 PARK BLVD

<u>Year</u>	<u>Uses</u>	<u>Source</u>
2001	XXXX	Haines Company, Inc.
1978	Space Components mach	R. L. Polk & Co.
1970	Space Components Siegfried Appelt	R. L. Polk & Co.
1965	VACANT	R. L. Polk Co.
1960	Vacant	R. L. Polk Co.
1955	Lane E V Corp whse	R. L. Polk & Co.

### 2660 PARK BLVD

<u>Year</u>	<u>Uses</u>	<u>Source</u>
2001	XXXX	Haines Company, Inc.
1978	Romaje Corp & R & R Marketing Whse	R. L. Polk & Co.
1970	Vacant	R. L. Polk & Co.
1965	PARKS FURNITURE WHSE	R. L. Polk Co.
1960	Parks Furn whse	R. L. Polk Co.

### 2675 PARK BLVD

<u>Year</u>	<u>Uses</u>	<u>Source</u>
2001	XXXX	Haines Company, Inc.
1978	Priz Co automatic consultants	R. L. Polk & Co.
1975	GIBSON DENNIS R CORP contr	Pacific Telephone
	PRIZ CO autmtc contris	Pacific Telephone
	Triad Productions	Pacific Telephone
1970	Priz Co automatic consultants	R. L. Polk & Co.
1965	VACANT	R. L. Polk Co.
1960	Lane E V Corp bldg contrs da	R. L. Polk Co.
1955	Lane E V Corp constn eng da sects	R. L. Polk & Co.

## FINDINGS

### 2685 PARK BLVD

<u>Year</u>	<u>Uses</u>	<u>Source</u>
1978	Timothy Arth C lwyr	R. L. Polk & Co.
	Zulch Thelma H lwyr	R. L. Polk & Co.
	Emty Press publisher	R. L. Polk & Co.
1975	Timothy Arthur C Art atty	Pacific Telephone
	Zuich Thelma H atty	Pacific Telephone
1970	Timothy Arth C atty Zulch Thelma A atty	R. L. Polk & Co.

### Park Blvd

#### 2747 Park Blvd

<u>Year</u>	<u>Uses</u>	<u>Source</u>
2014	WORLDS LAW LLP	EDR Digital Archive
	BOCOOK B H ARCHITECT	EDR Digital Archive
	BOCOOK B H ARCHITECT	EDR Digital Archive
	WORLDS LAW LLP	EDR Digital Archive

### PARK BLVD

#### 2747 PARK BLVD

<u>Year</u>	<u>Uses</u>	<u>Source</u>
2001	BROWN Robert STAPLETON	Haines Company, Inc.
	COMMUNICATIONS	Haines Company, Inc.
1991	BROWN VANCE M & SONS INC	PACIFIC BELL WHITE PAGES
1986	Brown Vance M & Sons Inc	Pacific Bell
1978	Brown Vance M & Sons Inc genl contra	R. L. Polk & Co.
1970	Brown Vance M & Sons Inc geni contrs	R. L. Polk & Co.
1965	BROWN VANCE M & SONS INC GENL CONTRS	R. L. Polk Co.

#### 2785 PARK BLVD

<u>Year</u>	<u>Uses</u>	<u>Source</u>
2001	XXXX	Haines Company, Inc.
1991	RMC LONESTAR	PACIFIC BELL WHITE PAGES
1986	El Is Enterprises	Pacific Bell
1978	Pacific Ready Mix Inc concrete	R. L. Polk & Co.
1975	PACIFIC READY MIX INC	Pacific Telephone
1970	Pacific Ready Mix Inc concrete	R. L. Polk & Co.

## FINDINGS

### 2787 PARK BLVD

<u>Year</u>	<u>Uses</u>	<u>Source</u>
1965	PALO ALTO MATERIALS CO BLDG MATERIALS	R. L. Polk Co.
1960	Palo Alto Materials Co bldg materials	R. L. Polk Co. R. L. Polk Co.
1955	bldg materials da sects PARK BLVD Contd Palo Alto Materials Co	R. L. Polk & Co. R. L. Polk & Co. R. L. Polk & Co. R. L. Polk & Co.

### 2825 PARK BLVD

<u>Year</u>	<u>Uses</u>	<u>Source</u>
2001	XXXX	Haines Company, Inc.
1970	Hewlett Packard Co Rec Dept	R. L. Polk & Co.
1965	HEWLETT PACKARD CO REC DYMEC DIVISION OF	R. L. Polk Co. R. L. Polk Co.
1960	Royal Glass Mirror Co whse da	R. L. Polk Co.
1955	Toland Mc Kune & Boyle steel products da	R. L. Polk & Co. R. L. Polk & Co.

### 2827 PARK BLVD

<u>Year</u>	<u>Uses</u>	<u>Source</u>
1955	Co whse da Peninsula Feed & Fuel	R. L. Polk & Co. R. L. Polk & Co.

### 2829 PARK BLVD

<u>Year</u>	<u>Uses</u>	<u>Source</u>
1955	Vacant	R. L. Polk & Co.

### 2838 PARK BLVD

<u>Year</u>	<u>Uses</u>	<u>Source</u>
2001	KOFITette SMITH Fred SMITH Fled	Haines Company, Inc. Haines Company, Inc.

### PARK CT

#### 2409 PARK CT

<u>Year</u>	<u>Uses</u>	<u>Source</u>
1986	GVI EUROPEAN DESIGN	Pacific Bell

## FINDINGS

### 2417 PARK CT

<u>Year</u>	<u>Uses</u>	<u>Source</u>
1986	PALO ALTO CENTRAL	Pacific Bell

### 2434 PARK CT

<u>Year</u>	<u>Uses</u>	<u>Source</u>
1986	CASA ISABEL	Pacific Bell

### 2460 PARK CT

<u>Year</u>	<u>Uses</u>	<u>Source</u>
1986	U P I SERVICE	Pacific Bell
	SUPERIOR PROCESS SERVICE	Pacific Bell
	NATURAL PHOTOGRAPHY ROBERT VERNON WILSON	Pacific Bell
	ALL AMERICAN BAIL BONDS	Pacific Bell
	GODFATHER BAIL BONDS	Pacific Bell

### 2501 PARK CT

<u>Year</u>	<u>Uses</u>	<u>Source</u>
1986	SLEIZER LARRY ATTY	Pacific Bell
	BREENE KERR PRODUCTIONS	Pacific Bell
	ROMNEY GOLANT MARTIN & ASHEN PAT ATTY	Pacific Bell

### 2555 PARK CT

<u>Year</u>	<u>Uses</u>	<u>Source</u>
1986	CALIFORNIA CREDIT SERVICE COLLECTN AGCY	Pacific Bell
	MORRISSEY COMPTON EDUCATIONAL CENTER PALO ALTO 322 59	Pacific Bell
	FEELEY JEROME W ATTY	Pacific Bell
	CHALLENGE SCHOOL	Pacific Bell
	MC CUTCHEON J C OBUJEN & ME CUTCHEON CTREPRTRS	Pacific Bell
	CONLEY RICHARD CO	Pacific Bell
	FEELEY DANIEL M ATTY	Pacific Bell

### 2747 PARK CT

<u>Year</u>	<u>Uses</u>	<u>Source</u>
1986	BROWN VANCE M & SONS INC	Pacific Bell

## FINDINGS

### 2760 PARK CT

<u>Year</u>	<u>Uses</u>	<u>Source</u>
1957	CAMPBEL S TRANSFER & HAULING	Pacific Telephone

### SHERIDAN

#### 135 SHERIDAN

<u>Year</u>	<u>Uses</u>	<u>Source</u>
1942	Gerrity Thos	R. L. Polk Co.
1936	Gerrity T J	R. L. Polk Co.
1931	Gerrity T J	R. L. Polk Co.

#### 164 SHERIDAN

<u>Year</u>	<u>Uses</u>	<u>Source</u>
1942	Leon Juan	R. L. Polk Co.
1936	Chavez Antonio	R. L. Polk Co.

#### 165 SHERIDAN

<u>Year</u>	<u>Uses</u>	<u>Source</u>
1942	Sanchez Pedro	R. L. Polk Co.
	Tully D G	R. L. Polk Co.
1936	Serna Jas jr	R. L. Polk Co.
	Meyer Adella A	R. L. Polk Co.
1931	Meyer Adella drsmkr	R. L. Polk Co.

#### 191 SHERIDAN

<u>Year</u>	<u>Uses</u>	<u>Source</u>
1942	Mills G T	R. L. Polk Co.
1936	Hayes A E	R. L. Polk Co.
1931	Anderson Fred	R. L. Polk Co.

#### 204 SHERIDAN

<u>Year</u>	<u>Uses</u>	<u>Source</u>
1942	Grundhoffer S F	R. L. Polk Co.
1936	Hall J B	R. L. Polk Co.
	Grundhoffer S F	R. L. Polk Co.
1931	Dyer O F	R. L. Polk Co.

#### 207 SHERIDAN

<u>Year</u>	<u>Uses</u>	<u>Source</u>
1942	Mills David	R. L. Polk Co.

## FINDINGS

<u>Year</u>	<u>Uses</u>	<u>Source</u>
1936	Miley J H	R. L. Polk Co.
1931	Hight B K	R. L. Polk Co.

### 215 SHERIDAN

<u>Year</u>	<u>Uses</u>	<u>Source</u>
1942	Graves M V	R. L. Polk Co.
1936	Vacant	R. L. Polk Co.
1931	Vacant	R. L. Polk Co.

### 228 SHERIDAN

<u>Year</u>	<u>Uses</u>	<u>Source</u>
1942	Gerrity C J	R. L. Polk Co.
1936	Gerrity C J	R. L. Polk Co.
1931	Gerrity C J	R. L. Polk Co.

### 235 SHERIDAN

<u>Year</u>	<u>Uses</u>	<u>Source</u>
1942	Coman D C	R. L. Polk Co.
1936	Yoshida Seisuke	R. L. Polk Co.
1931	Yoshida Seisuke	R. L. Polk Co.

### 251 SHERIDAN

<u>Year</u>	<u>Uses</u>	<u>Source</u>
1942	Davis Eleanor Mrs	R. L. Polk Co.
1936	Graves M V	R. L. Polk Co.
1931	Moore J W	R. L. Polk Co.

### 271 SHERIDAN

<u>Year</u>	<u>Uses</u>	<u>Source</u>
1942	Moore J R Mrs	R. L. Polk Co.
1936	Moore J H	R. L. Polk Co.
1931	Moore J H	R. L. Polk Co.

### 276 SHERIDAN

<u>Year</u>	<u>Uses</u>	<u>Source</u>
1942	Chapman L A	R. L. Polk Co.
1936	Guy D D	R. L. Polk Co.
1931	Gully L F	R. L. Polk Co.

## FINDINGS

### 278 SHERIDAN

<u>Year</u>	<u>Uses</u>	<u>Source</u>
1942	Mellor T I	R. L. Polk Co.
1936	Nuding J M	R. L. Polk Co.
1931	Hilgeman Wm	R. L. Polk Co.

### 280 SHERIDAN

<u>Year</u>	<u>Uses</u>	<u>Source</u>
1942	Beavers Paul	R. L. Polk Co.
1936	Gwartney H E	R. L. Polk Co.
1931	Picker David	R. L. Polk Co.

### 296 SHERIDAN

<u>Year</u>	<u>Uses</u>	<u>Source</u>
1942	Halliwell Frank	R. L. Polk Co.
1936	Landry D H	R. L. Polk Co.
1931	OMeara A J	R. L. Polk Co.

### 306 SHERIDAN

<u>Year</u>	<u>Uses</u>	<u>Source</u>
1942	Machado J S	R. L. Polk Co.
1936	Machado J S	R. L. Polk Co.
1931	Mc Lane C B	R. L. Polk Co.

### 307 SHERIDAN

<u>Year</u>	<u>Uses</u>	<u>Source</u>
1942	Nichols Letha Mrs	R. L. Polk Co.
1936	Denney C F	R. L. Polk Co.
1931	Denney C F	R. L. Polk Co.

### 320 SHERIDAN

<u>Year</u>	<u>Uses</u>	<u>Source</u>
1942	Mesa T D	R. L. Polk Co.
1936	Mesa T D	R. L. Polk Co.
1931	Mesa T D	R. L. Polk Co.

### 333 SHERIDAN

<u>Year</u>	<u>Uses</u>	<u>Source</u>
1942	Osten Eug	R. L. Polk Co.
1936	Magner Beatrice Mrs	R. L. Polk Co.
1931	Delyon Eug	R. L. Polk Co.



## FINDINGS

### 334 SHERIDAN

<u>Year</u>	<u>Uses</u>	<u>Source</u>
1942	Bowman Stephanie Mrs	R. L. Polk Co.
1936	Bowman H E	R. L. Polk Co.
1931	Blissitt W R	R. L. Polk Co.

### 345 SHERIDAN

<u>Year</u>	<u>Uses</u>	<u>Source</u>
1942	Peterson E F	R. L. Polk Co.
1936	Freitas Joaquin	R. L. Polk Co.
1931	Freitas Joaquin	R. L. Polk Co.

### 350 SHERIDAN

<u>Year</u>	<u>Uses</u>	<u>Source</u>
1942	Raynal P V	R. L. Polk Co.
1936	Raynal P V	R. L. Polk Co.
1931	Raynal P V	R. L. Polk Co.

### 353 SHERIDAN

<u>Year</u>	<u>Uses</u>	<u>Source</u>
1942	Cochran J W	R. L. Polk Co.
1936	Bettencourt Manuel	R. L. Polk Co.
1931	Bettencourt Manuel	R. L. Polk Co.

## SHERIDAN AVE

### 100 SHERIDAN AVE

<u>Year</u>	<u>Uses</u>	<u>Source</u>
1991	ANTHONY SCHOOLS	PACIFIC BELL WHITE PAGES

### 101 SHERIDAN AVE

<u>Year</u>	<u>Uses</u>	<u>Source</u>
1991	Moffeit K P	PACIFIC BELL WHITE PAGES
	Villareal Joe A	PACIFIC BELL WHITE PAGES
	CONSULTEX	PACIFIC BELL WHITE PAGES
	Laeralliv Joe A	PACIFIC BELL WHITE PAGES
1978	Vacant Apts	R. L. Polk & Co.

### 102 SHERIDAN AVE

<u>Year</u>	<u>Uses</u>	<u>Source</u>
1991	Viariseo Lawrence	PACIFIC BELL WHITE PAGES

## FINDINGS

### 103 SHERIDAN AVE

<u>Year</u>	<u>Uses</u>	<u>Source</u>
1991	Golubin A T Ms	PACIFIC BELL WHITE PAGES

### 104 SHERIDAN AVE

<u>Year</u>	<u>Uses</u>	<u>Source</u>
1991	Horan Mark	PACIFIC BELL WHITE PAGES

### 105 SHERIDAN AVE

<u>Year</u>	<u>Uses</u>	<u>Source</u>
1991	GIBSON INVESTMENTS	PACIFIC BELL WHITE PAGES
	Hoffman L	PACIFIC BELL WHITE PAGES

### 106 SHERIDAN AVE

<u>Year</u>	<u>Uses</u>	<u>Source</u>
1991	Youlton Frank	PACIFIC BELL WHITE PAGES
	LEWIS JANE MARCHAND MFCC	PACIFIC BELL WHITE PAGES

### 107 SHERIDAN AVE

<u>Year</u>	<u>Uses</u>	<u>Source</u>
1991	VENNEMEYER GEORGE H	PACIFIC BELL WHITE PAGES

### 108 SHERIDAN AVE

<u>Year</u>	<u>Uses</u>	<u>Source</u>
1991	Ross Belle	PACIFIC BELL WHITE PAGES
	Scott Josephine H	PACIFIC BELL WHITE PAGES

### 109 SHERIDAN AVE

<u>Year</u>	<u>Uses</u>	<u>Source</u>
1991	Forbes G Y	PACIFIC BELL WHITE PAGES
	Munson H L	PACIFIC BELL WHITE PAGES

### 110 SHERIDAN AVE

<u>Year</u>	<u>Uses</u>	<u>Source</u>
1991	Atkinson E	PACIFIC BELL WHITE PAGES
	Gardner Franklin & Opal	PACIFIC BELL WHITE PAGES

### 111 SHERIDAN AVE

<u>Year</u>	<u>Uses</u>	<u>Source</u>
1991	Brock Ozella Montgomery	PACIFIC BELL WHITE PAGES

## FINDINGS

### 112 SHERIDAN AVE

<u>Year</u>	<u>Uses</u>	<u>Source</u>
1991	Quesada Charles	PACIFIC BELL WHITE PAGES

### 113 SHERIDAN AVE

<u>Year</u>	<u>Uses</u>	<u>Source</u>
1991	Rubin Mark	PACIFIC BELL WHITE PAGES
	Miles Kenneth	PACIFIC BELL WHITE PAGES

### 116 SHERIDAN AVE

<u>Year</u>	<u>Uses</u>	<u>Source</u>
1991	Kelly Peter J	PACIFIC BELL WHITE PAGES

### 119 SHERIDAN AVE

<u>Year</u>	<u>Uses</u>	<u>Source</u>
1991	Hudson Willie	PACIFIC BELL WHITE PAGES

### 121 SHERIDAN AVE

<u>Year</u>	<u>Uses</u>	<u>Source</u>
1986	LEACH JOHN FRANK	Pacific Bell

### 122 SHERIDAN AVE

<u>Year</u>	<u>Uses</u>	<u>Source</u>
1991	Kaplan H M	PACIFIC BELL WHITE PAGES

### 123 SHERIDAN AVE

<u>Year</u>	<u>Uses</u>	<u>Source</u>
1991	Porch Chris	PACIFIC BELL WHITE PAGES

### 135 SHERIDAN AVE

<u>Year</u>	<u>Uses</u>	<u>Source</u>
1957	GERRITY T MRS	Pacific Telephone
1955	Gerrity Nellie E Mrs	R. L. Polk & Co.
1950	a Gerrity H E	R. L. Polk Co.
1946	Gerrity H E Mrs	R. L. Polk Co.

### 164 SHERIDAN AVE

<u>Year</u>	<u>Uses</u>	<u>Source</u>
1957	LEON JUAN	Pacific Telephone
1955	Aguilar Jose Ybarra John da	R. L. Polk & Co.
1950	Marino Leo	R. L. Polk Co.
	Leon Juan	R. L. Polk Co.

## FINDINGS

<u>Year</u>	<u>Uses</u>	<u>Source</u>
1950	Ybarra John	R. L. Polk Co.
1946	Leon Juan	R. L. Polk Co.
	Ybarra John	R. L. Polk Co.
	Hinojos Manuel	R. L. Polk Co.

### 165 SHERIDAN AVE

<u>Year</u>	<u>Uses</u>	<u>Source</u>
1955	Sanchez Pedro R da	R. L. Polk & Co.
1950	Pedro	R. L. Polk Co.
	a Sanchez	R. L. Polk Co.
	Jucinta	R. L. Polk Co.
	Cardinez	R. L. Polk Co.
1946	Sanchez Pedro	R. L. Polk Co.

### 191 SHERIDAN AVE

<u>Year</u>	<u>Uses</u>	<u>Source</u>
1957	DTCKERSON MILTON R C	Pacific Telephone
1955	Dickerson Bezelle da	R. L. Polk & Co.
1950	Bordenave V J	R. L. Polk Co.
	Mc Gill B P	R. L. Polk Co.
	Watts Willie	R. L. Polk Co.
1946	Miley J H	R. L. Polk Co.

### Sheridan Ave

#### 200 Sheridan Ave

<u>Year</u>	<u>Uses</u>	<u>Source</u>
2014	28MSEC INC	EDR Digital Archive
	CLASSICAL ARCHIVES LLC	EDR Digital Archive
	KARMUS LLC	EDR Digital Archive
	BLINK MESSENGER INC	EDR Digital Archive
	TOUCHPINT REST INNOVATIONS INC	EDR Digital Archive
	CAFE RIACE	EDR Digital Archive
	TRILLIUM ENGINEERING INC	EDR Digital Archive
	BISLETT MANAGEMENT LLC	EDR Digital Archive
	MOMO NETWORKS INC	EDR Digital Archive
	INNOVENTUS LABS LLC	EDR Digital Archive
	PROFIT SOURCE ADVISORS LLC	EDR Digital Archive
	TRILLIUM ENGINEERING INC	EDR Digital Archive
	MOMO NETWORKS INC	EDR Digital Archive

## FINDINGS

<u>Year</u>	<u>Uses</u>	<u>Source</u>
2014	INNOVENTUS LABS LLC	EDR Digital Archive
	PROFIT SOURCE ADVISORS LLC	EDR Digital Archive
	28MSEC INC	EDR Digital Archive
	CLASSICAL ARCHIVES LLC	EDR Digital Archive
	KARMUS LLC	EDR Digital Archive
	BLINK MESSENGER INC	EDR Digital Archive
	TOUCHPINT REST INNOVATIONS INC	EDR Digital Archive
	CAFE RIACE	EDR Digital Archive
2010	BISLETT MANAGEMENT LLC	EDR Digital Archive
	BISLETT MANAGEMENT LLC	EDR Digital Archive
	PRESCHOOL NETWORK INC	EDR Digital Archive
	CAFE RIACE	EDR Digital Archive
	CLEAN ENERGY INCORPORATED	EDR Digital Archive
	CLASSICAL ARCHIVES LLC	EDR Digital Archive
	BUZ INTERACTIVE INC	EDR Digital Archive
	KARMUS LLC	EDR Digital Archive
	PROFIT SOURCE ADVISORS LLC	EDR Digital Archive
	TRILLIUM ENGINEERING INC	EDR Digital Archive
	PROFIT SOURCE ADVISORS LLC	EDR Digital Archive
	BISLETT MANAGEMENT LLC	EDR Digital Archive
	PRESCHOOL NETWORK INC	EDR Digital Archive
	TRILLIUM ENGINEERING INC	EDR Digital Archive
	CAFE RIACE	EDR Digital Archive
	CLEAN ENERGY INCORPORATED	EDR Digital Archive
CLASSICAL ARCHIVES LLC	EDR Digital Archive	
BUZ INTERACTIVE INC	EDR Digital Archive	
KARMUS LLC	EDR Digital Archive	

### **SHERIDAN AVE**

#### **200 SHERIDAN AVE**

<u>Year</u>	<u>Uses</u>	<u>Source</u>
1982	Franklin Leah M	Pacific Telephone

#### **202 SHERIDAN AVE**

<u>Year</u>	<u>Uses</u>	<u>Source</u>
1991	Wang M F	PACIFIC BELL WHITE PAGES

## FINDINGS

### 203 SHERIDAN AVE

<u>Year</u>	<u>Uses</u>	<u>Source</u>
1991	Lee Yun Wu	PACIFIC BELL WHITE PAGES
1950	Hart F T	R. L. Polk Co.

### 204 SHERIDAN AVE

<u>Year</u>	<u>Uses</u>	<u>Source</u>
2001	XXXX	Haines Company, Inc.
1991	Penney David J	PACIFIC BELL WHITE PAGES
	Liu Xiang Zhen	PACIFIC BELL WHITE PAGES
1986	Penney David J	Pacific Bell
	PENNEY DAVID J	Pacific Bell
1982	King Dennis	Pacific Telephone
	Penney David J	Pacific Telephone
1978	No Return	R. L. Polk & Co.
1970	Pierson Dorothy B Mrs	R. L. Polk & Co.
1965	PIERSON DOROTHY B MRS	R. L. Polk Co.
1960	Pierson Dorothy B Mrs da	R. L. Polk Co.
1955	Pierson Dorothy B Mrs da	R. L. Polk & Co.
1950	Pierson D B	R. L. Polk Co.
1946	Pierson Santie	R. L. Polk Co.

### 205 SHERIDAN AVE

<u>Year</u>	<u>Uses</u>	<u>Source</u>
1991	Imberman Robt B & Mary H	PACIFIC BELL WHITE PAGES

### 206 SHERIDAN AVE

<u>Year</u>	<u>Uses</u>	<u>Source</u>
1991	Dirks Martin & Mary	PACIFIC BELL WHITE PAGES

### 207 SHERIDAN AVE

<u>Year</u>	<u>Uses</u>	<u>Source</u>
1957	GAI CIA ROSE MRL	Pacific Telephone
1955	Reed Donald R da	R. L. Polk & Co.
1950	a Mills David	R. L. Polk Co.
1946	Mills David	R. L. Polk Co.

### 208 SHERIDAN AVE

<u>Year</u>	<u>Uses</u>	<u>Source</u>
1991	REGENCY INVESTMENTS	PACIFIC BELL WHITE PAGES
	PACKARD & PACKARD ATTYS	PACIFIC BELL WHITE PAGES

## FINDINGS

<u>Year</u>	<u>Uses</u>	<u>Source</u>
1991	Izadpanah Amir Dr	PACIFIC BELL WHITE PAGES
1970	Computer Industries Inc	R. L. Polk & Co.

### 210 SHERIDAN AVE

<u>Year</u>	<u>Uses</u>	<u>Source</u>
1991	MODERNSOFT INC	PACIFIC BELL WHITE PAGES

### 211 SHERIDAN AVE

<u>Year</u>	<u>Uses</u>	<u>Source</u>
1991	Franks D B	PACIFIC BELL WHITE PAGES

### 212 SHERIDAN AVE

<u>Year</u>	<u>Uses</u>	<u>Source</u>
1991	Creel D A	PACIFIC BELL WHITE PAGES
	Rubin C	PACIFIC BELL WHITE PAGES
1970	Field Ernest Envelope Co	R. L. Polk & Co.

### 213 SHERIDAN AVE

<u>Year</u>	<u>Uses</u>	<u>Source</u>
1991	Meltinger D	PACIFIC BELL WHITE PAGES
	Wallgren Markus C	PACIFIC BELL WHITE PAGES
1970	Randlett Clegg & Foulk civ engs	R. L. Polk & Co.

### 215 SHERIDAN AVE

<u>Year</u>	<u>Uses</u>	<u>Source</u>
1991	Blumenthal F	PACIFIC BELL WHITE PAGES
	Bauer R	PACIFIC BELL WHITE PAGES
	Jalall Caveh	PACIFIC BELL WHITE PAGES
1978	Herrera Fred	R. L. Polk & Co.
1970	Limbach & Limnbach & Sutton patent attys	R. L. Polk & Co.
1957	GRAVES M V	Pacific Telephone
1955	Graves Milton V da	R. L. Polk & Co.
1950	a Graves M V	R. L. Polk Co.
1946	Graves M V	R. L. Polk Co.

### 217 SHERIDAN AVE

<u>Year</u>	<u>Uses</u>	<u>Source</u>
1991	Stem Sophie	PACIFIC BELL WHITE PAGES

## FINDINGS

### 218 SHERIDAN AVE

<u>Year</u>	<u>Uses</u>	<u>Source</u>
1991	Williams Lin S	PACIFIC BELL WHITE PAGES

### 219 SHERIDAN AVE

<u>Year</u>	<u>Uses</u>	<u>Source</u>
1991	PALO ALTO SOFTWARE	PACIFIC BELL WHITE PAGES
	Shoenberger Joseph	PACIFIC BELL WHITE PAGES
	Shaloo Thos J	PACIFIC BELL WHITE PAGES

### 220 SHERIDAN AVE

<u>Year</u>	<u>Uses</u>	<u>Source</u>
1991	Hawes G M	PACIFIC BELL WHITE PAGES

### 221 SHERIDAN AVE

<u>Year</u>	<u>Uses</u>	<u>Source</u>
1991	Persselin David M	PACIFIC BELL WHITE PAGES

### 222 SHERIDAN AVE

<u>Year</u>	<u>Uses</u>	<u>Source</u>
1991	Green Rickl	PACIFIC BELL WHITE PAGES

### 223 SHERIDAN AVE

<u>Year</u>	<u>Uses</u>	<u>Source</u>
1991	Wang Peter C	PACIFIC BELL WHITE PAGES

### 224 SHERIDAN AVE

<u>Year</u>	<u>Uses</u>	<u>Source</u>
1991	Sandhu Harpal S	PACIFIC BELL WHITE PAGES

### 225 SHERIDAN AVE

<u>Year</u>	<u>Uses</u>	<u>Source</u>
1991	Doyle M J	PACIFIC BELL WHITE PAGES
1957	YOSHIDA S	Pacific Telephone
1955	Yoshida Seisuke da	R. L. Polk & Co.

### 227 SHERIDAN AVE

<u>Year</u>	<u>Uses</u>	<u>Source</u>
1991	Mills Bertha	PACIFIC BELL WHITE PAGES



## FINDINGS

### 228 SHERIDAN AVE

<u>Year</u>	<u>Uses</u>	<u>Source</u>
1965	WARMSLEY JOANNE MRS	R. L. Polk Co.
1960	Thompson Margo Mrs	R. L. Polk Co.
1957	GERRITY C J	Pacific Telephone
1955	Gerrity Christie J da	R. L. Polk & Co.
1950	a Gerrity C J	R. L. Polk Co.
1946	Gerrity C J	R. L. Polk Co.

### 230 SHERIDAN AVE

<u>Year</u>	<u>Uses</u>	<u>Source</u>
1965	CARTER WILLMAR	R. L. Polk Co.
1960	Carter Willmar	R. L. Polk Co.
1957	CARTER WILLMAR	Pacific Telephone
1955	Gerrity Howard C	R. L. Polk & Co.
1950	Gerrity E J	R. L. Polk Co.
	Gerrity H C	R. L. Polk Co.

### 235 SHERIDAN AVE

<u>Year</u>	<u>Uses</u>	<u>Source</u>
1957	MUNEHIRO SEIICHI	Pacific Telephone
1955	Ikeda Kameichi da	R. L. Polk & Co.
	Sakuma Joe S da	R. L. Polk & Co.
1950	a Sakuma Joe	R. L. Polk Co.
	Taira Tako	R. L. Polk Co.
1946	Monma Takeo	R. L. Polk Co.

### 251 SHERIDAN AVE

<u>Year</u>	<u>Uses</u>	<u>Source</u>
1965	VAUGHN DANL	R. L. Polk Co.
1960	Gantt Emma V Mrs	R. L. Polk Co.
1955	Daniel Ruth da	R. L. Polk & Co.
1950	a Dodson Henry	R. L. Polk Co.
1946	Dodson Henry	R. L. Polk Co.

### Sheridan Ave

#### 260 Sheridan Ave

<u>Year</u>	<u>Uses</u>	<u>Source</u>
2014	KAPOW TECHNOLOGIES INC	EDR Digital Archive
	PRIMERICA LIFE INSURANCE CO	EDR Digital Archive

## FINDINGS

<u>Year</u>	<u>Uses</u>	<u>Source</u>
2014	JUSTSTAFF INC	EDR Digital Archive
	SPORT MEDICINE INSTITUTE	EDR Digital Archive
	ROTARY INTERNATIONAL	EDR Digital Archive
	RAE-VENTER LAW GROUP INC	EDR Digital Archive
	VAVRINEK TRINE DAY AND CO LLP	EDR Digital Archive
	HELLOWORLD INC	EDR Digital Archive
	SCHOOL OF SLEEP MEDICINE INC	EDR Digital Archive
	INFER INC	EDR Digital Archive
	BURNS HARPER J SCURRY	EDR Digital Archive
	CT ACQUISITION CORP	EDR Digital Archive
	PRO BUILDERS	EDR Digital Archive
	YOUNG BARRY N	EDR Digital Archive
	ROBERT J HELEN H GLASER FAMILY	EDR Digital Archive
	GORILLA ANALYTICS RES CORP	EDR Digital Archive
	PROFESSIONAL COMM SVCS	EDR Digital Archive
	ELECTRO SONIC OIL TOOLS INC	EDR Digital Archive
	NORTHERN IMAGINATION LLC	EDR Digital Archive
	PACIFIC FIDELITY CORPORATION	EDR Digital Archive
	HOHBACH-LEWIN INC	EDR Digital Archive
	VNV ENTERPRISES	EDR Digital Archive
	C BRUCE HAMILTON A PROF CORP	EDR Digital Archive
	ARIA LAW GROUP	EDR Digital Archive
	DOTY BARLOW BRITT THIEMAN LLP	EDR Digital Archive
	KOLISCH HARTWELL DICKINSON MCC	EDR Digital Archive
	HELMS PARK 66	EDR Digital Archive
	NEWTECHLAW	EDR Digital Archive
	MILLER MITCHELL	EDR Digital Archive
	MILLER & FANWICK LLP	EDR Digital Archive
	PERSONAL DEBT SOLUTIONS PC	EDR Digital Archive
	PEEKAY ENTERPRISES INC	EDR Digital Archive
	NOTELEAF INC	EDR Digital Archive
	JRD CONSTRUCTION SERVICES	EDR Digital Archive
	KURTZ PAMELA L	EDR Digital Archive
	FITOCRACY INC	EDR Digital Archive
	KAPOW TECHNOLOGIES INC	EDR Digital Archive
	JUSTSTAFF INC	EDR Digital Archive
	SPORT MEDICINE INSTITUTE	EDR Digital Archive
	YOUNG BARRY N	EDR Digital Archive

## FINDINGS

<u>Year</u>	<u>Uses</u>	<u>Source</u>
2014	GORILLA ANALYTICS RES CORP	EDR Digital Archive
	ROBERT J HELEN H GLASER FAMILY	EDR Digital Archive
	CT ACQUISITION CORP	EDR Digital Archive
	BURNS HARPER J SCURRY	EDR Digital Archive
	PRO BUILDERS	EDR Digital Archive
	PRIMERICA LIFE INSURANCE CO	EDR Digital Archive
	ROTARY INTERNATIONAL	EDR Digital Archive
	RAE-VENTER LAW GROUP INC	EDR Digital Archive
	VAVRINEK TRINE DAY AND CO LLP	EDR Digital Archive
	HELLOWORLD INC	EDR Digital Archive
	INFER INC	EDR Digital Archive
	SCHOOL OF SLEEP MEDICINE INC	EDR Digital Archive
	ELECTRO SONIC OIL TOOLS INC	EDR Digital Archive
	NORTHERN IMAGINATION LLC	EDR Digital Archive
	PACIFIC FIDELITY CORPORATION	EDR Digital Archive
	VNV ENTERPRISES	EDR Digital Archive
	HOHBACH-LEWIN INC	EDR Digital Archive
	C BRUCE HAMILTON A PROF CORP	EDR Digital Archive
	ARIA LAW GROUP	EDR Digital Archive
	DOTY BARLOW BRITT THIEMAN LLP	EDR Digital Archive
	KOLISCH HARTWELL DICKINSON MCC	EDR Digital Archive
	HELMS PARK 66	EDR Digital Archive
	PROFESSIONAL COMM SVCS	EDR Digital Archive
	FITOCRACY INC	EDR Digital Archive
	PEEKAY ENTERPRISES INC	EDR Digital Archive
	NEWTECHLAW	EDR Digital Archive
	MILLER MITCHELL	EDR Digital Archive
	MILLER & FANWICK LLP	EDR Digital Archive
	PERSONAL DEBT SOLUTIONS PC	EDR Digital Archive
	NOTELEAF INC	EDR Digital Archive
	JRD CONSTRUCTION SERVICES	EDR Digital Archive
	KURTZ PAMELA L	EDR Digital Archive
	2010	KOLISCH HARTWELL DICKINSON MCC
HELMS PARK 66		EDR Digital Archive
DOTY SUNDHEIM & GILMORE PC		EDR Digital Archive
HOHBACH-LEWIN INC		EDR Digital Archive
PACIFIC FIDELITY CORPORATION		EDR Digital Archive
	MED PSYCH FORENSIC CONSULTANTS	EDR Digital Archive

## FINDINGS

<u>Year</u>	<u>Uses</u>	<u>Source</u>
2010	VANTAGE INVESTORS	EDR Digital Archive
	REED SQUARE ASSOCIATES PARTNR	EDR Digital Archive
	ELECTRO SONIC OIL TOOLS INC	EDR Digital Archive
	SCHOOL OF SLEEP MEDICINE INC	EDR Digital Archive
	MOZES	EDR Digital Archive
	BLAKE RICHARD D CPA	EDR Digital Archive
	VAVRINEK TRINE DAY AND CO LLP	EDR Digital Archive
	RAE-VENTER LAW GROUP INC	EDR Digital Archive
	ROTARY INTL REDWOOD CY	EDR Digital Archive
	PRIMERICA	EDR Digital Archive
	HERPES RESOURCE CTR OF THE AME	EDR Digital Archive
	REDWOOD CY RTARY CHRITABLE FDN	EDR Digital Archive
	SCURRY BURNS CO	EDR Digital Archive
	BURNS HARPER J SCURRY	EDR Digital Archive
	PRIVATE EQUITY FIRM	EDR Digital Archive
	WOMENS RAPE CRISIS CENTER 24	EDR Digital Archive
	YOUNG BARRY N	EDR Digital Archive
	BREEN KERRY CPA	EDR Digital Archive
	BUBBA M CPA	EDR Digital Archive
	STEAD JEREMY CPA	EDR Digital Archive
	WASH DOUGLASS CPA	EDR Digital Archive
	BALANCE BODY	EDR Digital Archive
	STANFORD MYOFASCIAL INSTITUTE	EDR Digital Archive
	SPORT MEDICINE INSTITUTE	EDR Digital Archive
	KAPOW TECHNOLOGIES INC	EDR Digital Archive
	KATTEN MUCHIN ROSENMAN LLP	EDR Digital Archive
	SIGNOSTICS INC	EDR Digital Archive
	SPACECURVE INC	EDR Digital Archive
	NEOPOLITAN NETWORKS INC	EDR Digital Archive
	NEOPOLITAN NETWORKS INC	EDR Digital Archive
	IDA REALTY	EDR Digital Archive
	KURTZ PAMELA L	EDR Digital Archive
	RELIANT TECHNOLOGIES INC	EDR Digital Archive
	MILLER & FANWICK LLP	EDR Digital Archive
	NEWTECHLAW	EDR Digital Archive
	MILLER MITCHELL	EDR Digital Archive
	GROUP STH INC	EDR Digital Archive
	PHU LOC HOSPITALITY INC	EDR Digital Archive

## FINDINGS

<u>Year</u>	<u>Uses</u>	<u>Source</u>
2010	KOLISCH HARTWELL DICKINSON MCC	EDR Digital Archive
	HELMS PARK 66	EDR Digital Archive
	DOTY SUNDHEIM & GILMORE PC	EDR Digital Archive
	DUFF PROFESSIONAL CORPORATION	EDR Digital Archive
	YALE INVESTMENT CO A CAL CO	EDR Digital Archive
	CRIMSON CAPITAL SILICON VALLEY	EDR Digital Archive
	MICROMENDERS	EDR Digital Archive
	DOTY BARLOW BRITT THOMAS	EDR Digital Archive
	CRIMSON SV LLC	EDR Digital Archive
	HOHBACH-LEWIN INC	EDR Digital Archive
	PACIFIC FIDELITY CORPORATION	EDR Digital Archive
	MED PSYCH FORENSIC CONSULTANTS	EDR Digital Archive
	VANTAGE INVESTORS	EDR Digital Archive
	REED SQUARE ASSOCIATES PARTNR	EDR Digital Archive
	ELECTRO SONIC OIL TOOLS INC	EDR Digital Archive
	PROFESSIONAL COMM SVCS	EDR Digital Archive
	YOUNG BARRY N	EDR Digital Archive
	WOMENS RAPE CRISIS CENTER 24	EDR Digital Archive
	SCURRY BURNS CO	EDR Digital Archive
	BURNS HARPER J SCURRY	EDR Digital Archive
	PRIVATE EQUITY FIRM	EDR Digital Archive
	REDWOOD CY RTARY CHRITABLE FDN	EDR Digital Archive
	HERPES RESOURCE CTR OF THE AME	EDR Digital Archive
	BREEN KERRY CPA	EDR Digital Archive
	BUBBA M CPA	EDR Digital Archive
	STEAD JEREMY CPA	EDR Digital Archive
	WASH DOUGLASS CPA	EDR Digital Archive
	SCHOOL OF SLEEP MEDICINE INC	EDR Digital Archive
	MOZES	EDR Digital Archive
	BLAKE RICHARD D CPA	EDR Digital Archive
	VAVRINEK TRINE DAY AND CO LLP	EDR Digital Archive
	RAE-VENTER LAW GROUP INC	EDR Digital Archive
	ROTARY INTL REDWOOD CY	EDR Digital Archive
	SPORT MEDICINE INSTITUTE	EDR Digital Archive
	STANFORD MYOFASCIAL INSTITUTE	EDR Digital Archive
	BALANCE BODY	EDR Digital Archive
	PRIMERICA	EDR Digital Archive
	KAPOW TECHNOLOGIES INC	EDR Digital Archive

## FINDINGS

<u>Year</u>	<u>Uses</u>	<u>Source</u>
2010	KURTZ PAMELA L	EDR Digital Archive
	RELIANT TECHNOLOGIES INC	EDR Digital Archive
	DUFF PROFESSIONAL CORPORATION	EDR Digital Archive
	MICROMENDERS	EDR Digital Archive
	CRIMSON CAPITAL SILICON VALLEY	EDR Digital Archive
	YALE INVESTMENT CO A CAL CO	EDR Digital Archive
	DOTY BARLOW BRITT THOMAS	EDR Digital Archive
	CRIMSON SV LLC	EDR Digital Archive
	MILLER & FANWICK LLP	EDR Digital Archive
	NEWTECHLAW	EDR Digital Archive
	MILLER MITCHELL	EDR Digital Archive
	GROUP STH INC	EDR Digital Archive
	PHU LOC HOSPITALITY INC	EDR Digital Archive
	KATTEN MUCHIN ROSENMAN LLP	EDR Digital Archive
	SIGNOSTICS INC	EDR Digital Archive
	SPACECURVE INC	EDR Digital Archive
	NEOPOLITAN NETWORKS INC	EDR Digital Archive
	NEOPOLITAN NETWORKS INC	EDR Digital Archive
	IDA REALTY	EDR Digital Archive
	PROFESSIONAL COMM SVCS	EDR Digital Archive

### **SHERIDAN AVE**

#### **260 SHERIDAN AVE**

<u>Year</u>	<u>Uses</u>	<u>Source</u>
1991	P X T TECHNOLOGY INC	PACIFIC BELL WHITE PAGES
	HOUGHTON JOHN R	PACIFIC BELL WHITE PAGES
	Bennion David Jatty	PACIFIC BELL WHITE PAGES
	Modern Soft Inc	PACIFIC BELL WHITE PAGES
	BENNION DAVID JATTY	PACIFIC BELL WHITE PAGES
	MODERN SOFT INC	PACIFIC BELL WHITE PAGES
1986	Allen & Alien attys	Pacific Bell
	BALDWIN STEPHEN E FLEHR HOHBACH TEST ALBRITTON & HERBERT ATTYS	Pacific Bell
	BENNION DAVID J PACKARD PACKARD & BENNION PC ATTYS	Pacific Bell
	BEST&CO	Pacific Bell
	BLAU JONATHAN A ATTY	Pacific Bell
	BOWDEN RICHARD B JR ATTY	Pacific Bell

## FINDINGS

<u>Year</u>	<u>Uses</u>	<u>Source</u>
1986	C R ASSOCIATES EXECUTIVE RECRUITING	Pacific Bell
	CASSEN ANDRA ATTY	Pacific Bell
	CHANDOS COMMUNICATIONS	Pacific Bell
	COHEN ANDREW M ATTY	Pacific Bell
	CONSUMER SURVEY	Pacific Bell
	CONTRO NANCY ICSW	Pacific Bell
	COURT HOUSE PLAZA COMPANY	Pacific Bell
	ELLIOTT TOURS	Pacific Bell
	ENGELMAN COLLEEN ANY	Pacific Bell
	FLEHR HOHBACH	Pacific Bell
	FLOCKS FRANKLIN J ATTY	Pacific Bell
	HELP	Pacific Bell
	HARMONIX SALES	Pacific Bell
	HERPES RESOURCE CENTER OF AMERICAN SOCIAL HEALTH ASSN	Pacific Bell
	HOHBACH HAROLD C FLEHR HOHBACH TEST ALBRITTON & HERBERT ATTYS	Pacific Bell
	HOLLAND EDWARD W JR ATTY	Pacific Bell
	HOUGHTON JOHN R CPA	Pacific Bell
	INGS STANLEY S	Pacific Bell
	KALLMAN NATHAN N FLEHR HOHBACH TEST ALBRITTON & HERBERT ATTYS	Pacific Bell
	LEDWITH HOUGHTON & CO	Pacific Bell
	MACINTOSH DONALD N FLEUR HOHBACH TEST ALBRITTON & I HERBERT ATTYS	Pacific Bell
	MARC ANALYSIS RESEARCH CORP	Pacific Bell
	MA REDWOOD CITY SOFTWARE INTERNATIONAL	Pacific Bell
	MATEO ROGER MD	Pacific Bell
	NISHIMURA KEIICHI FLEHR HOHBACH TEST ALBRITTON & HERBERT ATTYS	Pacific Bell
	PACKARD PACKARD & BENNION PC ATTYS	Pacific Bell
	PALO ALTO ASSOCIATES RNNAMNITT CONSLTNTS	Pacific Bell
	PARKET BENJAMIN ARCHT	Pacific Bell
	PRICE DANL R STANWOOD & PRICE ATTYS	Pacific Bell
	PRIZ CO INC	Pacific Bell
	QED LEGAL VALUATIONS	Pacific Bell

## FINDINGS

<u>Year</u>	<u>Uses</u>	<u>Source</u>
1986	RANN INC RESEARCH APPLIED TO NATIONAL NEEDS	Pacific Bell
	REPROGRAPHEX	Pacific Bell
	RIDDELL BAYLOR G FETHR HOHBACH TEST ALBRITTON & HERBERT ATTYS	Pacific Bell
	SHEAR STEPHEN C FLEHR HOHBACH TEST ALBRITTON & HERBERT ATTYS	Pacific Bell
	SHERIDAN JAMES A FLEHR HOHBACH TEST ALBRITTON & HERBERT ATTYS	Pacific Bell
	SOCIAL & ORGANIZATIONAL STUDIES GROUP	Pacific Bell
	STANWOOD & PRICE ATTYS	Pacific Bell
	STANWOOD THOMAS R STANWOOD & PRICE ATTYS	Pacific Bell
	STEFFEN JAMES W REAL ESTAT E CONSULTANT	Pacific Bell
	TAMURA G ASSOCIATES	Pacific Bell
	TEST ALDO J FLEHR HOHBACH TEST ALBRITTON & HERBERT ATTYS	Pacific Bell
	VENEREAL DISEASES RESEARCH FUND	Pacific Bell
	VENNEMEYER GEORGE H CPA	Pacific Bell
	WESTERN PRODUCTIVITY GROUP	Pacific Bell
	WILLIAMS GARY S FLEHR HOHBACH TEST ALBRITTON & HERBERT ATTYS	Pacific Bell
	WOODWARD HENRY K FLEHR HOHBACH TEST ALBRITTON & HERBERT ATTYS	Pacific Bell
	WRIGHT EDWARD S FLEHR HOHBACH TEST ALBRITTON & HERBERT ATTYS	Pacific Bell
	Anistics Subsidiary Of Alexander And Alexander Inc	Pacific Bell
	Bennion David J Packard Packard & Bennion PC attys	Pacific Bell
	C R Associates Executive Recruiting	Pacific Bell
	Herpes Resource Center Of American Social Health Assn	Pacific Bell
	Packard Packard & Bennion PC attys	Pacific Bell
	Palo Alto Associates rnmamnitt consltnnts	Pacific Bell
	Price Danl R Stanwood & Price attys	Pacific Bell
	RANN INC Research Applied To National Needs	Pacific Bell
	Social & Organizational Studies Group	Pacific Bell
	Stanwood Thomas R Stanwood & Price attys	Pacific Bell



## FINDINGS

<u>Year</u>	<u>Uses</u>	<u>Source</u>
1986	Steffen James W Real Estat E Consultant	Pacific Bell
	Flocks Franklin J atty	Pacific Bell
	HELP	Pacific Bell
	Harmonix Sales	Pacific Bell
	Hohbach Harold C Flehr Hohbach Test Albritton & Herbert attys	Pacific Bell
	Holland Edward W Jr atty	Pacific Bell
	Houghton John R CPA	Pacific Bell
	Ings Stanleys	Pacific Bell
	Lange Roy O Atty At Law	Pacific Bell
	Ledwith Houghton & Co	Pacific Bell
	Macintosh Donald N Fleur Hohbach Test Albritton & i Herbert attys	Pacific Bell
	MARC ANALYSIS RESEARCH CORP	Pacific Bell
	MARC SOFTWARE INTERNATIONAL	Pacific Bell
	Mateo Roger MD	Pacific Bell
	Nishimura Keiichi Flehr Hohbach Test Albritton & Herbert attys	Pacific Bell
	Parke Benjamin archt	Pacific Bell
	PRIZ CO INC	Pacific Bell
	QED Legal Valuations	Pacific Bell
	Reprographex	Pacific Bell
	Riddell Baylor G Fethr Hohbach Test Albritton & Herbert attys	Pacific Bell
	Shear Stephen C Flehr Hohbach Test Albritton & Herbert attys	Pacific Bell
	Sheridan James A Flehr Hohbach Test Albritton & Herbert attys	Pacific Bell
	Stanwood & Price attys	Pacific Bell
	Tamura G Associates	Pacific Bell
	Test Aldo J Flehr Hohbach Test Albritton & Herbert attys	Pacific Bell
	Venereal Diseases Research Fund	Pacific Bell
	Vennemeyer George H CPA	Pacific Bell
	Western Productivity Group	Pacific Bell
	Williams Gary S Flehr Hohbach Test Albritton & Herbert attys	Pacific Bell
	Woodward Henry K Flehr Hohbach Test Albritton & Herbert attys	Pacific Bell
	Wright Edward S Flehr Hohbach Test Albritton & Herbert attys	Pacific Bell
	ANISTICS COMPUTER ROOM	Pacific Bell

## FINDINGS

<u>Year</u>	<u>Uses</u>	<u>Source</u>
1986	ANISTICS SUBSIDIARY OF ALEXANDER AND ALEXANDER INC	Pacific Bell
	BACH JAMES A ATTY	Pacific Bell
	ALLEN & ALIEN ATTYS	Pacific Bell
	ALLEN GREGORY P ATTY	Pacific Bell
	AMERICAN SOCIAL HEALTH ASSN	Pacific Bell
	AMERICAN SOCIAL HEALTH ASSN	Pacific Bell
	AMETCO	Pacific Bell
	Allen Gregory P atty	Pacific Bell
	American Social Health Assn	Pacific Bell
	American Social Health Assn	Pacific Bell
	Ametco	Pacific Bell
	Anistics Computer Room	Pacific Bell
	Bach James A atty	Pacific Bell
	Baldwin Stephen E Flehr Hohbach Test Albritton & Herbert attys	Pacific Bell
	Best&Co	Pacific Bell
	Blau Jonathan A atty	Pacific Bell
	Bowden Richard B Jr atty	Pacific Bell
	Cassen Andra atty	Pacific Bell
	Chandos Communications	Pacific Bell
	COHEN ANDREW M atty	Pacific Bell
	Consumer Survey	Pacific Bell
	Contro Nancy Icsw	Pacific Bell
	Court House Plaza Company	Pacific Bell
	Elliott Tours	Pacific Bell
	ENGELMAN COLLEEN any	Pacific Bell
	TEST ALBRITTON & HERBERT attys	Pacific Bell
	FLEHR HOHBACH	Pacific Bell
	Bennion David J atty	Pacific Bell
	FLEHR HOHBACH TEST ALBRITTON & HERBERT attys	Pacific Bell
	Riddell Baylor G Flehr Hohbach Test Albritton & Herbert attys	Pacific Bell
1985	BENNION DAVID J ATTY	Pacific Bell
	COHEN ANDREW M	Pacific Bell
	EBENHAHN JUDITY ATTY	Pacific Bell
	FLEHR HOHBACH TEST ALBRITTON & HERBERT ATTYS	Pacific Bell
	QED LEGAL VALUATIONS	Pacific Bell

## FINDINGS

<u>Year</u>	<u>Uses</u>	<u>Source</u>
1985	RIDDELL BAYLOR G FLEHR HOHBACH TEST ALBRITTON & HERBERT ATTYS	Pacific Bell
1982	Adept On The Job Training	Pacific Telephone
	Allen & Allen attys	Pacific Telephone
	Allen Ian G atty	Pacific Telephone
	American Social Health Assn	Pacific Telephone
	American Social Health Assn	Pacific Telephone
	Anistics Computer Room	Pacific Telephone
	ALEXANDER INC	Pacific Telephone
	Computer Center	Pacific Telephone
	Bowden Richard B Jr atty	Pacific Telephone
	CR Associates Executive Recruiting	Pacific Telephone
	Cassen Andra atty	Pacific Telephone
	Cohen Andrew M atty	Pacific Telephone
	Contro Nancy cow	Pacific Telephone
	Court House Plaza Company	Pacific Telephone
	Economics Laboratory Inc	Pacific Telephone
	Regional Office	Pacific Telephone
	EMPLOYMENT PERSONNEL SERVICES UNLIMITED	Pacific Telephone
	Flehr Hohbach Test Albritton & Herbert attys	Pacific Telephone
	Flocks Franklin J atty	Pacific Telephone
	G TI Travel Service	Pacific Telephone
	Goldenworld Travel Inc	Pacific Telephone
	Grouptrav National Inc	Pacific Telephone
	Health Assn	Pacific Telephone
	Hohbach Harold C Flehr Hohibach Test Albritton & Herbert attys	Pacific Telephone
	Howell Laurie atty	Pacific Telephone
	Lange Roy O atty	Pacific Telephone
	Ledwith Chas CPA	Pacific Telephone
	Ledwith Houghton & CO	Pacific Telephone
	Lloyd Enterprises Inc	Pacific Telephone
	Macintosh Donald N Ffehr Hohbach Test Albritton & Herbert attys	Pacific Telephone
	Main George Hamilton atty	Pacific Telephone
	Marc Software International	Pacific Telephone
	Mateo Roger MD	Pacific Telephone
	Newman Hortwick Assoc	Pacific Telephone

## FINDINGS

<u>Year</u>	<u>Uses</u>	<u>Source</u>
1982	Packard Lon D atty	Pacific Telephone
	Packard & Packard A Professional Corp	Pacific Telephone
	Packard Ronald D anty	Pacific Telephone
	Packard Von G antty	Pacific Telephone
	Peninsula Nurses Registry	Pacific Telephone
	PENINSULA PROFESSIONAL NURSES REGISTRY & TEMPORARY SERVICES	Pacific Telephone
	Price Dan I R Stanwood & Price attys	Pacific Telephone
	Project With Industry	Pacific Telephone
	QED RESEARCH INC	Pacific Telephone
	RANN INC Research Applied To National Needs Inter National Consultants	Pacific Telephone
	Reprographex	Pacific Telephone
	Rothenberg Information Systems	Pacific Telephone
	Ryan Barry Human Resources	Pacific Telephone
	Shear Stephen C Flehr liohbach Test Albritton & Herbert attys	Pacific Telephone
	Stanwood & Price attys	Pacific Telephone
	Stanwood Thomas R Stanwood & Price attys	Pacific Telephone
	Tamura G Associates	Pacific Telephone
	Test Aldo J Flehr Hohbach Test Albritton & Herbert attys	Pacific Telephone
	Venereal Diseases Research Fund	Pacific Telephone
	West Sheridan Exploration Co	Pacific Telephone
	Wong Janson	Pacific Telephone
	Wang Lawrence atty	Pacific Telephone
	WONG LAWRENCE PHILLIP JR DDS Lawrence	Pacific Telephone
Wang Main & Wu attys	Pacific Telephone	
Woodward Henry K Flehr Hohbach Test Albritton & Herbert attys	Pacific Telephone	
Worldwide Satellite Services	Pacific Telephone	
Wright Edward S Flehr Hohbach Test Albritton & Herbert attys	Pacific Telephone	
1980	Flehr Hohbach Test Albritton & Herbert attys	Pacific Telephone
	Riddell Baylor G Flehr Hobbach Test Albritton & Herbert attys	Pacific Telephone
1978	Court House Plaza Building	R. L. Polk & Co.
	Bamt I T C	R. L. Polk & Co.
	B 30 Board Of Global Ministries Un Meth Ch religious org	R. L. Polk & Co.

## FINDINGS

<u>Year</u>	<u>Uses</u>	<u>Source</u>
1978	B 6 Reprographex typesetting	R. L. Polk & Co.
	Peninsula Design Inc elec equip	R. L. Polk & Co.
	Afton Incorporated elec equip	R. L. Polk & Co.
	Romaje Co Annex	R. L. Polk & Co.
	Dunhill Personnel Serv Of Palo Alto Inc employment agcy	R. L. Polk & Co.
	Grouptrav International travel agcy	R. L. Polk & Co.
	Impex Industries Corp imports & chemical distr	R. L. Polk & Co.
	Rocor International trans	R. L. Polk & Co.
	Rocor International Annex	R. L. Polk & Co.
	Rocor International Annex	R. L. Polk & Co.
1975	Peninsula Electronic News	Pacific Telephone
	Solar Heat Control Unlimited	Pacific Telephone
	Stanford Technology Corporation	Pacific Telephone
	Thornburgh Construction Co	Pacific Telephone
	Vik Lyle D polygraph examination	Pacific Telephone
	FLEHR HOHBACH TEST ALBRITTON & HERBERT ATTYS	Pacific Telephone
	MAKER EDWARD H II FLEHR HOHBACH TEST ALBRITTON & HERBERT ATTYS	Pacific Telephone
	PLF CORPORATION	Pacific Telephone
	RIDDELL BAYLOR G FLEHR HOHBACH TEST ALBRLTTON & HERBERT ATTYS	Pacific Telephone
	SOLAR HEAT CONTROL UNLIMITED	Pacific Telephone
	STANLEY HENRY M FLEHR HAHBACH TEST ALBRLTTON & HERBERT ATTYS	Pacific Telephone
	Accident Analysis Associates	Pacific Telephone
	Blendow Conroy & Assoc	Pacific Telephone
	Blendow Newman & Crowley Inc	Pacific Telephone
	Court House Plaza Company	Pacific Telephone
	F L C Financial Services	Pacific Telephone
	Hospital Management Counselors Inc	Pacific Telephone
	Industrial News Northern California	Pacific Telephone
	Institute For Social Dynamics	Pacific Telephone
	Pacific Coast Industrial Directory	Pacific Telephone
Pacific Coast Plastic & Rubber	Pacific Telephone	
Afton Inc	Pacific Telephone	

## FINDINGS

<u>Year</u>	<u>Uses</u>	<u>Source</u>
1975	Dougherty John B Co	Pacific Telephone
	Fegu Electronics Inc	Pacific Telephone
	Flehr	Pacific Telephone
	Hohbach Harold C Flehr Hohbach Test Albritton & Herbert attys	Pacific Telephone
	Impex International exprtrs	Pacific Telephone
	Jamison John A	Pacific Telephone
	Ofc	Pacific Telephone
	Ledwith Chagaris & Co	Pacific Telephone
	Ledwith Chas CPA	Pacific Telephone
	Mac Intosh Donald N Flehr Hohbach Test Albritton & Herbert attys	Pacific Telephone
	Maker Edward H II Flehr Hohbach Test Albritton & Herbert attys	Pacific Telephone
	Northern California Industrial News	Pacific Telephone
	OPPERMAN GEORGE & ASSOCIATES INC	Pacific Telephone
	PLF Corporation	Pacific Telephone
	Riddell Baylor C Flehr Hohbach Test Albritton & Herbert attys	Pacific Telephone
	Rocor International	Pacific Telephone
	Smith Chalmers atty	Pacific Telephone
	Ofc	Pacific Telephone
	SMITH KLINE CQRPORATION Clinical Laboratories	Pacific Telephone
	Smith Kline Medical Diagnostics President	Pacific Telephone
	Ofc	Pacific Telephone
	Swedenborg Robert C	Pacific Telephone
	Test Aldo J Flehr Hohbach Test Albritton & Herbert attys	Pacific Telephone
	Transition Dynamics Inc	Pacific Telephone
	Wright Edward S Flehr Hohbach Test Albritton & Herbert attys	Pacific Telephone
1970	California Lands Building	R. L. Polk & Co.

### 271 SHERIDAN AVE

<u>Year</u>	<u>Uses</u>	<u>Source</u>
1965	VACANT	R. L. Polk Co.
1960	Bass Joseph N da	R. L. Polk Co.
1957	BASS JENNIE R MRS	Pacific Telephone
1955	Bass Jos N da	R. L. Polk & Co.
1946	Moore J R Mrs	R. L. Polk Co.

## FINDINGS

<u>Year</u>	<u>Uses</u>	<u>Source</u>
1946	James L D	R. L. Polk Co.

### 276 SHERIDAN AVE

<u>Year</u>	<u>Uses</u>	<u>Source</u>
1965	NEAL CLIFTONIA L MRS	R. L. Polk Co.
1960	Hayes Rosia D Mrs da	R. L. Polk Co.
1955	Ingram Wm H Rev da	R. L. Polk & Co.
1950	a Ingram W H	R. L. Polk Co.
1946	Ingram W H Rev	R. L. Polk Co.

### 278 SHERIDAN AVE

<u>Year</u>	<u>Uses</u>	<u>Source</u>
1965	MC CALISTER ROBINSON	R. L. Polk Co.
1960	Fields Otis	R. L. Polk Co.
1957	FIELDS OTIS	Pacific Telephone
1955	Ingren Wm H Rev	R. L. Polk & Co.
1950	Mamon	R. L. Polk Co.
	Thomas	R. L. Polk Co.
	a Bryant Scott	R. L. Polk Co.
1946	Simpson Walter	R. L. Polk Co.

### 280 SHERIDAN AVE

<u>Year</u>	<u>Uses</u>	<u>Source</u>
2001	PIERREC VANTAGE INVESTORS	Haines Company, Inc.
	VANRYSELBERGHE	Haines Company, Inc.
	LAW OFFICES TRANSITION CAPITAL	Haines Company, Inc.
	ATTY SUNDHEIMGE	Haines Company, Inc.
	MORTGAGE PALO ALTO	Haines Company, Inc.
	FANNING DAVID	Haines Company, Inc.
	SUNDHEIM 6 GILMORE	Haines Company, Inc.
	DUFFDAVIDOHATY	
	OFFICES 00 TY	Haines Company, Inc.
	DOT STANLEY E LAW	Haines Company, Inc.
	COMARTIN&ASSOCIAT ES	Haines Company, Inc.
	DICKINSONJONM	
	CRAIG	Haines Company, Inc.
	BURNSHARPERJ CA CREDIT SERVICES	Haines Company, Inc.
	OFFICES	Haines Company, Inc.
	BUILDING BRITT W DERRICK LAW	Haines Company, Inc.

## FINDINGS

<u>Year</u>	<u>Uses</u>	<u>Source</u>
2001	H&ASSOCIATES HAVERSTOCKOASSOC	Haines Company, Inc.
	IATES HEUSER PETER E ATTY	Haines Company, Inc.
	KLEINERROSELCSW	Haines Company, Inc.
	KOLISCHHARTWELL	Haines Company, Inc.
	DICKINSONPC LEDWITH	Haines Company, Inc.
	HOUGHTON&CO MARC ANALYSIS	Haines Company, Inc.
	RESEARCH CORP MARC ANALYSIS	Haines Company, Inc.
	RESEARCH CORP MARC ANALYSIS	Haines Company, Inc.
	RSRCH MCCORMACKJOHNM	Haines Company, Inc.
	MENLOATHERTON	Haines Company, Inc.
	INSURANCE OLDERADULTS CARE	Haines Company, Inc.
	MANAGEMENT PAC FIDELITY	Haines Company, Inc.
	GISSEN MALCOLM	Haines Company, Inc.
	ORTHODOX MINYAN PRICE OANIEL RATTY	Haines Company, Inc.
	RAE VENTERLAW	Haines Company, Inc.
	GROUP PC RAEVENTER BARBARA	Haines Company, Inc.
	PHD RETINA VITREOUS	Haines Company, Inc.
	SCHOOLOFSLEEP	Haines Company, Inc.
	MEDICINE THE SCURRYBURNS&CO	Haines Company, Inc.
	STANFORD	Haines Company, Inc.
	MYOFASCIAL INSTITUTE STANWOODTHOS	Haines Company, Inc.
	ATTY STANWOOD&PRICE	Haines Company, Inc.
1960	Dorman Harry	R. L. Polk Co.
1955	Gantt Emma V Mrs da	R. L. Polk & Co.
1950	rude Mrs	R. L. Polk Co.
	Harris Gert	R. L. Polk Co.
1946	Cady D C	R. L. Polk Co.

### 296 SHERIDAN AVE

<u>Year</u>	<u>Uses</u>	<u>Source</u>
1960	Mellor Timoth I	R. L. Polk Co.
1957	MELLOR T I	Pacific Telephone
1955	Me Llor Tim othy I da	R. L. Polk & Co.
1950	Timothy	R. L. Polk Co.
	a Mellor	R. L. Polk Co.
1946	Mellor T I	R. L. Polk Co.



## FINDINGS

### 300 SHERIDAN AVE

<u>Year</u>	<u>Uses</u>	<u>Source</u>
1991	STANWOOD & PRICE	PACIFIC BELL WHITE PAGES
1978	Dougherty John B & Company financial planning	R. L. Polk & Co.
1970	Systems Control Inc	R. L. Polk & Co.

### 302 SHERIDAN AVE

<u>Year</u>	<u>Uses</u>	<u>Source</u>
1991	STANKO TECHNOLOGIES INC	PACIFIC BELL WHITE PAGES

### 303 SHERIDAN AVE

<u>Year</u>	<u>Uses</u>	<u>Source</u>
2001	JOHN H Eberhao	Haines Company, Inc.
	r SHANKFSusan SULLIVAN KFE	Haines Company, Inc.
1991	Finley K	PACIFIC BELL WHITE PAGES
	Chock Harvey R	PACIFIC BELL WHITE PAGES
	Lewand K	PACIFIC BELL WHITE PAGES
1986	Bernier Steven T	Pacific Bell
	Chock Harvey R	Pacific Bell
	BERNIER STEVEN T	Pacific Bell
	CHOCK HARVEY R	Pacific Bell
1982	Branz Stephen	Pacific Telephone
1978	Hardy Jerry	R. L. Polk & Co.
1975	Hardy Jerry Lee	Pacific Telephone
1970	Vacant	R. L. Polk & Co.
	Bloom Valerie I	R. L. Polk & Co.
1965	SELLWOOD DONALD O R	R. L. Polk Co.

### 304 SHERIDAN AVE

<u>Year</u>	<u>Uses</u>	<u>Source</u>
1991	Hammond M M	PACIFIC BELL WHITE PAGES
	Shirakawa Yusuke	PACIFIC BELL WHITE PAGES
	FLOCKS FRANKLIN J	PACIFIC BELL WHITE PAGES

### 305 SHERIDAN AVE

<u>Year</u>	<u>Uses</u>	<u>Source</u>
2001	XXXX	Haines Company, Inc.
1991	Givens Rubbie Mrs	PACIFIC BELL WHITE PAGES
	Geddis Donald	PACIFIC BELL WHITE PAGES
1978	Fleming Ronald D	R. L. Polk & Co.

## FINDINGS

<u>Year</u>	<u>Uses</u>	<u>Source</u>
1975	Fleming N	Pacific Telephone
1970	Cortez Louis	R. L. Polk & Co.
1965	VACANT	R. L. Polk Co.

### 306 SHERIDAN AVE

<u>Year</u>	<u>Uses</u>	<u>Source</u>
2001	XXXX	Haines Company, Inc.
1978	Dixon Clarence	R. L. Polk & Co.
	Rivera Carl	R. L. Polk & Co.
1970	Groshart Dallas D	R. L. Polk & Co.
1965	VACANT	R. L. Polk Co.
1960	Sosa Mary Mrs	R. L. Polk Co.
1955	Harwell Lucille Mrs da	R. L. Polk & Co.
1950	a Machado J S	R. L. Polk Co.
1946	Machado J S	R. L. Polk Co.

### Sheridan Ave

#### 307 Sheridan Ave

<u>Year</u>	<u>Uses</u>	<u>Source</u>
2014	LABAGH & ASSOC	EDR Digital Archive
	LABAGH & ASSOC	EDR Digital Archive
2010	LABAGH & ASSOC	EDR Digital Archive
	LABAGH & ASSOC	EDR Digital Archive

### SHERIDAN AVE

#### 307 SHERIDAN AVE

<u>Year</u>	<u>Uses</u>	<u>Source</u>
2001	C 01 Steven	Haines Company, Inc.
1991	Hsieh Hoa Ling	PACIFIC BELL WHITE PAGES
	Wolf Ron	PACIFIC BELL WHITE PAGES
1986	Breedlove James M	Pacific Bell
	BREEDLOVE JAMES M	Pacific Bell
1978	Russell T	R. L. Polk & Co.
	American Social Health Assn	R. L. Polk & Co.
	Venereal Diseases Research Fund	R. L. Polk & Co.
1975	Murdoch Joseph	Pacific Telephone
1970	Coming Glass Works	R. L. Polk & Co.
	Johnson Leona Mrs	R. L. Polk & Co.

## FINDINGS

<u>Year</u>	<u>Uses</u>	<u>Source</u>
1965	JOHNSON LEONA MRS	R. L. Polk Co.
1960	Garrett Letha Mrs	R. L. Polk Co.
1957	GARRETT LETHA	Pacific Telephone
1955	Garrett Felix C da	R. L. Polk & Co.
1946	Nichols Letha Mrs	R. L. Polk Co.

### 308 SHERIDAN AVE

<u>Year</u>	<u>Uses</u>	<u>Source</u>
1978	Pacific Coast Industrial Directory book publ	R. L. Polk & Co.
	Bender Publications Inc newsletter pubis	R. L. Polk & Co.
	Northern California Industrial News newsletter	R. L. Polk & Co.
	Southwest Electronics News newsletter pubis	R. L. Polk & Co.
	Northern California Electronic News	R. L. Polk & Co.
1970	Wood Nye & Co accts	R. L. Polk & Co.

### 309 SHERIDAN AVE

<u>Year</u>	<u>Uses</u>	<u>Source</u>
2001	WOLF Ron	Haines Company, Inc.
1991	MARC ANALYSIS RESEARCH CORP	PACIFIC BELL WHITE PAGES
1978	Bell Glenn	R. L. Polk & Co.
1975	Johnson Vertis	Pacific Telephone
1970	Dixon Clarence E Jr	R. L. Polk & Co.
	Wood Nye & Co Annex	R. L. Polk & Co.
1965	VACANT	R. L. Polk Co.

### 310 SHERIDAN AVE

<u>Year</u>	<u>Uses</u>	<u>Source</u>
1991	Naskrent Dorothy	PACIFIC BELL WHITE PAGES
1978	Smith Kline Clinical Laboratories	R. L. Polk & Co.

### 311 SHERIDAN AVE

<u>Year</u>	<u>Uses</u>	<u>Source</u>
2001	JEMES Brian	Haines Company, Inc.
1991	Leibrand Donald	PACIFIC BELL WHITE PAGES
1986	Munzinger Heidi	Pacific Bell
	i Wright David	Pacific Bell
	Wright D Rex Blackwelder SU	Pacific Bell
	MUNZINGER HEIDI	Pacific Bell

## FINDINGS

<u>Year</u>	<u>Uses</u>	<u>Source</u>
1978	Minobee Jean S	R. L. Polk & Co.
1975	Mc Nulty Joe	Pacific Telephone
1970	Guilbeaux Reason	R. L. Polk & Co.
1965	VACANT	R. L. Polk Co.
1957	SCHERRER RALPH J	Pacific Telephone

### 312 SHERIDAN AVE

<u>Year</u>	<u>Uses</u>	<u>Source</u>
1991	Lawson M J	PACIFIC BELL WHITE PAGES
1978	Rothenberg Information Systems computer co	R. L. Polk & Co.
	Concours Auto Rental Service auto rental	R. L. Polk & Co.
1970	Singer Co The sewing mach	R. L. Polk & Co.

### 313 SHERIDAN AVE

<u>Year</u>	<u>Uses</u>	<u>Source</u>
2001	KRAWEZBnan A	Haines Company, Inc.
1991	Collier James	PACIFIC BELL WHITE PAGES
1986	ROITINGER RICHARD	Pacific Bell
	Roitinger Richard	Pacific Bell
1978	Cheng Philip Y	R. L. Polk & Co.
1975	Snir Yedidia	Pacific Telephone
1970	Peterson Albert C	R. L. Polk & Co.
1965	PETERSON ALBERT C	R. L. Polk Co.

### 314 SHERIDAN AVE

<u>Year</u>	<u>Uses</u>	<u>Source</u>
1991	Clark Bernice	PACIFIC BELL WHITE PAGES
1978	Marc Analysis Research Corp	R. L. Polk & Co.

### 315 SHERIDAN AVE

<u>Year</u>	<u>Uses</u>	<u>Source</u>
2001	XXXX	Haines Company, Inc.
1991	Leake Stacey	PACIFIC BELL WHITE PAGES
1982	Solone Mark	Pacific Telephone
	Hewitt David	Pacific Telephone
1978	Corona Robt	R. L. Polk & Co.
1970	Austin Clemont R MII	R. L. Polk & Co.
1965	VACANT	R. L. Polk Co.

## FINDINGS

### 316 SHERIDAN AVE

<u>Year</u>	<u>Uses</u>	<u>Source</u>
1991	Klein Dana	PACIFIC BELL WHITE PAGES

### 317 SHERIDAN AVE

<u>Year</u>	<u>Uses</u>	<u>Source</u>
1991	Yeatman Vivian B	PACIFIC BELL WHITE PAGES

### 318 SHERIDAN AVE

<u>Year</u>	<u>Uses</u>	<u>Source</u>
1991	Li Yao Chin C	PACIFIC BELL WHITE PAGES

### 319 SHERIDAN AVE

<u>Year</u>	<u>Uses</u>	<u>Source</u>
1991	Peterson Helen A	PACIFIC BELL WHITE PAGES

### 320 SHERIDAN AVE

<u>Year</u>	<u>Uses</u>	<u>Source</u>
1965	DAVIS CALVIN	R. L. Polk Co.
1960	Davis Calvin	R. L. Polk Co.
1955	Davis Calvin	R. L. Polk & Co.
1950	Davis Calvin	R. L. Polk Co.
1946	Mesa T D	R. L. Polk Co.

### 321 SHERIDAN AVE

<u>Year</u>	<u>Uses</u>	<u>Source</u>
1991	Johnson Brooks	PACIFIC BELL WHITE PAGES

### 324 SHERIDAN AVE

<u>Year</u>	<u>Uses</u>	<u>Source</u>
1991	Skaer S	PACIFIC BELL WHITE PAGES

### 326 SHERIDAN AVE

<u>Year</u>	<u>Uses</u>	<u>Source</u>
1960	Tipton Lawrence D	R. L. Polk Co.

### 328 SHERIDAN AVE

<u>Year</u>	<u>Uses</u>	<u>Source</u>
1991	Jacobs Christopher	PACIFIC BELL WHITE PAGES

## FINDINGS

### 332 SHERIDAN AVE

<u>Year</u>	<u>Uses</u>	<u>Source</u>
1991	Harvey R	PACIFIC BELL WHITE PAGES

### 333 SHERIDAN AVE

<u>Year</u>	<u>Uses</u>	<u>Source</u>
2001	XXXX	Haines Company, Inc.
1991	Hekmatpanah Cameron	PACIFIC BELL WHITE PAGES
1986	JACKSON P Jackson P	Pacific Bell Pacific Bell
1982	Peterson Albert C	Pacific Telephone
1978	Peterson Albert C	R. L. Polk & Co.
1975	Peterson Albert C	Pacific Telephone
1970	Smith Donald R	R. L. Polk & Co.
1965	VACANT	R. L. Polk Co.
1960	Merrill Wilhelmina Mrs da	R. L. Polk Co.
1957	MESA GILBERT R	Pacific Telephone
1955	Mesa Gilbert R da	R. L. Polk & Co.
1950	Barragan J A	R. L. Polk Co.
1946	Barragan J C	R. L. Polk Co.

### 334 SHERIDAN AVE

<u>Year</u>	<u>Uses</u>	<u>Source</u>
2001	XXXX	Haines Company, Inc.
1978	Vacant	R. L. Polk & Co.
1975	Daggett Durland	Pacific Telephone
1970	French David	R. L. Polk & Co.
1965	MOONEY JULIA C MRS	R. L. Polk Co.
1960	Mooney Julia M Mrs	R. L. Polk Co.
1957	MOONEY JULIA MRS	Pacific Telephone
1955	Mooney Julia Mrs da	R. L. Polk & Co.
1950	Haley A W a Mooney Julia	R. L. Polk Co. R. L. Polk Co.
1946	Mooney Lloyd	R. L. Polk Co.

### 336 SHERIDAN AVE

<u>Year</u>	<u>Uses</u>	<u>Source</u>
1991	Ariani Kayvan	PACIFIC BELL WHITE PAGES

## FINDINGS

### 338 SHERIDAN AVE

<u>Year</u>	<u>Uses</u>	<u>Source</u>
1991	King M S	PACIFIC BELL WHITE PAGES

### 340 SHERIDAN AVE

<u>Year</u>	<u>Uses</u>	<u>Source</u>
1991	Goldberg Mark P	PACIFIC BELL WHITE PAGES

### Sheridan Ave

#### 345 Sheridan Ave

<u>Year</u>	<u>Uses</u>	<u>Source</u>
2014	MONICA FOSTER SALON LLC	EDR Digital Archive
	VERA PROPERTIES LLC	EDR Digital Archive
	FREESTREAMS INC	EDR Digital Archive
	DISRUPTIVE STRATEGIES LLC	EDR Digital Archive
	GASPARINETTI RONALD	EDR Digital Archive
	PAGEMILL PARK CO	EDR Digital Archive
	MAYFIELD BUILDING	EDR Digital Archive
	VERA PROPERTIES LLC	EDR Digital Archive
	FREESTREAMS INC	EDR Digital Archive
	MONICA FOSTER SALON LLC	EDR Digital Archive
	DISRUPTIVE STRATEGIES LLC	EDR Digital Archive
	MAYFIELD BUILDING	EDR Digital Archive
	PAGEMILL PARK CO	EDR Digital Archive
2010	GASPARINETTI RONALD	EDR Digital Archive
	PAGEMILL PARK CO	EDR Digital Archive
	MAYFIELD BUILDING	EDR Digital Archive
	OSCO OIL USA	EDR Digital Archive
	LUMINIFIC	EDR Digital Archive
	LEE NICOLE KLEINBERG LMFT	EDR Digital Archive
	DISRUPTIVE STRATEGIES LLC	EDR Digital Archive
	JUN-YOUNG AHN	EDR Digital Archive
	IMPORT AUTO STORE	EDR Digital Archive
	BEDWELL WILLIAM B	EDR Digital Archive
	TEACHAIDS	EDR Digital Archive
	FERRET	EDR Digital Archive
	TRIAD GROUP INTERNATIONAL	EDR Digital Archive
MONICA FOSTER SALON LLC	EDR Digital Archive	
PAGEMILL PARK CO	EDR Digital Archive	

## FINDINGS

<u>Year</u>	<u>Uses</u>	<u>Source</u>
2010	MAYFIELD BUILDING	EDR Digital Archive
	OSCO OIL USA	EDR Digital Archive
	LUMINIFIC	EDR Digital Archive
	LEE NICOLE KLEINBERG LMFT	EDR Digital Archive
	DISRUPTIVE STRATEGIES LLC	EDR Digital Archive
	JUN-YOUNG AHN	EDR Digital Archive
	IMPORT AUTO STORE	EDR Digital Archive
	BEDWELL WILLIAM B	EDR Digital Archive
	TEACHAIDS	EDR Digital Archive
	MONICA FOSTER SALON LLC	EDR Digital Archive
	FERRET	EDR Digital Archive
	TRIAD GROUP INTERNATIONAL	EDR Digital Archive

### SHERIDAN AVE

#### 345 SHERIDAN AVE

<u>Year</u>	<u>Uses</u>	<u>Source</u>
2001	GETZJoel A	Haines Company, Inc.
	GLEESON	Haines Company, Inc.
	GODDARD Michael D	Haines Company, Inc.
	GONZALEZJo Se	Haines Company, Inc.
	GRAZIANOMarco	Haines Company, Inc.
	GU Yan	Haines Company, Inc.
	GUICE Terry	Haines Company, Inc.
	HANDWERKER Marin L	Haines Company, Inc.
	HANDWERKER Rebecca B	Haines Company, Inc.
	HASKOJ	Haines Company, Inc.
	IMBERMANMary H	Haines Company, Inc.
	KADOTA Russell	Haines Company, Inc.
	KAPLAN H M	Haines Company, Inc.
	KASHIWABARA Kyoko	Haines Company, Inc.
	KELLEHER Brian	Haines Company, Inc.
	KHAGRAMUrmilae	Haines Company, Inc.
	LERon K	Haines Company, Inc.
	MALDONADO Francisco	Haines Company, Inc.
	MALDONADOSusy	Haines Company, Inc.
	MAYFIELD BUILDING	Haines Company, Inc.
	MILMAN&ASSOCIATES	Haines Company, Inc.
	MONTANEZErneslina	Haines Company, Inc.



## FINDINGS

<u>Year</u>	<u>Uses</u>	<u>Source</u>
2001	MORRIS Robin D PAIKHanaelore	Haines Company, Inc.
	REDDY Pasula	Haines Company, Inc.
	RUBINMark E	Haines Company, Inc.
	SANYALSUm	Haines Company, Inc.
	SEITZTasha	Haines Company, Inc.
	SHATZ Robt	Haines Company, Inc.
	SHATZ Shanah	Haines Company, Inc.
	TENG Harry	Haines Company, Inc.
	TENG Silvia	Haines Company, Inc.
	TERNASKYJoseph	Haines Company, Inc.
	TOOLSMITH	Haines Company, Inc.
	VAINSTEIN Sofia	Haines Company, Inc.
	VARGAS Rodolo	Haines Company, Inc.
	MAYFIELDBLDG	Haines Company, Inc.
	SHERIDAN AV 94306 CONT AGUILARAntona	Haines Company, Inc.
	AHNKI Ok	Haines Company, Inc.
	ARULANANPHAM	Haines Company, Inc.
	Vijayan CHRABIEHRABH	Haines Company, Inc.
	COMPUTATIONAL	Haines Company, Inc.
	TOOLSMITHS COWAN Joseph B	Haines Company, Inc.
	COWANMan	Haines Company, Inc.
	DUNCAN David	Haines Company, Inc.
	DUNCANEily	Haines Company, Inc.
	FEIGELSTOCKDino	Haines Company, Inc.
	GETZJoel A	Haines Company, Inc.
1982	Mesa John	Pacific Telephone
1978	Mesa John M	R. L. Polk & Co.
1970	Mesa John M	R. L. Polk & Co.
1965	MESA JOHN M	R. L. Polk Co.
1960	Mesa Jon M	R. L. Polk Co.
1957	MESA JOHN	Pacific Telephone
1955	Mesa John M A 4D	R. L. Polk & Co.
1950	a Mesa J M	R. L. Polk Co.
1946	Herrera Peter	R. L. Polk Co.
	Mesa J M	R. L. Polk Co.

## FINDINGS

### 350 SHERIDAN AVE

<u>Year</u>	<u>Uses</u>	<u>Source</u>
1975	Gutierrez Jose	Pacific Telephone
1970	Menn Donald E	R. L. Polk & Co.
1965	EDMONDSON KENNETH o	R. L. Polk Co.
1960	Edmnondson Kenneth O	R. L. Polk Co.
1955	Hunt Louise J Mrs	R. L. Polk & Co.
1950	a Hunt D H	R. L. Polk Co.
1946	Franco J S	R. L. Polk Co.

### 353 SHERIDAN AVE

<u>Year</u>	<u>Uses</u>	<u>Source</u>
1978	Kiya Nicholas	R. L. Polk & Co.
1975	Le Roy L L	Pacific Telephone
1970	Le Ray L L	R. L. Polk & Co.
1965	VACANT	R. L. Polk Co.
1960	Vacant	R. L. Polk Co.
1955	Tamaka Geo T	R. L. Polk & Co.
1950	Sadaki	R. L. Polk Co.
	a Taniguchi	R. L. Polk Co.
1946	Cochran J W	R. L. Polk Co.

### 355 SHERIDAN AVE

<u>Year</u>	<u>Uses</u>	<u>Source</u>
1982	Yoshida Selsuke	Pacific Telephone
1978	Yoshida Seisuke	R. L. Polk & Co.
1975	Yoshida Seisuke	Pacific Telephone
1970	Nyberg David	R. L. Polk & Co.
1965	VACANT	R. L. Polk Co.
1960	Toda Kenji	R. L. Polk Co.

### SHERIDAN CIR

#### 119 SHERIDAN CIR

<u>Year</u>	<u>Uses</u>	<u>Source</u>
1986	Stevens A E	Pacific Bell
1982	Stevens A E	Pacific Telephone

#### 121 SHERIDAN CIR

<u>Year</u>	<u>Uses</u>	<u>Source</u>
1982	Leach John Frank	Pacific Telephone

## FINDINGS

### 128 SHERIDAN CIR

<u>Year</u>	<u>Uses</u>	<u>Source</u>
1982	Robinson Harvey E	Pacific Telephone

### 130 SHERIDAN CIR

<u>Year</u>	<u>Uses</u>	<u>Source</u>
1986	Curtis T R	Pacific Bell
1982	Curtis T R	Pacific Telephone

### 140 SHERIDAN CIR

<u>Year</u>	<u>Uses</u>	<u>Source</u>
1986	Mulhotand Danl B	Pacific Bell

### 150 SHERIDAN CIR

<u>Year</u>	<u>Uses</u>	<u>Source</u>
1986	Boyd M A	Pacific Bell
	Abel M C	Pacific Bell

### 303 SHERIDAN CIR

<u>Year</u>	<u>Uses</u>	<u>Source</u>
1982	Merrifield V	Pacific Telephone
	Birch E	Pacific Telephone
1975	Roth Brett	Pacific Telephone

### 307 SHERIDAN CIR

<u>Year</u>	<u>Uses</u>	<u>Source</u>
1986	Forshee Bruce A	Pacific Bell
	FORSHEE BRUCE A	Pacific Bell

### 308 SHERIDAN CIR

<u>Year</u>	<u>Uses</u>	<u>Source</u>
1986	Leland J	Pacific Bell
	LELAND J	Pacific Bell
1982	Leland J	Pacific Telephone

### 311 SHERIDAN CIR

<u>Year</u>	<u>Uses</u>	<u>Source</u>
1986	Nicholson Arthur III	Pacific Bell
	NICHOLSON ARTHUR III	Pacific Bell
1982	Nicholson Cheryl	Pacific Telephone

## FINDINGS

### 320 SHERIDAN CIR

<u>Year</u>	<u>Uses</u>	<u>Source</u>
1975	James Flood School	Pacific Telephone
	Primary Education Center	Pacific Telephone

### SHERIDAN PL

#### 119 SHERIDAN PL

<u>Year</u>	<u>Uses</u>	<u>Source</u>
1986	STEVENS A E	Pacific Bell

#### 130 SHERIDAN PL

<u>Year</u>	<u>Uses</u>	<u>Source</u>
1986	CURTIS T R	Pacific Bell

#### 140 SHERIDAN PL

<u>Year</u>	<u>Uses</u>	<u>Source</u>
1986	MULHOTAND DANL B	Pacific Bell

#### 150 SHERIDAN PL

<u>Year</u>	<u>Uses</u>	<u>Source</u>
1986	ABEL M C	Pacific Bell
	BOYD M A	Pacific Bell

#### 276 SHERIDAN PL

<u>Year</u>	<u>Uses</u>	<u>Source</u>
1957	INGRAM W H REV	Pacific Telephone

#### 303 SHERIDAN PL

<u>Year</u>	<u>Uses</u>	<u>Source</u>
1957	ELDRIDGE DONALD F	Pacific Telephone

### SHERIDAN ST

#### 331 SHERIDAN ST

<u>Year</u>	<u>Uses</u>	<u>Source</u>
1986	BORGSTEADT JOHN B	Pacific Bell

## FINDINGS

### **SHERIDN AVE**

#### **251 SHERIDN AVE**

<u>Year</u>	<u>Uses</u>	<u>Source</u>
1957	GANTT ETMIA SHERIDN AV	Pacific Telephone

### **SHERMAN**

#### **100 SHERMAN**

<u>Year</u>	<u>Uses</u>	<u>Source</u>
1942	Southern Pac Co Mayfield Sta	R. L. Polk Co.
1936	Southern Pacific Co	R. L. Polk Co.
1931	Southern Pacific Co Depot	R. L. Polk Co.

#### **102 SHERMAN**

<u>Year</u>	<u>Uses</u>	<u>Source</u>
1942	So Pac Co frt sta	R. L. Polk Co.
	Ry Exp Agcy	R. L. Polk Co.
1936	Railway Express Agency Inc	R. L. Polk Co.
1931	Railway Express Agency Inc	R. L. Polk Co.

#### **109 SHERMAN**

<u>Year</u>	<u>Uses</u>	<u>Source</u>
1930	Gomez John	R. L. Polk Co.

#### **118 SHERMAN**

<u>Year</u>	<u>Uses</u>	<u>Source</u>
1960	Martile Rogl Lo A 4 AX	R. L. Polk Co.

#### **125 SHERMAN**

<u>Year</u>	<u>Uses</u>	<u>Source</u>
2001	BILUNGSLEARenee	Haines Company, Inc.
	BILLNGSLEAAIdo	Haines Company, Inc.

#### **141 SHERMAN**

<u>Year</u>	<u>Uses</u>	<u>Source</u>
1955	De Witt Frank G	R. L. Polk Co.

#### **191 SHERMAN**

<u>Year</u>	<u>Uses</u>	<u>Source</u>
1936	Glaze M E Mrs	R. L. Polk Co.
1931	Hamilton A E Mrs	R. L. Polk Co.

## FINDINGS

### 230 SHERMAN

<u>Year</u>	<u>Uses</u>	<u>Source</u>
1942	Fifer R E	R. L. Polk Co.
1936	Roycroft L C	R. L. Polk Co.
1931	Roycroft L C	R. L. Polk Co.

### 238 SHERMAN

<u>Year</u>	<u>Uses</u>	<u>Source</u>
1942	Egoroff P P	R. L. Polk Co.
1931	Phillips W J	R. L. Polk Co.

### 246 SHERMAN

<u>Year</u>	<u>Uses</u>	<u>Source</u>
1942	Cope C H	R. L. Polk Co.
1936	Cope C H	R. L. Polk Co.
1931	Carey D E	R. L. Polk Co.

### 254 SHERMAN

<u>Year</u>	<u>Uses</u>	<u>Source</u>
1942	Stengel Gust	R. L. Polk Co.
1936	Stengel L C	R. L. Polk Co.
1931	Stengel L C	R. L. Polk Co.

### 259 SHERMAN

<u>Year</u>	<u>Uses</u>	<u>Source</u>
1931	Sherman School	R. L. Polk Co.

### 266 SHERMAN

<u>Year</u>	<u>Uses</u>	<u>Source</u>
1936	Sherman School	R. L. Polk Co.

### 288 SHERMAN

<u>Year</u>	<u>Uses</u>	<u>Source</u>
1936	Ullmeyer A P	R. L. Polk Co.

## SHERMAN AVE

### 1 SHERMAN AVE

<u>Year</u>	<u>Uses</u>	<u>Source</u>
1978	Cohen Wm I Iwyr	R. L. Polk & Co.
	Kennedy Donald J Iwyr	R. L. Polk & Co.

## FINDINGS

### 2 SHERMAN AVE

<u>Year</u>	<u>Uses</u>	<u>Source</u>
1978	California Land Title Co title ins co	R. L. Polk & Co.

### 3 SHERMAN AVE

<u>Year</u>	<u>Uses</u>	<u>Source</u>
1978	Real Property Consultants real est	R. L. Polk & Co.

### 5 SHERMAN AVE

<u>Year</u>	<u>Uses</u>	<u>Source</u>
1978	Wilson Joseph M III lwyr	R. L. Polk & Co.
	Morris Greg lwyr	R. L. Polk & Co.
	Arthur Jeanne L lwyr	R. L. Polk & Co.

### 6 SHERMAN AVE

<u>Year</u>	<u>Uses</u>	<u>Source</u>
1978	Berg Jerry E lwyr	R. L. Polk & Co.
	Vacant	R. L. Polk & Co.

### 9 SHERMAN AVE

<u>Year</u>	<u>Uses</u>	<u>Source</u>
1978	Grilli Mary A lwyr	R. L. Polk & Co.
	Miller John E lwyr	R. L. Polk & Co.

### 10 SHERMAN AVE

<u>Year</u>	<u>Uses</u>	<u>Source</u>
1978	Hansen Karl E ins	R. L. Polk & Co.

### 21 SHERMAN AVE

<u>Year</u>	<u>Uses</u>	<u>Source</u>
1970	STREET CONTENUED	R. L. Polk & Co.
	W Vacant	R. L. Polk & Co.
	SHERMAN AV Contd P Duke Stanley ofc	R. L. Polk & Co.
	Q Palo Alto Answering Service	R. L. Polk & Co.
	R Armour Dial Inc food mfrs	R. L. Polk & Co.
	S Jones Tilwson & Associates civil eng	R. L. Polk & Co.
	T Vacant	R. L. Polk & Co.
	U Dura Division I S I Annex	R. L. Polk & Co.

### 25 SHERMAN AVE

<u>Year</u>	<u>Uses</u>	<u>Source</u>
1978	SHEBMAN AV Contd	R. L. Polk & Co.

## FINDINGS

### 100 SHERMAN AVE

<u>Year</u>	<u>Uses</u>	<u>Source</u>
1991	GUSLANI LINO M A PROFESSIONAL CORPORATION	PACIFIC BELL WHITE PAGES
1946	Sou Pac Co May field Pass Sta	R. L. Polk Co.

### 102 SHERMAN AVE

<u>Year</u>	<u>Uses</u>	<u>Source</u>
1950	depot	R. L. Polk Co.
	a Sou Pac Co frt	R. L. Polk Co.
1946	Sou Pac Co frt depot	R. L. Polk Co.

### 104 SHERMAN AVE

<u>Year</u>	<u>Uses</u>	<u>Source</u>
1950	Sou Pac Co	R. L. Polk Co.

### 105 SHERMAN AVE

<u>Year</u>	<u>Uses</u>	<u>Source</u>
1978	Menlo Mortgage Co Annex	R. L. Polk & Co.

### 106 SHERMAN AVE

<u>Year</u>	<u>Uses</u>	<u>Source</u>
1991	FIELDMAN DOLF W	PACIFIC BELL WHITE PAGES

### 111 SHERMAN AVE

<u>Year</u>	<u>Uses</u>	<u>Source</u>
1991	EDIS CORPORATION	PACIFIC BELL WHITE PAGES
1978	Vort Corporation management consultant	R. L. Polk & Co.
	STRu EET CONTINUED	R. L. Polk & Co.

### 112 SHERMAN AVE

<u>Year</u>	<u>Uses</u>	<u>Source</u>
1991	UNITEL	PACIFIC BELL WHITE PAGES

### Sherman Ave

### 122 Sherman Ave

<u>Year</u>	<u>Uses</u>	<u>Source</u>
2014	RASMUSSEN LAURA E ATNY AT LAW	EDR Digital Archive
	PALO ALTO INTGRTIVE MDCINE CTR	EDR Digital Archive
	RASMUSSEN LAURA E ATNY AT LAW	EDR Digital Archive
	PALO ALTO INTGRTIVE MDCINE CTR	EDR Digital Archive



## FINDINGS

<u>Year</u>	<u>Uses</u>	<u>Source</u>
2010	PALO ALTO INTGRTIVE MDCINE CTR	EDR Digital Archive
	RASMUSSEN LAURA E ATNY AT LAW	EDR Digital Archive
	PALO ALTO INTGRTIVE MDCINE CTR	EDR Digital Archive
	RASMUSSEN LAURA E ATNY AT LAW	EDR Digital Archive

### **SHERMAN AVE**

#### **122 SHERMAN AVE**

<u>Year</u>	<u>Uses</u>	<u>Source</u>
2001	ATTYATLAW	Haines Company, Inc.
	FNCLPLNNR GROXISINC	Haines Company, Inc.
	MCCLELLAN Michael RASMUSSEN LAURAE	Haines Company, Inc.
	BERLLY BELLA CRTFD	Haines Company, Inc.

#### **123 SHERMAN AVE**

<u>Year</u>	<u>Uses</u>	<u>Source</u>
2001	TAYLORThomas THREESTORYSTUDIO	Haines Company, Inc.

### **Sherman Ave**

#### **123 Sherman Ave**

<u>Year</u>	<u>Uses</u>	<u>Source</u>
2001	TAYLORThomas THREESTORYSTUDIO	Haines Company, Inc.
1991	Taylor Thomas & Kathleen	PACIFIC BELL WHITE PAGES

### **SHERMAN AVE**

#### **123 SHERMAN AVE**

<u>Year</u>	<u>Uses</u>	<u>Source</u>
1991	Taylor Thomas & Kathleen	PACIFIC BELL WHITE PAGES
1975	CROWN CARPET AND UPHOLSTERY CLEANERS	Pacific Telephone

### **Sherman Ave**

#### **123 Sherman Ave**

<u>Year</u>	<u>Uses</u>	<u>Source</u>
1975	CROWN CARPET AND UPHOLSTERY CLEANERS	Pacific Telephone
1965	VACANT	R. L. Polk Co.

## FINDINGS

### SHERMAN AVE

#### 123 SHERMAN AVE

<u>Year</u>	<u>Uses</u>	<u>Source</u>
1965	VACANT	R. L. Polk Co.
1960	Co bldg contrs da Green & Mullinix Constn	R. L. Polk Co. R. L. Polk Co.

### Sherman Ave

#### 123 Sherman Ave

<u>Year</u>	<u>Uses</u>	<u>Source</u>
1960	Green & Mullinix Constn Co bldg contrs da	R. L. Polk Co. R. L. Polk Co.
1955	Stedman Jas H 0 bldg contr da	R. L. Polk & Co.

### SHERMAN AVE

#### 123 SHERMAN AVE

<u>Year</u>	<u>Uses</u>	<u>Source</u>
1955	Stedman Jas H 0 bldg contr da	R. L. Polk & Co.

#### 130 SHERMAN AVE

<u>Year</u>	<u>Uses</u>	<u>Source</u>
1991	MOTHERS IN DEED	PACIFIC BELL WHITE PAGES

#### 131 SHERMAN AVE

<u>Year</u>	<u>Uses</u>	<u>Source</u>
1975	Blorostad Robt I	Pacific Telephone

#### 145 SHERMAN AVE

<u>Year</u>	<u>Uses</u>	<u>Source</u>
1986	Layendecker & Associates	Pacific Bell

#### 150 SHERMAN AVE

<u>Year</u>	<u>Uses</u>	<u>Source</u>
1975	Haskins Chas J	Pacific Telephone

#### 160 SHERMAN AVE

<u>Year</u>	<u>Uses</u>	<u>Source</u>
1982	Brunanchon Louis C	Pacific Telephone

## FINDINGS

### 195 SHERMAN AVE

<u>Year</u>	<u>Uses</u>	<u>Source</u>
1960	Vacant	R. L. Polk Co.
1955	and Sherman Park Stedman Jas H whse	R. L. Polk & Co. R. L. Polk & Co.
1950	contr cus bldg Stedman Mar	R. L. Polk Co. R. L. Polk Co. R. L. Polk Co.

### 200 SHERMAN AVE

<u>Year</u>	<u>Uses</u>	<u>Source</u>
1991	REUTERS	PACIFIC BELL WHITE PAGES

### 203 SHERMAN AVE

<u>Year</u>	<u>Uses</u>	<u>Source</u>
1991	HOUSING DEVELOPMENT CORPORATION	PACIFIC BELL WHITE PAGES
	MID PENINSULA HOUSING COALITION	PACIFIC BELL WHITE PAGES

### 220 SHERMAN AVE

<u>Year</u>	<u>Uses</u>	<u>Source</u>
1991	FESHBACH BROTHERS STOCKBRIDGE PARTNERS INC	PACIFIC BELL WHITE PAGES PACIFIC BELL WHITE PAGES

### 228 SHERMAN AVE

<u>Year</u>	<u>Uses</u>	<u>Source</u>
1960	Hanszen C E 4D	R. L. Polk Co.
1955	Vacant	R. L. Polk & Co.
1950	Thompson W C	R. L. Polk Co.
1946	Duruturk Abdurrahan	R. L. Polk Co.

### 230 SHERMAN AVE

<u>Year</u>	<u>Uses</u>	<u>Source</u>
1960	Owens Maynard W	R. L. Polk Co.
1955	Estigoy Simeon S da	R. L. Polk & Co.
1950	Zoland J T	R. L. Polk Co.
1946	Suarez R A	R. L. Polk Co.

### 238 SHERMAN AVE

<u>Year</u>	<u>Uses</u>	<u>Source</u>
1960	Tinglestad Edw J	R. L. Polk Co.
1955	Tinglestad Ed N	R. L. Polk & Co.

## FINDINGS

<u>Year</u>	<u>Uses</u>	<u>Source</u>
1950	Thinglestad E	R. L. Polk Co.
1946	Thingelstad Edw	R. L. Polk Co.

### 246 SHERMAN AVE

<u>Year</u>	<u>Uses</u>	<u>Source</u>
1955	Berryhill Walter da	R. L. Polk & Co.
1950	a Cope C H	R. L. Polk Co.
1946	Cope C H	R. L. Polk Co.

### 254 SHERMAN AVE

<u>Year</u>	<u>Uses</u>	<u>Source</u>
1955	Sosa Antonia Mrs da	R. L. Polk & Co.
1950	Stengel Gust	R. L. Polk Co.
1946	Stengel Gust	R. L. Polk Co.

## SHERMAN CT

### 145 SHERMAN CT

<u>Year</u>	<u>Uses</u>	<u>Source</u>
1986	LAYENDECKER & ASSOCIATES	Pacific Bell

### 184 SHERMAN CT

<u>Year</u>	<u>Uses</u>	<u>Source</u>
1975	GONZALES LEROY M L	Pacific Telephone

### 228 SHERMAN CT

<u>Year</u>	<u>Uses</u>	<u>Source</u>
1957	SOHRT CHAS W	Pacific Telephone

## SSHERRIDN AVE

### 260 SSHERRIDN AVE

<u>Year</u>	<u>Uses</u>	<u>Source</u>
1982	HELP	Pacific Telephone

## SSHERRIMAN AVE

### 204 SSHERRIMAN AVE

<u>Year</u>	<u>Uses</u>	<u>Source</u>
1991	SARATOGA PRESBYTERIAN CHURCH	PACIFIC BELL WHITE PAGES

## FINDINGS

### ADJOINING PROPERTY: ADDRESSES NOT IDENTIFIED IN RESEARCH SOURCE

The following Adjoining Property addresses were researched for this report, and the addresses were not identified in research source.

<u>Address Researched</u>	<u>Address Not Identified in Research Source</u>
1 SHERMAN AVE	2014, 2010, 2006, 2001, 2000, 1996, 1991, 1986, 1985, 1982, 1980, 1975, 1974, 1970, 1968, 1966, 1965, 1964, 1963, 1962, 1960, 1957, 1955, 1950, 1946, 1945, 1942, 1940, 1936, 1935, 1931, 1930, 1926, 1925, 1922
10 SHERMAN AVE	2014, 2010, 2006, 2001, 2000, 1996, 1991, 1986, 1985, 1982, 1980, 1975, 1974, 1970, 1968, 1966, 1965, 1964, 1963, 1962, 1960, 1957, 1955, 1950, 1946, 1945, 1942, 1940, 1936, 1935, 1931, 1930, 1926, 1925, 1922
100 GRANT AVE	2014, 2010, 2006, 2001, 2000, 1996, 1991, 1986, 1982, 1980, 1978, 1975, 1974, 1970, 1968, 1966, 1965, 1964, 1963, 1962, 1960, 1957, 1955, 1950, 1946, 1945, 1942, 1940, 1936, 1935, 1931, 1930, 1926, 1925, 1922
100 GRANT RD	2014, 2010, 2006, 2001, 2000, 1996, 1986, 1985, 1982, 1980, 1978, 1975, 1974, 1970, 1968, 1966, 1965, 1964, 1963, 1962, 1960, 1957, 1955, 1950, 1946, 1945, 1942, 1940, 1936, 1935, 1931, 1930, 1926, 1925, 1922
100 SHERIDAN AVE	2014, 2010, 2006, 2001, 2000, 1996, 1986, 1985, 1982, 1980, 1978, 1975, 1974, 1970, 1968, 1966, 1965, 1964, 1963, 1962, 1960, 1957, 1955, 1950, 1946, 1945, 1942, 1940, 1936, 1935, 1931, 1930, 1926, 1925, 1922
100 SHERMAN	2014, 2010, 2006, 2001, 2000, 1996, 1991, 1986, 1985, 1982, 1980, 1978, 1975, 1974, 1970, 1968, 1966, 1965, 1964, 1963, 1962, 1960, 1957, 1955, 1950, 1946, 1945, 1940, 1935, 1930, 1926, 1925, 1922
100 SHERMAN AVE	2014, 2010, 2006, 2001, 2000, 1996, 1986, 1985, 1982, 1980, 1978, 1975, 1974, 1970, 1968, 1966, 1965, 1964, 1963, 1962, 1960, 1957, 1955, 1950, 1945, 1942, 1940, 1936, 1935, 1931, 1930, 1926, 1925, 1922
101 GRANT RD	2014, 2010, 2006, 2001, 2000, 1996, 1986, 1985, 1980, 1978, 1975, 1974, 1970, 1968, 1966, 1965, 1964, 1963, 1962, 1960, 1957, 1955, 1950, 1946, 1945, 1942, 1940, 1936, 1935, 1931, 1930, 1926, 1925, 1922
101 SHERIDAN AVE	2014, 2010, 2006, 2001, 2000, 1996, 1986, 1985, 1982, 1980, 1975, 1974, 1970, 1968, 1966, 1965, 1964, 1963, 1962, 1960, 1957, 1955, 1950, 1946, 1945, 1942, 1940, 1936, 1935, 1931, 1930, 1926, 1925, 1922
102 COLORADO AVE	2014, 2010, 2006, 2000, 1996, 1991, 1986, 1985, 1980, 1975, 1974, 1968, 1966, 1964, 1963, 1962, 1957, 1955, 1950, 1946, 1945, 1942, 1940, 1936, 1935, 1931, 1930, 1926, 1925, 1922
102 GRANT AVE	2014, 2010, 2006, 2001, 2000, 1996, 1991, 1986, 1985, 1982, 1980, 1975, 1974, 1970, 1968, 1966, 1965, 1964, 1963, 1962, 1960, 1957, 1950, 1946, 1945, 1942, 1940, 1936, 1935, 1931, 1930, 1926, 1925, 1922
102 GRANT RD	2014, 2010, 2006, 2001, 2000, 1996, 1986, 1985, 1982, 1980, 1978, 1975, 1974, 1970, 1968, 1966, 1965, 1964, 1963, 1962, 1960, 1957, 1955, 1950, 1946, 1945, 1942, 1940, 1936, 1935, 1931, 1930, 1926, 1925, 1922
102 SHERIDAN AVE	2014, 2010, 2006, 2001, 2000, 1996, 1986, 1985, 1982, 1980, 1978, 1975, 1974, 1970, 1968, 1966, 1965, 1964, 1963, 1962, 1960, 1957, 1955, 1950, 1946, 1945, 1942, 1940, 1936, 1935, 1931, 1930, 1926, 1925, 1922
102 SHERMAN	2014, 2010, 2006, 2001, 2000, 1996, 1991, 1986, 1985, 1982, 1980, 1978, 1975, 1974, 1970, 1968, 1966, 1965, 1964, 1963, 1962, 1960, 1957, 1955, 1950, 1946, 1945, 1940, 1935, 1930, 1926, 1925, 1922
102 SHERMAN AVE	2014, 2010, 2006, 2001, 2000, 1996, 1991, 1986, 1985, 1982, 1980, 1978, 1975, 1974, 1970, 1968, 1966, 1965, 1964, 1963, 1962, 1960, 1957, 1955, 1945, 1942, 1940, 1936, 1935, 1931, 1930, 1926, 1925, 1922

































## FINDINGS

### Address Researched

### Address Not Identified in Research Source

2431 Park Blvd	2006, 2001, 2000, 1996, 1991, 1986, 1985, 1982, 1980, 1978, 1975, 1974, 1970, 1968, 1966, 1965, 1964, 1963, 1962, 1960, 1957, 1955, 1950, 1946, 1945, 1942, 1940, 1936, 1935, 1931, 1930, 1926, 1925, 1922
2433 PARK BLVD	2014, 2010, 2006, 2000, 1996, 1991, 1986, 1985, 1982, 1980, 1978, 1975, 1974, 1970, 1968, 1966, 1965, 1964, 1963, 1962, 1960, 1957, 1955, 1950, 1946, 1945, 1942, 1940, 1936, 1935, 1931, 1930, 1926, 1925, 1922
2434 PARK BLVD	2014, 2010, 2006, 2000, 1996, 1985, 1982, 1980, 1974, 1970, 1968, 1966, 1964, 1963, 1962, 1957, 1950, 1946, 1945, 1942, 1940, 1936, 1935, 1931, 1930, 1926, 1925, 1922
2434 PARK CT	2014, 2010, 2006, 2001, 2000, 1996, 1991, 1985, 1982, 1980, 1978, 1975, 1974, 1970, 1968, 1966, 1965, 1964, 1963, 1962, 1960, 1957, 1955, 1950, 1946, 1945, 1942, 1940, 1936, 1935, 1931, 1930, 1926, 1925, 1922
2441 PARK BLVD	2014, 2010, 2006, 2000, 1996, 1985, 1982, 1980, 1978, 1975, 1974, 1970, 1968, 1966, 1965, 1964, 1963, 1962, 1960, 1957, 1955, 1950, 1946, 1945, 1942, 1940, 1936, 1935, 1931, 1930, 1926, 1925, 1922
2441 Park Blvd	2006, 2001, 2000, 1996, 1991, 1986, 1985, 1982, 1980, 1978, 1975, 1974, 1970, 1968, 1966, 1965, 1964, 1963, 1962, 1960, 1957, 1955, 1950, 1946, 1945, 1942, 1940, 1936, 1935, 1931, 1930, 1926, 1925, 1922
2441 Park Blvd	2006, 2001, 2000, 1996, 1991, 1986, 1985, 1982, 1980, 1978, 1975, 1974, 1970, 1968, 1966, 1965, 1964, 1963, 1962, 1960, 1957, 1955, 1950, 1946, 1945, 1942, 1940, 1936, 1935, 1931, 1930, 1926, 1925, 1922
2442 PARK BLVD	2014, 2010, 2006, 2000, 1996, 1991, 1986, 1985, 1982, 1980, 1975, 1974, 1968, 1966, 1964, 1963, 1962, 1950, 1946, 1945, 1942, 1940, 1936, 1935, 1931, 1930, 1926, 1925, 1922
2443 PARK BLVD	2014, 2010, 2006, 2000, 1996, 1986, 1985, 1982, 1980, 1978, 1975, 1974, 1970, 1968, 1966, 1965, 1964, 1963, 1962, 1960, 1957, 1955, 1950, 1946, 1945, 1942, 1940, 1936, 1935, 1931, 1930, 1926, 1925, 1922
245 GRANT RD	2014, 2010, 2006, 2001, 2000, 1996, 1986, 1985, 1982, 1980, 1978, 1975, 1974, 1970, 1968, 1966, 1965, 1964, 1963, 1962, 1960, 1957, 1955, 1950, 1946, 1945, 1942, 1940, 1936, 1935, 1931, 1930, 1926, 1925, 1922
245 PAGE MILL RD	2014, 2010, 2006, 2001, 2000, 1996, 1991, 1986, 1985, 1982, 1980, 1978, 1975, 1974, 1970, 1968, 1966, 1965, 1964, 1963, 1962, 1960, 1957, 1955, 1945, 1940, 1936, 1935, 1931, 1930, 1926, 1925, 1922
2450 PARK BLVD	2014, 2010, 2006, 2000, 1996, 1991, 1986, 1985, 1982, 1980, 1975, 1974, 1968, 1966, 1964, 1963, 1962, 1950, 1946, 1945, 1942, 1940, 1936, 1935, 1931, 1930, 1926, 1925, 1922
2458 PARK BLVD	2014, 2010, 2006, 2001, 2000, 1996, 1991, 1986, 1985, 1982, 1980, 1978, 1975, 1974, 1970, 1968, 1966, 1965, 1964, 1963, 1962, 1957, 1950, 1946, 1945, 1942, 1940, 1936, 1935, 1931, 1930, 1926, 1925, 1922
246 SHERMAN	2014, 2010, 2006, 2001, 2000, 1996, 1991, 1986, 1985, 1982, 1980, 1978, 1975, 1974, 1970, 1968, 1966, 1965, 1964, 1963, 1962, 1960, 1957, 1955, 1950, 1946, 1945, 1940, 1935, 1930, 1926, 1925, 1922
246 SHERMAN AVE	2014, 2010, 2006, 2001, 2000, 1996, 1991, 1986, 1985, 1982, 1980, 1978, 1975, 1974, 1970, 1968, 1966, 1965, 1964, 1963, 1962, 1960, 1957, 1945, 1942, 1940, 1936, 1935, 1931, 1930, 1926, 1925, 1922
2460 PARK BLVD	2014, 2010, 2006, 2000, 1996, 1985, 1980, 1974, 1968, 1966, 1964, 1963, 1962, 1960, 1957, 1955, 1950, 1946, 1945, 1942, 1940, 1936, 1935, 1931, 1930, 1926, 1925, 1922
2460 PARK CT	2014, 2010, 2006, 2001, 2000, 1996, 1991, 1985, 1982, 1980, 1978, 1975, 1974, 1970, 1968, 1966, 1965, 1964, 1963, 1962, 1960, 1957, 1955, 1950, 1946, 1945, 1942, 1940, 1936, 1935, 1931, 1930, 1926, 1925, 1922

















## FINDINGS

<b><u>Address Researched</u></b>	<b><u>Address Not Identified in Research Source</u></b>
260 PAGE MILL RD	2014, 2010, 2006, 2001, 2000, 1996, 1991, 1986, 1985, 1982, 1980, 1978, 1975, 1974, 1970, 1968, 1966, 1965, 1964, 1963, 1962, 1960, 1950, 1945, 1940, 1935, 1930, 1926, 1925, 1922
260 SHERIDAN AVE	2014, 2010, 2006, 2001, 2000, 1996, 1974, 1968, 1966, 1965, 1964, 1963, 1962, 1960, 1957, 1955, 1950, 1946, 1945, 1942, 1940, 1936, 1935, 1931, 1930, 1926, 1925, 1922
260 Sheridan Ave	2006, 2001, 2000, 1996, 1991, 1986, 1985, 1982, 1980, 1978, 1975, 1974, 1970, 1968, 1966, 1965, 1964, 1963, 1962, 1960, 1957, 1955, 1950, 1946, 1945, 1942, 1940, 1936, 1935, 1931, 1930, 1926, 1925, 1922
260 Sheridan Ave	2006, 2001, 2000, 1996, 1991, 1986, 1985, 1982, 1980, 1978, 1975, 1974, 1970, 1968, 1966, 1965, 1964, 1963, 1962, 1960, 1957, 1955, 1950, 1946, 1945, 1942, 1940, 1936, 1935, 1931, 1930, 1926, 1925, 1922
260 SSHERIDDN AVE	2014, 2010, 2006, 2001, 2000, 1996, 1991, 1986, 1985, 1980, 1978, 1975, 1974, 1970, 1968, 1966, 1965, 1964, 1963, 1962, 1960, 1957, 1955, 1950, 1946, 1945, 1942, 1940, 1936, 1935, 1931, 1930, 1926, 1925, 1922
262 GRANT RD	2014, 2010, 2006, 2001, 2000, 1996, 1986, 1985, 1982, 1980, 1978, 1975, 1974, 1970, 1968, 1966, 1965, 1964, 1963, 1962, 1960, 1957, 1955, 1950, 1946, 1945, 1942, 1940, 1936, 1935, 1931, 1930, 1926, 1925, 1922
2629 PARK BLVD	2014, 2010, 2006, 2001, 2000, 1996, 1991, 1986, 1985, 1982, 1980, 1978, 1975, 1974, 1968, 1966, 1965, 1964, 1963, 1962, 1960, 1957, 1955, 1950, 1946, 1945, 1942, 1940, 1936, 1935, 1931, 1930, 1926, 1925, 1922
2640 BIRCH	2014, 2010, 2006, 2001, 2000, 1996, 1991, 1985, 1980, 1978, 1974, 1970, 1968, 1966, 1965, 1964, 1963, 1962, 1957, 1950, 1946, 1945, 1942, 1940, 1936, 1935, 1931, 1930, 1926, 1925, 1922
2640 BIRCH ST	2014, 2010, 2006, 2000, 1996, 1986, 1985, 1982, 1980, 1975, 1974, 1968, 1966, 1964, 1963, 1962, 1960, 1957, 1955, 1950, 1946, 1945, 1942, 1940, 1936, 1935, 1931, 1930, 1926, 1925, 1922
2640 BIRCH WAY	2014, 2010, 2006, 2001, 2000, 1996, 1991, 1985, 1982, 1980, 1978, 1975, 1974, 1970, 1968, 1966, 1965, 1964, 1963, 1962, 1960, 1957, 1955, 1950, 1946, 1945, 1942, 1940, 1936, 1935, 1931, 1930, 1926, 1925, 1922
2640 PARK BLVD	2014, 2010, 2006, 2001, 2000, 1996, 1991, 1986, 1985, 1982, 1980, 1978, 1975, 1974, 1970, 1968, 1966, 1965, 1964, 1963, 1962, 1957, 1955, 1950, 1946, 1945, 1942, 1940, 1936, 1935, 1931, 1930, 1926, 1925, 1922
265 GRANT	2014, 2010, 2006, 2001, 2000, 1996, 1991, 1986, 1985, 1982, 1980, 1978, 1975, 1974, 1970, 1968, 1966, 1965, 1964, 1963, 1962, 1960, 1957, 1955, 1950, 1946, 1945, 1942, 1940, 1936, 1935, 1931, 1930, 1926, 1925
2650 BIRCH	2014, 2010, 2006, 2001, 2000, 1996, 1991, 1985, 1980, 1978, 1974, 1970, 1968, 1966, 1965, 1964, 1963, 1962, 1957, 1950, 1946, 1945, 1942, 1940, 1936, 1935, 1931, 1930, 1926, 1925, 1922
2650 BIRCH ST	2014, 2010, 2006, 2000, 1996, 1986, 1985, 1982, 1980, 1978, 1975, 1974, 1968, 1966, 1964, 1963, 1962, 1960, 1957, 1955, 1950, 1946, 1945, 1942, 1940, 1936, 1935, 1931, 1930, 1926, 1925, 1922
2650 BIRCH WAY	2014, 2010, 2006, 2001, 2000, 1996, 1991, 1985, 1982, 1980, 1978, 1975, 1974, 1970, 1968, 1966, 1965, 1964, 1963, 1962, 1960, 1957, 1955, 1950, 1946, 1945, 1942, 1940, 1936, 1935, 1931, 1930, 1926, 1925, 1922
2650 PARK BLVD	2014, 2010, 2006, 2001, 2000, 1996, 1991, 1986, 1985, 1982, 1980, 1978, 1975, 1974, 1970, 1968, 1966, 1964, 1963, 1962, 1957, 1950, 1946, 1945, 1942, 1940, 1936, 1935, 1931, 1930, 1926, 1925, 1922
2655 BIRCH	2014, 2010, 2006, 2001, 2000, 1996, 1991, 1986, 1985, 1982, 1980, 1978, 1975, 1974, 1970, 1968, 1966, 1965, 1964, 1963, 1962, 1957, 1950, 1946, 1945, 1942, 1940, 1936, 1935, 1931, 1930, 1926, 1925, 1922

## FINDINGS

<b><u>Address Researched</u></b>	<b><u>Address Not Identified in Research Source</u></b>
2655 BIRCH ST	2014, 2010, 2006, 2001, 2000, 1996, 1991, 1986, 1985, 1982, 1980, 1978, 1975, 1974, 1968, 1966, 1964, 1963, 1962, 1960, 1957, 1955, 1950, 1946, 1945, 1942, 1940, 1936, 1935, 1931, 1930, 1926, 1925, 1922
2655 PARK BLVD	2014, 2010, 2006, 2000, 1996, 1991, 1986, 1985, 1982, 1980, 1975, 1974, 1968, 1966, 1964, 1963, 1962, 1957, 1950, 1946, 1945, 1942, 1940, 1936, 1935, 1931, 1930, 1926, 1925, 1922
266 SHERMAN	2014, 2010, 2006, 2001, 2000, 1996, 1991, 1986, 1985, 1982, 1980, 1978, 1975, 1974, 1970, 1968, 1966, 1965, 1964, 1963, 1962, 1960, 1957, 1955, 1950, 1946, 1945, 1942, 1940, 1935, 1931, 1930, 1926, 1925, 1922
2660 BIRCH ST	2014, 2010, 2006, 2001, 2000, 1996, 1991, 1986, 1985, 1982, 1980, 1975, 1974, 1970, 1968, 1966, 1965, 1964, 1963, 1962, 1960, 1957, 1955, 1950, 1946, 1945, 1942, 1940, 1936, 1935, 1931, 1930, 1926, 1925, 1922
2660 PARK BLVD	2014, 2010, 2006, 2000, 1996, 1991, 1986, 1985, 1982, 1980, 1975, 1974, 1968, 1966, 1964, 1963, 1962, 1957, 1955, 1950, 1946, 1945, 1942, 1940, 1936, 1935, 1931, 1930, 1926, 1925, 1922
2675 PARK BLVD	2014, 2010, 2006, 2000, 1996, 1991, 1986, 1985, 1982, 1980, 1974, 1968, 1966, 1964, 1963, 1962, 1957, 1950, 1946, 1945, 1942, 1940, 1936, 1935, 1931, 1930, 1926, 1925, 1922
2685 PARK BLVD	2014, 2010, 2006, 2001, 2000, 1996, 1991, 1986, 1985, 1982, 1980, 1974, 1968, 1966, 1965, 1964, 1963, 1962, 1960, 1957, 1955, 1950, 1946, 1945, 1942, 1940, 1936, 1935, 1931, 1930, 1926, 1925, 1922
270 GRANT AVE	2014, 2010, 2006, 2000, 1996, 1974, 1968, 1966, 1964, 1963, 1962, 1960, 1957, 1955, 1950, 1946, 1945, 1942, 1940, 1936, 1935, 1931, 1930, 1926, 1925, 1922
270 Grant Ave	2006, 2001, 2000, 1996, 1991, 1986, 1985, 1982, 1980, 1978, 1975, 1974, 1970, 1968, 1966, 1965, 1964, 1963, 1962, 1960, 1957, 1955, 1950, 1946, 1945, 1942, 1940, 1936, 1935, 1931, 1930, 1926, 1925, 1922
270 Grant Ave	2006, 2001, 2000, 1996, 1991, 1986, 1985, 1982, 1980, 1978, 1975, 1974, 1970, 1968, 1966, 1965, 1964, 1963, 1962, 1960, 1957, 1955, 1950, 1946, 1945, 1942, 1940, 1936, 1935, 1931, 1930, 1926, 1925, 1922
2705 BIRCH	2014, 2010, 2006, 2001, 2000, 1996, 1991, 1986, 1985, 1982, 1980, 1978, 1975, 1974, 1970, 1968, 1966, 1965, 1964, 1963, 1962, 1957, 1950, 1946, 1945, 1942, 1940, 1936, 1935, 1931, 1930, 1926, 1925, 1922
2705 BIRCH ST	2014, 2010, 2006, 2001, 2000, 1996, 1991, 1986, 1985, 1982, 1980, 1978, 1975, 1974, 1968, 1966, 1964, 1963, 1962, 1960, 1957, 1955, 1950, 1946, 1945, 1942, 1940, 1936, 1935, 1931, 1930, 1926, 1925, 1922
2705 BIRCH WAY	2014, 2010, 2006, 2001, 2000, 1996, 1991, 1986, 1985, 1982, 1980, 1978, 1975, 1974, 1970, 1968, 1966, 1965, 1964, 1963, 1962, 1960, 1955, 1950, 1946, 1945, 1942, 1940, 1936, 1935, 1931, 1930, 1926, 1925, 1922
271 GRANT RD	2014, 2010, 2006, 2001, 2000, 1996, 1986, 1985, 1982, 1980, 1978, 1975, 1974, 1970, 1968, 1966, 1965, 1964, 1963, 1962, 1960, 1957, 1955, 1950, 1946, 1945, 1942, 1940, 1936, 1935, 1931, 1930, 1926, 1925, 1922
271 SHERIDAN	2014, 2010, 2006, 2001, 2000, 1996, 1991, 1986, 1985, 1982, 1980, 1978, 1975, 1974, 1970, 1968, 1966, 1965, 1964, 1963, 1962, 1960, 1957, 1955, 1950, 1946, 1945, 1940, 1935, 1930, 1926, 1925, 1922
271 SHERIDAN AVE	2014, 2010, 2006, 2001, 2000, 1996, 1991, 1986, 1985, 1982, 1980, 1978, 1975, 1974, 1970, 1968, 1966, 1964, 1963, 1962, 1950, 1945, 1942, 1940, 1936, 1935, 1931, 1930, 1926, 1925, 1922
2723 BIRCH	2014, 2010, 2006, 2001, 2000, 1996, 1991, 1986, 1985, 1982, 1980, 1978, 1975, 1974, 1970, 1968, 1966, 1965, 1964, 1963, 1962, 1957, 1950, 1946, 1945, 1942, 1940, 1936, 1935, 1931, 1930, 1926, 1925, 1922

## FINDINGS

<b><u>Address Researched</u></b>	<b><u>Address Not Identified in Research Source</u></b>
2723 BIRCH ST	2014, 2010, 2006, 2001, 2000, 1996, 1991, 1986, 1985, 1982, 1980, 1978, 1975, 1974, 1968, 1966, 1964, 1963, 1962, 1960, 1957, 1955, 1950, 1946, 1945, 1942, 1940, 1936, 1935, 1931, 1930, 1926, 1925, 1922
2745 BIRCH	2014, 2010, 2006, 2001, 2000, 1996, 1991, 1986, 1985, 1982, 1980, 1978, 1975, 1974, 1970, 1968, 1966, 1965, 1964, 1963, 1962, 1960, 1957, 1950, 1946, 1945, 1942, 1940, 1936, 1935, 1931, 1930, 1926, 1925, 1922
2747 PARK BLVD	2014, 2010, 2006, 2000, 1996, 1985, 1982, 1980, 1975, 1974, 1968, 1966, 1964, 1963, 1962, 1960, 1957, 1955, 1950, 1946, 1945, 1942, 1940, 1936, 1935, 1931, 1930, 1926, 1925, 1922
2747 Park Blvd	2010, 2006, 2001, 2000, 1996, 1991, 1986, 1985, 1982, 1980, 1978, 1975, 1974, 1970, 1968, 1966, 1965, 1964, 1963, 1962, 1960, 1957, 1955, 1950, 1946, 1945, 1942, 1940, 1936, 1935, 1931, 1930, 1926, 1925, 1922
2747 Park Blvd	2010, 2006, 2001, 2000, 1996, 1991, 1986, 1985, 1982, 1980, 1978, 1975, 1974, 1970, 1968, 1966, 1965, 1964, 1963, 1962, 1960, 1957, 1955, 1950, 1946, 1945, 1942, 1940, 1936, 1935, 1931, 1930, 1926, 1925, 1922
2747 PARK CT	2014, 2010, 2006, 2001, 2000, 1996, 1991, 1985, 1982, 1980, 1978, 1975, 1974, 1970, 1968, 1966, 1965, 1964, 1963, 1962, 1960, 1957, 1955, 1950, 1946, 1945, 1942, 1940, 1936, 1935, 1931, 1930, 1926, 1925, 1922
275 PAGE MILL RD	2014, 2010, 2006, 2001, 2000, 1996, 1991, 1986, 1985, 1982, 1980, 1978, 1975, 1974, 1970, 1968, 1966, 1965, 1964, 1963, 1962, 1955, 1950, 1946, 1945, 1942, 1940, 1936, 1935, 1931, 1930, 1926, 1925, 1922
2757 BIRCH	2014, 2010, 2006, 2001, 2000, 1996, 1991, 1986, 1985, 1982, 1980, 1978, 1975, 1974, 1970, 1968, 1966, 1965, 1964, 1963, 1962, 1960, 1957, 1950, 1946, 1945, 1942, 1940, 1936, 1935, 1931, 1930, 1926, 1925, 1922
2757 BIRCH WAY	2014, 2010, 2006, 2001, 2000, 1996, 1991, 1986, 1985, 1982, 1980, 1978, 1975, 1974, 1970, 1968, 1966, 1965, 1964, 1963, 1962, 1960, 1955, 1950, 1946, 1945, 1942, 1940, 1936, 1935, 1931, 1930, 1926, 1925, 1922
276 SHERIDAN	2014, 2010, 2006, 2001, 2000, 1996, 1991, 1986, 1985, 1982, 1980, 1978, 1975, 1974, 1970, 1968, 1966, 1965, 1964, 1963, 1962, 1960, 1957, 1955, 1950, 1946, 1945, 1940, 1935, 1930, 1926, 1925, 1922
276 SHERIDAN AVE	2014, 2010, 2006, 2001, 2000, 1996, 1991, 1986, 1985, 1982, 1980, 1978, 1975, 1974, 1970, 1968, 1966, 1964, 1963, 1962, 1957, 1945, 1942, 1940, 1936, 1935, 1931, 1930, 1926, 1925, 1922
276 SHERIDAN PL	2014, 2010, 2006, 2001, 2000, 1996, 1991, 1986, 1985, 1982, 1980, 1978, 1975, 1974, 1970, 1968, 1966, 1965, 1964, 1963, 1962, 1960, 1955, 1950, 1946, 1945, 1942, 1940, 1936, 1935, 1931, 1930, 1926, 1925, 1922
2760 PARK CT	2014, 2010, 2006, 2001, 2000, 1996, 1991, 1986, 1985, 1982, 1980, 1978, 1975, 1974, 1970, 1968, 1966, 1965, 1964, 1963, 1962, 1960, 1955, 1950, 1946, 1945, 1942, 1940, 1936, 1935, 1931, 1930, 1926, 1925, 1922
2775 BIRCH	2014, 2010, 2006, 2001, 2000, 1996, 1991, 1986, 1985, 1982, 1980, 1978, 1975, 1974, 1970, 1968, 1966, 1965, 1964, 1963, 1962, 1960, 1957, 1950, 1946, 1945, 1942, 1940, 1936, 1935, 1931, 1930, 1926, 1925, 1922
278 SHERIDAN	2014, 2010, 2006, 2001, 2000, 1996, 1991, 1986, 1985, 1982, 1980, 1978, 1975, 1974, 1970, 1968, 1966, 1965, 1964, 1963, 1962, 1960, 1957, 1955, 1950, 1946, 1945, 1940, 1935, 1930, 1926, 1925, 1922
278 SHERIDAN AVE	2014, 2010, 2006, 2001, 2000, 1996, 1991, 1986, 1985, 1982, 1980, 1978, 1975, 1974, 1970, 1968, 1966, 1964, 1963, 1962, 1945, 1942, 1940, 1936, 1935, 1931, 1930, 1926, 1925, 1922
2785 PARK BLVD	2014, 2010, 2006, 2000, 1996, 1985, 1982, 1980, 1974, 1968, 1966, 1965, 1964, 1963, 1962, 1960, 1957, 1955, 1950, 1946, 1945, 1942, 1940, 1936, 1935, 1931, 1930, 1926, 1925, 1922

## FINDINGS

<b><u>Address Researched</u></b>	<b><u>Address Not Identified in Research Source</u></b>
2787 PARK BLVD	2014, 2010, 2006, 2001, 2000, 1996, 1991, 1986, 1985, 1982, 1980, 1978, 1975, 1974, 1970, 1968, 1966, 1964, 1963, 1962, 1957, 1950, 1946, 1945, 1942, 1940, 1936, 1935, 1931, 1930, 1926, 1925, 1922
2791 BIRCH	2014, 2010, 2006, 2001, 2000, 1996, 1991, 1986, 1985, 1982, 1980, 1978, 1975, 1974, 1970, 1968, 1966, 1965, 1964, 1963, 1962, 1960, 1957, 1950, 1946, 1945, 1942, 1940, 1936, 1935, 1931, 1930, 1926, 1925, 1922
280 PAGE MILL RD	2014, 2010, 2006, 2001, 2000, 1996, 1991, 1986, 1985, 1982, 1980, 1978, 1975, 1974, 1970, 1968, 1966, 1965, 1964, 1963, 1962, 1960, 1957, 1955, 1950, 1946, 1945, 1940, 1936, 1935, 1931, 1930, 1926, 1925, 1922
280 SHERIDAN	2014, 2010, 2006, 2001, 2000, 1996, 1991, 1986, 1985, 1982, 1980, 1978, 1975, 1974, 1970, 1968, 1966, 1965, 1964, 1963, 1962, 1960, 1957, 1955, 1950, 1946, 1945, 1940, 1935, 1930, 1926, 1925, 1922
280 SHERIDAN AVE	2014, 2010, 2006, 2000, 1996, 1991, 1986, 1985, 1982, 1980, 1978, 1975, 1974, 1970, 1968, 1966, 1965, 1964, 1963, 1962, 1957, 1945, 1942, 1940, 1936, 1935, 1931, 1930, 1926, 1925, 1922
2825 PARK BLVD	2014, 2010, 2006, 2000, 1996, 1991, 1986, 1985, 1982, 1980, 1978, 1975, 1974, 1968, 1966, 1964, 1963, 1962, 1957, 1950, 1946, 1945, 1942, 1940, 1936, 1935, 1931, 1930, 1926, 1925, 1922
2827 PARK BLVD	2014, 2010, 2006, 2001, 2000, 1996, 1991, 1986, 1985, 1982, 1980, 1978, 1975, 1974, 1970, 1968, 1966, 1965, 1964, 1963, 1962, 1960, 1957, 1950, 1946, 1945, 1942, 1940, 1936, 1935, 1931, 1930, 1926, 1925, 1922
2829 PARK BLVD	2014, 2010, 2006, 2001, 2000, 1996, 1991, 1986, 1985, 1982, 1980, 1978, 1975, 1974, 1970, 1968, 1966, 1965, 1964, 1963, 1962, 1960, 1957, 1950, 1946, 1945, 1942, 1940, 1936, 1935, 1931, 1930, 1926, 1925, 1922
2838 PARK BLVD	2014, 2010, 2006, 2000, 1996, 1991, 1986, 1985, 1982, 1980, 1978, 1975, 1974, 1970, 1968, 1966, 1965, 1964, 1963, 1962, 1960, 1957, 1955, 1950, 1946, 1945, 1942, 1940, 1936, 1935, 1931, 1930, 1926, 1925, 1922
288 SHERMAN	2014, 2010, 2006, 2001, 2000, 1996, 1991, 1986, 1985, 1982, 1980, 1978, 1975, 1974, 1970, 1968, 1966, 1965, 1964, 1963, 1962, 1960, 1957, 1955, 1950, 1946, 1945, 1942, 1940, 1935, 1931, 1930, 1926, 1925, 1922
291 GRANT	2014, 2010, 2006, 2001, 2000, 1996, 1991, 1986, 1985, 1982, 1980, 1978, 1975, 1974, 1970, 1968, 1966, 1965, 1964, 1963, 1962, 1960, 1957, 1955, 1950, 1946, 1945, 1940, 1935, 1930, 1926, 1925, 1922
291 GRANT AVE	2014, 2010, 2006, 2001, 2000, 1996, 1991, 1986, 1985, 1982, 1980, 1978, 1975, 1974, 1970, 1968, 1966, 1965, 1964, 1963, 1962, 1960, 1957, 1950, 1945, 1942, 1940, 1936, 1935, 1931, 1930, 1926, 1925, 1922
296 SHERIDAN	2014, 2010, 2006, 2001, 2000, 1996, 1991, 1986, 1985, 1982, 1980, 1978, 1975, 1974, 1970, 1968, 1966, 1965, 1964, 1963, 1962, 1960, 1957, 1955, 1950, 1946, 1945, 1940, 1935, 1930, 1926, 1925, 1922
296 SHERIDAN AVE	2014, 2010, 2006, 2001, 2000, 1996, 1991, 1986, 1985, 1982, 1980, 1978, 1975, 1974, 1970, 1968, 1966, 1965, 1964, 1963, 1962, 1945, 1942, 1940, 1936, 1935, 1931, 1930, 1926, 1925, 1922
3 SHERMAN AVE	2014, 2010, 2006, 2001, 2000, 1996, 1991, 1986, 1985, 1982, 1980, 1975, 1974, 1970, 1968, 1966, 1965, 1964, 1963, 1962, 1960, 1957, 1955, 1950, 1946, 1945, 1942, 1940, 1936, 1935, 1931, 1930, 1926, 1925, 1922
300 GRANT RD	2014, 2010, 2006, 2001, 2000, 1996, 1986, 1985, 1982, 1980, 1978, 1975, 1974, 1970, 1968, 1966, 1965, 1964, 1963, 1962, 1960, 1957, 1955, 1950, 1946, 1945, 1942, 1940, 1936, 1935, 1931, 1930, 1926, 1925, 1922
300 SHERIDAN AVE	2014, 2010, 2006, 2001, 2000, 1996, 1986, 1985, 1982, 1980, 1975, 1974, 1968, 1966, 1965, 1964, 1963, 1962, 1960, 1957, 1955, 1950, 1946, 1945, 1942, 1940, 1936, 1935, 1931, 1930, 1926, 1925, 1922





## FINDINGS

<b><u>Address Researched</u></b>	<b><u>Address Not Identified in Research Source</u></b>
306 SHERIDAN AVE	2014, 2010, 2006, 2000, 1996, 1991, 1986, 1985, 1982, 1980, 1975, 1974, 1968, 1966, 1964, 1963, 1962, 1957, 1945, 1942, 1940, 1936, 1935, 1931, 1930, 1926, 1925, 1922
307 GRANT AVE	2014, 2010, 2006, 2001, 2000, 1996, 1986, 1985, 1982, 1980, 1975, 1974, 1970, 1968, 1966, 1965, 1964, 1963, 1962, 1960, 1957, 1955, 1950, 1946, 1945, 1942, 1940, 1936, 1935, 1931, 1930, 1926, 1925, 1922
307 SHERIDAN	2014, 2010, 2006, 2001, 2000, 1996, 1991, 1986, 1985, 1982, 1980, 1978, 1975, 1974, 1970, 1968, 1966, 1965, 1964, 1963, 1962, 1960, 1957, 1955, 1950, 1946, 1945, 1940, 1935, 1930, 1926, 1925, 1922
307 SHERIDAN AVE	2014, 2010, 2006, 2000, 1996, 1985, 1982, 1980, 1974, 1968, 1966, 1964, 1963, 1962, 1950, 1945, 1942, 1940, 1936, 1935, 1931, 1930, 1926, 1925, 1922
307 Sheridan Ave	2006, 2001, 2000, 1996, 1991, 1986, 1985, 1982, 1980, 1978, 1975, 1974, 1970, 1968, 1966, 1965, 1964, 1963, 1962, 1960, 1957, 1955, 1950, 1946, 1945, 1942, 1940, 1936, 1935, 1931, 1930, 1926, 1925, 1922
307 Sheridan Ave	2006, 2001, 2000, 1996, 1991, 1986, 1985, 1982, 1980, 1978, 1975, 1974, 1970, 1968, 1966, 1965, 1964, 1963, 1962, 1960, 1957, 1955, 1950, 1946, 1945, 1942, 1940, 1936, 1935, 1931, 1930, 1926, 1925, 1922
307 SHERIDAN CIR	2014, 2010, 2006, 2001, 2000, 1996, 1991, 1985, 1982, 1980, 1978, 1975, 1974, 1970, 1968, 1966, 1965, 1964, 1963, 1962, 1960, 1957, 1955, 1950, 1946, 1945, 1942, 1940, 1936, 1935, 1931, 1930, 1926, 1925, 1922
308 GRANT AVE	2014, 2010, 2006, 2000, 1996, 1991, 1986, 1985, 1982, 1980, 1975, 1974, 1970, 1968, 1966, 1965, 1964, 1963, 1962, 1960, 1957, 1955, 1950, 1946, 1945, 1942, 1940, 1936, 1935, 1931, 1930, 1926, 1925, 1922
308 SHERIDAN AVE	2014, 2010, 2006, 2001, 2000, 1996, 1991, 1986, 1985, 1982, 1980, 1975, 1974, 1968, 1966, 1965, 1964, 1963, 1962, 1960, 1957, 1955, 1950, 1946, 1945, 1942, 1940, 1936, 1935, 1931, 1930, 1926, 1925, 1922
308 SHERIDAN CIR	2014, 2010, 2006, 2001, 2000, 1996, 1991, 1985, 1980, 1978, 1975, 1974, 1970, 1968, 1966, 1965, 1964, 1963, 1962, 1960, 1957, 1955, 1950, 1946, 1945, 1942, 1940, 1936, 1935, 1931, 1930, 1926, 1925, 1922
309 GRANT AVE	2014, 2010, 2006, 2000, 1996, 1986, 1985, 1982, 1980, 1975, 1974, 1970, 1968, 1966, 1965, 1964, 1963, 1962, 1960, 1957, 1955, 1950, 1946, 1945, 1942, 1940, 1936, 1935, 1931, 1930, 1926, 1925, 1922
309 SHERIDAN AVE	2014, 2010, 2006, 2000, 1996, 1986, 1985, 1982, 1980, 1974, 1968, 1966, 1964, 1963, 1962, 1960, 1957, 1955, 1950, 1946, 1945, 1942, 1940, 1936, 1935, 1931, 1930, 1926, 1925, 1922
310 GRANT AVE	2014, 2010, 2006, 2000, 1996, 1985, 1982, 1980, 1978, 1975, 1974, 1970, 1968, 1966, 1965, 1964, 1963, 1962, 1960, 1957, 1955, 1950, 1946, 1945, 1942, 1940, 1936, 1935, 1931, 1930, 1926, 1925, 1922
310 GRANT RD	2014, 2010, 2006, 2001, 2000, 1996, 1986, 1985, 1982, 1980, 1978, 1975, 1974, 1970, 1968, 1966, 1965, 1964, 1963, 1962, 1960, 1957, 1955, 1950, 1946, 1945, 1942, 1940, 1936, 1935, 1931, 1930, 1926, 1925, 1922
310 SHERIDAN AVE	2014, 2010, 2006, 2001, 2000, 1996, 1986, 1985, 1982, 1980, 1975, 1974, 1970, 1968, 1966, 1965, 1964, 1963, 1962, 1960, 1957, 1955, 1950, 1946, 1945, 1942, 1940, 1936, 1935, 1931, 1930, 1926, 1925, 1922
311 GRANT AVE	2014, 2010, 2006, 2000, 1996, 1991, 1986, 1985, 1982, 1980, 1975, 1974, 1970, 1968, 1966, 1965, 1964, 1963, 1962, 1960, 1957, 1955, 1950, 1946, 1945, 1942, 1940, 1936, 1935, 1931, 1930, 1926, 1925, 1922
311 SHERIDAN AVE	2014, 2010, 2006, 2000, 1996, 1985, 1982, 1980, 1974, 1968, 1966, 1964, 1963, 1962, 1960, 1955, 1950, 1946, 1945, 1942, 1940, 1936, 1935, 1931, 1930, 1926, 1925, 1922











## FINDINGS

<b><u>Address Researched</u></b>	<b><u>Address Not Identified in Research Source</u></b>
353 SHERIDAN	2014, 2010, 2006, 2001, 2000, 1996, 1991, 1986, 1985, 1982, 1980, 1978, 1975, 1974, 1970, 1968, 1966, 1965, 1964, 1963, 1962, 1960, 1957, 1955, 1950, 1946, 1945, 1940, 1935, 1930, 1926, 1925, 1922
353 SHERIDAN AVE	2014, 2010, 2006, 2001, 2000, 1996, 1991, 1986, 1985, 1982, 1980, 1974, 1968, 1966, 1964, 1963, 1962, 1957, 1945, 1942, 1940, 1936, 1935, 1931, 1930, 1926, 1925, 1922
354 GRANT AVE	2014, 2010, 2006, 2000, 1996, 1991, 1986, 1985, 1982, 1980, 1978, 1975, 1974, 1970, 1968, 1966, 1965, 1964, 1963, 1962, 1960, 1957, 1955, 1950, 1946, 1945, 1942, 1940, 1936, 1935, 1931, 1930, 1926, 1925, 1922
355 SHERIDAN AVE	2014, 2010, 2006, 2001, 2000, 1996, 1991, 1986, 1985, 1980, 1974, 1968, 1966, 1964, 1963, 1962, 1957, 1955, 1950, 1946, 1945, 1942, 1940, 1936, 1935, 1931, 1930, 1926, 1925, 1922
356 GRANT AVE	2014, 2010, 2006, 2000, 1996, 1985, 1982, 1980, 1978, 1975, 1974, 1970, 1968, 1966, 1965, 1964, 1963, 1962, 1960, 1957, 1955, 1950, 1946, 1945, 1942, 1940, 1936, 1935, 1931, 1930, 1926, 1925, 1922
358 GRANT AVE	2014, 2010, 2006, 2000, 1996, 1991, 1985, 1982, 1980, 1978, 1975, 1974, 1970, 1968, 1966, 1965, 1964, 1963, 1962, 1960, 1957, 1955, 1950, 1946, 1945, 1942, 1940, 1936, 1935, 1931, 1930, 1926, 1925, 1922
360 GRANT	2014, 2010, 2006, 2001, 2000, 1996, 1991, 1986, 1985, 1982, 1980, 1978, 1975, 1974, 1970, 1968, 1966, 1965, 1964, 1963, 1962, 1960, 1957, 1955, 1950, 1946, 1945, 1940, 1935, 1930, 1926, 1925, 1922
360 GRANT AVE	2014, 2010, 2006, 2000, 1996, 1986, 1985, 1982, 1980, 1978, 1975, 1974, 1968, 1966, 1964, 1963, 1962, 1950, 1945, 1942, 1940, 1936, 1935, 1931, 1930, 1926, 1925, 1922
362 GRANT AVE	2014, 2010, 2006, 2000, 1996, 1991, 1985, 1982, 1980, 1978, 1975, 1974, 1970, 1968, 1966, 1965, 1964, 1963, 1962, 1960, 1957, 1955, 1950, 1946, 1945, 1942, 1940, 1936, 1935, 1931, 1930, 1926, 1925, 1922
362 GRANT RD	2014, 2010, 2006, 2001, 2000, 1996, 1986, 1985, 1982, 1980, 1978, 1975, 1974, 1970, 1968, 1966, 1965, 1964, 1963, 1962, 1960, 1957, 1955, 1950, 1946, 1945, 1942, 1940, 1936, 1935, 1931, 1930, 1926, 1925, 1922
365 GRANT	2014, 2010, 2006, 2001, 2000, 1996, 1991, 1986, 1985, 1982, 1980, 1978, 1975, 1974, 1970, 1968, 1966, 1965, 1964, 1963, 1962, 1960, 1957, 1955, 1950, 1946, 1945, 1940, 1935, 1930, 1926, 1925, 1922
365 GRANT AVE	2014, 2010, 2006, 2000, 1996, 1991, 1986, 1985, 1982, 1980, 1974, 1968, 1966, 1964, 1963, 1962, 1957, 1950, 1945, 1942, 1940, 1936, 1935, 1931, 1930, 1926, 1925, 1922
365 GRANT ST	2014, 2010, 2006, 2001, 2000, 1996, 1991, 1986, 1985, 1982, 1980, 1978, 1975, 1974, 1970, 1968, 1966, 1965, 1964, 1963, 1962, 1960, 1955, 1950, 1946, 1945, 1942, 1940, 1936, 1935, 1931, 1930, 1926, 1925, 1922
395 Page Mill Rd	2006, 2001, 2000, 1996, 1991, 1986, 1985, 1982, 1980, 1978, 1975, 1974, 1970, 1968, 1966, 1965, 1964, 1963, 1962, 1960, 1957, 1955, 1950, 1946, 1945, 1942, 1940, 1936, 1935, 1931, 1930, 1926, 1925, 1922
395 Page Mill Rd	2006, 2001, 2000, 1996, 1991, 1986, 1985, 1982, 1980, 1978, 1975, 1974, 1970, 1968, 1966, 1965, 1964, 1963, 1962, 1960, 1957, 1955, 1950, 1946, 1945, 1942, 1940, 1936, 1935, 1931, 1930, 1926, 1925, 1922
5 SHERMAN AVE	2014, 2010, 2006, 2001, 2000, 1996, 1991, 1986, 1985, 1982, 1980, 1975, 1974, 1970, 1968, 1966, 1965, 1964, 1963, 1962, 1960, 1957, 1955, 1950, 1946, 1945, 1942, 1940, 1936, 1935, 1931, 1930, 1926, 1925, 1922
6 SHERMAN AVE	2014, 2010, 2006, 2001, 2000, 1996, 1991, 1986, 1985, 1982, 1980, 1975, 1974, 1970, 1968, 1966, 1965, 1964, 1963, 1962, 1960, 1957, 1955, 1950, 1946, 1945, 1942, 1940, 1936, 1935, 1931, 1930, 1926, 1925, 1922

## FINDINGS

### **Address Researched**

9 SHERMAN AVE

### **Address Not Identified in Research Source**

2014, 2010, 2006, 2001, 2000, 1996, 1991, 1986, 1985, 1982, 1980, 1975, 1974, 1970, 1968, 1966, 1965, 1964, 1963, 1962, 1960, 1957, 1955, 1950, 1946, 1945, 1942, 1940, 1936, 1935, 1931, 1930, 1926, 1925, 1922



**TARGET PROPERTY: ADDRESS NOT IDENTIFIED IN RESEARCH SOURCE**

The following Target Property addresses were researched for this report, and the addresses were not identified in the research source.

**Address Researched**

2625 and 2635 Park Boulevard

**Address Not Identified in Research Source**

2006, 2000, 1996, 1985, 1980, 1974, 1968, 1966, 1964, 1963, 1962, 1957, 1950, 1946, 1945, 1942, 1940, 1936, 1935, 1931, 1930, 1926, 1925, 1922

## Appendix B

**Selected Photographs Taken During Site Walk-Throughs  
10 and 27 February 2020**

## APPENDIX B

### SELECTED PHOTOGRAPHS OF THE SUBJECT PROPERTY 10 and 27 February 2020



Photo 1: Front of Subject Property from Sherman Avenue looking south.



Photo 2: Front of Subject Property looking at car garage from Sherman Avenue.



Photo 3: View of back side of Subject Property and residence from adjoining property to the south.



Photo 4: Front door of residence from north side of yard area.



Photo 5: View of garage/laundry room from yard area looking west.



Photo 6: View of back side of garage from yard area.

**APPENDIX B**  
**SELECTED PHOTOGRAPHS OF THE SUBJECT PROPERTY**  
**10 and 27 February 2020**



Photo 7: Rear wood deck, northern portion looking north. 2555 Park Blvd property is to photo right.




Photo 8: Rear wood deck, southern portion looking south.



Photo 9: Interior of car garage looking toward yard and residence to east.



Photo 10: Interior of car garage looking south toward entrance hallway and laundry/kitchenette.



Photo 11: Fluoride treatment/removal tanks at southwest corner of residence.



Photo 12: View of laundry/kitchenette in southern portion of car garage.

## Appendix C

### Phase I ESA User Questionnaire and EDR Lien Search Report

**USER QUESTIONNAIRE  
FOR  
PHASE I ENVIRONMENTAL ASSESSMENT**

This questionnaire is being provided to User/Client to assist with the collection of information required in 40 CFR Part 312.22, Part 312.25, Part 312.26, and Parts 312.28 through 312.31 of the U.S. EPA's *Standards and Practices for All Appropriate Inquiries, Final Rule*, dated 1 November 2005. This questionnaire is consistent with the User Questionnaire suggested in Appendix X3 of ASTM E1527-13 *Standard Practice for Environmental Site Assessments: Phase I Environmental Site Assessment Process*, published on 1 November 2013. Please answer the following questions in good faith and to the best of your knowledge regarding the Subject Property.

Subject Property Address: 123 Sherman Ave

Name of Person

Completing Questionnaire: Boyd Smith

Company: Smith Development Group

Date: 2/26/2020

1) Are you aware of any Environmental Cleanup Liens that are filed or recorded against the Subject Property?

Yes  No

If yes, explain: \_\_\_\_\_  
\_\_\_\_\_

2) Are you aware of any activity and land use limitations (i.e., engineering or institutional controls) that are in place at the Subject Property that have been filed or recorded?

Yes  No

If yes, explain: \_\_\_\_\_  
\_\_\_\_\_

3) Do you have any specialized knowledge or experience related to the Subject Property or nearby properties, i.e., do you have knowledge of chemicals and processes used at the Subject Property?

Yes  No

If yes, explain: \_\_\_\_\_  
\_\_\_\_\_

4) Does the purchase price being paid for the Subject Property, if applicable, reasonably reflect the fair market value of the Subject Property?

Yes  No

Questionnaire continued on Page 2

If you conclude that there is a difference, have you considered whether the lower purchase price is because contamination is known or believed to be on the Subject Property?

Yes  No

If yes, explain: \_\_\_\_\_  
\_\_\_\_\_

5) Are you aware of any commonly known or reasonably ascertainable information about the Subject Property that would help EKI identify conditions indicative of releases or threatened releases? For example:

a) Do you know the past uses of the Subject Property?  Yes  No

If yes, explain: Residential home  
\_\_\_\_\_

b) Do you know of specific chemicals that are present or once were present at the Subject Property?  Yes  No

If yes, explain: PCE  
\_\_\_\_\_

c) Do you know of spills or other chemical releases that have taken place at the Subject Property?  Yes  No

If yes, explain: \_\_\_\_\_  
\_\_\_\_\_

d) Do you know of any environmental cleanups that have taken place at the Subject Property?  Yes  No

If yes, explain: \_\_\_\_\_  
\_\_\_\_\_

6) Based on your knowledge and experience related to the Subject Property, are there any obvious indicators that point to the presence or likely presence of contamination or past chemical releases at the Subject Property?

Yes  No

If yes, explain: Neighbor at 2555 Park Blvd has contamination problems. Previous testing by EKI shows PCE  
\_\_\_\_\_

**End of User Questionnaire**

**123 SHERMAN AVENUE**  
123 SHERMAN AVENUE  
PALO ALTO, CA 94306

**Inquiry Number: 5985689.5S**  
FEBRUARY 25, 2020

## EDR Environmental Lien and AUL Search



6 Armstrong Road, 4th floor  
Shelton, CT 06484  
Toll Free: 800.352.0050  
[www.edrnet.com](http://www.edrnet.com)



## EDR Environmental Lien and AUL Search

The EDR Environmental Lien Search Report provides results from a search of available current land title records for environmental cleanup liens and other activity and use limitations, such as engineering controls and institutional controls.

A network of professional, trained researchers, following established procedures, uses client supplied address information to:

- search for parcel information and/or legal description;
- search for ownership information;
- research official land title documents recorded at jurisdictional agencies such as recorders' offices, registries of deeds, county clerks' offices, etc.;
- access a copy of the deed;
- search for environmental encumbering instrument(s) associated with the deed;
- provide a copy of any environmental encumbrance(s) based upon a review of key words in the instrument(s) (title, parties involved, and description); and
- provide a copy of the deed or cite documents reviewed.

**Thank you for your business.**  
Please contact EDR at 1-800-352-0050  
with any questions or comments.

### Disclaimer - Copyright and Trademark Notice

This report was prepared for the use of Environmental Data Resources, Inc., and AFX Research, LLC. (AFX) exclusively. This report is neither a guarantee of title, a commitment to insure, or a policy of title insurance. **NO WARRANTY, EXPRESSED OR IMPLIED, IS MADE WHATSOEVER IN CONNECTION WITH THIS REPORT.** Environmental Data Resources, Inc. (EDR) and AFX exclusively specifically disclaim the making of any such warranties, including without limitation, merchantability or fitness for a particular use or purpose. The information contained in this report is retrieved as it is recorded from the various agencies that make it available. The total liability is limited to the fee paid for this report.

Copyright 2016 by Environmental Data Resources, Inc. All rights reserved. Reproduction in any media or format, in whole or in part, of any report or map of Environmental Data Resources, Inc., or its affiliates, is prohibited without prior written permission.

EDR and its logos are trademarks of Environmental Data Resources, Inc. or its affiliates. All other trademarks used herein are the property of their respective owners.

## EDR Environmental Lien and AUL Search

### TARGET PROPERTY INFORMATION

#### ADDRESS

123 SHERMAN AVENUE  
123 SHERMAN AVENUE  
PALO ALTO, CA 94306

#### RESEARCH SOURCE

Source 1: SANTA CLARA COUNTY RECORDER'S OFFICE  
Source 2: CALIFORNIA ENVIRONMENTAL PROTECTION AGENCY  
Source 3: UNITED STATES ENVIRONMENTAL PROTECTION AGENCY

### PROPERTY INFORMATION

#### **Deed 1**

Type of Deed: TRUSTEE'S DEED  
Title is vested in: ALICE PETTY JACOBS AND JARED MICHAEL JACOBS, CO-TRUSTEES OR THEIR SUCCESSORS IN INTEREST, FOR THE BENEFIT OF THE JACOBS FAMILY TRUST, DATED OCTOBER 1, 2015  
Title received from: ALICE PETTY JACOBS AND JARED MICHAEL JACOBS, HUSBAND AND WIFE  
Date Executed: 10/07/2015  
Date Recorded: 10/13/2015  
Book: NA  
Page: NA  
Volume: NA  
Instrument#: 23105166  
Docket: NA  
Land Record Comments: NA  
Miscellaneous Comments: NA

**Legal Description:** PORTION OF LOT 92, AS SHOWN UPON THAT CERTAIN MAP ENTITLED, "MAYFIELD AS SURVEYED FOR W. PAUL ESQ. BY J. J. BOWEN, CO. SURVEYOR", WHICH MAP WAS FILED FOR RECORD IN THE OFFICE OF THE RECORDER OF THE COUNTY OF SANTA CLARA, STATE OF CALIFORNIA ON JULY 9, 1867 IN BOOK C OF MISCELLANEOUS RECORDS, PAGE 641.

**Current Owner:** ALICE PETTY JACOBS AND JARED MICHAEL JACOBS, CO-TRUSTEES OR THEIR SUCCESSORS IN INTEREST, FOR THE BENEFIT OF THE JACOBS FAMILY TRUST, DATED OCTOBER 1, 2015

**Property Identifiers:** 124-29-013

**Comments:** NA

## EDR Environmental Lien and AUL Search

### **ENVIRONMENTAL LIEN**

Environmental Lien:          Found           Not Found

If Found:

1st Party:                  NA  
2<sup>nd</sup> Party:                 NA  
Dated:                     NA  
Recorded:                NA  
Book:                      NA  
Page:                      NA  
Docket:                   NA  
Volume:                  NA  
Instrument #:            NA  
Comments:                NA  
Miscellaneous:         NA

### **OTHER ACTIVITY AND USE LIMITATIONS (AULS)**

Other AUL's:                Found           Not Found

If Found:

1st Party:                  NA  
2<sup>nd</sup> Party:                 NA  
Dated:                     NA  
Recorded:                NA  
Book:                      NA  
Page:                      NA  
Docket:                   NA  
Volume:                  NA  
Instrument #:            NA  
Comments:                NA  
Miscellaneous:         NA

## EDR Environmental Lien and AUL Search

### **MISCELLANEOUS**

Type of Instrument: NONE IDENTIFIED

First Party:

Second Party:

Date Executed:

Date Recorded:

Instrument #:

Book:

Page:

Comments:

**EDR Environmental Lien and AUL Search**

**DEED EXHIBIT**

DOCUMENT: 23105166

Pages: 3



Fees..	36.00
Taxes..	
Copies..	
AMT PAID	36.00

RECORDING REQUESTED BY:  
Grantor

AFTER RECORDING MAIL TO:  
J. Robert Taylor, Esq.  
P.O. Box 38  
Palo Alto, CA 94302

REGINA ALCOMENDRAS  
SANTA CLARA COUNTY RECORDER  
Recorded at the request of  
Attorney

RDE # 025  
10/13/2015  
2:42 PM

ABOVE THIS LINE FOR RECORDER'S USE ONLY

MAIL TAX STATEMENTS TO:

Alice P. Jacobs and Jared M Jacobs  
123 Sherman Ave.  
Palo Alto, CA 94306

Documentary transfer tax \$ None-(Exempt TRANSFER TO REVOCABLE TRUST)  
This conveyance transfers the grantor's interest into their revocable trust, R & T 11911  
Excluded from Recapture Under Proposition 13, Ca. Constitution Art. 13A § 1, et seq

Declarant

TAX PARCEL NO: 124-29-013

**TRUST TRANSFER GRANT DEED**

Grantors: ALICE PETTY JACOBS AND JARED MICHAEL JACOBS, husband and wife,

HEREBY GRANTS TO: ALICE PETTY JACOBS AND JARED MICHAEL JACOBS, CO-TRUSTEES  
OR THEIR SUCCESSORS IN INTEREST, FOR THE BENEFIT OF THE JACOBS FAMILY TRUST,  
DATED OCTOBER 1, 20015.

the following real property in the City of Palo Alto, County of Santa Clara, State of California, described  
as follows:

SEE ATTACHED ADDENDUM "A" INCORPORATED HEREIN BY THIS REFERENCE.

Dated: Oct. 7, 2015

ALICE PETTY JACOBS

Dated: Oct 7, 2015

JARED MICHAEL JACOBS

MAIL TAX STATEMENTS TO: SAME AS ABOVE

## ADDENDUM "A"

The land referred to is situated in the County of Santa Clara, City of Palo Alto, State of California, and is described as follows:

PORTION OF LOT 92, as shown upon that certain Map entitled, "Mayfield as surveyed for W. Paul Esq. by J. J. Bowen, Co. Surveyor", which Map was filed for record in the Office of the Recorder of the County of Santa Clara, State of California on July 9, 1867 in Book C of Miscellaneous Records, Page 641, and more particularly described as BEGINNING at a point on the Southeasterly line of Sherman Street, distant thereon Northeasterly 65.00 feet from the Point of Intersection thereof with the Northeasterly line of Third Street, as said streets are shown upon the Map above referred to; thence from said point of beginning Southeasterly and parallel with said Northeasterly line of Third Street 95.00 feet; thence Northeasterly and parallel with said Southeasterly line of Sherman Street 28.94 feet to a point on the Southeasterly line of Lot 92, as said Lot is shown upon the Map above referred to; thence Northwesterly along said last named line 95 feet, more or less, to the Northernmost corner of said Lot 92 on said Southeasterly line of Sherman Street, thence Southwesterly along said Southeasterly line of Sherman Street 37.20 feet to the Point of Beginning.

APN: 124-29-013

ARB: 124-29-013

**ACKNOWLEDGEMENT:**

**A notary public or other officer completing this certificate verifies only the identity of the individual who signed the document to which this certificate is attached, and not the truthfulness, accuracy, or validity of that document.**


State of California  
County of SANTA CLARA


On October 7 2015, before me, J. ROBERT TAYLOR, notary public, personally appeared ALICE PETTY JACOBS AND JARED MICHAEL JACOBS, who proved to me on the basis of satisfactory evidence to be the persons whose name(s) are subscribed to the within instrument and acknowledged to me that they executed the same in their authorized capacities, and that by their signatures on the instrument the person, or the entity upon behalf of which the person acted, executed the instrument.

I certify under PENALTY OF PERJURY under the laws of the State of California that the foregoing paragraph is true and correct.

WITNESS my hand and official seal.

Signature

 (Seal)





## Appendix D

**EDR Radius Map Report, dated 25 February 2020**

**123 Sherman Avenue**

123 Sherman Avenue

Palo Alto, CA 94306

Inquiry Number: 5985689.2s

February 25, 2020

## The EDR Radius Map™ Report



6 Armstrong Road, 4th floor  
Shelton, CT 06484  
Toll Free: 800.352.0050  
[www.edrnet.com](http://www.edrnet.com)

# TABLE OF CONTENTS

<u>SECTION</u>	<u>PAGE</u>
Executive Summary .....	ES1
Overview Map .....	2
Detail Map .....	3
Map Findings Summary .....	4
Map Findings .....	9
Orphan Summary .....	1603
Government Records Searched/Data Currency Tracking .....	GR-1

## GEOCHECK ADDENDUM

GeoCheck - Not Requested

***Thank you for your business.***  
Please contact EDR at 1-800-352-0050  
with any questions or comments.

### **Disclaimer - Copyright and Trademark Notice**

This Report contains certain information obtained from a variety of public and other sources reasonably available to Environmental Data Resources, Inc. It cannot be concluded from this Report that coverage information for the target and surrounding properties does not exist from other sources. **NO WARRANTY EXPRESSED OR IMPLIED, IS MADE WHATSOEVER IN CONNECTION WITH THIS REPORT. ENVIRONMENTAL DATA RESOURCES, INC. SPECIFICALLY DISCLAIMS THE MAKING OF ANY SUCH WARRANTIES, INCLUDING WITHOUT LIMITATION, MERCHANTABILITY OR FITNESS FOR A PARTICULAR USE OR PURPOSE. ALL RISK IS ASSUMED BY THE USER. IN NO EVENT SHALL ENVIRONMENTAL DATA RESOURCES, INC. BE LIABLE TO ANYONE, WHETHER ARISING OUT OF ERRORS OR OMISSIONS, NEGLIGENCE, ACCIDENT OR ANY OTHER CAUSE, FOR ANY LOSS OF DAMAGE, INCLUDING, WITHOUT LIMITATION, SPECIAL, INCIDENTAL, CONSEQUENTIAL, OR EXEMPLARY DAMAGES. ANY LIABILITY ON THE PART OF ENVIRONMENTAL DATA RESOURCES, INC. IS STRICTLY LIMITED TO A REFUND OF THE AMOUNT PAID FOR THIS REPORT.** Purchaser accepts this Report "AS IS". Any analyses, estimates, ratings, environmental risk levels or risk codes provided in this Report are provided for illustrative purposes only, and are not intended to provide, nor should they be interpreted as providing any facts regarding, or prediction or forecast of, any environmental risk for any property. Only a Phase I Environmental Site Assessment performed by an environmental professional can provide information regarding the environmental risk for any property. Additionally, the information provided in this Report is not to be construed as legal advice.

Copyright 2020 by Environmental Data Resources, Inc. All rights reserved. Reproduction in any media or format, in whole or in part, of any report or map of Environmental Data Resources, Inc., or its affiliates, is prohibited without prior written permission.

EDR and its logos (including Sanborn and Sanborn Map) are trademarks of Environmental Data Resources, Inc. or its affiliates. All other trademarks used herein are the property of their respective owners.

## EXECUTIVE SUMMARY

A search of available environmental records was conducted by Environmental Data Resources, Inc (EDR). The report was designed to assist parties seeking to meet the search requirements of EPA's Standards and Practices for All Appropriate Inquiries (40 CFR Part 312), the ASTM Standard Practice for Environmental Site Assessments (E 1527-13), the ASTM Standard Practice for Environmental Site Assessments for Forestland or Rural Property (E 2247-16), the ASTM Standard Practice for Limited Environmental Due Diligence: Transaction Screen Process (E 1528-14) or custom requirements developed for the evaluation of environmental risk associated with a parcel of real estate.

### TARGET PROPERTY INFORMATION

#### ADDRESS

123 SHERMAN AVENUE  
PALO ALTO, CA 94306

#### COORDINATES

Latitude (North): 37.4279960 - 37° 25' 40.78"  
Longitude (West): 122.1417170 - 122° 8' 30.18"  
Universal Transverse Mercator: Zone 10  
UTM X (Meters): 575939.1  
UTM Y (Meters): 4142494.5  
Elevation: 30 ft. above sea level

### USGS TOPOGRAPHIC MAP ASSOCIATED WITH TARGET PROPERTY

Target Property Map: 5640620 PALO ALTO, CA  
Version Date: 2012  
  
East Map: 5641106 MOUNTAIN VIEW, CA  
Version Date: 2012

### AERIAL PHOTOGRAPHY IN THIS REPORT

Portions of Photo from: 20140608  
Source: USDA

MAPPED SITES SUMMARY

Target Property Address:  
123 SHERMAN AVENUE  
PALO ALTO, CA 94306

Click on Map ID to see full detail.

MAP ID	SITE NAME	ADDRESS	DATABASE ACRONYMS	RELATIVE ELEVATION	DIST (ft. & mi.) DIRECTION
<a href="#">Reg</a>	HEWLETT-PACKARD (620	620 - 640 PAGE MILL	NPL, SEMS, US ENG CONTROLS, US INST CONTROL,...	Same	303, 0.057, SE
<a href="#">A1</a>	IA 020713 PRODIGY PR	150 GRANT AV STE A	CUPA Listings	Lower	103, 0.020, East
<a href="#">A2</a>	PRODIGY PRESS INC	150 GRANT AVE	HAZNET, HWTS	Lower	103, 0.020, East
<a href="#">B3</a>	ELAINE M CABREZA DDS	2421 PARK BLVD STE A	RCRA NonGen / NLR	Higher	116, 0.022, WNW
<a href="#">B4</a>	ELEGANT SMILE	2421 PARK BL 205	CUPA Listings, CERS	Higher	116, 0.022, WNW
<a href="#">B5</a>	WHITMAN, DEB	149 S CALIFORNIA AVE	HAZNET, HWTS	Higher	116, 0.022, WNW
<a href="#">B6</a>	SCOTT I. NABETA, DDS	2421 PARK BLVD #A202	HAZNET, HWTS	Higher	116, 0.022, WNW
<a href="#">B7</a>	ROLAND KUMAGAI DDS I	2421 PARK BLVD #A202	HAZNET, HWTS	Higher	116, 0.022, WNW
<a href="#">B8</a>	KEN KATO DDS INC	2421 PARK BLVD STE A	HAZNET, HWTS	Higher	116, 0.022, WNW
<a href="#">B9</a>	TERU HARADA DDS	2421 PARK BLVD	HAZNET, HWTS	Higher	116, 0.022, WNW
<a href="#">B10</a>	ELAINE M CABREZA DDS	2421 PARK BL A204	CERS HAZ WASTE, CUPA Listings, CERS	Higher	116, 0.022, WNW
<a href="#">B11</a>	ELAINE M CABREZA DDS	2421 PARK BLVD STE A	HAZNET, HWTS	Higher	116, 0.022, WNW
<a href="#">B12</a>	KEN KATO DDS INC	2421 PARK BL A204	CUPA Listings	Higher	116, 0.022, WNW
<a href="#">A13</a>	KJ-PARK,LLC	2555 PARK BLVD.	HAZNET, HWTS	Lower	134, 0.025, SE
<a href="#">A14</a>	KJ-PARK, LLC	2555 PARK BLVD	HAZNET, HWTS	Lower	134, 0.025, SE
<a href="#">A15</a>	2555 PARK BOULEVARD	2555 PARK BOULEVARD	CPS-SLIC, ENF, CERS	Lower	134, 0.025, SE
<a href="#">C16</a>	JUDICIAL COUNCIL OF	270 GRANT STREET	RCRA NonGen / NLR	Higher	353, 0.067, South
<a href="#">C17</a>	PALO ALTO COURTHOUSE	270 GRANT STREET	RCRA NonGen / NLR	Higher	353, 0.067, South
<a href="#">C18</a>	1X COUNTY OF SANTA C	270 GRANT AVE	HAZNET, HWTS	Higher	353, 0.067, South
<a href="#">C19</a>	MAYVIEW COMMUNITY HE	270 GRANT AVENUE	HWTS	Higher	353, 0.067, South
<a href="#">C20</a>	PALO ALTO COURT HOUS	270 GRANT AVE	HAZNET, HWTS	Higher	353, 0.067, South
<a href="#">C21</a>	1X COUNTY OF SANTA C	270 GRANT AVE	HAZNET, HWTS	Higher	353, 0.067, South
<a href="#">C22</a>	1X COUNTY OF SANTA C	270 GRANT AVE	HAZNET, HWTS	Higher	353, 0.067, South
<a href="#">C23</a>	COUNTY SANTA CLARA/N	270 GRANT AVE	HAZNET, HWTS	Higher	353, 0.067, South
<a href="#">C24</a>	NORTH COUNTY COURTHO	270 GRANT ST	HAZNET, HWTS	Higher	353, 0.067, South
<a href="#">C25</a>	1X NORTH COUNTY OFFI	270 GRANT AVE	HAZNET, HWTS	Higher	353, 0.067, South
<a href="#">C26</a>	CNTY SANTA CLARA/FAC	270 GRANT AVE	HAZNET, HWTS	Higher	353, 0.067, South
<a href="#">C27</a>	CNTY SANTA CLARA - N	270 GRANT AVE	HWTS	Higher	353, 0.067, South
<a href="#">C28</a>	PALO ALTO COURTHOUSE	270 GRANT STREET	HWTS	Higher	353, 0.067, South
<a href="#">C29</a>	PALO ALTO COURTHOUSE	270 GRANT AVE	HWTS	Higher	353, 0.067, South
<a href="#">C30</a>	1X COUNTY OF SANTA C	270 GRANT AVE.	HWTS	Higher	353, 0.067, South
<a href="#">C31</a>	PALO ALTO COURTHOUSE	270 GRANT AV	CUPA Listings	Higher	353, 0.067, South
<a href="#">C32</a>	SCC FAF-NORTH COUNTY	270 GRANT AV	CUPA Listings	Higher	353, 0.067, South
<a href="#">C33</a>	JUDICIAL COUNCIL OF	270 GRANT STREET	HWTS	Higher	353, 0.067, South
<a href="#">C34</a>	COUNTY OF SANTA CLAR	270 GRANT AVE	HAZNET, HWTS	Higher	353, 0.067, South
<a href="#">D35</a>	VISICOM DESIGN GROUP	2635 PARK BLVD	HAZNET, HWTS	Lower	368, 0.070, SE
<a href="#">D36</a>	1X CHEVRON U S A #10	2655 PARK BLVD	HWTS	Lower	401, 0.076, SE
<a href="#">D37</a>	1X CHEVRON USA/PALO	2655 PARK BLVD	HWTS	Lower	401, 0.076, SE
<a href="#">C38</a>	COUNTY OF SANTA CLAR	231 GRANT AVE	HWTS	Lower	436, 0.083, South

MAPPED SITES SUMMARY

Target Property Address:  
123 SHERMAN AVENUE  
PALO ALTO, CA 94306

Click on Map ID to see full detail.

MAP ID	SITE NAME	ADDRESS	DATABASE ACRONYMS	RELATIVE ELEVATION	DIST (ft. & mi.) DIRECTION
<a href="#">C39</a>	DOHS SANTA CLARA COU	231 GRANT AVE	RCRA-SQG	Lower	436, 0.083, South
<a href="#">40</a>	HOME CLEANERS	156 CALIFORNIA AVE	EDR Hist Cleaner	Higher	455, 0.086, NW
<a href="#">E41</a>	SCHNUR & ASSOCIATES*	210 CALIFORNIA AVE	EDR Hist Auto	Higher	464, 0.088, WNW
<a href="#">42</a>	OREGON EXPRESSWAY UN	XING OF OREGON EXPRE	ENVIROSTOR	Lower	488, 0.092, ENE
<a href="#">E43</a>	NORGE CLEANERS	240 S CALIFORNIA AVE	EDR Hist Cleaner	Higher	521, 0.099, West
<a href="#">E44</a>		240 S CALIFORNIA AVE	RCRA NonGen / NLR	Higher	521, 0.099, West
<a href="#">E45</a>	CALIFORNIA AV NORGE	240 S CALIFORNIA AVE	HWTS	Higher	521, 0.099, West
<a href="#">E46</a>	CALIFORNIA AVE. NORG	240 CALIFORNIA AV	CERS HAZ WASTE, CERS	Higher	521, 0.099, West
<a href="#">E47</a>	CALIFORNIA AVENUE NO	240 S CALIFORNIA AVE	CUPA Listings, DRYCLEANERS, HWTS	Higher	521, 0.099, West
<a href="#">E48</a>	CALIFORNIA AVE NORGE	240 S CALIFORNIA AVE	RCRA NonGen / NLR, EMI, CERS	Higher	521, 0.099, West
<a href="#">F49</a>	STEVENS PRINTING	2435 BIRCH	HAZNET, HWTS	Higher	653, 0.124, WSW
<a href="#">F50</a>	STEVENS PRINTING CO	2435 BIRCH ST	HAZNET, HWTS	Higher	653, 0.124, WSW
<a href="#">F51</a>	KEEBLE & SHUCHAT	290 CALIFORNIA AV	CUPA Listings	Higher	657, 0.124, WSW
<a href="#">F52</a>	MILES CHEVRON SERVIC	290 CALIFORNIA AVE	EDR Hist Auto	Higher	657, 0.124, WSW
<a href="#">F53</a>	KEEBLE AND SHUCHAT P	290 CALIFORNIA AVE	RCRA-SQG, FINDS, ECHO, HAZNET, HWTS	Higher	657, 0.124, WSW
<a href="#">F54</a>	SHELL	299 CALIFORNIA AVE	LUST, HIST LUST, HIST CORTESE, CERS	Higher	658, 0.125, WSW
<a href="#">F55</a>	10016182 - FORMER SH	299 S CALIFORNIA AVE	HWTS	Higher	658, 0.125, WSW
<a href="#">G56</a>	MARCUS WOOD	260 SHERIDAN AVENUE	RCRA NonGen / NLR	Lower	661, 0.125, SSE
<a href="#">G57</a>	RELIANT TECHNOLOGIES	260 SHERIDAN AV	CUPA Listings	Lower	661, 0.125, SSE
<a href="#">G58</a>	MARCUS WOOD	260 SHERIDAN AVENUE	HWTS	Lower	661, 0.125, SSE
<a href="#">G59</a>	RELIANT TECHNOLOGIES	260 SHERIDAN AVE, 3R	HAZNET, HWTS	Lower	661, 0.125, SSE
<a href="#">G60</a>	CONSULTEX	260 SHERIDAN AVE	HAZNET, HWTS	Lower	661, 0.125, SSE
<a href="#">61</a>	US POSTAL SERVICE	265 CAMBRIDGE AVE	HWTS	Higher	680, 0.129, WNW
<a href="#">H62</a>	ROBERT MAZZETTI DDS	2235 ALMA ST	CERS HAZ WASTE, CUPA Listings	Higher	706, 0.134, NNW
<a href="#">H63</a>	DANIEL B ARMISTEAD D	2233 ALMA ST	CERS HAZ WASTE, CUPA Listings	Higher	719, 0.136, North
<a href="#">F64</a>	VILLAGE STATIONERS	310 CALIFORNIA AVE	HAZNET, HWTS	Higher	736, 0.139, WSW
<a href="#">I65</a>	341 CAL PARTNERS, LL	341 S CALIFORNIA AVE	HWTS	Higher	752, 0.142, WSW
<a href="#">66</a>	BIRCH PLAZA	2640 & 2650 BIRCH ST	CPS-SLIC, CERS	Higher	753, 0.143, South
<a href="#">J67</a>	ENDICIA	385 SHERMAN AVE	HAZNET, NPDES, CIWQS, HWTS	Higher	759, 0.144, SSW
<a href="#">J68</a>	MINKOFF GROUP (FORME	385-399 SHERMAN AVEN	CPS-SLIC, CERS	Higher	759, 0.144, SSW
<a href="#">K69</a>	PACIFIC READY MIX IN	2785 PARK BLVD	HIST UST	Lower	802, 0.152, ESE
<a href="#">K70</a>	VANCE BROWN AND SONS	2747 PARK BLVD	CPS-SLIC	Lower	802, 0.152, ESE
<a href="#">K71</a>	SHIMMICK CONSTRUCTIO	2747 PARK BLVD	HAZNET, HWTS	Lower	802, 0.152, ESE
<a href="#">K72</a>	SHIMMICK CONSTRUCTIO	2747 PARK BLVD	HAZNET, NPDES, HWTS	Lower	802, 0.152, ESE
<a href="#">K73</a>	1X RMC LONESTAR	2785 PARK RD	HAZNET, HWTS	Lower	802, 0.152, ESE
<a href="#">K74</a>	2747-85 PARK BOULEVA	2747-85 PARK BLVD	HAZNET, HWTS	Lower	802, 0.152, ESE
<a href="#">K75</a>	1X VANCE M. BROWN &	2747 PARK BLVD.	HAZNET, HWTS	Lower	802, 0.152, ESE
<a href="#">K76</a>	OFFICES OF VANCE M.	2747 PARK BLVD	HIST UST	Lower	802, 0.152, ESE
<a href="#">K77</a>	1X RMC LONESTAR	2785 PARK	HAZNET, HWTS	Lower	802, 0.152, ESE

MAPPED SITES SUMMARY

Target Property Address:  
123 SHERMAN AVENUE  
PALO ALTO, CA 94306

Click on Map ID to see full detail.

MAP ID	SITE NAME	ADDRESS	DATABASE ACRONYMS	RELATIVE ELEVATION	DIST (ft. & mi.) DIRECTION
<a href="#">K78</a>	OFFICES OF VANCE M.	2747 PARK BLVD	SWEEPS UST, CA FID UST	Lower	802, 0.152, ESE
<a href="#">K79</a>	VANCE BROWN & CO	2747 PARK BLVD	HAZNET, HWTS	Lower	802, 0.152, ESE
<a href="#">K80</a>	VANCE BROWN & SONS	2747 PARK BLVD	LUST, HIST LUST, HIST UST, HIST CORTESE, CERS	Lower	802, 0.152, ESE
<a href="#">K81</a>	PACIFIC READY MIX IN	2785 PARK BLVD	CPS-SLIC, SWEEPS UST, CA FID UST, CERS	Lower	802, 0.152, ESE
<a href="#">K82</a>	1X RMC LONESTAR	2785 PARK STREET	HAZNET, HWTS	Lower	802, 0.152, ESE
<a href="#">I83</a>	GENE'S STUDIO	340 CALIFORNIA AVE	HAZNET, HWTS	Higher	814, 0.154, WSW
<a href="#">84</a>	BERNICE LINDSTROM	2307 BIRCH ST	HAZNET, HWTS	Higher	814, 0.154, West
<a href="#">L85</a>	DAN SICLIANO	160 NEVADA AVE	HAZNET, HWTS	Higher	816, 0.155, NNE
<a href="#">86</a>	OREGON EXPRESSWAY UN	ALMA STREET	CPS-SLIC, CERS	Lower	839, 0.159, East
<a href="#">M87</a>	ALL HOUSE DENTON	2453 ASH ST	HAZNET, HWTS	Higher	859, 0.163, SW
<a href="#">M88</a>	FABRIZIO & ASSOCIATE	2453 ASH STREET	HAZNET, HWTS	Higher	859, 0.163, SW
<a href="#">M89</a>	PROTEUS TYPOGRAPHY	2447 ASH STREET	HAZNET, HWTS	Higher	859, 0.163, SW
<a href="#">M90</a>	FRONTSIDE PROPERTIES	2443 ASH ST # 2453	HAZNET, HWTS	Higher	859, 0.163, SW
<a href="#">L91</a>	SUSAN REINHART	159 NEVADA AVENUE	HWTS	Higher	862, 0.163, NNE
<a href="#">I92</a>	BRAD EHIKIAN	361 S CALIFORNIA AVE	HWTS	Higher	864, 0.164, WSW
<a href="#">N93</a>	PALO ALTO TIRE	306 CAMBRIDGE AVE	HIST UST	Higher	881, 0.167, WNW
<a href="#">N94</a>	PALO ALTO TIRE	306 CAMBRIDGE AVE	SWEEPS UST, CA FID UST	Higher	881, 0.167, WNW
<a href="#">N95</a>	DON BORSICK	306 CAMBRIDGE AVE	HAZNET, HWTS	Higher	881, 0.167, WNW
<a href="#">N96</a>	PALO ALTO TIRE & BRA	306 CAMBRIDGE AVE	LUST, HIST LUST, HIST CORTESE, CERS	Higher	881, 0.167, WNW
<a href="#">97</a>	TOM FOY	340 CALIFORNIA AVE	HAZNET, HWTS	Higher	881, 0.167, WSW
<a href="#">98</a>	HOHBACH	200 PAGE MILL	LUST, HIST LUST, CERS	Lower	904, 0.171, SE
<a href="#">99</a>	OLD FIRE STATION	2253 PARK BLVD	LUST, HIST LUST, HIST CORTESE, CERS	Higher	917, 0.174, NW
<a href="#">M100</a>	STANLEY BISHOP	2451 ASH ST	HAZNET, HWTS	Higher	918, 0.174, SW
<a href="#">101</a>	COLLEGE AVE. APARTME	285 COLLEGE AVE	HAZNET, HWTS	Higher	971, 0.184, WNW
<a href="#">102</a>	JERUSALEM BAPTIST CH	398 SHERIDAN AVE	HAZNET, HWTS	Higher	986, 0.187, South
<a href="#">O103</a>	SPRINT POP	101 PAGE MILL RD	AST	Lower	1000, 0.189, ESE
<a href="#">O104</a>	SPRINT POP	101 PAGE MILL RD	CERS TANKS, CERS	Lower	1000, 0.189, ESE
<a href="#">O105</a>	SPRINT PALO ALTO POP	101 PAGE MILL RD	AST	Lower	1000, 0.189, ESE
<a href="#">106</a>	MARGARET CHRISTENSEN	2497 HIGH ST	HAZNET, HWTS	Lower	1004, 0.190, East
<a href="#">107</a>	COMMUNICATION ARTS	410 SHERMAN	HAZNET, HWTS	Higher	1005, 0.190, SW
<a href="#">O108</a>	PARK PLAZA - UST	195 PAGE MILL ROAD	LUST, CERS	Lower	1009, 0.191, ESE
<a href="#">O109</a>	PARK PLAZA	195 PAGE MILL ROAD	CPS-SLIC, CERS	Lower	1009, 0.191, ESE
<a href="#">O110</a>	PARK PLAZA	195 PAGE MILL ROAD	BROWNFIELDS, NPDES, CIWQS	Lower	1009, 0.191, ESE
<a href="#">O111</a>	HEWLETT PACKARD CO	195 PAGE MILL RD	HAZNET, HWTS	Lower	1009, 0.191, ESE
<a href="#">112</a>	SUNNY TRIKHA & SHUNU	131 WASHINGTON AVE	HAZNET, HWTS	Higher	1010, 0.191, NNW
<a href="#">P113</a>	D JAMES ALTIERI DDS	2290 BIRCH ST	HAZNET, HWTS	Higher	1025, 0.194, West
<a href="#">P114</a>	RICHARD J MARLINSKI	2290 BIRCH STREET	HWTS	Higher	1025, 0.194, West
<a href="#">P115</a>	RANDY DHILLON DDS	2290 BIRCH ST STE A	HAZNET, HWTS	Higher	1025, 0.194, West
<a href="#">P116</a>	RICHARD J MARLINSKI	2290 BIRCH ST	CUPA Listings	Higher	1025, 0.194, West

MAPPED SITES SUMMARY

Target Property Address:  
123 SHERMAN AVENUE  
PALO ALTO, CA 94306

Click on Map ID to see full detail.

MAP ID	SITE NAME	ADDRESS	DATABASE ACRONYMS	RELATIVE ELEVATION	DIST (ft. & mi.) DIRECTION
P117	JOHN GOLDMAN	366 CAMBRIDGE AVE	HWTS	Higher	1028, 0.195, West
Q118	MAYFIELD PARTNERS LL	408 GRANT AVE	HWTS	Higher	1055, 0.200, SSW
Q119		408 GRANT AVE	RCRA NonGen / NLR	Higher	1055, 0.200, SSW
R120	ONCEPT INC.	425 SHERMAN AVE	HWTS	Higher	1060, 0.201, SSW
121	BANK OF THE WEST	414 S CALIFORNIA AVE	HAZNET, HWTS	Higher	1070, 0.203, WSW
S122	HYDROSTATIC TEST T30	2537 ALMA STREET	RCRA-LQG	Lower	1106, 0.209, ESE
S123	PACIFIC GAS & ELECTR	2537 ALMA ST	HAZNET, HWTS	Lower	1106, 0.209, ESE
124	1X GRANT AVE CONDO O	425 GRANT AVE	HAZNET, HWTS	Higher	1107, 0.210, SSW
125	GALLANT, DAVID	260 COLLEGE AVE	HAZNET, HWTS	Higher	1114, 0.211, WNW
T126		380 - 410 CAMBRIDGE	RCRA NonGen / NLR	Higher	1125, 0.213, West
U127	TEXAS INSTRUMENTS IN	2185 PARK BLVD	HWTS	Higher	1126, 0.213, NW
U128	1X GEORGE MCDONALD	2183 PARK BOULEVARD	HAZNET, HWTS	Higher	1126, 0.213, NW
U129	MCDONALD ENGINEERING	2183 PARK BLVD	SWEEPS UST	Higher	1126, 0.213, NW
U130	ADELPHI TECHNOLOGY I	2181 PARK BLVD	HWTS	Higher	1126, 0.213, NW
U131	PSC	2181 PARK BLVD	HWTS	Higher	1126, 0.213, NW
U132	GEORGE MCDONALD ENGI	2179 PARK BLVD	HIST UST	Higher	1128, 0.214, NW
U133	GEORGE MCDONALD ENGI	2179 PARK BLVD	CA FID UST	Higher	1128, 0.214, NW
V134	HOHBACK	216 PAGE MILL	HIST CORTESE	Higher	1134, 0.215, SSE
W135	SCOTT S PYON DDS INC	405 CAMBRIDGE AV	CERS HAZ WASTE, CUPA Listings	Higher	1142, 0.216, WSW
W136	BENSON L. KANEMOTO D	409 CAMBRIDGE AV	CERS HAZ WASTE, CERS	Higher	1142, 0.216, WSW
W137	JEFFREY H SANTOS DDS	409 CAMBRIDGE AV	CUPA Listings	Higher	1142, 0.216, WSW
W138	SCOTT S PYON DDS	405 CAMBRIDGE AVE	HWTS	Higher	1142, 0.216, WSW
W139	ELLIOT SINGER DMD	407 CAMBRIDGE AV	CERS HAZ WASTE, CUPA Listings	Higher	1142, 0.216, WSW
W140	JEFFREY H SANTOS DDS	409 CAMBRIDGE AVE	HAZNET, HWTS	Higher	1142, 0.216, WSW
W141	ARTHUR W JONES DMD	407 CAMBRIDGE AV	CUPA Listings	Higher	1142, 0.216, WSW
142	FREEMAN, JOANNE	2443 EMERSON ST	HAZNET, HWTS	Lower	1145, 0.217, ENE
R143	WINDY HILL PV FOUR C	445 SHERMAN AVE	HAZNET, HWTS	Higher	1156, 0.219, SSW
R144	WINDY HILL PV FOUR C	445 SHERMAN AVE	HAZNET, HWTS	Higher	1156, 0.219, SSW
R145	FAMILY CHIROPRACTIC	445 SHERMAN AVE.	HAZNET, HWTS	Higher	1156, 0.219, SSW
R146	WINDY HILL PV FOUR C	445 SHERMAN AVE	HAZNET, HWTS	Higher	1156, 0.219, SSW
147	HAO CHU	2366 RAMONA ST	HWTS	Lower	1192, 0.226, NE
X148	OWENS' TECHNOLOGY IN	2873 PARK BLVD	HAZNET, HWTS	Lower	1199, 0.227, SE
X149	OWENS TECHNOLOGY INC	2873 PARK BL	CUPA Listings	Lower	1199, 0.227, SE
X150	ARCO SECURITIES INC	2891 PARK BLVD	HAZNET, HWTS	Lower	1200, 0.227, SE
X151	BIX'S FURNITURE SERV	2891 PARK BLVD	HAZNET, HWTS	Lower	1200, 0.227, SE
X152	BIX	2891 PARK BLVD	HWTS	Lower	1200, 0.227, SE
X153	AKINS BODY SHOP INC	2901 PARK BL	CUPA Listings	Lower	1200, 0.227, SE
X154	1X AKIN'S BODY SHOP	2901 PARK BLVD.	HAZNET, HWTS	Lower	1200, 0.227, SE
X155	PETE CORDOVA	2865 PARK BLVD	HAZNET, HWTS	Lower	1200, 0.227, SE



MAPPED SITES SUMMARY

Target Property Address:  
123 SHERMAN AVENUE  
PALO ALTO, CA 94306

Click on Map ID to see full detail.

MAP ID	SITE NAME	ADDRESS	DATABASE ACRONYMS	RELATIVE ELEVATION	DIST (ft. & mi.) DIRECTION
X156	PARK BOULEVARD (NO.	2901 PARK BLVD	CPS-SLIC, CA BOND EXP. PLAN, CERS	Lower	1200, 0.227, SE
X157	MERCER PROCESSING CO	2865 PARK BL	CUPA Listings	Lower	1200, 0.227, SE
X158	BIX	2891 PARK BLVD	RCRA-SQG	Lower	1200, 0.227, SE
X159	HAROLD HOHBACH	2865 PARK BLVD	HAZNET, HWTS	Lower	1200, 0.227, SE
X160	AKINS BODY SHOP INC	2901 PARK BLVD	RCRA-SQG, EMI, HAZNET, CERS, HWTS	Lower	1200, 0.227, SE
V161	METRO PCS (SF0918)	FOOTHILL EX @ PAGE M	CUPA Listings	Higher	1203, 0.228, SSE
U162	PRECISION WORKS INC	2161 PARK BLVD	HAZNET, HWTS	Higher	1205, 0.228, NW
T163	CAMBRIDGE INVESTMENT	410 CAMBRIDGE AVE	HAZNET, HWTS	Higher	1213, 0.230, WSW
Y164	1X PIO DEFEO	449-453 SHERMAN AVE	HAZNET, HWTS	Higher	1222, 0.231, SW
Z165	GRANT AVE CONDO OWNE	455 GRANT AVE	HAZNET, HWTS	Higher	1225, 0.232, SSW
Z166	FYODOR KONKOV	455 GRANT AVENUE #12	HWTS	Higher	1225, 0.232, SSW
Z167		455 GRANT AVE	RCRA NonGen / NLR	Higher	1225, 0.232, SSW
Z168	GRANT AVENUE CONDO O	455 GRANT AVE	HWTS	Higher	1225, 0.232, SSW
169	ELIZABETH PIRROTTI	2150 BIRCH ST	HAZNET, HWTS	Higher	1239, 0.235, WNW
Y170	MRI IMAGING CENTER	451 SHERMAN AV 110	CUPA Listings	Higher	1256, 0.238, SSW
Y171	CALIFORNIA AVENUE CH	451 SHERMAN AVENUE	HAZNET, HWTS	Higher	1256, 0.238, SSW
Y172	CALIFORNIA AVE CHIRO	451 SHERMAN AVE STE	HWTS	Higher	1256, 0.238, SSW
Y173	MRI IMAGING CENTER P	451 SHERMAN AVE STE	HAZNET, HWTS	Higher	1256, 0.238, SSW
Y174	MRI IMAGING CENTER	451 SHERMAN AVE_, #1	HAZNET, HWTS	Higher	1256, 0.238, SSW
Y175	WINDY HILL FOUR CM,	455 SHERMAN AVE	HAZNET, HWTS	Higher	1261, 0.239, SW
AA176	PAT FERRELL	397 COLLEGE AVE	HWTS	Higher	1261, 0.239, West
AA177		397 COLLEGE AVE	RCRA NonGen / NLR	Higher	1261, 0.239, West
AB178	RECORDTYPE	441 CALIFORNIA AVE #	HWTS	Higher	1271, 0.241, SW
AB179	RECORDTYPE	441 CALIFORNIA AVE #	HWTS	Higher	1271, 0.241, SW
180	ALEX CHEN	216 COLORADO AVE	HAZNET, HWTS	Lower	1290, 0.244, East
181	OTTO A. SCHLEICH	132 SANTA RITA AVENU	HAZNET, HWTS	Higher	1292, 0.245, NNW
AC182	1X GREENWOOD PARTNER	430 CAMBRIDGE AVE	HAZNET, HWTS	Higher	1302, 0.247, WSW
AC183	AJ TUTORING	430 CAMBRIDGE AVE ST	HWTS	Higher	1302, 0.247, WSW
AD184	HEWLETT-PACKARD	395 PAGE MILL RD.	Notify 65	Higher	1356, 0.257, SE
AD185	HEWLETT-PACKARD COMP	395 PAGE MILL RD	SEMS-ARCHIVE, CORRACTS, ENVIROSTOR, LUST,...	Higher	1356, 0.257, SE
AC186	ROYAL GLASS & MIRROR	450 CAMBRIDGE AVE	LUST, HIST LUST, HIST CORTESE, CERS	Higher	1386, 0.262, WSW
187	BLEIBLER IRON WORKS	411 PAGE MILL RD	LUST, HIST LUST, HIST UST, HIST CORTESE, CERS,...	Higher	1407, 0.266, SSE
188	2515 & 2585 EL CAMIN	2515 & 2585 EL CAMIN	CPS-SLIC, BROWNFIELDS, CERS	Higher	1425, 0.270, SSW
189	441 PAGE MILL ROAD	441 PAGE MILL ROAD	CPS-SLIC, CERS	Higher	1539, 0.291, South
190	3045 PARK BLVD DEVEL	3045 PARK BLVD	CPS-SLIC, CERS	Lower	1568, 0.297, ESE
191	GREEN WORLD NURSERY	2711 EL CAMINO REAL	LUST, HIST LUST, HIST CORTESE, CERS	Higher	1623, 0.307, South
192	STANFORD-MAYFIELD RE	2450 EL CAMINO REAL	CPS-SLIC, CERS	Higher	1659, 0.314, SW
193	SAND HILL PROPERTIES	2600 EL CAMINO REAL	CPS-SLIC, BROWNFIELDS, CERS	Higher	1755, 0.332, SSW
AE194	MOBIL (BP 11219)	2780 EL CAMINO REAL	LUST, HIST UST, HIST CORTESE, CERS	Higher	1771, 0.335, South

MAPPED SITES SUMMARY

Target Property Address:  
123 SHERMAN AVENUE  
PALO ALTO, CA 94306

Click on Map ID to see full detail.

MAP ID	SITE NAME	ADDRESS	DATABASE ACRONYMS	RELATIVE ELEVATION	DIST (ft. & mi.) DIRECTION
<a href="#">AE195</a>	MOBIL (BP 11219)	2780 EL CAMINO REAL	LUST, HIST LUST, EMI	Higher	1771, 0.335, South
<a href="#">196</a>	JOST HEATING & SHEET	412 OLIVE AVE	LUST, HIST LUST, HIST CORTESE, CERS	Higher	1795, 0.340, SSE
<a href="#">AF197</a>	SHELL	2200 EL CAMINO REAL	LUST, HIST LUST, EMI, HIST CORTESE	Higher	1863, 0.353, WSW
<a href="#">AF198</a>	PALO ALTO SHELL	2200 EL CAMINO REAL	LUST, UST, CERS HAZ WASTE, SWEEPS UST, HIST UST,...	Higher	1863, 0.353, WSW
<a href="#">199</a>	STANFORD CLEANERS	2875 EL CAMINO REAL	SEMS-ARCHIVE, RCRA-SQG, CPS-SLIC, SWEEPS UST, HIST	Higher	1899, 0.360, South
<a href="#">200</a>	LOCKHEED MISSLES & S	3101 PARK BLVD	LUST, CPS-SLIC, HIST LUST, RCRA NonGen / NLR,...	Lower	1923, 0.364, SE
<a href="#">201</a>	SNELL RESIDENCE	2388 WAVERLY	LUST, HIST LUST, HIST CORTESE	Lower	2027, 0.384, NE
<a href="#">AG202</a>	VARIAN MEDICAL SYSTE	601 S CALIFORNIA AVE	DEED, HAZNET, CERS, HWTS	Higher	2127, 0.403, SW
<a href="#">AG203</a>	VARIAN ASSOCIATES	601 S. CALIFORNIA AV	CPS-SLIC	Higher	2127, 0.403, SW
<a href="#">AG204</a>	INTEVAC	601 CALIFORNIA AVE	SEMS-ARCHIVE, CORRACTS, RCRA-SQG, ENVIROSTOR, US	Higher	2127, 0.403, SW
<a href="#">AH205</a>	SOBRATO 3001 EL CAMI	3001-3017 EL CAMINO	CPS-SLIC, CERS	Higher	2147, 0.407, SSE
<a href="#">AH206</a>	PALO ALTO NISSAN	3001 EL CAMINO REAL	LUST, HIST LUST, HIST CORTESE, CERS	Higher	2147, 0.407, SSE
<a href="#">207</a>	SEVENTER TRUST	2335 WAVERLY ST	LUST	Lower	2150, 0.407, NE
<a href="#">AI208</a>	ELITE AUTO PERFORMAN	1963 EL CAMINO REAL	LUST, CERS HAZ WASTE, CERS TANKS, CA FID UST, CUPA.	Higher	2162, 0.409, West
<a href="#">AI209</a>	ARCO STATION #589	1963 EL CAMINO REAL	LUST, HIST LUST, EMI, Notify 65	Higher	2162, 0.409, West
<a href="#">AI210</a>	ARCO	1963 EL CAMINO REAL	HIST CORTESE	Higher	2162, 0.409, West
<a href="#">AI211</a>	BYUNG SUN CHO	1963 EL CAMINO REAL	LUST, HIST UST, CERS	Higher	2162, 0.409, West
<a href="#">AH212</a>	GAVENMAN PROPERTY	3017 EL CAMINO REAL	LUST, HIST LUST, CUPA Listings, CERS	Higher	2202, 0.417, SSE
<a href="#">213</a>	CARMEAN TRUST	411 ACACIA AVE	LUST, HIST LUST, HIST CORTESE, CERS	Higher	2217, 0.420, SSE
<a href="#">AJ214</a>	MERCER PROCESSING	230 PORTAGE AVE	CPS-SLIC, ENF, CERS	Higher	2342, 0.444, SSE
<a href="#">AK215</a>	HEWLETT-PACKARD COMP	640 PAGE MILL RD	CPS-SLIC, CERS HAZ WASTE, DEED, Cortese, CUPA...	Higher	2358, 0.447, SSW
<a href="#">AK216</a>	HEWLETT-PACKARD OPTO	640 PAGE MILL ROAD	CA BOND EXP. PLAN, EMI	Higher	2358, 0.447, SSW
<a href="#">AJ217</a>	EL CAMINO CENTER	340 PORTAGE AVENUE	LUST, CERS	Higher	2362, 0.447, SSE
<a href="#">AJ218</a>	DURA-BOND BEARING	370 PORTAGE AVENUE	CPS-SLIC, EMI, NON-CASE INFO	Higher	2368, 0.448, SSE
<a href="#">AJ219</a>	DURA-BOND BEARING CO	395 PORTAGE	RCRA-SQG, ENVIROSTOR, SWEEPS UST, HIST UST, CA FID	Higher	2408, 0.456, SSE
<a href="#">AL220</a>	DURA-BOND	3201 ASH ST	SEMS-ARCHIVE	Higher	2418, 0.458, SE
<a href="#">AL221</a>	DURA BOND BEARING CO	3201 ASH ST	LUST, HIST CORTESE, CERS	Higher	2418, 0.458, SE
<a href="#">AL222</a>	DURA BOND	3201 ASH ST	LUST, CPS-SLIC, HIST LUST, NON-CASE INFO	Higher	2418, 0.458, SE
<a href="#">223</a>	SHELL OIL CO	1885 EL CAMINO	LUST, HIST LUST, RCRA NonGen / NLR, FINDS, ECHO,...	Higher	2474, 0.469, West
<a href="#">224</a>	PORTAGE LLC	3159 EL CAMINO REAL	CPS-SLIC, CERS	Higher	2537, 0.480, SSE
<a href="#">225</a>	FLETCHER PROPERTY	2020 WAVERLY ST	LUST, HIST LUST, HIST CORTESE, CERS	Lower	2583, 0.489, North
<a href="#">226</a>	FORMER FOOT LOCKER S	3225 EL CAMINO REAL	ENVIROSTOR, VCP	Higher	2667, 0.505, SSE
<a href="#">227</a>	COMMUNICATIONS & POW	607 HANSEN WAY (CONT	ENVIROSTOR	Higher	3337, 0.632, SSE
<a href="#">AM228</a>	CPI - HAZARDOUS MATE	811 HANSEN WAY	AST, CERS HAZ WASTE, CERS TANKS, CHMIRS, CUPA...	Higher	3606, 0.683, SSE
<a href="#">AM229</a>	VARIAN	611 HANSEN WAY	RESPONSE, ENVIROSTOR, HIST Cal-Sites, CA BOND EXP....	Higher	3606, 0.683, SSE
<a href="#">AM230</a>	COMMUNICATIONS & POW	811 HANSEN WAY	CORRACTS, RCRA-LQG, 2020 COR ACTION	Higher	3606, 0.683, SSE
<a href="#">231</a>	VARIAN MEDICAL SYSTE	911, 913, 3075, 3030	ENVIROSTOR	Higher	3932, 0.745, South
<a href="#">AN232</a>	VARIAN MEDICAL SYSTE	3120 HANSEN WAY	SEMS-ARCHIVE, CORRACTS, RCRA-TSDF, RCRA NonGen /..	Higher	4249, 0.805, South
<a href="#">AN233</a>	VARIAN MEDICAL SYSTE	3120 HANSEN WAY	ENVIROSTOR, CERS HAZ WASTE, CERS TANKS, CUPA...	Higher	4249, 0.805, South

MAPPED SITES SUMMARY

Target Property Address:  
 123 SHERMAN AVENUE  
 PALO ALTO, CA 94306

Click on Map ID to see full detail.

MAP ID	SITE NAME	ADDRESS	DATABASE ACRONYMS	RELATIVE ELEVATION	DIST (ft. & mi.) DIRECTION
<a href="#">AO234</a>	AYDIN ENERGY	3180 HANOVER	RESPONSE, ENVIROSTOR, DEED, FINDS, ECHO, Cortese,...	Higher	4579, 0.867, South
<a href="#">AO235</a>	AYDIN ENERGY	3180 HANOVER STREET	HIST Cal-Sites, CA BOND EXP. PLAN	Higher	4579, 0.867, South
<a href="#">236</a>	CALIFORNIA AVENUE HO	1451-1481 CALIFORNIA	ENVIROSTOR, VCP	Higher	4600, 0.871, SW
<a href="#">237</a>	ALZA CORP	1454 PAGE MILL RD	ENVIROSTOR, CPS-SLIC, CUPA Listings, ENF, CERS	Higher	4786, 0.906, SSW
<a href="#">238</a>	ALZA CORPORATION	1501 CALIFORNIA AVE	ENVIROSTOR, VCP, EMI, CERS	Higher	4885, 0.925, SW
<a href="#">AP239</a>	FACILITY 12505-1	1601 CALIFORNIA	ENVIROSTOR, VCP, CHMIRS, HIST CORTESE	Higher	5218, 0.988, SW
<a href="#">AP240</a>	AGILENT TECHNOLOGIES	1601 CALIFORNIA AVE	RCRA-SQG, SWEEPS UST, HIST UST, CA FID UST, HWP,...	Higher	5218, 0.988, SW

## EXECUTIVE SUMMARY

### TARGET PROPERTY SEARCH RESULTS

The target property was not listed in any of the databases searched by EDR.

### DATABASES WITH NO MAPPED SITES

No mapped sites were found in EDR's search of available ("reasonably ascertainable ") government records either on the target property or within the search radius around the target property for the following databases:

### STANDARD ENVIRONMENTAL RECORDS

#### ***Federal NPL site list***

Proposed NPL..... Proposed National Priority List Sites  
NPL LIENS..... Federal Superfund Liens

#### ***Federal Delisted NPL site list***

Delisted NPL..... National Priority List Deletions

#### ***Federal CERCLIS list***

FEDERAL FACILITY..... Federal Facility Site Information listing

#### ***Federal RCRA non-CORRACTS TSD facilities list***

RCRA-TSDF..... RCRA - Treatment, Storage and Disposal

#### ***Federal RCRA generators list***

RCRA-VSQG..... RCRA - Very Small Quantity Generators (Formerly Conditionally Exempt Small Quantity Generators)

#### ***Federal institutional controls / engineering controls registries***

LUCIS..... Land Use Control Information System

#### ***Federal ERNS list***

ERNS..... Emergency Response Notification System

#### ***State and tribal landfill and/or solid waste disposal site lists***

SWF/LF..... Solid Waste Information System

#### ***State and tribal leaking storage tank lists***

INDIAN LUST..... Leaking Underground Storage Tanks on Indian Land

## EXECUTIVE SUMMARY

### **State and tribal registered storage tank lists**

FEMA UST..... Underground Storage Tank Listing  
UST..... Active UST Facilities  
INDIAN UST..... Underground Storage Tanks on Indian Land

### **State and tribal voluntary cleanup sites**

VCP..... Voluntary Cleanup Program Properties  
INDIAN VCP..... Voluntary Cleanup Priority Listing

### **ADDITIONAL ENVIRONMENTAL RECORDS**

#### **Local Brownfield lists**

US BROWNFIELDS..... A Listing of Brownfields Sites

#### **Local Lists of Landfill / Solid Waste Disposal Sites**

WMUDS/SWAT..... Waste Management Unit Database  
SWRCY..... Recycler Database  
HAULERS..... Registered Waste Tire Haulers Listing  
INDIAN ODI..... Report on the Status of Open Dumps on Indian Lands  
ODI..... Open Dump Inventory  
DEBRIS REGION 9..... Torres Martinez Reservation Illegal Dump Site Locations  
IHS OPEN DUMPS..... Open Dumps on Indian Land

#### **Local Lists of Hazardous waste / Contaminated Sites**

US HIST CDL..... Delisted National Clandestine Laboratory Register  
SCH..... School Property Evaluation Program  
CDL..... Clandestine Drug Labs  
Toxic Pits..... Toxic Pits Cleanup Act Sites  
US CDL..... National Clandestine Laboratory Register  
PFAS..... PFAS Contamination Site Location Listing

#### **Local Land Records**

LIENS..... Environmental Liens Listing  
LIENS 2..... CERCLA Lien Information

#### **Records of Emergency Release Reports**

HMIRS..... Hazardous Materials Information Reporting System  
CHMIRS..... California Hazardous Material Incident Report System  
LDS..... Land Disposal Sites Listing  
MCS..... Military Cleanup Sites Listing  
SPILLS 90..... SPILLS 90 data from FirstSearch

#### **Other Ascertainable Records**

FUDS..... Formerly Used Defense Sites  
DOD..... Department of Defense Sites

## EXECUTIVE SUMMARY

SCRD DRYCLEANERS.....	State Coalition for Remediation of Drycleaners Listing
US FIN ASSUR.....	Financial Assurance Information
EPA WATCH LIST.....	EPA WATCH LIST
2020 COR ACTION.....	2020 Corrective Action Program List
TSCA.....	Toxic Substances Control Act
TRIS.....	Toxic Chemical Release Inventory System
SSTS.....	Section 7 Tracking Systems
RMP.....	Risk Management Plans
RAATS.....	RCRA Administrative Action Tracking System
PRP.....	Potentially Responsible Parties
PADS.....	PCB Activity Database System
ICIS.....	Integrated Compliance Information System
FTTS.....	FIFRA/ TSCA Tracking System - FIFRA (Federal Insecticide, Fungicide, & Rodenticide Act)/TSCA (Toxic Substances Control Act)
MLTS.....	Material Licensing Tracking System
COAL ASH DOE.....	Steam-Electric Plant Operation Data
COAL ASH EPA.....	Coal Combustion Residues Surface Impoundments List
PCB TRANSFORMER.....	PCB Transformer Registration Database
RADINFO.....	Radiation Information Database
HIST FTTS.....	FIFRA/TSCA Tracking System Administrative Case Listing
DOT OPS.....	Incident and Accident Data
CONSENT.....	Superfund (CERCLA) Consent Decrees
INDIAN RESERV.....	Indian Reservations
FUSRAP.....	Formerly Utilized Sites Remedial Action Program
UMTRA.....	Uranium Mill Tailings Sites
LEAD SMELTERS.....	Lead Smelter Sites
US AIRS.....	Aerometric Information Retrieval System Facility Subsystem
US MINES.....	Mines Master Index File
ABANDONED MINES.....	Abandoned Mines
FINDS.....	Facility Index System/Facility Registry System
DOCKET HWC.....	Hazardous Waste Compliance Docket Listing
ECHO.....	Enforcement & Compliance History Information
UXO.....	Unexploded Ordnance Sites
FUELS PROGRAM.....	EPA Fuels Program Registered Listing
EMI.....	Emissions Inventory Data
ENF.....	Enforcement Action Listing
Financial Assurance.....	Financial Assurance Information Listing
HAZNET.....	Facility and Manifest Data
ICE.....	ICE
HWT.....	Registered Hazardous Waste Transporter Database
MINES.....	Mines Site Location Listing
MWMP.....	Medical Waste Management Program Listing
NPDES.....	NPDES Permits Listing
PEST LIC.....	Pesticide Regulation Licenses Listing
PROC.....	Certified Processors Database
HAZMAT.....	Hazardous Material Facilities
UIC.....	UIC Listing
UIC GEO.....	UIC GEO (GEOTRACKER)
WASTEWATER PITS.....	Oil Wastewater Pits Listing
WDS.....	Waste Discharge System
WIP.....	Well Investigation Program Case List
MILITARY PRIV SITES.....	MILITARY PRIV SITES (GEOTRACKER)
PROJECT.....	PROJECT (GEOTRACKER)
WDR.....	Waste Discharge Requirements Listing
CIWQS.....	California Integrated Water Quality System

## EXECUTIVE SUMMARY

CERS..... CERS  
 NON-CASE INFO..... NON-CASE INFO (GEOTRACKER)  
 OTHER OIL GAS..... OTHER OIL & GAS (GEOTRACKER)  
 PROD WATER PONDS..... PROD WATER PONDS (GEOTRACKER)  
 SAMPLING POINT..... SAMPLING POINT (GEOTRACKER)  
 WELL STIM PROJ..... Well Stimulation Project (GEOTRACKER)  
 MINES MRDS..... Mineral Resources Data System

### EDR HIGH RISK HISTORICAL RECORDS

#### ***EDR Exclusive Records***

EDR MGP..... EDR Proprietary Manufactured Gas Plants

### EDR RECOVERED GOVERNMENT ARCHIVES

#### ***Exclusive Recovered Govt. Archives***

RGA LF..... Recovered Government Archive Solid Waste Facilities List  
 RGA LUST..... Recovered Government Archive Leaking Underground Storage Tank

### SURROUNDING SITES: SEARCH RESULTS

Surrounding sites were identified in the following databases.

Elevations have been determined from the USGS Digital Elevation Model and should be evaluated on a relative (not an absolute) basis. Relative elevation information between sites of close proximity should be field verified. Sites with an elevation equal to or higher than the target property have been differentiated below from sites with an elevation lower than the target property. Page numbers and map identification numbers refer to the EDR Radius Map report where detailed data on individual sites can be reviewed.

Sites listed in ***bold italics*** are in multiple databases.

Unmappable (orphan) sites are not considered in the foregoing analysis.

### STANDARD ENVIRONMENTAL RECORDS

#### ***Federal NPL site list***

NPL: Also known as Superfund, the National Priority List database is a subset of CERCLIS and identifies over 1,200 sites for priority cleanup under the Superfund program. The source of this database is the U.S. EPA.

A review of the NPL list, as provided by EDR, and dated 01/30/2020 has revealed that there is 1 NPL site within approximately 1 mile of the target property.

<u>Equal/Higher Elevation</u>	<u>Address</u>	<u>Direction / Distance</u>	<u>Map ID</u>	<u>Page</u>
<b><i>HEWLETT-PACKARD (620)</i></b> Cerclis ID: 902134 EPA Id: CAD980884209	<b><i>620 - 640 PAGE MILL</i></b>	<b><i>SE 0 - 1/8 (0.057 mi.)</i></b>	<b><i>0</i></b>	<b><i>9</i></b>

## EXECUTIVE SUMMARY

### ***Federal CERCLIS list***

SEMS: SEMS (Superfund Enterprise Management System) tracks hazardous waste sites, potentially hazardous waste sites, and remedial activities performed in support of EPA's Superfund Program across the United States. The list was formerly know as CERCLIS, renamed to SEMS by the EPA in 2015. The list contains data on potentially hazardous waste sites that have been reported to the USEPA by states, municipalities, private companies and private persons, pursuant to Section 103 of the Comprehensive Environmental Response, Compensation, and Liability Act (CERCLA). This dataset also contains sites which are either proposed to or on the National Priorities List (NPL) and the sites which are in the screening and assessment phase for possible inclusion on the NPL.

A review of the SEMS list, as provided by EDR, and dated 01/30/2020 has revealed that there is 1 SEMS site within approximately 0.5 miles of the target property.

<u>Equal/Higher Elevation</u>	<u>Address</u>	<u>Direction / Distance</u>	<u>Map ID</u>	<u>Page</u>
<b>HEWLETT-PACKARD (620)</b> Site ID: 0902134 EPA Id: CAD980884209	<b>620 - 640 PAGE MILL</b>	<b>SE 0 - 1/8 (0.057 mi.)</b>	<b>0</b>	<b>9</b>

### ***Federal CERCLIS NFRAP site list***

SEMS-ARCHIVE: SEMS-ARCHIVE (Superfund Enterprise Management System Archive) tracks sites that have no further interest under the Federal Superfund Program based on available information. The list was formerly known as the CERCLIS-NFRAP, renamed to SEMS ARCHIVE by the EPA in 2015. EPA may perform a minimal level of assessment work at a site while it is archived if site conditions change and/or new information becomes available. Archived sites have been removed and archived from the inventory of SEMS sites. Archived status indicates that, to the best of EPA's knowledge, assessment at a site has been completed and that EPA has determined no further steps will be taken to list the site on the National Priorities List (NPL), unless information indicates this decision was not appropriate or other considerations require a recommendation for listing at a later time. The decision does not necessarily mean that there is no hazard associated with a given site; it only means that, based upon available information, the location is not judged to be potential NPL site.

A review of the SEMS-ARCHIVE list, as provided by EDR, and dated 01/30/2020 has revealed that there are 4 SEMS-ARCHIVE sites within approximately 0.5 miles of the target property.

<u>Equal/Higher Elevation</u>	<u>Address</u>	<u>Direction / Distance</u>	<u>Map ID</u>	<u>Page</u>
<b>HEWLETT-PACKARD COMP</b> Site ID: 0901148 EPA Id: CAD009122557	<b>395 PAGE MILL RD</b>	<b>SE 1/4 - 1/2 (0.257 mi.)</b>	<b>AD185</b>	<b>1130</b>
<b>STANFORD CLEANERS</b> Site ID: 0901281 EPA Id: CAD028879765	<b>2875 EL CAMINO REAL</b>	<b>S 1/4 - 1/2 (0.360 mi.)</b>	<b>199</b>	<b>1211</b>
<b>INTEVAC</b> Site ID: 0902669 EPA Id: CAT080010804	<b>601 CALIFORNIA AVE</b>	<b>SW 1/4 - 1/2 (0.403 mi.)</b>	<b>AG204</b>	<b>1294</b>
<b>DURA-BOND</b> Site ID: 0901248 EPA Id: CAD014440648	<b>3201 ASH ST</b>	<b>SE 1/4 - 1/2 (0.458 mi.)</b>	<b>AL220</b>	<b>1388</b>



## EXECUTIVE SUMMARY

### ***Federal RCRA CORRACTS facilities list***

CORRACTS: CORRACTS is a list of handlers with RCRA Corrective Action Activity. This report shows which nationally-defined corrective action core events have occurred for every handler that has had corrective action activity.

A review of the CORRACTS list, as provided by EDR, and dated 12/16/2019 has revealed that there are 4 CORRACTS sites within approximately 1 mile of the target property.

<u>Equal/Higher Elevation</u>	<u>Address</u>	<u>Direction / Distance</u>	<u>Map ID</u>	<u>Page</u>
<b>HEWLETT-PACKARD COMP</b> EPA ID:: CAD009122557	<b>395 PAGE MILL RD</b>	<b>SE 1/4 - 1/2 (0.257 mi.)</b>	<b>AD185</b>	<b>1130</b>
<b>INTEVAC</b> EPA ID:: CAT080010804	<b>601 CALIFORNIA AVE</b>	<b>SW 1/4 - 1/2 (0.403 mi.)</b>	<b>AG204</b>	<b>1294</b>
<b>COMMUNICATIONS &amp; POW</b> EPA ID:: CAR000003863	<b>811 HANSEN WAY</b>	<b>SSE 1/2 - 1 (0.683 mi.)</b>	<b>AM230</b>	<b>1474</b>
<b>VARIAN MEDICAL SYSTE</b> EPA ID:: CAD009120817	<b>3120 HANSEN WAY</b>	<b>S 1/2 - 1 (0.805 mi.)</b>	<b>AN232</b>	<b>1485</b>

### ***Federal RCRA generators list***

RCRA-LQG: RCRAInfo is EPA's comprehensive information system, providing access to data supporting the Resource Conservation and Recovery Act (RCRA) of 1976 and the Hazardous and Solid Waste Amendments (HSWA) of 1984. The database includes selective information on sites which generate, transport, store, treat and/or dispose of hazardous waste as defined by the Resource Conservation and Recovery Act (RCRA). Large quantity generators (LQGs) generate over 1,000 kilograms (kg) of hazardous waste, or over 1 kg of acutely hazardous waste per month.

A review of the RCRA-LQG list, as provided by EDR, and dated 12/16/2019 has revealed that there is 1 RCRA-LQG site within approximately 0.25 miles of the target property.

<u>Lower Elevation</u>	<u>Address</u>	<u>Direction / Distance</u>	<u>Map ID</u>	<u>Page</u>
<b>HYDROSTATIC TEST T30</b> EPA ID:: CAR000222059	<b>2537 ALMA STREET</b>	<b>ESE 1/8 - 1/4 (0.209 mi.)</b>	<b>S122</b>	<b>515</b>

RCRA-SQG: RCRAInfo is EPA's comprehensive information system, providing access to data supporting the Resource Conservation and Recovery Act (RCRA) of 1976 and the Hazardous and Solid Waste Amendments (HSWA) of 1984. The database includes selective information on sites which generate, transport, store, treat and/or dispose of hazardous waste as defined by the Resource Conservation and Recovery Act (RCRA). Small quantity generators (SQGs) generate between 100 kg and 1,000 kg of hazardous waste per month.

A review of the RCRA-SQG list, as provided by EDR, and dated 12/16/2019 has revealed that there are 4 RCRA-SQG sites within approximately 0.25 miles of the target property.

<u>Equal/Higher Elevation</u>	<u>Address</u>	<u>Direction / Distance</u>	<u>Map ID</u>	<u>Page</u>
<b>KEEBLE AND SHUCHAT P</b> EPA ID:: CAD983604653	<b>290 CALIFORNIA AVE</b>	<b>WSW 0 - 1/8 (0.124 mi.)</b>	<b>F53</b>	<b>309</b>

<u>Lower Elevation</u>	<u>Address</u>	<u>Direction / Distance</u>	<u>Map ID</u>	<u>Page</u>
<b>DOHS SANTA CLARA COU</b>	<b>231 GRANT AVE</b>	<b>S 0 - 1/8 (0.083 mi.)</b>	<b>C39</b>	<b>283</b>

## EXECUTIVE SUMMARY

EPA ID:: CAD981404635				
BIX	2891 PARK BLVD	SE 1/8 - 1/4 (0.227 mi.)	X158	587
EPA ID:: CAD981394265				
<b>AKINS BODY SHOP INC</b>	<b>2901 PARK BLVD</b>	<b>SE 1/8 - 1/4 (0.227 mi.)</b>	<b>X160</b>	<b>971</b>
EPA ID:: CAD064719859				

### ***Federal institutional controls / engineering controls registries***

US ENG CONTROLS: A listing of sites with engineering controls in place.

A review of the US ENG CONTROLS list, as provided by EDR, and dated 11/22/2019 has revealed that there is 1 US ENG CONTROLS site within approximately 0.5 miles of the target property.

<u>Equal/Higher Elevation</u>	<u>Address</u>	<u>Direction / Distance</u>	<u>Map ID</u>	<u>Page</u>
<b>HEWLETT-PACKARD (620)</b> EPA ID:: CAD980884209 EPA ID:: CAD980884209	<b>620 - 640 PAGE MILL</b>	<b>SE 0 - 1/8 (0.057 mi.)</b>	<b>0</b>	<b>9</b>

US INST CONTROL: A listing of sites with institutional controls in place. Institutional controls include administrative measures, such as groundwater use restrictions, construction restrictions, property use restrictions, and post remediation care requirements intended to prevent exposure to contaminants remaining on site. Deed restrictions are generally required as part of the institutional controls.

A review of the US INST CONTROL list, as provided by EDR, and dated 11/22/2019 has revealed that there is 1 US INST CONTROL site within approximately 0.5 miles of the target property.

<u>Equal/Higher Elevation</u>	<u>Address</u>	<u>Direction / Distance</u>	<u>Map ID</u>	<u>Page</u>
<b>HEWLETT-PACKARD (620)</b> EPA ID:: CAD980884209	<b>620 - 640 PAGE MILL</b>	<b>SE 0 - 1/8 (0.057 mi.)</b>	<b>0</b>	<b>9</b>

### ***State- and tribal - equivalent NPL***

RESPONSE: Identifies confirmed release sites where DTSC is involved in remediation, either in a lead or oversight capacity. These confirmed release sites are generally high-priority and high potential risk.

A review of the RESPONSE list, as provided by EDR, has revealed that there are 2 RESPONSE sites within approximately 1 mile of the target property.

<u>Equal/Higher Elevation</u>	<u>Address</u>	<u>Direction / Distance</u>	<u>Map ID</u>	<u>Page</u>
<b>VARIAN</b> Database: RESPONSE, Date of Government Version: 10/28/2019 Status: Certified / Operation & Maintenance Facility Id: 43360086	<b>611 HANSEN WAY</b>	<b>SSE 1/2 - 1 (0.683 mi.)</b>	<b>AM229</b>	<b>1432</b>
<b>AYDIN ENERGY</b> Database: RESPONSE, Date of Government Version: 10/28/2019 Status: Certified / Operation & Maintenance	<b>3180 HANOVER</b>	<b>S 1/2 - 1 (0.867 mi.)</b>	<b>AO234</b>	<b>1535</b>

## EXECUTIVE SUMMARY

Facility Id: 43360085

### **State- and tribal - equivalent CERCLIS**

ENVIROSTOR: The Department of Toxic Substances Control's (DTSC's) Site Mitigation and Brownfields Reuse Program's (SMBRP's) EnviroStor database identifies sites that have known contamination or sites for which there may be reasons to investigate further. The database includes the following site types: Federal Superfund sites (National Priorities List (NPL)); State Response, including Military Facilities and State Superfund; Voluntary Cleanup; and School sites. EnviroStor provides similar information to the information that was available in CalSites, and provides additional site information, including, but not limited to, identification of formerly-contaminated properties that have been released for reuse, properties where environmental deed restrictions have been recorded to prevent inappropriate land uses, and risk characterization information that is used to assess potential impacts to public health and the environment at contaminated sites.

A review of the ENVIROSTOR list, as provided by EDR, and dated 10/28/2019 has revealed that there are 14 ENVIROSTOR sites within approximately 1 mile of the target property.

<u>Equal/Higher Elevation</u>	<u>Address</u>	<u>Direction / Distance</u>	<u>Map ID</u>	<u>Page</u>
<b>HEWLETT-PACKARD COMP</b> Facility Id: 80001599 Facility Id: 71002260 Status: Refer: RWQCB	<b>395 PAGE MILL RD</b>	<b>SE 1/4 - 1/2 (0.257 mi.)</b>	<b>AD185</b>	<b>1130</b>
<b>INTEVAC</b> Facility Id: 71003512 Facility Id: 80001826 Status: Refer: RWQCB	<b>601 CALIFORNIA AVE</b>	<b>SW 1/4 - 1/2 (0.403 mi.)</b>	<b>AG204</b>	<b>1294</b>
<b>DURA-BOND BEARING CO</b> Facility Id: 43370006 Status: Refer: RWQCB	<b>395 PORTAGE</b>	<b>SSE 1/4 - 1/2 (0.456 mi.)</b>	<b>AJ219</b>	<b>1382</b>
<b>FORMER FOOT LOCKER S</b> Facility Id: 60002787 Status: Active	<b>3225 EL CAMINO REAL</b>	<b>SSE 1/2 - 1 (0.505 mi.)</b>	<b>226</b>	<b>1401</b>
COMMUNICATIONS & POW Facility Id: 71003431 Facility Id: 60002078 Status: No Further Action	607 HANSEN WAY (CONT)	SSE 1/2 - 1 (0.632 mi.)	227	1403
<b>VARIAN</b> Facility Id: 43360086 Status: Certified / Operation & Maintenance	<b>611 HANSEN WAY</b>	<b>SSE 1/2 - 1 (0.683 mi.)</b>	<b>AM229</b>	<b>1432</b>
VARIAN MEDICAL SYSTE Facility Id: 71003483 Status: Inactive - Needs Evaluation	911, 913, 3075, 3030	S 1/2 - 1 (0.745 mi.)	231	1484
<b>VARIAN MEDICAL SYSTE</b> Facility Id: 80001596 Status: Refer: SMBRP	<b>3120 HANSEN WAY</b>	<b>S 1/2 - 1 (0.805 mi.)</b>	<b>AN233</b>	<b>1513</b>
<b>AYDIN ENERGY</b> Facility Id: 43360085 Status: Certified / Operation & Maintenance	<b>3180 HANOVER</b>	<b>S 1/2 - 1 (0.867 mi.)</b>	<b>AO234</b>	<b>1535</b>
<b>CALIFORNIA AVENUE HO</b>	<b>1451-1481 CALIFORNIA</b>	<b>SW 1/2 - 1 (0.871 mi.)</b>	<b>236</b>	<b>1572</b>

## EXECUTIVE SUMMARY

Facility Id: 60001837  
Status: No Further Action

<b>ALZA CORP</b> Facility Id: 43280115 Status: Refer: RWQCB	<b>1454 PAGE MILL RD</b>	<b>SSW 1/2 - 1 (0.906 mi.)</b>	<b>237</b>	<b>1576</b>
<b>ALZA CORPORATION</b> Facility Id: 60001911 Status: No Further Action	<b>1501 CALIFORNIA AVE</b>	<b>SW 1/2 - 1 (0.925 mi.)</b>	<b>238</b>	<b>1583</b>
<b>FACILITY 12505-1</b> Facility Id: 71002581 Status: Active	<b>1601 CALIFORNIA</b>	<b>SW 1/2 - 1 (0.988 mi.)</b>	<b>AP239</b>	<b>1589</b>

<u>Lower Elevation</u>	<u>Address</u>	<u>Direction / Distance</u>	<u>Map ID</u>	<u>Page</u>
OREGON EXPRESSWAY UN Facility Id: 43170004 Status: Refer: RWQCB	XING OF OREGON EXPRE	ENE 0 - 1/8 (0.092 mi.)	42	285

### State and tribal leaking storage tank lists

LUST: Leaking Underground Storage Tank (LUST) Sites included in GeoTracker. GeoTracker is the Water Boards data management system for sites that impact, or have the potential to impact, water quality in California, with emphasis on groundwater.

A review of the LUST list, as provided by EDR, has revealed that there are 29 LUST sites within approximately 0.5 miles of the target property.

<u>Equal/Higher Elevation</u>	<u>Address</u>	<u>Direction / Distance</u>	<u>Map ID</u>	<u>Page</u>
<b>SHELL</b> Database: LUST REG 2, Date of Government Version: 09/30/2004 Database: LUST SANTA CLARA, Date of Government Version: 03/03/2014 Database: LUST, Date of Government Version: 12/09/2019 Facility Status: Remedial action (cleanup) Underway Global Id: T0608502062 SCVWD ID: 06S3W12F02F Status: Completed - Case Closed	<b>299 CALIFORNIA AVE</b>	<b>WSW 0 - 1/8 (0.125 mi.)</b>	<b>F54</b>	<b>323</b>
<b>PALO ALTO TIRE &amp; BRA</b> Database: LUST REG 2, Date of Government Version: 09/30/2004 Database: LUST SANTA CLARA, Date of Government Version: 03/03/2014 Database: LUST, Date of Government Version: 12/09/2019 Facility Status: Pollution Characterization Date Closed: 12/14/2006 Global Id: T0608587383 SCVWD ID: 06S3W12F01F Status: Completed - Case Closed	<b>306 CAMBRIDGE AVE</b>	<b>WNW 1/8 - 1/4 (0.167 mi.)</b>	<b>N96</b>	<b>462</b>
<b>OLD FIRE STATION</b> Database: LUST REG 2, Date of Government Version: 09/30/2004 Database: LUST SANTA CLARA, Date of Government Version: 03/03/2014 Database: LUST, Date of Government Version: 12/09/2019 Facility Status: Case Closed	<b>2253 PARK BLVD</b>	<b>NW 1/8 - 1/4 (0.174 mi.)</b>	<b>99</b>	<b>478</b>



## EXECUTIVE SUMMARY

Facility Status: Post remedial action monitoring

<b>JOST HEATING &amp; SHEET</b>	<b>412 OLIVE AVE</b>	<b>SSE 1/4 - 1/2 (0.340 mi.)</b>	<b>196</b>	<b>1185</b>
Database: LUST REG 2, Date of Government Version: 09/30/2004				
Database: LUST SANTA CLARA, Date of Government Version: 03/03/2014				
Database: LUST, Date of Government Version: 12/09/2019				
Facility Status: Case Closed				
Date Closed: 07/09/1992				
Global Id: T0608500788				
SCVWD ID: 06S3W12K03F				
date9: 7/9/1992				
Status: Completed - Case Closed				
<b>SHELL</b>	<b>2200 EL CAMINO REAL</b>	<b>WSW 1/4 - 1/2 (0.353 mi.)</b>	<b>AF197</b>	<b>1188</b>
Database: LUST REG 2, Date of Government Version: 09/30/2004				
Facility Status: Remedial action (cleanup) Underway				
<b>PALO ALTO SHELL</b>	<b>2200 EL CAMINO REAL</b>	<b>WSW 1/4 - 1/2 (0.353 mi.)</b>	<b>AF198</b>	<b>1189</b>
Database: LUST SANTA CLARA, Date of Government Version: 03/03/2014				
Database: LUST, Date of Government Version: 12/09/2019				
Global Id: T0608501277				
SCVWD ID: 06S3W12E01F				
Status: Completed - Case Closed				
<b>PALO ALTO NISSAN</b>	<b>3001 EL CAMINO REAL</b>	<b>SSE 1/4 - 1/2 (0.407 mi.)</b>	<b>AH206</b>	<b>1323</b>
Database: LUST REG 2, Date of Government Version: 09/30/2004				
Database: LUST SANTA CLARA, Date of Government Version: 03/03/2014				
Database: LUST, Date of Government Version: 12/09/2019				
Facility Status: Case Closed				
Date Closed: 01/22/1992				
Global Id: T0608555022				
SCVWD ID: 06S3W12K02F				
date9: 1/22/1992				
Status: Completed - Case Closed				
<b>ELITE AUTO PERFORMAN</b>	<b>1963 EL CAMINO REAL</b>	<b>W 1/4 - 1/2 (0.409 mi.)</b>	<b>AI208</b>	<b>1326</b>
Database: LUST SANTA CLARA, Date of Government Version: 03/03/2014				
Date Closed: 12/22/2003				
SCVWD ID: 06S3W12E02F				
<b>ARCO STATION #589</b>	<b>1963 EL CAMINO REAL</b>	<b>W 1/4 - 1/2 (0.409 mi.)</b>	<b>AI209</b>	<b>1353</b>
Database: LUST REG 2, Date of Government Version: 09/30/2004				
Facility Status: Case Closed				
date9: 12/22/2003				
<b>BYUNG SUN CHO</b>	<b>1963 EL CAMINO REAL</b>	<b>W 1/4 - 1/2 (0.409 mi.)</b>	<b>AI211</b>	<b>1354</b>
Database: LUST, Date of Government Version: 12/09/2019				
Global Id: T0608500165				
Status: Completed - Case Closed				
<b>GAVENMAN PROPERTY</b>	<b>3017 EL CAMINO REAL</b>	<b>SSE 1/4 - 1/2 (0.417 mi.)</b>	<b>AH212</b>	<b>1360</b>
Database: LUST REG 2, Date of Government Version: 09/30/2004				
Database: LUST SANTA CLARA, Date of Government Version: 03/03/2014				
Database: LUST, Date of Government Version: 12/09/2019				
Facility Status: Case Closed				
Date Closed: 08/30/2004				
Global Id: T0608548811				
SCVWD ID: 06S3W12K06F				
date9: 8/30/2004				
Status: Completed - Case Closed				
<b>CARMEAN TRUST</b>	<b>411 ACACIA AVE</b>	<b>SSE 1/4 - 1/2 (0.420 mi.)</b>	<b>213</b>	<b>1363</b>
Database: LUST REG 2, Date of Government Version: 09/30/2004				
Database: LUST SANTA CLARA, Date of Government Version: 03/03/2014				
Database: LUST, Date of Government Version: 12/09/2019				



## EXECUTIVE SUMMARY

Status: Completed - Case Closed

<p><b>PARK PLAZA - UST</b>            Database: LUST, Date of Government Version: 12/09/2019            Global Id: T10000010996            Status: Completed - Case Closed</p>	<p><b>195 PAGE MILL ROAD</b></p>	<p><b>ESE 1/8 - 1/4 (0.191 mi.)</b></p>	<p><b>O108</b></p>	<p><b>492</b></p>
<p><b>LOCKHEED MISSILES &amp; S</b>            Database: LUST REG 2, Date of Government Version: 09/30/2004            Database: LUST SANTA CLARA, Date of Government Version: 03/03/2014            Database: LUST, Date of Government Version: 12/09/2019            Facility Status: Case Closed            Date Closed: 04/11/1997            Global Id: T0608501727            SCVWD ID: 06S3W12H01F            date9: 4/11/1997            Status: Completed - Case Closed</p>	<p><b>3101 PARK BLVD</b></p>	<p><b>SE 1/4 - 1/2 (0.364 mi.)</b></p>	<p><b>200</b></p>	<p><b>1268</b></p>
<p><b>SNELL RESIDENCE</b>            Database: LUST REG 2, Date of Government Version: 09/30/2004            Database: LUST SANTA CLARA, Date of Government Version: 03/03/2014            Facility Status: Case Closed            Date Closed: 03/30/1995            SCVWD ID: 06S3W01Q01F            date9: 3/30/1995</p>	<p><b>2388 WAVERLY</b></p>	<p><b>NE 1/4 - 1/2 (0.384 mi.)</b></p>	<p><b>201</b></p>	<p><b>1288</b></p>
<p><b>SEVENTER TRUST</b>            Database: LUST SANTA CLARA, Date of Government Version: 03/03/2014            Date Closed: 06/30/2005            SCVWD ID: 06S3W01Q03F</p>	<p><b>2335 WAVERLY ST</b></p>	<p><b>NE 1/4 - 1/2 (0.407 mi.)</b></p>	<p><b>207</b></p>	<p><b>1326</b></p>
<p><b>FLETCHER PROPERTY</b>            Database: LUST REG 2, Date of Government Version: 09/30/2004            Database: LUST SANTA CLARA, Date of Government Version: 03/03/2014            Database: LUST, Date of Government Version: 12/09/2019            Facility Id: 43-0309            Facility Status: Case Closed            Date Closed: 09/26/1995            Global Id: T0608500366            SCVWD ID: 06S3W01P01F            date9: 9/26/1995            Status: Completed - Case Closed</p>	<p><b>2020 WAVERLY ST</b></p>	<p><b>N 1/4 - 1/2 (0.489 mi.)</b></p>	<p><b>225</b></p>	<p><b>1398</b></p>

CPS-SLIC: Cleanup Program Sites (CPS; also known as Site Cleanups [SC] and formerly known as Spills, Leaks, Investigations, and Cleanups [SLIC] sites) included in GeoTracker. GeoTracker is the Water Boards data management system for sites that impact, or have the potential to impact, water quality in California, with emphasis on groundwater.

A review of the CPS-SLIC list, as provided by EDR, has revealed that there are 24 CPS-SLIC sites within approximately 0.5 miles of the target property.

<u>Equal/Higher Elevation</u>	<u>Address</u>	<u>Direction / Distance</u>	<u>Map ID</u>	<u>Page</u>
<p><b>HEWLETT-PACKARD (620)</b>            Database: CPS-SLIC, Date of Government Version: 12/09/2019            Facility Status: Open - Remediation            Global Id: SL720511210</p>	<p><b>620 - 640 PAGE MILL</b></p>	<p><b>SE 0 - 1/8 (0.057 mi.)</b></p>	<p><b>0</b></p>	<p><b>9</b></p>
<p><b>BIRCH PLAZA</b>            Database: CPS-SLIC, Date of Government Version: 12/09/2019</p>	<p><b>2640 &amp; 2650 BIRCH ST</b></p>	<p><b>S 1/8 - 1/4 (0.143 mi.)</b></p>	<p><b>66</b></p>	<p><b>371</b></p>



## EXECUTIVE SUMMARY

Facility Status: Completed - Case Closed				
Global Id: T10000002007				
<b>MINKOFF GROUP (FORME)</b>	<b>385-399 SHERMAN AVEN</b>	<b>SSW 1/8 - 1/4 (0.144 mi.)</b>	<b>J68</b>	<b>380</b>
Database: CPS-SLIC, Date of Government Version: 12/09/2019				
Facility Status: Completed - Case Closed				
Global Id: T10000001638				
<b>HEWLETT-PACKARD COMP</b>	<b>395 PAGE MILL RD</b>	<b>SE 1/4 - 1/2 (0.257 mi.)</b>	<b>AD185</b>	<b>1130</b>
Database: CPS-SLIC, Date of Government Version: 12/09/2019				
Facility Status: Open - Remediation				
Global Id: SL18321741				
<b>2515 &amp; 2585 EL CAMIN</b>	<b>2515 &amp; 2585 EL CAMIN</b>	<b>SSW 1/4 - 1/2 (0.270 mi.)</b>	<b>188</b>	<b>1169</b>
Database: CPS-SLIC, Date of Government Version: 12/09/2019				
Facility Status: Open - Active				
Global Id: T10000012297				
<b>441 PAGE MILL ROAD</b>	<b>441 PAGE MILL ROAD</b>	<b>S 1/4 - 1/2 (0.291 mi.)</b>	<b>189</b>	<b>1171</b>
Database: CPS-SLIC, Date of Government Version: 12/09/2019				
Facility Status: Open - Verification Monitoring				
Global Id: T10000008756				
<b>STANFORD-MAYFIELD RE</b>	<b>2450 EL CAMINO REAL</b>	<b>SW 1/4 - 1/2 (0.314 mi.)</b>	<b>192</b>	<b>1177</b>
Database: CPS-SLIC, Date of Government Version: 12/09/2019				
Facility Status: Completed - Case Closed				
Global Id: T10000004533				
<b>SAND HILL PROPERTIES</b>	<b>2600 EL CAMINO REAL</b>	<b>SSW 1/4 - 1/2 (0.332 mi.)</b>	<b>193</b>	<b>1178</b>
Database: CPS-SLIC, Date of Government Version: 12/09/2019				
Facility Status: Open - Site Assessment				
Global Id: T10000010107				
<b>STANFORD CLEANERS</b>	<b>2875 EL CAMINO REAL</b>	<b>S 1/4 - 1/2 (0.360 mi.)</b>	<b>199</b>	<b>1211</b>
Database: CPS-SLIC, Date of Government Version: 12/09/2019				
Database: SLIC REG 2, Date of Government Version: 09/30/2004				
Facility Status: Completed - Case Closed				
Facility Id: 43-1928				
Facility Id: 43S0121				
Global Id: T0608591612				
<b>VARIAN ASSOCIATES</b>	<b>601 S. CALIFORNIA AV</b>	<b>SW 1/4 - 1/2 (0.403 mi.)</b>	<b>AG203</b>	<b>1293</b>
Database: CPS-SLIC, Date of Government Version: 12/09/2019				
Database: SLIC REG 2, Date of Government Version: 09/30/2004				
Facility Status: Open - Remediation				
Facility Id: 43S0188				
Global Id: SL181201123				
<b>SOBRATO 3001 EL CAMI</b>	<b>3001-3017 EL CAMINO</b>	<b>SSE 1/4 - 1/2 (0.407 mi.)</b>	<b>AH205</b>	<b>1322</b>
Database: CPS-SLIC, Date of Government Version: 12/09/2019				
Facility Status: Open - Assessment & Interim Remedial Action				
Global Id: T10000011631				
<b>MERCER PROCESSING</b>	<b>230 PORTAGE AVE</b>	<b>SSE 1/4 - 1/2 (0.444 mi.)</b>	<b>AJ214</b>	<b>1366</b>
Database: CPS-SLIC, Date of Government Version: 12/09/2019				
Database: SLIC REG 2, Date of Government Version: 09/30/2004				
Facility Status: Completed - Case Closed				
Facility Id: 43S0965				
Global Id: SL0608568096				
<b>HEWLETT-PACKARD COMP</b>	<b>640 PAGE MILL RD</b>	<b>SSW 1/4 - 1/2 (0.447 mi.)</b>	<b>AK215</b>	<b>1368</b>
Database: SLIC REG 2, Date of Government Version: 09/30/2004				

## EXECUTIVE SUMMARY

Facility Id: 43S0051

**DURA-BOND BEARING** **370 PORTAGE AVENUE** **SSE 1/4 - 1/2 (0.448 mi.)** **AJ218** **1380**  
 Database: SLIC REG 2, Date of Government Version: 09/30/2004  
 Facility Id: SL18361781

**DURA BOND** **3201 ASH ST** **SE 1/4 - 1/2 (0.458 mi.)** **AL222** **1391**  
 Database: SLIC REG 2, Date of Government Version: 09/30/2004  
 Facility Id: 43S0025

**PORTAGE LLC** **3159 EL CAMINO REAL** **SSE 1/4 - 1/2 (0.480 mi.)** **224** **1397**  
 Database: CPS-SLIC, Date of Government Version: 12/09/2019  
 Facility Status: Open - Inactive  
 Global Id: T10000005468

<u>Lower Elevation</u>	<u>Address</u>	<u>Direction / Distance</u>	<u>Map ID</u>	<u>Page</u>
<b>2555 PARK BOULEVARD</b> Database: CPS-SLIC, Date of Government Version: 12/09/2019 Facility Status: Open - Assessment & Interim Remedial Action Global Id: T10000008033	<b>2555 PARK BOULEVARD</b>	<b>SE 0 - 1/8 (0.025 mi.)</b>	<b>A15</b>	<b>234</b>
VANCE BROWN AND SONS Database: SLIC REG 2, Date of Government Version: 09/30/2004 Facility Id: 43S0736	2747 PARK BLVD	ESE 1/8 - 1/4 (0.152 mi.)	K70	382
<b>PACIFIC READY MIX IN</b> Database: CPS-SLIC, Date of Government Version: 12/09/2019 Facility Status: Open - Verification Monitoring Global Id: T0608572772	<b>2785 PARK BLVD</b>	<b>ESE 1/8 - 1/4 (0.152 mi.)</b>	<b>K81</b>	<b>410</b>
<b>OREGON EXPRESSWAY UN</b> Database: CPS-SLIC, Date of Government Version: 12/09/2019 Database: SLIC REG 2, Date of Government Version: 09/30/2004 Facility Status: Open - Remediation Facility Id: 43s0230 Global Id: SL0608561372	<b>ALMA STREET</b>	<b>E 1/8 - 1/4 (0.159 mi.)</b>	<b>86</b>	<b>426</b>
<b>PARK PLAZA</b> Database: CPS-SLIC, Date of Government Version: 12/09/2019 Facility Status: Open - Eligible for Closure Global Id: SL0608525943	<b>195 PAGE MILL ROAD</b>	<b>ESE 1/8 - 1/4 (0.191 mi.)</b>	<b>O109</b>	<b>494</b>
<b>PARK BOULEVARD (NO.)</b> Database: CPS-SLIC, Date of Government Version: 12/09/2019 Facility Status: Open - Inactive Global Id: T10000008090	<b>2901 PARK BLVD</b>	<b>SE 1/8 - 1/4 (0.227 mi.)</b>	<b>X156</b>	<b>586</b>
<b>3045 PARK BLVD DEVEL</b> Database: CPS-SLIC, Date of Government Version: 12/09/2019 Facility Status: Open - Remediation Global Id: T10000010246	<b>3045 PARK BLVD</b>	<b>ESE 1/4 - 1/2 (0.297 mi.)</b>	<b>190</b>	<b>1172</b>
<b>LOCKHEED MISSLES &amp; S</b> Database: CPS-SLIC, Date of Government Version: 12/09/2019 Facility Status: Completed - Case Closed Global Id: T10000007084	<b>3101 PARK BLVD</b>	<b>SE 1/4 - 1/2 (0.364 mi.)</b>	<b>200</b>	<b>1268</b>

## EXECUTIVE SUMMARY

HIST LUST: A listing of open and closed leaking underground storage tanks. This listing is no longer updated by the county. Leaking underground storage tanks are now handled by the Department of Environmental Health.

A review of the HIST LUST list, as provided by EDR, and dated 03/29/2005 has revealed that there are 21 HIST LUST sites within approximately 0.5 miles of the target property.

<u>Equal/Higher Elevation</u>	<u>Address</u>	<u>Direction / Distance</u>	<u>Map ID</u>	<u>Page</u>
<b>SHELL</b> SCVWD ID: 06S3W12F02	<b>299 CALIFORNIA AVE</b>	<b>WSW 0 - 1/8 (0.125 mi.)</b>	<b>F54</b>	<b>323</b>
<b>PALO ALTO TIRE &amp; BRA</b> SCVWD ID: 06S3W12F01	<b>306 CAMBRIDGE AVE</b>	<b>WNW 1/8 - 1/4 (0.167 mi.)</b>	<b>N96</b>	<b>462</b>
<b>OLD FIRE STATION</b> SCVWD ID: 06S3W12C01	<b>2253 PARK BLVD</b>	<b>NW 1/8 - 1/4 (0.174 mi.)</b>	<b>99</b>	<b>478</b>
<b>HEWLETT-PACKARD COMP</b> SCVWD ID: 06S3W12K05	<b>395 PAGE MILL RD</b>	<b>SE 1/4 - 1/2 (0.257 mi.)</b>	<b>AD185</b>	<b>1130</b>
<b>ROYAL GLASS &amp; MIRROR</b> SCVWD ID: 06S3W12E03	<b>450 CAMBRIDGE AVE</b>	<b>WSW 1/4 - 1/2 (0.262 mi.)</b>	<b>AC186</b>	<b>1162</b>
<b>BLEIBLER IRON WORKS</b> SCVWD ID: 06S3W12K01	<b>411 PAGE MILL RD</b>	<b>SSE 1/4 - 1/2 (0.266 mi.)</b>	<b>187</b>	<b>1165</b>
<b>GREEN WORLD NURSERY</b> SCVWD ID: 06S3W12L02	<b>2711 EL CAMINO REAL</b>	<b>S 1/4 - 1/2 (0.307 mi.)</b>	<b>191</b>	<b>1173</b>
<b>MOBIL (BP 11219)</b> SCVWD ID: 06S3W12L01	<b>2780 EL CAMINO REAL</b>	<b>S 1/4 - 1/2 (0.335 mi.)</b>	<b>AE195</b>	<b>1184</b>
<b>JOST HEATING &amp; SHEET</b> SCVWD ID: 06S3W12K03	<b>412 OLIVE AVE</b>	<b>SSE 1/4 - 1/2 (0.340 mi.)</b>	<b>196</b>	<b>1185</b>
<b>SHELL</b> SCVWD ID: 06S3W12E01	<b>2200 EL CAMINO REAL</b>	<b>WSW 1/4 - 1/2 (0.353 mi.)</b>	<b>AF197</b>	<b>1188</b>
<b>PALO ALTO NISSAN</b> SCVWD ID: 06S3W12K02	<b>3001 EL CAMINO REAL</b>	<b>SSE 1/4 - 1/2 (0.407 mi.)</b>	<b>AH206</b>	<b>1323</b>
<b>ARCO STATION #589</b> SCVWD ID: 06S3W12E02	<b>1963 EL CAMINO REAL</b>	<b>W 1/4 - 1/2 (0.409 mi.)</b>	<b>AI209</b>	<b>1353</b>
<b>GAVENMAN PROPERTY</b> SCVWD ID: 06S3W12K06	<b>3017 EL CAMINO REAL</b>	<b>SSE 1/4 - 1/2 (0.417 mi.)</b>	<b>AH212</b>	<b>1360</b>
<b>CARMEAN TRUST</b> SCVWD ID: 06S3W12K04	<b>411 ACACIA AVE</b>	<b>SSE 1/4 - 1/2 (0.420 mi.)</b>	<b>213</b>	<b>1363</b>
<b>DURA BOND</b> SCVWD ID: 06S3W12J01	<b>3201 ASH ST</b>	<b>SE 1/4 - 1/2 (0.458 mi.)</b>	<b>AL222</b>	<b>1391</b>
<b>SHELL OIL CO</b> SCVWD ID: 06S3W11A01	<b>1885 EL CAMINO</b>	<b>W 1/4 - 1/2 (0.469 mi.)</b>	<b>223</b>	<b>1392</b>
<b>Lower Elevation</b>	<b>Address</b>	<b>Direction / Distance</b>	<b>Map ID</b>	<b>Page</b>
<b>VANCE BROWN &amp; SONS</b> SCVWD ID: 06S3W12G02	<b>2747 PARK BLVD</b>	<b>ESE 1/8 - 1/4 (0.152 mi.)</b>	<b>K80</b>	<b>407</b>
<b>HOHBACH</b> SCVWD ID: 06S3W12G01	<b>200 PAGE MILL</b>	<b>SE 1/8 - 1/4 (0.171 mi.)</b>	<b>98</b>	<b>470</b>
<b>LOCKHEED MISSLES &amp; S</b> SCVWD ID: 06S3W12H01	<b>3101 PARK BLVD</b>	<b>SE 1/4 - 1/2 (0.364 mi.)</b>	<b>200</b>	<b>1268</b>
<b>SNELL RESIDENCE</b>	<b>2388 WAVERLY</b>	<b>NE 1/4 - 1/2 (0.384 mi.)</b>	<b>201</b>	<b>1288</b>

## EXECUTIVE SUMMARY

SCVWD ID: 06S3W01Q01

**FLETCHER PROPERTY**

**2020 WAVERLY ST**

**N 1/4 - 1/2 (0.489 mi.)**

**225**

**1398**

SCVWD ID: 06S3W01P01

### **State and tribal registered storage tank lists**

AST: A listing of aboveground storage tank petroleum storage tank locations.

A review of the AST list, as provided by EDR, has revealed that there are 2 AST sites within approximately 0.25 miles of the target property.

<u>Lower Elevation</u>	<u>Address</u>	<u>Direction / Distance</u>	<u>Map ID</u>	<u>Page</u>
SPRINT POP Database: AST, Date of Government Version: 07/06/2016	101 PAGE MILL RD	ESE 1/8 - 1/4 (0.189 mi.)	O103	484
SPRINT PALO ALTO POP Database: AST, Date of Government Version: 07/06/2016	101 PAGE MILL RD	ESE 1/8 - 1/4 (0.189 mi.)	O105	486

### **State and tribal Brownfields sites**

BROWNFIELDS: A listing of sites the SWRCB considers to be Brownfields since these are sites have come to them through the MOA Process.

A review of the BROWNFIELDS list, as provided by EDR, and dated 12/18/2019 has revealed that there are 3 BROWNFIELDS sites within approximately 0.5 miles of the target property.

<u>Equal/Higher Elevation</u>	<u>Address</u>	<u>Direction / Distance</u>	<u>Map ID</u>	<u>Page</u>
2515 & 2585 EL CAMIN	2515 & 2585 EL CAMIN	SSW 1/4 - 1/2 (0.270 mi.)	188	1169
SAND HILL PROPERTIES	2600 EL CAMINO REAL	SSW 1/4 - 1/2 (0.332 mi.)	193	1178
<u>Lower Elevation</u>	<u>Address</u>	<u>Direction / Distance</u>	<u>Map ID</u>	<u>Page</u>
PARK PLAZA	195 PAGE MILL ROAD	ESE 1/8 - 1/4 (0.191 mi.)	O110	495

### **ADDITIONAL ENVIRONMENTAL RECORDS**

#### **Local Lists of Hazardous waste / Contaminated Sites**

HIST Cal-Sites: Formerly known as ASPIS, this database contains both known and potential hazardous substance sites. The source is the California Department of Toxic Substance Control. No longer updated by the state agency. It has been replaced by ENVIROSTOR.

A review of the HIST Cal-Sites list, as provided by EDR, and dated 08/08/2005 has revealed that there are 2 HIST Cal-Sites sites within approximately 1 mile of the target property.

<u>Equal/Higher Elevation</u>	<u>Address</u>	<u>Direction / Distance</u>	<u>Map ID</u>	<u>Page</u>
VARIAN	611 HANSEN WAY	SSE 1/2 - 1 (0.683 mi.)	AM229	1432
AYDIN ENERGY	3180 HANOVER STREET	S 1/2 - 1 (0.867 mi.)	AO235	1561

## EXECUTIVE SUMMARY

CERS HAZ WASTE: List of sites in the California Environmental Protection Agency (CalEPA) Regulated Site Portal which fall under the Hazardous Chemical Management, Hazardous Waste Onsite Treatment, Household Hazardous Waste Collection, Hazardous Waste Generator, and RCRA LQ HW Generator programs.

A review of the CERS HAZ WASTE list, as provided by EDR, and dated 10/21/2019 has revealed that there are 7 CERS HAZ WASTE sites within approximately 0.25 miles of the target property.

<u>Equal/Higher Elevation</u>	<u>Address</u>	<u>Direction / Distance</u>	<u>Map ID</u>	<u>Page</u>
<i>ELAINE M CABREZA DDS</i>	<i>2421 PARK BL A204</i>	<i>WNW 0 - 1/8 (0.022 mi.)</i>	<i>B10</i>	<i>189</i>
<i>CALIFORNIA AVE. NORG</i>	<i>240 CALIFORNIA AV</i>	<i>W 0 - 1/8 (0.099 mi.)</i>	<i>E46</i>	<i>289</i>
<i>ROBERT MAZZETTI DDS</i>	<i>2235 ALMA ST</i>	<i>NNW 1/8 - 1/4 (0.134 mi.)</i>	<i>H62</i>	<i>366</i>
<i>DANIEL B ARMISTEAD D</i>	<i>2233 ALMA ST</i>	<i>N 1/8 - 1/4 (0.136 mi.)</i>	<i>H63</i>	<i>367</i>
<i>SCOTT S PYON DDS INC</i>	<i>405 CAMBRIDGE AV</i>	<i>WSW 1/8 - 1/4 (0.216 mi.)</i>	<i>W135</i>	<i>532</i>
<i>BENSON L. KANEMOTO D</i>	<i>409 CAMBRIDGE AV</i>	<i>WSW 1/8 - 1/4 (0.216 mi.)</i>	<i>W136</i>	<i>533</i>
<i>ELLIOT SINGER DMD</i>	<i>407 CAMBRIDGE AV</i>	<i>WSW 1/8 - 1/4 (0.216 mi.)</i>	<i>W139</i>	<i>536</i>

### **Local Lists of Registered Storage Tanks**

SWEEPS UST: Statewide Environmental Evaluation and Planning System. This underground storage tank listing was updated and maintained by a company contacted by the SWRCB in the early 1990's. The listing is no longer updated or maintained. The local agency is the contact for more information on a site on the SWEEPS list.

A review of the SWEEPS UST list, as provided by EDR, and dated 06/01/1994 has revealed that there are 4 SWEEPS UST sites within approximately 0.25 miles of the target property.

<u>Equal/Higher Elevation</u>	<u>Address</u>	<u>Direction / Distance</u>	<u>Map ID</u>	<u>Page</u>
<i>PALO ALTO TIRE</i> Status: A Tank Status: A Comp Number: 9924	<i>306 CAMBRIDGE AVE</i>	<i>WNW 1/8 - 1/4 (0.167 mi.)</i>	<i>N94</i>	<i>460</i>
<i>MCDONALD ENGINEERING</i> Comp Number: 9007	<i>2183 PARK BLVD</i>	<i>NW 1/8 - 1/4 (0.213 mi.)</i>	<i>U129</i>	<i>529</i>

<u>Lower Elevation</u>	<u>Address</u>	<u>Direction / Distance</u>	<u>Map ID</u>	<u>Page</u>
<i>OFFICES OF VANCE M.</i> Status: A Tank Status: A Comp Number: 10713	<i>2747 PARK BLVD</i>	<i>ESE 1/8 - 1/4 (0.152 mi.)</i>	<i>K78</i>	<i>405</i>
<i>PACIFIC READY MIX IN</i> Status: A Tank Status: A Comp Number: 10312	<i>2785 PARK BLVD</i>	<i>ESE 1/8 - 1/4 (0.152 mi.)</i>	<i>K81</i>	<i>410</i>

## EXECUTIVE SUMMARY

HIST UST: Historical UST Registered Database.

A review of the HIST UST list, as provided by EDR, and dated 10/15/1990 has revealed that there are 5 HIST UST sites within approximately 0.25 miles of the target property.

<u>Equal/Higher Elevation</u>	<u>Address</u>	<u>Direction / Distance</u>	<u>Map ID</u>	<u>Page</u>
PALO ALTO TIRE Facility Id: 00000009924	306 CAMBRIDGE AVE	WNW 1/8 - 1/4 (0.167 mi.)	N93	459
GEORGE MCDONALD ENGI Facility Id: 00000009007	2179 PARK BLVD	NW 1/8 - 1/4 (0.214 mi.)	U132	530

<u>Lower Elevation</u>	<u>Address</u>	<u>Direction / Distance</u>	<u>Map ID</u>	<u>Page</u>
PACIFIC READY MIX IN Facility Id: 00000010312	2785 PARK BLVD	ESE 1/8 - 1/4 (0.152 mi.)	K69	381
OFFICES OF VANCE M. Facility Id: 00000010713	2747 PARK BLVD	ESE 1/8 - 1/4 (0.152 mi.)	K76	403
<b>VANCE BROWN &amp; SONS</b>	<b>2747 PARK BLVD</b>	<b>ESE 1/8 - 1/4 (0.152 mi.)</b>	<b>K80</b>	<b>407</b>

CERS TANKS: List of sites in the California Environmental Protection Agency (CalEPA) Regulated Site Portal which fall under the Aboveground Petroleum Storage and Underground Storage Tank regulatory programs.

A review of the CERS TANKS list, as provided by EDR, and dated 10/21/2019 has revealed that there is 1 CERS TANKS site within approximately 0.25 miles of the target property.

<u>Lower Elevation</u>	<u>Address</u>	<u>Direction / Distance</u>	<u>Map ID</u>	<u>Page</u>
<b>SPRINT POP</b>	<b>101 PAGE MILL RD</b>	<b>ESE 1/8 - 1/4 (0.189 mi.)</b>	<b>O104</b>	<b>484</b>

CA FID UST: The Facility Inventory Database contains active and inactive underground storage tank locations. The source is the State Water Resource Control Board.

A review of the CA FID UST list, as provided by EDR, and dated 10/31/1994 has revealed that there are 4 CA FID UST sites within approximately 0.25 miles of the target property.

<u>Equal/Higher Elevation</u>	<u>Address</u>	<u>Direction / Distance</u>	<u>Map ID</u>	<u>Page</u>
<b>PALO ALTO TIRE</b> Facility Id: 43001095 Status: A	<b>306 CAMBRIDGE AVE</b>	<b>WNW 1/8 - 1/4 (0.167 mi.)</b>	<b>N94</b>	<b>460</b>
GEORGE MCDONALD ENGI Facility Id: 43012192 Status: A	2179 PARK BLVD	NW 1/8 - 1/4 (0.214 mi.)	U133	531
<u>Lower Elevation</u>	<u>Address</u>	<u>Direction / Distance</u>	<u>Map ID</u>	<u>Page</u>
<b>OFFICES OF VANCE M.</b> Facility Id: 43002187 Status: A	<b>2747 PARK BLVD</b>	<b>ESE 1/8 - 1/4 (0.152 mi.)</b>	<b>K78</b>	<b>405</b>
<b>PACIFIC READY MIX IN</b> Facility Id: 43001972 Status: A	<b>2785 PARK BLVD</b>	<b>ESE 1/8 - 1/4 (0.152 mi.)</b>	<b>K81</b>	<b>410</b>

## EXECUTIVE SUMMARY

### Local Land Records

DEED: The use of recorded land use restrictions is one of the methods the DTSC uses to protect the public from unsafe exposures to hazardous substances and wastes .

A review of the DEED list, as provided by EDR, and dated 12/03/2019 has revealed that there are 4 DEED sites within approximately 0.5 miles of the target property.

<u>Equal/Higher Elevation</u>	<u>Address</u>	<u>Direction / Distance</u>	<u>Map ID</u>	<u>Page</u>
<b>HEWLETT-PACKARD COMP</b> Status: OPEN - REMEDIATION Envirostor ID: SL18321741	<b>395 PAGE MILL RD</b>	<b>SE 1/4 - 1/2 (0.257 mi.)</b>	<b>AD185</b>	<b>1130</b>
<b>STANFORD CLEANERS</b> Status: COMPLETED - CASE CLOSED Envirostor ID: T0608591612	<b>2875 EL CAMINO REAL</b>	<b>S 1/4 - 1/2 (0.360 mi.)</b>	<b>199</b>	<b>1211</b>
<b>VARIAN MEDICAL SYSTE</b> Status: OPEN - REMEDIATION Envirostor ID: SL181201123	<b>601 S CALIFORNIA AVE</b>	<b>SW 1/4 - 1/2 (0.403 mi.)</b>	<b>AG202</b>	<b>1289</b>
<b>HEWLETT-PACKARD COMP</b> Status: OPEN - REMEDIATION Envirostor ID: SL720511210	<b>640 PAGE MILL RD</b>	<b>SSW 1/4 - 1/2 (0.447 mi.)</b>	<b>AK215</b>	<b>1368</b>

### Other Ascertainable Records

RCRA NonGen / NLR: RCRAInfo is EPA's comprehensive information system, providing access to data supporting the Resource Conservation and Recovery Act (RCRA) of 1976 and the Hazardous and Solid Waste Amendments (HSWA) of 1984. The database includes selective information on sites which generate, transport, store, treat and/or dispose of hazardous waste as defined by the Resource Conservation and Recovery Act (RCRA). Non-Generators do not presently generate hazardous waste.

A review of the RCRA NonGen / NLR list, as provided by EDR, and dated 12/16/2019 has revealed that there are 10 RCRA NonGen / NLR sites within approximately 0.25 miles of the target property.

<u>Equal/Higher Elevation</u>	<u>Address</u>	<u>Direction / Distance</u>	<u>Map ID</u>	<u>Page</u>
ELAINE M CABREZA DDS EPA ID:: CAL000308192	2421 PARK BLVD STE A	WNW 0 - 1/8 (0.022 mi.)	B3	60
JUDICIAL COUNCIL OF EPA ID:: CAC002996188	270 GRANT STREET	S 0 - 1/8 (0.067 mi.)	C16	237
PALO ALTO COURTHOUSE EPA ID:: CAC002996192	270 GRANT STREET	S 0 - 1/8 (0.067 mi.)	C17	238
Not reported EPA ID:: CAL000401103	240 S CALIFORNIA AVE	W 0 - 1/8 (0.099 mi.)	E44	287
<b>CALIFORNIA AVE NORGE</b> EPA ID:: CAD981622574	<b>240 S CALIFORNIA AVE</b>	<b>W 0 - 1/8 (0.099 mi.)</b>	<b>E48</b>	<b>295</b>
Not reported EPA ID:: CAC003015571	408 GRANT AVE	SSW 1/8 - 1/4 (0.200 mi.)	Q119	512
Not reported EPA ID:: CAC003044642	380 - 410 CAMBRIDGE	W 1/8 - 1/4 (0.213 mi.)	T126	524
Not reported	455 GRANT AVE	SSW 1/8 - 1/4 (0.232 mi.)	Z167	1087

## EXECUTIVE SUMMARY

EPA ID:: CAC003029574  
 Not reported 397 COLLEGE AVE W 1/8 - 1/4 (0.239 mi.) AA177 1123  
 EPA ID:: CAC003036211

<u>Lower Elevation</u>	<u>Address</u>	<u>Direction / Distance</u>	<u>Map ID</u>	<u>Page</u>
MARCUS WOOD EPA ID:: CAC003000721	260 SHERIDAN AVENUE	SSE 1/8 - 1/4 (0.125 mi.)	G56	335

ROD: Record of Decision. ROD documents mandate a permanent remedy at an NPL (Superfund) site containing technical and health information to aid the cleanup.

A review of the ROD list, as provided by EDR, and dated 01/30/2020 has revealed that there is 1 ROD site within approximately 1 mile of the target property.

<u>Equal/Higher Elevation</u>	<u>Address</u>	<u>Direction / Distance</u>	<u>Map ID</u>	<u>Page</u>
<b>HEWLETT-PACKARD (620)</b> EPA ID:: CAD980884209	<b>620 - 640 PAGE MILL</b>	<b>SE 0 - 1/8 (0.057 mi.)</b>	<b>0</b>	<b>9</b>

CA BOND EXP. PLAN: Department of Health Services developed a site-specific expenditure plan as the basis for an appropriation of Hazardous Substance Cleanup Bond Act funds. It is not updated.

A review of the CA BOND EXP. PLAN list, as provided by EDR, and dated 01/01/1989 has revealed that there are 4 CA BOND EXP. PLAN sites within approximately 1 mile of the target property.

<u>Equal/Higher Elevation</u>	<u>Address</u>	<u>Direction / Distance</u>	<u>Map ID</u>	<u>Page</u>
<b>HEWLETT-PACKARD OPTO</b>	<b>640 PAGE MILL ROAD</b>	<b>SSW 1/4 - 1/2 (0.447 mi.)</b>	<b>AK216</b>	<b>1373</b>
<b>VARIAN</b>	<b>611 HANSEN WAY</b>	<b>SSE 1/2 - 1 (0.683 mi.)</b>	<b>AM229</b>	<b>1432</b>
<b>AYDIN ENERGY</b>	<b>3180 HANOVER STREET</b>	<b>S 1/2 - 1 (0.867 mi.)</b>	<b>AO235</b>	<b>1561</b>
<u>Lower Elevation</u>	<u>Address</u>	<u>Direction / Distance</u>	<u>Map ID</u>	<u>Page</u>
<b>PARK BOULEVARD (NO.</b>	<b>2901 PARK BLVD</b>	<b>SE 1/8 - 1/4 (0.227 mi.)</b>	<b>X156</b>	<b>586</b>

Cortese: The sites for the list are designated by the State Water Resource Control Board (LUST), the Integrated Waste Board (SWF/LS), and the Department of Toxic Substances Control (Cal-Sites).

A review of the Cortese list, as provided by EDR, and dated 12/18/2019 has revealed that there are 3 Cortese sites within approximately 0.5 miles of the target property.

<u>Equal/Higher Elevation</u>	<u>Address</u>	<u>Direction / Distance</u>	<u>Map ID</u>	<u>Page</u>
<b>HEWLETT-PACKARD COMP</b>	<b>395 PAGE MILL RD</b>	<b>SE 1/4 - 1/2 (0.257 mi.)</b>	<b>AD185</b>	<b>1130</b>
<b>INTEVAC</b>	<b>601 CALIFORNIA AVE</b>	<b>SW 1/4 - 1/2 (0.403 mi.)</b>	<b>AG204</b>	<b>1294</b>
<b>HEWLETT-PACKARD COMP</b>	<b>640 PAGE MILL RD</b>	<b>SSW 1/4 - 1/2 (0.447 mi.)</b>	<b>AK215</b>	<b>1368</b>



## EXECUTIVE SUMMARY

CUPA Listings: A listing of sites included in the county's Certified Unified Program Agency database. California's Secretary for Environmental Protection established the unified hazardous materials and hazardous waste regulatory program as required by chapter 6.11 of the California Health and Safety Code. The Unified Program consolidates the administration, permits, inspections, and enforcement activities.

A review of the CUPA Listings list, as provided by EDR, has revealed that there are 21 CUPA Listings sites within approximately 0.25 miles of the target property.

<u>Equal/Higher Elevation</u>	<u>Address</u>	<u>Direction / Distance</u>	<u>Map ID</u>	<u>Page</u>
<b>ELEGANT SMILE</b> Database: CUPA SANTA CLARA, Date of Government Version: 11/18/2019	<b>2421 PARK BL 205</b>	<b>WNW 0 - 1/8 (0.022 mi.)</b>	<b>B4</b>	<b>62</b>
<b>ELAINE M CABREZA DDS</b> Database: CUPA SANTA CLARA, Date of Government Version: 11/18/2019	<b>2421 PARK BL A204</b>	<b>WNW 0 - 1/8 (0.022 mi.)</b>	<b>B10</b>	<b>189</b>
KEN KATO DDS INC Database: CUPA SANTA CLARA, Date of Government Version: 11/18/2019	2421 PARK BL A204	WNW 0 - 1/8 (0.022 mi.)	B12	212
PALO ALTO COURTHOUSE Database: CUPA SANTA CLARA, Date of Government Version: 11/18/2019	270 GRANT AV	S 0 - 1/8 (0.067 mi.)	C31	261
SCC FAF-NORTH COUNTY Database: CUPA SANTA CLARA, Date of Government Version: 11/18/2019	270 GRANT AV	S 0 - 1/8 (0.067 mi.)	C32	262
<b>CALIFORNIA AVENUE NO</b> Database: CUPA SANTA CLARA, Date of Government Version: 11/18/2019	<b>240 S CALIFORNIA AVE</b>	<b>W 0 - 1/8 (0.099 mi.)</b>	<b>E47</b>	<b>294</b>
KEEBLE & SHUCHAT Database: CUPA SANTA CLARA, Date of Government Version: 11/18/2019	290 CALIFORNIA AV	WSW 0 - 1/8 (0.124 mi.)	F51	308
<b>ROBERT MAZZETTI DDS</b> Database: CUPA SANTA CLARA, Date of Government Version: 11/18/2019	<b>2235 ALMA ST</b>	<b>NNW 1/8 - 1/4 (0.134 mi.)</b>	<b>H62</b>	<b>366</b>
<b>DANIEL B ARMISTEAD D</b> Database: CUPA SANTA CLARA, Date of Government Version: 11/18/2019	<b>2233 ALMA ST</b>	<b>N 1/8 - 1/4 (0.136 mi.)</b>	<b>H63</b>	<b>367</b>
RICHARD J MARLINSKI Database: CUPA SANTA CLARA, Date of Government Version: 11/18/2019	2290 BIRCH ST	W 1/8 - 1/4 (0.194 mi.)	P116	510
<b>SCOTT S PYON DDS INC</b> Database: CUPA SANTA CLARA, Date of Government Version: 11/18/2019	<b>405 CAMBRIDGE AV</b>	<b>WSW 1/8 - 1/4 (0.216 mi.)</b>	<b>W135</b>	<b>532</b>
JEFFREY H SANTOS DDS Database: CUPA SANTA CLARA, Date of Government Version: 11/18/2019	409 CAMBRIDGE AV	WSW 1/8 - 1/4 (0.216 mi.)	W137	535
<b>ELLIOT SINGER DMD</b> Database: CUPA SANTA CLARA, Date of Government Version: 11/18/2019	<b>407 CAMBRIDGE AV</b>	<b>WSW 1/8 - 1/4 (0.216 mi.)</b>	<b>W139</b>	<b>536</b>
ARTHUR W JONES DMD Database: CUPA SANTA CLARA, Date of Government Version: 11/18/2019	407 CAMBRIDGE AV	WSW 1/8 - 1/4 (0.216 mi.)	W141	542
METRO PCS (SF0918) Database: CUPA SANTA CLARA, Date of Government Version: 11/18/2019	FOOTHILL EX @ PAGE M	SSE 1/8 - 1/4 (0.228 mi.)	V161	1080
MRI IMAGING CENTER Database: CUPA SANTA CLARA, Date of Government Version: 11/18/2019	451 SHERMAN AV 110	SSW 1/8 - 1/4 (0.238 mi.)	Y170	1091
<u>Lower Elevation</u>	<u>Address</u>	<u>Direction / Distance</u>	<u>Map ID</u>	<u>Page</u>
IA 020713 PRODIGY PR Database: CUPA SANTA CLARA, Date of Government Version: 11/18/2019	150 GRANT AV STE A	E 0 - 1/8 (0.020 mi.)	A1	34
RELIANT TECHNOLOGIES Database: CUPA SANTA CLARA, Date of Government Version: 11/18/2019	260 SHERIDAN AV	SSE 1/8 - 1/4 (0.125 mi.)	G57	336
OWENS TECHNOLOGY INC Database: CUPA SANTA CLARA, Date of Government Version: 11/18/2019	2873 PARK BL	SE 1/8 - 1/4 (0.227 mi.)	X149	580

## EXECUTIVE SUMMARY

<u>Lower Elevation</u>	<u>Address</u>	<u>Direction / Distance</u>	<u>Map ID</u>	<u>Page</u>
AKINS BODY SHOP INC Database: CUPA SANTA CLARA, Date of Government Version: 11/18/2019	2901 PARK BL	SE 1/8 - 1/4 (0.227 mi.)	X153	583
MERCER PROCESSING CO Database: CUPA SANTA CLARA, Date of Government Version: 11/18/2019	2865 PARK BL	SE 1/8 - 1/4 (0.227 mi.)	X157	587

DRYCLEANERS: A list of drycleaner related facilities that have EPA ID numbers. These are facilities with certain SIC codes: power laundries, family and commercial; garment pressing and cleaners' agents; linen supply; coin-operated laundries and cleaning; drycleaning plants except rugs; carpet and upholster cleaning; industrial launderers; laundry and garment services.

A review of the DRYCLEANERS list, as provided by EDR, has revealed that there is 1 DRYCLEANERS site within approximately 0.25 miles of the target property.

<u>Equal/Higher Elevation</u>	<u>Address</u>	<u>Direction / Distance</u>	<u>Map ID</u>	<u>Page</u>
<b>CALIFORNIA AVENUE NO</b> Database: DRYCLEANERS, Date of Government Version: 09/06/2019 EPA Id: CAL000401103	<b>240 S CALIFORNIA AVE</b>	<b>W 0 - 1/8 (0.099 mi.)</b>	<b>E47</b>	<b>294</b>

HIST CORTESE: The sites for the list are designated by the State Water Resource Control Board [LUST], the Integrated Waste Board [SWF/LS], and the Department of Toxic Substances Control [CALSTITES]. This listing is no longer updated by the state agency.

A review of the HIST CORTESE list, as provided by EDR, and dated 04/01/2001 has revealed that there are 22 HIST CORTESE sites within approximately 0.5 miles of the target property.

<u>Equal/Higher Elevation</u>	<u>Address</u>	<u>Direction / Distance</u>	<u>Map ID</u>	<u>Page</u>
<b>HEWLETT-PACKARD (620)</b> Reg Id: 2 438063N02	<b>620 - 640 PAGE MILL</b>	<b>SE 0 - 1/8 (0.057 mi.)</b>	<b>0</b>	<b>9</b>
<b>SHELL</b> <b>PALO ALTO TIRE &amp; BRA</b> Reg Id: 43-1032	<b>299 CALIFORNIA AVE</b> <b>306 CAMBRIDGE AVE</b>	<b>WSW 0 - 1/8 (0.125 mi.)</b> <b>WNW 1/8 - 1/4 (0.167 mi.)</b>	<b>F54</b> <b>N96</b>	<b>323</b> <b>462</b>
<b>OLD FIRE STATION</b> Reg Id: 43-1720	<b>2253 PARK BLVD</b>	<b>NW 1/8 - 1/4 (0.174 mi.)</b>	<b>99</b>	<b>478</b>
HOHBACK Reg Id: 43-0703	216 PAGE MILL	SSE 1/8 - 1/4 (0.215 mi.)	V134	531
<b>HEWLETT-PACKARD COMP</b> Reg Id: 2 438131N01	<b>395 PAGE MILL RD</b>	<b>SE 1/4 - 1/2 (0.257 mi.)</b>	<b>AD185</b>	<b>1130</b>
<b>ROYAL GLASS &amp; MIRROR</b> Reg Id: 43-1154	<b>450 CAMBRIDGE AVE</b>	<b>WSW 1/4 - 1/2 (0.262 mi.)</b>	<b>AC186</b>	<b>1162</b>
<b>BLEIBLER IRON WORKS</b> Reg Id: 43-1820	<b>411 PAGE MILL RD</b>	<b>SSE 1/4 - 1/2 (0.266 mi.)</b>	<b>187</b>	<b>1165</b>
<b>GREEN WORLD NURSERY</b> Reg Id: 43-1723	<b>2711 EL CAMINO REAL</b>	<b>S 1/4 - 1/2 (0.307 mi.)</b>	<b>191</b>	<b>1173</b>
<b>MOBIL (BP 11219)</b> Reg Id: 43-0150	<b>2780 EL CAMINO REAL</b>	<b>S 1/4 - 1/2 (0.335 mi.)</b>	<b>AE194</b>	<b>1180</b>
<b>JOST HEATING &amp; SHEET</b>	<b>412 OLIVE AVE</b>	<b>SSE 1/4 - 1/2 (0.340 mi.)</b>	<b>196</b>	<b>1185</b>

## EXECUTIVE SUMMARY

Reg Id: 43-0765				
<b>SHELL</b>	<b>2200 EL CAMINO REAL</b>	<b>WSW 1/4 - 1/2 (0.353 mi.)</b>	<b>AF197</b>	<b>1188</b>
Reg Id: 43-1299				
<b>INTEVAC</b>	<b>601 CALIFORNIA AVE</b>	<b>SW 1/4 - 1/2 (0.403 mi.)</b>	<b>AG204</b>	<b>1294</b>
Reg Id: 2 438249N01				
<b>PALO ALTO NISSAN</b>	<b>3001 EL CAMINO REAL</b>	<b>SSE 1/4 - 1/2 (0.407 mi.)</b>	<b>AH206</b>	<b>1323</b>
Reg Id: 43-1031				
ARCO	1963 EL CAMINO REAL	W 1/4 - 1/2 (0.409 mi.)	AI210	1354
Reg Id: 43-0097				
<b>CARMEAN TRUST</b>	<b>411 ACACIA AVE</b>	<b>SSE 1/4 - 1/2 (0.420 mi.)</b>	<b>213</b>	<b>1363</b>
Reg Id: 43-1725				
<b>DURA BOND BEARING CO</b>	<b>3201 ASH ST</b>	<b>SE 1/4 - 1/2 (0.458 mi.)</b>	<b>AL221</b>	<b>1389</b>
Reg Id: 43-1824				
<b>SHELL OIL CO</b>	<b>1885 EL CAMINO</b>	<b>W 1/4 - 1/2 (0.469 mi.)</b>	<b>223</b>	<b>1392</b>
Reg Id: 43-1290				

<u>Lower Elevation</u>	<u>Address</u>	<u>Direction / Distance</u>	<u>Map ID</u>	<u>Page</u>
<b>VANCE BROWN &amp; SONS</b>	<b>2747 PARK BLVD</b>	<b>ESE 1/8 - 1/4 (0.152 mi.)</b>	<b>K80</b>	<b>407</b>
Reg Id: 43-1923				
<b>LOCKHEED MISSLES &amp; S</b>	<b>3101 PARK BLVD</b>	<b>SE 1/4 - 1/2 (0.364 mi.)</b>	<b>200</b>	<b>1268</b>
Reg Id: 43-1799				
<b>SNELL RESIDENCE</b>	<b>2388 WAVERLY</b>	<b>NE 1/4 - 1/2 (0.384 mi.)</b>	<b>201</b>	<b>1288</b>
Reg Id: 43-0795				
<b>FLETCHER PROPERTY</b>	<b>2020 WAVERLY ST</b>	<b>N 1/4 - 1/2 (0.489 mi.)</b>	<b>225</b>	<b>1398</b>
Reg Id: 43-0309				

HWP: Detailed information on permitted hazardous waste facilities and corrective action ("cleanups") tracked in EnviroStor.

A review of the HWP list, as provided by EDR, and dated 11/18/2019 has revealed that there are 5 HWP sites within approximately 1 mile of the target property.

<u>Equal/Higher Elevation</u>	<u>Address</u>	<u>Direction / Distance</u>	<u>Map ID</u>	<u>Page</u>
<b>HEWLETT-PACKARD COMP</b>	<b>395 PAGE MILL RD</b>	<b>SE 1/4 - 1/2 (0.257 mi.)</b>	<b>AD185</b>	<b>1130</b>
EPA Id: CAD009122557 Cleanup Status: CLOSED				
<b>INTEVAC</b>	<b>601 CALIFORNIA AVE</b>	<b>SW 1/4 - 1/2 (0.403 mi.)</b>	<b>AG204</b>	<b>1294</b>
EPA Id: CAT080010804 Cleanup Status: CLOSED				
<b>CPI - HAZARDOUS MATE</b>	<b>811 HANSEN WAY</b>	<b>SSE 1/2 - 1 (0.683 mi.)</b>	<b>AM228</b>	<b>1406</b>
EPA Id: CAR000003863 Cleanup Status: CLOSED				
<b>VARIAN MEDICAL SYSTE</b>	<b>3120 HANSEN WAY</b>	<b>S 1/2 - 1 (0.805 mi.)</b>	<b>AN233</b>	<b>1513</b>
EPA Id: CAD009120817 Cleanup Status: CLOSED				
<b>AGILENT TECHNOLOGIES</b>	<b>1601 CALIFORNIA AVE</b>	<b>SW 1/2 - 1 (0.988 mi.)</b>	<b>AP240</b>	<b>1596</b>

## EXECUTIVE SUMMARY

EPA Id: CAD076314640  
Cleanup Status: KNOWN GENERATORS

Notify 65: Listings of all Proposition 65 incidents reported to counties by the State Water Resources Control Board and the Regional Water Quality Control Board. This database is no longer updated by the reporting agency.

A review of the Notify 65 list, as provided by EDR, and dated 12/11/2019 has revealed that there are 2 Notify 65 sites within approximately 1 mile of the target property.

<u>Equal/Higher Elevation</u>	<u>Address</u>	<u>Direction / Distance</u>	<u>Map ID</u>	<u>Page</u>
HEWLETT-PACKARD	395 PAGE MILL RD.	SE 1/4 - 1/2 (0.257 mi.)	AD184	1130
<b>ARCO STATION #589</b>	<b>1963 EL CAMINO REAL</b>	<b>W 1/4 - 1/2 (0.409 mi.)</b>	<b>AI209</b>	<b>1353</b>

HWTS: -> Description here.

A review of the HWTS list, as provided by EDR, and dated 10/15/2019 has revealed that there are 116 HWTS sites within approximately 0.25 miles of the target property.

<u>Equal/Higher Elevation</u>	<u>Address</u>	<u>Direction / Distance</u>	<u>Map ID</u>	<u>Page</u>
<i>WHITMAN, DEB</i>	<i>149 S CALIFORNIA AVE</i>	<i>WNW 0 - 1/8 (0.022 mi.)</i>	<i>B5</i>	<i>63</i>
<i>SCOTT I. NABETA, DDS</i>	<i>2421 PARK BLVD #A202</i>	<i>WNW 0 - 1/8 (0.022 mi.)</i>	<i>B6</i>	<i>64</i>
<i>ROLAND KUMAGAI DDS I</i>	<i>2421 PARK BLVD #A202</i>	<i>WNW 0 - 1/8 (0.022 mi.)</i>	<i>B7</i>	<i>68</i>
<i>KEN KATO DDS INC</i>	<i>2421 PARK BLVD STE A</i>	<i>WNW 0 - 1/8 (0.022 mi.)</i>	<i>B8</i>	<i>97</i>
<i>TERU HARADA DDS</i>	<i>2421 PARK BLVD</i>	<i>WNW 0 - 1/8 (0.022 mi.)</i>	<i>B9</i>	<i>155</i>
<i>ELAINE M CABREZA DDS</i>	<i>2421 PARK BLVD STE A</i>	<i>WNW 0 - 1/8 (0.022 mi.)</i>	<i>B11</i>	<i>194</i>
<i>1X COUNTY OF SANTA C</i>	<i>270 GRANT AVE</i>	<i>S 0 - 1/8 (0.067 mi.)</i>	<i>C18</i>	<i>239</i>
<i>MAYVIEW COMMUNITY HE</i>	<i>270 GRANT AVENUE</i>	<i>S 0 - 1/8 (0.067 mi.)</i>	<i>C19</i>	<i>241</i>
<i>PALO ALTO COURT HOUS</i>	<i>270 GRANT AVE</i>	<i>S 0 - 1/8 (0.067 mi.)</i>	<i>C20</i>	<i>241</i>
<i>1X COUNTY OF SANTA C</i>	<i>270 GRANT AVE</i>	<i>S 0 - 1/8 (0.067 mi.)</i>	<i>C21</i>	<i>246</i>
<i>1X COUNTY OF SANTA C</i>	<i>270 GRANT AVE</i>	<i>S 0 - 1/8 (0.067 mi.)</i>	<i>C22</i>	<i>249</i>
<i>COUNTY SANTA CLARA/N</i>	<i>270 GRANT AVE</i>	<i>S 0 - 1/8 (0.067 mi.)</i>	<i>C23</i>	<i>251</i>
<i>NORTH COUNTY COURTHO</i>	<i>270 GRANT ST</i>	<i>S 0 - 1/8 (0.067 mi.)</i>	<i>C24</i>	<i>254</i>
<i>1X NORTH COUNTY OFFI</i>	<i>270 GRANT AVE</i>	<i>S 0 - 1/8 (0.067 mi.)</i>	<i>C25</i>	<i>255</i>
<i>CNTY SANTA CLARA/FAC</i>	<i>270 GRANT AVE</i>	<i>S 0 - 1/8 (0.067 mi.)</i>	<i>C26</i>	<i>258</i>
<i>CNTY SANTA CLARA - N</i>	<i>270 GRANT AVE</i>	<i>S 0 - 1/8 (0.067 mi.)</i>	<i>C27</i>	<i>259</i>
<i>PALO ALTO COURTHOUSE</i>	<i>270 GRANT STREET</i>	<i>S 0 - 1/8 (0.067 mi.)</i>	<i>C28</i>	<i>260</i>
<i>PALO ALTO COURTHOUSE</i>	<i>270 GRANT AVE</i>	<i>S 0 - 1/8 (0.067 mi.)</i>	<i>C29</i>	<i>260</i>
<i>1X COUNTY OF SANTA C</i>	<i>270 GRANT AVE.</i>	<i>S 0 - 1/8 (0.067 mi.)</i>	<i>C30</i>	<i>261</i>
<i>JUDICIAL COUNCIL OF</i>	<i>270 GRANT STREET</i>	<i>S 0 - 1/8 (0.067 mi.)</i>	<i>C33</i>	<i>262</i>
<i>COUNTY OF SANTA CLAR</i>	<i>270 GRANT AVE</i>	<i>S 0 - 1/8 (0.067 mi.)</i>	<i>C34</i>	<i>263</i>
<i>CALIFORNIA AV NORGE</i>	<i>240 S CALIFORNIA AVE</i>	<i>W 0 - 1/8 (0.099 mi.)</i>	<i>E45</i>	<i>288</i>
<i>CALIFORNIA AVENUE NO</i>	<i>240 S CALIFORNIA AVE</i>	<i>W 0 - 1/8 (0.099 mi.)</i>	<i>E47</i>	<i>294</i>
<i>STEVENS PRINTING</i>	<i>2435 BIRCH</i>	<i>WSW 0 - 1/8 (0.124 mi.)</i>	<i>F49</i>	<i>304</i>
<i>STEVENS PRINTING CO</i>	<i>2435 BIRCH ST</i>	<i>WSW 0 - 1/8 (0.124 mi.)</i>	<i>F50</i>	<i>306</i>
<i>KEEBLE AND SHUCHAT P</i>	<i>290 CALIFORNIA AVE</i>	<i>WSW 0 - 1/8 (0.124 mi.)</i>	<i>F53</i>	<i>309</i>
<i>10016182 - FORMER SH</i>	<i>299 S CALIFORNIA AVE</i>	<i>WSW 0 - 1/8 (0.125 mi.)</i>	<i>F55</i>	<i>334</i>
<i>US POSTAL SERVICE</i>	<i>265 CAMBRIDGE AVE</i>	<i>WNW 1/8 - 1/4 (0.129 mi.)</i>	<i>61</i>	<i>365</i>
<i>VILLAGE STATIONERS</i>	<i>310 CALIFORNIA AVE</i>	<i>WSW 1/8 - 1/4 (0.139 mi.)</i>	<i>F64</i>	<i>369</i>
<i>341 CAL PARTNERS, LL</i>	<i>341 S CALIFORNIA AVE</i>	<i>WSW 1/8 - 1/4 (0.142 mi.)</i>	<i>I65</i>	<i>370</i>
<i>ENDICIA</i>	<i>385 SHERMAN AVE</i>	<i>SSW 1/8 - 1/4 (0.144 mi.)</i>	<i>J67</i>	<i>372</i>
<i>GENE'S STUDIO</i>	<i>340 CALIFORNIA AVE</i>	<i>WSW 1/8 - 1/4 (0.154 mi.)</i>	<i>I83</i>	<i>422</i>
<i>BERNICE LINDSTROM</i>	<i>2307 BIRCH ST</i>	<i>W 1/8 - 1/4 (0.154 mi.)</i>	<i>84</i>	<i>423</i>

## EXECUTIVE SUMMARY

<u>Equal/Higher Elevation</u>	<u>Address</u>	<u>Direction / Distance</u>	<u>Map ID</u>	<u>Page</u>
<b>DAN SICLIANO</b>	160 NEVADA AVE	NNE 1/8 - 1/4 (0.155 mi.)	L85	424
<b>ALL HOUSE DENTON</b>	2453 ASH ST	SW 1/8 - 1/4 (0.163 mi.)	M87	427
<b>FABRIZIO &amp; ASSOCIATE</b>	2453 ASH STREET	SW 1/8 - 1/4 (0.163 mi.)	M88	428
<b>PROTEUS TYPOGRAPHY</b>	2447 ASH STREET	SW 1/8 - 1/4 (0.163 mi.)	M89	445
<b>FRONTSIDE PROPERTIES</b>	2443 ASH ST # 2453	SW 1/8 - 1/4 (0.163 mi.)	M90	455
SUSAN REINHART	159 NEVADA AVENUE	NNE 1/8 - 1/4 (0.163 mi.)	L91	458
BRAD EHIKIAN	361 S CALIFORNIA AVE	WSW 1/8 - 1/4 (0.164 mi.)	I92	459
<b>DON BORSICK</b>	306 CAMBRIDGE AVE	WNW 1/8 - 1/4 (0.167 mi.)	N95	461
<b>TOM FOY</b>	340 CALIFORNIA AVE	WSW 1/8 - 1/4 (0.167 mi.)	97	469
<b>STANLEY BISHOP</b>	2451 ASH ST	SW 1/8 - 1/4 (0.174 mi.)	M100	480
<b>COLLEGE AVE. APARTME</b>	285 COLLEGE AVE	WNW 1/8 - 1/4 (0.184 mi.)	101	482
<b>JERUSALEM BAPTIST CH</b>	398 SHERIDAN AVE	S 1/8 - 1/4 (0.187 mi.)	102	482
<b>COMMUNICATION ARTS</b>	410 SHERMAN	SW 1/8 - 1/4 (0.190 mi.)	107	488
<b>SUNNY TRIKHA &amp; SHUNU</b>	131 WASHINGTON AVE	NNW 1/8 - 1/4 (0.191 mi.)	112	500
<b>D JAMES ALTIERI DDS</b>	2290 BIRCH ST	W 1/8 - 1/4 (0.194 mi.)	P113	502
RICHARD J MARLINSKI	2290 BIRCH STREET	W 1/8 - 1/4 (0.194 mi.)	P114	508
<b>RANDY DHILLON DDS</b>	2290 BIRCH ST STE A	W 1/8 - 1/4 (0.194 mi.)	P115	509
JOHN GOLDMAN	366 CAMBRIDGE AVE	W 1/8 - 1/4 (0.195 mi.)	P117	511
MAYFIELD PARTNERS LL	408 GRANT AVE	SSW 1/8 - 1/4 (0.200 mi.)	Q118	511
ONCEPT INC.	425 SHERMAN AVE	SSW 1/8 - 1/4 (0.201 mi.)	R120	513
<b>BANK OF THE WEST</b>	414 S CALIFORNIA AVE	WSW 1/8 - 1/4 (0.203 mi.)	121	513
<b>1X GRANT AVE CONDO O</b>	425 GRANT AVE	SSW 1/8 - 1/4 (0.210 mi.)	124	521
<b>GALLANT, DAVID</b>	260 COLLEGE AVE	WNW 1/8 - 1/4 (0.211 mi.)	125	522
TEXAS INSTRUMENTS IN	2185 PARK BLVD	NW 1/8 - 1/4 (0.213 mi.)	U127	525
<b>1X GEORGE MCDONALD</b>	2183 PARK BOULEVARD	NW 1/8 - 1/4 (0.213 mi.)	U128	526
ADELPHI TECHNOLOGY I	2181 PARK BLVD	NW 1/8 - 1/4 (0.213 mi.)	U130	529
PSC	2181 PARK BLVD	NW 1/8 - 1/4 (0.213 mi.)	U131	530
SCOTT S PYON DDS	405 CAMBRIDGE AVE	WSW 1/8 - 1/4 (0.216 mi.)	W138	535
<b>JEFFREY H SANTOS DDS</b>	409 CAMBRIDGE AVE	WSW 1/8 - 1/4 (0.216 mi.)	W140	538
<b>WINDY HILL PV FOUR C</b>	445 SHERMAN AVE	SSW 1/8 - 1/4 (0.219 mi.)	R143	544
<b>WINDY HILL PV FOUR C</b>	445 SHERMAN AVE	SSW 1/8 - 1/4 (0.219 mi.)	R144	556
<b>FAMILY CHIROPRACTIC</b>	445 SHERMAN AVE.	SSW 1/8 - 1/4 (0.219 mi.)	R145	557
<b>WINDY HILL PV FOUR C</b>	445 SHERMAN AVE	SSW 1/8 - 1/4 (0.219 mi.)	R146	562
<b>PRECISION WORKS INC</b>	2161 PARK BLVD	NW 1/8 - 1/4 (0.228 mi.)	U162	1081
<b>CAMBRIDGE INVESTMENT</b>	410 CAMBRIDGE AVE	WSW 1/8 - 1/4 (0.230 mi.)	T163	1083
<b>1X PIO DEFEQ</b>	449-453 SHERMAN AVE	SW 1/8 - 1/4 (0.231 mi.)	Y164	1084
<b>GRANT AVE CONDO OWNE</b>	455 GRANT AVE	SSW 1/8 - 1/4 (0.232 mi.)	Z165	1085
FYODOR KONKOV	455 GRANT AVENUE #12	SSW 1/8 - 1/4 (0.232 mi.)	Z166	1087
GRANT AVENUE CONDO O	455 GRANT AVE	SSW 1/8 - 1/4 (0.232 mi.)	Z168	1088
<b>ELIZABETH PIRROTTI</b>	2150 BIRCH ST	WNW 1/8 - 1/4 (0.235 mi.)	169	1089
<b>CALIFORNIA AVENUE CH</b>	451 SHERMAN AVENUE	SSW 1/8 - 1/4 (0.238 mi.)	Y171	1091
CALIFORNIA AVE CHIRO	451 SHERMAN AVE STE	SSW 1/8 - 1/4 (0.238 mi.)	Y172	1095
<b>MRI IMAGING CENTER P</b>	451 SHERMAN AVE STE	SSW 1/8 - 1/4 (0.238 mi.)	Y173	1095
<b>MRI IMAGING CENTER</b>	451 SHERMAN AVE., #1	SSW 1/8 - 1/4 (0.238 mi.)	Y174	1103
<b>WINDY HILL FOUR CM,</b>	455 SHERMAN AVE	SW 1/8 - 1/4 (0.239 mi.)	Y175	1120
PAT FERRELL	397 COLLEGE AVE	W 1/8 - 1/4 (0.239 mi.)	AA176	1123
RECORDTYPE	441 CALIFORNIA AVE #	SW 1/8 - 1/4 (0.241 mi.)	AB178	1125
RECORDTYPE	441 CALIFORNIA AVE #	SW 1/8 - 1/4 (0.241 mi.)	AB179	1125
<b>OTTO A. SCHLEICH</b>	132 SANTA RITA AVENU	NNW 1/8 - 1/4 (0.245 mi.)	181	1127
<b>1X GREENWOOD PARTNER</b>	430 CAMBRIDGE AVE	WSW 1/8 - 1/4 (0.247 mi.)	AC182	1128
AJ TUTORING	430 CAMBRIDGE AVE ST	WSW 1/8 - 1/4 (0.247 mi.)	AC183	1129
<b>Lower Elevation</b>	<b>Address</b>	<b>Direction / Distance</b>	<b>Map ID</b>	<b>Page</b>
<b>PRODIGY PRESS INC</b>	150 GRANT AVE	E 0 - 1/8 (0.020 mi.)	A2	34
<b>KJ-PARK,LLC</b>	2555 PARK BLVD.	SE 0 - 1/8 (0.025 mi.)	A13	212

## EXECUTIVE SUMMARY

<u>Lower Elevation</u>	<u>Address</u>	<u>Direction / Distance</u>	<u>Map ID</u>	<u>Page</u>
<b>KJ-PARK, LLC</b>	<b>2555 PARK BLVD</b>	<b>SE 0 - 1/8 (0.025 mi.)</b>	<b>A14</b>	<b>214</b>
<b>VISICOM DESIGN GROUP</b>	<b>2635 PARK BLVD</b>	<b>SE 0 - 1/8 (0.070 mi.)</b>	<b>D35</b>	<b>264</b>
1X CHEVRON U S A #10	2655 PARK BLVD	SE 0 - 1/8 (0.076 mi.)	D36	281
1X CHEVRON USA/PALO	2655 PARK BLVD	SE 0 - 1/8 (0.076 mi.)	D37	282
COUNTY OF SANTA CLAR	231 GRANT AVE	S 0 - 1/8 (0.083 mi.)	C38	282
MARCUS WOOD	260 SHERIDAN AVENUE	SSE 1/8 - 1/4 (0.125 mi.)	G58	337
<b>RELIANT TECHNOLOGIES</b>	<b>260 SHERIDAN AVE, 3R</b>	<b>SSE 1/8 - 1/4 (0.125 mi.)</b>	<b>G59</b>	<b>337</b>
<b>CONSULTEX</b>	<b>260 SHERIDAN AVE</b>	<b>SSE 1/8 - 1/4 (0.125 mi.)</b>	<b>G60</b>	<b>356</b>
<b>SHIMMICK CONSTRUCTIO</b>	<b>2747 PARK BLVD</b>	<b>ESE 1/8 - 1/4 (0.152 mi.)</b>	<b>K71</b>	<b>382</b>
<b>SHIMMICK CONSTRUCTIO</b>	<b>2747 PARK BLVD</b>	<b>ESE 1/8 - 1/4 (0.152 mi.)</b>	<b>K72</b>	<b>384</b>
1X RMC LONESTAR	2785 PARK RD	ESE 1/8 - 1/4 (0.152 mi.)	K73	399
2747-85 PARK BOULEVA	2747-85 PARK BLVD	ESE 1/8 - 1/4 (0.152 mi.)	K74	400
1X VANCE M. BROWN &	2747 PARK BLVD.	ESE 1/8 - 1/4 (0.152 mi.)	K75	402
1X RMC LONESTAR	2785 PARK	ESE 1/8 - 1/4 (0.152 mi.)	K77	404
VANCE BROWN & CO	2747 PARK BLVD	ESE 1/8 - 1/4 (0.152 mi.)	K79	406
1X RMC LONESTAR	2785 PARK STREET	ESE 1/8 - 1/4 (0.152 mi.)	K82	413
MARGARET CHRISTENSEN	2497 HIGH ST	E 1/8 - 1/4 (0.190 mi.)	106	487
HEWLETT PACKARD CO	195 PAGE MILL RD	ESE 1/8 - 1/4 (0.191 mi.)	O111	500
PACIFIC GAS & ELECTR	2537 ALMA ST	ESE 1/8 - 1/4 (0.209 mi.)	S123	517
FREEMAN, JOANNE	2443 EMERSON ST	ENE 1/8 - 1/4 (0.217 mi.)	142	542
HAO CHU	2366 RAMONA ST	NE 1/8 - 1/4 (0.226 mi.)	147	564
OWENS' TECHNOLOGY IN	2873 PARK BLVD	SE 1/8 - 1/4 (0.227 mi.)	X148	565
ARCO SECURITIES INC	2891 PARK BLVD	SE 1/8 - 1/4 (0.227 mi.)	X150	581
BIX'S FURNITURE SERV	2891 PARK BLVD	SE 1/8 - 1/4 (0.227 mi.)	X151	582
BIX	2891 PARK BLVD	SE 1/8 - 1/4 (0.227 mi.)	X152	583
1X AKIN'S BODY SHOP	2901 PARK BLVD.	SE 1/8 - 1/4 (0.227 mi.)	X154	584
PETE CORDOVA	2865 PARK BLVD	SE 1/8 - 1/4 (0.227 mi.)	X155	584
HAROLD HOHBACH	2865 PARK BLVD	SE 1/8 - 1/4 (0.227 mi.)	X159	588
AKINS BODY SHOP INC	2901 PARK BLVD	SE 1/8 - 1/4 (0.227 mi.)	X160	971
ALEX CHEN	216 COLORADO AVE	E 1/8 - 1/4 (0.244 mi.)	180	1126

### EDR HIGH RISK HISTORICAL RECORDS

#### ***EDR Exclusive Records***

EDR Hist Auto: EDR has searched selected national collections of business directories and has collected listings of potential gas station/filling station/service station sites that were available to EDR researchers. EDR's review was limited to those categories of sources that might, in EDR's opinion, include gas station/filling station/service station establishments. The categories reviewed included, but were not limited to gas, gas station, gasoline station, filling station, auto, automobile repair, auto service station, service station, etc. This database falls within a category of information EDR classifies as "High Risk Historical Records", or HRHR. EDR's HRHR effort presents unique and sometimes proprietary data about past sites and operations that typically create environmental concerns, but may not show up in current government records searches.

A review of the EDR Hist Auto list, as provided by EDR, has revealed that there are 2 EDR Hist Auto sites within approximately 0.125 miles of the target property.

<u>Equal/Higher Elevation</u>	<u>Address</u>	<u>Direction / Distance</u>	<u>Map ID</u>	<u>Page</u>
SCHNUR & ASSOCIATES*	210 CALIFORNIA AVE	WNW 0 - 1/8 (0.088 mi.)	E41	284
MILES CHEVRON SERVIC	290 CALIFORNIA AVE	WSW 0 - 1/8 (0.124 mi.)	F52	308

## EXECUTIVE SUMMARY

EDR Hist Cleaner: EDR has searched selected national collections of business directories and has collected listings of potential dry cleaner sites that were available to EDR researchers. EDR's review was limited to those categories of sources that might, in EDR's opinion, include dry cleaning establishments. The categories reviewed included, but were not limited to dry cleaners, cleaners, laundry, laundromat, cleaning/laundry, wash & dry etc. This database falls within a category of information EDR classifies as "High Risk Historical Records", or HRHR. EDR's HRHR effort presents unique and sometimes proprietary data about past sites and operations that typically create environmental concerns, but may not show up in current government records searches.

A review of the EDR Hist Cleaner list, as provided by EDR, has revealed that there are 2 EDR Hist Cleaner sites within approximately 0.125 miles of the target property.

<u>Equal/Higher Elevation</u>	<u>Address</u>	<u>Direction / Distance</u>	<u>Map ID</u>	<u>Page</u>
HOME CLEANERS	156 CALIFORNIA AVE	NW 0 - 1/8 (0.086 mi.)	40	284
NORGE CLEANERS	240 S CALIFORNIA AVE	W 0 - 1/8 (0.099 mi.)	E43	286

## EXECUTIVE SUMMARY

Due to poor or inadequate address information, the following sites were not mapped. Count: 2 records.

<u>Site Name</u>	<u>Database(s)</u>
OLD QUARRY DISPOSAL SITE, STANDFOR	SEMS-ARCHIVE
OREGON EXPWY UNDERPASS	SEMS-ARCHIVE



# OVERVIEW MAP - 5985689.2S



★ Target Property

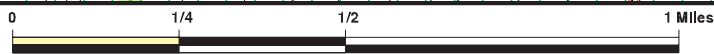
▲ Sites at elevations higher than or equal to the target property

◆ Sites at elevations lower than the target property

▲ Manufactured Gas Plants

■ National Priority List Sites

■ Dept. Defense Sites



■ Indian Reservations BIA

■ Areas of Concern

⚡ Power transmission lines

■ Special Flood Hazard Area (1%)

■ 0.2% Annual Chance Flood Hazard

■ National Wetland Inventory

■ State Wetlands

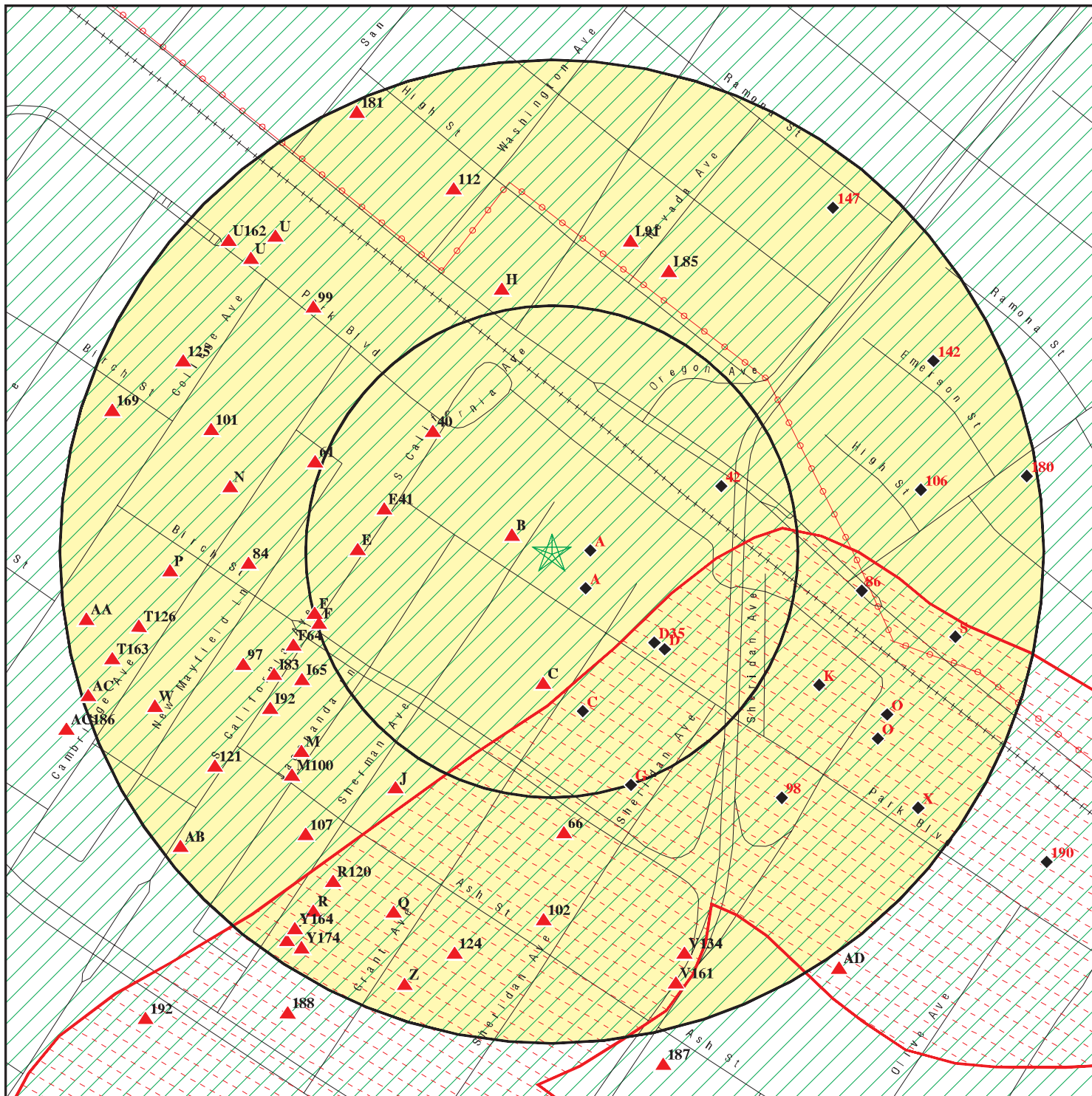


This report includes Interactive Map Layers to display and/or hide map information. The legend includes only those icons for the default map view.

SITE NAME: 123 Sherman Avenue  
 ADDRESS: 123 Sherman Avenue  
 Palo Alto CA 94306  
 LAT/LONG: 37.427996 / 122.141717

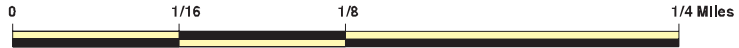
CLIENT: EKI Environment & Water, Inc.  
 CONTACT: Paul HOFFEY  
 INQUIRY #: 5985689.2S  
 DATE: February 25, 2020 6:02 pm

# DETAIL MAP - 5985689.2S



- ★ Target Property
- ▲ Sites at elevations higher than or equal to the target property
- ◆ Sites at elevations lower than the target property
- ▲ Manufactured Gas Plants
- Sensitive Receptors
- National Priority List Sites
- Dept. Defense Sites

- Indian Reservations BIA
- Areas of Concern
- Power transmission lines
- Special Flood Hazard Area (1%)
- 0.2% Annual Chance Flood Hazard



This report includes Interactive Map Layers to display and/or hide map information. The legend includes only those icons for the default map view.

SITE NAME: 123 Sherman Avenue  
 ADDRESS: 123 Sherman Avenue  
 Palo Alto CA 94306  
 LAT/LONG: 37.427996 / 122.141717

CLIENT: EKI Environment & Water, Inc.  
 CONTACT: Paul Hoeffy  
 INQUIRY #: 5985689.2s  
 DATE: February 25, 2020 6:03 pm

## MAP FINDINGS SUMMARY

Database	Search Distance (Miles)	Target Property	< 1/8	1/8 - 1/4	1/4 - 1/2	1/2 - 1	> 1	Total Plotted
<b>STANDARD ENVIRONMENTAL RECORDS</b>								
<b><i>Federal NPL site list</i></b>								
NPL	1.000		1	0	0	0	NR	1
Proposed NPL	1.000		0	0	0	0	NR	0
NPL LIENS	1.000		0	0	0	0	NR	0
<b><i>Federal Delisted NPL site list</i></b>								
Delisted NPL	1.000		0	0	0	0	NR	0
<b><i>Federal CERCLIS list</i></b>								
FEDERAL FACILITY	0.500		0	0	0	NR	NR	0
SEMS	0.500		1	0	0	NR	NR	1
<b><i>Federal CERCLIS NFRAP site list</i></b>								
SEMS-ARCHIVE	0.500		0	0	4	NR	NR	4
<b><i>Federal RCRA CORRACTS facilities list</i></b>								
CORRACTS	1.000		0	0	2	2	NR	4
<b><i>Federal RCRA non-CORRACTS TSD facilities list</i></b>								
RCRA-TSDF	0.500		0	0	0	NR	NR	0
<b><i>Federal RCRA generators list</i></b>								
RCRA-LQG	0.250		0	1	NR	NR	NR	1
RCRA-SQG	0.250		2	2	NR	NR	NR	4
RCRA-VSQG	0.250		0	0	NR	NR	NR	0
<b><i>Federal institutional controls / engineering controls registries</i></b>								
LUCIS	0.500		0	0	0	NR	NR	0
US ENG CONTROLS	0.500		1	0	0	NR	NR	1
US INST CONTROL	0.500		1	0	0	NR	NR	1
<b><i>Federal ERNS list</i></b>								
ERNS	TP		NR	NR	NR	NR	NR	0
<b><i>State- and tribal - equivalent NPL RESPONSE</i></b>								
RESPONSE	1.000		0	0	0	2	NR	2
<b><i>State- and tribal - equivalent CERCLIS</i></b>								
ENVIROSTOR	1.000		1	0	3	10	NR	14
<b><i>State and tribal landfill and/or solid waste disposal site lists</i></b>								
SWF/LF	0.500		0	0	0	NR	NR	0
<b><i>State and tribal leaking storage tank lists</i></b>								
LUST	0.500		1	5	23	NR	NR	29

## MAP FINDINGS SUMMARY

Database	Search Distance (Miles)	Target Property	< 1/8	1/8 - 1/4	1/4 - 1/2	1/2 - 1	> 1	Total Plotted
INDIAN LUST	0.500		0	0	0	NR	NR	0
CPS-SLIC	0.500		2	7	15	NR	NR	24
HIST LUST	0.500		1	4	16	NR	NR	21
<b>State and tribal registered storage tank lists</b>								
FEMA UST	0.250		0	0	NR	NR	NR	0
UST	0.250		0	0	NR	NR	NR	0
AST	0.250		0	2	NR	NR	NR	2
INDIAN UST	0.250		0	0	NR	NR	NR	0
<b>State and tribal voluntary cleanup sites</b>								
VCP	0.500		0	0	0	NR	NR	0
INDIAN VCP	0.500		0	0	0	NR	NR	0
<b>State and tribal Brownfields sites</b>								
BROWNFIELDS	0.500		0	1	2	NR	NR	3
<b>ADDITIONAL ENVIRONMENTAL RECORDS</b>								
<b>Local Brownfield lists</b>								
US BROWNFIELDS	0.500		0	0	0	NR	NR	0
<b>Local Lists of Landfill / Solid Waste Disposal Sites</b>								
WMUDS/SWAT	0.500		0	0	0	NR	NR	0
SWRCY	0.500		0	0	0	NR	NR	0
HAULERS	TP		NR	NR	NR	NR	NR	0
INDIAN ODI	0.500		0	0	0	NR	NR	0
ODI	0.500		0	0	0	NR	NR	0
DEBRIS REGION 9	0.500		0	0	0	NR	NR	0
IHS OPEN DUMPS	0.500		0	0	0	NR	NR	0
<b>Local Lists of Hazardous waste / Contaminated Sites</b>								
US HIST CDL	TP		NR	NR	NR	NR	NR	0
HIST Cal-Sites	1.000		0	0	0	2	NR	2
SCH	0.250		0	0	NR	NR	NR	0
CDL	TP		NR	NR	NR	NR	NR	0
Toxic Pits	1.000		0	0	0	0	NR	0
CERS HAZ WASTE	0.250		2	5	NR	NR	NR	7
US CDL	TP		NR	NR	NR	NR	NR	0
PFAS	0.500		0	0	0	NR	NR	0
<b>Local Lists of Registered Storage Tanks</b>								
SWEEPS UST	0.250		0	4	NR	NR	NR	4
HIST UST	0.250		0	5	NR	NR	NR	5
CERS TANKS	0.250		0	1	NR	NR	NR	1
CA FID UST	0.250		0	4	NR	NR	NR	4
<b>Local Land Records</b>								
LIENS	TP		NR	NR	NR	NR	NR	0

## MAP FINDINGS SUMMARY

Database	Search Distance (Miles)	Target Property	< 1/8	1/8 - 1/4	1/4 - 1/2	1/2 - 1	> 1	Total Plotted
LIENS 2	TP		NR	NR	NR	NR	NR	0
DEED	0.500		0	0	4	NR	NR	4
<b>Records of Emergency Release Reports</b>								
HMIRS	TP		NR	NR	NR	NR	NR	0
CHMIRS	TP		NR	NR	NR	NR	NR	0
LDS	TP		NR	NR	NR	NR	NR	0
MCS	TP		NR	NR	NR	NR	NR	0
SPILLS 90	TP		NR	NR	NR	NR	NR	0
<b>Other Ascertainable Records</b>								
RCRA NonGen / NLR	0.250		5	5	NR	NR	NR	10
FUDS	1.000		0	0	0	0	NR	0
DOD	1.000		0	0	0	0	NR	0
SCRD DRYCLEANERS	0.500		0	0	0	NR	NR	0
US FIN ASSUR	TP		NR	NR	NR	NR	NR	0
EPA WATCH LIST	TP		NR	NR	NR	NR	NR	0
2020 COR ACTION	0.250		0	0	NR	NR	NR	0
TSCA	TP		NR	NR	NR	NR	NR	0
TRIS	TP		NR	NR	NR	NR	NR	0
SSTS	TP		NR	NR	NR	NR	NR	0
ROD	1.000		1	0	0	0	NR	1
RMP	TP		NR	NR	NR	NR	NR	0
RAATS	TP		NR	NR	NR	NR	NR	0
PRP	TP		NR	NR	NR	NR	NR	0
PADS	TP		NR	NR	NR	NR	NR	0
ICIS	TP		NR	NR	NR	NR	NR	0
FTTS	TP		NR	NR	NR	NR	NR	0
MLTS	TP		NR	NR	NR	NR	NR	0
COAL ASH DOE	TP		NR	NR	NR	NR	NR	0
COAL ASH EPA	0.500		0	0	0	NR	NR	0
PCB TRANSFORMER	TP		NR	NR	NR	NR	NR	0
RADINFO	TP		NR	NR	NR	NR	NR	0
HIST FTTS	TP		NR	NR	NR	NR	NR	0
DOT OPS	TP		NR	NR	NR	NR	NR	0
CONSENT	1.000		0	0	0	0	NR	0
INDIAN RESERV	1.000		0	0	0	0	NR	0
FUSRAP	1.000		0	0	0	0	NR	0
UMTRA	0.500		0	0	0	NR	NR	0
LEAD SMELTERS	TP		NR	NR	NR	NR	NR	0
US AIRS	TP		NR	NR	NR	NR	NR	0
US MINES	0.250		0	0	NR	NR	NR	0
ABANDONED MINES	0.250		0	0	NR	NR	NR	0
FINDS	TP		NR	NR	NR	NR	NR	0
DOCKET HWC	TP		NR	NR	NR	NR	NR	0
ECHO	TP		NR	NR	NR	NR	NR	0
UXO	1.000		0	0	0	0	NR	0
FUELS PROGRAM	0.250		0	0	NR	NR	NR	0
CA BOND EXP. PLAN	1.000		0	1	1	2	NR	4
Cortese	0.500		0	0	3	NR	NR	3
CUPA Listings	0.250		8	13	NR	NR	NR	21

## MAP FINDINGS SUMMARY

Database	Search Distance (Miles)	Target Property	< 1/8	1/8 - 1/4	1/4 - 1/2	1/2 - 1	> 1	Total Plotted
DRYCLEANERS	0.250		1	0	NR	NR	NR	1
EMI	TP		NR	NR	NR	NR	NR	0
ENF	TP		NR	NR	NR	NR	NR	0
Financial Assurance	TP		NR	NR	NR	NR	NR	0
HAZNET	TP		NR	NR	NR	NR	NR	0
ICE	TP		NR	NR	NR	NR	NR	0
HIST CORTESE	0.500		2	4	16	NR	NR	22
HWP	1.000		0	0	2	3	NR	5
HWT	0.250		0	0	NR	NR	NR	0
MINES	0.250		0	0	NR	NR	NR	0
MWMP	0.250		0	0	NR	NR	NR	0
NPDES	TP		NR	NR	NR	NR	NR	0
PEST LIC	TP		NR	NR	NR	NR	NR	0
PROC	0.500		0	0	0	NR	NR	0
Notify 65	1.000		0	0	2	0	NR	2
HAZMAT	0.250		0	0	NR	NR	NR	0
UIC	TP		NR	NR	NR	NR	NR	0
UIC GEO	TP		NR	NR	NR	NR	NR	0
WASTEWATER PITS	0.500		0	0	0	NR	NR	0
WDS	TP		NR	NR	NR	NR	NR	0
WIP	0.250		0	0	NR	NR	NR	0
MILITARY PRIV SITES	TP		NR	NR	NR	NR	NR	0
PROJECT	TP		NR	NR	NR	NR	NR	0
WDR	TP		NR	NR	NR	NR	NR	0
CIWQS	TP		NR	NR	NR	NR	NR	0
CERS	TP		NR	NR	NR	NR	NR	0
NON-CASE INFO	TP		NR	NR	NR	NR	NR	0
OTHER OIL GAS	TP		NR	NR	NR	NR	NR	0
PROD WATER PONDS	TP		NR	NR	NR	NR	NR	0
SAMPLING POINT	TP		NR	NR	NR	NR	NR	0
WELL STIM PROJ	TP		NR	NR	NR	NR	NR	0
HWTS	0.250		34	82	NR	NR	NR	116
MINES MRDS	TP		NR	NR	NR	NR	NR	0
<b><u>EDR HIGH RISK HISTORICAL RECORDS</u></b>								
<b><i>EDR Exclusive Records</i></b>								
EDR MGP	1.000		0	0	0	0	NR	0
EDR Hist Auto	0.125		2	NR	NR	NR	NR	2
EDR Hist Cleaner	0.125		2	NR	NR	NR	NR	2
<b><u>EDR RECOVERED GOVERNMENT ARCHIVES</u></b>								
<b><i>Exclusive Recovered Govt. Archives</i></b>								
RGA LF	TP		NR	NR	NR	NR	NR	0
RGA LUST	TP		NR	NR	NR	NR	NR	0
- Totals --		0	68	146	93	21	0	328

## MAP FINDINGS SUMMARY

<u>Database</u>	<u>Search Distance (Miles)</u>	<u>Target Property</u>	<u>&lt; 1/8</u>	<u>1/8 - 1/4</u>	<u>1/4 - 1/2</u>	<u>1/2 - 1</u>	<u>&gt; 1</u>	<u>Total Plotted</u>
-----------------	--	----------------------------	-----------------	------------------	------------------	----------------	---------------	--------------------------

NOTES:

TP = Target Property

NR = Not Requested at this Search Distance

Sites may be listed in more than one database

Map ID  
Direction  
Distance  
Elevation

MAP FINDINGS

Site

Database(s)

EDR ID Number  
EPA ID Number

NPL  
Region  
SE  
< 1/8  
303 ft.

HEWLETT-PACKARD (620-640 PAGE MILL ROAD)  
620 - 640 PAGE MILL RD.  
PALO ALTO, CA 94304

NPL 1000281842  
SEMS CAD980884209  
US ENG CONTROLS  
US INST CONTROL  
CPS-SLIC  
ROD  
ENF  
HIST CORTESE  
CIWQS  
CERS

NPL:

Name: HEWLETT-PACKARD (620-640 PAGE MILL ROAD)  
Address: 620 - 640 PAGE MILL RD.  
City,State,Zip: PALO ALTO, CA 94304  
EPA ID: CAD980884209  
EPA Region: 9  
Federal: N  
Final Date: 1990-02-21 00:00:00  
Site ID: 902134  
Latitude: 37.421399999999998  
Site Score: 29.760000000000002  
Longitude: -122.1434

NPL:

EPA ID: CAD980884209  
NPL Status: Currently on the Final NPL  
Category Description: Depth To Aquifer-> 10 And <= 25 Feet  
Category Value: 20

EPA ID: CAD980884209  
NPL Status: Currently on the Final NPL  
Category Description: Distance To Nearest Population-> 1/4 And <= 1/2 Mile  
Category Value: 2640

NPL:

EPA ID: CAD980884209  
Site ID: 0902134  
Site Status: F  
Federal Site: N  
EPA Region: 09  
Date Proposed: 06/24/88  
Date Deleted: Not reported  
Date Finalized: 02/21/90

NPL:

EPA ID: CAD980884209  
NPL Status: Currently on the Final NPL  
Substance ID: Not reported  
Substance: Not reported  
CAS #: Not reported  
Pathway: Not reported  
Scoring: Not reported

EPA ID: CAD980884209  
NPL Status: Currently on the Final NPL  
Substance ID: U078  
Substance: DICHLOROETHENE, 1,1-  
CAS #: 75-35-4



Map ID  
Direction  
Distance  
Elevation

MAP FINDINGS

Site

Database(s)

EDR ID Number  
EPA ID Number

HEWLETT-PACKARD (620-640 PAGE MILL ROAD) (Continued)

1000281842

Pathway: GROUND WATER PATHWAY  
Scoring: 4  
  
EPA ID: CAD980884209  
NPL Status: Currently on the Final NPL  
Substance ID: U079  
Substance: TRANS-DICHLOROETHYLENE, 1,2-  
CAS #: 156-60-5  
Pathway: GROUND WATER PATHWAY  
Scoring: 2

EPA ID: CAD980884209  
NPL Status: Currently on the Final NPL  
Substance ID: U226  
Substance: TRICHLOROETHANE, 1,1,1-  
CAS #: 71-55-6  
Pathway: GROUND WATER PATHWAY  
Scoring: 2

EPA ID: CAD980884209  
NPL Status: Currently on the Final NPL  
Substance ID: U228  
Substance: TRICHLOROETHYLENE (TCE)  
CAS #: 79-01-6  
Pathway: GROUND WATER PATHWAY  
Scoring: 2

EPA ID: CAD980884209  
NPL Status: Currently on the Final NPL  
Substance ID: U239  
Substance: XYLENE  
CAS #: 1330-20-7  
Pathway: GROUND WATER PATHWAY  
Scoring: 2

NPL:

EPA ID: CAD980884209  
Summary: Conditions at proposal (June 24, 1988): Hewlett-Packard manufactured optoelectronic equipment on a 10-acre site at 620-640 Page Mill Road in Palo Alto, Santa Clara County, California, until 1986. In July 1981, at least 300 gallons of waste s

EPA ID: CAD980884209  
Summary: olvents, including 1,1,1-trichloroethane, trichloroethylene, toluene, xylene, and alcohols, leaked from a buried storage tank for a period of at least 3 weeks. The company excavated the tank and approximately 100 cubic yards of contaminated so

EPA ID: CAD980884209  
Summary: il and transported the materials to a hazardous waste facility regulated under Subtitle C of the Resource Conservation and Recovery Act. Since 1982, the company has been pumping and treating contaminated ground water. Tests conducted in 1

EPA ID: CAD980884209  
Summary: 986 by a consultant to Hewlett-Packard detected trans-1,2-dichloroethylene, 1,1-dichloroethylene, trichloroethylene,

Map ID  
Direction  
Distance  
Elevation

MAP FINDINGS

Site

Database(s)

EDR ID Number  
EPA ID Number

**HEWLETT-PACKARD (620-640 PAGE MILL ROAD) (Continued)**

**1000281842**

1,1,1-trichloroethane, and xylene, several in high concentrations  
290,000 parts per billion) in ground water under the tank are

EPA ID: CAD980884209  
Summary: a. An estimated 57,000 people obtain drinking water from municipal wells within 3 miles of the site. In 1987, Hewlett-Packard excavated an additional 810 cubic yards of soil around the former tank area. Status February 21, 1990): He

EPA ID: CAD980884209  
Summary: Hewlett-Packard is conducting a remedial investigation/feasibility study (RI/FS) to determine the type and extent of off-site contamination and identify alternatives for remedial action. A report on the RI/FS is due in February 1990.

NPL:  
EPA ID: CAD980884209  
NPL Status: Final  
Proposed Date: 06/24/1988  
Final Date: 02/21/1990  
Deleted Date: Not reported

NPL:  
EPA ID: CAD980884209  
NPL Name: HEWLETT-PACKARD (620-640 PAGE MILL ROAD)

SEMS:  
Site ID: 0902134  
EPA ID: CAD980884209  
Name: HEWLETT-PACKARD (620-640 PAGE MILL ROAD)  
Address: 620 - 640 PAGE MILL RD.  
Address 2: Not reported  
City,State,Zip: PALO ALTO, CA 94304  
Cong District: 14,18  
FIPS Code: 06085  
Latitude: +37.421400  
Longitude: -122.143400  
FF: N  
NPL: Currently on the Final NPL  
Non NPL Status: Not reported

SEMS Detail:  
Region: 09  
Site ID: 0902134  
EPA ID: CAD980884209  
Site Name: HEWLETT-PACKARD (620-640 PAGE MILL ROAD)  
NPL: F  
FF: N  
OU: 00  
Action Code: NP  
Action Name: PROPOSED  
SEQ: 1  
Start Date: 1988-06-24 04:00:00  
Finish Date: 6/24/1988 4:00:00 AM  
Qual: Not reported

Map ID  
Direction  
Distance  
Elevation

MAP FINDINGS

Site

Database(s)

EDR ID Number  
EPA ID Number

**HEWLETT-PACKARD (620-640 PAGE MILL ROAD) (Continued)**

**1000281842**

Current Action Lead:	EPA Perf
Region:	09
Site ID:	0902134
EPA ID:	CAD980884209
Site Name:	HEWLETT-PACKARD (620-640 PAGE MILL ROAD)
NPL:	F
FF:	N
OU:	00
Action Code:	RS
Action Name:	RV ASSESS
SEQ:	2
Start Date:	1989-08-03 04:00:00
Finish Date:	8/3/1989 4:00:00 AM
Qual:	Not reported
Current Action Lead:	EPA Perf
Region:	09
Site ID:	0902134
EPA ID:	CAD980884209
Site Name:	HEWLETT-PACKARD (620-640 PAGE MILL ROAD)
NPL:	F
FF:	N
OU:	00
Action Code:	RS
Action Name:	RV ASSESS
SEQ:	3
Start Date:	1990-08-14 04:00:00
Finish Date:	8/14/1990 4:00:00 AM
Qual:	Not reported
Current Action Lead:	EPA Perf
Region:	09
Site ID:	0902134
EPA ID:	CAD980884209
Site Name:	HEWLETT-PACKARD (620-640 PAGE MILL ROAD)
NPL:	F
FF:	N
OU:	00
Action Code:	TG
Action Name:	TA GRANT
SEQ:	1
Start Date:	1990-06-05 04:00:00
Finish Date:	7/31/1998 4:00:00 AM
Qual:	Not reported
Current Action Lead:	EPA Perf
Region:	09
Site ID:	0902134
EPA ID:	CAD980884209
Site Name:	HEWLETT-PACKARD (620-640 PAGE MILL ROAD)
NPL:	F
FF:	N
OU:	00
Action Code:	FE
Action Name:	5 YEAR
SEQ:	2

Map ID  
Direction  
Distance  
Elevation

MAP FINDINGS

Site

Database(s)

EDR ID Number  
EPA ID Number

**HEWLETT-PACKARD (620-640 PAGE MILL ROAD) (Continued)**

**1000281842**

Start Date: 2004-12-31 05:00:00  
Finish Date: 9/30/2005 4:00:00 AM  
Qual: Not reported  
Current Action Lead: EPA Perf

Region: 09  
Site ID: 0902134  
EPA ID: CAD980884209  
Site Name: HEWLETT-PACKARD (620-640 PAGE MILL ROAD)  
NPL: F  
FF: N  
OU: 00  
Action Code: FE  
Action Name: 5 YEAR  
SEQ: 3  
Start Date: 2010-09-30 04:00:00  
Finish Date: 9/30/2010 4:00:00 AM  
Qual: Not reported  
Current Action Lead: EPA Perf

Region: 09  
Site ID: 0902134  
EPA ID: CAD980884209  
Site Name: HEWLETT-PACKARD (620-640 PAGE MILL ROAD)  
NPL: F  
FF: N  
OU: 00  
Action Code: FE  
Action Name: 5 YEAR  
SEQ: 1  
Start Date: 2000-08-01 04:00:00  
Finish Date: 9/14/2000 4:00:00 AM  
Qual: Not reported  
Current Action Lead: EPA Perf

Region: 09  
Site ID: 0902134  
EPA ID: CAD980884209  
Site Name: HEWLETT-PACKARD (620-640 PAGE MILL ROAD)  
NPL: F  
FF: N  
OU: 00  
Action Code: FE  
Action Name: 5 YEAR  
SEQ: 4  
Start Date: 2014-11-05 05:00:00  
Finish Date: 9/30/2015 4:00:00 AM  
Qual: Not reported  
Current Action Lead: EPA Perf

Region: 09  
Site ID: 0902134  
EPA ID: CAD980884209  
Site Name: HEWLETT-PACKARD (620-640 PAGE MILL ROAD)  
NPL: F  
FF: N  
OU: 00

Map ID  
Direction  
Distance  
Elevation

MAP FINDINGS

Site

Database(s)

EDR ID Number  
EPA ID Number

**HEWLETT-PACKARD (620-640 PAGE MILL ROAD) (Continued)**

**1000281842**

Action Code: CR  
Action Name: CI  
SEQ: 1  
Start Date: 2011-09-02 04:00:00  
Finish Date: Not reported  
Qual: Not reported  
Current Action Lead: EPA Perf

Region: 09  
Site ID: 0902134  
EPA ID: CAD980884209  
Site Name: HEWLETT-PACKARD (620-640 PAGE MILL ROAD)  
NPL: F  
FF: N  
OU: 00  
Action Code: PA  
Action Name: PA  
SEQ: 1  
Start Date: 1984-07-01 05:00:00  
Finish Date: 7/1/1984 5:00:00 AM  
Qual: L  
Current Action Lead: EPA Perf

Region: 09  
Site ID: 0902134  
EPA ID: CAD980884209  
Site Name: HEWLETT-PACKARD (620-640 PAGE MILL ROAD)  
NPL: F  
FF: N  
OU: 00  
Action Code: SI  
Action Name: SI  
SEQ: 1  
Start Date: 1987-06-01 04:00:00  
Finish Date: 6/1/1987 4:00:00 AM  
Qual: H  
Current Action Lead: EPA Perf

Region: 09  
Site ID: 0902134  
EPA ID: CAD980884209  
Site Name: HEWLETT-PACKARD (620-640 PAGE MILL ROAD)  
NPL: F  
FF: N  
OU: 00  
Action Code: HR  
Action Name: HAZRANK  
SEQ: 1  
Start Date: 1987-06-01 04:00:00  
Finish Date: 6/1/1987 4:00:00 AM  
Qual: Not reported  
Current Action Lead: EPA Perf

Region: 09  
Site ID: 0902134  
EPA ID: CAD980884209  
Site Name: HEWLETT-PACKARD (620-640 PAGE MILL ROAD)

Map ID  
Direction  
Distance  
Elevation

MAP FINDINGS

Site

Database(s)

EDR ID Number  
EPA ID Number

HEWLETT-PACKARD (620-640 PAGE MILL ROAD) (Continued)

1000281842

NPL: F  
FF: N  
OU: 00  
Action Code: DS  
Action Name: DISCVRY  
SEQ: 1  
Start Date: 1984-07-01 05:00:00  
Finish Date: 7/1/1984 5:00:00 AM  
Qual: Not reported  
Current Action Lead: EPA Perf

Region: 09  
Site ID: 0902134  
EPA ID: CAD980884209  
Site Name: HEWLETT-PACKARD (620-640 PAGE MILL ROAD)  
NPL: F  
FF: N  
OU: 00  
Action Code: AR  
Action Name: ADMIN REC  
SEQ: 1  
Start Date: 1991-04-02 05:00:00  
Finish Date: 3/24/1995 5:00:00 AM  
Qual: E  
Current Action Lead: EPA Perf

Region: 09  
Site ID: 0902134  
EPA ID: CAD980884209  
Site Name: HEWLETT-PACKARD (620-640 PAGE MILL ROAD)  
NPL: F  
FF: N  
OU: 00  
Action Code: NF  
Action Name: NPL FINL  
SEQ: 1  
Start Date: 1990-02-21 05:00:00  
Finish Date: 2/21/1990 5:00:00 AM  
Qual: Not reported  
Current Action Lead: EPA Perf

Region: 09  
Site ID: 0902134  
EPA ID: CAD980884209  
Site Name: HEWLETT-PACKARD (620-640 PAGE MILL ROAD)  
NPL: F  
FF: N  
OU: 00  
Action Code: CM  
Action Name: PCOR  
SEQ: 1  
Start Date: 1997-09-16 04:00:00  
Finish Date: 9/16/1997 4:00:00 AM  
Qual: Not reported  
Current Action Lead: EPA Perf

Region: 09

Map ID  
Direction  
Distance  
Elevation

MAP FINDINGS

Site

Database(s)

EDR ID Number  
EPA ID Number

**HEWLETT-PACKARD (620-640 PAGE MILL ROAD) (Continued)**

**1000281842**

Site ID: 0902134  
EPA ID: CAD980884209  
Site Name: HEWLETT-PACKARD (620-640 PAGE MILL ROAD)  
NPL: F  
FF: N  
OU: 01  
Action Code: RO  
Action Name: ROD  
SEQ: 1  
Start Date: 1995-03-24 05:00:00  
Finish Date: 3/24/1995 5:00:00 AM  
Qual: R  
Current Action Lead: EPA Perf

Region: 09  
Site ID: 0902134  
EPA ID: CAD980884209  
Site Name: HEWLETT-PACKARD (620-640 PAGE MILL ROAD)  
NPL: F  
FF: N  
OU: 00  
Action Code: RS  
Action Name: RV ASSESS  
SEQ: 1  
Start Date: 1992-12-29 05:00:00  
Finish Date: 12/29/1992 5:00:00 AM  
Qual: Not reported  
Current Action Lead: EPA Perf

Region: 09  
Site ID: 0902134  
EPA ID: CAD980884209  
Site Name: HEWLETT-PACKARD (620-640 PAGE MILL ROAD)  
NPL: F  
FF: N  
OU: 00  
Action Code: FE  
Action Name: 5 YEAR  
SEQ: 5  
Start Date: 2019-10-28 04:00:00  
Finish Date: Not reported  
Qual: Not reported  
Current Action Lead: EPA Perf

Region: 09  
Site ID: 0902134  
EPA ID: CAD980884209  
Site Name: HEWLETT-PACKARD (620-640 PAGE MILL ROAD)  
NPL: F  
FF: N  
OU: 00  
Action Code: MA  
Action Name: ST COOP  
SEQ: 1  
Start Date: 1989-09-15 04:00:00  
Finish Date: Not reported  
Qual: Not reported

Map ID  
Direction  
Distance  
Elevation

MAP FINDINGS

Site

Database(s)

EDR ID Number  
EPA ID Number

**HEWLETT-PACKARD (620-640 PAGE MILL ROAD) (Continued)**

**1000281842**

Current Action Lead:	St Ovrsght
Region:	09
Site ID:	0902134
EPA ID:	CAD980884209
Site Name:	HEWLETT-PACKARD (620-640 PAGE MILL ROAD)
NPL:	F
FF:	N
OU:	01
Action Code:	BE
Action Name:	PRP RD
SEQ:	1
Start Date:	1994-09-21 04:00:00
Finish Date:	1/23/1995 5:00:00 AM
Qual:	Not reported
Current Action Lead:	St Ovrsght
Region:	09
Site ID:	0902134
EPA ID:	CAD980884209
Site Name:	HEWLETT-PACKARD (620-640 PAGE MILL ROAD)
NPL:	F
FF:	N
OU:	01
Action Code:	ED
Action Name:	R/H ASMT
SEQ:	1
Start Date:	1992-09-30 04:00:00
Finish Date:	9/30/1992 4:00:00 AM
Qual:	Not reported
Current Action Lead:	St Ovrsght
Region:	09
Site ID:	0902134
EPA ID:	CAD980884209
Site Name:	HEWLETT-PACKARD (620-640 PAGE MILL ROAD)
NPL:	F
FF:	N
OU:	01
Action Code:	BF
Action Name:	PRP RA
SEQ:	1
Start Date:	1995-01-23 05:00:00
Finish Date:	12/11/1996 5:00:00 AM
Qual:	Not reported
Current Action Lead:	St Ovrsght
Region:	09
Site ID:	0902134
EPA ID:	CAD980884209
Site Name:	HEWLETT-PACKARD (620-640 PAGE MILL ROAD)
NPL:	F
FF:	N
OU:	01
Action Code:	BD
Action Name:	PRP RI/FS
SEQ:	1



Map ID  
Direction  
Distance  
Elevation

MAP FINDINGS

Site

Database(s)

EDR ID Number  
EPA ID Number

**HEWLETT-PACKARD (620-640 PAGE MILL ROAD) (Continued)**

**1000281842**

Start Date: 1989-03-16 05:00:00  
Finish Date: 3/24/1995 5:00:00 AM  
Qual: Not reported  
Current Action Lead: St Ovrsght

Region: 09  
Site ID: 0902134  
EPA ID: CAD980884209  
Site Name: HEWLETT-PACKARD (620-640 PAGE MILL ROAD)  
NPL: F  
FF: N  
OU: 01  
Action Code: NK  
Action Name: PRP FS  
SEQ: 1  
Start Date: 2012-02-23 05:00:00  
Finish Date: Not reported  
Qual: Not reported  
Current Action Lead: St Ovrsght

Region: 09  
Site ID: 0902134  
EPA ID: CAD980884209  
Site Name: HEWLETT-PACKARD (620-640 PAGE MILL ROAD)  
NPL: F  
FF: N  
OU: 01  
Action Code: NA  
Action Name: PRP RI  
SEQ: 1  
Start Date: 2011-06-01 05:00:00  
Finish Date: 10/6/2016 4:00:00 AM  
Qual: Not reported  
Current Action Lead: EPA Ovrsght

**Site:**

Name: HEWLETT-PACKARD (620-640 PAGE MILL ROAD)  
Address: 620 - 640 PAGE MILL RD.  
Address 2: Not reported  
City,State,Zip: PALO ALTO, CA 94304  
Event Code: Not reported  
Action Taken Date: 06/30/1995  
EPA ID: CAD980884209  
Site ID: 0902134  
Action Name: RECORD OF DECISION  
Action ID: 001  
Operable Unit: 01  
Action Completion Date: 03/24/1995  
Contaminated Media: Groundwater  
Engineering Control: Air Stripping  
Contact Name: Not reported  
Contact Telephone: Not reported  
Event: Not reported

**Media:**

Engineering Control: Air Stripping

Map ID  
Direction  
Distance  
Elevation

MAP FINDINGS

Site

Database(s)

EDR ID Number  
EPA ID Number

**HEWLETT-PACKARD (620-640 PAGE MILL ROAD) (Continued)**

**1000281842**

EPA ID:	CAD980884209
Contaminated Media:	Groundwater
Site ID:	0902134
Action ID:	001
Action Completion Date:	03/24/1995
Operable Unit:	01
Action Name:	RECORD OF DECISION
Action Taken Date:	06/30/1995
Event Code:	Not reported
Contact Name:	Not reported
Contact Telephone:	Not reported
Event:	Not reported
Engineering Control:	Carbon Adsorption
EPA ID:	CAD980884209
Contaminated Media:	Groundwater
Site ID:	0902134
Action ID:	001
Action Completion Date:	03/24/1995
Operable Unit:	01
Action Name:	RECORD OF DECISION
Action Taken Date:	06/30/1995
Event Code:	Not reported
Contact Name:	Not reported
Contact Telephone:	Not reported
Event:	Not reported
Engineering Control:	Directional Wells (Enhancement)
EPA ID:	CAD980884209
Contaminated Media:	Groundwater
Site ID:	0902134
Action ID:	001
Action Completion Date:	03/24/1995
Operable Unit:	01
Action Name:	RECORD OF DECISION
Action Taken Date:	06/30/1995
Event Code:	Not reported
Contact Name:	Not reported
Contact Telephone:	Not reported
Event:	Not reported
Engineering Control:	Discharge
EPA ID:	CAD980884209
Contaminated Media:	Groundwater
Site ID:	0902134
Action ID:	001
Action Completion Date:	03/24/1995
Operable Unit:	01
Action Name:	RECORD OF DECISION
Action Taken Date:	06/30/1995
Event Code:	Not reported
Contact Name:	Not reported
Contact Telephone:	Not reported
Event:	Not reported
Engineering Control:	Monitoring
EPA ID:	CAD980884209

Map ID  
Direction  
Distance  
Elevation

MAP FINDINGS

Site

Database(s)

EDR ID Number  
EPA ID Number

**HEWLETT-PACKARD (620-640 PAGE MILL ROAD) (Continued)**

**1000281842**

Contaminated Media:	Groundwater
Site ID:	0902134
Action ID:	001
Action Completion Date:	03/24/1995
Operable Unit:	01
Action Name:	RECORD OF DECISION
Action Taken Date:	06/30/1995
Event Code:	Not reported
Contact Name:	Not reported
Contact Telephone:	Not reported
Event:	Not reported
Engineering Control:	Pump And Treat
EPA ID:	CAD980884209
Contaminated Media:	Groundwater
Site ID:	0902134
Action ID:	001
Action Completion Date:	03/24/1995
Operable Unit:	01
Action Name:	RECORD OF DECISION
Action Taken Date:	06/30/1995
Event Code:	Not reported
Contact Name:	Not reported
Contact Telephone:	Not reported
Event:	Not reported
Engineering Control:	Carbon Adsorption
EPA ID:	CAD980884209
Contaminated Media:	Soil
Site ID:	0902134
Action ID:	001
Action Completion Date:	03/24/1995
Operable Unit:	01
Action Name:	RECORD OF DECISION
Action Taken Date:	06/30/1995
Event Code:	Not reported
Contact Name:	Not reported
Contact Telephone:	Not reported
Event:	Not reported
Engineering Control:	Physical Separation
EPA ID:	CAD980884209
Contaminated Media:	Soil
Site ID:	0902134
Action ID:	001
Action Completion Date:	03/24/1995
Operable Unit:	01
Action Name:	RECORD OF DECISION
Action Taken Date:	06/30/1995
Event Code:	Not reported
Contact Name:	Not reported
Contact Telephone:	Not reported
Event:	Not reported
Engineering Control:	Soil Vapor Extraction (in-situ)
EPA ID:	CAD980884209
Contaminated Media:	Soil

Map ID  
Direction  
Distance  
Elevation

MAP FINDINGS

Site

Database(s)

EDR ID Number  
EPA ID Number

**HEWLETT-PACKARD (620-640 PAGE MILL ROAD) (Continued)**

**1000281842**

Site ID: 0902134  
Action ID: 001  
Action Completion Date: 03/24/1995  
Operable Unit: 01  
Action Name: RECORD OF DECISION  
Action Taken Date: 06/30/1995  
Event Code: Not reported  
Contact Name: Not reported  
Contact Telephone: Not reported  
Event: Not reported

**US INST CONTROL:**

Name: HEWLETT-PACKARD (620-640 PAGE MILL ROAD)  
Address: 620 - 640 PAGE MILL RD.  
Address 2: Not reported  
City,State,Zip: PALO ALTO, CA 94304  
EPA ID: CAD980884209  
Site ID: 0902134  
Action Name: RECORD OF DECISION  
Action ID: 001  
Operable Unit: 01  
Action Completion Date: 03/24/1995  
Actual Date: 06/30/1995  
Contaminated Media: Groundwater  
Institutional Control: Deed Restriction  
Event Code: Not reported  
Contact Name: Not reported  
Contact Telephone: Not reported  
Event: Not reported

**CPS-SLIC:**

Name: HEWLETT-PACKARD COMPANY  
Address: 640 PAGE MILL RD  
City,State,Zip: PALO ALTO, CA 94304-1001  
Region: STATE  
**Facility Status: Open - Remediation**  
Status Date: 01/01/1987  
Global Id: SL720511210  
Lead Agency: SAN FRANCISCO BAY RWQCB (REGION 2)  
Lead Agency Case Number: Not reported  
Latitude: 37.4211115046554  
Longitude: -122.144923210144  
Case Type: Cleanup Program Site  
Case Worker: RWP  
Local Agency: SANTA CLARA VALLEY WATER DISTRICT  
RB Case Number: 43S0051  
File Location: Regional Board  
Potential Media Affected: Other Groundwater (uses other than drinking water), Soil Vapor  
Potential Contaminants of Concern: Trichloroethylene (TCE), 1,1,1-Trichloroethane (TCA), Arsenic, Tetrachloroethylene (PCE)  
Site History: The responsible parties conducted the following remedial measures: - Soil excavation of the on-site dry well source in 1990s - On-site soil vapor extraction for a few years - On- and off-site groundwater extraction that continues today - On-site In-situ chemical oxidation (ISCO) Groundwater migration is under lateral control in the A1 and

Map ID  
Direction  
Distance  
Elevation

MAP FINDINGS

Site

Database(s)

EDR ID Number  
EPA ID Number

**HEWLETT-PACKARD (620-640 PAGE MILL ROAD) (Continued)**

**1000281842**

A2 Zones with increased off-property extraction in EW-8 and EW-10. However, CVOC levels in the A2 Zone rose from non-detectable levels in 2000 to elevated levels since 2001. The installation and monitoring of a B-Zone well downgradient from the area of elevated A2-Zone CVOCs indicates the B Zone has not been significantly impacted. Following up on the last 5YR, the Responsible Parties are pilot testing on-property direct remediation of the A1 and A2 Zones through focused groundwater extraction that has successfully lowered CVOC levels from over DNAPL threshold to the high-hundreds to low thousands of parts per billion. On-property indoor air vapor intrusion is effectively controlled by the podium-parking design of the building that has a vapor barrier. Off-property VI evaluation is currently being conducted with the residential phase recently completed. The off-property VI evaluation concluded that VI is not occurring in single family homes and in the breathing zone of residential and commercial buildings with Regional Water Board and USEPA concurrence.

[Click here to access the California GeoTracker records for this facility:](#)

**ROD:**

Name: HEWLETT-PACKARD (620-640 PAGE MILL ROAD)  
Address: 620 - 640 PAGE MILL RD.  
City,State,Zip: PALO ALTO, CA 94304  
EPA ID: CAD980884209  
RG: 9  
Site ID: 902134  
Action: GOVT ROD for PRP Remedy  
Operable Unit Number: OVERALL SITE  
SEQ ID: 1  
Action Completion: 1995-03-24 00:00:00  
NPL Status: Final  
Non NPL Status: Not reported

**ENF:**

Name: HEWLETT PKRD-640 PAGE MILL  
Address: 640 PAGE MILL ROAD  
City,State,Zip: PALO ALTO, CA 94304  
Region: 2  
Facility Id: 230206  
Agency Name: Not reported  
Place Type: Facility  
Place Subtype: Not reported  
Facility Type: Industrial  
Agency Type: Not reported  
# Of Agencies: Not reported  
Place Latitude: 37.422282  
Place Longitude: -122.142781  
SIC Code 1: Not reported  
SIC Desc 1: Not reported  
SIC Code 2: Not reported  
SIC Desc 2: Not reported  
SIC Code 3: Not reported  
SIC Desc 3: Not reported  
NAICS Code 1: Not reported  
NAICS Desc 1: Not reported

Map ID  
Direction  
Distance  
Elevation

MAP FINDINGS

Site

Database(s)

EDR ID Number  
EPA ID Number

HEWLETT-PACKARD (620-640 PAGE MILL ROAD) (Continued)

1000281842

NAICS Code 2:	Not reported
NAICS Desc 2:	Not reported
NAICS Code 3:	Not reported
NAICS Desc 3:	Not reported
# Of Places:	1
Source Of Facility:	Enf Action
Design Flow:	Not reported
Threat To Water Quality:	Not reported
Complexity:	Not reported
Pretreatment:	Not reported
Facility Waste Type:	Not reported
Facility Waste Type 2:	Not reported
Facility Waste Type 3:	Not reported
Facility Waste Type 4:	Not reported
Program:	Not reported
Program Category1:	Not reported
Program Category2:	UNREGS
# Of Programs:	Not reported
WDID:	Not reported
Reg Measure Id:	Not reported
Reg Measure Type:	Not reported
Region:	Not reported
Order #:	Not reported
Npdes# CA#:	Not reported
Major-Minor:	Not reported
Npdes Type:	Not reported
Reclamation:	Not reported
Dredge Fill Fee:	Not reported
301H:	Not reported
Application Fee Amt Received:	Not reported
Status:	Not reported
Status Date:	Not reported
Effective Date:	Not reported
Expiration/Review Date:	Not reported
Termination Date:	Not reported
WDR Review - Amend:	Not reported
WDR Review - Revise/Renew:	Not reported
WDR Review - Rescind:	Not reported
WDR Review - No Action Required:	Not reported
WDR Review - Pending:	Not reported
WDR Review - Planned:	Not reported
Status Enrollee:	Not reported
Individual/General:	Not reported
Fee Code:	Not reported
Direction/Voice:	Not reported
Enforcement Id(EID):	239903
Region:	2
Order / Resolution Number:	UNKNOWN
Enforcement Action Type:	13267 Letter
Effective Date:	01/22/2002
Adoption/Issuance Date:	Not reported
Achieve Date:	Not reported
Termination Date:	Not reported
ACL Issuance Date:	Not reported
EPL Issuance Date:	Not reported
Status:	Active
Title:	Enforcement - 2 438063N02

Map ID  
Direction  
Distance  
Elevation

MAP FINDINGS

Site

Database(s)

EDR ID Number  
EPA ID Number

**HEWLETT-PACKARD (620-640 PAGE MILL ROAD) (Continued)**

**1000281842**

Description:	Request to submit workplan to investigate contamination by 1,4-dioxane, a solvent stabilizer, in the solvent plume.
Program:	ENF13267
Latest Milestone Completion Date:	Not reported
# Of Programs1:	1
Total Assessment Amount:	0
Initial Assessed Amount:	0
Liability \$ Amount:	0
Project \$ Amount:	0
Liability \$ Paid:	0
Project \$ Completed:	0
Total \$ Paid/Completed Amount:	0
Name:	HEWLETT PKRD-640 PAGE MILL
Address:	640 PAGE MILL ROAD
City,State,Zip:	PALO ALTO, CA 94304
Region:	2
Facility Id:	230206
Agency Name:	Not reported
Place Type:	Facility
Place Subtype:	Not reported
Facility Type:	Industrial
Agency Type:	Not reported
# Of Agencies:	Not reported
Place Latitude:	37.422282
Place Longitude:	-122.142781
SIC Code 1:	Not reported
SIC Desc 1:	Not reported
SIC Code 2:	Not reported
SIC Desc 2:	Not reported
SIC Code 3:	Not reported
SIC Desc 3:	Not reported
NAICS Code 1:	Not reported
NAICS Desc 1:	Not reported
NAICS Code 2:	Not reported
NAICS Desc 2:	Not reported
NAICS Code 3:	Not reported
NAICS Desc 3:	Not reported
# Of Places:	1
Source Of Facility:	Enf Action
Design Flow:	Not reported
Threat To Water Quality:	Not reported
Complexity:	Not reported
Pretreatment:	Not reported
Facility Waste Type:	Not reported
Facility Waste Type 2:	Not reported
Facility Waste Type 3:	Not reported
Facility Waste Type 4:	Not reported
Program:	Not reported
Program Category1:	Not reported
Program Category2:	UNREGS
# Of Programs:	Not reported
WDID:	Not reported
Reg Measure Id:	Not reported
Reg Measure Type:	Not reported
Region:	Not reported
Order #:	Not reported

Map ID  
Direction  
Distance  
Elevation

MAP FINDINGS

Site

Database(s)

EDR ID Number  
EPA ID Number

**HEWLETT-PACKARD (620-640 PAGE MILL ROAD) (Continued)**

**1000281842**

Npdes# CA#:	Not reported
Major-Minor:	Not reported
Npdes Type:	Not reported
Reclamation:	Not reported
Dredge Fill Fee:	Not reported
301H:	Not reported
Application Fee Amt Received:	Not reported
Status:	Not reported
Status Date:	Not reported
Effective Date:	Not reported
Expiration/Review Date:	Not reported
Termination Date:	Not reported
WDR Review - Amend:	Not reported
WDR Review - Revise/Renew:	Not reported
WDR Review - Rescind:	Not reported
WDR Review - No Action Required:	Not reported
WDR Review - Pending:	Not reported
WDR Review - Planned:	Not reported
Status Enrollee:	Not reported
Individual/General:	Not reported
Fee Code:	Not reported
Direction/Voice:	Not reported
Enforcement Id(EID):	222957
Region:	2
Order / Resolution Number:	94-13001
Enforcement Action Type:	Clean-up and Abatement Order
Effective Date:	09/21/1994
Adoption/Issuance Date:	Not reported
Achieve Date:	Not reported
Termination Date:	Not reported
ACL Issuance Date:	Not reported
EPL Issuance Date:	Not reported
Status:	Active
Title:	Enforcement - 2 438063N02
Description:	SCR-
Program:	ENFCAO
Latest Milestone Completion Date:	Not reported
# Of Programs1:	1
Total Assessment Amount:	0
Initial Assessed Amount:	0
Liability \$ Amount:	0
Project \$ Amount:	0
Liability \$ Paid:	0
Project \$ Completed:	0
Total \$ Paid/Completed Amount:	0
Name:	HEWLETT PKRD-640 PAGE MILL
Address:	640 PAGE MILL ROAD
City,State,Zip:	PALO ALTO, CA 94304
Region:	2
Facility Id:	230206
Agency Name:	Not reported
Place Type:	Facility
Place Subtype:	Not reported
Facility Type:	Industrial
Agency Type:	Not reported
# Of Agencies:	Not reported



Map ID  
Direction  
Distance  
Elevation

MAP FINDINGS

Site

Database(s)

EDR ID Number  
EPA ID Number

HEWLETT-PACKARD (620-640 PAGE MILL ROAD) (Continued)

1000281842

Place Latitude:	37.422282
Place Longitude:	-122.142781
SIC Code 1:	Not reported
SIC Desc 1:	Not reported
SIC Code 2:	Not reported
SIC Desc 2:	Not reported
SIC Code 3:	Not reported
SIC Desc 3:	Not reported
NAICS Code 1:	Not reported
NAICS Desc 1:	Not reported
NAICS Code 2:	Not reported
NAICS Desc 2:	Not reported
NAICS Code 3:	Not reported
NAICS Desc 3:	Not reported
# Of Places:	1
Source Of Facility:	Enf Action
Design Flow:	Not reported
Threat To Water Quality:	Not reported
Complexity:	Not reported
Pretreatment:	Not reported
Facility Waste Type:	Not reported
Facility Waste Type 2:	Not reported
Facility Waste Type 3:	Not reported
Facility Waste Type 4:	Not reported
Program:	Not reported
Program Category1:	Not reported
Program Category2:	UNREGS
# Of Programs:	Not reported
WDID:	Not reported
Reg Measure Id:	Not reported
Reg Measure Type:	Not reported
Region:	Not reported
Order #:	Not reported
Npdes# CA#:	Not reported
Major-Minor:	Not reported
Npdes Type:	Not reported
Reclamation:	Not reported
Dredge Fill Fee:	Not reported
301H:	Not reported
Application Fee Amt Received:	Not reported
Status:	Not reported
Status Date:	Not reported
Effective Date:	Not reported
Expiration/Review Date:	Not reported
Termination Date:	Not reported
WDR Review - Amend:	Not reported
WDR Review - Revise/Renew:	Not reported
WDR Review - Rescind:	Not reported
WDR Review - No Action Required:	Not reported
WDR Review - Pending:	Not reported
WDR Review - Planned:	Not reported
Status Enrollee:	Not reported
Individual/General:	Not reported
Fee Code:	Not reported
Direction/Voice:	Not reported
Enforcement Id(EID):	220169
Region:	2

Map ID  
Direction  
Distance  
Elevation

MAP FINDINGS

Site

Database(s)

EDR ID Number  
EPA ID Number

**HEWLETT-PACKARD (620-640 PAGE MILL ROAD) (Continued)**

**1000281842**

Order / Resolution Number: 89-037  
Enforcement Action Type: Clean-up and Abatement Order  
Effective Date: 03/15/1989  
Adoption/Issuance Date: Not reported  
Achieve Date: Not reported  
Termination Date: Not reported  
ACL Issuance Date: Not reported  
EPL Issuance Date: Not reported  
Status: Historical  
Title: Enforcement - 2 438063N02  
Description: SCR-SITE CLEANUP REQUIREMENTS AND ADOPTION OF WORKPLAN FOR COMPLETING RI/FS.  
Program: ENFCAO  
Latest Milestone Completion Date: Not reported  
# Of Programs1: 1  
Total Assessment Amount: 0  
Initial Assessed Amount: 0  
Liability \$ Amount: 0  
Project \$ Amount: 0  
Liability \$ Paid: 0  
Project \$ Completed: 0  
Total \$ Paid/Completed Amount: 0  
  
Name: HEWLETT PKRD-640 PAGE MILL  
Address: 640 PAGE MILL ROAD  
City,State,Zip: PALO ALTO, CA 94304  
Region: 2  
Facility Id: 230206  
Agency Name: Not reported  
Place Type: Facility  
Place Subtype: Not reported  
Facility Type: Industrial  
Agency Type: Not reported  
# Of Agencies: Not reported  
Place Latitude: 37.422282  
Place Longitude: -122.142781  
SIC Code 1: Not reported  
SIC Desc 1: Not reported  
SIC Code 2: Not reported  
SIC Desc 2: Not reported  
SIC Code 3: Not reported  
SIC Desc 3: Not reported  
NAICS Code 1: Not reported  
NAICS Desc 1: Not reported  
NAICS Code 2: Not reported  
NAICS Desc 2: Not reported  
NAICS Code 3: Not reported  
NAICS Desc 3: Not reported  
# Of Places: 1  
Source Of Facility: Enf Action  
Design Flow: Not reported  
Threat To Water Quality: Not reported  
Complexity: Not reported  
Pretreatment: Not reported  
Facility Waste Type: Not reported  
Facility Waste Type 2: Not reported  
Facility Waste Type 3: Not reported

Map ID  
Direction  
Distance  
Elevation

MAP FINDINGS

Site

Database(s)

EDR ID Number  
EPA ID Number

**HEWLETT-PACKARD (620-640 PAGE MILL ROAD) (Continued)**

**1000281842**

Facility Waste Type 4:	Not reported
Program:	Not reported
Program Category1:	Not reported
Program Category2:	UNREGS
# Of Programs:	Not reported
WDID:	Not reported
Reg Measure Id:	Not reported
Reg Measure Type:	Not reported
Region:	Not reported
Order #:	Not reported
Npdes# CA#:	Not reported
Major-Minor:	Not reported
Npdes Type:	Not reported
Reclamation:	Not reported
Dredge Fill Fee:	Not reported
301H:	Not reported
Application Fee Amt Received:	Not reported
Status:	Not reported
Status Date:	Not reported
Effective Date:	Not reported
Expiration/Review Date:	Not reported
Termination Date:	Not reported
WDR Review - Amend:	Not reported
WDR Review - Revise/Renew:	Not reported
WDR Review - Rescind:	Not reported
WDR Review - No Action Required:	Not reported
WDR Review - Pending:	Not reported
WDR Review - Planned:	Not reported
Status Enrollee:	Not reported
Individual/General:	Not reported
Fee Code:	Not reported
Direction/Voice:	Not reported
Enforcement Id(EID):	219940
Region:	2
Order / Resolution Number:	87-14202
Enforcement Action Type:	Clean-up and Abatement Order
Effective Date:	10/21/1987
Adoption/Issuance Date:	Not reported
Achieve Date:	3/15/1989
Termination Date:	Not reported
ACL Issuance Date:	Not reported
EPL Issuance Date:	Not reported
Status:	Historical
Title:	Enforcement - 2 438063N02
Description:	SCR-CAO REQUIRING CLEANUP OF OFFSITE PLUME
Program:	ENFCAO
Latest Milestone Completion Date:	3/15/1989
# Of Programs1:	1
Total Assessment Amount:	0
Initial Assessed Amount:	0
Liability \$ Amount:	0
Project \$ Amount:	0
Liability \$ Paid:	0
Project \$ Completed:	0
Total \$ Paid/Completed Amount:	0
Name:	HEWLETT PKRD-640 PAGE MILL

Map ID  
Direction  
Distance  
Elevation

MAP FINDINGS

Site

Database(s)

EDR ID Number  
EPA ID Number

**HEWLETT-PACKARD (620-640 PAGE MILL ROAD) (Continued)**

**1000281842**

Address:	640 PAGE MILL ROAD
City,State,Zip:	PALO ALTO, CA 94304
Region:	2
Facility Id:	230206
Agency Name:	Not reported
Place Type:	Facility
Place Subtype:	Not reported
Facility Type:	Industrial
Agency Type:	Not reported
# Of Agencies:	Not reported
Place Latitude:	37.422282
Place Longitude:	-122.142781
SIC Code 1:	Not reported
SIC Desc 1:	Not reported
SIC Code 2:	Not reported
SIC Desc 2:	Not reported
SIC Code 3:	Not reported
SIC Desc 3:	Not reported
NAICS Code 1:	Not reported
NAICS Desc 1:	Not reported
NAICS Code 2:	Not reported
NAICS Desc 2:	Not reported
NAICS Code 3:	Not reported
NAICS Desc 3:	Not reported
# Of Places:	1
Source Of Facility:	Enf Action
Design Flow:	Not reported
Threat To Water Quality:	Not reported
Complexity:	Not reported
Pretreatment:	Not reported
Facility Waste Type:	Not reported
Facility Waste Type 2:	Not reported
Facility Waste Type 3:	Not reported
Facility Waste Type 4:	Not reported
Program:	Not reported
Program Category1:	Not reported
Program Category2:	UNREGS
# Of Programs:	Not reported
WDID:	Not reported
Reg Measure Id:	Not reported
Reg Measure Type:	Not reported
Region:	Not reported
Order #:	Not reported
Npdes# CA#:	Not reported
Major-Minor:	Not reported
Npdes Type:	Not reported
Reclamation:	Not reported
Dredge Fill Fee:	Not reported
301H:	Not reported
Application Fee Amt Received:	Not reported
Status:	Not reported
Status Date:	Not reported
Effective Date:	Not reported
Expiration/Review Date:	Not reported
Termination Date:	Not reported
WDR Review - Amend:	Not reported
WDR Review - Revise/Renew:	Not reported

Map ID  
Direction  
Distance  
Elevation

MAP FINDINGS

Site

Database(s)

EDR ID Number  
EPA ID Number

**HEWLETT-PACKARD (620-640 PAGE MILL ROAD) (Continued)**

**1000281842**

WDR Review - Rescind:	Not reported
WDR Review - No Action Required:	Not reported
WDR Review - Pending:	Not reported
WDR Review - Planned:	Not reported
Status Enrollee:	Not reported
Individual/General:	Not reported
Fee Code:	Not reported
Direction/Voice:	Not reported
Enforcement Id(EID):	219935
Region:	2
Order / Resolution Number:	90-067
Enforcement Action Type:	Clean-up and Abatement Order
Effective Date:	05/16/1990
Adoption/Issuance Date:	Not reported
Achieve Date:	Not reported
Termination Date:	Not reported
ACL Issuance Date:	Not reported
EPL Issuance Date:	Not reported
Status:	Historical
Title:	Enforcement - 2 438063N02
Description:	ENF ORDER
Program:	ENFCAO
Latest Milestone Completion Date:	Not reported
# Of Programs1:	1
Total Assessment Amount:	0
Initial Assessed Amount:	0
Liability \$ Amount:	0
Project \$ Amount:	0
Liability \$ Paid:	0
Project \$ Completed:	0
Total \$ Paid/Completed Amount:	0
Name:	HEWLETT PKRD-640 PAGE MILL
Address:	640 PAGE MILL ROAD
City,State,Zip:	PALO ALTO, CA 94304
Region:	2
Facility Id:	230206
Agency Name:	Not reported
Place Type:	Facility
Place Subtype:	Not reported
Facility Type:	Industrial
Agency Type:	Not reported
# Of Agencies:	Not reported
Place Latitude:	37.422282
Place Longitude:	-122.142781
SIC Code 1:	Not reported
SIC Desc 1:	Not reported
SIC Code 2:	Not reported
SIC Desc 2:	Not reported
SIC Code 3:	Not reported
SIC Desc 3:	Not reported
NAICS Code 1:	Not reported
NAICS Desc 1:	Not reported
NAICS Code 2:	Not reported
NAICS Desc 2:	Not reported
NAICS Code 3:	Not reported
NAICS Desc 3:	Not reported

Map ID  
 Direction  
 Distance  
 Elevation

MAP FINDINGS

Site

Database(s)

EDR ID Number  
 EPA ID Number

**HEWLETT-PACKARD (620-640 PAGE MILL ROAD) (Continued)**

**1000281842**

# Of Places:	1
Source Of Facility:	Enf Action
Design Flow:	Not reported
Threat To Water Quality:	Not reported
Complexity:	Not reported
Pretreatment:	Not reported
Facility Waste Type:	Not reported
Facility Waste Type 2:	Not reported
Facility Waste Type 3:	Not reported
Facility Waste Type 4:	Not reported
Program:	Not reported
Program Category1:	Not reported
Program Category2:	UNREGS
# Of Programs:	Not reported
WDID:	Not reported
Reg Measure Id:	Not reported
Reg Measure Type:	Not reported
Region:	Not reported
Order #:	Not reported
Npdes# CA#:	Not reported
Major-Minor:	Not reported
Npdes Type:	Not reported
Reclamation:	Not reported
Dredge Fill Fee:	Not reported
301H:	Not reported
Application Fee Amt Received:	Not reported
Status:	Not reported
Status Date:	Not reported
Effective Date:	Not reported
Expiration/Review Date:	Not reported
Termination Date:	Not reported
WDR Review - Amend:	Not reported
WDR Review - Revise/Renew:	Not reported
WDR Review - Rescind:	Not reported
WDR Review - No Action Required:	Not reported
WDR Review - Pending:	Not reported
WDR Review - Planned:	Not reported
Status Enrollee:	Not reported
Individual/General:	Not reported
Fee Code:	Not reported
Direction/Voice:	Not reported
Enforcement Id(EID):	219518
Region:	2
Order / Resolution Number:	87-164
Enforcement Action Type:	Clean-up and Abatement Order
Effective Date:	12/16/1987
Adoption/Issuance Date:	Not reported
Achieve Date:	Not reported
Termination Date:	Not reported
ACL Issuance Date:	Not reported
EPL Issuance Date:	Not reported
Status:	Historical
Title:	Enforcement - 2 438063N02
Description:	SCR-CAO REQUIRING CLEANUP OF OFFSITE PLUME
Program:	ENFCAO
Latest Milestone Completion Date:	Not reported
# Of Programs1:	1

Map ID  
Direction  
Distance  
Elevation

MAP FINDINGS

Site

Database(s)

EDR ID Number  
EPA ID Number

**HEWLETT-PACKARD (620-640 PAGE MILL ROAD) (Continued)**

**1000281842**

Total Assessment Amount: 0  
Initial Assessed Amount: 0  
Liability \$ Amount: 0  
Project \$ Amount: 0  
Liability \$ Paid: 0  
Project \$ Completed: 0  
Total \$ Paid/Completed Amount: 0

**HIST CORTESE:**

edr\_fname: SCR-HEWLETT PKRD-640 PAGE  
edr\_fadd1: 640 PAGE MILL  
City,State,Zip: PALO ALTO, CA 94304  
Region: CORTESE  
Facility County Code: 43  
Reg By: WBC&D  
Reg Id: 2 438063N02

**CIWQS:**

Name: HEWLETT PKRD-640 PAGE MILL  
Address: 640 PAGE MILL ROAD  
City,State,Zip: PALO ALTO, CA 94304  
Agency: HP, Inc  
Agency Address: 1501 Page Mill Road 100, Palo Alto, CA 94304  
Place/Project Type: Other  
SIC/NAICS: Not reported  
Region: 2  
Program: UNREGS  
Regulatory Measure Status: Historical  
Regulatory Measure Type: WDR  
Order Number: 86-027  
WDID: 2 438063N02  
NPDES Number: Not reported  
Adoption Date: 04/16/1986  
Effective Date: 04/16/1986  
Termination Date: Not reported  
Expiration/Review Date: 04/16/1989  
Design Flow: 0.0001  
Major/Minor: Not reported  
Complexity: A  
TTWQ: 1  
Enforcement Actions within 5 years: 0  
Violations within 5 years: 0  
Latitude: 37.422282  
Longitude: -122.142781

**CERS:**

Name: HEWLETT PKRD-640 PAGE MILL  
Address: 640 PAGE MILL ROAD  
City,State,Zip: PALO ALTO, CA 94304  
Site ID: 351226  
CERS ID: 230206  
CERS Description: Unregulated

**Enforcement Action:**

Site ID: 351226  
Site Name: Hewlett Pkrd-640 Page Mill

Map ID  
Direction  
Distance  
Elevation

MAP FINDINGS

Site

Database(s)

EDR ID Number  
EPA ID Number

**HEWLETT-PACKARD (620-640 PAGE MILL ROAD) (Continued)**

**1000281842**

Site Address: 640 PAGE MILL ROAD  
Site City: PALO ALTO  
Site Zip: 94304  
Enf Action Date: 01-22-2002  
Enf Action Type: Enforcement Letter (Formal)  
Enf Action Description: Enforcement Letter Citing Violations and with Required Actions (Formal)  
Enf Action Notes: Not reported  
Enf Action Division: Water Boards  
Enf Action Program: UNSPEC  
Enf Action Source: CIWQS

Site ID: 351226  
Site Name: Hewlett Pkrd-640 Page Mill  
Site Address: 640 PAGE MILL ROAD  
Site City: PALO ALTO  
Site Zip: 94304  
Enf Action Date: 03-15-1989  
Enf Action Type: Clean-up and Abatement Order  
Enf Action Description: Clean-up and Abatement Order  
Enf Action Notes: Not reported  
Enf Action Division: Water Boards  
Enf Action Program: UNSPEC  
Enf Action Source: CIWQS

Site ID: 351226  
Site Name: Hewlett Pkrd-640 Page Mill  
Site Address: 640 PAGE MILL ROAD  
Site City: PALO ALTO  
Site Zip: 94304  
Enf Action Date: 05-16-1990  
Enf Action Type: Clean-up and Abatement Order  
Enf Action Description: Clean-up and Abatement Order  
Enf Action Notes: Not reported  
Enf Action Division: Water Boards  
Enf Action Program: UNSPEC  
Enf Action Source: CIWQS

Site ID: 351226  
Site Name: Hewlett Pkrd-640 Page Mill  
Site Address: 640 PAGE MILL ROAD  
Site City: PALO ALTO  
Site Zip: 94304  
Enf Action Date: 09-21-1994  
Enf Action Type: Clean-up and Abatement Order  
Enf Action Description: Clean-up and Abatement Order  
Enf Action Notes: Not reported  
Enf Action Division: Water Boards  
Enf Action Program: UNSPEC  
Enf Action Source: CIWQS

Site ID: 351226  
Site Name: Hewlett Pkrd-640 Page Mill  
Site Address: 640 PAGE MILL ROAD  
Site City: PALO ALTO  
Site Zip: 94304  
Enf Action Date: 10-21-1987



Map ID  
 Direction  
 Distance  
 Elevation

MAP FINDINGS

Site

Database(s)

EDR ID Number  
 EPA ID Number

**HEWLETT-PACKARD (620-640 PAGE MILL ROAD) (Continued)**

**1000281842**

Enf Action Type: Clean-up and Abatement Order  
 Enf Action Description: Clean-up and Abatement Order  
 Enf Action Notes: Not reported  
 Enf Action Division: Water Boards  
 Enf Action Program: UNSPEC  
 Enf Action Source: CIWQS

Site ID: 351226  
 Site Name: Hewlett Pkrd-640 Page Mill  
 Site Address: 640 PAGE MILL ROAD  
 Site City: PALO ALTO  
 Site Zip: 94304  
 Enf Action Date: 12-16-1987  
 Enf Action Type: Clean-up and Abatement Order  
 Enf Action Description: Clean-up and Abatement Order  
 Enf Action Notes: Not reported  
 Enf Action Division: Water Boards  
 Enf Action Program: UNSPEC  
 Enf Action Source: CIWQS

**A1**  
**East**  
**< 1/8**  
**0.020 mi.**  
**103 ft.**

**IA 020713 PRODIGY PRESS INC**  
**150 GRANT AV STE A**  
**PALO ALTO, CA 94306**  
**Site 1 of 5 in cluster A**

**CUPA Listings S121474131**  
**N/A**

**Relative:**  
**Lower**  
**Actual:**  
**28 ft.**

CUPA SANTA CLARA:  
 Name: IA 020713 PRODIGY PRESS INC  
 Address: 150 GRANT AV STE A  
 City,State,Zip: PALO ALTO, CA 94306  
 Region: SANTA CLARA  
 PE#: 2205  
 Program Description: GENERATES 100 KG YR TO <5 TONS/YR  
 Latitude: 37.44466  
 Longitude: -122.160794  
 Record ID: PR0387864  
 Facility ID: FA0263329

**A2**  
**East**  
**< 1/8**  
**0.020 mi.**  
**103 ft.**

**PRODIGY PRESS INC**  
**150 GRANT AVE**  
**PALO ALTO, CA 94306**  
**Site 2 of 5 in cluster A**

**HAZNET S113135171**  
**HWTS N/A**

**Relative:**  
**Lower**  
**Actual:**  
**28 ft.**

HAZNET:  
 Name: PRODIGY PRESS INC  
 Address: 150 GRANT AVE  
 Address 2: Not reported  
 City,State,Zip: PALO ALTO, CA 94306  
 Year: 2007  
 Gepaid: CAL000289308  
 Contact: RAY AZADON  
 Telephone: 6505661890  
 Mailing Name: Not reported  
 Mailing Address: 150 GRANT AVE

Map ID  
Direction  
Distance  
Elevation

MAP FINDINGS

Site

Database(s)

EDR ID Number  
EPA ID Number

**PRODIGY PRESS INC (Continued)**

**S113135171**

Gen County: 43  
Waste Category: Other organic solids  
TSD EPA ID: CAD059494310  
TSD County: 43  
Disposal Method: Storage, Bulking, And/Or Transfer Off Site--No Treatment/Reovery (H010-H129) Or (H131-H135)  
Tons: 0.4587

Additional Info:

Year: 2007  
Shipment Date: 20070828  
Creation Date: 12/28/2007 18:30:46  
Receipt Date: 20070912  
Manifest ID: 000663089JJK  
Gen EPA ID: CAL000289308  
Trans EPA ID: CAR000162172  
Trans Name: GENESIS ENVIRONMENTAL SERVICES INC  
Trans 2 EPA ID: Not reported  
Trans 2 Name: Not reported  
TSD EPA ID: CAD059494310  
Trans Name: CLEAN HARBORS SAN JOSE LLC  
TSD EPA ID: Not reported  
TSD EPA Alt Name: Not reported  
Waste Code: 352  
RCRA Code: Not reported  
Meth Code: H141  
Quantity Tons: 0.4587  
Waste Quantity: 110  
Quantity Unit: G  
Additional Code 1: Not reported  
Additional Code 2: Not reported  
Additional Code 3: Not reported  
Additional Code 4: Not reported  
Additional Code 5: Not reported

Name: PRODIGY PRESS INC  
Address: 150 GRANT AVE  
Address 2: Not reported  
City,State,Zip: PALO ALTO, CA 94306  
Year: 2012  
Gepaid: CAL000289308  
Contact: RAY AZADON  
Telephone: 6505661890  
Mailing Name: Not reported  
Mailing Address: 150 GRANT AVE  
Gen County: 43  
Waste Category: Liquids with halogenated organic compounds >= 1,000 Mg./L  
TSD EPA ID: TXD077603371  
TSD County: 99  
Disposal Method: Fuel Blending Prior To Energy Recovery At Another Site  
Tons: 0.0875

Additional Info:

Year: 2012  
Shipment Date: 20121015  
Creation Date: 5/8/2013 22:15:17  
Receipt Date: 20121023

Map ID  
Direction  
Distance  
Elevation

MAP FINDINGS

Site

Database(s)

EDR ID Number  
EPA ID Number

**PRODIGY PRESS INC (Continued)**

**S113135171**

Manifest ID: 005676860FLE  
Gen EPA ID: CAL000289308  
Trans EPA ID: OHR000162800  
Trans Name: NEXEO SOLUTIONS  
Trans 2 EPA ID: KS0000336891  
Trans 2 Name: SAVANNAH TRANSPORT INC  
TSDf EPA ID: TND000772186  
Trans Name: TRADEBE TREATMENT AND RECYCLING OF TENNESSE LLC  
TSDf Alt EPA ID: Not reported  
TSDf Alt Name: Not reported  
Waste Code: 223  
RCRA Code: Not reported  
Meth Code: H111  
Quantity Tons: 0.25  
Waste Quantity: 500  
Quantity Unit: P  
Additional Code 1: Not reported  
Additional Code 2: Not reported  
Additional Code 3: Not reported  
Additional Code 4: Not reported  
Additional Code 5: Not reported

Year: 2012  
Shipment Date: 20121015  
Creation Date: 5/8/2013 22:15:17  
Receipt Date: 20121023  
Manifest ID: 005676860FLE  
Gen EPA ID: CAL000289308  
Trans EPA ID: OHR000162800  
Trans Name: NEXEO SOLUTIONS  
Trans 2 EPA ID: KS0000336891  
Trans 2 Name: SAVANNAH TRANSPORT INC  
TSDf EPA ID: TND000772186  
Trans Name: TRADEBE TREATMENT AND RECYCLING OF TENNESSE LLC  
TSDf Alt EPA ID: Not reported  
TSDf Alt Name: Not reported  
Waste Code: 491  
RCRA Code: Not reported  
Meth Code: H111  
Quantity Tons: 0.5  
Waste Quantity: 1000  
Quantity Unit: P  
Additional Code 1: Not reported  
Additional Code 2: Not reported  
Additional Code 3: Not reported  
Additional Code 4: Not reported  
Additional Code 5: Not reported

Year: 2012  
Shipment Date: 20121015  
Creation Date: 5/8/2013 22:15:17  
Receipt Date: 20121023  
Manifest ID: 005676860FLE  
Gen EPA ID: CAL000289308  
Trans EPA ID: OHR000162800  
Trans Name: NEXEO SOLUTIONS  
Trans 2 EPA ID: KS0000336891

Map ID  
Direction  
Distance  
Elevation

MAP FINDINGS

Site

Database(s)

EDR ID Number  
EPA ID Number

**PRODIGY PRESS INC (Continued)**

**S113135171**

Trans 2 Name:	SAVANNAH TRANSPORT INC
TSDf EPA ID:	TND000772186
Trans Name:	TRADEBE TREATMENT AND RECYCLING OF TENNESSE LLC
TSDf Alt EPA ID:	Not reported
TSDf Alt Name:	Not reported
Waste Code:	352
RCRA Code:	Not reported
Meth Code:	H111
Quantity Tons:	0.25
Waste Quantity:	500
Quantity Unit:	P
Additional Code 1:	Not reported
Additional Code 2:	Not reported
Additional Code 3:	Not reported
Additional Code 4:	Not reported
Additional Code 5:	Not reported
Year:	2012
Shipment Date:	20121217
Creation Date:	5/4/2013 22:15:12
Receipt Date:	20130102
Manifest ID:	003518317SKS
Gen EPA ID:	CAL000289308
Trans EPA ID:	TXR000081205
Trans Name:	SAFETY-KLEEN SYSTEMS INC
Trans 2 EPA ID:	OKD981588791
Trans 2 Name:	TRIAD TRANSPORT INC
TSDf EPA ID:	TXD077603371
Trans Name:	SAFETY-KLEEN SYSTEMS INC
TSDf Alt EPA ID:	Not reported
TSDf Alt Name:	Not reported
Waste Code:	741
RCRA Code:	D039
Meth Code:	H061
Quantity Tons:	0.0875
Waste Quantity:	175
Quantity Unit:	P
Additional Code 1:	D018
Additional Code 2:	D001
Additional Code 3:	Not reported
Additional Code 4:	Not reported
Additional Code 5:	Not reported
Year:	2012
Shipment Date:	20121217
Creation Date:	5/4/2013 22:15:12
Receipt Date:	20130102
Manifest ID:	003518317SKS
Gen EPA ID:	CAL000289308
Trans EPA ID:	TXR000081205
Trans Name:	SAFETY-KLEEN SYSTEMS INC
Trans 2 EPA ID:	OKD981588791
Trans 2 Name:	TRIAD TRANSPORT INC
TSDf EPA ID:	TXD077603371
Trans Name:	SAFETY-KLEEN SYSTEMS INC
TSDf Alt EPA ID:	Not reported
TSDf Alt Name:	Not reported

Map ID  
Direction  
Distance  
Elevation

MAP FINDINGS

Site

Database(s)

EDR ID Number  
EPA ID Number

**PRODIGY PRESS INC (Continued)**

**S113135171**

Waste Code: 343  
RCRA Code: Not reported  
Meth Code: H020  
Quantity Tons: 0.15  
Waste Quantity: 300  
Quantity Unit: P  
Additional Code 1: Not reported  
Additional Code 2: Not reported  
Additional Code 3: Not reported  
Additional Code 4: Not reported  
Additional Code 5: Not reported

Name: PRODIGY PRESS INC  
Address: 150 GRANT AVE  
Address 2: Not reported  
City,State,Zip: PALO ALTO, CA 94306  
Year: 2012  
Gepaid: CAL000289308  
Contact: RAY AZADON  
Telephone: 6505661890  
Mailing Name: Not reported  
Mailing Address: 150 GRANT AVE  
Gen County: 43  
Waste Category: Unspecified oil-containing waste  
TSD EPA ID: TND000772186  
TSD County: 99  
Disposal Method: Stabilization Or Chemical Fixation Prior To Disposal At Another Site  
Tons: 0.25

Additional Info:  
Year: 2012  
Shipment Date: 20121015  
Creation Date: 5/8/2013 22:15:17  
Receipt Date: 20121023  
Manifest ID: 005676860FLE  
Gen EPA ID: CAL000289308  
Trans EPA ID: OHR000162800  
Trans Name: NEXEO SOLUTIONS  
Trans 2 EPA ID: KS0000336891  
Trans 2 Name: SAVANNAH TRANSPORT INC  
TSD EPA ID: TND000772186  
Trans Name: TRADEBE TREATMENT AND RECYCLING OF TENNESSE LLC  
TSD EPA Alt ID: Not reported  
TSD EPA Alt Name: Not reported  
Waste Code: 223  
RCRA Code: Not reported  
Meth Code: H111  
Quantity Tons: 0.25  
Waste Quantity: 500  
Quantity Unit: P  
Additional Code 1: Not reported  
Additional Code 2: Not reported  
Additional Code 3: Not reported  
Additional Code 4: Not reported  
Additional Code 5: Not reported

Year: 2012

Map ID  
Direction  
Distance  
Elevation

MAP FINDINGS

Site

Database(s)

EDR ID Number  
EPA ID Number

**PRODIGY PRESS INC (Continued)**

**S113135171**

Shipment Date: 20121015  
Creation Date: 5/8/2013 22:15:17  
Receipt Date: 20121023  
Manifest ID: 005676860FLE  
Gen EPA ID: CAL000289308  
Trans EPA ID: OHR000162800  
Trans Name: NEXEO SOLUTIONS  
Trans 2 EPA ID: KS0000336891  
Trans 2 Name: SAVANNAH TRANSPORT INC  
TSDf EPA ID: TND000772186  
Trans Name: TRADEBE TREATMENT AND RECYCLING OF TENNESSE LLC  
TSDf Alt EPA ID: Not reported  
TSDf Alt Name: Not reported  
Waste Code: 491  
RCRA Code: Not reported  
Meth Code: H111  
Quantity Tons: 0.5  
Waste Quantity: 1000  
Quantity Unit: P  
Additional Code 1: Not reported  
Additional Code 2: Not reported  
Additional Code 3: Not reported  
Additional Code 4: Not reported  
Additional Code 5: Not reported

Year: 2012  
Shipment Date: 20121015  
Creation Date: 5/8/2013 22:15:17  
Receipt Date: 20121023  
Manifest ID: 005676860FLE  
Gen EPA ID: CAL000289308  
Trans EPA ID: OHR000162800  
Trans Name: NEXEO SOLUTIONS  
Trans 2 EPA ID: KS0000336891  
Trans 2 Name: SAVANNAH TRANSPORT INC  
TSDf EPA ID: TND000772186  
Trans Name: TRADEBE TREATMENT AND RECYCLING OF TENNESSE LLC  
TSDf Alt EPA ID: Not reported  
TSDf Alt Name: Not reported  
Waste Code: 352  
RCRA Code: Not reported  
Meth Code: H111  
Quantity Tons: 0.25  
Waste Quantity: 500  
Quantity Unit: P  
Additional Code 1: Not reported  
Additional Code 2: Not reported  
Additional Code 3: Not reported  
Additional Code 4: Not reported  
Additional Code 5: Not reported

Year: 2012  
Shipment Date: 20121217  
Creation Date: 5/4/2013 22:15:12  
Receipt Date: 20130102  
Manifest ID: 003518317SKS  
Gen EPA ID: CAL000289308

Map ID  
Direction  
Distance  
Elevation

MAP FINDINGS

Site

Database(s)

EDR ID Number  
EPA ID Number

**PRODIGY PRESS INC (Continued)**

**S113135171**

Trans EPA ID: TXR000081205  
Trans Name: SAFETY-KLEEN SYSTEMS INC  
Trans 2 EPA ID: OKD981588791  
Trans 2 Name: TRIAD TRANSPORT INC  
TSDf EPA ID: TXD077603371  
Trans Name: SAFETY-KLEEN SYSTEMS INC  
TSDf Alt EPA ID: Not reported  
TSDf Alt Name: Not reported  
Waste Code: 741  
RCRA Code: D039  
Meth Code: H061  
Quantity Tons: 0.0875  
Waste Quantity: 175  
Quantity Unit: P  
Additional Code 1: D018  
Additional Code 2: D001  
Additional Code 3: Not reported  
Additional Code 4: Not reported  
Additional Code 5: Not reported

Year: 2012  
Shipment Date: 20121217  
Creation Date: 5/4/2013 22:15:12  
Receipt Date: 20130102  
Manifest ID: 003518317SKS  
Gen EPA ID: CAL000289308  
Trans EPA ID: TXR000081205  
Trans Name: SAFETY-KLEEN SYSTEMS INC  
Trans 2 EPA ID: OKD981588791  
Trans 2 Name: TRIAD TRANSPORT INC  
TSDf EPA ID: TXD077603371  
Trans Name: SAFETY-KLEEN SYSTEMS INC  
TSDf Alt EPA ID: Not reported  
TSDf Alt Name: Not reported  
Waste Code: 343  
RCRA Code: Not reported  
Meth Code: H020  
Quantity Tons: 0.15  
Waste Quantity: 300  
Quantity Unit: P  
Additional Code 1: Not reported  
Additional Code 2: Not reported  
Additional Code 3: Not reported  
Additional Code 4: Not reported  
Additional Code 5: Not reported

Name: PRODIGY PRESS INC  
Address: 150 GRANT AVE  
Address 2: Not reported  
City,State,Zip: PALO ALTO, CA 94306  
Year: 2012  
Gepaid: CAL000289308  
Contact: RAY AZADON  
Telephone: 6505661890  
Mailing Name: Not reported  
Mailing Address: 150 GRANT AVE

Map ID  
Direction  
Distance  
Elevation

MAP FINDINGS

Site

Database(s)

EDR ID Number  
EPA ID Number

**PRODIGY PRESS INC (Continued)**

**S113135171**

Gen County: 43  
Waste Category: Other organic solids  
TSD EPA ID: TND000772186  
TSD County: 99  
Disposal Method: Stabilization Or Chemical Fixation Prior To Disposal At Another Site  
Tons: 0.25

Additional Info:

Year: 2012  
Shipment Date: 20121015  
Creation Date: 5/8/2013 22:15:17  
Receipt Date: 20121023  
Manifest ID: 005676860FLE  
Gen EPA ID: CAL000289308  
Trans EPA ID: OHR000162800  
Trans Name: NEXEO SOLUTIONS  
Trans 2 EPA ID: KS0000336891  
Trans 2 Name: SAVANNAH TRANSPORT INC  
TSD EPA ID: TND000772186  
Trans Name: TRADEBE TREATMENT AND RECYCLING OF TENNESSE LLC  
TSD Alt EPA ID: Not reported  
TSD Alt Name: Not reported  
Waste Code: 223  
RCRA Code: Not reported  
Meth Code: H111  
Quantity Tons: 0.25  
Waste Quantity: 500  
Quantity Unit: P  
Additional Code 1: Not reported  
Additional Code 2: Not reported  
Additional Code 3: Not reported  
Additional Code 4: Not reported  
Additional Code 5: Not reported

Year: 2012  
Shipment Date: 20121015  
Creation Date: 5/8/2013 22:15:17  
Receipt Date: 20121023  
Manifest ID: 005676860FLE  
Gen EPA ID: CAL000289308  
Trans EPA ID: OHR000162800  
Trans Name: NEXEO SOLUTIONS  
Trans 2 EPA ID: KS0000336891  
Trans 2 Name: SAVANNAH TRANSPORT INC  
TSD EPA ID: TND000772186  
Trans Name: TRADEBE TREATMENT AND RECYCLING OF TENNESSE LLC  
TSD Alt EPA ID: Not reported  
TSD Alt Name: Not reported  
Waste Code: 491  
RCRA Code: Not reported  
Meth Code: H111  
Quantity Tons: 0.5  
Waste Quantity: 1000  
Quantity Unit: P  
Additional Code 1: Not reported  
Additional Code 2: Not reported  
Additional Code 3: Not reported  
Additional Code 4: Not reported



Map ID  
Direction  
Distance  
Elevation

MAP FINDINGS

Site

Database(s)

EDR ID Number  
EPA ID Number

**PRODIGY PRESS INC (Continued)**

**S113135171**

Additional Code 5:	Not reported
Year:	2012
Shipment Date:	20121015
Creation Date:	5/8/2013 22:15:17
Receipt Date:	20121023
Manifest ID:	005676860FLE
Gen EPA ID:	CAL000289308
Trans EPA ID:	OHR000162800
Trans Name:	NEXEO SOLUTIONS
Trans 2 EPA ID:	KS0000336891
Trans 2 Name:	SAVANNAH TRANSPORT INC
TSDf EPA ID:	TND000772186
Trans Name:	TRADEBE TREATMENT AND RECYCLING OF TENNESSE LLC
TSDf Alt EPA ID:	Not reported
TSDf Alt Name:	Not reported
Waste Code:	352
RCRA Code:	Not reported
Meth Code:	H111
Quantity Tons:	0.25
Waste Quantity:	500
Quantity Unit:	P
Additional Code 1:	Not reported
Additional Code 2:	Not reported
Additional Code 3:	Not reported
Additional Code 4:	Not reported
Additional Code 5:	Not reported
Year:	2012
Shipment Date:	20121217
Creation Date:	5/4/2013 22:15:12
Receipt Date:	20130102
Manifest ID:	003518317SKS
Gen EPA ID:	CAL000289308
Trans EPA ID:	TXR000081205
Trans Name:	SAFETY-KLEEN SYSTEMS INC
Trans 2 EPA ID:	OKD981588791
Trans 2 Name:	TRIAD TRANSPORT INC
TSDf EPA ID:	TXD077603371
Trans Name:	SAFETY-KLEEN SYSTEMS INC
TSDf Alt EPA ID:	Not reported
TSDf Alt Name:	Not reported
Waste Code:	741
RCRA Code:	D039
Meth Code:	H061
Quantity Tons:	0.0875
Waste Quantity:	175
Quantity Unit:	P
Additional Code 1:	D018
Additional Code 2:	D001
Additional Code 3:	Not reported
Additional Code 4:	Not reported
Additional Code 5:	Not reported
Year:	2012
Shipment Date:	20121217
Creation Date:	5/4/2013 22:15:12

Map ID  
Direction  
Distance  
Elevation

MAP FINDINGS

Site

Database(s)

EDR ID Number  
EPA ID Number

**PRODIGY PRESS INC (Continued)**

**S113135171**

Receipt Date: 20130102  
Manifest ID: 003518317SKS  
Gen EPA ID: CAL000289308  
Trans EPA ID: TXR000081205  
Trans Name: SAFETY-KLEEN SYSTEMS INC  
Trans 2 EPA ID: OKD981588791  
Trans 2 Name: TRIAD TRANSPORT INC  
TSD EPA ID: TXD077603371  
Trans Name: SAFETY-KLEEN SYSTEMS INC  
TSD EPA ID: Not reported  
TSD Name: Not reported  
Waste Code: 343  
RCRA Code: Not reported  
Meth Code: H020  
Quantity Tons: 0.15  
Waste Quantity: 300  
Quantity Unit: P  
Additional Code 1: Not reported  
Additional Code 2: Not reported  
Additional Code 3: Not reported  
Additional Code 4: Not reported  
Additional Code 5: Not reported

Name: PRODIGY PRESS INC  
Address: 150 GRANT AVE  
Address 2: Not reported  
City,State,Zip: PALO ALTO, CA 94306  
Year: 2012  
Gepaid: CAL000289308  
Contact: RAY AZADON  
Telephone: 6505661890  
Mailing Name: Not reported  
Mailing Address: 150 GRANT AVE  
Gen County: 43  
Waste Category: Unspecified sludge waste  
TSD EPA ID: TND000772186  
TSD County: 99  
Disposal Method: Stabilization Or Chemical Fixation Prior To Disposal At Another Site  
Tons: 0.5

**Additional Info:**

Year: 2012  
Shipment Date: 20121015  
Creation Date: 5/8/2013 22:15:17  
Receipt Date: 20121023  
Manifest ID: 005676860FLE  
Gen EPA ID: CAL000289308  
Trans EPA ID: OHR000162800  
Trans Name: NEXEO SOLUTIONS  
Trans 2 EPA ID: KS0000336891  
Trans 2 Name: SAVANNAH TRANSPORT INC  
TSD EPA ID: TND000772186  
Trans Name: TRADEBE TREATMENT AND RECYCLING OF TENNESSE LLC  
TSD EPA ID: Not reported  
TSD Name: Not reported  
Waste Code: 223  
RCRA Code: Not reported

Map ID  
Direction  
Distance  
Elevation

MAP FINDINGS

Site

Database(s)

EDR ID Number  
EPA ID Number

**PRODIGY PRESS INC (Continued)**

**S113135171**

Meth Code:	H111
Quantity Tons:	0.25
Waste Quantity:	500
Quantity Unit:	P
Additional Code 1:	Not reported
Additional Code 2:	Not reported
Additional Code 3:	Not reported
Additional Code 4:	Not reported
Additional Code 5:	Not reported
Year:	2012
Shipment Date:	20121015
Creation Date:	5/8/2013 22:15:17
Receipt Date:	20121023
Manifest ID:	005676860FLE
Gen EPA ID:	CAL000289308
Trans EPA ID:	OHR000162800
Trans Name:	NEXEO SOLUTIONS
Trans 2 EPA ID:	KS0000336891
Trans 2 Name:	SAVANNAH TRANSPORT INC
TSDf EPA ID:	TND000772186
Trans Name:	TRADEBE TREATMENT AND RECYCLING OF TENNESSE LLC
TSDf Alt EPA ID:	Not reported
TSDf Alt Name:	Not reported
Waste Code:	491
RCRA Code:	Not reported
Meth Code:	H111
Quantity Tons:	0.5
Waste Quantity:	1000
Quantity Unit:	P
Additional Code 1:	Not reported
Additional Code 2:	Not reported
Additional Code 3:	Not reported
Additional Code 4:	Not reported
Additional Code 5:	Not reported
Year:	2012
Shipment Date:	20121015
Creation Date:	5/8/2013 22:15:17
Receipt Date:	20121023
Manifest ID:	005676860FLE
Gen EPA ID:	CAL000289308
Trans EPA ID:	OHR000162800
Trans Name:	NEXEO SOLUTIONS
Trans 2 EPA ID:	KS0000336891
Trans 2 Name:	SAVANNAH TRANSPORT INC
TSDf EPA ID:	TND000772186
Trans Name:	TRADEBE TREATMENT AND RECYCLING OF TENNESSE LLC
TSDf Alt EPA ID:	Not reported
TSDf Alt Name:	Not reported
Waste Code:	352
RCRA Code:	Not reported
Meth Code:	H111
Quantity Tons:	0.25
Waste Quantity:	500
Quantity Unit:	P
Additional Code 1:	Not reported

Map ID  
Direction  
Distance  
Elevation

MAP FINDINGS

Site

Database(s)

EDR ID Number  
EPA ID Number

**PRODIGY PRESS INC (Continued)**

**S113135171**

Additional Code 2:	Not reported
Additional Code 3:	Not reported
Additional Code 4:	Not reported
Additional Code 5:	Not reported
Year:	2012
Shipment Date:	20121217
Creation Date:	5/4/2013 22:15:12
Receipt Date:	20130102
Manifest ID:	003518317SKS
Gen EPA ID:	CAL000289308
Trans EPA ID:	TXR000081205
Trans Name:	SAFETY-KLEEN SYSTEMS INC
Trans 2 EPA ID:	OKD981588791
Trans 2 Name:	TRIAD TRANSPORT INC
TSDf EPA ID:	TXD077603371
Trans Name:	SAFETY-KLEEN SYSTEMS INC
TSDf Alt EPA ID:	Not reported
TSDf Alt Name:	Not reported
Waste Code:	741
RCRA Code:	D039
Meth Code:	H061
Quantity Tons:	0.0875
Waste Quantity:	175
Quantity Unit:	P
Additional Code 1:	D018
Additional Code 2:	D001
Additional Code 3:	Not reported
Additional Code 4:	Not reported
Additional Code 5:	Not reported
Year:	2012
Shipment Date:	20121217
Creation Date:	5/4/2013 22:15:12
Receipt Date:	20130102
Manifest ID:	003518317SKS
Gen EPA ID:	CAL000289308
Trans EPA ID:	TXR000081205
Trans Name:	SAFETY-KLEEN SYSTEMS INC
Trans 2 EPA ID:	OKD981588791
Trans 2 Name:	TRIAD TRANSPORT INC
TSDf EPA ID:	TXD077603371
Trans Name:	SAFETY-KLEEN SYSTEMS INC
TSDf Alt EPA ID:	Not reported
TSDf Alt Name:	Not reported
Waste Code:	343
RCRA Code:	Not reported
Meth Code:	H020
Quantity Tons:	0.15
Waste Quantity:	300
Quantity Unit:	P
Additional Code 1:	Not reported
Additional Code 2:	Not reported
Additional Code 3:	Not reported
Additional Code 4:	Not reported
Additional Code 5:	Not reported

Map ID  
Direction  
Distance  
Elevation

MAP FINDINGS

Site

Database(s)

EDR ID Number  
EPA ID Number

**PRODIGY PRESS INC (Continued)**

**S113135171**

Name: PRODIGY PRESS INC  
Address: 150 GRANT AVE  
Address 2: Not reported  
City,State,Zip: PALO ALTO, CA 94306  
Year: 2012  
Gepaid: CAL000289308  
Contact: RAY AZADON  
Telephone: 6505661890  
Mailing Name: Not reported  
Mailing Address: 150 GRANT AVE  
Gen County: 43  
Waste Category: Unspecified organic liquid mixture  
TSD EPA ID: TXD077603371  
TSD County: 99  
Disposal Method: Solvents Recovery  
Tons: 0.15

Additional Info:

Year: 2012  
Shipment Date: 20121015  
Creation Date: 5/8/2013 22:15:17  
Receipt Date: 20121023  
Manifest ID: 005676860FLE  
Gen EPA ID: CAL000289308  
Trans EPA ID: OHR000162800  
Trans Name: NEXEO SOLUTIONS  
Trans 2 EPA ID: KS0000336891  
Trans 2 Name: SAVANNAH TRANSPORT INC  
TSD EPA ID: TND000772186  
Trans Name: TRADEBE TREATMENT AND RECYCLING OF TENNESSE LLC  
TSD Alt EPA ID: Not reported  
TSD Alt Name: Not reported  
Waste Code: 223  
RCRA Code: Not reported  
Meth Code: H111  
Quantity Tons: 0.25  
Waste Quantity: 500  
Quantity Unit: P  
Additional Code 1: Not reported  
Additional Code 2: Not reported  
Additional Code 3: Not reported  
Additional Code 4: Not reported  
Additional Code 5: Not reported

Year: 2012  
Shipment Date: 20121015  
Creation Date: 5/8/2013 22:15:17  
Receipt Date: 20121023  
Manifest ID: 005676860FLE  
Gen EPA ID: CAL000289308  
Trans EPA ID: OHR000162800  
Trans Name: NEXEO SOLUTIONS  
Trans 2 EPA ID: KS0000336891  
Trans 2 Name: SAVANNAH TRANSPORT INC  
TSD EPA ID: TND000772186  
Trans Name: TRADEBE TREATMENT AND RECYCLING OF TENNESSE LLC  
TSD Alt EPA ID: Not reported  
TSD Alt Name: Not reported

Map ID  
Direction  
Distance  
Elevation

MAP FINDINGS

Site

Database(s)

EDR ID Number  
EPA ID Number

**PRODIGY PRESS INC (Continued)**

**S113135171**

Waste Code:	491
RCRA Code:	Not reported
Meth Code:	H111
Quantity Tons:	0.5
Waste Quantity:	1000
Quantity Unit:	P
Additional Code 1:	Not reported
Additional Code 2:	Not reported
Additional Code 3:	Not reported
Additional Code 4:	Not reported
Additional Code 5:	Not reported
Year:	2012
Shipment Date:	20121015
Creation Date:	5/8/2013 22:15:17
Receipt Date:	20121023
Manifest ID:	005676860FLE
Gen EPA ID:	CAL000289308
Trans EPA ID:	OHR000162800
Trans Name:	NEXEO SOLUTIONS
Trans 2 EPA ID:	KS0000336891
Trans 2 Name:	SAVANNAH TRANSPORT INC
TSDf EPA ID:	TND000772186
Trans Name:	TRADEBE TREATMENT AND RECYCLING OF TENNESSE LLC
TSDf Alt EPA ID:	Not reported
TSDf Alt Name:	Not reported
Waste Code:	352
RCRA Code:	Not reported
Meth Code:	H111
Quantity Tons:	0.25
Waste Quantity:	500
Quantity Unit:	P
Additional Code 1:	Not reported
Additional Code 2:	Not reported
Additional Code 3:	Not reported
Additional Code 4:	Not reported
Additional Code 5:	Not reported
Year:	2012
Shipment Date:	20121217
Creation Date:	5/4/2013 22:15:12
Receipt Date:	20130102
Manifest ID:	003518317SKS
Gen EPA ID:	CAL000289308
Trans EPA ID:	TXR000081205
Trans Name:	SAFETY-KLEEN SYSTEMS INC
Trans 2 EPA ID:	OKD981588791
Trans 2 Name:	TRIAD TRANSPORT INC
TSDf EPA ID:	TXD077603371
Trans Name:	SAFETY-KLEEN SYSTEMS INC
TSDf Alt EPA ID:	Not reported
TSDf Alt Name:	Not reported
Waste Code:	741
RCRA Code:	D039
Meth Code:	H061
Quantity Tons:	0.0875
Waste Quantity:	175

Map ID  
Direction  
Distance  
Elevation

MAP FINDINGS

Site

Database(s)

EDR ID Number  
EPA ID Number

**PRODIGY PRESS INC (Continued)**

**S113135171**

Quantity Unit:	P
Additional Code 1:	D018
Additional Code 2:	D001
Additional Code 3:	Not reported
Additional Code 4:	Not reported
Additional Code 5:	Not reported
Year:	2012
Shipment Date:	20121217
Creation Date:	5/4/2013 22:15:12
Receipt Date:	20130102
Manifest ID:	003518317SKS
Gen EPA ID:	CAL000289308
Trans EPA ID:	TXR000081205
Trans Name:	SAFETY-KLEEN SYSTEMS INC
Trans 2 EPA ID:	OKD981588791
Trans 2 Name:	TRIAD TRANSPORT INC
TSD EPA ID:	TXD077603371
Trans Name:	SAFETY-KLEEN SYSTEMS INC
TSD Alt EPA ID:	Not reported
TSD Alt Name:	Not reported
Waste Code:	343
RCRA Code:	Not reported
Meth Code:	H020
Quantity Tons:	0.15
Waste Quantity:	300
Quantity Unit:	P
Additional Code 1:	Not reported
Additional Code 2:	Not reported
Additional Code 3:	Not reported
Additional Code 4:	Not reported
Additional Code 5:	Not reported
Name:	PRODIGY PRESS INC
Address:	150 GRANT AVE
Address 2:	Not reported
City,State,Zip:	PALO ALTO, CA 94306
Year:	2009
Gepaid:	CAL000289308
Contact:	RAY AZADON
Telephone:	6505661890
Mailing Name:	Not reported
Mailing Address:	150 GRANT AVE
Gen County:	43
Waste Category:	Unspecified organic liquid mixture
TSD EPA ID:	TXD077603371
TSD County:	99
Disposal Method:	Fuel Blending Prior To Energy Recovery At Another Site
Tons:	0.15
Additional Info:	
Year:	2009
Shipment Date:	20090901
Creation Date:	3/5/2010 18:30:17
Receipt Date:	20090922
Manifest ID:	002017301SKS
Gen EPA ID:	CAL000289308

Map ID  
Direction  
Distance  
Elevation

MAP FINDINGS

Site

Database(s)

EDR ID Number  
EPA ID Number

**PRODIGY PRESS INC (Continued)**

**S113135171**

Trans EPA ID: TXR000050930  
Trans Name: SAFETY-KLEEN SYSTEMS INC  
Trans 2 EPA ID: OKD981588791  
Trans 2 Name: TRIAD TRANSPORT  
TSD EPA ID: TXD077603371  
Trans Name: SAFETY-KLEEN SYSTEMS INC  
TSD Alt EPA ID: Not reported  
TSD Alt Name: Not reported  
Waste Code: 343  
RCRA Code: Not reported  
Meth Code: H061  
Quantity Tons: 0.15  
Waste Quantity: 300  
Quantity Unit: P  
Additional Code 1: Not reported  
Additional Code 2: Not reported  
Additional Code 3: Not reported  
Additional Code 4: Not reported  
Additional Code 5: Not reported

Name: PRODIGY PRESS INC  
Address: 150 GRANT AVE  
Address 2: Not reported  
City,State,Zip: PALO ALTO, CA 94306  
Year: 2006  
Gepaid: CAL000289308  
Contact: RAY AZADON  
Telephone: 6505661890  
Mailing Name: Not reported  
Mailing Address: 150 GRANT AVE  
Gen County: 43  
Waste Category: Off-specification, aged or surplus organics  
TSD EPA ID: CAD059494310  
TSD County: 43  
Disposal Method: Transfer Station  
Tons: 0.1815

Additional Info:  
Year: 2006  
Shipment Date: 20060207  
Creation Date: 6/22/2006 18:33:59  
Receipt Date: 20060217  
Manifest ID: 24881149  
Gen EPA ID: CAL000289308  
Trans EPA ID: CAR000162172  
Trans Name: GENESIS ENVIRONMENTAL SERVICES  
Trans 2 EPA ID: Not reported  
Trans 2 Name: Not reported  
TSD EPA ID: CAD059494310  
Trans Name: CLEAN HARBORS SAN JOSE LLC  
TSD Alt EPA ID: Not reported  
TSD Alt Name: Not reported  
Waste Code: 343  
RCRA Code: D001  
Meth Code: H01  
Quantity Tons: 0.187  
Waste Quantity: 55



Map ID  
Direction  
Distance  
Elevation

MAP FINDINGS

Site

Database(s)

EDR ID Number  
EPA ID Number

**PRODIGY PRESS INC (Continued)**

**S113135171**

Quantity Unit:	G
Additional Code 1:	Not reported
Additional Code 2:	Not reported
Additional Code 3:	Not reported
Additional Code 4:	Not reported
Additional Code 5:	Not reported
Year:	2006
Shipment Date:	20060207
Creation Date:	6/22/2006 18:33:59
Receipt Date:	20060217
Manifest ID:	24881149
Gen EPA ID:	CAL000289308
Trans EPA ID:	CAR000162172
Trans Name:	GENESIS ENVIRONMENTAL SERVICES
Trans 2 EPA ID:	Not reported
Trans 2 Name:	Not reported
TSDf EPA ID:	CAD059494310
Trans Name:	CLEAN HARBORS SAN JOSE LLC
TSDf Alt EPA ID:	Not reported
TSDf Alt Name:	Not reported
Waste Code:	331
RCRA Code:	Not reported
Meth Code:	H01
Quantity Tons:	0.1815
Waste Quantity:	55
Quantity Unit:	G
Additional Code 1:	Not reported
Additional Code 2:	Not reported
Additional Code 3:	Not reported
Additional Code 4:	Not reported
Additional Code 5:	Not reported
Year:	2006
Shipment Date:	20060207
Creation Date:	7/5/2006 12:02:53
Receipt Date:	20060221
Manifest ID:	24881150
Gen EPA ID:	CAL000289308
Trans EPA ID:	CAR000162172
Trans Name:	GENESIS ENVIRONMENTAL SERVICES
Trans 2 EPA ID:	Not reported
Trans 2 Name:	Not reported
TSDf EPA ID:	CAD003963592
Trans Name:	ECS REFINING
TSDf Alt EPA ID:	CAD003963592
TSDf Alt Name:	Not reported
Waste Code:	541
RCRA Code:	D011
Meth Code:	R01
Quantity Tons:	0.22935
Waste Quantity:	55
Quantity Unit:	G
Additional Code 1:	Not reported
Additional Code 2:	Not reported
Additional Code 3:	Not reported
Additional Code 4:	Not reported

Map ID  
Direction  
Distance  
Elevation

MAP FINDINGS

Site

Database(s)

EDR ID Number  
EPA ID Number

**PRODIGY PRESS INC (Continued)**

**S113135171**

Additional Code 5:	Not reported
Year:	2006
Shipment Date:	20061011
Creation Date:	4/19/2007 18:30:50
Receipt Date:	20061017
Manifest ID:	000663425JJK
Gen EPA ID:	CAL000289308
Trans EPA ID:	CAR000162172
Trans Name:	GENESIS ENVIRONMENTAL SERVICES INC
Trans 2 EPA ID:	Not reported
Trans 2 Name:	Not reported
TSDf EPA ID:	CAD059494310
Trans Name:	CLEAN HARBORS SAN JOSE LLC
TSDf Alt EPA ID:	Not reported
TSDf Alt Name:	Not reported
Waste Code:	331
RCRA Code:	Not reported
Meth Code:	H141
Quantity Tons:	0.363
Waste Quantity:	110
Quantity Unit:	G
Additional Code 1:	Not reported
Additional Code 2:	Not reported
Additional Code 3:	Not reported
Additional Code 4:	Not reported
Additional Code 5:	Not reported
Year:	2006
Shipment Date:	20061011
Creation Date:	3/30/2007 13:33:47
Receipt Date:	20061113
Manifest ID:	000663427JJK
Gen EPA ID:	CAL000289308
Trans EPA ID:	CAR000162172
Trans Name:	GENESIS ENVIRONMENTAL SERVICES INC
Trans 2 EPA ID:	Not reported
Trans 2 Name:	Not reported
TSDf EPA ID:	CAD003963592
Trans Name:	ECS REFINING
TSDf Alt EPA ID:	Not reported
TSDf Alt Name:	Not reported
Waste Code:	541
RCRA Code:	D011
Meth Code:	H010
Quantity Tons:	Not reported
Waste Quantity:	55
Quantity Unit:	Not reported
Additional Code 1:	Not reported
Additional Code 2:	Not reported
Additional Code 3:	Not reported
Additional Code 4:	Not reported
Additional Code 5:	Not reported
Name:	PRODIGY PRESS INC
Address:	150 GRANT AVE

Map ID  
Direction  
Distance  
Elevation

MAP FINDINGS

Site

Database(s)

EDR ID Number  
EPA ID Number

**PRODIGY PRESS INC (Continued)**

**S113135171**

Address 2: Not reported  
City,State,Zip: PALO ALTO, CA 94306  
Year: 2006  
Gepaid: CAL000289308  
Contact: RAY AZADON  
Telephone: 6505661890  
Mailing Name: Not reported  
Mailing Address: 150 GRANT AVE  
Gen County: 43  
Waste Category: Off-specification, aged or surplus organics  
TSD EPA ID: CAD059494310  
TSD County: 43  
Disposal Method: Storage, Bulking, And/Or Transfer Off Site--No Treatment/Reovery (H010-H129) Or (H131-H135)  
Tons: 0.363

**Additional Info:**

Year: 2006  
Shipment Date: 20060207  
Creation Date: 6/22/2006 18:33:59  
Receipt Date: 20060217  
Manifest ID: 24881149  
Gen EPA ID: CAL000289308  
Trans EPA ID: CAR000162172  
Trans Name: GENESIS ENVIRONMENTAL SERVICES  
Trans 2 EPA ID: Not reported  
Trans 2 Name: Not reported  
TSD EPA ID: CAD059494310  
Trans Name: CLEAN HARBORS SAN JOSE LLC  
TSD Alt EPA ID: Not reported  
TSD Alt Name: Not reported  
Waste Code: 343  
RCRA Code: D001  
Meth Code: H01  
Quantity Tons: 0.187  
Waste Quantity: 55  
Quantity Unit: G  
Additional Code 1: Not reported  
Additional Code 2: Not reported  
Additional Code 3: Not reported  
Additional Code 4: Not reported  
Additional Code 5: Not reported

Year: 2006  
Shipment Date: 20060207  
Creation Date: 6/22/2006 18:33:59  
Receipt Date: 20060217  
Manifest ID: 24881149  
Gen EPA ID: CAL000289308  
Trans EPA ID: CAR000162172  
Trans Name: GENESIS ENVIRONMENTAL SERVICES  
Trans 2 EPA ID: Not reported  
Trans 2 Name: Not reported  
TSD EPA ID: CAD059494310  
Trans Name: CLEAN HARBORS SAN JOSE LLC  
TSD Alt EPA ID: Not reported  
TSD Alt Name: Not reported  
Waste Code: 331

Map ID  
Direction  
Distance  
Elevation

MAP FINDINGS

Site

Database(s)

EDR ID Number  
EPA ID Number

**PRODIGY PRESS INC (Continued)**

**S113135171**

RCRA Code:	Not reported
Meth Code:	H01
Quantity Tons:	0.1815
Waste Quantity:	55
Quantity Unit:	G
Additional Code 1:	Not reported
Additional Code 2:	Not reported
Additional Code 3:	Not reported
Additional Code 4:	Not reported
Additional Code 5:	Not reported
Year:	2006
Shipment Date:	20060207
Creation Date:	7/5/2006 12:02:53
Receipt Date:	20060221
Manifest ID:	24881150
Gen EPA ID:	CAL000289308
Trans EPA ID:	CAR000162172
Trans Name:	GENESIS ENVIRONMENTAL SERVICES
Trans 2 EPA ID:	Not reported
Trans 2 Name:	Not reported
TSDf EPA ID:	CAD003963592
Trans Name:	ECS REFINING
TSDf Alt EPA ID:	CAD003963592
TSDf Alt Name:	Not reported
Waste Code:	541
RCRA Code:	D011
Meth Code:	R01
Quantity Tons:	0.22935
Waste Quantity:	55
Quantity Unit:	G
Additional Code 1:	Not reported
Additional Code 2:	Not reported
Additional Code 3:	Not reported
Additional Code 4:	Not reported
Additional Code 5:	Not reported
Year:	2006
Shipment Date:	20061011
Creation Date:	4/19/2007 18:30:50
Receipt Date:	20061017
Manifest ID:	000663425JJK
Gen EPA ID:	CAL000289308
Trans EPA ID:	CAR000162172
Trans Name:	GENESIS ENVIRONMENTAL SERVICES INC
Trans 2 EPA ID:	Not reported
Trans 2 Name:	Not reported
TSDf EPA ID:	CAD059494310
Trans Name:	CLEAN HARBORS SAN JOSE LLC
TSDf Alt EPA ID:	Not reported
TSDf Alt Name:	Not reported
Waste Code:	331
RCRA Code:	Not reported
Meth Code:	H141
Quantity Tons:	0.363
Waste Quantity:	110
Quantity Unit:	G

Map ID  
Direction  
Distance  
Elevation

MAP FINDINGS

Site

Database(s)

EDR ID Number  
EPA ID Number

**PRODIGY PRESS INC (Continued)**

**S113135171**

Additional Code 1: Not reported  
Additional Code 2: Not reported  
Additional Code 3: Not reported  
Additional Code 4: Not reported  
Additional Code 5: Not reported  
  
Year: 2006  
Shipment Date: 20061011  
Creation Date: 3/30/2007 13:33:47  
Receipt Date: 20061113  
Manifest ID: 000663427JJK  
Gen EPA ID: CAL000289308  
Trans EPA ID: CAR000162172  
Trans Name: GENESIS ENVIRONMENTAL SERVICES INC  
Trans 2 EPA ID: Not reported  
Trans 2 Name: Not reported  
TSD EPA ID: CAD003963592  
Trans Name: ECS REFINING  
TSD Alt EPA ID: Not reported  
TSD Alt Name: Not reported  
Waste Code: 541  
RCRA Code: D011  
Meth Code: H010  
Quantity Tons: Not reported  
Waste Quantity: 55  
Quantity Unit: Not reported  
Additional Code 1: Not reported  
Additional Code 2: Not reported  
Additional Code 3: Not reported  
Additional Code 4: Not reported  
Additional Code 5: Not reported

Name: PRODIGY PRESS INC  
Address: 150 GRANT AVE  
Address 2: Not reported  
City,State,Zip: PALO ALTO, CA 94306  
Year: 2006  
Gepaid: CAL000289308  
Contact: RAY AZADON  
Telephone: 6505661890  
Mailing Name: Not reported  
Mailing Address: 150 GRANT AVE  
Gen County: 43  
Waste Category: Unspecified organic liquid mixture  
TSD EPA ID: CAD059494310  
TSD County: 43  
Disposal Method: Transfer Station  
Tons: 0.187

Additional Info:  
Year: 2006  
Shipment Date: 20060207  
Creation Date: 6/22/2006 18:33:59  
Receipt Date: 20060217  
Manifest ID: 24881149  
Gen EPA ID: CAL000289308  
Trans EPA ID: CAR000162172

Map ID  
Direction  
Distance  
Elevation

MAP FINDINGS

Site

Database(s)

EDR ID Number  
EPA ID Number

**PRODIGY PRESS INC (Continued)**

**S113135171**

Trans Name:	GENESIS ENVIRONMENTAL SERVICES
Trans 2 EPA ID:	Not reported
Trans 2 Name:	Not reported
TSDf EPA ID:	CAD059494310
Trans Name:	CLEAN HARBORS SAN JOSE LLC
TSDf Alt EPA ID:	Not reported
TSDf Alt Name:	Not reported
Waste Code:	343
RCRA Code:	D001
Meth Code:	H01
Quantity Tons:	0.187
Waste Quantity:	55
Quantity Unit:	G
Additional Code 1:	Not reported
Additional Code 2:	Not reported
Additional Code 3:	Not reported
Additional Code 4:	Not reported
Additional Code 5:	Not reported
Year:	2006
Shipment Date:	20060207
Creation Date:	6/22/2006 18:33:59
Receipt Date:	20060217
Manifest ID:	24881149
Gen EPA ID:	CAL000289308
Trans EPA ID:	CAR000162172
Trans Name:	GENESIS ENVIRONMENTAL SERVICES
Trans 2 EPA ID:	Not reported
Trans 2 Name:	Not reported
TSDf EPA ID:	CAD059494310
Trans Name:	CLEAN HARBORS SAN JOSE LLC
TSDf Alt EPA ID:	Not reported
TSDf Alt Name:	Not reported
Waste Code:	331
RCRA Code:	Not reported
Meth Code:	H01
Quantity Tons:	0.1815
Waste Quantity:	55
Quantity Unit:	G
Additional Code 1:	Not reported
Additional Code 2:	Not reported
Additional Code 3:	Not reported
Additional Code 4:	Not reported
Additional Code 5:	Not reported
Year:	2006
Shipment Date:	20060207
Creation Date:	7/5/2006 12:02:53
Receipt Date:	20060221
Manifest ID:	24881150
Gen EPA ID:	CAL000289308
Trans EPA ID:	CAR000162172
Trans Name:	GENESIS ENVIRONMENTAL SERVICES
Trans 2 EPA ID:	Not reported
Trans 2 Name:	Not reported
TSDf EPA ID:	CAD003963592
Trans Name:	ECS REFINING

Map ID  
Direction  
Distance  
Elevation

MAP FINDINGS

Site

Database(s)

EDR ID Number  
EPA ID Number

**PRODIGY PRESS INC (Continued)**

**S113135171**

TSDf Alt EPA ID:	CAD003963592
TSDf Alt Name:	Not reported
Waste Code:	541
RCRA Code:	D011
Meth Code:	R01
Quantity Tons:	0.22935
Waste Quantity:	55
Quantity Unit:	G
Additional Code 1:	Not reported
Additional Code 2:	Not reported
Additional Code 3:	Not reported
Additional Code 4:	Not reported
Additional Code 5:	Not reported
Year:	2006
Shipment Date:	20061011
Creation Date:	4/19/2007 18:30:50
Receipt Date:	20061017
Manifest ID:	000663425JJK
Gen EPA ID:	CAL000289308
Trans EPA ID:	CAR000162172
Trans Name:	GENESIS ENVIRONMENTAL SERVICES INC
Trans 2 EPA ID:	Not reported
Trans 2 Name:	Not reported
TSDf EPA ID:	CAD059494310
Trans Name:	CLEAN HARBORS SAN JOSE LLC
TSDf Alt EPA ID:	Not reported
TSDf Alt Name:	Not reported
Waste Code:	331
RCRA Code:	Not reported
Meth Code:	H141
Quantity Tons:	0.363
Waste Quantity:	110
Quantity Unit:	G
Additional Code 1:	Not reported
Additional Code 2:	Not reported
Additional Code 3:	Not reported
Additional Code 4:	Not reported
Additional Code 5:	Not reported
Year:	2006
Shipment Date:	20061011
Creation Date:	3/30/2007 13:33:47
Receipt Date:	20061113
Manifest ID:	000663427JJK
Gen EPA ID:	CAL000289308
Trans EPA ID:	CAR000162172
Trans Name:	GENESIS ENVIRONMENTAL SERVICES INC
Trans 2 EPA ID:	Not reported
Trans 2 Name:	Not reported
TSDf EPA ID:	CAD003963592
Trans Name:	ECS REFINING
TSDf Alt EPA ID:	Not reported
TSDf Alt Name:	Not reported
Waste Code:	541
RCRA Code:	D011
Meth Code:	H010

Map ID  
Direction  
Distance  
Elevation

MAP FINDINGS

Site

Database(s)

EDR ID Number  
EPA ID Number

**PRODIGY PRESS INC (Continued)**

**S113135171**

Quantity Tons: Not reported  
Waste Quantity: 55  
Quantity Unit: Not reported  
Additional Code 1: Not reported  
Additional Code 2: Not reported  
Additional Code 3: Not reported  
Additional Code 4: Not reported  
Additional Code 5: Not reported

[Click this hyperlink](#) while viewing on your computer to access  
8 additional CA HAZNET: record(s) in the EDR Site Report.

Name: PRODIGY PRESS INC  
Address: 150 GRANT AVE  
Address 2: Not reported  
City,State,Zip: PALO ALTO, CA 94306  
Year: 2006  
Gepaid: CAL000289308  
Contact: RAY AZADON  
Telephone: 6505661890  
Mailing Name: Not reported  
Mailing Address: 150 GRANT AVE  
Gen County: 43  
Waste Category: Photochemicals/photoprocessing waste  
TSD EPA ID: CAD003963592  
TSD County: 43  
Disposal Method: Metals Recovery Including Retoring,Smelting,Chemicals,Ect  
Tons: Not reported

**Additional Info:**

Year: 2006  
Shipment Date: 20060207  
Creation Date: 6/22/2006 18:33:59  
Receipt Date: 20060217  
Manifest ID: 24881149  
Gen EPA ID: CAL000289308  
Trans EPA ID: CAR000162172  
Trans Name: GENESIS ENVIRONMENTAL SERVICES  
Trans 2 EPA ID: Not reported  
Trans 2 Name: Not reported  
TSD EPA ID: CAD059494310  
Trans Name: CLEAN HARBORS SAN JOSE LLC  
TSD EPA ID: Not reported  
TSD Name: Not reported  
Waste Code: 343  
RCRA Code: D001  
Meth Code: H01  
Quantity Tons: 0.187  
Waste Quantity: 55  
Quantity Unit: G  
Additional Code 1: Not reported  
Additional Code 2: Not reported  
Additional Code 3: Not reported  
Additional Code 4: Not reported  
Additional Code 5: Not reported

Year: 2006



Map ID  
Direction  
Distance  
Elevation

MAP FINDINGS

Site

Database(s)

EDR ID Number  
EPA ID Number

**PRODIGY PRESS INC (Continued)**

**S113135171**

Shipment Date: 20060207  
Creation Date: 6/22/2006 18:33:59  
Receipt Date: 20060217  
Manifest ID: 24881149  
Gen EPA ID: CAL000289308  
Trans EPA ID: CAR000162172  
Trans Name: GENESIS ENVIRONMENTAL SERVICES  
Trans 2 EPA ID: Not reported  
Trans 2 Name: Not reported  
TSDf EPA ID: CAD059494310  
Trans Name: CLEAN HARBORS SAN JOSE LLC  
TSDf Alt EPA ID: Not reported  
TSDf Alt Name: Not reported  
Waste Code: 331  
RCRA Code: Not reported  
Meth Code: H01  
Quantity Tons: 0.1815  
Waste Quantity: 55  
Quantity Unit: G  
Additional Code 1: Not reported  
Additional Code 2: Not reported  
Additional Code 3: Not reported  
Additional Code 4: Not reported  
Additional Code 5: Not reported

Year: 2006  
Shipment Date: 20060207  
Creation Date: 7/5/2006 12:02:53  
Receipt Date: 20060221  
Manifest ID: 24881150  
Gen EPA ID: CAL000289308  
Trans EPA ID: CAR000162172  
Trans Name: GENESIS ENVIRONMENTAL SERVICES  
Trans 2 EPA ID: Not reported  
Trans 2 Name: Not reported  
TSDf EPA ID: CAD003963592  
Trans Name: ECS REFINING  
TSDf Alt EPA ID: CAD003963592  
TSDf Alt Name: Not reported  
Waste Code: 541  
RCRA Code: D011  
Meth Code: R01  
Quantity Tons: 0.22935  
Waste Quantity: 55  
Quantity Unit: G  
Additional Code 1: Not reported  
Additional Code 2: Not reported  
Additional Code 3: Not reported  
Additional Code 4: Not reported  
Additional Code 5: Not reported

Year: 2006  
Shipment Date: 20061011  
Creation Date: 4/19/2007 18:30:50  
Receipt Date: 20061017  
Manifest ID: 000663425JJK  
Gen EPA ID: CAL000289308

Map ID  
Direction  
Distance  
Elevation

MAP FINDINGS

Site

Database(s)

EDR ID Number  
EPA ID Number

**PRODIGY PRESS INC (Continued)**

**S113135171**

Trans EPA ID:	CAR000162172
Trans Name:	GENESIS ENVIRONMENTAL SERVICES INC
Trans 2 EPA ID:	Not reported
Trans 2 Name:	Not reported
TSDf EPA ID:	CAD059494310
Trans Name:	CLEAN HARBORS SAN JOSE LLC
TSDf Alt EPA ID:	Not reported
TSDf Alt Name:	Not reported
Waste Code:	331
RCRA Code:	Not reported
Meth Code:	H141
Quantity Tons:	0.363
Waste Quantity:	110
Quantity Unit:	G
Additional Code 1:	Not reported
Additional Code 2:	Not reported
Additional Code 3:	Not reported
Additional Code 4:	Not reported
Additional Code 5:	Not reported
Year:	2006
Shipment Date:	20061011
Creation Date:	3/30/2007 13:33:47
Receipt Date:	20061113
Manifest ID:	000663427JJK
Gen EPA ID:	CAL000289308
Trans EPA ID:	CAR000162172
Trans Name:	GENESIS ENVIRONMENTAL SERVICES INC
Trans 2 EPA ID:	Not reported
Trans 2 Name:	Not reported
TSDf EPA ID:	CAD003963592
Trans Name:	ECS REFINING
TSDf Alt EPA ID:	Not reported
TSDf Alt Name:	Not reported
Waste Code:	541
RCRA Code:	D011
Meth Code:	H010
Quantity Tons:	Not reported
Waste Quantity:	55
Quantity Unit:	Not reported
Additional Code 1:	Not reported
Additional Code 2:	Not reported
Additional Code 3:	Not reported
Additional Code 4:	Not reported
Additional Code 5:	Not reported

[Click this hyperlink](#) while viewing on your computer to access 8 additional CA HAZNET: record(s) in the EDR Site Report.

**HWTS:**

Name:	PRODIGY PRESS INC
Address:	150 GRANT AVE
Address 2:	Not reported
City,State,Zip:	PALO ALTO, CA 94306
EPA ID:	CAL000289308
Inactive Date:	06/30/2008

Map ID  
Direction  
Distance  
Elevation

MAP FINDINGS

Site

Database(s)

EDR ID Number  
EPA ID Number

**PRODIGY PRESS INC (Continued)**

**S113135171**

Create Date: 12/17/2004  
Last Act Date: 10/15/2013  
Mailing Name: Not reported  
Mailing Address: 150 GRANT AVE  
Mailing Address 2: Not reported  
Mailing City,State,Zip: PALO ALTO, CA 943060000  
Owner Name: PRODIGY PRESS INC  
Owner Address: 1136 W EVELYN AVE  
Owner Address 2: Not reported  
Owner City,State,Zip: SUNNYVALE, CA 940860000  
Contact Name: RAY AZADON  
Contact Address: 1136 W EVELYN AVE  
Contact Address 2: Not reported  
City,State,Zip: SUNNYVALE, CA 940860000

**NAICS:**

EPA ID: CAL000289308  
Create Date: 2004-12-17 15:30:36  
NAICS Code: 99999  
NAICS Description: Not Otherwise Specified  
Issued EPA ID Date: 2004-12-17 15:30:36  
Inactive Date: 2008-06-30 00:00:00  
Facility Name: PRODIGY PRESS INC  
Facility Address: 150 GRANT AVE  
Facility Address 2: Not reported  
Facility City: PALO ALTO  
Facility County: 43  
Facility State: CA  
Facility Zip: 94306

EPA ID: CAL000289308  
Create Date: 2013-10-15 15:45:41  
NAICS Code: 323110  
NAICS Description: Commercial Lithographic Printing  
Issued EPA ID Date: 2004-12-17 15:30:36  
Inactive Date: 2008-06-30 00:00:00  
Facility Name: PRODIGY PRESS INC  
Facility Address: 150 GRANT AVE  
Facility Address 2: Not reported  
Facility City: PALO ALTO  
Facility County: 43  
Facility State: CA  
Facility Zip: 94306

**B3**  
**WNW**  
**< 1/8**  
**0.022 mi.**  
**116 ft.**

**ELAINE M CABREZA DDS INC**  
**2421 PARK BLVD STE A204**  
**PALO ALTO, CA 94306**  
**Site 1 of 10 in cluster B**

**RCRA NonGen / NLR 1024814230**  
**CAL000308192**

**Relative:**  
**Higher**  
**Actual:**  
**30 ft.**

RCRA NonGen / NLR:  
Date form received by agency: 2006-06-21 00:00:00.0  
Facility name: ELAINE M CABREZA DDS INC  
Facility address: 2421 PARK BLVD STE A204  
PALO ALTO, CA 94306-1956  
EPA ID: CAL000308192  
Contact: ELAINE CABREZA

Map ID  
Direction  
Distance  
Elevation

MAP FINDINGS

Site

Database(s)

EDR ID Number  
EPA ID Number

**ELAINE M CABREZA DDS INC (Continued)**

**1024814230**

Contact address: 2421 PARK BLVD STE A204  
PALO ALTO, CA 94306  
Contact country: Not reported  
Contact telephone: 650-328-1580  
Contact email: ELAINECABREZADDS@GMAIL.COM  
EPA Region: 09  
Classification: Non-Generator  
Description: Handler: Non-Generators do not presently generate hazardous waste

Owner/Operator Summary:

Owner/operator name: ELAINE M CABREZA  
Owner/operator address: 32435 LIGHTHOUSE WAY  
UNION CITY, CA 94587  
Owner/operator country: Not reported  
Owner/operator telephone: 510-325-3062  
Owner/operator email: Not reported  
Owner/operator fax: Not reported  
Owner/operator extension: Not reported  
Legal status: Other  
Owner/Operator Type: Owner  
Owner/Op start date: Not reported  
Owner/Op end date: Not reported

Owner/operator name: ELAINE CABREZA  
Owner/operator address: 2421 PARK BLVD STE A204  
PALO ALTO, CA 94306  
Owner/operator country: Not reported  
Owner/operator telephone: 650-328-1580  
Owner/operator email: Not reported  
Owner/operator fax: Not reported  
Owner/operator extension: Not reported  
Legal status: Other  
Owner/Operator Type: Operator  
Owner/Op start date: Not reported  
Owner/Op end date: Not reported

Handler Activities Summary:

U.S. importer of hazardous waste: No  
Mixed waste (haz. and radioactive): No  
Recycler of hazardous waste: No  
Transporter of hazardous waste: Yes  
Treater, storer or disposer of HW: No  
Underground injection activity: No  
On-site burner exemption: No  
Furnace exemption: No  
Used oil fuel burner: No  
Used oil processor: No  
Used oil refiner: No  
Used oil fuel marketer to burner: No  
Used oil Specification marketer: No  
Used oil transfer facility: No  
Used oil transporter: No

Violation Status: No violations found

MAP FINDINGS

Map ID  
Direction  
Distance  
Elevation

Site

Database(s)

EDR ID Number  
EPA ID Number

**B4**  
**WNW**  
**< 1/8**  
**0.022 mi.**  
**116 ft.**

**ELEGANT SMILE**  
**2421 PARK BL 205**  
**PALO ALTO, CA 94306**  
**Site 2 of 10 in cluster B**

**CUPA Listings** **S121471234**  
**CERS** **N/A**

**Relative:**  
**Higher**  
**Actual:**  
**30 ft.**

CUPA SANTA CLARA:  
Name: ELEGANT SMILE  
Address: 2421 PARK BL 205  
City,State,Zip: PALO ALTO, CA 94306  
Region: SANTA CLARA  
PE#: 2202  
Program Description: GENERATES < 100 KG/YR  
Latitude: 37.417576  
Longitude: -122.131522  
Record ID: PR0330376  
Facility ID: FA0230364

CERS:  
Name: ELEGANT SMILE  
Address: 2421 PARK BL 205  
City,State,Zip: PALO ALTO, CA 94306  
Site ID: 114231  
CERS ID: 10079275  
CERS Description: Chemical Storage Facilities

Evaluation:  
Eval General Type: Compliance Evaluation Inspection  
Eval Date: 02-05-2015  
Violations Found: No  
Eval Type: Routine done by local agency  
Eval Notes: Business no longer stores or uses hazardous materials. Need to remove from CERS program.  
Eval Division: Palo Alto City Fire Department  
Eval Program: HMRRP  
Eval Source: CERS

Eval General Type: Compliance Evaluation Inspection  
Eval Date: 01-08-2015  
Violations Found: No  
Eval Type: Routine done by local agency  
Eval Notes: No reporting needed.  
Eval Division: Palo Alto City Fire Department  
Eval Program: HMRRP  
Eval Source: CERS

Affiliation:  
Affiliation Type Desc: CUPA District  
Entity Name: Santa Clara County Environmental Health  
Entity Title: Not reported  
Affiliation Address: 1555 Berger Drive, Suite 300  
Affiliation City: San Jose  
Affiliation State: CA  
Affiliation Country: Not reported  
Affiliation Zip: 95112-2716  
Affiliation Phone: (408) 918-3400

Affiliation Type Desc: Operator  
Entity Name: TERU HARADA

Map ID  
Direction  
Distance  
Elevation

MAP FINDINGS

Site

Database(s)

EDR ID Number  
EPA ID Number

**ELEGANT SMILE (Continued)**

**S121471234**

Entity Title: Not reported  
Affiliation Address: Not reported  
Affiliation City: Not reported  
Affiliation State: Not reported  
Affiliation Country: Not reported  
Affiliation Zip: Not reported  
Affiliation Phone: (650) 321-8731

Affiliation Type Desc: Parent Corporation  
Entity Name: ELEGANT SMILE  
Entity Title: Not reported  
Affiliation Address: Not reported  
Affiliation City: Not reported  
Affiliation State: Not reported  
Affiliation Country: Not reported  
Affiliation Zip: Not reported  
Affiliation Phone: Not reported

Affiliation Type Desc: Legal Owner  
Entity Name: TERU HARADA  
Entity Title: Not reported  
Affiliation Address: Not reported  
Affiliation City: PALO ALTO  
Affiliation State: CA  
Affiliation Country: United States  
Affiliation Zip: 94306  
Affiliation Phone: (650) 321-8731

**B5  
WNW  
< 1/8  
0.022 mi.  
116 ft.**

**WHITMAN, DEB  
149 S CALIFORNIA AVE STE A310  
PALO ALTO, CA 94306  
Site 3 of 10 in cluster B**

**HAZNET S118913167  
HWTS N/A**

**Relative:  
Higher  
Actual:  
30 ft.**

HAZNET:  
Name: WHITMAN, DEB  
Address: 149 S CALIFORNIA AVE STE A310  
Address 2: Not reported  
City, State, Zip: PALO ALTO, CA 943061978  
Year: 2015  
Gepaid: CAC002806261  
Contact: WHITMAN, DEB  
Telephone: 6505203227  
Mailing Name: Not reported  
Mailing Address: 149 S CALIFORNIA AVE STE A310  
Gen County: 43  
Waste Category: Asbestos containing waste  
TSD EPA ID: CAD981382732  
TSD County: 01  
Disposal Method: Landfill Or Surface Impoundment That Will Be Closed As Landfill( To Include On-Site Treatment And/Or Stabilization)  
Tons: 0.23  
Additional Info:  
Year: 2015  
Shipment Date: 20150325  
Creation Date: 6/26/2015 22:16:07

Map ID  
 Direction  
 Distance  
 Elevation

MAP FINDINGS

Site

Database(s)

EDR ID Number  
 EPA ID Number

**WHITMAN, DEB (Continued)**

**S118913167**

Receipt Date: 20150401  
 Manifest ID: 013922074JJK  
 Gen EPA ID: CAC002806261  
 Trans EPA ID: CAR000050815  
 Trans Name: PW STEPHENS ENVIRONMENTAL INC  
 Trans 2 EPA ID: CAL000317320  
 Trans 2 Name: UNIWASTE  
 TSDf EPA ID: CAD981382732  
 Trans Name: ALTAMONT LANDFILL  
 TSDf Alt EPA ID: Not reported  
 TSDf Alt Name: Not reported  
 Waste Code: 151  
 RCRA Code: Not reported  
 Meth Code: H132  
 Quantity Tons: 0.23  
 Waste Quantity: 1  
 Quantity Unit: Y  
 Additional Code 1: Not reported  
 Additional Code 2: Not reported  
 Additional Code 3: Not reported  
 Additional Code 4: Not reported  
 Additional Code 5: Not reported

**HWTS:**

Name: WHITMAN, DEB  
 Address: 149 S CALIFORNIA AVE STE A310  
 Address 2: Not reported  
 City,State,Zip: PALO ALTO, CA 943061978  
 EPA ID: CAC002806261  
 Inactive Date: 06/04/2015  
 Create Date: 03/05/2015  
 Last Act Date: 06/05/2015  
 Mailing Name: Not reported  
 Mailing Address: 149 S CALIFORNIA AVE STE A310  
 Mailing Address 2: Not reported  
 Mailing City,State,Zip: PALO ALTO, CA 943061978  
 Owner Name: WHITMAN, DEB  
 Owner Address: 149 S CALIFORNIA AVE STE A310  
 Owner Address 2: Not reported  
 Owner City,State,Zip: PALO ALTO, CA 943061978  
 Contact Name: WHITMAN, DEB  
 Contact Address: 149 S CALIFORNIA AVE STE A310  
 Contact Address 2: Not reported  
 City,State,Zip: PALO ALTO, CA 943061978

**B6  
 WNW  
 < 1/8  
 0.022 mi.  
 116 ft.**

**SCOTT I. NABETA, DDS, INC.  
 2421 PARK BLVD #A202  
 PALO ALTO, CA 94306  
 Site 4 of 10 in cluster B**

**HAZNET S113127687  
 HWTS N/A**

**Relative:  
 Higher  
 Actual:  
 30 ft.**

**HAZNET:**  
 Name: SCOTT I. NABETA, DDS, INC.  
 Address: 2421 PARK BLVD #A202  
 Address 2: Not reported  
 City,State,Zip: PALO ALTO, CA 943060000

Map ID  
Direction  
Distance  
Elevation

MAP FINDINGS

Site

Database(s)

EDR ID Number  
EPA ID Number

**SCOTT I. NABETA, DDS, INC. (Continued)**

**S113127687**

Year: 2003  
Gepaid: CAL000273270  
Contact: SCOTT NABETA  
Telephone: 6503210915  
Mailing Name: Not reported  
Mailing Address: 2421 PARK BLVD STE A202  
Gen County: 43  
Waste Category: Unspecified organic liquid mixture  
TSD EPA ID: CAL000212588  
TSD County: 43  
Disposal Method: Treatment, Tank  
Tons: 0.0068

Additional Info:  
Year: 2003  
Shipment Date: 20030826  
Creation Date: 7/29/2004 7:44:50  
Receipt Date: 20030826  
Manifest ID: 22352368  
Gen EPA ID: CAL000273270  
Trans EPA ID: CAL000212588  
Trans Name: Not reported  
Trans 2 EPA ID: Not reported  
Trans 2 Name: Not reported  
TSD EPA ID: CAL000212588  
Trans Name: Not reported  
TSD Alt EPA ID: CAL000212588  
TSD Alt Name: Not reported  
Waste Code: 343  
RCRA Code: Not reported  
Meth Code: T01  
Quantity Tons: 0.0068  
Waste Quantity: 2  
Quantity Unit: G  
Additional Code 1: Not reported  
Additional Code 2: Not reported  
Additional Code 3: Not reported  
Additional Code 4: Not reported  
Additional Code 5: Not reported

Name: SCOTT I. NABETA, DDS, INC.  
Address: 2421 PARK BLVD #A202  
Address 2: Not reported  
City, State, Zip: PALO ALTO, CA 943060000  
Year: 2004  
Gepaid: CAL000273270  
Contact: SCOTT NABETA  
Telephone: 6503210915  
Mailing Name: Not reported  
Mailing Address: 2421 PARK BLVD STE A202  
Gen County: 43  
Waste Category: Unspecified organic liquid mixture  
TSD EPA ID: CAL000175030  
TSD County: 43  
Disposal Method: Treatment, Tank  
Tons: 0.0102



Map ID  
Direction  
Distance  
Elevation

MAP FINDINGS

Site

Database(s)

EDR ID Number  
EPA ID Number

**SCOTT I. NABETA, DDS, INC. (Continued)**

**S113127687**

Additional Info:

Year: 2004  
Shipment Date: 20040727  
Creation Date: 11/5/2004 18:30:59  
Receipt Date: 20040727  
Manifest ID: 23857928  
Gen EPA ID: CAL000273270  
Trans EPA ID: CAL000175030  
Trans Name: ECOSOLUTIONS  
Trans 2 EPA ID: Not reported  
Trans 2 Name: Not reported  
TSDF EPA ID: CAL000175030  
Trans Name: IONIZATION RESEARCH/ECOSOLUTIONS  
TSDF Alt EPA ID: CAL000175030  
TSDF Alt Name: Not reported  
Waste Code: 343  
RCRA Code: NONE  
Meth Code: T01  
Quantity Tons: 0.0102  
Waste Quantity: 3  
Quantity Unit: G  
Additional Code 1: Not reported  
Additional Code 2: Not reported  
Additional Code 3: Not reported  
Additional Code 4: Not reported  
Additional Code 5: Not reported

Name: SCOTT I. NABETA, DDS, INC.  
Address: 2421 PARK BLVD #A202  
Address 2: Not reported  
City,State,Zip: PALO ALTO, CA 943060000  
Year: 2005  
Gepaid: CAL000273270  
Contact: SCOTT NABETA  
Telephone: 6503210915  
Mailing Name: Not reported  
Mailing Address: 2421 PARK BLVD STE A202  
Gen County: 43  
Waste Category: Unspecified organic liquid mixture  
TSD EPA ID: CAL000175030  
TSD County: 43  
Disposal Method: Treatment, Tank  
Tons: 0.0051

Additional Info:

Year: 2005  
Shipment Date: 20050628  
Creation Date: 10/11/2005 18:31:29  
Receipt Date: 20050629  
Manifest ID: 24429516  
Gen EPA ID: CAL000273270  
Trans EPA ID: CAL000175030  
Trans Name: ECOSOLUTIONS  
Trans 2 EPA ID: Not reported  
Trans 2 Name: Not reported  
TSDF EPA ID: CAL000175030

Map ID  
Direction  
Distance  
Elevation

MAP FINDINGS

Site

Database(s)

EDR ID Number  
EPA ID Number

**SCOTT I. NABETA, DDS, INC. (Continued)**

**S113127687**

Trans Name: IONIZATION RESEARCH/ECOSOLUTIONS  
TSDf Alt EPA ID: CAL000175030  
TSDf Alt Name: Not reported  
Waste Code: 343  
RCRA Code: Not reported  
Meth Code: T01  
Quantity Tons: 0.0051  
Waste Quantity: 1.5  
Quantity Unit: G  
Additional Code 1: Not reported  
Additional Code 2: Not reported  
Additional Code 3: Not reported  
Additional Code 4: Not reported  
Additional Code 5: Not reported

**HWTS:**

Name: SCOTT I. NABETA, DDS, INC.  
Address: 2421 PARK BLVD #A202  
Address 2: Not reported  
City,State,Zip: PALO ALTO, CA 943060000  
EPA ID: CAL000273270  
Inactive Date: 06/30/2015  
Create Date: 07/16/2003  
Last Act Date: 11/19/2015  
Mailing Name: Not reported  
Mailing Address: 425 BURGESS DRIVE  
Mailing Address 2: Not reported  
Mailing City,State,Zip: MENLO PARK, CA 940250000  
Owner Name: SCOTT I. NABETA, DDS, INC.  
Owner Address: 425 BURGESS DRIVE  
Owner Address 2: Not reported  
Owner City,State,Zip: MENLO PARK, CA 940250000  
Contact Name: SCOTT NABETA  
Contact Address: 425 BURGESS DR.  
Contact Address 2: Not reported  
City,State,Zip: MENLO PARK, CA 940250000

**NAICS:**

EPA ID: CAL000273270  
Create Date: 2003-07-16 14:20:03  
NAICS Code: 62121  
NAICS Description: Offices of Dentists  
Issued EPA ID Date: 2003-07-16 14:20:03  
Inactive Date: 2015-06-30 00:00:00  
Facility Name: SCOTT I. NABETA, DDS, INC.  
Facility Address: 2421 PARK BLVD #A202  
Facility Address 2: Not reported  
Facility City: PALO ALTO  
Facility County: 43  
Facility State: CA  
Facility Zip: 943060000

Map ID  
Direction  
Distance  
Elevation

MAP FINDINGS

Site

Database(s)

EDR ID Number  
EPA ID Number

**B7**  
**WNW**  
**< 1/8**  
**0.022 mi.**  
**116 ft.**

**ROLAND KUMAGAI DDS INC**  
**2421 PARK BLVD #A202**  
**PALO ALTO, CA 94306**  
**Site 5 of 10 in cluster B**

**HAZNET** **S113166271**  
**HWTS** **N/A**

**Relative:**  
**Higher**  
**Actual:**  
**30 ft.**

**HAZNET:**  
Name: ROLAND KUMAGAI DDS INC  
Address: 2421 PARK BLVD #A202  
Address 2: Not reported  
City,State,Zip: PALO ALTO, CA 943060000  
Year: 2000  
Gepaid: CAL921185576  
Contact: ROLAND KUMAGAI  
Telephone: 6503210915  
Mailing Name: Not reported  
Mailing Address: 2421 PARK BLVD STE A202  
Gen County: 43  
Waste Category: Unspecified organic liquid mixture  
TSD EPA ID: CAL000212588  
TSD County: 43  
Disposal Method: Treatment, Tank  
Tons: 0.0204

**Additional Info:**  
Year: 2000  
Shipment Date: 20001205  
Creation Date: 2/1/2001 0:00:00  
Receipt Date: 20001206  
Manifest ID: 20506008  
Gen EPA ID: CAL921185576  
Trans EPA ID: CAL000212588  
Trans Name: Not reported  
Trans 2 EPA ID: Not reported  
Trans 2 Name: Not reported  
TSDF EPA ID: CAL000212588  
Trans Name: Not reported  
TSDF Alt EPA ID: CAL000212588  
TSDF Alt Name: Not reported  
Waste Code: 343  
RCRA Code: Not reported  
Meth Code: T01  
Quantity Tons: 0.017  
Waste Quantity: 5  
Quantity Unit: G  
Additional Code 1: Not reported  
Additional Code 2: Not reported  
Additional Code 3: Not reported  
Additional Code 4: Not reported  
Additional Code 5: Not reported

Year: 2000  
Shipment Date: 20001205  
Creation Date: 2/1/2001 0:00:00  
Receipt Date: 20001206  
Manifest ID: 20506008  
Gen EPA ID: CAL921185576  
Trans EPA ID: CAL000212588  
Trans Name: Not reported  
Trans 2 EPA ID: Not reported

Map ID  
Direction  
Distance  
Elevation

MAP FINDINGS

Site

Database(s)

EDR ID Number  
EPA ID Number

**ROLAND KUMAGAI DDS INC (Continued)**

**S113166271**

Trans 2 Name:	Not reported
TSDF EPA ID:	CAL000212588
Trans Name:	Not reported
TSDF Alt EPA ID:	CAL000212588
TSDF Alt Name:	Not reported
Waste Code:	343
RCRA Code:	Not reported
Meth Code:	T01
Quantity Tons:	0.0034
Waste Quantity:	1
Quantity Unit:	G
Additional Code 1:	Not reported
Additional Code 2:	Not reported
Additional Code 3:	Not reported
Additional Code 4:	Not reported
Additional Code 5:	Not reported
Year:	2000
Shipment Date:	20001205
Creation Date:	2/1/2001 0:00:00
Receipt Date:	20001206
Manifest ID:	20506008
Gen EPA ID:	CAL921185576
Trans EPA ID:	CAL000212588
Trans Name:	Not reported
Trans 2 EPA ID:	Not reported
Trans 2 Name:	Not reported
TSDF EPA ID:	CAL000212588
Trans Name:	Not reported
TSDF Alt EPA ID:	CAL000212588
TSDF Alt Name:	Not reported
Waste Code:	Not reported
RCRA Code:	Not reported
Meth Code:	R01
Quantity Tons:	0
Waste Quantity:	0
Quantity Unit:	Not reported
Additional Code 1:	Not reported
Additional Code 2:	Not reported
Additional Code 3:	Not reported
Additional Code 4:	Not reported
Additional Code 5:	Not reported
Year:	2000
Shipment Date:	20001205
Creation Date:	2/1/2001 0:00:00
Receipt Date:	20001206
Manifest ID:	20506008
Gen EPA ID:	CAL921185576
Trans EPA ID:	CAL000212588
Trans Name:	Not reported
Trans 2 EPA ID:	Not reported
Trans 2 Name:	Not reported
TSDF EPA ID:	CAL000212588
Trans Name:	Not reported
TSDF Alt EPA ID:	CAL000212588
TSDF Alt Name:	Not reported

Map ID  
Direction  
Distance  
Elevation

MAP FINDINGS

Site

Database(s)

EDR ID Number  
EPA ID Number

**ROLAND KUMAGAI DDS INC (Continued)**

**S113166271**

Waste Code: Not reported  
RCRA Code: Not reported  
Meth Code: T01  
Quantity Tons: 0  
Waste Quantity: 0  
Quantity Unit: Not reported  
Additional Code 1: Not reported  
Additional Code 2: Not reported  
Additional Code 3: Not reported  
Additional Code 4: Not reported  
Additional Code 5: Not reported

Name: ROLAND KUMAGAI DDS INC  
Address: 2421 PARK BLVD #A202  
Address 2: Not reported  
City,State,Zip: PALO ALTO, CA 943060000  
Year: 2000  
Gepaid: CAL921185576  
Contact: ROLAND KUMAGAI  
Telephone: 6503210915  
Mailing Name: Not reported  
Mailing Address: 2421 PARK BLVD STE A202  
Gen County: 43  
Waste Category: Not reported  
TSD EPA ID: CAL000212588  
TSD County: 43  
Disposal Method: Recycler  
Tons: 0

Additional Info:  
Year: 2000  
Shipment Date: 20001205  
Creation Date: 2/1/2001 0:00:00  
Receipt Date: 20001206  
Manifest ID: 20506008  
Gen EPA ID: CAL921185576  
Trans EPA ID: CAL000212588  
Trans Name: Not reported  
Trans 2 EPA ID: Not reported  
Trans 2 Name: Not reported  
TSD EPA ID: CAL000212588  
Trans Name: Not reported  
TSD EPA ID: CAL000212588  
TSD Name: Not reported  
Waste Code: 343  
RCRA Code: Not reported  
Meth Code: T01  
Quantity Tons: 0.017  
Waste Quantity: 5  
Quantity Unit: G  
Additional Code 1: Not reported  
Additional Code 2: Not reported  
Additional Code 3: Not reported  
Additional Code 4: Not reported  
Additional Code 5: Not reported  
  
Year: 2000

Map ID  
Direction  
Distance  
Elevation

MAP FINDINGS

Site

Database(s)

EDR ID Number  
EPA ID Number

**ROLAND KUMAGAI DDS INC (Continued)**

**S113166271**

Shipment Date: 20001205  
Creation Date: 2/1/2001 0:00:00  
Receipt Date: 20001206  
Manifest ID: 20506008  
Gen EPA ID: CAL921185576  
Trans EPA ID: CAL000212588  
Trans Name: Not reported  
Trans 2 EPA ID: Not reported  
Trans 2 Name: Not reported  
TSDf EPA ID: CAL000212588  
Trans Name: Not reported  
TSDf Alt EPA ID: CAL000212588  
TSDf Alt Name: Not reported  
Waste Code: 343  
RCRA Code: Not reported  
Meth Code: T01  
Quantity Tons: 0.0034  
Waste Quantity: 1  
Quantity Unit: G  
Additional Code 1: Not reported  
Additional Code 2: Not reported  
Additional Code 3: Not reported  
Additional Code 4: Not reported  
Additional Code 5: Not reported

Year: 2000  
Shipment Date: 20001205  
Creation Date: 2/1/2001 0:00:00  
Receipt Date: 20001206  
Manifest ID: 20506008  
Gen EPA ID: CAL921185576  
Trans EPA ID: CAL000212588  
Trans Name: Not reported  
Trans 2 EPA ID: Not reported  
Trans 2 Name: Not reported  
TSDf EPA ID: CAL000212588  
Trans Name: Not reported  
TSDf Alt EPA ID: CAL000212588  
TSDf Alt Name: Not reported  
Waste Code: Not reported  
RCRA Code: Not reported  
Meth Code: R01  
Quantity Tons: 0  
Waste Quantity: 0  
Quantity Unit: Not reported  
Additional Code 1: Not reported  
Additional Code 2: Not reported  
Additional Code 3: Not reported  
Additional Code 4: Not reported  
Additional Code 5: Not reported

Year: 2000  
Shipment Date: 20001205  
Creation Date: 2/1/2001 0:00:00  
Receipt Date: 20001206  
Manifest ID: 20506008  
Gen EPA ID: CAL921185576

Map ID  
Direction  
Distance  
Elevation

MAP FINDINGS

Site

Database(s)

EDR ID Number  
EPA ID Number

**ROLAND KUMAGAI DDS INC (Continued)**

**S113166271**

Trans EPA ID: CAL000212588  
Trans Name: Not reported  
Trans 2 EPA ID: Not reported  
Trans 2 Name: Not reported  
TSD EPA ID: CAL000212588  
Trans Name: Not reported  
TSD Alt EPA ID: CAL000212588  
TSD Alt Name: Not reported  
Waste Code: Not reported  
RCRA Code: Not reported  
Meth Code: T01  
Quantity Tons: 0  
Waste Quantity: 0  
Quantity Unit: Not reported  
Additional Code 1: Not reported  
Additional Code 2: Not reported  
Additional Code 3: Not reported  
Additional Code 4: Not reported  
Additional Code 5: Not reported

Name: ROLAND KUMAGAI DDS INC  
Address: 2421 PARK BLVD #A202  
Address 2: Not reported  
City,State,Zip: PALO ALTO, CA 943060000  
Year: 2000  
Gepaid: CAL921185576  
Contact: ROLAND KUMAGAI  
Telephone: 6503210915  
Mailing Name: Not reported  
Mailing Address: 2421 PARK BLVD STE A202  
Gen County: 43  
Waste Category: Not reported  
TSD EPA ID: CAL000212588  
TSD County: 43  
Disposal Method: Treatment, Tank  
Tons: 0

Additional Info:  
Year: 2000  
Shipment Date: 20001205  
Creation Date: 2/1/2001 0:00:00  
Receipt Date: 20001206  
Manifest ID: 20506008  
Gen EPA ID: CAL921185576  
Trans EPA ID: CAL000212588  
Trans Name: Not reported  
Trans 2 EPA ID: Not reported  
Trans 2 Name: Not reported  
TSD EPA ID: CAL000212588  
Trans Name: Not reported  
TSD Alt EPA ID: CAL000212588  
TSD Alt Name: Not reported  
Waste Code: 343  
RCRA Code: Not reported  
Meth Code: T01  
Quantity Tons: 0.017  
Waste Quantity: 5

Map ID  
Direction  
Distance  
Elevation

MAP FINDINGS

Site

Database(s)

EDR ID Number  
EPA ID Number

**ROLAND KUMAGAI DDS INC (Continued)**

**S113166271**

Quantity Unit:	G
Additional Code 1:	Not reported
Additional Code 2:	Not reported
Additional Code 3:	Not reported
Additional Code 4:	Not reported
Additional Code 5:	Not reported
Year:	2000
Shipment Date:	20001205
Creation Date:	2/1/2001 0:00:00
Receipt Date:	20001206
Manifest ID:	20506008
Gen EPA ID:	CAL921185576
Trans EPA ID:	CAL000212588
Trans Name:	Not reported
Trans 2 EPA ID:	Not reported
Trans 2 Name:	Not reported
TSDf EPA ID:	CAL000212588
Trans Name:	Not reported
TSDf Alt EPA ID:	CAL000212588
TSDf Alt Name:	Not reported
Waste Code:	343
RCRA Code:	Not reported
Meth Code:	T01
Quantity Tons:	0.0034
Waste Quantity:	1
Quantity Unit:	G
Additional Code 1:	Not reported
Additional Code 2:	Not reported
Additional Code 3:	Not reported
Additional Code 4:	Not reported
Additional Code 5:	Not reported
Year:	2000
Shipment Date:	20001205
Creation Date:	2/1/2001 0:00:00
Receipt Date:	20001206
Manifest ID:	20506008
Gen EPA ID:	CAL921185576
Trans EPA ID:	CAL000212588
Trans Name:	Not reported
Trans 2 EPA ID:	Not reported
Trans 2 Name:	Not reported
TSDf EPA ID:	CAL000212588
Trans Name:	Not reported
TSDf Alt EPA ID:	CAL000212588
TSDf Alt Name:	Not reported
Waste Code:	Not reported
RCRA Code:	Not reported
Meth Code:	R01
Quantity Tons:	0
Waste Quantity:	0
Quantity Unit:	Not reported
Additional Code 1:	Not reported
Additional Code 2:	Not reported
Additional Code 3:	Not reported
Additional Code 4:	Not reported



Map ID  
Direction  
Distance  
Elevation

MAP FINDINGS

Site

Database(s)

EDR ID Number  
EPA ID Number

**ROLAND KUMAGAI DDS INC (Continued)**

**S113166271**

Additional Code 5:	Not reported
Year:	2000
Shipment Date:	20001205
Creation Date:	2/1/2001 0:00:00
Receipt Date:	20001206
Manifest ID:	20506008
Gen EPA ID:	CAL921185576
Trans EPA ID:	CAL000212588
Trans Name:	Not reported
Trans 2 EPA ID:	Not reported
Trans 2 Name:	Not reported
TSD EPA ID:	CAL000212588
Trans Name:	Not reported
TSD EPA ID:	CAL000212588
TSD Alt Name:	Not reported
Waste Code:	Not reported
RCRA Code:	Not reported
Meth Code:	T01
Quantity Tons:	0
Waste Quantity:	0
Quantity Unit:	Not reported
Additional Code 1:	Not reported
Additional Code 2:	Not reported
Additional Code 3:	Not reported
Additional Code 4:	Not reported
Additional Code 5:	Not reported
Name:	ROLAND KUMAGAI DDS INC
Address:	2421 PARK BLVD #A202
Address 2:	Not reported
City,State,Zip:	PALO ALTO, CA 943060000
Year:	1993
Gepaid:	CAL921185576
Contact:	ROLAND KUMAGAI
Telephone:	6503210915
Mailing Name:	Not reported
Mailing Address:	2421 PARK BLVD STE A202
Gen County:	43
Waste Category:	Photochemicals/photoprocessing waste
TSD EPA ID:	CAL922955281
TSD County:	43
Disposal Method:	Recycler
Tons:	0.0625
Additional Info:	
Year:	1993
Shipment Date:	19931216
Creation Date:	9/14/1995 0:00:00
Receipt Date:	19931216
Manifest ID:	93145400
Gen EPA ID:	CAL921185576
Trans EPA ID:	CAL922955281
Trans Name:	Not reported
Trans 2 EPA ID:	Not reported
Trans 2 Name:	Not reported
TSD EPA ID:	CAL922955281

Map ID  
Direction  
Distance  
Elevation

MAP FINDINGS

Site

Database(s)

EDR ID Number  
EPA ID Number

**ROLAND KUMAGAI DDS INC (Continued)**

**S113166271**

Trans Name: Not reported  
TSDF Alt EPA ID: CAL922955281  
TSDF Alt Name: Not reported  
Waste Code: 541  
RCRA Code: D011  
Meth Code: R01  
Quantity Tons: 0.0625  
Waste Quantity: 15  
Quantity Unit: G  
Additional Code 1: Not reported  
Additional Code 2: Not reported  
Additional Code 3: Not reported  
Additional Code 4: Not reported  
Additional Code 5: Not reported

Name: ROLAND KUMAGAI DDS INC  
Address: 2421 PARK BLVD #A202  
Address 2: Not reported  
City,State,Zip: PALO ALTO, CA 943060000  
Year: 1997  
Gepaid: CAL921185576  
Contact: ROLAND KUMAGAI  
Telephone: 6503210915  
Mailing Name: Not reported  
Mailing Address: 2421 PARK BLVD STE A202  
Gen County: 43  
Waste Category: Unspecified organic liquid mixture  
TSD EPA ID: CAL000082530  
TSD County: 43  
Disposal Method: Treatment, Tank  
Tons: 0.0102

Additional Info:

Year: 1997  
Shipment Date: 19970106  
Creation Date: 5/21/1997 0:00:00  
Receipt Date: 19970106  
Manifest ID: 96643313  
Gen EPA ID: CAL921185576  
Trans EPA ID: CAL000082530  
Trans Name: Not reported  
Trans 2 EPA ID: Not reported  
Trans 2 Name: Not reported  
TSDF EPA ID: CAL000082530  
Trans Name: Not reported  
TSDF Alt EPA ID: Not reported  
TSDF Alt Name: Not reported  
Waste Code: 541  
RCRA Code: D011  
Meth Code: T01  
Quantity Tons: 0.0834  
Waste Quantity: 20  
Quantity Unit: G  
Additional Code 1: Not reported  
Additional Code 2: Not reported  
Additional Code 3: Not reported  
Additional Code 4: Not reported

Map ID  
Direction  
Distance  
Elevation

MAP FINDINGS

Site

Database(s)

EDR ID Number  
EPA ID Number

**ROLAND KUMAGAI DDS INC (Continued)**

**S113166271**

Additional Code 5:	Not reported
Year:	1997
Shipment Date:	19970106
Creation Date:	5/21/1997 0:00:00
Receipt Date:	19970106
Manifest ID:	96643313
Gen EPA ID:	CAL921185576
Trans EPA ID:	CAL000082530
Trans Name:	Not reported
Trans 2 EPA ID:	Not reported
Trans 2 Name:	Not reported
TSDF EPA ID:	CAL000082530
Trans Name:	Not reported
TSDF Alt EPA ID:	Not reported
TSDF Alt Name:	Not reported
Waste Code:	343
RCRA Code:	Not reported
Meth Code:	T01
Quantity Tons:	0.0034
Waste Quantity:	1
Quantity Unit:	G
Additional Code 1:	Not reported
Additional Code 2:	Not reported
Additional Code 3:	Not reported
Additional Code 4:	Not reported
Additional Code 5:	Not reported
Year:	1997
Shipment Date:	19970106
Creation Date:	5/21/1997 0:00:00
Receipt Date:	19970106
Manifest ID:	96643313
Gen EPA ID:	CAL921185576
Trans EPA ID:	CAL000082530
Trans Name:	Not reported
Trans 2 EPA ID:	Not reported
Trans 2 Name:	Not reported
TSDF EPA ID:	CAL000082530
Trans Name:	Not reported
TSDF Alt EPA ID:	Not reported
TSDF Alt Name:	Not reported
Waste Code:	343
RCRA Code:	Not reported
Meth Code:	T01
Quantity Tons:	0.0068
Waste Quantity:	2
Quantity Unit:	G
Additional Code 1:	Not reported
Additional Code 2:	Not reported
Additional Code 3:	Not reported
Additional Code 4:	Not reported
Additional Code 5:	Not reported
Year:	1997
Shipment Date:	19971216
Creation Date:	7/23/1998 0:00:00

Map ID  
Direction  
Distance  
Elevation

MAP FINDINGS

Site

Database(s)

EDR ID Number  
EPA ID Number

**ROLAND KUMAGAI DDS INC (Continued)**

**S113166271**

Receipt Date:	19971216
Manifest ID:	97301015
Gen EPA ID:	CAL921185576
Trans EPA ID:	CAL000082530
Trans Name:	Not reported
Trans 2 EPA ID:	Not reported
Trans 2 Name:	Not reported
TSDF EPA ID:	CAL000082530
Trans Name:	Not reported
TSDF Alt EPA ID:	CAL000082530
TSDF Alt Name:	Not reported
Waste Code:	541
RCRA Code:	D011
Meth Code:	T01
Quantity Tons:	0.0625
Waste Quantity:	15
Quantity Unit:	G
Additional Code 1:	Not reported
Additional Code 2:	Not reported
Additional Code 3:	Not reported
Additional Code 4:	Not reported
Additional Code 5:	Not reported
Year:	1997
Shipment Date:	19971216
Creation Date:	7/23/1998 0:00:00
Receipt Date:	19971216
Manifest ID:	97301015
Gen EPA ID:	CAL921185576
Trans EPA ID:	CAL000082530
Trans Name:	Not reported
Trans 2 EPA ID:	Not reported
Trans 2 Name:	Not reported
TSDF EPA ID:	CAL000082530
Trans Name:	Not reported
TSDF Alt EPA ID:	CAL000082530
TSDF Alt Name:	Not reported
Waste Code:	Not reported
RCRA Code:	Not reported
Meth Code:	T01
Quantity Tons:	0
Waste Quantity:	0
Quantity Unit:	Not reported
Additional Code 1:	Not reported
Additional Code 2:	Not reported
Additional Code 3:	Not reported
Additional Code 4:	Not reported
Additional Code 5:	Not reported
Year:	1997
Shipment Date:	19971216
Creation Date:	7/23/1998 0:00:00
Receipt Date:	19971216
Manifest ID:	97301015
Gen EPA ID:	CAL921185576
Trans EPA ID:	CAL000082530
Trans Name:	Not reported

Map ID  
Direction  
Distance  
Elevation

MAP FINDINGS

Site

Database(s)

EDR ID Number  
EPA ID Number

**ROLAND KUMAGAI DDS INC (Continued)**

**S113166271**

Trans 2 EPA ID:	Not reported
Trans 2 Name:	Not reported
TSDF EPA ID:	CAL000082530
Trans Name:	Not reported
TSDF Alt EPA ID:	CAL000082530
TSDF Alt Name:	Not reported
Waste Code:	Not reported
RCRA Code:	Not reported
Meth Code:	T01
Quantity Tons:	0
Waste Quantity:	0
Quantity Unit:	Not reported
Additional Code 1:	Not reported
Additional Code 2:	Not reported
Additional Code 3:	Not reported
Additional Code 4:	Not reported
Additional Code 5:	Not reported
Year:	1997
Shipment Date:	19970807
Creation Date:	7/23/1998 0:00:00
Receipt Date:	19970807
Manifest ID:	96682021
Gen EPA ID:	CAL921185576
Trans EPA ID:	CAL000082530
Trans Name:	Not reported
Trans 2 EPA ID:	Not reported
Trans 2 Name:	Not reported
TSDF EPA ID:	CAL000082530
Trans Name:	Not reported
TSDF Alt EPA ID:	CAL000082530
TSDF Alt Name:	Not reported
Waste Code:	541
RCRA Code:	D011
Meth Code:	T01
Quantity Tons:	0.1334
Waste Quantity:	32
Quantity Unit:	G
Additional Code 1:	Not reported
Additional Code 2:	Not reported
Additional Code 3:	Not reported
Additional Code 4:	Not reported
Additional Code 5:	Not reported
Year:	1997
Shipment Date:	19970807
Creation Date:	7/23/1998 0:00:00
Receipt Date:	19970807
Manifest ID:	96682021
Gen EPA ID:	CAL921185576
Trans EPA ID:	CAL000082530
Trans Name:	Not reported
Trans 2 EPA ID:	Not reported
Trans 2 Name:	Not reported
TSDF EPA ID:	CAL000082530
Trans Name:	Not reported
TSDF Alt EPA ID:	CAL000082530

Map ID  
Direction  
Distance  
Elevation

MAP FINDINGS

Site

Database(s)

EDR ID Number  
EPA ID Number

**ROLAND KUMAGAI DDS INC (Continued)**

**S113166271**

TSDF Alt Name: Not reported  
Waste Code: Not reported  
RCRA Code: Not reported  
Meth Code: T01  
Quantity Tons: 0  
Waste Quantity: 0  
Quantity Unit: Not reported  
Additional Code 1: Not reported  
Additional Code 2: Not reported  
Additional Code 3: Not reported  
Additional Code 4: Not reported  
Additional Code 5: Not reported  
  
Year: 1997  
Shipment Date: 19970807  
Creation Date: 7/23/1998 0:00:00  
Receipt Date: 19970807  
Manifest ID: 96682021  
Gen EPA ID: CAL921185576  
Trans EPA ID: CAL000082530  
Trans Name: Not reported  
Trans 2 EPA ID: Not reported  
Trans 2 Name: Not reported  
TSDF EPA ID: CAL000082530  
Trans Name: Not reported  
TSDF Alt EPA ID: CAL000082530  
TSDF Alt Name: Not reported  
Waste Code: Not reported  
RCRA Code: Not reported  
Meth Code: T01  
Quantity Tons: 0  
Waste Quantity: 0  
Quantity Unit: Not reported  
Additional Code 1: Not reported  
Additional Code 2: Not reported  
Additional Code 3: Not reported  
Additional Code 4: Not reported  
Additional Code 5: Not reported

Name: ROLAND KUMAGAI DDS INC  
Address: 2421 PARK BLVD #A202  
Address 2: Not reported  
City,State,Zip: PALO ALTO, CA 943060000  
Year: 1997  
Gepaid: CAL921185576  
Contact: ROLAND KUMAGAI  
Telephone: 6503210915  
Mailing Name: Not reported  
Mailing Address: 2421 PARK BLVD STE A202  
Gen County: 43  
Waste Category: Not reported  
TSD EPA ID: CAL000082530  
TSD County: 43  
Disposal Method: Treatment, Tank  
Tons: 0

Map ID  
Direction  
Distance  
Elevation

MAP FINDINGS

Site

Database(s)

EDR ID Number  
EPA ID Number

**ROLAND KUMAGAI DDS INC (Continued)**

**S113166271**

Additional Info:

Year: 1997  
Shipment Date: 19970106  
Creation Date: 5/21/1997 0:00:00  
Receipt Date: 19970106  
Manifest ID: 96643313  
Gen EPA ID: CAL921185576  
Trans EPA ID: CAL000082530  
Trans Name: Not reported  
Trans 2 EPA ID: Not reported  
Trans 2 Name: Not reported  
TSDf EPA ID: CAL000082530  
Trans Name: Not reported  
TSDf Alt EPA ID: Not reported  
TSDf Alt Name: Not reported  
Waste Code: 541  
RCRA Code: D011  
Meth Code: T01  
Quantity Tons: 0.0834  
Waste Quantity: 20  
Quantity Unit: G  
Additional Code 1: Not reported  
Additional Code 2: Not reported  
Additional Code 3: Not reported  
Additional Code 4: Not reported  
Additional Code 5: Not reported

Year: 1997  
Shipment Date: 19970106  
Creation Date: 5/21/1997 0:00:00  
Receipt Date: 19970106  
Manifest ID: 96643313  
Gen EPA ID: CAL921185576  
Trans EPA ID: CAL000082530  
Trans Name: Not reported  
Trans 2 EPA ID: Not reported  
Trans 2 Name: Not reported  
TSDf EPA ID: CAL000082530  
Trans Name: Not reported  
TSDf Alt EPA ID: Not reported  
TSDf Alt Name: Not reported  
Waste Code: 343  
RCRA Code: Not reported  
Meth Code: T01  
Quantity Tons: 0.0034  
Waste Quantity: 1  
Quantity Unit: G  
Additional Code 1: Not reported  
Additional Code 2: Not reported  
Additional Code 3: Not reported  
Additional Code 4: Not reported  
Additional Code 5: Not reported

Year: 1997  
Shipment Date: 19970106  
Creation Date: 5/21/1997 0:00:00  
Receipt Date: 19970106

Map ID  
Direction  
Distance  
Elevation

MAP FINDINGS

Site

Database(s)

EDR ID Number  
EPA ID Number

**ROLAND KUMAGAI DDS INC (Continued)**

**S113166271**

Manifest ID:	96643313
Gen EPA ID:	CAL921185576
Trans EPA ID:	CAL000082530
Trans Name:	Not reported
Trans 2 EPA ID:	Not reported
Trans 2 Name:	Not reported
TSDF EPA ID:	CAL000082530
Trans Name:	Not reported
TSDF Alt EPA ID:	Not reported
TSDF Alt Name:	Not reported
Waste Code:	343
RCRA Code:	Not reported
Meth Code:	T01
Quantity Tons:	0.0068
Waste Quantity:	2
Quantity Unit:	G
Additional Code 1:	Not reported
Additional Code 2:	Not reported
Additional Code 3:	Not reported
Additional Code 4:	Not reported
Additional Code 5:	Not reported
Year:	1997
Shipment Date:	19971216
Creation Date:	7/23/1998 0:00:00
Receipt Date:	19971216
Manifest ID:	97301015
Gen EPA ID:	CAL921185576
Trans EPA ID:	CAL000082530
Trans Name:	Not reported
Trans 2 EPA ID:	Not reported
Trans 2 Name:	Not reported
TSDF EPA ID:	CAL000082530
Trans Name:	Not reported
TSDF Alt EPA ID:	CAL000082530
TSDF Alt Name:	Not reported
Waste Code:	541
RCRA Code:	D011
Meth Code:	T01
Quantity Tons:	0.0625
Waste Quantity:	15
Quantity Unit:	G
Additional Code 1:	Not reported
Additional Code 2:	Not reported
Additional Code 3:	Not reported
Additional Code 4:	Not reported
Additional Code 5:	Not reported
Year:	1997
Shipment Date:	19971216
Creation Date:	7/23/1998 0:00:00
Receipt Date:	19971216
Manifest ID:	97301015
Gen EPA ID:	CAL921185576
Trans EPA ID:	CAL000082530
Trans Name:	Not reported
Trans 2 EPA ID:	Not reported



Map ID  
Direction  
Distance  
Elevation

MAP FINDINGS

Site

Database(s)

EDR ID Number  
EPA ID Number

**ROLAND KUMAGAI DDS INC (Continued)**

**S113166271**

Trans 2 Name:	Not reported
TSDF EPA ID:	CAL000082530
Trans Name:	Not reported
TSDF Alt EPA ID:	CAL000082530
TSDF Alt Name:	Not reported
Waste Code:	Not reported
RCRA Code:	Not reported
Meth Code:	T01
Quantity Tons:	0
Waste Quantity:	0
Quantity Unit:	Not reported
Additional Code 1:	Not reported
Additional Code 2:	Not reported
Additional Code 3:	Not reported
Additional Code 4:	Not reported
Additional Code 5:	Not reported
Year:	1997
Shipment Date:	19971216
Creation Date:	7/23/1998 0:00:00
Receipt Date:	19971216
Manifest ID:	97301015
Gen EPA ID:	CAL921185576
Trans EPA ID:	CAL000082530
Trans Name:	Not reported
Trans 2 EPA ID:	Not reported
Trans 2 Name:	Not reported
TSDF EPA ID:	CAL000082530
Trans Name:	Not reported
TSDF Alt EPA ID:	CAL000082530
TSDF Alt Name:	Not reported
Waste Code:	Not reported
RCRA Code:	Not reported
Meth Code:	T01
Quantity Tons:	0
Waste Quantity:	0
Quantity Unit:	Not reported
Additional Code 1:	Not reported
Additional Code 2:	Not reported
Additional Code 3:	Not reported
Additional Code 4:	Not reported
Additional Code 5:	Not reported
Year:	1997
Shipment Date:	19970807
Creation Date:	7/23/1998 0:00:00
Receipt Date:	19970807
Manifest ID:	96682021
Gen EPA ID:	CAL921185576
Trans EPA ID:	CAL000082530
Trans Name:	Not reported
Trans 2 EPA ID:	Not reported
Trans 2 Name:	Not reported
TSDF EPA ID:	CAL000082530
Trans Name:	Not reported
TSDF Alt EPA ID:	CAL000082530
TSDF Alt Name:	Not reported

Map ID  
Direction  
Distance  
Elevation

MAP FINDINGS

Site

Database(s)

EDR ID Number  
EPA ID Number

**ROLAND KUMAGAI DDS INC (Continued)**

**S113166271**

Waste Code:	541
RCRA Code:	D011
Meth Code:	T01
Quantity Tons:	0.1334
Waste Quantity:	32
Quantity Unit:	G
Additional Code 1:	Not reported
Additional Code 2:	Not reported
Additional Code 3:	Not reported
Additional Code 4:	Not reported
Additional Code 5:	Not reported
Year:	1997
Shipment Date:	19970807
Creation Date:	7/23/1998 0:00:00
Receipt Date:	19970807
Manifest ID:	96682021
Gen EPA ID:	CAL921185576
Trans EPA ID:	CAL000082530
Trans Name:	Not reported
Trans 2 EPA ID:	Not reported
Trans 2 Name:	Not reported
TSDf EPA ID:	CAL000082530
Trans Name:	Not reported
TSDf Alt EPA ID:	CAL000082530
TSDf Alt Name:	Not reported
Waste Code:	Not reported
RCRA Code:	Not reported
Meth Code:	T01
Quantity Tons:	0
Waste Quantity:	0
Quantity Unit:	Not reported
Additional Code 1:	Not reported
Additional Code 2:	Not reported
Additional Code 3:	Not reported
Additional Code 4:	Not reported
Additional Code 5:	Not reported
Year:	1997
Shipment Date:	19970807
Creation Date:	7/23/1998 0:00:00
Receipt Date:	19970807
Manifest ID:	96682021
Gen EPA ID:	CAL921185576
Trans EPA ID:	CAL000082530
Trans Name:	Not reported
Trans 2 EPA ID:	Not reported
Trans 2 Name:	Not reported
TSDf EPA ID:	CAL000082530
Trans Name:	Not reported
TSDf Alt EPA ID:	CAL000082530
TSDf Alt Name:	Not reported
Waste Code:	Not reported
RCRA Code:	Not reported
Meth Code:	T01
Quantity Tons:	0
Waste Quantity:	0

Map ID  
Direction  
Distance  
Elevation

MAP FINDINGS

Site

Database(s)

EDR ID Number  
EPA ID Number

**ROLAND KUMAGAI DDS INC (Continued)**

**S113166271**

Quantity Unit: Not reported  
Additional Code 1: Not reported  
Additional Code 2: Not reported  
Additional Code 3: Not reported  
Additional Code 4: Not reported  
Additional Code 5: Not reported

Name: ROLAND KUMAGAI DDS INC  
Address: 2421 PARK BLVD #A202  
Address 2: Not reported  
City,State,Zip: PALO ALTO, CA 943060000  
Year: 1997  
Gepaid: CAL921185576  
Contact: ROLAND KUMAGAI  
Telephone: 6503210915  
Mailing Name: Not reported  
Mailing Address: 2421 PARK BLVD STE A202  
Gen County: 43  
Waste Category: Photochemicals/photoprocessing waste  
TSD EPA ID: CAL000082530  
TSD County: 43  
Disposal Method: Treatment, Tank  
Tons: 0.2793

Additional Info:

Year: 1997  
Shipment Date: 19970106  
Creation Date: 5/21/1997 0:00:00  
Receipt Date: 19970106  
Manifest ID: 96643313  
Gen EPA ID: CAL921185576  
Trans EPA ID: CAL000082530  
Trans Name: Not reported  
Trans 2 EPA ID: Not reported  
Trans 2 Name: Not reported  
TSD EPA ID: CAL000082530  
Trans Name: Not reported  
TSD Alt EPA ID: Not reported  
TSD Alt Name: Not reported  
Waste Code: 541  
RCRA Code: D011  
Meth Code: T01  
Quantity Tons: 0.0834  
Waste Quantity: 20  
Quantity Unit: G  
Additional Code 1: Not reported  
Additional Code 2: Not reported  
Additional Code 3: Not reported  
Additional Code 4: Not reported  
Additional Code 5: Not reported

Year: 1997  
Shipment Date: 19970106  
Creation Date: 5/21/1997 0:00:00  
Receipt Date: 19970106  
Manifest ID: 96643313  
Gen EPA ID: CAL921185576

Map ID  
Direction  
Distance  
Elevation

MAP FINDINGS

Site

Database(s)

EDR ID Number  
EPA ID Number

**ROLAND KUMAGAI DDS INC (Continued)**

**S113166271**

Trans EPA ID:	CAL000082530
Trans Name:	Not reported
Trans 2 EPA ID:	Not reported
Trans 2 Name:	Not reported
TSDf EPA ID:	CAL000082530
Trans Name:	Not reported
TSDf Alt EPA ID:	Not reported
TSDf Alt Name:	Not reported
Waste Code:	343
RCRA Code:	Not reported
Meth Code:	T01
Quantity Tons:	0.0034
Waste Quantity:	1
Quantity Unit:	G
Additional Code 1:	Not reported
Additional Code 2:	Not reported
Additional Code 3:	Not reported
Additional Code 4:	Not reported
Additional Code 5:	Not reported
Year:	1997
Shipment Date:	19970106
Creation Date:	5/21/1997 0:00:00
Receipt Date:	19970106
Manifest ID:	96643313
Gen EPA ID:	CAL921185576
Trans EPA ID:	CAL000082530
Trans Name:	Not reported
Trans 2 EPA ID:	Not reported
Trans 2 Name:	Not reported
TSDf EPA ID:	CAL000082530
Trans Name:	Not reported
TSDf Alt EPA ID:	Not reported
TSDf Alt Name:	Not reported
Waste Code:	343
RCRA Code:	Not reported
Meth Code:	T01
Quantity Tons:	0.0068
Waste Quantity:	2
Quantity Unit:	G
Additional Code 1:	Not reported
Additional Code 2:	Not reported
Additional Code 3:	Not reported
Additional Code 4:	Not reported
Additional Code 5:	Not reported
Year:	1997
Shipment Date:	19971216
Creation Date:	7/23/1998 0:00:00
Receipt Date:	19971216
Manifest ID:	97301015
Gen EPA ID:	CAL921185576
Trans EPA ID:	CAL000082530
Trans Name:	Not reported
Trans 2 EPA ID:	Not reported
Trans 2 Name:	Not reported
TSDf EPA ID:	CAL000082530

Map ID  
Direction  
Distance  
Elevation

MAP FINDINGS

Site

Database(s)

EDR ID Number  
EPA ID Number

**ROLAND KUMAGAI DDS INC (Continued)**

**S113166271**

Trans Name:	Not reported
TSDF Alt EPA ID:	CAL000082530
TSDF Alt Name:	Not reported
Waste Code:	541
RCRA Code:	D011
Meth Code:	T01
Quantity Tons:	0.0625
Waste Quantity:	15
Quantity Unit:	G
Additional Code 1:	Not reported
Additional Code 2:	Not reported
Additional Code 3:	Not reported
Additional Code 4:	Not reported
Additional Code 5:	Not reported
Year:	1997
Shipment Date:	19971216
Creation Date:	7/23/1998 0:00:00
Receipt Date:	19971216
Manifest ID:	97301015
Gen EPA ID:	CAL921185576
Trans EPA ID:	CAL000082530
Trans Name:	Not reported
Trans 2 EPA ID:	Not reported
Trans 2 Name:	Not reported
TSDF EPA ID:	CAL000082530
Trans Name:	Not reported
TSDF Alt EPA ID:	CAL000082530
TSDF Alt Name:	Not reported
Waste Code:	Not reported
RCRA Code:	Not reported
Meth Code:	T01
Quantity Tons:	0
Waste Quantity:	0
Quantity Unit:	Not reported
Additional Code 1:	Not reported
Additional Code 2:	Not reported
Additional Code 3:	Not reported
Additional Code 4:	Not reported
Additional Code 5:	Not reported
Year:	1997
Shipment Date:	19971216
Creation Date:	7/23/1998 0:00:00
Receipt Date:	19971216
Manifest ID:	97301015
Gen EPA ID:	CAL921185576
Trans EPA ID:	CAL000082530
Trans Name:	Not reported
Trans 2 EPA ID:	Not reported
Trans 2 Name:	Not reported
TSDF EPA ID:	CAL000082530
Trans Name:	Not reported
TSDF Alt EPA ID:	CAL000082530
TSDF Alt Name:	Not reported
Waste Code:	Not reported
RCRA Code:	Not reported

Map ID  
Direction  
Distance  
Elevation

MAP FINDINGS

Site

Database(s)

EDR ID Number  
EPA ID Number

**ROLAND KUMAGAI DDS INC (Continued)**

**S113166271**

Meth Code:	T01
Quantity Tons:	0
Waste Quantity:	0
Quantity Unit:	Not reported
Additional Code 1:	Not reported
Additional Code 2:	Not reported
Additional Code 3:	Not reported
Additional Code 4:	Not reported
Additional Code 5:	Not reported
Year:	1997
Shipment Date:	19970807
Creation Date:	7/23/1998 0:00:00
Receipt Date:	19970807
Manifest ID:	96682021
Gen EPA ID:	CAL921185576
Trans EPA ID:	CAL000082530
Trans Name:	Not reported
Trans 2 EPA ID:	Not reported
Trans 2 Name:	Not reported
TSDf EPA ID:	CAL000082530
Trans Name:	Not reported
TSDf Alt EPA ID:	CAL000082530
TSDf Alt Name:	Not reported
Waste Code:	541
RCRA Code:	D011
Meth Code:	T01
Quantity Tons:	0.1334
Waste Quantity:	32
Quantity Unit:	G
Additional Code 1:	Not reported
Additional Code 2:	Not reported
Additional Code 3:	Not reported
Additional Code 4:	Not reported
Additional Code 5:	Not reported
Year:	1997
Shipment Date:	19970807
Creation Date:	7/23/1998 0:00:00
Receipt Date:	19970807
Manifest ID:	96682021
Gen EPA ID:	CAL921185576
Trans EPA ID:	CAL000082530
Trans Name:	Not reported
Trans 2 EPA ID:	Not reported
Trans 2 Name:	Not reported
TSDf EPA ID:	CAL000082530
Trans Name:	Not reported
TSDf Alt EPA ID:	CAL000082530
TSDf Alt Name:	Not reported
Waste Code:	Not reported
RCRA Code:	Not reported
Meth Code:	T01
Quantity Tons:	0
Waste Quantity:	0
Quantity Unit:	Not reported
Additional Code 1:	Not reported

Map ID  
Direction  
Distance  
Elevation

MAP FINDINGS

Site

Database(s)

EDR ID Number  
EPA ID Number

**ROLAND KUMAGAI DDS INC (Continued)**

**S113166271**

Additional Code 2: Not reported  
Additional Code 3: Not reported  
Additional Code 4: Not reported  
Additional Code 5: Not reported

Year: 1997  
Shipment Date: 19970807  
Creation Date: 7/23/1998 0:00:00  
Receipt Date: 19970807  
Manifest ID: 96682021  
Gen EPA ID: CAL921185576  
Trans EPA ID: CAL000082530  
Trans Name: Not reported  
Trans 2 EPA ID: Not reported  
Trans 2 Name: Not reported  
TSD EPA ID: CAL000082530  
Trans Name: Not reported  
TSD EPA ID: CAL000082530  
TSD Alt Name: Not reported  
Waste Code: Not reported  
RCRA Code: Not reported  
Meth Code: T01  
Quantity Tons: 0  
Waste Quantity: 0  
Quantity Unit: Not reported  
Additional Code 1: Not reported  
Additional Code 2: Not reported  
Additional Code 3: Not reported  
Additional Code 4: Not reported  
Additional Code 5: Not reported

Name: ROLAND KUMAGAI DDS INC  
Address: 2421 PARK BLVD #A202  
Address 2: Not reported  
City,State,Zip: PALO ALTO, CA 943060000  
Year: 1998  
Gepaid: CAL921185576  
Contact: ROLAND KUMAGAI  
Telephone: 6503210915  
Mailing Name: Not reported  
Mailing Address: 2421 PARK BLVD STE A202  
Gen County: 43  
Waste Category: Photochemicals/photoprocessing waste  
TSD EPA ID: CAL000082530  
TSD County: 43  
Disposal Method: Treatment, Tank  
Tons: 0.0834

Additional Info:  
Year: 1998  
Shipment Date: 19980422  
Creation Date: 6/16/1998 0:00:00  
Receipt Date: 19980422  
Manifest ID: 98335303  
Gen EPA ID: CAL921185576  
Trans EPA ID: CAL000082530  
Trans Name: Not reported

Map ID  
Direction  
Distance  
Elevation

MAP FINDINGS

Site

Database(s)

EDR ID Number  
EPA ID Number

**ROLAND KUMAGAI DDS INC (Continued)**

**S113166271**

Trans 2 EPA ID:	Not reported
Trans 2 Name:	Not reported
TSDF EPA ID:	CAL000082530
Trans Name:	Not reported
TSDF Alt EPA ID:	CAL000082530
TSDF Alt Name:	Not reported
Waste Code:	541
RCRA Code:	D011
Meth Code:	T01
Quantity Tons:	0.0417
Waste Quantity:	10
Quantity Unit:	G
Additional Code 1:	Not reported
Additional Code 2:	Not reported
Additional Code 3:	Not reported
Additional Code 4:	Not reported
Additional Code 5:	Not reported
Year:	1998
Shipment Date:	19980422
Creation Date:	6/16/1998 0:00:00
Receipt Date:	19980422
Manifest ID:	98335303
Gen EPA ID:	CAL921185576
Trans EPA ID:	CAL000082530
Trans Name:	Not reported
Trans 2 EPA ID:	Not reported
Trans 2 Name:	Not reported
TSDF EPA ID:	CAL000082530
Trans Name:	Not reported
TSDF Alt EPA ID:	CAL000082530
TSDF Alt Name:	Not reported
Waste Code:	Not reported
RCRA Code:	Not reported
Meth Code:	T01
Quantity Tons:	0
Waste Quantity:	0
Quantity Unit:	Not reported
Additional Code 1:	Not reported
Additional Code 2:	Not reported
Additional Code 3:	Not reported
Additional Code 4:	Not reported
Additional Code 5:	Not reported
Year:	1998
Shipment Date:	19980422
Creation Date:	6/16/1998 0:00:00
Receipt Date:	19980422
Manifest ID:	98335303
Gen EPA ID:	CAL921185576
Trans EPA ID:	CAL000082530
Trans Name:	Not reported
Trans 2 EPA ID:	Not reported
Trans 2 Name:	Not reported
TSDF EPA ID:	CAL000082530
Trans Name:	Not reported
TSDF Alt EPA ID:	CAL000082530



Map ID  
Direction  
Distance  
Elevation

MAP FINDINGS

Site

Database(s)

EDR ID Number  
EPA ID Number

**ROLAND KUMAGAI DDS INC (Continued)**

**S113166271**

TSDf Alt Name:	Not reported
Waste Code:	Not reported
RCRA Code:	Not reported
Meth Code:	T01
Quantity Tons:	0
Waste Quantity:	0
Quantity Unit:	Not reported
Additional Code 1:	Not reported
Additional Code 2:	Not reported
Additional Code 3:	Not reported
Additional Code 4:	Not reported
Additional Code 5:	Not reported
Year:	1998
Shipment Date:	19980804
Creation Date:	9/22/1998 0:00:00
Receipt Date:	19980804
Manifest ID:	98062858
Gen EPA ID:	CAL921185576
Trans EPA ID:	CAL000082530
Trans Name:	Not reported
Trans 2 EPA ID:	Not reported
Trans 2 Name:	Not reported
TSDf EPA ID:	CAL000082530
Trans Name:	Not reported
TSDf Alt EPA ID:	CAL000082530
TSDf Alt Name:	Not reported
Waste Code:	541
RCRA Code:	D011
Meth Code:	T01
Quantity Tons:	0.0417
Waste Quantity:	10
Quantity Unit:	G
Additional Code 1:	Not reported
Additional Code 2:	Not reported
Additional Code 3:	Not reported
Additional Code 4:	Not reported
Additional Code 5:	Not reported
Year:	1998
Shipment Date:	19980804
Creation Date:	9/22/1998 0:00:00
Receipt Date:	19980804
Manifest ID:	98062858
Gen EPA ID:	CAL921185576
Trans EPA ID:	CAL000082530
Trans Name:	Not reported
Trans 2 EPA ID:	Not reported
Trans 2 Name:	Not reported
TSDf EPA ID:	CAL000082530
Trans Name:	Not reported
TSDf Alt EPA ID:	CAL000082530
TSDf Alt Name:	Not reported
Waste Code:	Not reported
RCRA Code:	Not reported
Meth Code:	T01
Quantity Tons:	0

Map ID  
Direction  
Distance  
Elevation

MAP FINDINGS

Site

Database(s)

EDR ID Number  
EPA ID Number

**ROLAND KUMAGAI DDS INC (Continued)**

**S113166271**

Waste Quantity: 0  
Quantity Unit: Not reported  
Additional Code 1: Not reported  
Additional Code 2: Not reported  
Additional Code 3: Not reported  
Additional Code 4: Not reported  
Additional Code 5: Not reported  
  
Year: 1998  
Shipment Date: 19980804  
Creation Date: 9/22/1998 0:00:00  
Receipt Date: 19980804  
Manifest ID: 98062858  
Gen EPA ID: CAL921185576  
Trans EPA ID: CAL000082530  
Trans Name: Not reported  
Trans 2 EPA ID: Not reported  
Trans 2 Name: Not reported  
TSD EPA ID: CAL000082530  
Trans Name: Not reported  
TSD EPA ID: CAL000082530  
TSD Alt Name: Not reported  
Waste Code: Not reported  
RCRA Code: Not reported  
Meth Code: T01  
Quantity Tons: 0  
Waste Quantity: 0  
Quantity Unit: Not reported  
Additional Code 1: Not reported  
Additional Code 2: Not reported  
Additional Code 3: Not reported  
Additional Code 4: Not reported  
Additional Code 5: Not reported

Name: ROLAND KUMAGAI DDS INC  
Address: 2421 PARK BLVD #A202  
Address 2: Not reported  
City,State,Zip: PALO ALTO, CA 943060000  
Year: 1998  
Gepaid: CAL921185576  
Contact: ROLAND KUMAGAI  
Telephone: 6503210915  
Mailing Name: Not reported  
Mailing Address: 2421 PARK BLVD STE A202  
Gen County: 43  
Waste Category: Not reported  
TSD EPA ID: CAL000082530  
TSD County: 43  
Disposal Method: Treatment, Tank  
Tons: 0

Additional Info:  
Year: 1998  
Shipment Date: 19980422  
Creation Date: 6/16/1998 0:00:00  
Receipt Date: 19980422  
Manifest ID: 98335303

Map ID  
Direction  
Distance  
Elevation

MAP FINDINGS

Site

Database(s)

EDR ID Number  
EPA ID Number

**ROLAND KUMAGAI DDS INC (Continued)**

**S113166271**

Gen EPA ID:	CAL921185576
Trans EPA ID:	CAL000082530
Trans Name:	Not reported
Trans 2 EPA ID:	Not reported
Trans 2 Name:	Not reported
TSDF EPA ID:	CAL000082530
Trans Name:	Not reported
TSDF Alt EPA ID:	CAL000082530
TSDF Alt Name:	Not reported
Waste Code:	541
RCRA Code:	D011
Meth Code:	T01
Quantity Tons:	0.0417
Waste Quantity:	10
Quantity Unit:	G
Additional Code 1:	Not reported
Additional Code 2:	Not reported
Additional Code 3:	Not reported
Additional Code 4:	Not reported
Additional Code 5:	Not reported
Year:	1998
Shipment Date:	19980422
Creation Date:	6/16/1998 0:00:00
Receipt Date:	19980422
Manifest ID:	98335303
Gen EPA ID:	CAL921185576
Trans EPA ID:	CAL000082530
Trans Name:	Not reported
Trans 2 EPA ID:	Not reported
Trans 2 Name:	Not reported
TSDF EPA ID:	CAL000082530
Trans Name:	Not reported
TSDF Alt EPA ID:	CAL000082530
TSDF Alt Name:	Not reported
Waste Code:	Not reported
RCRA Code:	Not reported
Meth Code:	T01
Quantity Tons:	0
Waste Quantity:	0
Quantity Unit:	Not reported
Additional Code 1:	Not reported
Additional Code 2:	Not reported
Additional Code 3:	Not reported
Additional Code 4:	Not reported
Additional Code 5:	Not reported
Year:	1998
Shipment Date:	19980422
Creation Date:	6/16/1998 0:00:00
Receipt Date:	19980422
Manifest ID:	98335303
Gen EPA ID:	CAL921185576
Trans EPA ID:	CAL000082530
Trans Name:	Not reported
Trans 2 EPA ID:	Not reported
Trans 2 Name:	Not reported

Map ID  
Direction  
Distance  
Elevation

MAP FINDINGS

Site

Database(s)

EDR ID Number  
EPA ID Number

**ROLAND KUMAGAI DDS INC (Continued)**

**S113166271**

TSDF EPA ID:	CAL000082530
Trans Name:	Not reported
TSDF Alt EPA ID:	CAL000082530
TSDF Alt Name:	Not reported
Waste Code:	Not reported
RCRA Code:	Not reported
Meth Code:	T01
Quantity Tons:	0
Waste Quantity:	0
Quantity Unit:	Not reported
Additional Code 1:	Not reported
Additional Code 2:	Not reported
Additional Code 3:	Not reported
Additional Code 4:	Not reported
Additional Code 5:	Not reported
Year:	1998
Shipment Date:	19980804
Creation Date:	9/22/1998 0:00:00
Receipt Date:	19980804
Manifest ID:	98062858
Gen EPA ID:	CAL921185576
Trans EPA ID:	CAL000082530
Trans Name:	Not reported
Trans 2 EPA ID:	Not reported
Trans 2 Name:	Not reported
TSDF EPA ID:	CAL000082530
Trans Name:	Not reported
TSDF Alt EPA ID:	CAL000082530
TSDF Alt Name:	Not reported
Waste Code:	541
RCRA Code:	D011
Meth Code:	T01
Quantity Tons:	0.0417
Waste Quantity:	10
Quantity Unit:	G
Additional Code 1:	Not reported
Additional Code 2:	Not reported
Additional Code 3:	Not reported
Additional Code 4:	Not reported
Additional Code 5:	Not reported
Year:	1998
Shipment Date:	19980804
Creation Date:	9/22/1998 0:00:00
Receipt Date:	19980804
Manifest ID:	98062858
Gen EPA ID:	CAL921185576
Trans EPA ID:	CAL000082530
Trans Name:	Not reported
Trans 2 EPA ID:	Not reported
Trans 2 Name:	Not reported
TSDF EPA ID:	CAL000082530
Trans Name:	Not reported
TSDF Alt EPA ID:	CAL000082530
TSDF Alt Name:	Not reported
Waste Code:	Not reported

Map ID  
Direction  
Distance  
Elevation

MAP FINDINGS

Site

Database(s)

EDR ID Number  
EPA ID Number

**ROLAND KUMAGAI DDS INC (Continued)**

**S113166271**

RCRA Code: Not reported  
Meth Code: T01  
Quantity Tons: 0  
Waste Quantity: 0  
Quantity Unit: Not reported  
Additional Code 1: Not reported  
Additional Code 2: Not reported  
Additional Code 3: Not reported  
Additional Code 4: Not reported  
Additional Code 5: Not reported

Year: 1998  
Shipment Date: 19980804  
Creation Date: 9/22/1998 0:00:00  
Receipt Date: 19980804  
Manifest ID: 98062858  
Gen EPA ID: CAL921185576  
Trans EPA ID: CAL000082530  
Trans Name: Not reported  
Trans 2 EPA ID: Not reported  
Trans 2 Name: Not reported  
TSD EPA ID: CAL000082530  
Trans Name: Not reported  
TSD EPA ID: CAL000082530  
TSD Alt Name: Not reported  
Waste Code: Not reported  
RCRA Code: Not reported  
Meth Code: T01  
Quantity Tons: 0  
Waste Quantity: 0  
Quantity Unit: Not reported  
Additional Code 1: Not reported  
Additional Code 2: Not reported  
Additional Code 3: Not reported  
Additional Code 4: Not reported  
Additional Code 5: Not reported

Name: ROLAND KUMAGAI DDS INC  
Address: 2421 PARK BLVD #A202  
Address 2: Not reported  
City,State,Zip: PALO ALTO, CA 943060000  
Year: 2005  
Gepaid: CAL921185576  
Contact: ROLAND KUMAGAI  
Telephone: 6503210915  
Mailing Name: Not reported  
Mailing Address: 2421 PARK BLVD STE A202  
Gen County: 43  
Waste Category: Unspecified organic liquid mixture  
TSD EPA ID: CAL000175030  
TSD County: 43  
Disposal Method: Treatment, Tank  
Tons: 0.0068

Additional Info:  
Year: 2005  
Shipment Date: 20050111

Map ID  
Direction  
Distance  
Elevation

MAP FINDINGS

Site

Database(s)

EDR ID Number  
EPA ID Number

**ROLAND KUMAGAI DDS INC (Continued)**

**S113166271**

Creation Date: 3/17/2005 18:34:39  
Receipt Date: 20050112  
Manifest ID: 24206991  
Gen EPA ID: CAL921185576  
Trans EPA ID: CAL000175030  
Trans Name: ECOSOLUTIONS  
Trans 2 EPA ID: Not reported  
Trans 2 Name: Not reported  
TSD EPA ID: CAL000175030  
Trans Name: IONIZATION RESEARCH/ECOSOLUTIONS  
TSD Alt EPA ID: CAL000175030  
TSD Alt Name: Not reported  
Waste Code: 343  
RCRA Code: NONE  
Meth Code: T01  
Quantity Tons: 0.0068  
Waste Quantity: 2  
Quantity Unit: G  
Additional Code 1: Not reported  
Additional Code 2: Not reported  
Additional Code 3: Not reported  
Additional Code 4: Not reported  
Additional Code 5: Not reported

[Click this hyperlink](#) while viewing on your computer to access  
21 additional CA HAZNET: record(s) in the EDR Site Report.

Name: ROLAND KUMAGAI DDS INC  
Address: 2421 PARK BLVD #A202  
Address 2: Not reported  
City,State,Zip: PALO ALTO, CA 943060000  
Year: 1995  
Gepaid: CAL921185576  
Contact: ROLAND KUMAGAI  
Telephone: 6503210915  
Mailing Name: Not reported  
Mailing Address: 2421 PARK BLVD STE A202  
Gen County: 43  
Waste Category: Photochemicals/photoprocessing waste  
TSD EPA ID: CAL922955281  
TSD County: 43  
Disposal Method: Recycler  
Tons: 0.0458

Additional Info:  
Year: 1995  
Shipment Date: 19950602  
Creation Date: 4/2/1996 0:00:00  
Receipt Date: 19950602  
Manifest ID: 95156463  
Gen EPA ID: CAL921185576  
Trans EPA ID: CAL922955281  
Trans Name: Not reported  
Trans 2 EPA ID: Not reported  
Trans 2 Name: Not reported  
TSD EPA ID: CAL922955281  
Trans Name: Not reported

Map ID  
Direction  
Distance  
Elevation

MAP FINDINGS

Site

Database(s)

EDR ID Number  
EPA ID Number

**ROLAND KUMAGAI DDS INC (Continued)**

**S113166271**

TSDf Alt EPA ID: CAL922955281  
TSDf Alt Name: Not reported  
Waste Code: 541  
RCRA Code: D011  
Meth Code: R01  
Quantity Tons: 0.0458  
Waste Quantity: 11  
Quantity Unit: G  
Additional Code 1: Not reported  
Additional Code 2: Not reported  
Additional Code 3: Not reported  
Additional Code 4: Not reported  
Additional Code 5: Not reported

[Click this hyperlink](#) while viewing on your computer to access 21 additional CA HAZNET: record(s) in the EDR Site Report.

**HWTS:**

Name: ROLAND KUMAGAI DDS INC  
Address: 2421 PARK BLVD #A202  
Address 2: Not reported  
City,State,Zip: PALO ALTO, CA 943060000  
EPA ID: CAL921185576  
Inactive Date: 06/30/2003  
Create Date: 04/27/1992  
Last Act Date: 12/04/2006  
Mailing Name: Not reported  
Mailing Address: 2421 PARK BLVD STE A202  
Mailing Address 2: Not reported  
Mailing City,State,Zip: PALO ALTO, CA 943061956  
Owner Name: ROLAND KUMAGAI  
Owner Address: 2421 PARK BLVD STE A202  
Owner Address 2: Not reported  
Owner City,State,Zip: PALO ALTO, CA 943061956  
Contact Name: ROLAND KUMAGAI  
Contact Address: 2421 PARK BLVD STE A202  
Contact Address 2: Not reported  
City,State,Zip: PALO ALTO, CA 943061956

**NAICS:**

EPA ID: CAL921185576  
Create Date: 2002-03-14 16:36:30  
NAICS Code: 62121  
NAICS Description: Offices of Dentists  
Issued EPA ID Date: 1992-04-27 00:00:00  
Inactive Date: 2003-06-30 00:00:00  
Facility Name: ROLAND KUMAGAI DDS INC  
Facility Address: 2421 PARK BLVD #A202  
Facility Address 2: Not reported  
Facility City: PALO ALTO  
Facility County: 43  
Facility State: CA  
Facility Zip: 943060000

Map ID  
Direction  
Distance  
Elevation

MAP FINDINGS

Site

Database(s) EDR ID Number  
EPA ID Number

**B8**  
**WNW**  
**< 1/8**  
**0.022 mi.**  
**116 ft.**  
**Site 6 of 10 in cluster B**

**HAZNET** **S113054842**  
**HWTS** **N/A**

**Relative:**  
**Higher**  
**Actual:**  
**30 ft.**

**HAZNET:**  
Name: KEN KATO DDS INC  
Address: 2421 PARK BLVD STE A204  
Address 2: Not reported  
City,State,Zip: PALO ALTO, CA 943060000  
Year: 2001  
Gepaid: CAL000088130  
Contact: DR ELAINE CABREZA  
Telephone: 6503281580  
Mailing Name: Not reported  
Mailing Address: 1119 VIA TORNASOL  
Gen County: 43  
Waste Category: Not reported  
TSD EPA ID: CAL000212588  
TSD County: 43  
Disposal Method: Treatment, Tank  
Tons: 0

**Additional Info:**  
Year: 2001  
Shipment Date: 20010926  
Creation Date: 12/17/2001 0:00:00  
Receipt Date: 20010928  
Manifest ID: 21226190  
Gen EPA ID: CAL000088130  
Trans EPA ID: CAL000212588  
Trans Name: Not reported  
Trans 2 EPA ID: Not reported  
Trans 2 Name: Not reported  
TSDF EPA ID: CAL000212588  
Trans Name: Not reported  
TSDF Alt EPA ID: CAL000212588  
TSDF Alt Name: Not reported  
Waste Code: 343  
RCRA Code: Not reported  
Meth Code: T01  
Quantity Tons: 0.0068  
Waste Quantity: 2  
Quantity Unit: G  
Additional Code 1: Not reported  
Additional Code 2: Not reported  
Additional Code 3: Not reported  
Additional Code 4: Not reported  
Additional Code 5: Not reported

Year: 2001  
Shipment Date: 20010926  
Creation Date: 12/17/2001 0:00:00  
Receipt Date: 20010928  
Manifest ID: 21226190  
Gen EPA ID: CAL000088130  
Trans EPA ID: CAL000212588  
Trans Name: Not reported  
Trans 2 EPA ID: Not reported



Map ID  
Direction  
Distance  
Elevation

MAP FINDINGS

Site

Database(s)

EDR ID Number  
EPA ID Number

**KEN KATO DDS INC (Continued)**

**S113054842**

Trans 2 Name:	Not reported
TSDF EPA ID:	CAL000212588
Trans Name:	Not reported
TSDF Alt EPA ID:	CAL000212588
TSDF Alt Name:	Not reported
Waste Code:	Not reported
RCRA Code:	Not reported
Meth Code:	T01
Quantity Tons:	0
Waste Quantity:	0
Quantity Unit:	Not reported
Additional Code 1:	Not reported
Additional Code 2:	Not reported
Additional Code 3:	Not reported
Additional Code 4:	Not reported
Additional Code 5:	Not reported
Year:	2001
Shipment Date:	20010926
Creation Date:	12/17/2001 0:00:00
Receipt Date:	20010928
Manifest ID:	21226190
Gen EPA ID:	CAL000088130
Trans EPA ID:	CAL000212588
Trans Name:	Not reported
Trans 2 EPA ID:	Not reported
Trans 2 Name:	Not reported
TSDF EPA ID:	CAL000212588
Trans Name:	Not reported
TSDF Alt EPA ID:	CAL000212588
TSDF Alt Name:	Not reported
Waste Code:	Not reported
RCRA Code:	Not reported
Meth Code:	R01
Quantity Tons:	0
Waste Quantity:	0
Quantity Unit:	Not reported
Additional Code 1:	Not reported
Additional Code 2:	Not reported
Additional Code 3:	Not reported
Additional Code 4:	Not reported
Additional Code 5:	Not reported
Year:	2001
Shipment Date:	20010926
Creation Date:	12/17/2001 0:00:00
Receipt Date:	20010928
Manifest ID:	21226190
Gen EPA ID:	CAL000088130
Trans EPA ID:	CAL000212588
Trans Name:	Not reported
Trans 2 EPA ID:	Not reported
Trans 2 Name:	Not reported
TSDF EPA ID:	CAL000212588
Trans Name:	Not reported
TSDF Alt EPA ID:	CAL000212588
TSDF Alt Name:	Not reported

Map ID  
Direction  
Distance  
Elevation

MAP FINDINGS

Site

Database(s)

EDR ID Number  
EPA ID Number

**KEN KATO DDS INC (Continued)**

**S113054842**

Waste Code:	343
RCRA Code:	Not reported
Meth Code:	T01
Quantity Tons:	0.0068
Waste Quantity:	2
Quantity Unit:	G
Additional Code 1:	Not reported
Additional Code 2:	Not reported
Additional Code 3:	Not reported
Additional Code 4:	Not reported
Additional Code 5:	Not reported
Year:	2001
Shipment Date:	20010620
Creation Date:	8/24/2001 0:00:00
Receipt Date:	20010629
Manifest ID:	20839700
Gen EPA ID:	CAL000088130
Trans EPA ID:	CAL000212588
Trans Name:	Not reported
Trans 2 EPA ID:	Not reported
Trans 2 Name:	Not reported
TSDf EPA ID:	CAL000212588
Trans Name:	Not reported
TSDf Alt EPA ID:	CAL000212588
TSDf Alt Name:	Not reported
Waste Code:	343
RCRA Code:	Not reported
Meth Code:	T01
Quantity Tons:	0.0068
Waste Quantity:	2
Quantity Unit:	G
Additional Code 1:	Not reported
Additional Code 2:	Not reported
Additional Code 3:	Not reported
Additional Code 4:	Not reported
Additional Code 5:	Not reported
Year:	2001
Shipment Date:	20010620
Creation Date:	8/24/2001 0:00:00
Receipt Date:	20010629
Manifest ID:	20839700
Gen EPA ID:	CAL000088130
Trans EPA ID:	CAL000212588
Trans Name:	Not reported
Trans 2 EPA ID:	Not reported
Trans 2 Name:	Not reported
TSDf EPA ID:	CAL000212588
Trans Name:	Not reported
TSDf Alt EPA ID:	CAL000212588
TSDf Alt Name:	Not reported
Waste Code:	Not reported
RCRA Code:	Not reported
Meth Code:	T01
Quantity Tons:	0
Waste Quantity:	0

Map ID  
Direction  
Distance  
Elevation

MAP FINDINGS

Site

Database(s)

EDR ID Number  
EPA ID Number

**KEN KATO DDS INC (Continued)**

**S113054842**

Quantity Unit:	Not reported
Additional Code 1:	Not reported
Additional Code 2:	Not reported
Additional Code 3:	Not reported
Additional Code 4:	Not reported
Additional Code 5:	Not reported
Year:	2001
Shipment Date:	20010620
Creation Date:	8/24/2001 0:00:00
Receipt Date:	20010629
Manifest ID:	20839700
Gen EPA ID:	CAL000088130
Trans EPA ID:	CAL000212588
Trans Name:	Not reported
Trans 2 EPA ID:	Not reported
Trans 2 Name:	Not reported
TSDf EPA ID:	CAL000212588
Trans Name:	Not reported
TSDf Alt EPA ID:	CAL000212588
TSDf Alt Name:	Not reported
Waste Code:	Not reported
RCRA Code:	Not reported
Meth Code:	R01
Quantity Tons:	0
Waste Quantity:	0
Quantity Unit:	Not reported
Additional Code 1:	Not reported
Additional Code 2:	Not reported
Additional Code 3:	Not reported
Additional Code 4:	Not reported
Additional Code 5:	Not reported
Year:	2001
Shipment Date:	20010620
Creation Date:	8/24/2001 0:00:00
Receipt Date:	20010629
Manifest ID:	20839700
Gen EPA ID:	CAL000088130
Trans EPA ID:	CAL000212588
Trans Name:	Not reported
Trans 2 EPA ID:	Not reported
Trans 2 Name:	Not reported
TSDf EPA ID:	CAL000212588
Trans Name:	Not reported
TSDf Alt EPA ID:	CAL000212588
TSDf Alt Name:	Not reported
Waste Code:	343
RCRA Code:	Not reported
Meth Code:	T01
Quantity Tons:	0.0068
Waste Quantity:	2
Quantity Unit:	G
Additional Code 1:	Not reported
Additional Code 2:	Not reported
Additional Code 3:	Not reported
Additional Code 4:	Not reported

Map ID  
Direction  
Distance  
Elevation

MAP FINDINGS

Site

Database(s)

EDR ID Number  
EPA ID Number

**KEN KATO DDS INC (Continued)**

**S113054842**

Additional Code 5:	Not reported
Year:	2001
Shipment Date:	20010314
Creation Date:	4/30/2001 0:00:00
Receipt Date:	20010314
Manifest ID:	20832939
Gen EPA ID:	CAL000088130
Trans EPA ID:	CAL000212588
Trans Name:	Not reported
Trans 2 EPA ID:	Not reported
Trans 2 Name:	Not reported
TSDf EPA ID:	CAL000212588
Trans Name:	Not reported
TSDf Alt EPA ID:	CAL000212588
TSDf Alt Name:	Not reported
Waste Code:	343
RCRA Code:	Not reported
Meth Code:	T01
Quantity Tons:	0.0068
Waste Quantity:	2
Quantity Unit:	G
Additional Code 1:	Not reported
Additional Code 2:	Not reported
Additional Code 3:	Not reported
Additional Code 4:	Not reported
Additional Code 5:	Not reported
Year:	2001
Shipment Date:	20010314
Creation Date:	4/30/2001 0:00:00
Receipt Date:	20010314
Manifest ID:	20832939
Gen EPA ID:	CAL000088130
Trans EPA ID:	CAL000212588
Trans Name:	Not reported
Trans 2 EPA ID:	Not reported
Trans 2 Name:	Not reported
TSDf EPA ID:	CAL000212588
Trans Name:	Not reported
TSDf Alt EPA ID:	CAL000212588
TSDf Alt Name:	Not reported
Waste Code:	Not reported
RCRA Code:	Not reported
Meth Code:	T01
Quantity Tons:	0
Waste Quantity:	0
Quantity Unit:	Not reported
Additional Code 1:	Not reported
Additional Code 2:	Not reported
Additional Code 3:	Not reported
Additional Code 4:	Not reported
Additional Code 5:	Not reported
Year:	2001
Shipment Date:	20010314
Creation Date:	4/30/2001 0:00:00

Map ID  
Direction  
Distance  
Elevation

MAP FINDINGS

Site

Database(s)

EDR ID Number  
EPA ID Number

**KEN KATO DDS INC (Continued)**

**S113054842**

Receipt Date: 20010314  
Manifest ID: 20832939  
Gen EPA ID: CAL000088130  
Trans EPA ID: CAL000212588  
Trans Name: Not reported  
Trans 2 EPA ID: Not reported  
Trans 2 Name: Not reported  
TSDf EPA ID: CAL000212588  
Trans Name: Not reported  
TSDf Alt EPA ID: CAL000212588  
TSDf Alt Name: Not reported  
Waste Code: 723  
RCRA Code: Not reported  
Meth Code: R01  
Quantity Tons: 0.0083  
Waste Quantity: 2  
Quantity Unit: G  
Additional Code 1: Not reported  
Additional Code 2: Not reported  
Additional Code 3: Not reported  
Additional Code 4: Not reported  
Additional Code 5: Not reported

Year: 2001  
Shipment Date: 20010314  
Creation Date: 4/30/2001 0:00:00  
Receipt Date: 20010314  
Manifest ID: 20832939  
Gen EPA ID: CAL000088130  
Trans EPA ID: CAL000212588  
Trans Name: Not reported  
Trans 2 EPA ID: Not reported  
Trans 2 Name: Not reported  
TSDf EPA ID: CAL000212588  
Trans Name: Not reported  
TSDf Alt EPA ID: CAL000212588  
TSDf Alt Name: Not reported  
Waste Code: Not reported  
RCRA Code: Not reported  
Meth Code: T01  
Quantity Tons: 0  
Waste Quantity: 0  
Quantity Unit: Not reported  
Additional Code 1: Not reported  
Additional Code 2: Not reported  
Additional Code 3: Not reported  
Additional Code 4: Not reported  
Additional Code 5: Not reported

Name: KEN KATO DDS INC  
Address: 2421 PARK BLVD STE A204  
Address 2: Not reported  
City,State,Zip: PALO ALTO, CA 943060000  
Year: 2001  
Gepaid: CAL000088130  
Contact: DR ELAINE CABREZA

Map ID  
Direction  
Distance  
Elevation

MAP FINDINGS

Site

Database(s)

EDR ID Number  
EPA ID Number

**KEN KATO DDS INC (Continued)**

**S113054842**

Telephone: 6503281580  
Mailing Name: Not reported  
Mailing Address: 1119 VIA TORNASOL  
Gen County: 43  
Waste Category: Unspecified organic liquid mixture  
TSD EPA ID: CAL000212588  
TSD County: 43  
Disposal Method: Treatment, Tank  
Tons: 0.034

**Additional Info:**

Year: 2001  
Shipment Date: 20010926  
Creation Date: 12/17/2001 0:00:00  
Receipt Date: 20010928  
Manifest ID: 21226190  
Gen EPA ID: CAL000088130  
Trans EPA ID: CAL000212588  
Trans Name: Not reported  
Trans 2 EPA ID: Not reported  
Trans 2 Name: Not reported  
TSD EPA ID: CAL000212588  
Trans Name: Not reported  
TSD Alt EPA ID: CAL000212588  
TSD Alt Name: Not reported  
Waste Code: 343  
RCRA Code: Not reported  
Meth Code: T01  
Quantity Tons: 0.0068  
Waste Quantity: 2  
Quantity Unit: G  
Additional Code 1: Not reported  
Additional Code 2: Not reported  
Additional Code 3: Not reported  
Additional Code 4: Not reported  
Additional Code 5: Not reported

Year: 2001  
Shipment Date: 20010926  
Creation Date: 12/17/2001 0:00:00  
Receipt Date: 20010928  
Manifest ID: 21226190  
Gen EPA ID: CAL000088130  
Trans EPA ID: CAL000212588  
Trans Name: Not reported  
Trans 2 EPA ID: Not reported  
Trans 2 Name: Not reported  
TSD EPA ID: CAL000212588  
Trans Name: Not reported  
TSD Alt EPA ID: CAL000212588  
TSD Alt Name: Not reported  
Waste Code: Not reported  
RCRA Code: Not reported  
Meth Code: T01  
Quantity Tons: 0  
Waste Quantity: 0  
Quantity Unit: Not reported  
Additional Code 1: Not reported

Map ID  
Direction  
Distance  
Elevation

MAP FINDINGS

Site

Database(s)

EDR ID Number  
EPA ID Number

**KEN KATO DDS INC (Continued)**

**S113054842**

Additional Code 2:	Not reported
Additional Code 3:	Not reported
Additional Code 4:	Not reported
Additional Code 5:	Not reported
Year:	2001
Shipment Date:	20010926
Creation Date:	12/17/2001 0:00:00
Receipt Date:	20010928
Manifest ID:	21226190
Gen EPA ID:	CAL000088130
Trans EPA ID:	CAL000212588
Trans Name:	Not reported
Trans 2 EPA ID:	Not reported
Trans 2 Name:	Not reported
TSDf EPA ID:	CAL000212588
Trans Name:	Not reported
TSDf Alt EPA ID:	CAL000212588
TSDf Alt Name:	Not reported
Waste Code:	Not reported
RCRA Code:	Not reported
Meth Code:	R01
Quantity Tons:	0
Waste Quantity:	0
Quantity Unit:	Not reported
Additional Code 1:	Not reported
Additional Code 2:	Not reported
Additional Code 3:	Not reported
Additional Code 4:	Not reported
Additional Code 5:	Not reported
Year:	2001
Shipment Date:	20010926
Creation Date:	12/17/2001 0:00:00
Receipt Date:	20010928
Manifest ID:	21226190
Gen EPA ID:	CAL000088130
Trans EPA ID:	CAL000212588
Trans Name:	Not reported
Trans 2 EPA ID:	Not reported
Trans 2 Name:	Not reported
TSDf EPA ID:	CAL000212588
Trans Name:	Not reported
TSDf Alt EPA ID:	CAL000212588
TSDf Alt Name:	Not reported
Waste Code:	343
RCRA Code:	Not reported
Meth Code:	T01
Quantity Tons:	0.0068
Waste Quantity:	2
Quantity Unit:	G
Additional Code 1:	Not reported
Additional Code 2:	Not reported
Additional Code 3:	Not reported
Additional Code 4:	Not reported
Additional Code 5:	Not reported

Map ID  
Direction  
Distance  
Elevation

MAP FINDINGS

Site

Database(s)

EDR ID Number  
EPA ID Number

**KEN KATO DDS INC (Continued)**

**S113054842**

Year: 2001  
Shipment Date: 20010620  
Creation Date: 8/24/2001 0:00:00  
Receipt Date: 20010629  
Manifest ID: 20839700  
Gen EPA ID: CAL000088130  
Trans EPA ID: CAL000212588  
Trans Name: Not reported  
Trans 2 EPA ID: Not reported  
Trans 2 Name: Not reported  
TSDf EPA ID: CAL000212588  
Trans Name: Not reported  
TSDf Alt EPA ID: CAL000212588  
TSDf Alt Name: Not reported  
Waste Code: 343  
RCRA Code: Not reported  
Meth Code: T01  
Quantity Tons: 0.0068  
Waste Quantity: 2  
Quantity Unit: G  
Additional Code 1: Not reported  
Additional Code 2: Not reported  
Additional Code 3: Not reported  
Additional Code 4: Not reported  
Additional Code 5: Not reported

Year: 2001  
Shipment Date: 20010620  
Creation Date: 8/24/2001 0:00:00  
Receipt Date: 20010629  
Manifest ID: 20839700  
Gen EPA ID: CAL000088130  
Trans EPA ID: CAL000212588  
Trans Name: Not reported  
Trans 2 EPA ID: Not reported  
Trans 2 Name: Not reported  
TSDf EPA ID: CAL000212588  
Trans Name: Not reported  
TSDf Alt EPA ID: CAL000212588  
TSDf Alt Name: Not reported  
Waste Code: Not reported  
RCRA Code: Not reported  
Meth Code: T01  
Quantity Tons: 0  
Waste Quantity: 0  
Quantity Unit: Not reported  
Additional Code 1: Not reported  
Additional Code 2: Not reported  
Additional Code 3: Not reported  
Additional Code 4: Not reported  
Additional Code 5: Not reported

Year: 2001  
Shipment Date: 20010620  
Creation Date: 8/24/2001 0:00:00  
Receipt Date: 20010629  
Manifest ID: 20839700



Map ID  
Direction  
Distance  
Elevation

MAP FINDINGS

Site

Database(s)

EDR ID Number  
EPA ID Number

**KEN KATO DDS INC (Continued)**

**S113054842**

Gen EPA ID:	CAL000088130
Trans EPA ID:	CAL000212588
Trans Name:	Not reported
Trans 2 EPA ID:	Not reported
Trans 2 Name:	Not reported
TSDf EPA ID:	CAL000212588
Trans Name:	Not reported
TSDf Alt EPA ID:	CAL000212588
TSDf Alt Name:	Not reported
Waste Code:	Not reported
RCRA Code:	Not reported
Meth Code:	R01
Quantity Tons:	0
Waste Quantity:	0
Quantity Unit:	Not reported
Additional Code 1:	Not reported
Additional Code 2:	Not reported
Additional Code 3:	Not reported
Additional Code 4:	Not reported
Additional Code 5:	Not reported
Year:	2001
Shipment Date:	20010620
Creation Date:	8/24/2001 0:00:00
Receipt Date:	20010629
Manifest ID:	20839700
Gen EPA ID:	CAL000088130
Trans EPA ID:	CAL000212588
Trans Name:	Not reported
Trans 2 EPA ID:	Not reported
Trans 2 Name:	Not reported
TSDf EPA ID:	CAL000212588
Trans Name:	Not reported
TSDf Alt EPA ID:	CAL000212588
TSDf Alt Name:	Not reported
Waste Code:	343
RCRA Code:	Not reported
Meth Code:	T01
Quantity Tons:	0.0068
Waste Quantity:	2
Quantity Unit:	G
Additional Code 1:	Not reported
Additional Code 2:	Not reported
Additional Code 3:	Not reported
Additional Code 4:	Not reported
Additional Code 5:	Not reported
Year:	2001
Shipment Date:	20010314
Creation Date:	4/30/2001 0:00:00
Receipt Date:	20010314
Manifest ID:	20832939
Gen EPA ID:	CAL000088130
Trans EPA ID:	CAL000212588
Trans Name:	Not reported
Trans 2 EPA ID:	Not reported
Trans 2 Name:	Not reported

Map ID  
Direction  
Distance  
Elevation

MAP FINDINGS

Site

Database(s)

EDR ID Number  
EPA ID Number

**KEN KATO DDS INC (Continued)**

**S113054842**

TSDF EPA ID:	CAL000212588
Trans Name:	Not reported
TSDF Alt EPA ID:	CAL000212588
TSDF Alt Name:	Not reported
Waste Code:	343
RCRA Code:	Not reported
Meth Code:	T01
Quantity Tons:	0.0068
Waste Quantity:	2
Quantity Unit:	G
Additional Code 1:	Not reported
Additional Code 2:	Not reported
Additional Code 3:	Not reported
Additional Code 4:	Not reported
Additional Code 5:	Not reported
Year:	2001
Shipment Date:	20010314
Creation Date:	4/30/2001 0:00:00
Receipt Date:	20010314
Manifest ID:	20832939
Gen EPA ID:	CAL000088130
Trans EPA ID:	CAL000212588
Trans Name:	Not reported
Trans 2 EPA ID:	Not reported
Trans 2 Name:	Not reported
TSDF EPA ID:	CAL000212588
Trans Name:	Not reported
TSDF Alt EPA ID:	CAL000212588
TSDF Alt Name:	Not reported
Waste Code:	Not reported
RCRA Code:	Not reported
Meth Code:	T01
Quantity Tons:	0
Waste Quantity:	0
Quantity Unit:	Not reported
Additional Code 1:	Not reported
Additional Code 2:	Not reported
Additional Code 3:	Not reported
Additional Code 4:	Not reported
Additional Code 5:	Not reported
Year:	2001
Shipment Date:	20010314
Creation Date:	4/30/2001 0:00:00
Receipt Date:	20010314
Manifest ID:	20832939
Gen EPA ID:	CAL000088130
Trans EPA ID:	CAL000212588
Trans Name:	Not reported
Trans 2 EPA ID:	Not reported
Trans 2 Name:	Not reported
TSDF EPA ID:	CAL000212588
Trans Name:	Not reported
TSDF Alt EPA ID:	CAL000212588
TSDF Alt Name:	Not reported
Waste Code:	723

Map ID  
Direction  
Distance  
Elevation

MAP FINDINGS

Site

Database(s)

EDR ID Number  
EPA ID Number

**KEN KATO DDS INC (Continued)**

**S113054842**

RCRA Code: Not reported  
Meth Code: R01  
Quantity Tons: 0.0083  
Waste Quantity: 2  
Quantity Unit: G  
Additional Code 1: Not reported  
Additional Code 2: Not reported  
Additional Code 3: Not reported  
Additional Code 4: Not reported  
Additional Code 5: Not reported

Year: 2001  
Shipment Date: 20010314  
Creation Date: 4/30/2001 0:00:00  
Receipt Date: 20010314  
Manifest ID: 20832939  
Gen EPA ID: CAL000088130  
Trans EPA ID: CAL000212588  
Trans Name: Not reported  
Trans 2 EPA ID: Not reported  
Trans 2 Name: Not reported  
TSD EPA ID: CAL000212588  
Trans Name: Not reported  
TSD Alt EPA ID: CAL000212588  
TSD Alt Name: Not reported  
Waste Code: Not reported  
RCRA Code: Not reported  
Meth Code: T01  
Quantity Tons: 0  
Waste Quantity: 0  
Quantity Unit: Not reported  
Additional Code 1: Not reported  
Additional Code 2: Not reported  
Additional Code 3: Not reported  
Additional Code 4: Not reported  
Additional Code 5: Not reported

Name: KEN KATO DDS INC  
Address: 2421 PARK BLVD STE A204  
Address 2: Not reported  
City,State,Zip: PALO ALTO, CA 943060000  
Year: 2001  
Gepaid: CAL000088130  
Contact: DR ELAINE CABREZA  
Telephone: 6503281580  
Mailing Name: Not reported  
Mailing Address: 1119 VIA TORNASOL  
Gen County: 43  
Waste Category: Liquids with chromium (VI) >= 500 Mg./L  
TSD EPA ID: CAL000212588  
TSD County: 43  
Disposal Method: Recycler  
Tons: 0.0083

Additional Info:  
Year: 2001  
Shipment Date: 20010926

Map ID  
Direction  
Distance  
Elevation

MAP FINDINGS

Site

Database(s)

EDR ID Number  
EPA ID Number

**KEN KATO DDS INC (Continued)**

**S113054842**

Creation Date: 12/17/2001 0:00:00  
Receipt Date: 20010928  
Manifest ID: 21226190  
Gen EPA ID: CAL000088130  
Trans EPA ID: CAL000212588  
Trans Name: Not reported  
Trans 2 EPA ID: Not reported  
Trans 2 Name: Not reported  
TSDf EPA ID: CAL000212588  
Trans Name: Not reported  
TSDf Alt EPA ID: CAL000212588  
TSDf Alt Name: Not reported  
Waste Code: 343  
RCRA Code: Not reported  
Meth Code: T01  
Quantity Tons: 0.0068  
Waste Quantity: 2  
Quantity Unit: G  
Additional Code 1: Not reported  
Additional Code 2: Not reported  
Additional Code 3: Not reported  
Additional Code 4: Not reported  
Additional Code 5: Not reported

Year: 2001  
Shipment Date: 20010926  
Creation Date: 12/17/2001 0:00:00  
Receipt Date: 20010928  
Manifest ID: 21226190  
Gen EPA ID: CAL000088130  
Trans EPA ID: CAL000212588  
Trans Name: Not reported  
Trans 2 EPA ID: Not reported  
Trans 2 Name: Not reported  
TSDf EPA ID: CAL000212588  
Trans Name: Not reported  
TSDf Alt EPA ID: CAL000212588  
TSDf Alt Name: Not reported  
Waste Code: Not reported  
RCRA Code: Not reported  
Meth Code: T01  
Quantity Tons: 0  
Waste Quantity: 0  
Quantity Unit: Not reported  
Additional Code 1: Not reported  
Additional Code 2: Not reported  
Additional Code 3: Not reported  
Additional Code 4: Not reported  
Additional Code 5: Not reported

Year: 2001  
Shipment Date: 20010926  
Creation Date: 12/17/2001 0:00:00  
Receipt Date: 20010928  
Manifest ID: 21226190  
Gen EPA ID: CAL000088130  
Trans EPA ID: CAL000212588

Map ID  
Direction  
Distance  
Elevation

MAP FINDINGS

Site

Database(s)

EDR ID Number  
EPA ID Number

**KEN KATO DDS INC (Continued)**

**S113054842**

Trans Name:	Not reported
Trans 2 EPA ID:	Not reported
Trans 2 Name:	Not reported
TSDf EPA ID:	CAL000212588
Trans Name:	Not reported
TSDf Alt EPA ID:	CAL000212588
TSDf Alt Name:	Not reported
Waste Code:	Not reported
RCRA Code:	Not reported
Meth Code:	R01
Quantity Tons:	0
Waste Quantity:	0
Quantity Unit:	Not reported
Additional Code 1:	Not reported
Additional Code 2:	Not reported
Additional Code 3:	Not reported
Additional Code 4:	Not reported
Additional Code 5:	Not reported
Year:	2001
Shipment Date:	20010926
Creation Date:	12/17/2001 0:00:00
Receipt Date:	20010928
Manifest ID:	21226190
Gen EPA ID:	CAL000088130
Trans EPA ID:	CAL000212588
Trans Name:	Not reported
Trans 2 EPA ID:	Not reported
Trans 2 Name:	Not reported
TSDf EPA ID:	CAL000212588
Trans Name:	Not reported
TSDf Alt EPA ID:	CAL000212588
TSDf Alt Name:	Not reported
Waste Code:	343
RCRA Code:	Not reported
Meth Code:	T01
Quantity Tons:	0.0068
Waste Quantity:	2
Quantity Unit:	G
Additional Code 1:	Not reported
Additional Code 2:	Not reported
Additional Code 3:	Not reported
Additional Code 4:	Not reported
Additional Code 5:	Not reported
Year:	2001
Shipment Date:	20010620
Creation Date:	8/24/2001 0:00:00
Receipt Date:	20010629
Manifest ID:	20839700
Gen EPA ID:	CAL000088130
Trans EPA ID:	CAL000212588
Trans Name:	Not reported
Trans 2 EPA ID:	Not reported
Trans 2 Name:	Not reported
TSDf EPA ID:	CAL000212588
Trans Name:	Not reported

Map ID  
Direction  
Distance  
Elevation

MAP FINDINGS

Site

Database(s)

EDR ID Number  
EPA ID Number

**KEN KATO DDS INC (Continued)**

**S113054842**

TSDf Alt EPA ID:	CAL000212588
TSDf Alt Name:	Not reported
Waste Code:	343
RCRA Code:	Not reported
Meth Code:	T01
Quantity Tons:	0.0068
Waste Quantity:	2
Quantity Unit:	G
Additional Code 1:	Not reported
Additional Code 2:	Not reported
Additional Code 3:	Not reported
Additional Code 4:	Not reported
Additional Code 5:	Not reported
Year:	2001
Shipment Date:	20010620
Creation Date:	8/24/2001 0:00:00
Receipt Date:	20010629
Manifest ID:	20839700
Gen EPA ID:	CAL000088130
Trans EPA ID:	CAL000212588
Trans Name:	Not reported
Trans 2 EPA ID:	Not reported
Trans 2 Name:	Not reported
TSDf EPA ID:	CAL000212588
Trans Name:	Not reported
TSDf Alt EPA ID:	CAL000212588
TSDf Alt Name:	Not reported
Waste Code:	Not reported
RCRA Code:	Not reported
Meth Code:	T01
Quantity Tons:	0
Waste Quantity:	0
Quantity Unit:	Not reported
Additional Code 1:	Not reported
Additional Code 2:	Not reported
Additional Code 3:	Not reported
Additional Code 4:	Not reported
Additional Code 5:	Not reported
Year:	2001
Shipment Date:	20010620
Creation Date:	8/24/2001 0:00:00
Receipt Date:	20010629
Manifest ID:	20839700
Gen EPA ID:	CAL000088130
Trans EPA ID:	CAL000212588
Trans Name:	Not reported
Trans 2 EPA ID:	Not reported
Trans 2 Name:	Not reported
TSDf EPA ID:	CAL000212588
Trans Name:	Not reported
TSDf Alt EPA ID:	CAL000212588
TSDf Alt Name:	Not reported
Waste Code:	Not reported
RCRA Code:	Not reported
Meth Code:	R01

Map ID  
Direction  
Distance  
Elevation

MAP FINDINGS

Site

Database(s)

EDR ID Number  
EPA ID Number

**KEN KATO DDS INC (Continued)**

**S113054842**

Quantity Tons:	0
Waste Quantity:	0
Quantity Unit:	Not reported
Additional Code 1:	Not reported
Additional Code 2:	Not reported
Additional Code 3:	Not reported
Additional Code 4:	Not reported
Additional Code 5:	Not reported
Year:	2001
Shipment Date:	20010620
Creation Date:	8/24/2001 0:00:00
Receipt Date:	20010629
Manifest ID:	20839700
Gen EPA ID:	CAL000088130
Trans EPA ID:	CAL000212588
Trans Name:	Not reported
Trans 2 EPA ID:	Not reported
Trans 2 Name:	Not reported
TSDf EPA ID:	CAL000212588
Trans Name:	Not reported
TSDf Alt EPA ID:	CAL000212588
TSDf Alt Name:	Not reported
Waste Code:	343
RCRA Code:	Not reported
Meth Code:	T01
Quantity Tons:	0.0068
Waste Quantity:	2
Quantity Unit:	G
Additional Code 1:	Not reported
Additional Code 2:	Not reported
Additional Code 3:	Not reported
Additional Code 4:	Not reported
Additional Code 5:	Not reported
Year:	2001
Shipment Date:	20010314
Creation Date:	4/30/2001 0:00:00
Receipt Date:	20010314
Manifest ID:	20832939
Gen EPA ID:	CAL000088130
Trans EPA ID:	CAL000212588
Trans Name:	Not reported
Trans 2 EPA ID:	Not reported
Trans 2 Name:	Not reported
TSDf EPA ID:	CAL000212588
Trans Name:	Not reported
TSDf Alt EPA ID:	CAL000212588
TSDf Alt Name:	Not reported
Waste Code:	343
RCRA Code:	Not reported
Meth Code:	T01
Quantity Tons:	0.0068
Waste Quantity:	2
Quantity Unit:	G
Additional Code 1:	Not reported
Additional Code 2:	Not reported

Map ID  
Direction  
Distance  
Elevation

MAP FINDINGS

Site

Database(s)

EDR ID Number  
EPA ID Number

**KEN KATO DDS INC (Continued)**

**S113054842**

Additional Code 3:	Not reported
Additional Code 4:	Not reported
Additional Code 5:	Not reported
Year:	2001
Shipment Date:	20010314
Creation Date:	4/30/2001 0:00:00
Receipt Date:	20010314
Manifest ID:	20832939
Gen EPA ID:	CAL000088130
Trans EPA ID:	CAL000212588
Trans Name:	Not reported
Trans 2 EPA ID:	Not reported
Trans 2 Name:	Not reported
TSDf EPA ID:	CAL000212588
Trans Name:	Not reported
TSDf Alt EPA ID:	CAL000212588
TSDf Alt Name:	Not reported
Waste Code:	Not reported
RCRA Code:	Not reported
Meth Code:	T01
Quantity Tons:	0
Waste Quantity:	0
Quantity Unit:	Not reported
Additional Code 1:	Not reported
Additional Code 2:	Not reported
Additional Code 3:	Not reported
Additional Code 4:	Not reported
Additional Code 5:	Not reported
Year:	2001
Shipment Date:	20010314
Creation Date:	4/30/2001 0:00:00
Receipt Date:	20010314
Manifest ID:	20832939
Gen EPA ID:	CAL000088130
Trans EPA ID:	CAL000212588
Trans Name:	Not reported
Trans 2 EPA ID:	Not reported
Trans 2 Name:	Not reported
TSDf EPA ID:	CAL000212588
Trans Name:	Not reported
TSDf Alt EPA ID:	CAL000212588
TSDf Alt Name:	Not reported
Waste Code:	723
RCRA Code:	Not reported
Meth Code:	R01
Quantity Tons:	0.0083
Waste Quantity:	2
Quantity Unit:	G
Additional Code 1:	Not reported
Additional Code 2:	Not reported
Additional Code 3:	Not reported
Additional Code 4:	Not reported
Additional Code 5:	Not reported
Year:	2001



Map ID  
Direction  
Distance  
Elevation

MAP FINDINGS

Site

Database(s)

EDR ID Number  
EPA ID Number

**KEN KATO DDS INC (Continued)**

**S113054842**

Shipment Date: 20010314  
Creation Date: 4/30/2001 0:00:00  
Receipt Date: 20010314  
Manifest ID: 20832939  
Gen EPA ID: CAL000088130  
Trans EPA ID: CAL000212588  
Trans Name: Not reported  
Trans 2 EPA ID: Not reported  
Trans 2 Name: Not reported  
TSD EPA ID: CAL000212588  
Trans Name: Not reported  
TSD Alt EPA ID: CAL000212588  
TSD Alt Name: Not reported  
Waste Code: Not reported  
RCRA Code: Not reported  
Meth Code: T01  
Quantity Tons: 0  
Waste Quantity: 0  
Quantity Unit: Not reported  
Additional Code 1: Not reported  
Additional Code 2: Not reported  
Additional Code 3: Not reported  
Additional Code 4: Not reported  
Additional Code 5: Not reported

Name: KEN KATO DDS INC  
Address: 2421 PARK BLVD STE A204  
Address 2: Not reported  
City,State,Zip: PALO ALTO, CA 943060000  
Year: 2001  
Gepaid: CAL000088130  
Contact: DR ELAINE CABREZA  
Telephone: 6503281580  
Mailing Name: Not reported  
Mailing Address: 1119 VIA TORNASOL  
Gen County: 43  
Waste Category: Not reported  
TSD EPA ID: CAL000212588  
TSD County: 43  
Disposal Method: Recycler  
Tons: 0

Additional Info:  
Year: 2001  
Shipment Date: 20010926  
Creation Date: 12/17/2001 0:00:00  
Receipt Date: 20010928  
Manifest ID: 21226190  
Gen EPA ID: CAL000088130  
Trans EPA ID: CAL000212588  
Trans Name: Not reported  
Trans 2 EPA ID: Not reported  
Trans 2 Name: Not reported  
TSD EPA ID: CAL000212588  
Trans Name: Not reported  
TSD Alt EPA ID: CAL000212588  
TSD Alt Name: Not reported

Map ID  
Direction  
Distance  
Elevation

MAP FINDINGS

Site

Database(s)

EDR ID Number  
EPA ID Number

**KEN KATO DDS INC (Continued)**

**S113054842**

Waste Code:	343
RCRA Code:	Not reported
Meth Code:	T01
Quantity Tons:	0.0068
Waste Quantity:	2
Quantity Unit:	G
Additional Code 1:	Not reported
Additional Code 2:	Not reported
Additional Code 3:	Not reported
Additional Code 4:	Not reported
Additional Code 5:	Not reported
Year:	2001
Shipment Date:	20010926
Creation Date:	12/17/2001 0:00:00
Receipt Date:	20010928
Manifest ID:	21226190
Gen EPA ID:	CAL000088130
Trans EPA ID:	CAL000212588
Trans Name:	Not reported
Trans 2 EPA ID:	Not reported
Trans 2 Name:	Not reported
TSDF EPA ID:	CAL000212588
Trans Name:	Not reported
TSDF Alt EPA ID:	CAL000212588
TSDF Alt Name:	Not reported
Waste Code:	Not reported
RCRA Code:	Not reported
Meth Code:	T01
Quantity Tons:	0
Waste Quantity:	0
Quantity Unit:	Not reported
Additional Code 1:	Not reported
Additional Code 2:	Not reported
Additional Code 3:	Not reported
Additional Code 4:	Not reported
Additional Code 5:	Not reported
Year:	2001
Shipment Date:	20010926
Creation Date:	12/17/2001 0:00:00
Receipt Date:	20010928
Manifest ID:	21226190
Gen EPA ID:	CAL000088130
Trans EPA ID:	CAL000212588
Trans Name:	Not reported
Trans 2 EPA ID:	Not reported
Trans 2 Name:	Not reported
TSDF EPA ID:	CAL000212588
Trans Name:	Not reported
TSDF Alt EPA ID:	CAL000212588
TSDF Alt Name:	Not reported
Waste Code:	Not reported
RCRA Code:	Not reported
Meth Code:	R01
Quantity Tons:	0
Waste Quantity:	0

Map ID  
Direction  
Distance  
Elevation

MAP FINDINGS

Site

Database(s)

EDR ID Number  
EPA ID Number

**KEN KATO DDS INC (Continued)**

**S113054842**

Quantity Unit:	Not reported
Additional Code 1:	Not reported
Additional Code 2:	Not reported
Additional Code 3:	Not reported
Additional Code 4:	Not reported
Additional Code 5:	Not reported
Year:	2001
Shipment Date:	20010926
Creation Date:	12/17/2001 0:00:00
Receipt Date:	20010928
Manifest ID:	21226190
Gen EPA ID:	CAL000088130
Trans EPA ID:	CAL000212588
Trans Name:	Not reported
Trans 2 EPA ID:	Not reported
Trans 2 Name:	Not reported
TSDf EPA ID:	CAL000212588
Trans Name:	Not reported
TSDf Alt EPA ID:	CAL000212588
TSDf Alt Name:	Not reported
Waste Code:	343
RCRA Code:	Not reported
Meth Code:	T01
Quantity Tons:	0.0068
Waste Quantity:	2
Quantity Unit:	G
Additional Code 1:	Not reported
Additional Code 2:	Not reported
Additional Code 3:	Not reported
Additional Code 4:	Not reported
Additional Code 5:	Not reported
Year:	2001
Shipment Date:	20010620
Creation Date:	8/24/2001 0:00:00
Receipt Date:	20010629
Manifest ID:	20839700
Gen EPA ID:	CAL000088130
Trans EPA ID:	CAL000212588
Trans Name:	Not reported
Trans 2 EPA ID:	Not reported
Trans 2 Name:	Not reported
TSDf EPA ID:	CAL000212588
Trans Name:	Not reported
TSDf Alt EPA ID:	CAL000212588
TSDf Alt Name:	Not reported
Waste Code:	343
RCRA Code:	Not reported
Meth Code:	T01
Quantity Tons:	0.0068
Waste Quantity:	2
Quantity Unit:	G
Additional Code 1:	Not reported
Additional Code 2:	Not reported
Additional Code 3:	Not reported
Additional Code 4:	Not reported

Map ID  
Direction  
Distance  
Elevation

MAP FINDINGS

Site

Database(s)

EDR ID Number  
EPA ID Number

**KEN KATO DDS INC (Continued)**

**S113054842**

Additional Code 5:	Not reported
Year:	2001
Shipment Date:	20010620
Creation Date:	8/24/2001 0:00:00
Receipt Date:	20010629
Manifest ID:	20839700
Gen EPA ID:	CAL000088130
Trans EPA ID:	CAL000212588
Trans Name:	Not reported
Trans 2 EPA ID:	Not reported
Trans 2 Name:	Not reported
TSDf EPA ID:	CAL000212588
Trans Name:	Not reported
TSDf Alt EPA ID:	CAL000212588
TSDf Alt Name:	Not reported
Waste Code:	Not reported
RCRA Code:	Not reported
Meth Code:	T01
Quantity Tons:	0
Waste Quantity:	0
Quantity Unit:	Not reported
Additional Code 1:	Not reported
Additional Code 2:	Not reported
Additional Code 3:	Not reported
Additional Code 4:	Not reported
Additional Code 5:	Not reported
Year:	2001
Shipment Date:	20010620
Creation Date:	8/24/2001 0:00:00
Receipt Date:	20010629
Manifest ID:	20839700
Gen EPA ID:	CAL000088130
Trans EPA ID:	CAL000212588
Trans Name:	Not reported
Trans 2 EPA ID:	Not reported
Trans 2 Name:	Not reported
TSDf EPA ID:	CAL000212588
Trans Name:	Not reported
TSDf Alt EPA ID:	CAL000212588
TSDf Alt Name:	Not reported
Waste Code:	Not reported
RCRA Code:	Not reported
Meth Code:	R01
Quantity Tons:	0
Waste Quantity:	0
Quantity Unit:	Not reported
Additional Code 1:	Not reported
Additional Code 2:	Not reported
Additional Code 3:	Not reported
Additional Code 4:	Not reported
Additional Code 5:	Not reported
Year:	2001
Shipment Date:	20010620
Creation Date:	8/24/2001 0:00:00

Map ID  
Direction  
Distance  
Elevation

MAP FINDINGS

Site

Database(s)

EDR ID Number  
EPA ID Number

**KEN KATO DDS INC (Continued)**

**S113054842**

Receipt Date:	20010629
Manifest ID:	20839700
Gen EPA ID:	CAL000088130
Trans EPA ID:	CAL000212588
Trans Name:	Not reported
Trans 2 EPA ID:	Not reported
Trans 2 Name:	Not reported
TSDf EPA ID:	CAL000212588
Trans Name:	Not reported
TSDf Alt EPA ID:	CAL000212588
TSDf Alt Name:	Not reported
Waste Code:	343
RCRA Code:	Not reported
Meth Code:	T01
Quantity Tons:	0.0068
Waste Quantity:	2
Quantity Unit:	G
Additional Code 1:	Not reported
Additional Code 2:	Not reported
Additional Code 3:	Not reported
Additional Code 4:	Not reported
Additional Code 5:	Not reported
Year:	2001
Shipment Date:	20010314
Creation Date:	4/30/2001 0:00:00
Receipt Date:	20010314
Manifest ID:	20832939
Gen EPA ID:	CAL000088130
Trans EPA ID:	CAL000212588
Trans Name:	Not reported
Trans 2 EPA ID:	Not reported
Trans 2 Name:	Not reported
TSDf EPA ID:	CAL000212588
Trans Name:	Not reported
TSDf Alt EPA ID:	CAL000212588
TSDf Alt Name:	Not reported
Waste Code:	343
RCRA Code:	Not reported
Meth Code:	T01
Quantity Tons:	0.0068
Waste Quantity:	2
Quantity Unit:	G
Additional Code 1:	Not reported
Additional Code 2:	Not reported
Additional Code 3:	Not reported
Additional Code 4:	Not reported
Additional Code 5:	Not reported
Year:	2001
Shipment Date:	20010314
Creation Date:	4/30/2001 0:00:00
Receipt Date:	20010314
Manifest ID:	20832939
Gen EPA ID:	CAL000088130
Trans EPA ID:	CAL000212588
Trans Name:	Not reported

Map ID  
Direction  
Distance  
Elevation

MAP FINDINGS

Site

Database(s)

EDR ID Number  
EPA ID Number

**KEN KATO DDS INC (Continued)**

**S113054842**

Trans 2 EPA ID:	Not reported
Trans 2 Name:	Not reported
TSDf EPA ID:	CAL000212588
Trans Name:	Not reported
TSDf Alt EPA ID:	CAL000212588
TSDf Alt Name:	Not reported
Waste Code:	Not reported
RCRA Code:	Not reported
Meth Code:	T01
Quantity Tons:	0
Waste Quantity:	0
Quantity Unit:	Not reported
Additional Code 1:	Not reported
Additional Code 2:	Not reported
Additional Code 3:	Not reported
Additional Code 4:	Not reported
Additional Code 5:	Not reported
Year:	2001
Shipment Date:	20010314
Creation Date:	4/30/2001 0:00:00
Receipt Date:	20010314
Manifest ID:	20832939
Gen EPA ID:	CAL000088130
Trans EPA ID:	CAL000212588
Trans Name:	Not reported
Trans 2 EPA ID:	Not reported
Trans 2 Name:	Not reported
TSDf EPA ID:	CAL000212588
Trans Name:	Not reported
TSDf Alt EPA ID:	CAL000212588
TSDf Alt Name:	Not reported
Waste Code:	723
RCRA Code:	Not reported
Meth Code:	R01
Quantity Tons:	0.0083
Waste Quantity:	2
Quantity Unit:	G
Additional Code 1:	Not reported
Additional Code 2:	Not reported
Additional Code 3:	Not reported
Additional Code 4:	Not reported
Additional Code 5:	Not reported
Year:	2001
Shipment Date:	20010314
Creation Date:	4/30/2001 0:00:00
Receipt Date:	20010314
Manifest ID:	20832939
Gen EPA ID:	CAL000088130
Trans EPA ID:	CAL000212588
Trans Name:	Not reported
Trans 2 EPA ID:	Not reported
Trans 2 Name:	Not reported
TSDf EPA ID:	CAL000212588
Trans Name:	Not reported
TSDf Alt EPA ID:	CAL000212588

Map ID  
Direction  
Distance  
Elevation

MAP FINDINGS

Site

Database(s)

EDR ID Number  
EPA ID Number

**KEN KATO DDS INC (Continued)**

**S113054842**

TSDF Alt Name: Not reported  
Waste Code: Not reported  
RCRA Code: Not reported  
Meth Code: T01  
Quantity Tons: 0  
Waste Quantity: 0  
Quantity Unit: Not reported  
Additional Code 1: Not reported  
Additional Code 2: Not reported  
Additional Code 3: Not reported  
Additional Code 4: Not reported  
Additional Code 5: Not reported

Name: KEN KATO DDS INC  
Address: 2421 PARK BLVD STE A204  
Address 2: Not reported  
City,State,Zip: PALO ALTO, CA 943060000  
Year: 1996  
Gepaid: CAL000088130  
Contact: DR ELAINE CABREZA  
Telephone: 6503281580  
Mailing Name: Not reported  
Mailing Address: 1119 VIA TORNASOL  
Gen County: 43  
Waste Category: Photochemicals/photoprocessing waste  
TSD EPA ID: CAL922955281  
TSD County: 43  
Disposal Method: Recycler  
Tons: 0.0375

Additional Info:  
Year: 1996  
Shipment Date: 19960109  
Creation Date: 10/9/1996 0:00:00  
Receipt Date: 19960109  
Manifest ID: 95873723  
Gen EPA ID: CAL000088130  
Trans EPA ID: CAL922955281  
Trans Name: Not reported  
Trans 2 EPA ID: Not reported  
Trans 2 Name: Not reported  
TSDF EPA ID: CAL922955281  
Trans Name: Not reported  
TSDF Alt EPA ID: CAL922955281  
TSDF Alt Name: Not reported  
Waste Code: 541  
RCRA Code: D011  
Meth Code: R01  
Quantity Tons: 0.0375  
Waste Quantity: 9  
Quantity Unit: G  
Additional Code 1: Not reported  
Additional Code 2: Not reported  
Additional Code 3: Not reported  
Additional Code 4: Not reported  
Additional Code 5: Not reported

Map ID  
Direction  
Distance  
Elevation

MAP FINDINGS

Site

Database(s)

EDR ID Number  
EPA ID Number

**KEN KATO DDS INC (Continued)**

**S113054842**

Name: KEN KATO DDS INC  
Address: 2421 PARK BLVD STE A204  
Address 2: Not reported  
City,State,Zip: PALO ALTO, CA 943060000  
Year: 1992  
Gepaid: CAL000088130  
Contact: DR ELAINE CABREZA  
Telephone: 6503281580  
Mailing Name: Not reported  
Mailing Address: 1119 VIA TORNASOL  
Gen County: 43  
Waste Category: Photochemicals/photoprocessing waste  
TSD EPA ID: CAL922955281  
TSD County: 43  
Disposal Method: Recycler  
Tons: 0.1251

Name: KEN KATO DDS INC  
Address: 2421 PARK BLVD STE A204  
Address 2: Not reported  
City,State,Zip: PALO ALTO, CA 943060000  
Year: 1999  
Gepaid: CAL000088130  
Contact: DR ELAINE CABREZA  
Telephone: 6503281580  
Mailing Name: Not reported  
Mailing Address: 1119 VIA TORNASOL  
Gen County: 43  
Waste Category: Unspecified organic liquid mixture  
TSD EPA ID: CAL000082530  
TSD County: 43  
Disposal Method: Treatment, Tank  
Tons: 0.051

**Additional Info:**

Year: 1999  
Shipment Date: 19990817  
Creation Date: 10/28/1999 0:00:00  
Receipt Date: 19990902  
Manifest ID: 99444994  
Gen EPA ID: CAL000088130  
Trans EPA ID: CAL000175030  
Trans Name: Not reported  
Trans 2 EPA ID: Not reported  
Trans 2 Name: Not reported  
TSD EPA ID: CAL000175030  
Trans Name: Not reported  
TSD Alt EPA ID: CAL000175030  
TSD Alt Name: Not reported  
Waste Code: Not reported  
RCRA Code: Not reported  
Meth Code: T01  
Quantity Tons: 0  
Waste Quantity: 0  
Quantity Unit: Not reported  
Additional Code 1: Not reported  
Additional Code 2: Not reported  
Additional Code 3: Not reported



Map ID  
Direction  
Distance  
Elevation

MAP FINDINGS

Site

Database(s)

EDR ID Number  
EPA ID Number

**KEN KATO DDS INC (Continued)**

**S113054842**

Additional Code 4:	Not reported
Additional Code 5:	Not reported
Year:	1999
Shipment Date:	19990817
Creation Date:	10/28/1999 0:00:00
Receipt Date:	19990902
Manifest ID:	99444994
Gen EPA ID:	CAL000088130
Trans EPA ID:	CAL000175030
Trans Name:	Not reported
Trans 2 EPA ID:	Not reported
Trans 2 Name:	Not reported
TSDf EPA ID:	CAL000175030
Trans Name:	Not reported
TSDf Alt EPA ID:	CAL000175030
TSDf Alt Name:	Not reported
Waste Code:	Not reported
RCRA Code:	Not reported
Meth Code:	T01
Quantity Tons:	0
Waste Quantity:	0
Quantity Unit:	Not reported
Additional Code 1:	Not reported
Additional Code 2:	Not reported
Additional Code 3:	Not reported
Additional Code 4:	Not reported
Additional Code 5:	Not reported
Year:	1999
Shipment Date:	19990817
Creation Date:	10/28/1999 0:00:00
Receipt Date:	19990902
Manifest ID:	99444994
Gen EPA ID:	CAL000088130
Trans EPA ID:	CAL000175030
Trans Name:	Not reported
Trans 2 EPA ID:	Not reported
Trans 2 Name:	Not reported
TSDf EPA ID:	CAL000175030
Trans Name:	Not reported
TSDf Alt EPA ID:	CAL000175030
TSDf Alt Name:	Not reported
Waste Code:	Not reported
RCRA Code:	Not reported
Meth Code:	R01
Quantity Tons:	0
Waste Quantity:	0
Quantity Unit:	Not reported
Additional Code 1:	Not reported
Additional Code 2:	Not reported
Additional Code 3:	Not reported
Additional Code 4:	Not reported
Additional Code 5:	Not reported
Year:	1999
Shipment Date:	19990817

Map ID  
Direction  
Distance  
Elevation

MAP FINDINGS

Site

Database(s)

EDR ID Number  
EPA ID Number

**KEN KATO DDS INC (Continued)**

**S113054842**

Creation Date: 10/28/1999 0:00:00  
Receipt Date: 19990902  
Manifest ID: 99444994  
Gen EPA ID: CAL000088130  
Trans EPA ID: CAL000175030  
Trans Name: Not reported  
Trans 2 EPA ID: Not reported  
Trans 2 Name: Not reported  
TSDf EPA ID: CAL000175030  
Trans Name: Not reported  
TSDf Alt EPA ID: CAL000175030  
TSDf Alt Name: Not reported  
Waste Code: 343  
RCRA Code: Not reported  
Meth Code: T01  
Quantity Tons: 0.0068  
Waste Quantity: 2  
Quantity Unit: G  
Additional Code 1: Not reported  
Additional Code 2: Not reported  
Additional Code 3: Not reported  
Additional Code 4: Not reported  
Additional Code 5: Not reported

Year: 1999  
Shipment Date: 19990525  
Creation Date: 7/19/1999 0:00:00  
Receipt Date: 19990525  
Manifest ID: 98769039  
Gen EPA ID: CAL000088130  
Trans EPA ID: CAL000082530  
Trans Name: Not reported  
Trans 2 EPA ID: Not reported  
Trans 2 Name: Not reported  
TSDf EPA ID: CAL000082530  
Trans Name: Not reported  
TSDf Alt EPA ID: CAL000082530  
TSDf Alt Name: Not reported  
Waste Code: 343  
RCRA Code: Not reported  
Meth Code: Not reported  
Quantity Tons: 0.017  
Waste Quantity: 5  
Quantity Unit: G  
Additional Code 1: Not reported  
Additional Code 2: Not reported  
Additional Code 3: Not reported  
Additional Code 4: Not reported  
Additional Code 5: Not reported

Year: 1999  
Shipment Date: 19990525  
Creation Date: 7/19/1999 0:00:00  
Receipt Date: 19990525  
Manifest ID: 98769039  
Gen EPA ID: CAL000088130  
Trans EPA ID: CAL000082530

Map ID  
Direction  
Distance  
Elevation

MAP FINDINGS

Site

Database(s)

EDR ID Number  
EPA ID Number

**KEN KATO DDS INC (Continued)**

**S113054842**

Trans Name:	Not reported
Trans 2 EPA ID:	Not reported
Trans 2 Name:	Not reported
TSDf EPA ID:	CAL000082530
Trans Name:	Not reported
TSDf Alt EPA ID:	CAL000082530
TSDf Alt Name:	Not reported
Waste Code:	343
RCRA Code:	Not reported
Meth Code:	Not reported
Quantity Tons:	0.017
Waste Quantity:	5
Quantity Unit:	G
Additional Code 1:	Not reported
Additional Code 2:	Not reported
Additional Code 3:	Not reported
Additional Code 4:	Not reported
Additional Code 5:	Not reported
Year:	1999
Shipment Date:	19990202
Creation Date:	4/20/1999 0:00:00
Receipt Date:	19990202
Manifest ID:	98786065
Gen EPA ID:	CAL000088130
Trans EPA ID:	CAL000082530
Trans Name:	Not reported
Trans 2 EPA ID:	Not reported
Trans 2 Name:	Not reported
TSDf EPA ID:	CAL000082530
Trans Name:	Not reported
TSDf Alt EPA ID:	CAL000082530
TSDf Alt Name:	Not reported
Waste Code:	541
RCRA Code:	D011
Meth Code:	T01
Quantity Tons:	0.0583
Waste Quantity:	14
Quantity Unit:	G
Additional Code 1:	Not reported
Additional Code 2:	Not reported
Additional Code 3:	Not reported
Additional Code 4:	Not reported
Additional Code 5:	Not reported
Year:	1999
Shipment Date:	19990202
Creation Date:	4/20/1999 0:00:00
Receipt Date:	19990202
Manifest ID:	98786065
Gen EPA ID:	CAL000088130
Trans EPA ID:	CAL000082530
Trans Name:	Not reported
Trans 2 EPA ID:	Not reported
Trans 2 Name:	Not reported
TSDf EPA ID:	CAL000082530
Trans Name:	Not reported

Map ID  
Direction  
Distance  
Elevation

MAP FINDINGS

Site

Database(s)

EDR ID Number  
EPA ID Number

**KEN KATO DDS INC (Continued)**

**S113054842**

TSDf Alt EPA ID:	CAL000082530
TSDf Alt Name:	Not reported
Waste Code:	343
RCRA Code:	Not reported
Meth Code:	T01
Quantity Tons:	0.017
Waste Quantity:	5
Quantity Unit:	G
Additional Code 1:	Not reported
Additional Code 2:	Not reported
Additional Code 3:	Not reported
Additional Code 4:	Not reported
Additional Code 5:	Not reported
Year:	1999
Shipment Date:	19990202
Creation Date:	4/20/1999 0:00:00
Receipt Date:	19990202
Manifest ID:	98786065
Gen EPA ID:	CAL000088130
Trans EPA ID:	CAL000082530
Trans Name:	Not reported
Trans 2 EPA ID:	Not reported
Trans 2 Name:	Not reported
TSDf EPA ID:	CAL000082530
Trans Name:	Not reported
TSDf Alt EPA ID:	CAL000082530
TSDf Alt Name:	Not reported
Waste Code:	343
RCRA Code:	Not reported
Meth Code:	T01
Quantity Tons:	0.034
Waste Quantity:	10
Quantity Unit:	G
Additional Code 1:	Not reported
Additional Code 2:	Not reported
Additional Code 3:	Not reported
Additional Code 4:	Not reported
Additional Code 5:	Not reported
Year:	1999
Shipment Date:	19990202
Creation Date:	4/20/1999 0:00:00
Receipt Date:	19990202
Manifest ID:	98786065
Gen EPA ID:	CAL000088130
Trans EPA ID:	CAL000082530
Trans Name:	Not reported
Trans 2 EPA ID:	Not reported
Trans 2 Name:	Not reported
TSDf EPA ID:	CAL000082530
Trans Name:	Not reported
TSDf Alt EPA ID:	CAL000082530
TSDf Alt Name:	Not reported
Waste Code:	Not reported
RCRA Code:	Not reported
Meth Code:	T01

Map ID  
Direction  
Distance  
Elevation

MAP FINDINGS

Site

Database(s)

EDR ID Number  
EPA ID Number

**KEN KATO DDS INC (Continued)**

**S113054842**

Quantity Tons:	0
Waste Quantity:	0
Quantity Unit:	Not reported
Additional Code 1:	Not reported
Additional Code 2:	Not reported
Additional Code 3:	Not reported
Additional Code 4:	Not reported
Additional Code 5:	Not reported
Year:	1999
Shipment Date:	19991227
Creation Date:	2/15/2000 0:00:00
Receipt Date:	19991228
Manifest ID:	99756609
Gen EPA ID:	CAL000088130
Trans EPA ID:	CAL000175030
Trans Name:	Not reported
Trans 2 EPA ID:	Not reported
Trans 2 Name:	Not reported
TSDf EPA ID:	CAL000175030
Trans Name:	Not reported
TSDf Alt EPA ID:	CAL000175030
TSDf Alt Name:	Not reported
Waste Code:	343
RCRA Code:	Not reported
Meth Code:	T01
Quantity Tons:	0.017
Waste Quantity:	5
Quantity Unit:	G
Additional Code 1:	Not reported
Additional Code 2:	Not reported
Additional Code 3:	Not reported
Additional Code 4:	Not reported
Additional Code 5:	Not reported
Year:	1999
Shipment Date:	19991227
Creation Date:	2/15/2000 0:00:00
Receipt Date:	19991228
Manifest ID:	99756609
Gen EPA ID:	CAL000088130
Trans EPA ID:	CAL000175030
Trans Name:	Not reported
Trans 2 EPA ID:	Not reported
Trans 2 Name:	Not reported
TSDf EPA ID:	CAL000175030
Trans Name:	Not reported
TSDf Alt EPA ID:	CAL000175030
TSDf Alt Name:	Not reported
Waste Code:	Not reported
RCRA Code:	Not reported
Meth Code:	T01
Quantity Tons:	0
Waste Quantity:	0
Quantity Unit:	Not reported
Additional Code 1:	Not reported
Additional Code 2:	Not reported

Map ID  
Direction  
Distance  
Elevation

MAP FINDINGS

Site

Database(s)

EDR ID Number  
EPA ID Number

**KEN KATO DDS INC (Continued)**

**S113054842**

Additional Code 3:	Not reported
Additional Code 4:	Not reported
Additional Code 5:	Not reported
Year:	1999
Shipment Date:	19991227
Creation Date:	2/15/2000 0:00:00
Receipt Date:	19991228
Manifest ID:	99756609
Gen EPA ID:	CAL000088130
Trans EPA ID:	CAL000175030
Trans Name:	Not reported
Trans 2 EPA ID:	Not reported
Trans 2 Name:	Not reported
TSDf EPA ID:	CAL000175030
Trans Name:	Not reported
TSDf Alt EPA ID:	CAL000175030
TSDf Alt Name:	Not reported
Waste Code:	723
RCRA Code:	Not reported
Meth Code:	R01
Quantity Tons:	0.0083
Waste Quantity:	2
Quantity Unit:	G
Additional Code 1:	Not reported
Additional Code 2:	Not reported
Additional Code 3:	Not reported
Additional Code 4:	Not reported
Additional Code 5:	Not reported
Year:	1999
Shipment Date:	19991227
Creation Date:	2/15/2000 0:00:00
Receipt Date:	19991228
Manifest ID:	99756609
Gen EPA ID:	CAL000088130
Trans EPA ID:	CAL000175030
Trans Name:	Not reported
Trans 2 EPA ID:	Not reported
Trans 2 Name:	Not reported
TSDf EPA ID:	CAL000175030
Trans Name:	Not reported
TSDf Alt EPA ID:	CAL000175030
TSDf Alt Name:	Not reported
Waste Code:	Not reported
RCRA Code:	Not reported
Meth Code:	T01
Quantity Tons:	0
Waste Quantity:	0
Quantity Unit:	Not reported
Additional Code 1:	Not reported
Additional Code 2:	Not reported
Additional Code 3:	Not reported
Additional Code 4:	Not reported
Additional Code 5:	Not reported

Map ID  
Direction  
Distance  
Elevation

MAP FINDINGS

Site

Database(s)

EDR ID Number  
EPA ID Number

**KEN KATO DDS INC (Continued)**

**S113054842**

Name: KEN KATO DDS INC  
Address: 2421 PARK BLVD STE A204  
Address 2: Not reported  
City,State,Zip: PALO ALTO, CA 943060000  
Year: 1999  
Gepaid: CAL000088130  
Contact: DR ELAINE CABREZA  
Telephone: 6503281580  
Mailing Name: Not reported  
Mailing Address: 1119 VIA TORNASOL  
Gen County: 43  
Waste Category: Not reported  
TSD EPA ID: CAL000082530  
TSD County: 43  
Disposal Method: Treatment, Tank  
Tons: 0

Additional Info:

Year: 1999  
Shipment Date: 19990817  
Creation Date: 10/28/1999 0:00:00  
Receipt Date: 19990902  
Manifest ID: 99444994  
Gen EPA ID: CAL000088130  
Trans EPA ID: CAL000175030  
Trans Name: Not reported  
Trans 2 EPA ID: Not reported  
Trans 2 Name: Not reported  
TSD EPA ID: CAL000175030  
Trans Name: Not reported  
TSD Alt EPA ID: CAL000175030  
TSD Alt Name: Not reported  
Waste Code: Not reported  
RCRA Code: Not reported  
Meth Code: T01  
Quantity Tons: 0  
Waste Quantity: 0  
Quantity Unit: Not reported  
Additional Code 1: Not reported  
Additional Code 2: Not reported  
Additional Code 3: Not reported  
Additional Code 4: Not reported  
Additional Code 5: Not reported

Year: 1999  
Shipment Date: 19990817  
Creation Date: 10/28/1999 0:00:00  
Receipt Date: 19990902  
Manifest ID: 99444994  
Gen EPA ID: CAL000088130  
Trans EPA ID: CAL000175030  
Trans Name: Not reported  
Trans 2 EPA ID: Not reported  
Trans 2 Name: Not reported  
TSD EPA ID: CAL000175030  
Trans Name: Not reported  
TSD Alt EPA ID: CAL000175030  
TSD Alt Name: Not reported

Map ID  
Direction  
Distance  
Elevation

MAP FINDINGS

Site

Database(s)

EDR ID Number  
EPA ID Number

**KEN KATO DDS INC (Continued)**

**S113054842**

Waste Code:	Not reported
RCRA Code:	Not reported
Meth Code:	T01
Quantity Tons:	0
Waste Quantity:	0
Quantity Unit:	Not reported
Additional Code 1:	Not reported
Additional Code 2:	Not reported
Additional Code 3:	Not reported
Additional Code 4:	Not reported
Additional Code 5:	Not reported
Year:	1999
Shipment Date:	19990817
Creation Date:	10/28/1999 0:00:00
Receipt Date:	19990902
Manifest ID:	99444994
Gen EPA ID:	CAL000088130
Trans EPA ID:	CAL000175030
Trans Name:	Not reported
Trans 2 EPA ID:	Not reported
Trans 2 Name:	Not reported
TSDf EPA ID:	CAL000175030
Trans Name:	Not reported
TSDf Alt EPA ID:	CAL000175030
TSDf Alt Name:	Not reported
Waste Code:	Not reported
RCRA Code:	Not reported
Meth Code:	R01
Quantity Tons:	0
Waste Quantity:	0
Quantity Unit:	Not reported
Additional Code 1:	Not reported
Additional Code 2:	Not reported
Additional Code 3:	Not reported
Additional Code 4:	Not reported
Additional Code 5:	Not reported
Year:	1999
Shipment Date:	19990817
Creation Date:	10/28/1999 0:00:00
Receipt Date:	19990902
Manifest ID:	99444994
Gen EPA ID:	CAL000088130
Trans EPA ID:	CAL000175030
Trans Name:	Not reported
Trans 2 EPA ID:	Not reported
Trans 2 Name:	Not reported
TSDf EPA ID:	CAL000175030
Trans Name:	Not reported
TSDf Alt EPA ID:	CAL000175030
TSDf Alt Name:	Not reported
Waste Code:	343
RCRA Code:	Not reported
Meth Code:	T01
Quantity Tons:	0.0068
Waste Quantity:	2



Map ID  
Direction  
Distance  
Elevation

MAP FINDINGS

Site

Database(s)

EDR ID Number  
EPA ID Number

**KEN KATO DDS INC (Continued)**

**S113054842**

Quantity Unit:	G
Additional Code 1:	Not reported
Additional Code 2:	Not reported
Additional Code 3:	Not reported
Additional Code 4:	Not reported
Additional Code 5:	Not reported
Year:	1999
Shipment Date:	19990525
Creation Date:	7/19/1999 0:00:00
Receipt Date:	19990525
Manifest ID:	98769039
Gen EPA ID:	CAL000088130
Trans EPA ID:	CAL000082530
Trans Name:	Not reported
Trans 2 EPA ID:	Not reported
Trans 2 Name:	Not reported
TSDf EPA ID:	CAL000082530
Trans Name:	Not reported
TSDf Alt EPA ID:	CAL000082530
TSDf Alt Name:	Not reported
Waste Code:	343
RCRA Code:	Not reported
Meth Code:	Not reported
Quantity Tons:	0.017
Waste Quantity:	5
Quantity Unit:	G
Additional Code 1:	Not reported
Additional Code 2:	Not reported
Additional Code 3:	Not reported
Additional Code 4:	Not reported
Additional Code 5:	Not reported
Year:	1999
Shipment Date:	19990525
Creation Date:	7/19/1999 0:00:00
Receipt Date:	19990525
Manifest ID:	98769039
Gen EPA ID:	CAL000088130
Trans EPA ID:	CAL000082530
Trans Name:	Not reported
Trans 2 EPA ID:	Not reported
Trans 2 Name:	Not reported
TSDf EPA ID:	CAL000082530
Trans Name:	Not reported
TSDf Alt EPA ID:	CAL000082530
TSDf Alt Name:	Not reported
Waste Code:	343
RCRA Code:	Not reported
Meth Code:	Not reported
Quantity Tons:	0.017
Waste Quantity:	5
Quantity Unit:	G
Additional Code 1:	Not reported
Additional Code 2:	Not reported
Additional Code 3:	Not reported
Additional Code 4:	Not reported

Map ID  
Direction  
Distance  
Elevation

MAP FINDINGS

Site

Database(s)

EDR ID Number  
EPA ID Number

**KEN KATO DDS INC (Continued)**

**S113054842**

Additional Code 5:	Not reported
Year:	1999
Shipment Date:	19990202
Creation Date:	4/20/1999 0:00:00
Receipt Date:	19990202
Manifest ID:	98786065
Gen EPA ID:	CAL000088130
Trans EPA ID:	CAL000082530
Trans Name:	Not reported
Trans 2 EPA ID:	Not reported
Trans 2 Name:	Not reported
TSDf EPA ID:	CAL000082530
Trans Name:	Not reported
TSDf Alt EPA ID:	CAL000082530
TSDf Alt Name:	Not reported
Waste Code:	541
RCRA Code:	D011
Meth Code:	T01
Quantity Tons:	0.0583
Waste Quantity:	14
Quantity Unit:	G
Additional Code 1:	Not reported
Additional Code 2:	Not reported
Additional Code 3:	Not reported
Additional Code 4:	Not reported
Additional Code 5:	Not reported
Year:	1999
Shipment Date:	19990202
Creation Date:	4/20/1999 0:00:00
Receipt Date:	19990202
Manifest ID:	98786065
Gen EPA ID:	CAL000088130
Trans EPA ID:	CAL000082530
Trans Name:	Not reported
Trans 2 EPA ID:	Not reported
Trans 2 Name:	Not reported
TSDf EPA ID:	CAL000082530
Trans Name:	Not reported
TSDf Alt EPA ID:	CAL000082530
TSDf Alt Name:	Not reported
Waste Code:	343
RCRA Code:	Not reported
Meth Code:	T01
Quantity Tons:	0.017
Waste Quantity:	5
Quantity Unit:	G
Additional Code 1:	Not reported
Additional Code 2:	Not reported
Additional Code 3:	Not reported
Additional Code 4:	Not reported
Additional Code 5:	Not reported
Year:	1999
Shipment Date:	19990202
Creation Date:	4/20/1999 0:00:00

Map ID  
Direction  
Distance  
Elevation

MAP FINDINGS

Site

Database(s)

EDR ID Number  
EPA ID Number

**KEN KATO DDS INC (Continued)**

**S113054842**

Receipt Date:	19990202
Manifest ID:	98786065
Gen EPA ID:	CAL000088130
Trans EPA ID:	CAL000082530
Trans Name:	Not reported
Trans 2 EPA ID:	Not reported
Trans 2 Name:	Not reported
TSDf EPA ID:	CAL000082530
Trans Name:	Not reported
TSDf Alt EPA ID:	CAL000082530
TSDf Alt Name:	Not reported
Waste Code:	343
RCRA Code:	Not reported
Meth Code:	T01
Quantity Tons:	0.034
Waste Quantity:	10
Quantity Unit:	G
Additional Code 1:	Not reported
Additional Code 2:	Not reported
Additional Code 3:	Not reported
Additional Code 4:	Not reported
Additional Code 5:	Not reported
Year:	1999
Shipment Date:	19990202
Creation Date:	4/20/1999 0:00:00
Receipt Date:	19990202
Manifest ID:	98786065
Gen EPA ID:	CAL000088130
Trans EPA ID:	CAL000082530
Trans Name:	Not reported
Trans 2 EPA ID:	Not reported
Trans 2 Name:	Not reported
TSDf EPA ID:	CAL000082530
Trans Name:	Not reported
TSDf Alt EPA ID:	CAL000082530
TSDf Alt Name:	Not reported
Waste Code:	Not reported
RCRA Code:	Not reported
Meth Code:	T01
Quantity Tons:	0
Waste Quantity:	0
Quantity Unit:	Not reported
Additional Code 1:	Not reported
Additional Code 2:	Not reported
Additional Code 3:	Not reported
Additional Code 4:	Not reported
Additional Code 5:	Not reported
Year:	1999
Shipment Date:	19991227
Creation Date:	2/15/2000 0:00:00
Receipt Date:	19991228
Manifest ID:	99756609
Gen EPA ID:	CAL000088130
Trans EPA ID:	CAL000175030
Trans Name:	Not reported

Map ID  
Direction  
Distance  
Elevation

MAP FINDINGS

Site

Database(s)

EDR ID Number  
EPA ID Number

**KEN KATO DDS INC (Continued)**

**S113054842**

Trans 2 EPA ID:	Not reported
Trans 2 Name:	Not reported
TSDf EPA ID:	CAL000175030
Trans Name:	Not reported
TSDf Alt EPA ID:	CAL000175030
TSDf Alt Name:	Not reported
Waste Code:	343
RCRA Code:	Not reported
Meth Code:	T01
Quantity Tons:	0.017
Waste Quantity:	5
Quantity Unit:	G
Additional Code 1:	Not reported
Additional Code 2:	Not reported
Additional Code 3:	Not reported
Additional Code 4:	Not reported
Additional Code 5:	Not reported
Year:	1999
Shipment Date:	19991227
Creation Date:	2/15/2000 0:00:00
Receipt Date:	19991228
Manifest ID:	99756609
Gen EPA ID:	CAL000088130
Trans EPA ID:	CAL000175030
Trans Name:	Not reported
Trans 2 EPA ID:	Not reported
Trans 2 Name:	Not reported
TSDf EPA ID:	CAL000175030
Trans Name:	Not reported
TSDf Alt EPA ID:	CAL000175030
TSDf Alt Name:	Not reported
Waste Code:	Not reported
RCRA Code:	Not reported
Meth Code:	T01
Quantity Tons:	0
Waste Quantity:	0
Quantity Unit:	Not reported
Additional Code 1:	Not reported
Additional Code 2:	Not reported
Additional Code 3:	Not reported
Additional Code 4:	Not reported
Additional Code 5:	Not reported
Year:	1999
Shipment Date:	19991227
Creation Date:	2/15/2000 0:00:00
Receipt Date:	19991228
Manifest ID:	99756609
Gen EPA ID:	CAL000088130
Trans EPA ID:	CAL000175030
Trans Name:	Not reported
Trans 2 EPA ID:	Not reported
Trans 2 Name:	Not reported
TSDf EPA ID:	CAL000175030
Trans Name:	Not reported
TSDf Alt EPA ID:	CAL000175030

Map ID  
Direction  
Distance  
Elevation

MAP FINDINGS

Site

Database(s)

EDR ID Number  
EPA ID Number

**KEN KATO DDS INC (Continued)**

**S113054842**

TSDF Alt Name: Not reported  
Waste Code: 723  
RCRA Code: Not reported  
Meth Code: R01  
Quantity Tons: 0.0083  
Waste Quantity: 2  
Quantity Unit: G  
Additional Code 1: Not reported  
Additional Code 2: Not reported  
Additional Code 3: Not reported  
Additional Code 4: Not reported  
Additional Code 5: Not reported

Year: 1999  
Shipment Date: 19991227  
Creation Date: 2/15/2000 0:00:00  
Receipt Date: 19991228  
Manifest ID: 99756609  
Gen EPA ID: CAL000088130  
Trans EPA ID: CAL000175030  
Trans Name: Not reported  
Trans 2 EPA ID: Not reported  
Trans 2 Name: Not reported  
TSDF EPA ID: CAL000175030  
Trans Name: Not reported  
TSDF Alt EPA ID: CAL000175030  
TSDF Alt Name: Not reported  
Waste Code: Not reported  
RCRA Code: Not reported  
Meth Code: T01  
Quantity Tons: 0  
Waste Quantity: 0  
Quantity Unit: Not reported  
Additional Code 1: Not reported  
Additional Code 2: Not reported  
Additional Code 3: Not reported  
Additional Code 4: Not reported  
Additional Code 5: Not reported

Name: KEN KATO DDS INC  
Address: 2421 PARK BLVD STE A204  
Address 2: Not reported  
City,State,Zip: PALO ALTO, CA 943060000  
Year: 1999  
Gepaid: CAL000088130  
Contact: DR ELAINE CABREZA  
Telephone: 6503281580  
Mailing Name: Not reported  
Mailing Address: 1119 VIA TORNASOL  
Gen County: 43  
Waste Category: Unspecified organic liquid mixture  
TSD EPA ID: CAL000082530  
TSD County: 43  
Disposal Method: Not reported  
Tons: 0.034

Map ID  
Direction  
Distance  
Elevation

MAP FINDINGS

Site

Database(s)

EDR ID Number  
EPA ID Number

**KEN KATO DDS INC (Continued)**

**S113054842**

Additional Info:

Year: 1999  
Shipment Date: 19990817  
Creation Date: 10/28/1999 0:00:00  
Receipt Date: 19990902  
Manifest ID: 99444994  
Gen EPA ID: CAL000088130  
Trans EPA ID: CAL000175030  
Trans Name: Not reported  
Trans 2 EPA ID: Not reported  
Trans 2 Name: Not reported  
TSDf EPA ID: CAL000175030  
Trans Name: Not reported  
TSDf Alt EPA ID: CAL000175030  
TSDf Alt Name: Not reported  
Waste Code: Not reported  
RCRA Code: Not reported  
Meth Code: T01  
Quantity Tons: 0  
Waste Quantity: 0  
Quantity Unit: Not reported  
Additional Code 1: Not reported  
Additional Code 2: Not reported  
Additional Code 3: Not reported  
Additional Code 4: Not reported  
Additional Code 5: Not reported

Year: 1999  
Shipment Date: 19990817  
Creation Date: 10/28/1999 0:00:00  
Receipt Date: 19990902  
Manifest ID: 99444994  
Gen EPA ID: CAL000088130  
Trans EPA ID: CAL000175030  
Trans Name: Not reported  
Trans 2 EPA ID: Not reported  
Trans 2 Name: Not reported  
TSDf EPA ID: CAL000175030  
Trans Name: Not reported  
TSDf Alt EPA ID: CAL000175030  
TSDf Alt Name: Not reported  
Waste Code: Not reported  
RCRA Code: Not reported  
Meth Code: T01  
Quantity Tons: 0  
Waste Quantity: 0  
Quantity Unit: Not reported  
Additional Code 1: Not reported  
Additional Code 2: Not reported  
Additional Code 3: Not reported  
Additional Code 4: Not reported  
Additional Code 5: Not reported

Year: 1999  
Shipment Date: 19990817  
Creation Date: 10/28/1999 0:00:00  
Receipt Date: 19990902

Map ID  
Direction  
Distance  
Elevation

MAP FINDINGS

Site

Database(s)

EDR ID Number  
EPA ID Number

**KEN KATO DDS INC (Continued)**

**S113054842**

Manifest ID:	99444994
Gen EPA ID:	CAL000088130
Trans EPA ID:	CAL000175030
Trans Name:	Not reported
Trans 2 EPA ID:	Not reported
Trans 2 Name:	Not reported
TSDf EPA ID:	CAL000175030
Trans Name:	Not reported
TSDf Alt EPA ID:	CAL000175030
TSDf Alt Name:	Not reported
Waste Code:	Not reported
RCRA Code:	Not reported
Meth Code:	R01
Quantity Tons:	0
Waste Quantity:	0
Quantity Unit:	Not reported
Additional Code 1:	Not reported
Additional Code 2:	Not reported
Additional Code 3:	Not reported
Additional Code 4:	Not reported
Additional Code 5:	Not reported
Year:	1999
Shipment Date:	19990817
Creation Date:	10/28/1999 0:00:00
Receipt Date:	19990902
Manifest ID:	99444994
Gen EPA ID:	CAL000088130
Trans EPA ID:	CAL000175030
Trans Name:	Not reported
Trans 2 EPA ID:	Not reported
Trans 2 Name:	Not reported
TSDf EPA ID:	CAL000175030
Trans Name:	Not reported
TSDf Alt EPA ID:	CAL000175030
TSDf Alt Name:	Not reported
Waste Code:	343
RCRA Code:	Not reported
Meth Code:	T01
Quantity Tons:	0.0068
Waste Quantity:	2
Quantity Unit:	G
Additional Code 1:	Not reported
Additional Code 2:	Not reported
Additional Code 3:	Not reported
Additional Code 4:	Not reported
Additional Code 5:	Not reported
Year:	1999
Shipment Date:	19990525
Creation Date:	7/19/1999 0:00:00
Receipt Date:	19990525
Manifest ID:	98769039
Gen EPA ID:	CAL000088130
Trans EPA ID:	CAL000082530
Trans Name:	Not reported
Trans 2 EPA ID:	Not reported

Map ID  
Direction  
Distance  
Elevation

MAP FINDINGS

Site

Database(s)

EDR ID Number  
EPA ID Number

**KEN KATO DDS INC (Continued)**

**S113054842**

Trans 2 Name:	Not reported
TSDF EPA ID:	CAL000082530
Trans Name:	Not reported
TSDF Alt EPA ID:	CAL000082530
TSDF Alt Name:	Not reported
Waste Code:	343
RCRA Code:	Not reported
Meth Code:	Not reported
Quantity Tons:	0.017
Waste Quantity:	5
Quantity Unit:	G
Additional Code 1:	Not reported
Additional Code 2:	Not reported
Additional Code 3:	Not reported
Additional Code 4:	Not reported
Additional Code 5:	Not reported
Year:	1999
Shipment Date:	19990525
Creation Date:	7/19/1999 0:00:00
Receipt Date:	19990525
Manifest ID:	98769039
Gen EPA ID:	CAL000088130
Trans EPA ID:	CAL000082530
Trans Name:	Not reported
Trans 2 EPA ID:	Not reported
Trans 2 Name:	Not reported
TSDF EPA ID:	CAL000082530
Trans Name:	Not reported
TSDF Alt EPA ID:	CAL000082530
TSDF Alt Name:	Not reported
Waste Code:	343
RCRA Code:	Not reported
Meth Code:	Not reported
Quantity Tons:	0.017
Waste Quantity:	5
Quantity Unit:	G
Additional Code 1:	Not reported
Additional Code 2:	Not reported
Additional Code 3:	Not reported
Additional Code 4:	Not reported
Additional Code 5:	Not reported
Year:	1999
Shipment Date:	19990202
Creation Date:	4/20/1999 0:00:00
Receipt Date:	19990202
Manifest ID:	98786065
Gen EPA ID:	CAL000088130
Trans EPA ID:	CAL000082530
Trans Name:	Not reported
Trans 2 EPA ID:	Not reported
Trans 2 Name:	Not reported
TSDF EPA ID:	CAL000082530
Trans Name:	Not reported
TSDF Alt EPA ID:	CAL000082530
TSDF Alt Name:	Not reported



Map ID  
Direction  
Distance  
Elevation

MAP FINDINGS

Site

Database(s)

EDR ID Number  
EPA ID Number

**KEN KATO DDS INC (Continued)**

**S113054842**

Waste Code:	541
RCRA Code:	D011
Meth Code:	T01
Quantity Tons:	0.0583
Waste Quantity:	14
Quantity Unit:	G
Additional Code 1:	Not reported
Additional Code 2:	Not reported
Additional Code 3:	Not reported
Additional Code 4:	Not reported
Additional Code 5:	Not reported
Year:	1999
Shipment Date:	19990202
Creation Date:	4/20/1999 0:00:00
Receipt Date:	19990202
Manifest ID:	98786065
Gen EPA ID:	CAL000088130
Trans EPA ID:	CAL000082530
Trans Name:	Not reported
Trans 2 EPA ID:	Not reported
Trans 2 Name:	Not reported
TSDf EPA ID:	CAL000082530
Trans Name:	Not reported
TSDf Alt EPA ID:	CAL000082530
TSDf Alt Name:	Not reported
Waste Code:	343
RCRA Code:	Not reported
Meth Code:	T01
Quantity Tons:	0.017
Waste Quantity:	5
Quantity Unit:	G
Additional Code 1:	Not reported
Additional Code 2:	Not reported
Additional Code 3:	Not reported
Additional Code 4:	Not reported
Additional Code 5:	Not reported
Year:	1999
Shipment Date:	19990202
Creation Date:	4/20/1999 0:00:00
Receipt Date:	19990202
Manifest ID:	98786065
Gen EPA ID:	CAL000088130
Trans EPA ID:	CAL000082530
Trans Name:	Not reported
Trans 2 EPA ID:	Not reported
Trans 2 Name:	Not reported
TSDf EPA ID:	CAL000082530
Trans Name:	Not reported
TSDf Alt EPA ID:	CAL000082530
TSDf Alt Name:	Not reported
Waste Code:	343
RCRA Code:	Not reported
Meth Code:	T01
Quantity Tons:	0.034
Waste Quantity:	10

Map ID  
Direction  
Distance  
Elevation

MAP FINDINGS

Site

Database(s)

EDR ID Number  
EPA ID Number

**KEN KATO DDS INC (Continued)**

**S113054842**

Quantity Unit:	G
Additional Code 1:	Not reported
Additional Code 2:	Not reported
Additional Code 3:	Not reported
Additional Code 4:	Not reported
Additional Code 5:	Not reported
Year:	1999
Shipment Date:	19990202
Creation Date:	4/20/1999 0:00:00
Receipt Date:	19990202
Manifest ID:	98786065
Gen EPA ID:	CAL000088130
Trans EPA ID:	CAL000082530
Trans Name:	Not reported
Trans 2 EPA ID:	Not reported
Trans 2 Name:	Not reported
TSDF EPA ID:	CAL000082530
Trans Name:	Not reported
TSDF Alt EPA ID:	CAL000082530
TSDF Alt Name:	Not reported
Waste Code:	Not reported
RCRA Code:	Not reported
Meth Code:	T01
Quantity Tons:	0
Waste Quantity:	0
Quantity Unit:	Not reported
Additional Code 1:	Not reported
Additional Code 2:	Not reported
Additional Code 3:	Not reported
Additional Code 4:	Not reported
Additional Code 5:	Not reported
Year:	1999
Shipment Date:	19991227
Creation Date:	2/15/2000 0:00:00
Receipt Date:	19991228
Manifest ID:	99756609
Gen EPA ID:	CAL000088130
Trans EPA ID:	CAL000175030
Trans Name:	Not reported
Trans 2 EPA ID:	Not reported
Trans 2 Name:	Not reported
TSDF EPA ID:	CAL000175030
Trans Name:	Not reported
TSDF Alt EPA ID:	CAL000175030
TSDF Alt Name:	Not reported
Waste Code:	343
RCRA Code:	Not reported
Meth Code:	T01
Quantity Tons:	0.017
Waste Quantity:	5
Quantity Unit:	G
Additional Code 1:	Not reported
Additional Code 2:	Not reported
Additional Code 3:	Not reported
Additional Code 4:	Not reported

Map ID  
Direction  
Distance  
Elevation

MAP FINDINGS

Site

Database(s)

EDR ID Number  
EPA ID Number

**KEN KATO DDS INC (Continued)**

**S113054842**

Additional Code 5:	Not reported
Year:	1999
Shipment Date:	19991227
Creation Date:	2/15/2000 0:00:00
Receipt Date:	19991228
Manifest ID:	99756609
Gen EPA ID:	CAL000088130
Trans EPA ID:	CAL000175030
Trans Name:	Not reported
Trans 2 EPA ID:	Not reported
Trans 2 Name:	Not reported
TSDf EPA ID:	CAL000175030
Trans Name:	Not reported
TSDf Alt EPA ID:	CAL000175030
TSDf Alt Name:	Not reported
Waste Code:	Not reported
RCRA Code:	Not reported
Meth Code:	T01
Quantity Tons:	0
Waste Quantity:	0
Quantity Unit:	Not reported
Additional Code 1:	Not reported
Additional Code 2:	Not reported
Additional Code 3:	Not reported
Additional Code 4:	Not reported
Additional Code 5:	Not reported
Year:	1999
Shipment Date:	19991227
Creation Date:	2/15/2000 0:00:00
Receipt Date:	19991228
Manifest ID:	99756609
Gen EPA ID:	CAL000088130
Trans EPA ID:	CAL000175030
Trans Name:	Not reported
Trans 2 EPA ID:	Not reported
Trans 2 Name:	Not reported
TSDf EPA ID:	CAL000175030
Trans Name:	Not reported
TSDf Alt EPA ID:	CAL000175030
TSDf Alt Name:	Not reported
Waste Code:	723
RCRA Code:	Not reported
Meth Code:	R01
Quantity Tons:	0.0083
Waste Quantity:	2
Quantity Unit:	G
Additional Code 1:	Not reported
Additional Code 2:	Not reported
Additional Code 3:	Not reported
Additional Code 4:	Not reported
Additional Code 5:	Not reported
Year:	1999
Shipment Date:	19991227
Creation Date:	2/15/2000 0:00:00

Map ID  
Direction  
Distance  
Elevation

MAP FINDINGS

Site

Database(s)

EDR ID Number  
EPA ID Number

**KEN KATO DDS INC (Continued)**

**S113054842**

Receipt Date: 19991228  
Manifest ID: 99756609  
Gen EPA ID: CAL000088130  
Trans EPA ID: CAL000175030  
Trans Name: Not reported  
Trans 2 EPA ID: Not reported  
Trans 2 Name: Not reported  
TSD EPA ID: CAL000175030  
Trans Name: Not reported  
TSD Alt EPA ID: CAL000175030  
TSD Alt Name: Not reported  
Waste Code: Not reported  
RCRA Code: Not reported  
Meth Code: T01  
Quantity Tons: 0  
Waste Quantity: 0  
Quantity Unit: Not reported  
Additional Code 1: Not reported  
Additional Code 2: Not reported  
Additional Code 3: Not reported  
Additional Code 4: Not reported  
Additional Code 5: Not reported

Name: KEN KATO DDS INC  
Address: 2421 PARK BLVD STE A204  
Address 2: Not reported  
City,State,Zip: PALO ALTO, CA 943060000  
Year: 1999  
Gepaid: CAL000088130  
Contact: DR ELAINE CABREZA  
Telephone: 6503281580  
Mailing Name: Not reported  
Mailing Address: 1119 VIA TORNASOL  
Gen County: 43  
Waste Category: Photochemicals/photoprocessing waste  
TSD EPA ID: CAL000082530  
TSD County: 43  
Disposal Method: Treatment, Tank  
Tons: 0.0583

Additional Info:  
Year: 1999  
Shipment Date: 19990817  
Creation Date: 10/28/1999 0:00:00  
Receipt Date: 19990902  
Manifest ID: 99444994  
Gen EPA ID: CAL000088130  
Trans EPA ID: CAL000175030  
Trans Name: Not reported  
Trans 2 EPA ID: Not reported  
Trans 2 Name: Not reported  
TSD EPA ID: CAL000175030  
Trans Name: Not reported  
TSD Alt EPA ID: CAL000175030  
TSD Alt Name: Not reported  
Waste Code: Not reported  
RCRA Code: Not reported

Map ID  
Direction  
Distance  
Elevation

MAP FINDINGS

Site

Database(s)

EDR ID Number  
EPA ID Number

**KEN KATO DDS INC (Continued)**

**S113054842**

Meth Code:	T01
Quantity Tons:	0
Waste Quantity:	0
Quantity Unit:	Not reported
Additional Code 1:	Not reported
Additional Code 2:	Not reported
Additional Code 3:	Not reported
Additional Code 4:	Not reported
Additional Code 5:	Not reported
Year:	1999
Shipment Date:	19990817
Creation Date:	10/28/1999 0:00:00
Receipt Date:	19990902
Manifest ID:	99444994
Gen EPA ID:	CAL000088130
Trans EPA ID:	CAL000175030
Trans Name:	Not reported
Trans 2 EPA ID:	Not reported
Trans 2 Name:	Not reported
TSDf EPA ID:	CAL000175030
Trans Name:	Not reported
TSDf Alt EPA ID:	CAL000175030
TSDf Alt Name:	Not reported
Waste Code:	Not reported
RCRA Code:	Not reported
Meth Code:	T01
Quantity Tons:	0
Waste Quantity:	0
Quantity Unit:	Not reported
Additional Code 1:	Not reported
Additional Code 2:	Not reported
Additional Code 3:	Not reported
Additional Code 4:	Not reported
Additional Code 5:	Not reported
Year:	1999
Shipment Date:	19990817
Creation Date:	10/28/1999 0:00:00
Receipt Date:	19990902
Manifest ID:	99444994
Gen EPA ID:	CAL000088130
Trans EPA ID:	CAL000175030
Trans Name:	Not reported
Trans 2 EPA ID:	Not reported
Trans 2 Name:	Not reported
TSDf EPA ID:	CAL000175030
Trans Name:	Not reported
TSDf Alt EPA ID:	CAL000175030
TSDf Alt Name:	Not reported
Waste Code:	Not reported
RCRA Code:	Not reported
Meth Code:	R01
Quantity Tons:	0
Waste Quantity:	0
Quantity Unit:	Not reported
Additional Code 1:	Not reported

Map ID  
Direction  
Distance  
Elevation

MAP FINDINGS

Site

Database(s)

EDR ID Number  
EPA ID Number

**KEN KATO DDS INC (Continued)**

**S113054842**

Additional Code 2:	Not reported
Additional Code 3:	Not reported
Additional Code 4:	Not reported
Additional Code 5:	Not reported
Year:	1999
Shipment Date:	19990817
Creation Date:	10/28/1999 0:00:00
Receipt Date:	19990902
Manifest ID:	99444994
Gen EPA ID:	CAL000088130
Trans EPA ID:	CAL000175030
Trans Name:	Not reported
Trans 2 EPA ID:	Not reported
Trans 2 Name:	Not reported
TSDf EPA ID:	CAL000175030
Trans Name:	Not reported
TSDf Alt EPA ID:	CAL000175030
TSDf Alt Name:	Not reported
Waste Code:	343
RCRA Code:	Not reported
Meth Code:	T01
Quantity Tons:	0.0068
Waste Quantity:	2
Quantity Unit:	G
Additional Code 1:	Not reported
Additional Code 2:	Not reported
Additional Code 3:	Not reported
Additional Code 4:	Not reported
Additional Code 5:	Not reported
Year:	1999
Shipment Date:	19990525
Creation Date:	7/19/1999 0:00:00
Receipt Date:	19990525
Manifest ID:	98769039
Gen EPA ID:	CAL000088130
Trans EPA ID:	CAL000082530
Trans Name:	Not reported
Trans 2 EPA ID:	Not reported
Trans 2 Name:	Not reported
TSDf EPA ID:	CAL000082530
Trans Name:	Not reported
TSDf Alt EPA ID:	CAL000082530
TSDf Alt Name:	Not reported
Waste Code:	343
RCRA Code:	Not reported
Meth Code:	Not reported
Quantity Tons:	0.017
Waste Quantity:	5
Quantity Unit:	G
Additional Code 1:	Not reported
Additional Code 2:	Not reported
Additional Code 3:	Not reported
Additional Code 4:	Not reported
Additional Code 5:	Not reported

Map ID  
Direction  
Distance  
Elevation

MAP FINDINGS

Site

Database(s)

EDR ID Number  
EPA ID Number

**KEN KATO DDS INC (Continued)**

**S113054842**

Year: 1999  
Shipment Date: 19990525  
Creation Date: 7/19/1999 0:00:00  
Receipt Date: 19990525  
Manifest ID: 98769039  
Gen EPA ID: CAL000088130  
Trans EPA ID: CAL000082530  
Trans Name: Not reported  
Trans 2 EPA ID: Not reported  
Trans 2 Name: Not reported  
TSDf EPA ID: CAL000082530  
Trans Name: Not reported  
TSDf Alt EPA ID: CAL000082530  
TSDf Alt Name: Not reported  
Waste Code: 343  
RCRA Code: Not reported  
Meth Code: Not reported  
Quantity Tons: 0.017  
Waste Quantity: 5  
Quantity Unit: G  
Additional Code 1: Not reported  
Additional Code 2: Not reported  
Additional Code 3: Not reported  
Additional Code 4: Not reported  
Additional Code 5: Not reported

Year: 1999  
Shipment Date: 19990202  
Creation Date: 4/20/1999 0:00:00  
Receipt Date: 19990202  
Manifest ID: 98786065  
Gen EPA ID: CAL000088130  
Trans EPA ID: CAL000082530  
Trans Name: Not reported  
Trans 2 EPA ID: Not reported  
Trans 2 Name: Not reported  
TSDf EPA ID: CAL000082530  
Trans Name: Not reported  
TSDf Alt EPA ID: CAL000082530  
TSDf Alt Name: Not reported  
Waste Code: 541  
RCRA Code: D011  
Meth Code: T01  
Quantity Tons: 0.0583  
Waste Quantity: 14  
Quantity Unit: G  
Additional Code 1: Not reported  
Additional Code 2: Not reported  
Additional Code 3: Not reported  
Additional Code 4: Not reported  
Additional Code 5: Not reported

Year: 1999  
Shipment Date: 19990202  
Creation Date: 4/20/1999 0:00:00  
Receipt Date: 19990202  
Manifest ID: 98786065

Map ID  
Direction  
Distance  
Elevation

MAP FINDINGS

Site

Database(s)

EDR ID Number  
EPA ID Number

**KEN KATO DDS INC (Continued)**

**S113054842**

Gen EPA ID:	CAL000088130
Trans EPA ID:	CAL000082530
Trans Name:	Not reported
Trans 2 EPA ID:	Not reported
Trans 2 Name:	Not reported
TSDF EPA ID:	CAL000082530
Trans Name:	Not reported
TSDF Alt EPA ID:	CAL000082530
TSDF Alt Name:	Not reported
Waste Code:	343
RCRA Code:	Not reported
Meth Code:	T01
Quantity Tons:	0.017
Waste Quantity:	5
Quantity Unit:	G
Additional Code 1:	Not reported
Additional Code 2:	Not reported
Additional Code 3:	Not reported
Additional Code 4:	Not reported
Additional Code 5:	Not reported
Year:	1999
Shipment Date:	19990202
Creation Date:	4/20/1999 0:00:00
Receipt Date:	19990202
Manifest ID:	98786065
Gen EPA ID:	CAL000088130
Trans EPA ID:	CAL000082530
Trans Name:	Not reported
Trans 2 EPA ID:	Not reported
Trans 2 Name:	Not reported
TSDF EPA ID:	CAL000082530
Trans Name:	Not reported
TSDF Alt EPA ID:	CAL000082530
TSDF Alt Name:	Not reported
Waste Code:	343
RCRA Code:	Not reported
Meth Code:	T01
Quantity Tons:	0.034
Waste Quantity:	10
Quantity Unit:	G
Additional Code 1:	Not reported
Additional Code 2:	Not reported
Additional Code 3:	Not reported
Additional Code 4:	Not reported
Additional Code 5:	Not reported
Year:	1999
Shipment Date:	19990202
Creation Date:	4/20/1999 0:00:00
Receipt Date:	19990202
Manifest ID:	98786065
Gen EPA ID:	CAL000088130
Trans EPA ID:	CAL000082530
Trans Name:	Not reported
Trans 2 EPA ID:	Not reported
Trans 2 Name:	Not reported



Map ID  
Direction  
Distance  
Elevation

MAP FINDINGS

Site

Database(s)

EDR ID Number  
EPA ID Number

**KEN KATO DDS INC (Continued)**

**S113054842**

TSDF EPA ID:	CAL000082530
Trans Name:	Not reported
TSDF Alt EPA ID:	CAL000082530
TSDF Alt Name:	Not reported
Waste Code:	Not reported
RCRA Code:	Not reported
Meth Code:	T01
Quantity Tons:	0
Waste Quantity:	0
Quantity Unit:	Not reported
Additional Code 1:	Not reported
Additional Code 2:	Not reported
Additional Code 3:	Not reported
Additional Code 4:	Not reported
Additional Code 5:	Not reported
Year:	1999
Shipment Date:	19991227
Creation Date:	2/15/2000 0:00:00
Receipt Date:	19991228
Manifest ID:	99756609
Gen EPA ID:	CAL000088130
Trans EPA ID:	CAL000175030
Trans Name:	Not reported
Trans 2 EPA ID:	Not reported
Trans 2 Name:	Not reported
TSDF EPA ID:	CAL000175030
Trans Name:	Not reported
TSDF Alt EPA ID:	CAL000175030
TSDF Alt Name:	Not reported
Waste Code:	343
RCRA Code:	Not reported
Meth Code:	T01
Quantity Tons:	0.017
Waste Quantity:	5
Quantity Unit:	G
Additional Code 1:	Not reported
Additional Code 2:	Not reported
Additional Code 3:	Not reported
Additional Code 4:	Not reported
Additional Code 5:	Not reported
Year:	1999
Shipment Date:	19991227
Creation Date:	2/15/2000 0:00:00
Receipt Date:	19991228
Manifest ID:	99756609
Gen EPA ID:	CAL000088130
Trans EPA ID:	CAL000175030
Trans Name:	Not reported
Trans 2 EPA ID:	Not reported
Trans 2 Name:	Not reported
TSDF EPA ID:	CAL000175030
Trans Name:	Not reported
TSDF Alt EPA ID:	CAL000175030
TSDF Alt Name:	Not reported
Waste Code:	Not reported

Map ID  
Direction  
Distance  
Elevation

MAP FINDINGS

Site

Database(s)

EDR ID Number  
EPA ID Number

**KEN KATO DDS INC (Continued)**

**S113054842**

RCRA Code:	Not reported
Meth Code:	T01
Quantity Tons:	0
Waste Quantity:	0
Quantity Unit:	Not reported
Additional Code 1:	Not reported
Additional Code 2:	Not reported
Additional Code 3:	Not reported
Additional Code 4:	Not reported
Additional Code 5:	Not reported
Year:	1999
Shipment Date:	19991227
Creation Date:	2/15/2000 0:00:00
Receipt Date:	19991228
Manifest ID:	99756609
Gen EPA ID:	CAL000088130
Trans EPA ID:	CAL000175030
Trans Name:	Not reported
Trans 2 EPA ID:	Not reported
Trans 2 Name:	Not reported
TSDf EPA ID:	CAL000175030
Trans Name:	Not reported
TSDf Alt EPA ID:	CAL000175030
TSDf Alt Name:	Not reported
Waste Code:	723
RCRA Code:	Not reported
Meth Code:	R01
Quantity Tons:	0.0083
Waste Quantity:	2
Quantity Unit:	G
Additional Code 1:	Not reported
Additional Code 2:	Not reported
Additional Code 3:	Not reported
Additional Code 4:	Not reported
Additional Code 5:	Not reported
Year:	1999
Shipment Date:	19991227
Creation Date:	2/15/2000 0:00:00
Receipt Date:	19991228
Manifest ID:	99756609
Gen EPA ID:	CAL000088130
Trans EPA ID:	CAL000175030
Trans Name:	Not reported
Trans 2 EPA ID:	Not reported
Trans 2 Name:	Not reported
TSDf EPA ID:	CAL000175030
Trans Name:	Not reported
TSDf Alt EPA ID:	CAL000175030
TSDf Alt Name:	Not reported
Waste Code:	Not reported
RCRA Code:	Not reported
Meth Code:	T01
Quantity Tons:	0
Waste Quantity:	0
Quantity Unit:	Not reported

Map ID  
Direction  
Distance  
Elevation

MAP FINDINGS

Site

Database(s)

EDR ID Number  
EPA ID Number

**KEN KATO DDS INC (Continued)**

**S113054842**

Additional Code 1: Not reported  
Additional Code 2: Not reported  
Additional Code 3: Not reported  
Additional Code 4: Not reported  
Additional Code 5: Not reported

Click this hyperlink while viewing on your computer to access  
28 additional CA HAZNET: record(s) in the EDR Site Report.

Name: KEN KATO DDS INC  
Address: 2421 PARK BLVD STE A204  
Address 2: Not reported  
City,State,Zip: PALO ALTO, CA 943060000  
Year: 1999  
Gepaid: CAL000088130  
Contact: DR ELAINE CABREZA  
Telephone: 6503281580  
Mailing Name: Not reported  
Mailing Address: 1119 VIA TORNASOL  
Gen County: 43  
Waste Category: Not reported  
TSD EPA ID: CAL000175030  
TSD County: 43  
Disposal Method: Treatment, Tank  
Tons: 0

Additional Info:

Year: 1999  
Shipment Date: 19990817  
Creation Date: 10/28/1999 0:00:00  
Receipt Date: 19990902  
Manifest ID: 99444994  
Gen EPA ID: CAL000088130  
Trans EPA ID: CAL000175030  
Trans Name: Not reported  
Trans 2 EPA ID: Not reported  
Trans 2 Name: Not reported  
TSD EPA ID: CAL000175030  
Trans Name: Not reported  
TSD EPA ID: CAL000175030  
TSD EPA ID: Not reported  
Waste Code: Not reported  
RCRA Code: Not reported  
Meth Code: T01  
Quantity Tons: 0  
Waste Quantity: 0  
Quantity Unit: Not reported  
Additional Code 1: Not reported  
Additional Code 2: Not reported  
Additional Code 3: Not reported  
Additional Code 4: Not reported  
Additional Code 5: Not reported

Year: 1999  
Shipment Date: 19990817  
Creation Date: 10/28/1999 0:00:00  
Receipt Date: 19990902

Map ID  
Direction  
Distance  
Elevation

MAP FINDINGS

Site

Database(s)

EDR ID Number  
EPA ID Number

**KEN KATO DDS INC (Continued)**

**S113054842**

Manifest ID:	99444994
Gen EPA ID:	CAL000088130
Trans EPA ID:	CAL000175030
Trans Name:	Not reported
Trans 2 EPA ID:	Not reported
Trans 2 Name:	Not reported
TSDf EPA ID:	CAL000175030
Trans Name:	Not reported
TSDf Alt EPA ID:	CAL000175030
TSDf Alt Name:	Not reported
Waste Code:	Not reported
RCRA Code:	Not reported
Meth Code:	T01
Quantity Tons:	0
Waste Quantity:	0
Quantity Unit:	Not reported
Additional Code 1:	Not reported
Additional Code 2:	Not reported
Additional Code 3:	Not reported
Additional Code 4:	Not reported
Additional Code 5:	Not reported
Year:	1999
Shipment Date:	19990817
Creation Date:	10/28/1999 0:00:00
Receipt Date:	19990902
Manifest ID:	99444994
Gen EPA ID:	CAL000088130
Trans EPA ID:	CAL000175030
Trans Name:	Not reported
Trans 2 EPA ID:	Not reported
Trans 2 Name:	Not reported
TSDf EPA ID:	CAL000175030
Trans Name:	Not reported
TSDf Alt EPA ID:	CAL000175030
TSDf Alt Name:	Not reported
Waste Code:	Not reported
RCRA Code:	Not reported
Meth Code:	R01
Quantity Tons:	0
Waste Quantity:	0
Quantity Unit:	Not reported
Additional Code 1:	Not reported
Additional Code 2:	Not reported
Additional Code 3:	Not reported
Additional Code 4:	Not reported
Additional Code 5:	Not reported
Year:	1999
Shipment Date:	19990817
Creation Date:	10/28/1999 0:00:00
Receipt Date:	19990902
Manifest ID:	99444994
Gen EPA ID:	CAL000088130
Trans EPA ID:	CAL000175030
Trans Name:	Not reported
Trans 2 EPA ID:	Not reported

Map ID  
Direction  
Distance  
Elevation

MAP FINDINGS

Site

Database(s)

EDR ID Number  
EPA ID Number

**KEN KATO DDS INC (Continued)**

**S113054842**

Trans 2 Name:	Not reported
TSDF EPA ID:	CAL000175030
Trans Name:	Not reported
TSDF Alt EPA ID:	CAL000175030
TSDF Alt Name:	Not reported
Waste Code:	343
RCRA Code:	Not reported
Meth Code:	T01
Quantity Tons:	0.0068
Waste Quantity:	2
Quantity Unit:	G
Additional Code 1:	Not reported
Additional Code 2:	Not reported
Additional Code 3:	Not reported
Additional Code 4:	Not reported
Additional Code 5:	Not reported
Year:	1999
Shipment Date:	19990525
Creation Date:	7/19/1999 0:00:00
Receipt Date:	19990525
Manifest ID:	98769039
Gen EPA ID:	CAL000088130
Trans EPA ID:	CAL000082530
Trans Name:	Not reported
Trans 2 EPA ID:	Not reported
Trans 2 Name:	Not reported
TSDF EPA ID:	CAL000082530
Trans Name:	Not reported
TSDF Alt EPA ID:	CAL000082530
TSDF Alt Name:	Not reported
Waste Code:	343
RCRA Code:	Not reported
Meth Code:	Not reported
Quantity Tons:	0.017
Waste Quantity:	5
Quantity Unit:	G
Additional Code 1:	Not reported
Additional Code 2:	Not reported
Additional Code 3:	Not reported
Additional Code 4:	Not reported
Additional Code 5:	Not reported
Year:	1999
Shipment Date:	19990525
Creation Date:	7/19/1999 0:00:00
Receipt Date:	19990525
Manifest ID:	98769039
Gen EPA ID:	CAL000088130
Trans EPA ID:	CAL000082530
Trans Name:	Not reported
Trans 2 EPA ID:	Not reported
Trans 2 Name:	Not reported
TSDF EPA ID:	CAL000082530
Trans Name:	Not reported
TSDF Alt EPA ID:	CAL000082530
TSDF Alt Name:	Not reported

Map ID  
Direction  
Distance  
Elevation

MAP FINDINGS

Site

Database(s)

EDR ID Number  
EPA ID Number

**KEN KATO DDS INC (Continued)**

**S113054842**

Waste Code:	343
RCRA Code:	Not reported
Meth Code:	Not reported
Quantity Tons:	0.017
Waste Quantity:	5
Quantity Unit:	G
Additional Code 1:	Not reported
Additional Code 2:	Not reported
Additional Code 3:	Not reported
Additional Code 4:	Not reported
Additional Code 5:	Not reported
Year:	1999
Shipment Date:	19990202
Creation Date:	4/20/1999 0:00:00
Receipt Date:	19990202
Manifest ID:	98786065
Gen EPA ID:	CAL000088130
Trans EPA ID:	CAL000082530
Trans Name:	Not reported
Trans 2 EPA ID:	Not reported
Trans 2 Name:	Not reported
TSDf EPA ID:	CAL000082530
Trans Name:	Not reported
TSDf Alt EPA ID:	CAL000082530
TSDf Alt Name:	Not reported
Waste Code:	541
RCRA Code:	D011
Meth Code:	T01
Quantity Tons:	0.0583
Waste Quantity:	14
Quantity Unit:	G
Additional Code 1:	Not reported
Additional Code 2:	Not reported
Additional Code 3:	Not reported
Additional Code 4:	Not reported
Additional Code 5:	Not reported
Year:	1999
Shipment Date:	19990202
Creation Date:	4/20/1999 0:00:00
Receipt Date:	19990202
Manifest ID:	98786065
Gen EPA ID:	CAL000088130
Trans EPA ID:	CAL000082530
Trans Name:	Not reported
Trans 2 EPA ID:	Not reported
Trans 2 Name:	Not reported
TSDf EPA ID:	CAL000082530
Trans Name:	Not reported
TSDf Alt EPA ID:	CAL000082530
TSDf Alt Name:	Not reported
Waste Code:	343
RCRA Code:	Not reported
Meth Code:	T01
Quantity Tons:	0.017
Waste Quantity:	5

Map ID  
Direction  
Distance  
Elevation

MAP FINDINGS

Site

Database(s)

EDR ID Number  
EPA ID Number

**KEN KATO DDS INC (Continued)**

**S113054842**

Quantity Unit:	G
Additional Code 1:	Not reported
Additional Code 2:	Not reported
Additional Code 3:	Not reported
Additional Code 4:	Not reported
Additional Code 5:	Not reported
Year:	1999
Shipment Date:	19990202
Creation Date:	4/20/1999 0:00:00
Receipt Date:	19990202
Manifest ID:	98786065
Gen EPA ID:	CAL000088130
Trans EPA ID:	CAL000082530
Trans Name:	Not reported
Trans 2 EPA ID:	Not reported
Trans 2 Name:	Not reported
TSDF EPA ID:	CAL000082530
Trans Name:	Not reported
TSDF Alt EPA ID:	CAL000082530
TSDF Alt Name:	Not reported
Waste Code:	343
RCRA Code:	Not reported
Meth Code:	T01
Quantity Tons:	0.034
Waste Quantity:	10
Quantity Unit:	G
Additional Code 1:	Not reported
Additional Code 2:	Not reported
Additional Code 3:	Not reported
Additional Code 4:	Not reported
Additional Code 5:	Not reported
Year:	1999
Shipment Date:	19990202
Creation Date:	4/20/1999 0:00:00
Receipt Date:	19990202
Manifest ID:	98786065
Gen EPA ID:	CAL000088130
Trans EPA ID:	CAL000082530
Trans Name:	Not reported
Trans 2 EPA ID:	Not reported
Trans 2 Name:	Not reported
TSDF EPA ID:	CAL000082530
Trans Name:	Not reported
TSDF Alt EPA ID:	CAL000082530
TSDF Alt Name:	Not reported
Waste Code:	Not reported
RCRA Code:	Not reported
Meth Code:	T01
Quantity Tons:	0
Waste Quantity:	0
Quantity Unit:	Not reported
Additional Code 1:	Not reported
Additional Code 2:	Not reported
Additional Code 3:	Not reported
Additional Code 4:	Not reported

Map ID  
Direction  
Distance  
Elevation

MAP FINDINGS

Site

Database(s)

EDR ID Number  
EPA ID Number

**KEN KATO DDS INC (Continued)**

**S113054842**

Additional Code 5:	Not reported
Year:	1999
Shipment Date:	19991227
Creation Date:	2/15/2000 0:00:00
Receipt Date:	19991228
Manifest ID:	99756609
Gen EPA ID:	CAL000088130
Trans EPA ID:	CAL000175030
Trans Name:	Not reported
Trans 2 EPA ID:	Not reported
Trans 2 Name:	Not reported
TSDf EPA ID:	CAL000175030
Trans Name:	Not reported
TSDf Alt EPA ID:	CAL000175030
TSDf Alt Name:	Not reported
Waste Code:	343
RCRA Code:	Not reported
Meth Code:	T01
Quantity Tons:	0.017
Waste Quantity:	5
Quantity Unit:	G
Additional Code 1:	Not reported
Additional Code 2:	Not reported
Additional Code 3:	Not reported
Additional Code 4:	Not reported
Additional Code 5:	Not reported
Year:	1999
Shipment Date:	19991227
Creation Date:	2/15/2000 0:00:00
Receipt Date:	19991228
Manifest ID:	99756609
Gen EPA ID:	CAL000088130
Trans EPA ID:	CAL000175030
Trans Name:	Not reported
Trans 2 EPA ID:	Not reported
Trans 2 Name:	Not reported
TSDf EPA ID:	CAL000175030
Trans Name:	Not reported
TSDf Alt EPA ID:	CAL000175030
TSDf Alt Name:	Not reported
Waste Code:	Not reported
RCRA Code:	Not reported
Meth Code:	T01
Quantity Tons:	0
Waste Quantity:	0
Quantity Unit:	Not reported
Additional Code 1:	Not reported
Additional Code 2:	Not reported
Additional Code 3:	Not reported
Additional Code 4:	Not reported
Additional Code 5:	Not reported
Year:	1999
Shipment Date:	19991227
Creation Date:	2/15/2000 0:00:00



Map ID  
Direction  
Distance  
Elevation

MAP FINDINGS

Site

Database(s)

EDR ID Number  
EPA ID Number

**KEN KATO DDS INC (Continued)**

**S113054842**

Receipt Date:	19991228
Manifest ID:	99756609
Gen EPA ID:	CAL000088130
Trans EPA ID:	CAL000175030
Trans Name:	Not reported
Trans 2 EPA ID:	Not reported
Trans 2 Name:	Not reported
TSDf EPA ID:	CAL000175030
Trans Name:	Not reported
TSDf Alt EPA ID:	CAL000175030
TSDf Alt Name:	Not reported
Waste Code:	723
RCRA Code:	Not reported
Meth Code:	R01
Quantity Tons:	0.0083
Waste Quantity:	2
Quantity Unit:	G
Additional Code 1:	Not reported
Additional Code 2:	Not reported
Additional Code 3:	Not reported
Additional Code 4:	Not reported
Additional Code 5:	Not reported
Year:	1999
Shipment Date:	19991227
Creation Date:	2/15/2000 0:00:00
Receipt Date:	19991228
Manifest ID:	99756609
Gen EPA ID:	CAL000088130
Trans EPA ID:	CAL000175030
Trans Name:	Not reported
Trans 2 EPA ID:	Not reported
Trans 2 Name:	Not reported
TSDf EPA ID:	CAL000175030
Trans Name:	Not reported
TSDf Alt EPA ID:	CAL000175030
TSDf Alt Name:	Not reported
Waste Code:	Not reported
RCRA Code:	Not reported
Meth Code:	T01
Quantity Tons:	0
Waste Quantity:	0
Quantity Unit:	Not reported
Additional Code 1:	Not reported
Additional Code 2:	Not reported
Additional Code 3:	Not reported
Additional Code 4:	Not reported
Additional Code 5:	Not reported

[Click this hyperlink](#) while viewing on your computer to access 28 additional CA HAZNET: record(s) in the EDR Site Report.

**HWTS:**

Name:	KEN KATO DDS INC
Address:	2421 PARK BLVD STE A204
Address 2:	Not reported

Map ID  
Direction  
Distance  
Elevation

MAP FINDINGS

Site

Database(s)

EDR ID Number  
EPA ID Number

**KEN KATO DDS INC (Continued)**

**S113054842**

City,State,Zip: PALO ALTO, CA 943060000  
EPA ID: CAL000088130  
Inactive Date: 06/30/2006  
Create Date: 10/16/1992  
Last Act Date: 03/21/2012  
Mailing Name: Not reported  
Mailing Address: 1119 VIA TORNASOL  
Mailing Address 2: Not reported  
Mailing City,State,Zip: APTOS, CA 950035648  
Owner Name: K KATO DDS PROFESSIONAL CORP  
Owner Address: 2421 PARK BLVD STE A204  
Owner Address 2: Not reported  
Owner City,State,Zip: PALO ALTO, CA 943061956  
Contact Name: DR ELAINE CABREZA  
Contact Address: 2421 PARK BLVD  
Contact Address 2: Not reported  
City,State,Zip: PALO ALTO, CA 943061998

**NAICS:**

EPA ID: CAL000088130  
Create Date: 2002-03-14 16:36:27  
NAICS Code: 62121  
NAICS Description: Offices of Dentists  
Issued EPA ID Date: 1992-10-16 00:00:00  
Inactive Date: 2006-06-30 00:00:00  
Facility Name: KEN KATO DDS INC  
Facility Address: 2421 PARK BLVD STE A204  
Facility Address 2: Not reported  
Facility City: PALO ALTO  
Facility County: 43  
Facility State: CA  
Facility Zip: 943060000

**B9**  
**WNW**  
**< 1/8**  
**0.022 mi.**  
**116 ft.**

**TERU HARADA DDS**  
**2421 PARK BLVD**  
**PALO ALTO, CA 94306**  
  
**Site 7 of 10 in cluster B**

**HAZNET** **S113051792**  
**HWTS** **N/A**

**Relative:**  
**Higher**  
  
**Actual:**  
**30 ft.**

**HAZNET:**  
Name: TERU HARADA DDS  
Address: 2421 PARK BLVD  
Address 2: Not reported  
City,State,Zip: PALO ALTO, CA 943060000  
Year: 2008  
Gepaid: CAL000078317  
Contact: TERU HARADA  
Telephone: 6503218731  
Mailing Name: Not reported  
Mailing Address: 2421 PARK BLVD STE 205  
Gen County: 43  
Waste Category: Not reported  
TSD EPA ID: CAD028409019  
TSD County: 19  
Disposal Method: Not reported  
Tons: Not reported

Map ID  
Direction  
Distance  
Elevation

MAP FINDINGS

Site

Database(s)

EDR ID Number  
EPA ID Number

TERU HARADA DDS (Continued)

S113051792

Additional Info:

Year: 2008  
Shipment Date: 20080610  
Creation Date: 9/4/2008 18:30:17  
Receipt Date: 20080708  
Manifest ID: 004515787JJK  
Gen EPA ID: CAL000078317  
Trans EPA ID: CAL000328965  
Trans Name: STERICYCLE  
Trans 2 EPA ID: CAR000172478  
Trans 2 Name: ENVIRONMENTAL LOGISTICS INC  
TSDf EPA ID: CAD028409019  
Trans Name: CROSBY & OVERTON  
TSDf Alt EPA ID: Not reported  
TSDf Alt Name: Not reported  
Waste Code: 135  
RCRA Code: Not reported  
Meth Code: H135  
Quantity Tons: 0.021  
Waste Quantity: 5  
Quantity Unit: G  
Additional Code 1: Not reported  
Additional Code 2: Not reported  
Additional Code 3: Not reported  
Additional Code 4: Not reported  
Additional Code 5: Not reported

Year: 2008  
Shipment Date: 20081125  
Creation Date: 3/31/2009 18:30:08  
Receipt Date: 20081216  
Manifest ID: 004516334JJK  
Gen EPA ID: CAL000078317  
Trans EPA ID: CAL000328965  
Trans Name: STERICYCLE  
Trans 2 EPA ID: CAR000172478  
Trans 2 Name: ENVIRONMENTAL LOGISTICS INC  
TSDf EPA ID: CAD028409019  
Trans Name: CROSBY & OVERTON  
TSDf Alt EPA ID: Not reported  
TSDf Alt Name: Not reported  
Waste Code: Not reported  
RCRA Code: Not reported  
Meth Code: Not reported  
Quantity Tons: Not reported  
Waste Quantity: Not reported  
Quantity Unit: G  
Additional Code 1: Not reported  
Additional Code 2: Not reported  
Additional Code 3: Not reported  
Additional Code 4: Not reported  
Additional Code 5: Not reported

Year: 2008  
Shipment Date: 20081125  
Creation Date: 3/31/2009 18:30:08  
Receipt Date: 20081216

Map ID  
Direction  
Distance  
Elevation

MAP FINDINGS

Site

Database(s)

EDR ID Number  
EPA ID Number

TERU HARADA DDS (Continued)

S113051792

Manifest ID: 004516334JJK  
Gen EPA ID: CAL000078317  
Trans EPA ID: CAL000328965  
Trans Name: STERICYCLE  
Trans 2 EPA ID: CAR000172478  
Trans 2 Name: ENVIRONMENTAL LOGISTICS INC  
TSD EPA ID: CAD028409019  
Trans Name: CROSBY & OVERTON  
TSD EPA ID: Not reported  
TSD Alt Name: Not reported  
Waste Code: 135  
RCRA Code: Not reported  
Meth Code: H135  
Quantity Tons: 0.0336  
Waste Quantity: 8  
Quantity Unit: G  
Additional Code 1: Not reported  
Additional Code 2: Not reported  
Additional Code 3: Not reported  
Additional Code 4: Not reported  
Additional Code 5: Not reported

Name: TERU HARADA DDS  
Address: 2421 PARK BLVD  
Address 2: Not reported  
City,State,Zip: PALO ALTO, CA 943060000  
Year: 2008  
Gepaid: CAL000078317  
Contact: TERU HARADA  
Telephone: 6503218731  
Mailing Name: Not reported  
Mailing Address: 2421 PARK BLVD STE 205  
Gen County: 43  
Waste Category: Unspecified aqueous solution  
TSD EPA ID: CAD028409019  
TSD County: 19  
Disposal Method: Discharge To Sewer/Potw Or Npdes(With Prior Storage--With Or Without Treatment)  
Tons: 0.0546

Additional Info:

Year: 2008  
Shipment Date: 20080610  
Creation Date: 9/4/2008 18:30:17  
Receipt Date: 20080708  
Manifest ID: 004515787JJK  
Gen EPA ID: CAL000078317  
Trans EPA ID: CAL000328965  
Trans Name: STERICYCLE  
Trans 2 EPA ID: CAR000172478  
Trans 2 Name: ENVIRONMENTAL LOGISTICS INC  
TSD EPA ID: CAD028409019  
Trans Name: CROSBY & OVERTON  
TSD EPA ID: Not reported  
TSD Alt Name: Not reported  
Waste Code: 135  
RCRA Code: Not reported

Map ID  
Direction  
Distance  
Elevation

MAP FINDINGS

Site

Database(s)

EDR ID Number  
EPA ID Number

TERU HARADA DDS (Continued)

S113051792

Meth Code:	H135
Quantity Tons:	0.021
Waste Quantity:	5
Quantity Unit:	G
Additional Code 1:	Not reported
Additional Code 2:	Not reported
Additional Code 3:	Not reported
Additional Code 4:	Not reported
Additional Code 5:	Not reported
Year:	2008
Shipment Date:	20081125
Creation Date:	3/31/2009 18:30:08
Receipt Date:	20081216
Manifest ID:	004516334JJK
Gen EPA ID:	CAL000078317
Trans EPA ID:	CAL000328965
Trans Name:	STERICYCLE
Trans 2 EPA ID:	CAR000172478
Trans 2 Name:	ENVIRONMENTAL LOGISTICS INC
TSDf EPA ID:	CAD028409019
Trans Name:	CROSBY & OVERTON
TSDf Alt EPA ID:	Not reported
TSDf Alt Name:	Not reported
Waste Code:	Not reported
RCRA Code:	Not reported
Meth Code:	Not reported
Quantity Tons:	Not reported
Waste Quantity:	Not reported
Quantity Unit:	G
Additional Code 1:	Not reported
Additional Code 2:	Not reported
Additional Code 3:	Not reported
Additional Code 4:	Not reported
Additional Code 5:	Not reported
Year:	2008
Shipment Date:	20081125
Creation Date:	3/31/2009 18:30:08
Receipt Date:	20081216
Manifest ID:	004516334JJK
Gen EPA ID:	CAL000078317
Trans EPA ID:	CAL000328965
Trans Name:	STERICYCLE
Trans 2 EPA ID:	CAR000172478
Trans 2 Name:	ENVIRONMENTAL LOGISTICS INC
TSDf EPA ID:	CAD028409019
Trans Name:	CROSBY & OVERTON
TSDf Alt EPA ID:	Not reported
TSDf Alt Name:	Not reported
Waste Code:	135
RCRA Code:	Not reported
Meth Code:	H135
Quantity Tons:	0.0336
Waste Quantity:	8
Quantity Unit:	G
Additional Code 1:	Not reported

Map ID  
Direction  
Distance  
Elevation

MAP FINDINGS

Site

Database(s)

EDR ID Number  
EPA ID Number

**TERU HARADA DDS (Continued)**

**S113051792**

Additional Code 2: Not reported  
Additional Code 3: Not reported  
Additional Code 4: Not reported  
Additional Code 5: Not reported

Name: TERU HARADA DDS  
Address: 2421 PARK BLVD  
Address 2: Not reported  
City,State,Zip: PALO ALTO, CA 943060000  
Year: 2010  
Gepaid: CAL000078317  
Contact: TERU HARADA  
Telephone: 6503218731  
Mailing Name: Not reported  
Mailing Address: 2421 PARK BLVD STE 205  
Gen County: 43  
Waste Category: Unspecified organic liquid mixture  
TSD EPA ID: CAD059494310  
TSD County: 43  
Disposal Method: Not reported  
Tons: 0.017

**Additional Info:**

Year: 2010  
Shipment Date: 20100415  
Creation Date: 5/16/2013 22:15:09  
Receipt Date: Not reported  
Manifest ID: 003150808FLE  
Gen EPA ID: CAL000078317  
Trans EPA ID: CAL000328965  
Trans Name: STERICYCLE INC  
Trans 2 EPA ID: CAD982492399  
Trans 2 Name: ALL CHEMICAL DISPOSAL INC  
TSD EPA ID: CAD059494310  
Trans Name: CLEAN HARBORS SAN JOSE LLC  
TSD EPA ID: Not reported  
TSD Alt EPA ID: Not reported  
TSD Alt Name: Not reported  
Waste Code: 343  
RCRA Code: Not reported  
Meth Code: Not reported  
Quantity Tons: 0.017  
Waste Quantity: 5  
Quantity Unit: G  
Additional Code 1: Not reported  
Additional Code 2: Not reported  
Additional Code 3: Not reported  
Additional Code 4: Not reported  
Additional Code 5: Not reported

Year: 2010  
Shipment Date: 20100415  
Creation Date: 8/6/2010 18:30:48  
Receipt Date: 20100426  
Manifest ID: 003160808FLE  
Gen EPA ID: CAL000078317  
Trans EPA ID: CAL000328965  
Trans Name: STERICYCLE INC

Map ID  
Direction  
Distance  
Elevation

MAP FINDINGS

Site

Database(s)

EDR ID Number  
EPA ID Number

TERU HARADA DDS (Continued)

S113051792

Trans 2 EPA ID: CAD982492399  
Trans 2 Name: ALL CHEMICAL DISPOSAL INC  
TSDf EPA ID: CAD059494310  
Trans Name: CLEAN HARBORS SAN JOSE LLC  
TSDf Alt EPA ID: Not reported  
TSDf Alt Name: Not reported  
Waste Code: 343  
RCRA Code: Not reported  
Meth Code: H141  
Quantity Tons: 0.017  
Waste Quantity: 5  
Quantity Unit: G  
Additional Code 1: Not reported  
Additional Code 2: Not reported  
Additional Code 3: Not reported  
Additional Code 4: Not reported  
Additional Code 5: Not reported

Year: 2010  
Shipment Date: 20101005  
Creation Date: 1/3/2011 18:30:46  
Receipt Date: 20101012  
Manifest ID: 003174372FLE  
Gen EPA ID: CAL000078317  
Trans EPA ID: CAL000328965  
Trans Name: STERICYCLE INC  
Trans 2 EPA ID: CAD982492399  
Trans 2 Name: ALL CHEMICAL DISPOSAL INC  
TSDf EPA ID: CAD059494310  
Trans Name: CLEAN HARBORS SAN JOSE LLC  
TSDf Alt EPA ID: Not reported  
TSDf Alt Name: Not reported  
Waste Code: 343  
RCRA Code: D001  
Meth Code: Not reported  
Quantity Tons: Not reported  
Waste Quantity: Not reported  
Quantity Unit: G  
Additional Code 1: Not reported  
Additional Code 2: Not reported  
Additional Code 3: Not reported  
Additional Code 4: Not reported  
Additional Code 5: Not reported

Year: 2010  
Shipment Date: 20101005  
Creation Date: 1/3/2011 18:30:46  
Receipt Date: 20101012  
Manifest ID: 003174372FLE  
Gen EPA ID: CAL000078317  
Trans EPA ID: CAL000328965  
Trans Name: STERICYCLE INC  
Trans 2 EPA ID: CAD982492399  
Trans 2 Name: ALL CHEMICAL DISPOSAL INC  
TSDf EPA ID: CAD059494310  
Trans Name: CLEAN HARBORS SAN JOSE LLC  
TSDf Alt EPA ID: Not reported

Map ID  
Direction  
Distance  
Elevation

MAP FINDINGS

Site

Database(s)

EDR ID Number  
EPA ID Number

**TERU HARADA DDS (Continued)**

**S113051792**

TSDf Alt Name:	Not reported
Waste Code:	792
RCRA Code:	D007
Meth Code:	Not reported
Quantity Tons:	Not reported
Waste Quantity:	Not reported
Quantity Unit:	G
Additional Code 1:	D002
Additional Code 2:	Not reported
Additional Code 3:	Not reported
Additional Code 4:	Not reported
Additional Code 5:	Not reported
Year:	2010
Shipment Date:	20101005
Creation Date:	1/3/2011 18:30:46
Receipt Date:	20101012
Manifest ID:	003174372FLE
Gen EPA ID:	CAL000078317
Trans EPA ID:	CAL000328965
Trans Name:	STERICYCLE INC
Trans 2 EPA ID:	CAD982492399
Trans 2 Name:	ALL CHEMICAL DISPOSAL INC
TSDf EPA ID:	CAD059494310
Trans Name:	CLEAN HARBORS SAN JOSE LLC
TSDf Alt EPA ID:	Not reported
TSDf Alt Name:	Not reported
Waste Code:	343
RCRA Code:	Not reported
Meth Code:	H141
Quantity Tons:	0.017
Waste Quantity:	5
Quantity Unit:	G
Additional Code 1:	Not reported
Additional Code 2:	Not reported
Additional Code 3:	Not reported
Additional Code 4:	Not reported
Additional Code 5:	Not reported
Year:	2010
Shipment Date:	20101005
Creation Date:	1/3/2011 18:30:46
Receipt Date:	20101012
Manifest ID:	003174372FLE
Gen EPA ID:	CAL000078317
Trans EPA ID:	CAL000328965
Trans Name:	STERICYCLE INC
Trans 2 EPA ID:	CAD982492399
Trans 2 Name:	ALL CHEMICAL DISPOSAL INC
TSDf EPA ID:	CAD059494310
Trans Name:	CLEAN HARBORS SAN JOSE LLC
TSDf Alt EPA ID:	Not reported
TSDf Alt Name:	Not reported
Waste Code:	223
RCRA Code:	Not reported
Meth Code:	Not reported
Quantity Tons:	Not reported



Map ID  
Direction  
Distance  
Elevation

MAP FINDINGS

Site

Database(s)

EDR ID Number  
EPA ID Number

TERU HARADA DDS (Continued)

S113051792

Waste Quantity: Not reported  
Quantity Unit: G  
Additional Code 1: Not reported  
Additional Code 2: Not reported  
Additional Code 3: Not reported  
Additional Code 4: Not reported  
Additional Code 5: Not reported

Name: TERU HARADA DDS  
Address: 2421 PARK BLVD  
Address 2: Not reported  
City,State,Zip: PALO ALTO, CA 943060000  
Year: 2010  
Gepaid: CAL000078317  
Contact: TERU HARADA  
Telephone: 6503218731  
Mailing Name: Not reported  
Mailing Address: 2421 PARK BLVD STE 205  
Gen County: 43  
Waste Category: Unspecified oil-containing waste  
TSD EPA ID: CAD059494310  
TSD County: 43  
Disposal Method: Not reported  
Tons: Not reported

Additional Info:

Year: 2010  
Shipment Date: 20100415  
Creation Date: 5/16/2013 22:15:09  
Receipt Date: Not reported  
Manifest ID: 003150808FLE  
Gen EPA ID: CAL000078317  
Trans EPA ID: CAL000328965  
Trans Name: STERICYCLE INC  
Trans 2 EPA ID: CAD982492399  
Trans 2 Name: ALL CHEMICAL DISPOSAL INC  
TSDF EPA ID: CAD059494310  
Trans Name: CLEAN HARBORS SAN JOSE LLC  
TSDF Alt EPA ID: Not reported  
TSDF Alt Name: Not reported  
Waste Code: 343  
RCRA Code: Not reported  
Meth Code: Not reported  
Quantity Tons: 0.017  
Waste Quantity: 5  
Quantity Unit: G  
Additional Code 1: Not reported  
Additional Code 2: Not reported  
Additional Code 3: Not reported  
Additional Code 4: Not reported  
Additional Code 5: Not reported

Year: 2010  
Shipment Date: 20100415  
Creation Date: 8/6/2010 18:30:48  
Receipt Date: 20100426  
Manifest ID: 003160808FLE

Map ID  
Direction  
Distance  
Elevation

MAP FINDINGS

Site

Database(s)

EDR ID Number  
EPA ID Number

TERU HARADA DDS (Continued)

S113051792

Gen EPA ID: CAL000078317  
Trans EPA ID: CAL000328965  
Trans Name: STERICYCLE INC  
Trans 2 EPA ID: CAD982492399  
Trans 2 Name: ALL CHEMICAL DISPOSAL INC  
TSDF EPA ID: CAD059494310  
Trans Name: CLEAN HARBORS SAN JOSE LLC  
TSDF Alt EPA ID: Not reported  
TSDF Alt Name: Not reported  
Waste Code: 343  
RCRA Code: Not reported  
Meth Code: H141  
Quantity Tons: 0.017  
Waste Quantity: 5  
Quantity Unit: G  
Additional Code 1: Not reported  
Additional Code 2: Not reported  
Additional Code 3: Not reported  
Additional Code 4: Not reported  
Additional Code 5: Not reported

Year: 2010  
Shipment Date: 20101005  
Creation Date: 1/3/2011 18:30:46  
Receipt Date: 20101012  
Manifest ID: 003174372FLE  
Gen EPA ID: CAL000078317  
Trans EPA ID: CAL000328965  
Trans Name: STERICYCLE INC  
Trans 2 EPA ID: CAD982492399  
Trans 2 Name: ALL CHEMICAL DISPOSAL INC  
TSDF EPA ID: CAD059494310  
Trans Name: CLEAN HARBORS SAN JOSE LLC  
TSDF Alt EPA ID: Not reported  
TSDF Alt Name: Not reported  
Waste Code: 343  
RCRA Code: D001  
Meth Code: Not reported  
Quantity Tons: Not reported  
Waste Quantity: Not reported  
Quantity Unit: G  
Additional Code 1: Not reported  
Additional Code 2: Not reported  
Additional Code 3: Not reported  
Additional Code 4: Not reported  
Additional Code 5: Not reported

Year: 2010  
Shipment Date: 20101005  
Creation Date: 1/3/2011 18:30:46  
Receipt Date: 20101012  
Manifest ID: 003174372FLE  
Gen EPA ID: CAL000078317  
Trans EPA ID: CAL000328965  
Trans Name: STERICYCLE INC  
Trans 2 EPA ID: CAD982492399  
Trans 2 Name: ALL CHEMICAL DISPOSAL INC

Map ID  
Direction  
Distance  
Elevation

MAP FINDINGS

Site

Database(s)

EDR ID Number  
EPA ID Number

TERU HARADA DDS (Continued)

S113051792

TSDF EPA ID: CAD059494310  
Trans Name: CLEAN HARBORS SAN JOSE LLC  
TSDF Alt EPA ID: Not reported  
TSDF Alt Name: Not reported  
Waste Code: 792  
RCRA Code: D007  
Meth Code: Not reported  
Quantity Tons: Not reported  
Waste Quantity: Not reported  
Quantity Unit: G  
Additional Code 1: D002  
Additional Code 2: Not reported  
Additional Code 3: Not reported  
Additional Code 4: Not reported  
Additional Code 5: Not reported

Year: 2010  
Shipment Date: 20101005  
Creation Date: 1/3/2011 18:30:46  
Receipt Date: 20101012  
Manifest ID: 003174372FLE  
Gen EPA ID: CAL000078317  
Trans EPA ID: CAL000328965  
Trans Name: STERICYCLE INC  
Trans 2 EPA ID: CAD982492399  
Trans 2 Name: ALL CHEMICAL DISPOSAL INC  
TSDF EPA ID: CAD059494310  
Trans Name: CLEAN HARBORS SAN JOSE LLC  
TSDF Alt EPA ID: Not reported  
TSDF Alt Name: Not reported  
Waste Code: 343  
RCRA Code: Not reported  
Meth Code: H141  
Quantity Tons: 0.017  
Waste Quantity: 5  
Quantity Unit: G  
Additional Code 1: Not reported  
Additional Code 2: Not reported  
Additional Code 3: Not reported  
Additional Code 4: Not reported  
Additional Code 5: Not reported

Year: 2010  
Shipment Date: 20101005  
Creation Date: 1/3/2011 18:30:46  
Receipt Date: 20101012  
Manifest ID: 003174372FLE  
Gen EPA ID: CAL000078317  
Trans EPA ID: CAL000328965  
Trans Name: STERICYCLE INC  
Trans 2 EPA ID: CAD982492399  
Trans 2 Name: ALL CHEMICAL DISPOSAL INC  
TSDF EPA ID: CAD059494310  
Trans Name: CLEAN HARBORS SAN JOSE LLC  
TSDF Alt EPA ID: Not reported  
TSDF Alt Name: Not reported  
Waste Code: 223

Map ID  
Direction  
Distance  
Elevation

MAP FINDINGS

Site

Database(s)

EDR ID Number  
EPA ID Number

TERU HARADA DDS (Continued)

S113051792

RCRA Code: Not reported  
Meth Code: Not reported  
Quantity Tons: Not reported  
Waste Quantity: Not reported  
Quantity Unit: G  
Additional Code 1: Not reported  
Additional Code 2: Not reported  
Additional Code 3: Not reported  
Additional Code 4: Not reported  
Additional Code 5: Not reported

Name: TERU HARADA DDS  
Address: 2421 PARK BLVD  
Address 2: Not reported  
City,State,Zip: PALO ALTO, CA 943060000  
Year: 2010  
Gepaid: CAL000078317  
Contact: TERU HARADA  
Telephone: 6503218731  
Mailing Name: Not reported  
Mailing Address: 2421 PARK BLVD STE 205  
Gen County: 43  
Waste Category: Liquids with pH <= 2 with metals  
TSD EPA ID: CAD059494310  
TSD County: 43  
Disposal Method: Not reported  
Tons: Not reported

Additional Info:

Year: 2010  
Shipment Date: 20100415  
Creation Date: 5/16/2013 22:15:09  
Receipt Date: Not reported  
Manifest ID: 003150808FLE  
Gen EPA ID: CAL000078317  
Trans EPA ID: CAL000328965  
Trans Name: STERICYCLE INC  
Trans 2 EPA ID: CAD982492399  
Trans 2 Name: ALL CHEMICAL DISPOSAL INC  
TSD EPA ID: CAD059494310  
Trans Name: CLEAN HARBORS SAN JOSE LLC  
TSD EPA ID: Not reported  
TSD Alt Name: Not reported  
Waste Code: 343  
RCRA Code: Not reported  
Meth Code: Not reported  
Quantity Tons: 0.017  
Waste Quantity: 5  
Quantity Unit: G  
Additional Code 1: Not reported  
Additional Code 2: Not reported  
Additional Code 3: Not reported  
Additional Code 4: Not reported  
Additional Code 5: Not reported  
  
Year: 2010  
Shipment Date: 20100415

Map ID  
Direction  
Distance  
Elevation

MAP FINDINGS

Site

Database(s)

EDR ID Number  
EPA ID Number

TERU HARADA DDS (Continued)

S113051792

Creation Date: 8/6/2010 18:30:48  
Receipt Date: 20100426  
Manifest ID: 003160808FLE  
Gen EPA ID: CAL000078317  
Trans EPA ID: CAL000328965  
Trans Name: STERICYCLE INC  
Trans 2 EPA ID: CAD982492399  
Trans 2 Name: ALL CHEMICAL DISPOSAL INC  
TSDf EPA ID: CAD059494310  
Trans Name: CLEAN HARBORS SAN JOSE LLC  
TSDf Alt EPA ID: Not reported  
TSDf Alt Name: Not reported  
Waste Code: 343  
RCRA Code: Not reported  
Meth Code: H141  
Quantity Tons: 0.017  
Waste Quantity: 5  
Quantity Unit: G  
Additional Code 1: Not reported  
Additional Code 2: Not reported  
Additional Code 3: Not reported  
Additional Code 4: Not reported  
Additional Code 5: Not reported

Year: 2010  
Shipment Date: 20101005  
Creation Date: 1/3/2011 18:30:46  
Receipt Date: 20101012  
Manifest ID: 003174372FLE  
Gen EPA ID: CAL000078317  
Trans EPA ID: CAL000328965  
Trans Name: STERICYCLE INC  
Trans 2 EPA ID: CAD982492399  
Trans 2 Name: ALL CHEMICAL DISPOSAL INC  
TSDf EPA ID: CAD059494310  
Trans Name: CLEAN HARBORS SAN JOSE LLC  
TSDf Alt EPA ID: Not reported  
TSDf Alt Name: Not reported  
Waste Code: 343  
RCRA Code: D001  
Meth Code: Not reported  
Quantity Tons: Not reported  
Waste Quantity: Not reported  
Quantity Unit: G  
Additional Code 1: Not reported  
Additional Code 2: Not reported  
Additional Code 3: Not reported  
Additional Code 4: Not reported  
Additional Code 5: Not reported

Year: 2010  
Shipment Date: 20101005  
Creation Date: 1/3/2011 18:30:46  
Receipt Date: 20101012  
Manifest ID: 003174372FLE  
Gen EPA ID: CAL000078317  
Trans EPA ID: CAL000328965

Map ID  
Direction  
Distance  
Elevation

MAP FINDINGS

Site

Database(s)

EDR ID Number  
EPA ID Number

TERU HARADA DDS (Continued)

S113051792

Trans Name: STERICYCLE INC  
Trans 2 EPA ID: CAD982492399  
Trans 2 Name: ALL CHEMICAL DISPOSAL INC  
TSDf EPA ID: CAD059494310  
Trans Name: CLEAN HARBORS SAN JOSE LLC  
TSDf Alt EPA ID: Not reported  
TSDf Alt Name: Not reported  
Waste Code: 792  
RCRA Code: D007  
Meth Code: Not reported  
Quantity Tons: Not reported  
Waste Quantity: Not reported  
Quantity Unit: G  
Additional Code 1: D002  
Additional Code 2: Not reported  
Additional Code 3: Not reported  
Additional Code 4: Not reported  
Additional Code 5: Not reported

Year: 2010  
Shipment Date: 20101005  
Creation Date: 1/3/2011 18:30:46  
Receipt Date: 20101012  
Manifest ID: 003174372FLE  
Gen EPA ID: CAL000078317  
Trans EPA ID: CAL000328965  
Trans Name: STERICYCLE INC  
Trans 2 EPA ID: CAD982492399  
Trans 2 Name: ALL CHEMICAL DISPOSAL INC  
TSDf EPA ID: CAD059494310  
Trans Name: CLEAN HARBORS SAN JOSE LLC  
TSDf Alt EPA ID: Not reported  
TSDf Alt Name: Not reported  
Waste Code: 343  
RCRA Code: Not reported  
Meth Code: H141  
Quantity Tons: 0.017  
Waste Quantity: 5  
Quantity Unit: G  
Additional Code 1: Not reported  
Additional Code 2: Not reported  
Additional Code 3: Not reported  
Additional Code 4: Not reported  
Additional Code 5: Not reported

Year: 2010  
Shipment Date: 20101005  
Creation Date: 1/3/2011 18:30:46  
Receipt Date: 20101012  
Manifest ID: 003174372FLE  
Gen EPA ID: CAL000078317  
Trans EPA ID: CAL000328965  
Trans Name: STERICYCLE INC  
Trans 2 EPA ID: CAD982492399  
Trans 2 Name: ALL CHEMICAL DISPOSAL INC  
TSDf EPA ID: CAD059494310  
Trans Name: CLEAN HARBORS SAN JOSE LLC

Map ID  
Direction  
Distance  
Elevation

MAP FINDINGS

Site

Database(s)

EDR ID Number  
EPA ID Number

**TERU HARADA DDS (Continued)**

**S113051792**

TSDF Alt EPA ID: Not reported  
TSDF Alt Name: Not reported  
Waste Code: 223  
RCRA Code: Not reported  
Meth Code: Not reported  
Quantity Tons: Not reported  
Waste Quantity: Not reported  
Quantity Unit: G  
Additional Code 1: Not reported  
Additional Code 2: Not reported  
Additional Code 3: Not reported  
Additional Code 4: Not reported  
Additional Code 5: Not reported

Name: TERU HARADA DDS  
Address: 2421 PARK BLVD  
Address 2: Not reported  
City,State,Zip: PALO ALTO, CA 943060000  
Year: 2010  
Gepaid: CAL000078317  
Contact: TERU HARADA  
Telephone: 6503218731  
Mailing Name: Not reported  
Mailing Address: 2421 PARK BLVD STE 205  
Gen County: 43  
Waste Category: Unspecified organic liquid mixture  
TSD EPA ID: CAD059494310  
TSD County: 43  
Disposal Method: Storage, Bulking, And/Or Transfer Off Site--No Treatment/Reovery (H010-H129) Or (H131-H135)  
Tons: 0.034

**Additional Info:**

Year: 2010  
Shipment Date: 20100415  
Creation Date: 5/16/2013 22:15:09  
Receipt Date: Not reported  
Manifest ID: 003150808FLE  
Gen EPA ID: CAL000078317  
Trans EPA ID: CAL000328965  
Trans Name: STERICYCLE INC  
Trans 2 EPA ID: CAD982492399  
Trans 2 Name: ALL CHEMICAL DISPOSAL INC  
TSDF EPA ID: CAD059494310  
Trans Name: CLEAN HARBORS SAN JOSE LLC  
TSDF Alt EPA ID: Not reported  
TSDF Alt Name: Not reported  
Waste Code: 343  
RCRA Code: Not reported  
Meth Code: Not reported  
Quantity Tons: 0.017  
Waste Quantity: 5  
Quantity Unit: G  
Additional Code 1: Not reported  
Additional Code 2: Not reported  
Additional Code 3: Not reported  
Additional Code 4: Not reported

Map ID  
Direction  
Distance  
Elevation

MAP FINDINGS

Site

Database(s)

EDR ID Number  
EPA ID Number

TERU HARADA DDS (Continued)

S113051792

Additional Code 5:	Not reported
Year:	2010
Shipment Date:	20100415
Creation Date:	8/6/2010 18:30:48
Receipt Date:	20100426
Manifest ID:	003160808FLE
Gen EPA ID:	CAL000078317
Trans EPA ID:	CAL000328965
Trans Name:	STERICYCLE INC
Trans 2 EPA ID:	CAD982492399
Trans 2 Name:	ALL CHEMICAL DISPOSAL INC
TSDf EPA ID:	CAD059494310
Trans Name:	CLEAN HARBORS SAN JOSE LLC
TSDf Alt EPA ID:	Not reported
TSDf Alt Name:	Not reported
Waste Code:	343
RCRA Code:	Not reported
Meth Code:	H141
Quantity Tons:	0.017
Waste Quantity:	5
Quantity Unit:	G
Additional Code 1:	Not reported
Additional Code 2:	Not reported
Additional Code 3:	Not reported
Additional Code 4:	Not reported
Additional Code 5:	Not reported
Year:	2010
Shipment Date:	20101005
Creation Date:	1/3/2011 18:30:46
Receipt Date:	20101012
Manifest ID:	003174372FLE
Gen EPA ID:	CAL000078317
Trans EPA ID:	CAL000328965
Trans Name:	STERICYCLE INC
Trans 2 EPA ID:	CAD982492399
Trans 2 Name:	ALL CHEMICAL DISPOSAL INC
TSDf EPA ID:	CAD059494310
Trans Name:	CLEAN HARBORS SAN JOSE LLC
TSDf Alt EPA ID:	Not reported
TSDf Alt Name:	Not reported
Waste Code:	343
RCRA Code:	D001
Meth Code:	Not reported
Quantity Tons:	Not reported
Waste Quantity:	Not reported
Quantity Unit:	G
Additional Code 1:	Not reported
Additional Code 2:	Not reported
Additional Code 3:	Not reported
Additional Code 4:	Not reported
Additional Code 5:	Not reported
Year:	2010
Shipment Date:	20101005
Creation Date:	1/3/2011 18:30:46



Map ID  
Direction  
Distance  
Elevation

MAP FINDINGS

Site

Database(s)

EDR ID Number  
EPA ID Number

TERU HARADA DDS (Continued)

S113051792

Receipt Date: 20101012  
Manifest ID: 003174372FLE  
Gen EPA ID: CAL000078317  
Trans EPA ID: CAL000328965  
Trans Name: STERICYCLE INC  
Trans 2 EPA ID: CAD982492399  
Trans 2 Name: ALL CHEMICAL DISPOSAL INC  
TSDf EPA ID: CAD059494310  
Trans Name: CLEAN HARBORS SAN JOSE LLC  
TSDf Alt EPA ID: Not reported  
TSDf Alt Name: Not reported  
Waste Code: 792  
RCRA Code: D007  
Meth Code: Not reported  
Quantity Tons: Not reported  
Waste Quantity: Not reported  
Quantity Unit: G  
Additional Code 1: D002  
Additional Code 2: Not reported  
Additional Code 3: Not reported  
Additional Code 4: Not reported  
Additional Code 5: Not reported

Year: 2010  
Shipment Date: 20101005  
Creation Date: 1/3/2011 18:30:46  
Receipt Date: 20101012  
Manifest ID: 003174372FLE  
Gen EPA ID: CAL000078317  
Trans EPA ID: CAL000328965  
Trans Name: STERICYCLE INC  
Trans 2 EPA ID: CAD982492399  
Trans 2 Name: ALL CHEMICAL DISPOSAL INC  
TSDf EPA ID: CAD059494310  
Trans Name: CLEAN HARBORS SAN JOSE LLC  
TSDf Alt EPA ID: Not reported  
TSDf Alt Name: Not reported  
Waste Code: 343  
RCRA Code: Not reported  
Meth Code: H141  
Quantity Tons: 0.017  
Waste Quantity: 5  
Quantity Unit: G  
Additional Code 1: Not reported  
Additional Code 2: Not reported  
Additional Code 3: Not reported  
Additional Code 4: Not reported  
Additional Code 5: Not reported

Year: 2010  
Shipment Date: 20101005  
Creation Date: 1/3/2011 18:30:46  
Receipt Date: 20101012  
Manifest ID: 003174372FLE  
Gen EPA ID: CAL000078317  
Trans EPA ID: CAL000328965  
Trans Name: STERICYCLE INC

Map ID  
Direction  
Distance  
Elevation

MAP FINDINGS

Site

Database(s)

EDR ID Number  
EPA ID Number

**TERU HARADA DDS (Continued)**

**S113051792**

Trans 2 EPA ID: CAD982492399  
Trans 2 Name: ALL CHEMICAL DISPOSAL INC  
TSDf EPA ID: CAD059494310  
Trans Name: CLEAN HARBORS SAN JOSE LLC  
TSDf Alt EPA ID: Not reported  
TSDf Alt Name: Not reported  
Waste Code: 223  
RCRA Code: Not reported  
Meth Code: Not reported  
Quantity Tons: Not reported  
Waste Quantity: Not reported  
Quantity Unit: G  
Additional Code 1: Not reported  
Additional Code 2: Not reported  
Additional Code 3: Not reported  
Additional Code 4: Not reported  
Additional Code 5: Not reported

Name: TERU HARADA DDS  
Address: 2421 PARK BLVD  
Address 2: Not reported  
City,State,Zip: PALO ALTO, CA 943060000  
Year: 2006  
Gepaid: CAL000078317  
Contact: TERU HARADA  
Telephone: 6503218731  
Mailing Name: Not reported  
Mailing Address: 2421 PARK BLVD STE 205  
Gen County: 43  
Waste Category: Unspecified aqueous solution  
TSD EPA ID: CAL000175030  
TSD County: 43  
Disposal Method: Storage, Bulking, And/Or Transfer Off Site--No Treatment/Reovery (H010-H129) Or (H131-H135)  
Tons: 0.0252

**Additional Info:**

Year: 2006  
Shipment Date: 20061114  
Creation Date: 3/30/2007 13:32:20  
Receipt Date: 20061115  
Manifest ID: 000898423JJK  
Gen EPA ID: CAL000078317  
Trans EPA ID: CAL000175030  
Trans Name: IONIZATION RESEARCH/ECOSOLUTIONS  
Trans 2 EPA ID: Not reported  
Trans 2 Name: Not reported  
TSDf EPA ID: CAL000175030  
Trans Name: IONIZATION RESEARCH/ECOSOLUTIONS  
TSDf Alt EPA ID: Not reported  
TSDf Alt Name: Not reported  
Waste Code: 223  
RCRA Code: Not reported  
Meth Code: Not reported  
Quantity Tons: Not reported  
Waste Quantity: Not reported  
Quantity Unit: G

Map ID  
Direction  
Distance  
Elevation

MAP FINDINGS

Site

Database(s)

EDR ID Number  
EPA ID Number

TERU HARADA DDS (Continued)

S113051792

Additional Code 1:	Not reported
Additional Code 2:	Not reported
Additional Code 3:	Not reported
Additional Code 4:	Not reported
Additional Code 5:	Not reported
Year:	2006
Shipment Date:	20061114
Creation Date:	3/30/2007 13:32:20
Receipt Date:	20061115
Manifest ID:	000898423JJK
Gen EPA ID:	CAL000078317
Trans EPA ID:	CAL000175030
Trans Name:	IONIZATION RESEARCH/ECOSOLUTIONS
Trans 2 EPA ID:	Not reported
Trans 2 Name:	Not reported
TSDf EPA ID:	CAL000175030
Trans Name:	IONIZATION RESEARCH/ECOSOLUTIONS
TSDf Alt EPA ID:	Not reported
TSDf Alt Name:	Not reported
Waste Code:	135
RCRA Code:	Not reported
Meth Code:	H141
Quantity Tons:	0.0252
Waste Quantity:	6
Quantity Unit:	G
Additional Code 1:	Not reported
Additional Code 2:	Not reported
Additional Code 3:	Not reported
Additional Code 4:	Not reported
Additional Code 5:	Not reported
Year:	2006
Shipment Date:	20061114
Creation Date:	3/30/2007 13:32:20
Receipt Date:	20061115
Manifest ID:	000898423JJK
Gen EPA ID:	CAL000078317
Trans EPA ID:	CAL000175030
Trans Name:	IONIZATION RESEARCH/ECOSOLUTIONS
Trans 2 EPA ID:	Not reported
Trans 2 Name:	Not reported
TSDf EPA ID:	CAL000175030
Trans Name:	IONIZATION RESEARCH/ECOSOLUTIONS
TSDf Alt EPA ID:	Not reported
TSDf Alt Name:	Not reported
Waste Code:	343
RCRA Code:	D001
Meth Code:	Not reported
Quantity Tons:	Not reported
Waste Quantity:	Not reported
Quantity Unit:	G
Additional Code 1:	Not reported
Additional Code 2:	Not reported
Additional Code 3:	Not reported
Additional Code 4:	Not reported
Additional Code 5:	Not reported

Map ID  
Direction  
Distance  
Elevation

MAP FINDINGS

Site

Database(s)

EDR ID Number  
EPA ID Number

TERU HARADA DDS (Continued)

S113051792

Year: 2006  
Shipment Date: 20060530  
Creation Date: 8/11/2006 18:33:33  
Receipt Date: 20060531  
Manifest ID: 25140444  
Gen EPA ID: CAL000078317  
Trans EPA ID: CAL000175030  
Trans Name: ECOSOLUTIONS  
Trans 2 EPA ID: Not reported  
Trans 2 Name: Not reported  
TSDf EPA ID: CAL000175030  
Trans Name: IONIZATION RESEARCH ECOSOLUTIONS  
TSDf Alt EPA ID: CAL000175030  
TSDf Alt Name: Not reported  
Waste Code: 343  
RCRA Code: Not reported  
Meth Code: T01  
Quantity Tons: 0.0204  
Waste Quantity: 6  
Quantity Unit: G  
Additional Code 1: Not reported  
Additional Code 2: Not reported  
Additional Code 3: Not reported  
Additional Code 4: Not reported  
Additional Code 5: Not reported

Year: 2006  
Shipment Date: 20060530  
Creation Date: 8/11/2006 18:33:33  
Receipt Date: 20060531  
Manifest ID: 25140444  
Gen EPA ID: CAL000078317  
Trans EPA ID: CAL000175030  
Trans Name: ECOSOLUTIONS  
Trans 2 EPA ID: Not reported  
Trans 2 Name: Not reported  
TSDf EPA ID: CAL000175030  
Trans Name: IONIZATION RESEARCH ECOSOLUTIONS  
TSDf Alt EPA ID: CAL000175030  
TSDf Alt Name: Not reported  
Waste Code: 343  
RCRA Code: D001  
Meth Code: Not reported  
Quantity Tons: Not reported  
Waste Quantity: Not reported  
Quantity Unit: G  
Additional Code 1: Not reported  
Additional Code 2: Not reported  
Additional Code 3: Not reported  
Additional Code 4: Not reported  
Additional Code 5: Not reported

Year: 2006  
Shipment Date: 20060530  
Creation Date: 8/11/2006 18:33:33  
Receipt Date: 20060531  
Manifest ID: 25140444

Map ID  
Direction  
Distance  
Elevation

MAP FINDINGS

Site

Database(s)

EDR ID Number  
EPA ID Number

TERU HARADA DDS (Continued)

S113051792

Gen EPA ID: CAL000078317  
Trans EPA ID: CAL000175030  
Trans Name: ECOSOLUTIONS  
Trans 2 EPA ID: Not reported  
Trans 2 Name: Not reported  
TSDf EPA ID: CAL000175030  
Trans Name: IONIZATION RESEARCH ECOSOLUTIONS  
TSDf Alt EPA ID: CAL000175030  
TSDf Alt Name: Not reported  
Waste Code: 791  
RCRA Code: Not reported  
Meth Code: Not reported  
Quantity Tons: Not reported  
Waste Quantity: Not reported  
Quantity Unit: G  
Additional Code 1: Not reported  
Additional Code 2: Not reported  
Additional Code 3: Not reported  
Additional Code 4: Not reported  
Additional Code 5: Not reported

Year: 2006  
Shipment Date: 20060530  
Creation Date: 8/11/2006 18:33:33  
Receipt Date: 20060531  
Manifest ID: 25140444  
Gen EPA ID: CAL000078317  
Trans EPA ID: CAL000175030  
Trans Name: ECOSOLUTIONS  
Trans 2 EPA ID: Not reported  
Trans 2 Name: Not reported  
TSDf EPA ID: CAL000175030  
Trans Name: IONIZATION RESEARCH ECOSOLUTIONS  
TSDf Alt EPA ID: CAL000175030  
TSDf Alt Name: Not reported  
Waste Code: 223  
RCRA Code: Not reported  
Meth Code: Not reported  
Quantity Tons: Not reported  
Waste Quantity: Not reported  
Quantity Unit: G  
Additional Code 1: Not reported  
Additional Code 2: Not reported  
Additional Code 3: Not reported  
Additional Code 4: Not reported  
Additional Code 5: Not reported

Name: TERU HARADA DDS  
Address: 2421 PARK BLVD  
Address 2: Not reported  
City,State,Zip: PALO ALTO, CA 943060000  
Year: 2006  
Gepaid: CAL000078317  
Contact: TERU HARADA  
Telephone: 6503218731  
Mailing Name: Not reported

Map ID  
Direction  
Distance  
Elevation

MAP FINDINGS

Site

Database(s)

EDR ID Number  
EPA ID Number

**TERU HARADA DDS (Continued)**

**S113051792**

Mailing Address: 2421 PARK BLVD STE 205  
Gen County: 43  
Waste Category: Liquids with pH <= 2  
TSD EPA ID: CAL000175030  
TSD County: 43  
Disposal Method: Not reported  
Tons: Not reported

Additional Info:

Year: 2006  
Shipment Date: 20061114  
Creation Date: 3/30/2007 13:32:20  
Receipt Date: 20061115  
Manifest ID: 000898423JJK  
Gen EPA ID: CAL000078317  
Trans EPA ID: CAL000175030  
Trans Name: IONIZATION RESEARCH/ECOSOLUTIONS  
Trans 2 EPA ID: Not reported  
Trans 2 Name: Not reported  
TSD EPA ID: CAL000175030  
Trans Name: IONIZATION RESEARCH/ECOSOLUTIONS  
TSD EPA ID: Not reported  
TSD EPA Alt Name: Not reported  
Waste Code: 223  
RCRA Code: Not reported  
Meth Code: Not reported  
Quantity Tons: Not reported  
Waste Quantity: Not reported  
Quantity Unit: G  
Additional Code 1: Not reported  
Additional Code 2: Not reported  
Additional Code 3: Not reported  
Additional Code 4: Not reported  
Additional Code 5: Not reported

Year: 2006  
Shipment Date: 20061114  
Creation Date: 3/30/2007 13:32:20  
Receipt Date: 20061115  
Manifest ID: 000898423JJK  
Gen EPA ID: CAL000078317  
Trans EPA ID: CAL000175030  
Trans Name: IONIZATION RESEARCH/ECOSOLUTIONS  
Trans 2 EPA ID: Not reported  
Trans 2 Name: Not reported  
TSD EPA ID: CAL000175030  
Trans Name: IONIZATION RESEARCH/ECOSOLUTIONS  
TSD EPA Alt EPA ID: Not reported  
TSD EPA Alt Name: Not reported  
Waste Code: 135  
RCRA Code: Not reported  
Meth Code: H141  
Quantity Tons: 0.0252  
Waste Quantity: 6  
Quantity Unit: G  
Additional Code 1: Not reported  
Additional Code 2: Not reported  
Additional Code 3: Not reported

Map ID  
Direction  
Distance  
Elevation

MAP FINDINGS

Site

Database(s)

EDR ID Number  
EPA ID Number

TERU HARADA DDS (Continued)

S113051792

Additional Code 4:	Not reported
Additional Code 5:	Not reported
Year:	2006
Shipment Date:	20061114
Creation Date:	3/30/2007 13:32:20
Receipt Date:	20061115
Manifest ID:	000898423JJK
Gen EPA ID:	CAL000078317
Trans EPA ID:	CAL000175030
Trans Name:	IONIZATION RESEARCH/ECOSOLUTIONS
Trans 2 EPA ID:	Not reported
Trans 2 Name:	Not reported
TSDf EPA ID:	CAL000175030
Trans Name:	IONIZATION RESEARCH/ECOSOLUTIONS
TSDf Alt EPA ID:	Not reported
TSDf Alt Name:	Not reported
Waste Code:	343
RCRA Code:	D001
Meth Code:	Not reported
Quantity Tons:	Not reported
Waste Quantity:	Not reported
Quantity Unit:	G
Additional Code 1:	Not reported
Additional Code 2:	Not reported
Additional Code 3:	Not reported
Additional Code 4:	Not reported
Additional Code 5:	Not reported
Year:	2006
Shipment Date:	20060530
Creation Date:	8/11/2006 18:33:33
Receipt Date:	20060531
Manifest ID:	25140444
Gen EPA ID:	CAL000078317
Trans EPA ID:	CAL000175030
Trans Name:	ECOSOLUTIONS
Trans 2 EPA ID:	Not reported
Trans 2 Name:	Not reported
TSDf EPA ID:	CAL000175030
Trans Name:	IONIZATION RESEARCH ECOSOLUTIONS
TSDf Alt EPA ID:	CAL000175030
TSDf Alt Name:	Not reported
Waste Code:	343
RCRA Code:	Not reported
Meth Code:	T01
Quantity Tons:	0.0204
Waste Quantity:	6
Quantity Unit:	G
Additional Code 1:	Not reported
Additional Code 2:	Not reported
Additional Code 3:	Not reported
Additional Code 4:	Not reported
Additional Code 5:	Not reported
Year:	2006
Shipment Date:	20060530

Map ID  
Direction  
Distance  
Elevation

MAP FINDINGS

Site

Database(s)

EDR ID Number  
EPA ID Number

TERU HARADA DDS (Continued)

S113051792

Creation Date: 8/11/2006 18:33:33  
Receipt Date: 20060531  
Manifest ID: 25140444  
Gen EPA ID: CAL000078317  
Trans EPA ID: CAL000175030  
Trans Name: ECOSOLUTIONS  
Trans 2 EPA ID: Not reported  
Trans 2 Name: Not reported  
TSDf EPA ID: CAL000175030  
Trans Name: IONIZATION RESEARCH ECOSOLUTIONS  
TSDf Alt EPA ID: CAL000175030  
TSDf Alt Name: Not reported  
Waste Code: 343  
RCRA Code: D001  
Meth Code: Not reported  
Quantity Tons: Not reported  
Waste Quantity: Not reported  
Quantity Unit: G  
Additional Code 1: Not reported  
Additional Code 2: Not reported  
Additional Code 3: Not reported  
Additional Code 4: Not reported  
Additional Code 5: Not reported

Year: 2006  
Shipment Date: 20060530  
Creation Date: 8/11/2006 18:33:33  
Receipt Date: 20060531  
Manifest ID: 25140444  
Gen EPA ID: CAL000078317  
Trans EPA ID: CAL000175030  
Trans Name: ECOSOLUTIONS  
Trans 2 EPA ID: Not reported  
Trans 2 Name: Not reported  
TSDf EPA ID: CAL000175030  
Trans Name: IONIZATION RESEARCH ECOSOLUTIONS  
TSDf Alt EPA ID: CAL000175030  
TSDf Alt Name: Not reported  
Waste Code: 791  
RCRA Code: Not reported  
Meth Code: Not reported  
Quantity Tons: Not reported  
Waste Quantity: Not reported  
Quantity Unit: G  
Additional Code 1: Not reported  
Additional Code 2: Not reported  
Additional Code 3: Not reported  
Additional Code 4: Not reported  
Additional Code 5: Not reported

Year: 2006  
Shipment Date: 20060530  
Creation Date: 8/11/2006 18:33:33  
Receipt Date: 20060531  
Manifest ID: 25140444  
Gen EPA ID: CAL000078317  
Trans EPA ID: CAL000175030



Map ID  
Direction  
Distance  
Elevation

MAP FINDINGS

Site

Database(s)

EDR ID Number  
EPA ID Number

**TERU HARADA DDS (Continued)**

**S113051792**

Trans Name: ECOSOLUTIONS  
Trans 2 EPA ID: Not reported  
Trans 2 Name: Not reported  
TSDf EPA ID: CAL000175030  
Trans Name: IONIZATION RESEARCH ECOSOLUTIONS  
TSDf Alt EPA ID: CAL000175030  
TSDf Alt Name: Not reported  
Waste Code: 223  
RCRA Code: Not reported  
Meth Code: Not reported  
Quantity Tons: Not reported  
Waste Quantity: Not reported  
Quantity Unit: G  
Additional Code 1: Not reported  
Additional Code 2: Not reported  
Additional Code 3: Not reported  
Additional Code 4: Not reported  
Additional Code 5: Not reported

Name: TERU HARADA DDS  
Address: 2421 PARK BLVD  
Address 2: Not reported  
City,State,Zip: PALO ALTO, CA 943060000  
Year: 2006  
Gepaid: CAL000078317  
Contact: TERU HARADA  
Telephone: 6503218731  
Mailing Name: Not reported  
Mailing Address: 2421 PARK BLVD STE 205  
Gen County: 43  
Waste Category: Unspecified organic liquid mixture  
TSD EPA ID: CAL000175030  
TSD County: 43  
Disposal Method: Treatment, Tank  
Tons: 0.0204

Additional Info:  
Year: 2006  
Shipment Date: 20061114  
Creation Date: 3/30/2007 13:32:20  
Receipt Date: 20061115  
Manifest ID: 000898423JJK  
Gen EPA ID: CAL000078317  
Trans EPA ID: CAL000175030  
Trans Name: IONIZATION RESEARCH/ECOSOLUTIONS  
Trans 2 EPA ID: Not reported  
Trans 2 Name: Not reported  
TSDf EPA ID: CAL000175030  
Trans Name: IONIZATION RESEARCH/ECOSOLUTIONS  
TSDf Alt EPA ID: Not reported  
TSDf Alt Name: Not reported  
Waste Code: 223  
RCRA Code: Not reported  
Meth Code: Not reported  
Quantity Tons: Not reported  
Waste Quantity: Not reported  
Quantity Unit: G

Map ID  
Direction  
Distance  
Elevation

MAP FINDINGS

Site

Database(s)

EDR ID Number  
EPA ID Number

**TERU HARADA DDS (Continued)**

**S113051792**

Additional Code 1:	Not reported
Additional Code 2:	Not reported
Additional Code 3:	Not reported
Additional Code 4:	Not reported
Additional Code 5:	Not reported
Year:	2006
Shipment Date:	20061114
Creation Date:	3/30/2007 13:32:20
Receipt Date:	20061115
Manifest ID:	000898423JJK
Gen EPA ID:	CAL000078317
Trans EPA ID:	CAL000175030
Trans Name:	IONIZATION RESEARCH/ECOSOLUTIONS
Trans 2 EPA ID:	Not reported
Trans 2 Name:	Not reported
TSDf EPA ID:	CAL000175030
Trans Name:	IONIZATION RESEARCH/ECOSOLUTIONS
TSDf Alt EPA ID:	Not reported
TSDf Alt Name:	Not reported
Waste Code:	135
RCRA Code:	Not reported
Meth Code:	H141
Quantity Tons:	0.0252
Waste Quantity:	6
Quantity Unit:	G
Additional Code 1:	Not reported
Additional Code 2:	Not reported
Additional Code 3:	Not reported
Additional Code 4:	Not reported
Additional Code 5:	Not reported
Year:	2006
Shipment Date:	20061114
Creation Date:	3/30/2007 13:32:20
Receipt Date:	20061115
Manifest ID:	000898423JJK
Gen EPA ID:	CAL000078317
Trans EPA ID:	CAL000175030
Trans Name:	IONIZATION RESEARCH/ECOSOLUTIONS
Trans 2 EPA ID:	Not reported
Trans 2 Name:	Not reported
TSDf EPA ID:	CAL000175030
Trans Name:	IONIZATION RESEARCH/ECOSOLUTIONS
TSDf Alt EPA ID:	Not reported
TSDf Alt Name:	Not reported
Waste Code:	343
RCRA Code:	D001
Meth Code:	Not reported
Quantity Tons:	Not reported
Waste Quantity:	Not reported
Quantity Unit:	G
Additional Code 1:	Not reported
Additional Code 2:	Not reported
Additional Code 3:	Not reported
Additional Code 4:	Not reported
Additional Code 5:	Not reported

Map ID  
Direction  
Distance  
Elevation

MAP FINDINGS

Site

Database(s)

EDR ID Number  
EPA ID Number

TERU HARADA DDS (Continued)

S113051792

Year: 2006  
Shipment Date: 20060530  
Creation Date: 8/11/2006 18:33:33  
Receipt Date: 20060531  
Manifest ID: 25140444  
Gen EPA ID: CAL000078317  
Trans EPA ID: CAL000175030  
Trans Name: ECOSOLUTIONS  
Trans 2 EPA ID: Not reported  
Trans 2 Name: Not reported  
TSDf EPA ID: CAL000175030  
Trans Name: IONIZATION RESEARCH ECOSOLUTIONS  
TSDf Alt EPA ID: CAL000175030  
TSDf Alt Name: Not reported  
Waste Code: 343  
RCRA Code: Not reported  
Meth Code: T01  
Quantity Tons: 0.0204  
Waste Quantity: 6  
Quantity Unit: G  
Additional Code 1: Not reported  
Additional Code 2: Not reported  
Additional Code 3: Not reported  
Additional Code 4: Not reported  
Additional Code 5: Not reported

Year: 2006  
Shipment Date: 20060530  
Creation Date: 8/11/2006 18:33:33  
Receipt Date: 20060531  
Manifest ID: 25140444  
Gen EPA ID: CAL000078317  
Trans EPA ID: CAL000175030  
Trans Name: ECOSOLUTIONS  
Trans 2 EPA ID: Not reported  
Trans 2 Name: Not reported  
TSDf EPA ID: CAL000175030  
Trans Name: IONIZATION RESEARCH ECOSOLUTIONS  
TSDf Alt EPA ID: CAL000175030  
TSDf Alt Name: Not reported  
Waste Code: 343  
RCRA Code: D001  
Meth Code: Not reported  
Quantity Tons: Not reported  
Waste Quantity: Not reported  
Quantity Unit: G  
Additional Code 1: Not reported  
Additional Code 2: Not reported  
Additional Code 3: Not reported  
Additional Code 4: Not reported  
Additional Code 5: Not reported

Year: 2006  
Shipment Date: 20060530  
Creation Date: 8/11/2006 18:33:33  
Receipt Date: 20060531  
Manifest ID: 25140444

Map ID  
Direction  
Distance  
Elevation

MAP FINDINGS

Site

Database(s)

EDR ID Number  
EPA ID Number

TERU HARADA DDS (Continued)

S113051792

Gen EPA ID: CAL000078317  
Trans EPA ID: CAL000175030  
Trans Name: ECOSOLUTIONS  
Trans 2 EPA ID: Not reported  
Trans 2 Name: Not reported  
TSDf EPA ID: CAL000175030  
Trans Name: IONIZATION RESEARCH ECOSOLUTIONS  
TSDf Alt EPA ID: CAL000175030  
TSDf Alt Name: Not reported  
Waste Code: 791  
RCRA Code: Not reported  
Meth Code: Not reported  
Quantity Tons: Not reported  
Waste Quantity: Not reported  
Quantity Unit: G  
Additional Code 1: Not reported  
Additional Code 2: Not reported  
Additional Code 3: Not reported  
Additional Code 4: Not reported  
Additional Code 5: Not reported

Year: 2006  
Shipment Date: 20060530  
Creation Date: 8/11/2006 18:33:33  
Receipt Date: 20060531  
Manifest ID: 25140444  
Gen EPA ID: CAL000078317  
Trans EPA ID: CAL000175030  
Trans Name: ECOSOLUTIONS  
Trans 2 EPA ID: Not reported  
Trans 2 Name: Not reported  
TSDf EPA ID: CAL000175030  
Trans Name: IONIZATION RESEARCH ECOSOLUTIONS  
TSDf Alt EPA ID: CAL000175030  
TSDf Alt Name: Not reported  
Waste Code: 223  
RCRA Code: Not reported  
Meth Code: Not reported  
Quantity Tons: Not reported  
Waste Quantity: Not reported  
Quantity Unit: G  
Additional Code 1: Not reported  
Additional Code 2: Not reported  
Additional Code 3: Not reported  
Additional Code 4: Not reported  
Additional Code 5: Not reported

Name: TERU HARADA DDS  
Address: 2421 PARK BLVD  
Address 2: Not reported  
City,State,Zip: PALO ALTO, CA 943060000  
Year: 2006  
Gepaid: CAL000078317  
Contact: TERU HARADA  
Telephone: 6503218731  
Mailing Name: Not reported

Map ID  
Direction  
Distance  
Elevation

MAP FINDINGS

Site

Database(s)

EDR ID Number  
EPA ID Number

**TERU HARADA DDS (Continued)**

**S113051792**

Mailing Address: 2421 PARK BLVD STE 205  
Gen County: 43  
Waste Category: Unspecified oil-containing waste  
TSD EPA ID: CAL000175030  
TSD County: 43  
Disposal Method: Not reported  
Tons: Not reported

Additional Info:

Year: 2006  
Shipment Date: 20061114  
Creation Date: 3/30/2007 13:32:20  
Receipt Date: 20061115  
Manifest ID: 000898423JJK  
Gen EPA ID: CAL000078317  
Trans EPA ID: CAL000175030  
Trans Name: IONIZATION RESEARCH/ECOSOLUTIONS  
Trans 2 EPA ID: Not reported  
Trans 2 Name: Not reported  
TSD EPA ID: CAL000175030  
Trans Name: IONIZATION RESEARCH/ECOSOLUTIONS  
TSD EPA ID: Not reported  
TSD EPA Alt Name: Not reported  
Waste Code: 223  
RCRA Code: Not reported  
Meth Code: Not reported  
Quantity Tons: Not reported  
Waste Quantity: Not reported  
Quantity Unit: G  
Additional Code 1: Not reported  
Additional Code 2: Not reported  
Additional Code 3: Not reported  
Additional Code 4: Not reported  
Additional Code 5: Not reported

Year: 2006  
Shipment Date: 20061114  
Creation Date: 3/30/2007 13:32:20  
Receipt Date: 20061115  
Manifest ID: 000898423JJK  
Gen EPA ID: CAL000078317  
Trans EPA ID: CAL000175030  
Trans Name: IONIZATION RESEARCH/ECOSOLUTIONS  
Trans 2 EPA ID: Not reported  
Trans 2 Name: Not reported  
TSD EPA ID: CAL000175030  
Trans Name: IONIZATION RESEARCH/ECOSOLUTIONS  
TSD EPA ID: Not reported  
TSD EPA Alt Name: Not reported  
Waste Code: 135  
RCRA Code: Not reported  
Meth Code: H141  
Quantity Tons: 0.0252  
Waste Quantity: 6  
Quantity Unit: G  
Additional Code 1: Not reported  
Additional Code 2: Not reported  
Additional Code 3: Not reported

Map ID  
Direction  
Distance  
Elevation

MAP FINDINGS

Site

Database(s)

EDR ID Number  
EPA ID Number

TERU HARADA DDS (Continued)

S113051792

Additional Code 4:	Not reported
Additional Code 5:	Not reported
Year:	2006
Shipment Date:	20061114
Creation Date:	3/30/2007 13:32:20
Receipt Date:	20061115
Manifest ID:	000898423JJK
Gen EPA ID:	CAL000078317
Trans EPA ID:	CAL000175030
Trans Name:	IONIZATION RESEARCH/ECOSOLUTIONS
Trans 2 EPA ID:	Not reported
Trans 2 Name:	Not reported
TSDf EPA ID:	CAL000175030
Trans Name:	IONIZATION RESEARCH/ECOSOLUTIONS
TSDf Alt EPA ID:	Not reported
TSDf Alt Name:	Not reported
Waste Code:	343
RCRA Code:	D001
Meth Code:	Not reported
Quantity Tons:	Not reported
Waste Quantity:	Not reported
Quantity Unit:	G
Additional Code 1:	Not reported
Additional Code 2:	Not reported
Additional Code 3:	Not reported
Additional Code 4:	Not reported
Additional Code 5:	Not reported
Year:	2006
Shipment Date:	20060530
Creation Date:	8/11/2006 18:33:33
Receipt Date:	20060531
Manifest ID:	25140444
Gen EPA ID:	CAL000078317
Trans EPA ID:	CAL000175030
Trans Name:	ECOSOLUTIONS
Trans 2 EPA ID:	Not reported
Trans 2 Name:	Not reported
TSDf EPA ID:	CAL000175030
Trans Name:	IONIZATION RESEARCH ECOSOLUTIONS
TSDf Alt EPA ID:	CAL000175030
TSDf Alt Name:	Not reported
Waste Code:	343
RCRA Code:	Not reported
Meth Code:	T01
Quantity Tons:	0.0204
Waste Quantity:	6
Quantity Unit:	G
Additional Code 1:	Not reported
Additional Code 2:	Not reported
Additional Code 3:	Not reported
Additional Code 4:	Not reported
Additional Code 5:	Not reported
Year:	2006
Shipment Date:	20060530

Map ID  
Direction  
Distance  
Elevation

MAP FINDINGS

Site

Database(s)

EDR ID Number  
EPA ID Number

TERU HARADA DDS (Continued)

S113051792

Creation Date: 8/11/2006 18:33:33  
Receipt Date: 20060531  
Manifest ID: 25140444  
Gen EPA ID: CAL000078317  
Trans EPA ID: CAL000175030  
Trans Name: ECOSOLUTIONS  
Trans 2 EPA ID: Not reported  
Trans 2 Name: Not reported  
TSDf EPA ID: CAL000175030  
Trans Name: IONIZATION RESEARCH ECOSOLUTIONS  
TSDf Alt EPA ID: CAL000175030  
TSDf Alt Name: Not reported  
Waste Code: 343  
RCRA Code: D001  
Meth Code: Not reported  
Quantity Tons: Not reported  
Waste Quantity: Not reported  
Quantity Unit: G  
Additional Code 1: Not reported  
Additional Code 2: Not reported  
Additional Code 3: Not reported  
Additional Code 4: Not reported  
Additional Code 5: Not reported

Year: 2006  
Shipment Date: 20060530  
Creation Date: 8/11/2006 18:33:33  
Receipt Date: 20060531  
Manifest ID: 25140444  
Gen EPA ID: CAL000078317  
Trans EPA ID: CAL000175030  
Trans Name: ECOSOLUTIONS  
Trans 2 EPA ID: Not reported  
Trans 2 Name: Not reported  
TSDf EPA ID: CAL000175030  
Trans Name: IONIZATION RESEARCH ECOSOLUTIONS  
TSDf Alt EPA ID: CAL000175030  
TSDf Alt Name: Not reported  
Waste Code: 791  
RCRA Code: Not reported  
Meth Code: Not reported  
Quantity Tons: Not reported  
Waste Quantity: Not reported  
Quantity Unit: G  
Additional Code 1: Not reported  
Additional Code 2: Not reported  
Additional Code 3: Not reported  
Additional Code 4: Not reported  
Additional Code 5: Not reported

Year: 2006  
Shipment Date: 20060530  
Creation Date: 8/11/2006 18:33:33  
Receipt Date: 20060531  
Manifest ID: 25140444  
Gen EPA ID: CAL000078317  
Trans EPA ID: CAL000175030

Map ID  
Direction  
Distance  
Elevation

MAP FINDINGS

Site

Database(s)

EDR ID Number  
EPA ID Number

**TERU HARADA DDS (Continued)**

**S113051792**

Trans Name:	ECOSOLUTIONS
Trans 2 EPA ID:	Not reported
Trans 2 Name:	Not reported
TSD EPA ID:	CAL000175030
Trans Name:	IONIZATION RESEARCH ECOSOLUTIONS
TSD Alt EPA ID:	CAL000175030
TSD Alt Name:	Not reported
Waste Code:	223
RCRA Code:	Not reported
Meth Code:	Not reported
Quantity Tons:	Not reported
Waste Quantity:	Not reported
Quantity Unit:	G
Additional Code 1:	Not reported
Additional Code 2:	Not reported
Additional Code 3:	Not reported
Additional Code 4:	Not reported
Additional Code 5:	Not reported

[Click this hyperlink](#) while viewing on your computer to access 43 additional CA HAZNET: record(s) in the EDR Site Report.

Name:	TERU HARADA DDS
Address:	2421 PARK BLVD
Address 2:	Not reported
City,State,Zip:	PALO ALTO, CA 943060000
Year:	2006
Gepaid:	CAL000078317
Contact:	TERU HARADA
Telephone:	6503218731
Mailing Name:	Not reported
Mailing Address:	2421 PARK BLVD STE 205
Gen County:	43
Waste Category:	Unspecified organic liquid mixture
TSD EPA ID:	CAL000175030
TSD County:	43
Disposal Method:	Not reported
Tons:	Not reported

**Additional Info:**

Year:	2006
Shipment Date:	20061114
Creation Date:	3/30/2007 13:32:20
Receipt Date:	20061115
Manifest ID:	000898423JJK
Gen EPA ID:	CAL000078317
Trans EPA ID:	CAL000175030
Trans Name:	IONIZATION RESEARCH/ECOSOLUTIONS
Trans 2 EPA ID:	Not reported
Trans 2 Name:	Not reported
TSD EPA ID:	CAL000175030
Trans Name:	IONIZATION RESEARCH/ECOSOLUTIONS
TSD Alt EPA ID:	Not reported
TSD Alt Name:	Not reported
Waste Code:	223
RCRA Code:	Not reported
Meth Code:	Not reported



Map ID  
Direction  
Distance  
Elevation

MAP FINDINGS

Site

Database(s)

EDR ID Number  
EPA ID Number

TERU HARADA DDS (Continued)

S113051792

Quantity Tons:	Not reported
Waste Quantity:	Not reported
Quantity Unit:	G
Additional Code 1:	Not reported
Additional Code 2:	Not reported
Additional Code 3:	Not reported
Additional Code 4:	Not reported
Additional Code 5:	Not reported
Year:	2006
Shipment Date:	20061114
Creation Date:	3/30/2007 13:32:20
Receipt Date:	20061115
Manifest ID:	000898423JJK
Gen EPA ID:	CAL000078317
Trans EPA ID:	CAL000175030
Trans Name:	IONIZATION RESEARCH/ECOSOLUTIONS
Trans 2 EPA ID:	Not reported
Trans 2 Name:	Not reported
TSDf EPA ID:	CAL000175030
Trans Name:	IONIZATION RESEARCH/ECOSOLUTIONS
TSDf Alt EPA ID:	Not reported
TSDf Alt Name:	Not reported
Waste Code:	135
RCRA Code:	Not reported
Meth Code:	H141
Quantity Tons:	0.0252
Waste Quantity:	6
Quantity Unit:	G
Additional Code 1:	Not reported
Additional Code 2:	Not reported
Additional Code 3:	Not reported
Additional Code 4:	Not reported
Additional Code 5:	Not reported
Year:	2006
Shipment Date:	20061114
Creation Date:	3/30/2007 13:32:20
Receipt Date:	20061115
Manifest ID:	000898423JJK
Gen EPA ID:	CAL000078317
Trans EPA ID:	CAL000175030
Trans Name:	IONIZATION RESEARCH/ECOSOLUTIONS
Trans 2 EPA ID:	Not reported
Trans 2 Name:	Not reported
TSDf EPA ID:	CAL000175030
Trans Name:	IONIZATION RESEARCH/ECOSOLUTIONS
TSDf Alt EPA ID:	Not reported
TSDf Alt Name:	Not reported
Waste Code:	343
RCRA Code:	D001
Meth Code:	Not reported
Quantity Tons:	Not reported
Waste Quantity:	Not reported
Quantity Unit:	G
Additional Code 1:	Not reported
Additional Code 2:	Not reported

Map ID  
Direction  
Distance  
Elevation

MAP FINDINGS

Site

Database(s)

EDR ID Number  
EPA ID Number

TERU HARADA DDS (Continued)

S113051792

Additional Code 3:	Not reported
Additional Code 4:	Not reported
Additional Code 5:	Not reported
Year:	2006
Shipment Date:	20060530
Creation Date:	8/11/2006 18:33:33
Receipt Date:	20060531
Manifest ID:	25140444
Gen EPA ID:	CAL000078317
Trans EPA ID:	CAL000175030
Trans Name:	ECOSOLUTIONS
Trans 2 EPA ID:	Not reported
Trans 2 Name:	Not reported
TSDf EPA ID:	CAL000175030
Trans Name:	IONIZATION RESEARCH ECOSOLUTIONS
TSDf Alt EPA ID:	CAL000175030
TSDf Alt Name:	Not reported
Waste Code:	343
RCRA Code:	Not reported
Meth Code:	T01
Quantity Tons:	0.0204
Waste Quantity:	6
Quantity Unit:	G
Additional Code 1:	Not reported
Additional Code 2:	Not reported
Additional Code 3:	Not reported
Additional Code 4:	Not reported
Additional Code 5:	Not reported
Year:	2006
Shipment Date:	20060530
Creation Date:	8/11/2006 18:33:33
Receipt Date:	20060531
Manifest ID:	25140444
Gen EPA ID:	CAL000078317
Trans EPA ID:	CAL000175030
Trans Name:	ECOSOLUTIONS
Trans 2 EPA ID:	Not reported
Trans 2 Name:	Not reported
TSDf EPA ID:	CAL000175030
Trans Name:	IONIZATION RESEARCH ECOSOLUTIONS
TSDf Alt EPA ID:	CAL000175030
TSDf Alt Name:	Not reported
Waste Code:	343
RCRA Code:	D001
Meth Code:	Not reported
Quantity Tons:	Not reported
Waste Quantity:	Not reported
Quantity Unit:	G
Additional Code 1:	Not reported
Additional Code 2:	Not reported
Additional Code 3:	Not reported
Additional Code 4:	Not reported
Additional Code 5:	Not reported
Year:	2006

Map ID  
Direction  
Distance  
Elevation

MAP FINDINGS

Site

Database(s)

EDR ID Number  
EPA ID Number

TERU HARADA DDS (Continued)

S113051792

Shipment Date: 20060530  
Creation Date: 8/11/2006 18:33:33  
Receipt Date: 20060531  
Manifest ID: 25140444  
Gen EPA ID: CAL000078317  
Trans EPA ID: CAL000175030  
Trans Name: ECOSOLUTIONS  
Trans 2 EPA ID: Not reported  
Trans 2 Name: Not reported  
TSDf EPA ID: CAL000175030  
Trans Name: IONIZATION RESEARCH ECOSOLUTIONS  
TSDf Alt EPA ID: CAL000175030  
TSDf Alt Name: Not reported  
Waste Code: 791  
RCRA Code: Not reported  
Meth Code: Not reported  
Quantity Tons: Not reported  
Waste Quantity: Not reported  
Quantity Unit: G  
Additional Code 1: Not reported  
Additional Code 2: Not reported  
Additional Code 3: Not reported  
Additional Code 4: Not reported  
Additional Code 5: Not reported

Year: 2006  
Shipment Date: 20060530  
Creation Date: 8/11/2006 18:33:33  
Receipt Date: 20060531  
Manifest ID: 25140444  
Gen EPA ID: CAL000078317  
Trans EPA ID: CAL000175030  
Trans Name: ECOSOLUTIONS  
Trans 2 EPA ID: Not reported  
Trans 2 Name: Not reported  
TSDf EPA ID: CAL000175030  
Trans Name: IONIZATION RESEARCH ECOSOLUTIONS  
TSDf Alt EPA ID: CAL000175030  
TSDf Alt Name: Not reported  
Waste Code: 223  
RCRA Code: Not reported  
Meth Code: Not reported  
Quantity Tons: Not reported  
Waste Quantity: Not reported  
Quantity Unit: G  
Additional Code 1: Not reported  
Additional Code 2: Not reported  
Additional Code 3: Not reported  
Additional Code 4: Not reported  
Additional Code 5: Not reported

[Click this hyperlink](#) while viewing on your computer to access 43 additional CA HAZNET: record(s) in the EDR Site Report.

HWTS:

Name: TERU HARADA DDS

Map ID  
Direction  
Distance  
Elevation

MAP FINDINGS

Site

Database(s)

EDR ID Number  
EPA ID Number

**TERU HARADA DDS (Continued)**

**S113051792**

Address: 2421 PARK BLVD  
Address 2: Not reported  
City,State,Zip: PALO ALTO, CA 943060000  
EPA ID: CAL000078317  
Inactive Date: 06/30/2016  
Create Date: 07/19/1993  
Last Act Date: 09/13/2016  
Mailing Name: Not reported  
Mailing Address: 2421 PARK BLVD STE 205  
Mailing Address 2: Not reported  
Mailing City,State,Zip: PALO ALTO, CA 943060000  
Owner Name: TERU HARADA  
Owner Address: PO BOX 610089  
Owner Address 2: Not reported  
Owner City,State,Zip: REDWOOD CITY, CA 940619991  
Contact Name: TERU HARADA  
Contact Address: PO BOX 610089  
Contact Address 2: Not reported  
City,State,Zip: REDWOOD CITY, CA 940619991

**NAICS:**

EPA ID: CAL000078317  
Create Date: 2002-03-14 16:36:27  
NAICS Code: 62121  
NAICS Description: Offices of Dentists  
Issued EPA ID Date: 1993-07-19 00:00:00  
Inactive Date: 2016-06-30 00:00:00  
Facility Name: TERU HARADA DDS  
Facility Address: 2421 PARK BLVD  
Facility Address 2: Not reported  
Facility City: PALO ALTO  
Facility County: 43  
Facility State: CA  
Facility Zip: 943060000

**B10**  
**WNW**  
**< 1/8**  
**0.022 mi.**  
**116 ft.**

**ELAINE M CABREZA DDS**  
**2421 PARK BL A204**  
**PALO ALTO, CA 94306**

**Site 8 of 10 in cluster B**

**CERS HAZ WASTE** **S102816355**  
**CUPA Listings** **N/A**  
**CERS**

**Relative:**  
**Higher**  
**Actual:**  
**30 ft.**

**CERS HAZ WASTE:**  
Name: ELAINE M CABREZA DDS  
Address: 2421 PARK BL A204  
City,State,Zip: PALO ALTO, CA 94306  
Site ID: 27937  
CERS ID: 10350241  
CERS Description: Hazardous Waste Generator

**CUPA SANTA CLARA:**

Name: ELAINE M CABREZA DDS  
Address: 2421 PARK BL A204  
City,State,Zip: PALO ALTO, CA 94306  
Region: SANTA CLARA  
PE#: 2271  
Program Description: SILVER WASTE ONLY <100 KG/MO  
Latitude: 37.417576

Map ID  
Direction  
Distance  
Elevation

MAP FINDINGS

Site

Database(s)

EDR ID Number  
EPA ID Number

**ELAINE M CABREZA DDS (Continued)**

**S102816355**

Longitude: -122.131522  
Record ID: PR0387866  
Facility ID: FA0258849

**CERS:**

Name: ELAINE M CABREZA DDS  
Address: 2421 PARK BL A204  
City,State,Zip: PALO ALTO, CA 94306  
Site ID: 27937  
CERS ID: 10350241  
CERS Description: Chemical Storage Facilities

**Violations:**

Site ID: 27937  
Site Name: ELAINE M CABREZA DDS  
Violation Date: 01-08-2015  
Citation: HSC 6.95 25508(a)(1) - California Health and Safety Code, Chapter 6.95, Section(s) 25508(a)(1)  
Violation Description: Failure to complete and electronically submit hazardous material inventory information for all reportable hazardous materials on site at or above reportable quantities.  
Violation Notes: Returned to compliance on 03/15/2016.  
Violation Division: Palo Alto City Fire Department  
Violation Program: HMRRP  
Violation Source: CERS

Site ID: 27937  
Site Name: ELAINE M CABREZA DDS  
Violation Date: 08-03-2016  
Citation: HSC 6.5 25201(a) - California Health and Safety Code, Chapter 6.5, Section(s) 25201(a)  
Violation Description: Failure to dispose of hazardous waste at a facility which has a permit from DTSC or disposing of hazardous waste at any point which is not authorized according to this chapter.  
Violation Notes: Returned to compliance on 09/06/2016. Facility uses undiluted Patterson Brand Tartar and Stain Remover (pH 14) which is disposed of down the drain after use. Begin collecting this material in a closed, labeled container and manage it as hazardous waste.  
Violation Division: Santa Clara County Environmental Health  
Violation Program: HW  
Violation Source: CERS

Site ID: 27937  
Site Name: ELAINE M CABREZA DDS  
Violation Date: 01-08-2015  
Citation: HSC 6.95 Multiple - California Health and Safety Code, Chapter 6.95, Section(s) Multiple  
Violation Description: Business Plan Program - Administration/Documentation - General  
Violation Notes: Returned to compliance on 03/15/2016.  
Violation Division: Palo Alto City Fire Department  
Violation Program: HMRRP  
Violation Source: CERS

Site ID: 27937  
Site Name: ELAINE M CABREZA DDS  
Violation Date: 01-08-2015  
Citation: 19 CCR 4 2729.2(a)(1) - California Code of Regulations, Title 19,

Map ID  
Direction  
Distance  
Elevation

MAP FINDINGS

Site

Database(s)

EDR ID Number  
EPA ID Number

**ELAINE M CABREZA DDS (Continued)**

**S102816355**

Violation Description: Chapter 4, Section(s) 2729.2(a)(1)  
Owner/Operator failed to complete and/or submit the Business  
Activities Page and/or Business Owner Operator Identification Page.  
Violation Notes: Returned to compliance on 03/15/2016.  
Violation Division: Palo Alto City Fire Department  
Violation Program: HMRRP  
Violation Source: CERS

Site ID: 27937  
Site Name: ELAINE M CABREZA DDS  
Violation Date: 01-08-2015  
Citation: HSC 6.95 25508(a)(1) - California Health and Safety Code, Chapter  
6.95, Section(s) 25508(a)(1)

Violation Description: Failure to complete and electronically submit a site map with all  
required content.

Violation Notes: Returned to compliance on 03/15/2016.  
Violation Division: Palo Alto City Fire Department  
Violation Program: HMRRP  
Violation Source: CERS

**Evaluation:**

Eval General Type: Compliance Evaluation Inspection  
Eval Date: 03-15-2016  
Violations Found: No  
Eval Type: Routine done by local agency  
Eval Notes: Not reported  
Eval Division: Palo Alto City Fire Department  
Eval Program: HMRRP  
Eval Source: CERS

Eval General Type: Compliance Evaluation Inspection  
Eval Date: 01-08-2015  
Violations Found: Yes  
Eval Type: Routine done by local agency  
Eval Notes: Not reported  
Eval Division: Palo Alto City Fire Department  
Eval Program: HMRRP  
Eval Source: CERS

Eval General Type: Compliance Evaluation Inspection  
Eval Date: 07-25-2015  
Violations Found: No  
Eval Type: Routine done by local agency  
Eval Notes: Not reported  
Eval Division: Palo Alto City Fire Department  
Eval Program: HMRRP  
Eval Source: CERS

Eval General Type: Compliance Evaluation Inspection  
Eval Date: 08-03-2016  
Violations Found: Yes  
Eval Type: Routine done by local agency  
Eval Notes: Facility uses steam autoclave and OPA cold sterilization solution  
which is neutralized with HydeOut before disposing to the drain.  
Surfaces are disinfected with disposable wipes, enzymatic tablets are  
used in the ultrasonic cleaner, carpules of lidocaine and whitener are  
used completely, and facility does not generate expired

Map ID  
Direction  
Distance  
Elevation

MAP FINDINGS

Site

Database(s)

EDR ID Number  
EPA ID Number

**ELAINE M CABREZA DDS (Continued)**

**S102816355**

pharmaceuticals. No metal impression trays are used. First aid kits are sent back for exchange before expiration. Facility switched to digital x-rays in March and has some remaining x-ray waste. Facility has a total of 3x5 gallon containers of developer and 3x5 gallon containers of fixer with a total of approximately 6 gallons of fixer and 6 gallons of developer between them (last recycled in October of 2015, receipt reviewed). Facility has 1 box of lead bite wings which were last recycled for their metal content in 2013 (receipt reviewed). Amalgam separator is located in office and fixer waste is located on porch behind office in secondary [Truncated]

Eval Division: Santa Clara County Environmental Health  
Eval Program: HW  
Eval Source: CERS

Eval General Type: Compliance Evaluation Inspection  
Eval Date: 08-17-2018  
Violations Found: No  
Eval Type: Routine done by local agency  
Eval Notes: No violations  
Eval Division: Palo Alto City Fire Department  
Eval Program: HMRRP  
Eval Source: CERS

Eval General Type: Compliance Evaluation Inspection  
Eval Date: 08-24-2017  
Violations Found: No  
Eval Type: Routine done by local agency  
Eval Notes: update submittal  
Eval Division: Palo Alto City Fire Department  
Eval Program: HMRRP  
Eval Source: CERS

Affiliation:  
Affiliation Type Desc: Facility Mailing Address  
Entity Name: Mailing Address  
Entity Title: Not reported  
Affiliation Address: 2421 PARK BL #A204  
Affiliation City: PALO ALTO  
Affiliation State: CA  
Affiliation Country: Not reported  
Affiliation Zip: 94306  
Affiliation Phone: Not reported

Affiliation Type Desc: Legal Owner  
Entity Name: ELAINE M CABREZA  
Entity Title: Not reported  
Affiliation Address: 2421 PARK BL #A204  
Affiliation City: PALO ALTO  
Affiliation State: CA  
Affiliation Country: United States  
Affiliation Zip: 94306  
Affiliation Phone: (650) 328-1580

Affiliation Type Desc: Document Preparer  
Entity Name: ELAINE CABREZA  
Entity Title: Not reported  
Affiliation Address: Not reported

Map ID  
Direction  
Distance  
Elevation

MAP FINDINGS

Site

Database(s)

EDR ID Number  
EPA ID Number

**ELAINE M CABREZA DDS (Continued)**

**S102816355**

Affiliation City:	Not reported
Affiliation State:	Not reported
Affiliation Country:	Not reported
Affiliation Zip:	Not reported
Affiliation Phone:	Not reported
Affiliation Type Desc:	Environmental Contact
Entity Name:	ELAINE CABREZA
Entity Title:	Not reported
Affiliation Address:	2421 PARK BLVD. SUITE A204
Affiliation City:	PALO ALTO
Affiliation State:	CA
Affiliation Country:	Not reported
Affiliation Zip:	94306
Affiliation Phone:	Not reported
Affiliation Type Desc:	Identification Signer
Entity Name:	ELAINE CABREZA
Entity Title:	PRESIDENT
Affiliation Address:	Not reported
Affiliation City:	Not reported
Affiliation State:	Not reported
Affiliation Country:	Not reported
Affiliation Zip:	Not reported
Affiliation Phone:	Not reported
Affiliation Type Desc:	Operator
Entity Name:	ELAINE M CABREZA, DDS, INC
Entity Title:	Not reported
Affiliation Address:	Not reported
Affiliation City:	Not reported
Affiliation State:	Not reported
Affiliation Country:	Not reported
Affiliation Zip:	Not reported
Affiliation Phone:	(510) 325-3062
Affiliation Type Desc:	Parent Corporation
Entity Name:	ELAINE M CABREZA DDS
Entity Title:	Not reported
Affiliation Address:	Not reported
Affiliation City:	Not reported
Affiliation State:	Not reported
Affiliation Country:	Not reported
Affiliation Zip:	Not reported
Affiliation Phone:	Not reported
Affiliation Type Desc:	CUPA District
Entity Name:	Santa Clara County Environmental Health
Entity Title:	Not reported
Affiliation Address:	1555 Berger Drive, Suite 300
Affiliation City:	San Jose
Affiliation State:	CA
Affiliation Country:	Not reported
Affiliation Zip:	95112-2716
Affiliation Phone:	(408) 918-3400
Affiliation Type Desc:	Property Owner



Map ID  
Direction  
Distance  
Elevation

MAP FINDINGS

Site

Database(s)

EDR ID Number  
EPA ID Number

**ELAINE M CABREZA DDS (Continued)**

**S102816355**

Entity Name: KEN KATO  
Entity Title: Not reported  
Affiliation Address: 2421 PARK BLVD. SUITE A204  
Affiliation City: PALO ALTO  
Affiliation State: CA  
Affiliation Country: United States  
Affiliation Zip: 94306  
Affiliation Phone: (650) 328-1580

**B11**  
**WNW**  
**< 1/8**  
**0.022 mi.**  
**116 ft.**

**ELAINE M CABREZA DDS INC**  
**2421 PARK BLVD STE A204**  
**PALO ALTO, CA 94306**  
**Site 9 of 10 in cluster B**

**HAZNET** **S113466096**  
**HWTS** **N/A**

**Relative:**  
**Higher**  
**Actual:**  
**30 ft.**

**HAZNET:**  
Name: ELAINE M CABREZA DDS INC  
Address: 2421 PARK BLVD STE A204  
Address 2: Not reported  
City,State,Zip: PALO ALTO, CA 943061956  
Year: 2007  
Gepaid: CAL000308192  
Contact: ELAINE CABREZA  
Telephone: 6503281580  
Mailing Name: Not reported  
Mailing Address: 2421 PARK BLVD STE A204  
Gen County: 43  
Waste Category: Liquids with chromium (VI) >= 500 Mg./L  
TSD EPA ID: CAL000175030  
TSD County: 43  
Disposal Method: Not reported  
Tons: 0

**Additional Info:**  
Year: 2007  
Shipment Date: 20070403  
Creation Date: 1/11/2012 10:43:16  
Receipt Date: 20070403  
Manifest ID: 002021229JJK  
Gen EPA ID: CAL000308192  
Trans EPA ID: CAL000175030  
Trans Name: ECOSOLUTIONS A DIVISION OF STERICYCLE INC  
Trans 2 EPA ID: Not reported  
Trans 2 Name: Not reported  
TSD EPA ID: CAL000175030  
Trans Name: IONIZATION RESEARCH (DBA ECOSOLUTIONS)  
TSD EPA ID: Not reported  
TSD EPA Name: Not reported  
Waste Code: 135  
RCRA Code: Not reported  
Meth Code: H141  
Quantity Tons: 0.0126  
Waste Quantity: 3  
Quantity Unit: G  
Additional Code 1: Not reported  
Additional Code 2: Not reported  
Additional Code 3: Not reported

Map ID  
Direction  
Distance  
Elevation

MAP FINDINGS

Site

Database(s)

EDR ID Number  
EPA ID Number

**ELAINE M CABREZA DDS INC (Continued)**

**S113466096**

Additional Code 4:	Not reported
Additional Code 5:	Not reported
Year:	2007
Shipment Date:	20070403
Creation Date:	1/11/2012 10:43:16
Receipt Date:	20070403
Manifest ID:	002021229JJK
Gen EPA ID:	CAL000308192
Trans EPA ID:	CAL000175030
Trans Name:	ECOSOLUTIONS A DIVISION OF STERICYCLE INC
Trans 2 EPA ID:	Not reported
Trans 2 Name:	Not reported
TSDf EPA ID:	CAL000175030
Trans Name:	IONIZATION RESEARCH (DBA ECOSOLUTIONS)
TSDf Alt EPA ID:	Not reported
TSDf Alt Name:	Not reported
Waste Code:	343
RCRA Code:	D001
Meth Code:	Not reported
Quantity Tons:	0
Waste Quantity:	0
Quantity Unit:	G
Additional Code 1:	Not reported
Additional Code 2:	Not reported
Additional Code 3:	Not reported
Additional Code 4:	Not reported
Additional Code 5:	Not reported
Year:	2007
Shipment Date:	20070403
Creation Date:	1/11/2012 10:43:16
Receipt Date:	20070403
Manifest ID:	002021229JJK
Gen EPA ID:	CAL000308192
Trans EPA ID:	CAL000175030
Trans Name:	ECOSOLUTIONS A DIVISION OF STERICYCLE INC
Trans 2 EPA ID:	Not reported
Trans 2 Name:	Not reported
TSDf EPA ID:	CAL000175030
Trans Name:	IONIZATION RESEARCH (DBA ECOSOLUTIONS)
TSDf Alt EPA ID:	Not reported
TSDf Alt Name:	Not reported
Waste Code:	723
RCRA Code:	D007
Meth Code:	Not reported
Quantity Tons:	0
Waste Quantity:	0
Quantity Unit:	G
Additional Code 1:	Not reported
Additional Code 2:	Not reported
Additional Code 3:	Not reported
Additional Code 4:	Not reported
Additional Code 5:	Not reported
Year:	2007
Shipment Date:	20070403

Map ID  
Direction  
Distance  
Elevation

MAP FINDINGS

Site

Database(s)

EDR ID Number  
EPA ID Number

**ELAINE M CABREZA DDS INC (Continued)**

**S113466096**

Creation Date: 1/11/2012 10:43:16  
Receipt Date: 20070403  
Manifest ID: 002021229JJK  
Gen EPA ID: CAL000308192  
Trans EPA ID: CAL000175030  
Trans Name: ECOSOLUTIONS A DIVISION OF STERICYCLE INC  
Trans 2 EPA ID: Not reported  
Trans 2 Name: Not reported  
TSDF EPA ID: CAL000175030  
Trans Name: IONIZATION RESEARCH (DBA ECOSOLUTIONS)  
TSDF Alt EPA ID: Not reported  
TSDF Alt Name: Not reported  
Waste Code: 223  
RCRA Code: Not reported  
Meth Code: Not reported  
Quantity Tons: 0  
Waste Quantity: 0  
Quantity Unit: G  
Additional Code 1: Not reported  
Additional Code 2: Not reported  
Additional Code 3: Not reported  
Additional Code 4: Not reported  
Additional Code 5: Not reported

Name: ELAINE M CABREZA DDS INC  
Address: 2421 PARK BLVD STE A204  
Address 2: Not reported  
City,State,Zip: PALO ALTO, CA 943061956  
Year: 2007  
Gepaid: CAL000308192  
Contact: ELAINE CABREZA  
Telephone: 6503281580  
Mailing Name: Not reported  
Mailing Address: 2421 PARK BLVD STE A204  
Gen County: 43  
Waste Category: Unspecified organic liquid mixture  
TSD EPA ID: CAL000175030  
TSD County: 43  
Disposal Method: Not reported  
Tons: 0

Additional Info:  
Year: 2007  
Shipment Date: 20070403  
Creation Date: 1/11/2012 10:43:16  
Receipt Date: 20070403  
Manifest ID: 002021229JJK  
Gen EPA ID: CAL000308192  
Trans EPA ID: CAL000175030  
Trans Name: ECOSOLUTIONS A DIVISION OF STERICYCLE INC  
Trans 2 EPA ID: Not reported  
Trans 2 Name: Not reported  
TSDF EPA ID: CAL000175030  
Trans Name: IONIZATION RESEARCH (DBA ECOSOLUTIONS)  
TSDF Alt EPA ID: Not reported  
TSDF Alt Name: Not reported  
Waste Code: 135

Map ID  
Direction  
Distance  
Elevation

MAP FINDINGS

Site

Database(s)

EDR ID Number  
EPA ID Number

**ELAINE M CABREZA DDS INC (Continued)**

**S113466096**

RCRA Code:	Not reported
Meth Code:	H141
Quantity Tons:	0.0126
Waste Quantity:	3
Quantity Unit:	G
Additional Code 1:	Not reported
Additional Code 2:	Not reported
Additional Code 3:	Not reported
Additional Code 4:	Not reported
Additional Code 5:	Not reported
Year:	2007
Shipment Date:	20070403
Creation Date:	1/11/2012 10:43:16
Receipt Date:	20070403
Manifest ID:	002021229JJK
Gen EPA ID:	CAL000308192
Trans EPA ID:	CAL000175030
Trans Name:	ECOSOLUTIONS A DIVISION OF STERICYCLE INC
Trans 2 EPA ID:	Not reported
Trans 2 Name:	Not reported
TSDf EPA ID:	CAL000175030
Trans Name:	IONIZATION RESEARCH (DBA ECOSOLUTIONS)
TSDf Alt EPA ID:	Not reported
TSDf Alt Name:	Not reported
Waste Code:	343
RCRA Code:	D001
Meth Code:	Not reported
Quantity Tons:	0
Waste Quantity:	0
Quantity Unit:	G
Additional Code 1:	Not reported
Additional Code 2:	Not reported
Additional Code 3:	Not reported
Additional Code 4:	Not reported
Additional Code 5:	Not reported
Year:	2007
Shipment Date:	20070403
Creation Date:	1/11/2012 10:43:16
Receipt Date:	20070403
Manifest ID:	002021229JJK
Gen EPA ID:	CAL000308192
Trans EPA ID:	CAL000175030
Trans Name:	ECOSOLUTIONS A DIVISION OF STERICYCLE INC
Trans 2 EPA ID:	Not reported
Trans 2 Name:	Not reported
TSDf EPA ID:	CAL000175030
Trans Name:	IONIZATION RESEARCH (DBA ECOSOLUTIONS)
TSDf Alt EPA ID:	Not reported
TSDf Alt Name:	Not reported
Waste Code:	723
RCRA Code:	D007
Meth Code:	Not reported
Quantity Tons:	0
Waste Quantity:	0
Quantity Unit:	G

Map ID  
Direction  
Distance  
Elevation

MAP FINDINGS

Site

Database(s)

EDR ID Number  
EPA ID Number

**ELAINE M CABREZA DDS INC (Continued)**

**S113466096**

Additional Code 1: Not reported  
Additional Code 2: Not reported  
Additional Code 3: Not reported  
Additional Code 4: Not reported  
Additional Code 5: Not reported  
  
Year: 2007  
Shipment Date: 20070403  
Creation Date: 1/11/2012 10:43:16  
Receipt Date: 20070403  
Manifest ID: 002021229JJK  
Gen EPA ID: CAL000308192  
Trans EPA ID: CAL000175030  
Trans Name: ECOSOLUTIONS A DIVISION OF STERICYCLE INC  
Trans 2 EPA ID: Not reported  
Trans 2 Name: Not reported  
TSD EPA ID: CAL000175030  
Trans Name: IONIZATION RESEARCH (DBA ECOSOLUTIONS)  
TSD Alt EPA ID: Not reported  
TSD Alt Name: Not reported  
Waste Code: 223  
RCRA Code: Not reported  
Meth Code: Not reported  
Quantity Tons: 0  
Waste Quantity: 0  
Quantity Unit: G  
Additional Code 1: Not reported  
Additional Code 2: Not reported  
Additional Code 3: Not reported  
Additional Code 4: Not reported  
Additional Code 5: Not reported

Name: ELAINE M CABREZA DDS INC  
Address: 2421 PARK BLVD STE A204  
Address 2: Not reported  
City,State,Zip: PALO ALTO, CA 943061956  
Year: 2007  
Gepaid: CAL000308192  
Contact: ELAINE CABREZA  
Telephone: 6503281580  
Mailing Name: Not reported  
Mailing Address: 2421 PARK BLVD STE A204  
Gen County: 43  
Waste Category: Unspecified oil-containing waste  
TSD EPA ID: CAL000175030  
TSD County: 43  
Disposal Method: Not reported  
Tons: 0

Additional Info:  
Year: 2007  
Shipment Date: 20070403  
Creation Date: 1/11/2012 10:43:16  
Receipt Date: 20070403  
Manifest ID: 002021229JJK  
Gen EPA ID: CAL000308192  
Trans EPA ID: CAL000175030

Map ID  
Direction  
Distance  
Elevation

MAP FINDINGS

Site

Database(s)

EDR ID Number  
EPA ID Number

**ELAINE M CABREZA DDS INC (Continued)**

**S113466096**

Trans Name: ECOSOLUTIONS A DIVISION OF STERICYCLE INC  
Trans 2 EPA ID: Not reported  
Trans 2 Name: Not reported  
TSDf EPA ID: CAL000175030  
Trans Name: IONIZATION RESEARCH (DBA ECOSOLUTIONS)  
TSDf Alt EPA ID: Not reported  
TSDf Alt Name: Not reported  
Waste Code: 135  
RCRA Code: Not reported  
Meth Code: H141  
Quantity Tons: 0.0126  
Waste Quantity: 3  
Quantity Unit: G  
Additional Code 1: Not reported  
Additional Code 2: Not reported  
Additional Code 3: Not reported  
Additional Code 4: Not reported  
Additional Code 5: Not reported

Year: 2007  
Shipment Date: 20070403  
Creation Date: 1/11/2012 10:43:16  
Receipt Date: 20070403  
Manifest ID: 002021229JJK  
Gen EPA ID: CAL000308192  
Trans EPA ID: CAL000175030  
Trans Name: ECOSOLUTIONS A DIVISION OF STERICYCLE INC  
Trans 2 EPA ID: Not reported  
Trans 2 Name: Not reported  
TSDf EPA ID: CAL000175030  
Trans Name: IONIZATION RESEARCH (DBA ECOSOLUTIONS)  
TSDf Alt EPA ID: Not reported  
TSDf Alt Name: Not reported  
Waste Code: 343  
RCRA Code: D001  
Meth Code: Not reported  
Quantity Tons: 0  
Waste Quantity: 0  
Quantity Unit: G  
Additional Code 1: Not reported  
Additional Code 2: Not reported  
Additional Code 3: Not reported  
Additional Code 4: Not reported  
Additional Code 5: Not reported

Year: 2007  
Shipment Date: 20070403  
Creation Date: 1/11/2012 10:43:16  
Receipt Date: 20070403  
Manifest ID: 002021229JJK  
Gen EPA ID: CAL000308192  
Trans EPA ID: CAL000175030  
Trans Name: ECOSOLUTIONS A DIVISION OF STERICYCLE INC  
Trans 2 EPA ID: Not reported  
Trans 2 Name: Not reported  
TSDf EPA ID: CAL000175030  
Trans Name: IONIZATION RESEARCH (DBA ECOSOLUTIONS)

Map ID  
Direction  
Distance  
Elevation

MAP FINDINGS

Site

Database(s)

EDR ID Number  
EPA ID Number

**ELAINE M CABREZA DDS INC (Continued)**

**S113466096**

TSDF Alt EPA ID:	Not reported
TSDF Alt Name:	Not reported
Waste Code:	723
RCRA Code:	D007
Meth Code:	Not reported
Quantity Tons:	0
Waste Quantity:	0
Quantity Unit:	G
Additional Code 1:	Not reported
Additional Code 2:	Not reported
Additional Code 3:	Not reported
Additional Code 4:	Not reported
Additional Code 5:	Not reported
Year:	2007
Shipment Date:	20070403
Creation Date:	1/11/2012 10:43:16
Receipt Date:	20070403
Manifest ID:	002021229JJK
Gen EPA ID:	CAL000308192
Trans EPA ID:	CAL000175030
Trans Name:	ECOSOLUTIONS A DIVISION OF STERICYCLE INC
Trans 2 EPA ID:	Not reported
Trans 2 Name:	Not reported
TSDF EPA ID:	CAL000175030
Trans Name:	IONIZATION RESEARCH (DBA ECOSOLUTIONS)
TSDF Alt EPA ID:	Not reported
TSDF Alt Name:	Not reported
Waste Code:	223
RCRA Code:	Not reported
Meth Code:	Not reported
Quantity Tons:	0
Waste Quantity:	0
Quantity Unit:	G
Additional Code 1:	Not reported
Additional Code 2:	Not reported
Additional Code 3:	Not reported
Additional Code 4:	Not reported
Additional Code 5:	Not reported
Name:	ELAINE M CABREZA DDS INC
Address:	2421 PARK BLVD STE A204
Address 2:	Not reported
City,State,Zip:	PALO ALTO, CA 943061956
Year:	2007
Gepaid:	CAL000308192
Contact:	ELAINE CABREZA
Telephone:	6503281580
Mailing Name:	Not reported
Mailing Address:	2421 PARK BLVD STE A204
Gen County:	43
Waste Category:	Unspecified aqueous solution
TSD EPA ID:	CAL000175030
TSD County:	43
Disposal Method:	Storage, Bulking, And/Or Transfer Off Site--No Treatment/Reovery (H010-H129) Or (H131-H135)

Map ID  
Direction  
Distance  
Elevation

MAP FINDINGS

Site

Database(s)

EDR ID Number  
EPA ID Number

**ELAINE M CABREZA DDS INC (Continued)**

**S113466096**

Tons: 0.0126

Additional Info:

Year: 2007  
Shipment Date: 20070403  
Creation Date: 1/11/2012 10:43:16  
Receipt Date: 20070403  
Manifest ID: 002021229JJK  
Gen EPA ID: CAL000308192  
Trans EPA ID: CAL000175030  
Trans Name: ECOSOLUTIONS A DIVISION OF STERICYCLE INC  
Trans 2 EPA ID: Not reported  
Trans 2 Name: Not reported  
TSDf EPA ID: CAL000175030  
Trans Name: IONIZATION RESEARCH (DBA ECOSOLUTIONS)  
TSDf Alt EPA ID: Not reported  
TSDf Alt Name: Not reported  
Waste Code: 135  
RCRA Code: Not reported  
Meth Code: H141  
Quantity Tons: 0.0126  
Waste Quantity: 3  
Quantity Unit: G  
Additional Code 1: Not reported  
Additional Code 2: Not reported  
Additional Code 3: Not reported  
Additional Code 4: Not reported  
Additional Code 5: Not reported

Year: 2007  
Shipment Date: 20070403  
Creation Date: 1/11/2012 10:43:16  
Receipt Date: 20070403  
Manifest ID: 002021229JJK  
Gen EPA ID: CAL000308192  
Trans EPA ID: CAL000175030  
Trans Name: ECOSOLUTIONS A DIVISION OF STERICYCLE INC  
Trans 2 EPA ID: Not reported  
Trans 2 Name: Not reported  
TSDf EPA ID: CAL000175030  
Trans Name: IONIZATION RESEARCH (DBA ECOSOLUTIONS)  
TSDf Alt EPA ID: Not reported  
TSDf Alt Name: Not reported  
Waste Code: 343  
RCRA Code: D001  
Meth Code: Not reported  
Quantity Tons: 0  
Waste Quantity: 0  
Quantity Unit: G  
Additional Code 1: Not reported  
Additional Code 2: Not reported  
Additional Code 3: Not reported  
Additional Code 4: Not reported  
Additional Code 5: Not reported

Year: 2007  
Shipment Date: 20070403  
Creation Date: 1/11/2012 10:43:16



Map ID  
Direction  
Distance  
Elevation

MAP FINDINGS

Site

Database(s)

EDR ID Number  
EPA ID Number

**ELAINE M CABREZA DDS INC (Continued)**

**S113466096**

Receipt Date: 20070403  
Manifest ID: 002021229JJK  
Gen EPA ID: CAL000308192  
Trans EPA ID: CAL000175030  
Trans Name: ECOSOLUTIONS A DIVISION OF STERICYCLE INC  
Trans 2 EPA ID: Not reported  
Trans 2 Name: Not reported  
TSDf EPA ID: CAL000175030  
Trans Name: IONIZATION RESEARCH (DBA ECOSOLUTIONS)  
TSDf Alt EPA ID: Not reported  
TSDf Alt Name: Not reported  
Waste Code: 723  
RCRA Code: D007  
Meth Code: Not reported  
Quantity Tons: 0  
Waste Quantity: 0  
Quantity Unit: G  
Additional Code 1: Not reported  
Additional Code 2: Not reported  
Additional Code 3: Not reported  
Additional Code 4: Not reported  
Additional Code 5: Not reported

Year: 2007  
Shipment Date: 20070403  
Creation Date: 1/11/2012 10:43:16  
Receipt Date: 20070403  
Manifest ID: 002021229JJK  
Gen EPA ID: CAL000308192  
Trans EPA ID: CAL000175030  
Trans Name: ECOSOLUTIONS A DIVISION OF STERICYCLE INC  
Trans 2 EPA ID: Not reported  
Trans 2 Name: Not reported  
TSDf EPA ID: CAL000175030  
Trans Name: IONIZATION RESEARCH (DBA ECOSOLUTIONS)  
TSDf Alt EPA ID: Not reported  
TSDf Alt Name: Not reported  
Waste Code: 223  
RCRA Code: Not reported  
Meth Code: Not reported  
Quantity Tons: 0  
Waste Quantity: 0  
Quantity Unit: G  
Additional Code 1: Not reported  
Additional Code 2: Not reported  
Additional Code 3: Not reported  
Additional Code 4: Not reported  
Additional Code 5: Not reported

Name: ELAINE M CABREZA DDS INC  
Address: 2421 PARK BLVD STE A204  
Address 2: Not reported  
City,State,Zip: PALO ALTO, CA 943061956  
Year: 2010  
Gepaid: CAL000308192  
Contact: ELAINE CABREZA

Map ID  
Direction  
Distance  
Elevation

MAP FINDINGS

Site

Database(s)

EDR ID Number  
EPA ID Number

**ELAINE M CABREZA DDS INC (Continued)**

**S113466096**

Telephone: 6503281580  
Mailing Name: Not reported  
Mailing Address: 2421 PARK BLVD STE A204  
Gen County: 43  
Waste Category: Unspecified organic liquid mixture  
TSD EPA ID: CAD059494310  
TSD County: 43  
Disposal Method: Storage, Bulking, And/Or Transfer Off Site--No Treatment/Reovery (H010-H129) Or (H131-H135)  
Tons: 0.0102

Additional Info:

Year: 2010  
Shipment Date: 20100415  
Creation Date: 1/11/2012 10:43:36  
Receipt Date: 20100426  
Manifest ID: 003160809FLE  
Gen EPA ID: CAL000308192  
Trans EPA ID: CAL000328965  
Trans Name: STERICYCLE INC  
Trans 2 EPA ID: CAD982492399  
Trans 2 Name: ALL CHEMICAL DISPOSAL INC  
TSD EPA ID: CAD059494310  
Trans Name: CLEAN HARBORS SAN JOSE LLC  
TSD EPA ID: Not reported  
TSD EPA Alt Name: Not reported  
Waste Code: 792  
RCRA Code: D007  
Meth Code: H077  
Quantity Tons: 0.00834  
Waste Quantity: 2  
Quantity Unit: G  
Additional Code 1: D002  
Additional Code 2: Not reported  
Additional Code 3: Not reported  
Additional Code 4: Not reported  
Additional Code 5: Not reported

Year: 2010  
Shipment Date: 20100415  
Creation Date: 1/11/2012 10:43:36  
Receipt Date: 20100426  
Manifest ID: 003160809FLE  
Gen EPA ID: CAL000308192  
Trans EPA ID: CAL000328965  
Trans Name: STERICYCLE INC  
Trans 2 EPA ID: CAD982492399  
Trans 2 Name: ALL CHEMICAL DISPOSAL INC  
TSD EPA ID: CAD059494310  
Trans Name: CLEAN HARBORS SAN JOSE LLC  
TSD EPA ID: Not reported  
TSD EPA Alt Name: Not reported  
Waste Code: 343  
RCRA Code: Not reported  
Meth Code: H141  
Quantity Tons: 0.0102  
Waste Quantity: 3  
Quantity Unit: G

Map ID  
Direction  
Distance  
Elevation

MAP FINDINGS

Site

Database(s)

EDR ID Number  
EPA ID Number

**ELAINE M CABREZA DDS INC (Continued)**

**S113466096**

Additional Code 1:	Not reported
Additional Code 2:	Not reported
Additional Code 3:	Not reported
Additional Code 4:	Not reported
Additional Code 5:	Not reported
Year:	2010
Shipment Date:	20100415
Creation Date:	1/11/2012 10:43:36
Receipt Date:	20100426
Manifest ID:	003160809FLE
Gen EPA ID:	CAL000308192
Trans EPA ID:	CAL000328965
Trans Name:	STERICYCLE INC
Trans 2 EPA ID:	CAD982492399
Trans 2 Name:	ALL CHEMICAL DISPOSAL INC
TSD EPA ID:	CAD059494310
Trans Name:	CLEAN HARBORS SAN JOSE LLC
TSD Alt EPA ID:	Not reported
TSD Alt Name:	Not reported
Waste Code:	Not reported
RCRA Code:	Not reported
Meth Code:	Not reported
Quantity Tons:	0
Waste Quantity:	0
Quantity Unit:	G
Additional Code 1:	Not reported
Additional Code 2:	Not reported
Additional Code 3:	Not reported
Additional Code 4:	Not reported
Additional Code 5:	Not reported
Name:	ELAINE M CABREZA DDS INC
Address:	2421 PARK BLVD STE A204
Address 2:	Not reported
City,State,Zip:	PALO ALTO, CA 943061956
Year:	2010
Gepaid:	CAL000308192
Contact:	ELAINE CABREZA
Telephone:	6503281580
Mailing Name:	Not reported
Mailing Address:	2421 PARK BLVD STE A204
Gen County:	43
Waste Category:	Liquids with pH <= 2 with metals
TSD EPA ID:	CAD059494310
TSD County:	43
Disposal Method:	Other Chemical Precipitation With Or Without Pre-Treatment
Tons:	0.00834
Additional Info:	
Year:	2010
Shipment Date:	20100415
Creation Date:	1/11/2012 10:43:36
Receipt Date:	20100426
Manifest ID:	003160809FLE
Gen EPA ID:	CAL000308192
Trans EPA ID:	CAL000328965

Map ID  
Direction  
Distance  
Elevation

MAP FINDINGS

Site

Database(s)

EDR ID Number  
EPA ID Number

**ELAINE M CABREZA DDS INC (Continued)**

**S113466096**

Trans Name: STERICYCLE INC  
Trans 2 EPA ID: CAD982492399  
Trans 2 Name: ALL CHEMICAL DISPOSAL INC  
TSDf EPA ID: CAD059494310  
Trans Name: CLEAN HARBORS SAN JOSE LLC  
TSDf Alt EPA ID: Not reported  
TSDf Alt Name: Not reported  
Waste Code: 792  
RCRA Code: D007  
Meth Code: H077  
Quantity Tons: 0.00834  
Waste Quantity: 2  
Quantity Unit: G  
Additional Code 1: D002  
Additional Code 2: Not reported  
Additional Code 3: Not reported  
Additional Code 4: Not reported  
Additional Code 5: Not reported

Year: 2010  
Shipment Date: 20100415  
Creation Date: 1/11/2012 10:43:36  
Receipt Date: 20100426  
Manifest ID: 003160809FLE  
Gen EPA ID: CAL000308192  
Trans EPA ID: CAL000328965  
Trans Name: STERICYCLE INC  
Trans 2 EPA ID: CAD982492399  
Trans 2 Name: ALL CHEMICAL DISPOSAL INC  
TSDf EPA ID: CAD059494310  
Trans Name: CLEAN HARBORS SAN JOSE LLC  
TSDf Alt EPA ID: Not reported  
TSDf Alt Name: Not reported  
Waste Code: 343  
RCRA Code: Not reported  
Meth Code: H141  
Quantity Tons: 0.0102  
Waste Quantity: 3  
Quantity Unit: G  
Additional Code 1: Not reported  
Additional Code 2: Not reported  
Additional Code 3: Not reported  
Additional Code 4: Not reported  
Additional Code 5: Not reported

Year: 2010  
Shipment Date: 20100415  
Creation Date: 1/11/2012 10:43:36  
Receipt Date: 20100426  
Manifest ID: 003160809FLE  
Gen EPA ID: CAL000308192  
Trans EPA ID: CAL000328965  
Trans Name: STERICYCLE INC  
Trans 2 EPA ID: CAD982492399  
Trans 2 Name: ALL CHEMICAL DISPOSAL INC  
TSDf EPA ID: CAD059494310  
Trans Name: CLEAN HARBORS SAN JOSE LLC

Map ID  
Direction  
Distance  
Elevation

MAP FINDINGS

Site

Database(s)

EDR ID Number  
EPA ID Number

**ELAINE M CABREZA DDS INC (Continued)**

**S113466096**

TSDF Alt EPA ID: Not reported  
TSDF Alt Name: Not reported  
Waste Code: Not reported  
RCRA Code: Not reported  
Meth Code: Not reported  
Quantity Tons: 0  
Waste Quantity: 0  
Quantity Unit: G  
Additional Code 1: Not reported  
Additional Code 2: Not reported  
Additional Code 3: Not reported  
Additional Code 4: Not reported  
Additional Code 5: Not reported

Name: ELAINE M CABREZA DDS INC  
Address: 2421 PARK BLVD STE A204  
Address 2: Not reported  
City,State,Zip: PALO ALTO, CA 943061956  
Year: 2010  
Gepaid: CAL000308192  
Contact: ELAINE CABREZA  
Telephone: 6503281580  
Mailing Name: Not reported  
Mailing Address: 2421 PARK BLVD STE A204  
Gen County: 43  
Waste Category: Not reported  
TSD EPA ID: CAD059494310  
TSD County: 43  
Disposal Method: Not reported  
Tons: 0

Additional Info:

Year: 2010  
Shipment Date: 20100415  
Creation Date: 1/11/2012 10:43:36  
Receipt Date: 20100426  
Manifest ID: 003160809FLE  
Gen EPA ID: CAL000308192  
Trans EPA ID: CAL000328965  
Trans Name: STERICYCLE INC  
Trans 2 EPA ID: CAD982492399  
Trans 2 Name: ALL CHEMICAL DISPOSAL INC  
TSDF EPA ID: CAD059494310  
Trans Name: CLEAN HARBORS SAN JOSE LLC  
TSDF Alt EPA ID: Not reported  
TSDF Alt Name: Not reported  
Waste Code: 792  
RCRA Code: D007  
Meth Code: H077  
Quantity Tons: 0.00834  
Waste Quantity: 2  
Quantity Unit: G  
Additional Code 1: D002  
Additional Code 2: Not reported  
Additional Code 3: Not reported  
Additional Code 4: Not reported  
Additional Code 5: Not reported

Map ID  
Direction  
Distance  
Elevation

MAP FINDINGS

Site

Database(s)

EDR ID Number  
EPA ID Number

**ELAINE M CABREZA DDS INC (Continued)**

**S113466096**

Year: 2010  
Shipment Date: 20100415  
Creation Date: 1/11/2012 10:43:36  
Receipt Date: 20100426  
Manifest ID: 003160809FLE  
Gen EPA ID: CAL000308192  
Trans EPA ID: CAL000328965  
Trans Name: STERICYCLE INC  
Trans 2 EPA ID: CAD982492399  
Trans 2 Name: ALL CHEMICAL DISPOSAL INC  
TSDf EPA ID: CAD059494310  
Trans Name: CLEAN HARBORS SAN JOSE LLC  
TSDf Alt EPA ID: Not reported  
TSDf Alt Name: Not reported  
Waste Code: 343  
RCRA Code: Not reported  
Meth Code: H141  
Quantity Tons: 0.0102  
Waste Quantity: 3  
Quantity Unit: G  
Additional Code 1: Not reported  
Additional Code 2: Not reported  
Additional Code 3: Not reported  
Additional Code 4: Not reported  
Additional Code 5: Not reported

Year: 2010  
Shipment Date: 20100415  
Creation Date: 1/11/2012 10:43:36  
Receipt Date: 20100426  
Manifest ID: 003160809FLE  
Gen EPA ID: CAL000308192  
Trans EPA ID: CAL000328965  
Trans Name: STERICYCLE INC  
Trans 2 EPA ID: CAD982492399  
Trans 2 Name: ALL CHEMICAL DISPOSAL INC  
TSDf EPA ID: CAD059494310  
Trans Name: CLEAN HARBORS SAN JOSE LLC  
TSDf Alt EPA ID: Not reported  
TSDf Alt Name: Not reported  
Waste Code: Not reported  
RCRA Code: Not reported  
Meth Code: Not reported  
Quantity Tons: 0  
Waste Quantity: 0  
Quantity Unit: G  
Additional Code 1: Not reported  
Additional Code 2: Not reported  
Additional Code 3: Not reported  
Additional Code 4: Not reported  
Additional Code 5: Not reported

Name: ELAINE M CABREZA DDS INC  
Address: 2421 PARK BLVD STE A204  
Address 2: Not reported  
City,State,Zip: PALO ALTO, CA 943061956

Map ID  
Direction  
Distance  
Elevation

MAP FINDINGS

Site

Database(s)

EDR ID Number  
EPA ID Number

**ELAINE M CABREZA DDS INC (Continued)**

**S113466096**

Year: 2013  
Gepaid: CAL000308192  
Contact: ELAINE CABREZA  
Telephone: 6503281580  
Mailing Name: Not reported  
Mailing Address: 2421 PARK BLVD STE A204  
Gen County: 43  
Waste Category: Unspecified organic liquid mixture  
TSD EPA ID: CAD059494310  
TSD County: 43  
Disposal Method: Storage, Bulking, And/Or Transfer Off Site--No Treatment/Reovery (H010-H129) Or (H131-H135)  
Tons: 0.0136

Additional Info:

Year: 2013  
Shipment Date: 20130918  
Creation Date: 12/4/2013 22:15:05  
Receipt Date: 20131001  
Manifest ID: 006695062FLE  
Gen EPA ID: CAL000308192  
Trans EPA ID: CAL000328965  
Trans Name: STERICYCLE INC  
Trans 2 EPA ID: MNS000110924  
Trans 2 Name: STERICYCLE SPECIALTY WASTE SOLUTIONS INC  
TSD EPA ID: CAD059494310  
Trans Name: CLEAN HARBORS SAN JOSE LLC  
TSD EPA ID: Not reported  
TSD EPA Alt Name: Not reported  
Waste Code: 343  
RCRA Code: D001  
Meth Code: H141  
Quantity Tons: 0.0034  
Waste Quantity: 1  
Quantity Unit: G  
Additional Code 1: Not reported  
Additional Code 2: Not reported  
Additional Code 3: Not reported  
Additional Code 4: Not reported  
Additional Code 5: Not reported

Year: 2013  
Shipment Date: 20130918  
Creation Date: 12/4/2013 22:15:05  
Receipt Date: 20131001  
Manifest ID: 006695062FLE  
Gen EPA ID: CAL000308192  
Trans EPA ID: CAL000328965  
Trans Name: STERICYCLE INC  
Trans 2 EPA ID: MNS000110924  
Trans 2 Name: STERICYCLE SPECIALTY WASTE SOLUTIONS INC  
TSD EPA ID: CAD059494310  
Trans Name: CLEAN HARBORS SAN JOSE LLC  
TSD EPA ID: Not reported  
TSD EPA Alt Name: Not reported  
Waste Code: 343  
RCRA Code: Not reported  
Meth Code: H141

Map ID  
Direction  
Distance  
Elevation

MAP FINDINGS

Site

Database(s)

EDR ID Number  
EPA ID Number

**ELAINE M CABREZA DDS INC (Continued)**

**S113466096**

Quantity Tons: 0.0102  
Waste Quantity: 3  
Quantity Unit: G  
Additional Code 1: Not reported  
Additional Code 2: Not reported  
Additional Code 3: Not reported  
Additional Code 4: Not reported  
Additional Code 5: Not reported

Name: ELAINE M CABREZA DDS INC  
Address: 2421 PARK BLVD STE A204  
Address 2: Not reported  
City,State,Zip: PALO ALTO, CA 943061956  
Year: 2008  
Gepaid: CAL000308192  
Contact: ELAINE CABREZA  
Telephone: 6503281580  
Mailing Name: Not reported  
Mailing Address: 2421 PARK BLVD STE A204  
Gen County: 43  
Waste Category: Not reported  
TSD EPA ID: CAD028409019  
TSD County: 19  
Disposal Method: Not reported  
Tons: 0

Additional Info:

Year: 2008  
Shipment Date: 20080304  
Creation Date: 1/11/2012 10:43:54  
Receipt Date: 20080320  
Manifest ID: 003645273JJK  
Gen EPA ID: CAL000308192  
Trans EPA ID: CAL000328965  
Trans Name: STERICYCLE  
Trans 2 EPA ID: CAR000172478  
Trans 2 Name: ENVIRONMENTAL LOGISTICS INC  
TSD EPA ID: CAD028409019  
Trans Name: CROSBY & OVERTON  
TSD EPA ID: Not reported  
TSD EPA Name: Not reported  
Waste Code: 135  
RCRA Code: Not reported  
Meth Code: H135  
Quantity Tons: 0.021  
Waste Quantity: 5  
Quantity Unit: G  
Additional Code 1: Not reported  
Additional Code 2: Not reported  
Additional Code 3: Not reported  
Additional Code 4: Not reported  
Additional Code 5: Not reported

Year: 2008  
Shipment Date: 20080304  
Creation Date: 1/11/2012 10:43:54  
Receipt Date: 20080320



Map ID  
Direction  
Distance  
Elevation

MAP FINDINGS

Site

Database(s)

EDR ID Number  
EPA ID Number

**ELAINE M CABREZA DDS INC (Continued)**

**S113466096**

Manifest ID: 003645273JJK  
Gen EPA ID: CAL000308192  
Trans EPA ID: CAL000328965  
Trans Name: STERICYCLE  
Trans 2 EPA ID: CAR000172478  
Trans 2 Name: ENVIRONMENTAL LOGISTICS INC  
TSD EPA ID: CAD028409019  
Trans Name: CROSBY & OVERTON  
TSD EPA ID: Not reported  
TSD Alt Name: Not reported  
Waste Code: Not reported  
RCRA Code: Not reported  
Meth Code: Not reported  
Quantity Tons: 0  
Waste Quantity: 0  
Quantity Unit: G  
Additional Code 1: Not reported  
Additional Code 2: Not reported  
Additional Code 3: Not reported  
Additional Code 4: Not reported  
Additional Code 5: Not reported

Name: ELAINE M CABREZA DDS INC  
Address: 2421 PARK BLVD STE A204  
Address 2: Not reported  
City,State,Zip: PALO ALTO, CA 943061956  
Year: 2008  
Gepaid: CAL000308192  
Contact: ELAINE CABREZA  
Telephone: 6503281580  
Mailing Name: Not reported  
Mailing Address: 2421 PARK BLVD STE A204  
Gen County: 43  
Waste Category: Unspecified aqueous solution  
TSD EPA ID: CAD028409019  
TSD County: 19  
Disposal Method: Discharge To Sewer/Potw Or Npdes(With Prior Storage--With Or Without Treatment)  
Tons: 0.021

Additional Info:

Year: 2008  
Shipment Date: 20080304  
Creation Date: 1/11/2012 10:43:54  
Receipt Date: 20080320  
Manifest ID: 003645273JJK  
Gen EPA ID: CAL000308192  
Trans EPA ID: CAL000328965  
Trans Name: STERICYCLE  
Trans 2 EPA ID: CAR000172478  
Trans 2 Name: ENVIRONMENTAL LOGISTICS INC  
TSD EPA ID: CAD028409019  
Trans Name: CROSBY & OVERTON  
TSD EPA ID: Not reported  
TSD Alt Name: Not reported  
Waste Code: 135  
RCRA Code: Not reported

Map ID  
Direction  
Distance  
Elevation

MAP FINDINGS

Site

Database(s)

EDR ID Number  
EPA ID Number

**ELAINE M CABREZA DDS INC (Continued)**

**S113466096**

Meth Code: H135  
Quantity Tons: 0.021  
Waste Quantity: 5  
Quantity Unit: G  
Additional Code 1: Not reported  
Additional Code 2: Not reported  
Additional Code 3: Not reported  
Additional Code 4: Not reported  
Additional Code 5: Not reported  
  
Year: 2008  
Shipment Date: 20080304  
Creation Date: 1/11/2012 10:43:54  
Receipt Date: 20080320  
Manifest ID: 003645273.JJK  
Gen EPA ID: CAL000308192  
Trans EPA ID: CAL000328965  
Trans Name: STERICYCLE  
Trans 2 EPA ID: CAR000172478  
Trans 2 Name: ENVIRONMENTAL LOGISTICS INC  
TSDf EPA ID: CAD028409019  
Trans Name: CROSBY & OVERTON  
TSDf Alt EPA ID: Not reported  
TSDf Alt Name: Not reported  
Waste Code: Not reported  
RCRA Code: Not reported  
Meth Code: Not reported  
Quantity Tons: 0  
Waste Quantity: 0  
Quantity Unit: G  
Additional Code 1: Not reported  
Additional Code 2: Not reported  
Additional Code 3: Not reported  
Additional Code 4: Not reported  
Additional Code 5: Not reported

[Click this hyperlink](#) while viewing on your computer to access additional CA HAZNET: detail in the EDR Site Report.

**HWTS:**

Name: ELAINE M CABREZA DDS INC  
Address: 2421 PARK BLVD STE A204  
Address 2: Not reported  
City,State,Zip: PALO ALTO, CA 943061956  
EPA ID: CAL000308192  
Inactive Date: Not reported  
Create Date: 06/21/2006  
Last Act Date: 08/20/2019  
Mailing Name: Not reported  
Mailing Address: 2421 PARK BLVD STE A204  
Mailing Address 2: Not reported  
Mailing City,State,Zip: PALO ALTO, CA 943061956  
Owner Name: ELAINE M CABREZA  
Owner Address: 32435 LIGHTHOUSE WAY  
Owner Address 2: Not reported  
Owner City,State,Zip: UNION CITY, CA 945870000

Map ID  
Direction  
Distance  
Elevation

MAP FINDINGS

Site

Database(s)

EDR ID Number  
EPA ID Number

**ELAINE M CABREZA DDS INC (Continued)**

**S113466096**

Contact Name: ELAINE CABREZA  
Contact Address: 2421 PARK BLVD STE A204  
Contact Address 2: Not reported  
City,State,Zip: PALO ALTO, CA 94306  
NAICS:  
EPA ID: CAL000308192  
Create Date: 2006-06-21 14:44:26  
NAICS Code: 62121  
NAICS Description: Offices of Dentists  
Issued EPA ID Date: 2006-06-21 14:44:26  
Inactive Date: Not reported  
Facility Name: ELAINE M CABREZA DDS INC  
Facility Address: 2421 PARK BLVD STE A204  
Facility Address 2: Not reported  
Facility City: PALO ALTO  
Facility County: 43  
Facility State: CA  
Facility Zip: 943061956

**B12  
WNW  
< 1/8  
0.022 mi.  
116 ft.**

**KEN KATO DDS INC  
2421 PARK BL A204  
PALO ALTO, CA 94306  
Site 10 of 10 in cluster B**

**CUPA Listings S121471311  
N/A**

**Relative:  
Higher  
Actual:  
30 ft.**

CUPA SANTA CLARA:  
Name: KEN KATO DDS INC  
Address: 2421 PARK BL A204  
City,State,Zip: PALO ALTO, CA 94306  
Region: SANTA CLARA  
PE#: 2202  
Program Description: GENERATES < 100 KG/YR  
Latitude: 37.417576  
Longitude: -122.131522  
Record ID: PR0330661  
Facility ID: FA0230604

**A13  
SE  
< 1/8  
0.025 mi.  
134 ft.**

**KJ-PARK,LLC  
2555 PARK BLVD.  
PALO ALTO, CA 94306  
Site 3 of 5 in cluster A**

**HAZNET S123607536  
HWTS N/A**

**Relative:  
Lower  
Actual:  
28 ft.**

HAZNET:  
Name: KJ-PARK,LLC  
Address: 2555 PARK BLVD.  
Address 2: Not reported  
City,State,Zip: PALO ALTO, CA 94306  
Year: 2017  
Gepaid: CAC002890007  
Contact: MONICA VALDEZ  
Telephone: 4088742243  
Mailing Name: Not reported  
Mailing Address: PO BOX 390  
Gen County: 43

Map ID  
Direction  
Distance  
Elevation

MAP FINDINGS

Site

Database(s)

EDR ID Number  
EPA ID Number

**KJ-PARK,LLC (Continued)**

**S123607536**

Waste Category: Asbestos containing waste  
TSD EPA ID: CAD982042475  
TSD County: 48  
Disposal Method: Landfill Or Surface Impoundment That Will Be Closed As Landfill( To Include On-Site Treatment And/Or Stabilization)  
Tons: 0.23

Additional Info:

Year: 2017  
Shipment Date: 20170109  
Creation Date: 3/23/2017 18:30:13  
Receipt Date: 20170118  
Manifest ID: 016594613JJK  
Gen EPA ID: CAC002890007  
Trans EPA ID: CAL923255012  
Trans Name: JAKELA, INC.  
Trans 2 EPA ID: Not reported  
Trans 2 Name: Not reported  
TSD EPA ID: CAD982042475  
Trans Name: RECOLOGY HAY ROAD  
TSD Alt EPA ID: Not reported  
TSD Alt Name: Not reported  
Waste Code: 151  
RCRA Code: Not reported  
Meth Code: H132  
Quantity Tons: 0.23  
Waste Quantity: 1  
Quantity Unit: Y  
Additional Code 1: Not reported  
Additional Code 2: Not reported  
Additional Code 3: Not reported  
Additional Code 4: Not reported  
Additional Code 5: Not reported

HWTS:

Name: KJ-PARK,LLC  
Address: 2555 PARK BLVD.  
Address 2: Not reported  
City,State,Zip: PALO ALTO, CA 94306  
EPA ID: CAC002890007  
Inactive Date: 03/18/2017  
Create Date: 12/16/2016  
Last Act Date: 03/18/2017  
Mailing Name: Not reported  
Mailing Address: PO BOX 390  
Mailing Address 2: Not reported  
Mailing City,State,Zip: PALO ALTO, CA 94302  
Owner Name: KJ-PARK,LLC  
Owner Address: PO BOX 390  
Owner Address 2: Not reported  
Owner City,State,Zip: PALO ALTO, CA 94302  
Contact Name: MONICA VALDEZ  
Contact Address: PO BOX 390  
Contact Address 2: Not reported  
City,State,Zip: PALO ALTO, CA 94302

MAP FINDINGS

Map ID  
 Direction  
 Distance  
 Elevation

Site

Database(s)

EDR ID Number  
 EPA ID Number

**A14**  
**SE**  
**< 1/8**  
**0.025 mi.**  
**134 ft.**  
**Site 4 of 5 in cluster A**

**HAZNET** **S123609552**  
**HWTS** **N/A**

**Relative:**  
**Lower**  
**Actual:**  
**28 ft.**

**HAZNET:**  
 Name: KJ-PARK, LLC  
 Address: 2555 PARK BLVD  
 Address 2: Not reported  
 City,State,Zip: PALO ALTO, CA 94306  
 Year: 2017  
 Gepaid: CAC002905482  
 Contact: JOHN FONG  
 Telephone: 6509964755  
 Mailing Name: Not reported  
 Mailing Address: P.O. BOX 390  
 Gen County: 43  
 Waste Category: Other organic solids  
 TSD EPA ID: CAT000646117  
 TSD County: 16  
 Disposal Method: Landfill Or Surface Impoundment That Will Be Closed As Landfill( To Include On-Site Treatment And/Or Stabilization)  
 Tons: 2.58

**Additional Info:**  
 Year: 2017  
 Shipment Date: 20170417  
 Creation Date: 5/9/2018 18:31:26  
 Receipt Date: 20170421  
 Manifest ID: 009691728FLE  
 Gen EPA ID: CAC002905482  
 Trans EPA ID: CAR000216630  
 Trans Name: MAG TRUCKING  
 Trans 2 EPA ID: NED001792910  
 Trans 2 Name: UNION PACIFIC LINES CO  
 TSDF EPA ID: UTC093012201  
 Trans Name: ECDC ENVIRONMENTAL  
 TSDF Alt EPA ID: Not reported  
 TSDF Alt Name: Not reported  
 Waste Code: 611  
 RCRA Code: Not reported  
 Meth Code: H132  
 Quantity Tons: 25.38  
 Waste Quantity: 18  
 Quantity Unit: Y  
 Additional Code 1: Not reported  
 Additional Code 2: Not reported  
 Additional Code 3: Not reported  
 Additional Code 4: Not reported  
 Additional Code 5: Not reported

Year: 2017  
 Shipment Date: 20170417  
 Creation Date: 5/9/2018 18:31:26  
 Receipt Date: 20170421  
 Manifest ID: 009691729FLE  
 Gen EPA ID: CAC002905482  
 Trans EPA ID: CAR000216630  
 Trans Name: MAG TRUCKING

Map ID  
Direction  
Distance  
Elevation

MAP FINDINGS

Site

Database(s)

EDR ID Number  
EPA ID Number

**KJ-PARK, LLC (Continued)**

**S123609552**

Trans 2 EPA ID: NED001792910  
Trans 2 Name: UNION PACIFIC LINES CO  
TSDf EPA ID: UTC093012201  
Trans Name: ECDC ENVIRONMENTAL  
TSDf Alt EPA ID: Not reported  
TSDf Alt Name: Not reported  
Waste Code: 611  
RCRA Code: Not reported  
Meth Code: H132  
Quantity Tons: 25.38  
Waste Quantity: 18  
Quantity Unit: Y  
Additional Code 1: Not reported  
Additional Code 2: Not reported  
Additional Code 3: Not reported  
Additional Code 4: Not reported  
Additional Code 5: Not reported

Year: 2017  
Shipment Date: 20170417  
Creation Date: 5/9/2018 18:31:26  
Receipt Date: 20170421  
Manifest ID: 009691730FLE  
Gen EPA ID: CAC002905482  
Trans EPA ID: CAR000216630  
Trans Name: MAG  
Trans 2 EPA ID: NED001792910  
Trans 2 Name: UNION PACIFIC LINES CO  
TSDf EPA ID: UTC093012201  
Trans Name: ECDC ENVIRONMENTAL  
TSDf Alt EPA ID: Not reported  
TSDf Alt Name: Not reported  
Waste Code: 611  
RCRA Code: Not reported  
Meth Code: H132  
Quantity Tons: 25.38  
Waste Quantity: 18  
Quantity Unit: Y  
Additional Code 1: Not reported  
Additional Code 2: Not reported  
Additional Code 3: Not reported  
Additional Code 4: Not reported  
Additional Code 5: Not reported

Year: 2017  
Shipment Date: 20170417  
Creation Date: 5/9/2018 18:31:26  
Receipt Date: 20170421  
Manifest ID: 009691731FLE  
Gen EPA ID: CAC002905482  
Trans EPA ID: CAR000216630  
Trans Name: MAG TRUCKING  
Trans 2 EPA ID: NED001792910  
Trans 2 Name: UNION PACIFIC LINES CO  
TSDf EPA ID: UTC093012201  
Trans Name: ECDC ENVIRONMENTAL  
TSDf Alt EPA ID: Not reported

Map ID  
Direction  
Distance  
Elevation

MAP FINDINGS

Site

Database(s)

EDR ID Number  
EPA ID Number

**KJ-PARK, LLC (Continued)**

**S123609552**

TSDf Alt Name:	Not reported
Waste Code:	611
RCRA Code:	Not reported
Meth Code:	H132
Quantity Tons:	25.38
Waste Quantity:	18
Quantity Unit:	Y
Additional Code 1:	Not reported
Additional Code 2:	Not reported
Additional Code 3:	Not reported
Additional Code 4:	Not reported
Additional Code 5:	Not reported
Year:	2017
Shipment Date:	20170417
Creation Date:	5/9/2018 18:31:26
Receipt Date:	20170421
Manifest ID:	009691732FLE
Gen EPA ID:	CAC002905482
Trans EPA ID:	CAR000216630
Trans Name:	MAG TRUCKING
Trans 2 EPA ID:	NED001792910
Trans 2 Name:	UNION PACIFIC LINES CO
TSDf EPA ID:	UTC093012201
Trans Name:	ECDC ENVIRONMENTAL
TSDf Alt EPA ID:	Not reported
TSDf Alt Name:	Not reported
Waste Code:	611
RCRA Code:	Not reported
Meth Code:	H132
Quantity Tons:	25.38
Waste Quantity:	18
Quantity Unit:	Y
Additional Code 1:	Not reported
Additional Code 2:	Not reported
Additional Code 3:	Not reported
Additional Code 4:	Not reported
Additional Code 5:	Not reported
Year:	2017
Shipment Date:	20170417
Creation Date:	5/9/2018 18:31:32
Receipt Date:	20170421
Manifest ID:	009691733FLE
Gen EPA ID:	CAC002905482
Trans EPA ID:	CAR000216630
Trans Name:	MAG TRUCKING
Trans 2 EPA ID:	NED001792910
Trans 2 Name:	UNION PACIFIC LINES CO
TSDf EPA ID:	UTC093012201
Trans Name:	ECDC ENVIRONMENTAL
TSDf Alt EPA ID:	Not reported
TSDf Alt Name:	Not reported
Waste Code:	611
RCRA Code:	Not reported
Meth Code:	H132
Quantity Tons:	25.38

Map ID  
Direction  
Distance  
Elevation

MAP FINDINGS

Site

Database(s)

EDR ID Number  
EPA ID Number

**KJ-PARK, LLC (Continued)**

**S123609552**

Waste Quantity:	18
Quantity Unit:	Y
Additional Code 1:	Not reported
Additional Code 2:	Not reported
Additional Code 3:	Not reported
Additional Code 4:	Not reported
Additional Code 5:	Not reported
Year:	2017
Shipment Date:	20170417
Creation Date:	5/9/2018 18:31:26
Receipt Date:	20170421
Manifest ID:	009691734FLE
Gen EPA ID:	CAC002905482
Trans EPA ID:	CAR000216630
Trans Name:	MAG
Trans 2 EPA ID:	NED001792910
Trans 2 Name:	UNION PACIFIC LINES CO
TSDF EPA ID:	UTC093012201
Trans Name:	ECDC ENVIRONMENTAL
TSDF Alt EPA ID:	Not reported
TSDF Alt Name:	Not reported
Waste Code:	611
RCRA Code:	Not reported
Meth Code:	H132
Quantity Tons:	25.38
Waste Quantity:	18
Quantity Unit:	Y
Additional Code 1:	Not reported
Additional Code 2:	Not reported
Additional Code 3:	Not reported
Additional Code 4:	Not reported
Additional Code 5:	Not reported
Year:	2017
Shipment Date:	20170417
Creation Date:	5/9/2018 18:31:26
Receipt Date:	20170421
Manifest ID:	009691735FLE
Gen EPA ID:	CAC002905482
Trans EPA ID:	CAR000216630
Trans Name:	MAG TRUCKING
Trans 2 EPA ID:	NED001792910
Trans 2 Name:	UNION PACIFIC LINES CO
TSDF EPA ID:	UTC093012201
Trans Name:	ECDC ENVIRONMENTAL
TSDF Alt EPA ID:	Not reported
TSDF Alt Name:	Not reported
Waste Code:	611
RCRA Code:	Not reported
Meth Code:	H132
Quantity Tons:	25.38
Waste Quantity:	18
Quantity Unit:	Y
Additional Code 1:	Not reported
Additional Code 2:	Not reported
Additional Code 3:	Not reported



Map ID  
Direction  
Distance  
Elevation

MAP FINDINGS

Site

Database(s)

EDR ID Number  
EPA ID Number

**KJ-PARK, LLC (Continued)**

**S123609552**

Additional Code 4:	Not reported
Additional Code 5:	Not reported
Year:	2017
Shipment Date:	20170417
Creation Date:	5/9/2018 18:31:26
Receipt Date:	20170421
Manifest ID:	009691736FLE
Gen EPA ID:	CAC002905482
Trans EPA ID:	CAR000216630
Trans Name:	MAG TRUCKING
Trans 2 EPA ID:	NED001792910
Trans 2 Name:	UNION PACIFIC LINES CO
TSDf EPA ID:	UTC093012201
Trans Name:	ECDC ENVIRONMENTAL
TSDf Alt EPA ID:	Not reported
TSDf Alt Name:	Not reported
Waste Code:	611
RCRA Code:	Not reported
Meth Code:	H132
Quantity Tons:	25.38
Waste Quantity:	18
Quantity Unit:	Y
Additional Code 1:	Not reported
Additional Code 2:	Not reported
Additional Code 3:	Not reported
Additional Code 4:	Not reported
Additional Code 5:	Not reported
Year:	2017
Shipment Date:	20170417
Creation Date:	5/9/2018 18:31:26
Receipt Date:	20170421
Manifest ID:	009691737FLE
Gen EPA ID:	CAC002905482
Trans EPA ID:	CAR000216630
Trans Name:	MAG TRUCKING
Trans 2 EPA ID:	NED001792910
Trans 2 Name:	UNION PACIFIC LINES CO
TSDf EPA ID:	UTC093012201
Trans Name:	ECDC ENVIRONMENTAL
TSDf Alt EPA ID:	Not reported
TSDf Alt Name:	Not reported
Waste Code:	611
RCRA Code:	Not reported
Meth Code:	H132
Quantity Tons:	25.38
Waste Quantity:	18
Quantity Unit:	Y
Additional Code 1:	Not reported
Additional Code 2:	Not reported
Additional Code 3:	Not reported
Additional Code 4:	Not reported
Additional Code 5:	Not reported
Year:	2017
Shipment Date:	20170417

Map ID  
Direction  
Distance  
Elevation

MAP FINDINGS

Site

Database(s)

EDR ID Number  
EPA ID Number

**KJ-PARK, LLC (Continued)**

**S123609552**

Creation Date: 5/9/2018 18:31:26  
Receipt Date: 20170421  
Manifest ID: 009691788FLE  
Gen EPA ID: CAC002905482  
Trans EPA ID: CAR000216630  
Trans Name: MAG  
Trans 2 EPA ID: NED001792910  
Trans 2 Name: UNION PACIFIC LINES CO  
TSDf EPA ID: UTC093012201  
Trans Name: ECDC ENVIRONMENTAL  
TSDf Alt EPA ID: Not reported  
TSDf Alt Name: Not reported  
Waste Code: 611  
RCRA Code: Not reported  
Meth Code: H132  
Quantity Tons: 25.38  
Waste Quantity: 18  
Quantity Unit: Y  
Additional Code 1: Not reported  
Additional Code 2: Not reported  
Additional Code 3: Not reported  
Additional Code 4: Not reported  
Additional Code 5: Not reported

Year: 2017  
Shipment Date: 20170417  
Creation Date: 5/9/2018 18:31:26  
Receipt Date: 20170421  
Manifest ID: 009691792FLE  
Gen EPA ID: CAC002905482  
Trans EPA ID: CAR000216630  
Trans Name: MAG TRUCKING  
Trans 2 EPA ID: NED001792910  
Trans 2 Name: UNION PACIFIC LINES CO  
TSDf EPA ID: UTC093012201  
Trans Name: ECDC ENVIRONMENTAL  
TSDf Alt EPA ID: Not reported  
TSDf Alt Name: Not reported  
Waste Code: 611  
RCRA Code: Not reported  
Meth Code: H132  
Quantity Tons: 25.38  
Waste Quantity: 18  
Quantity Unit: Y  
Additional Code 1: Not reported  
Additional Code 2: Not reported  
Additional Code 3: Not reported  
Additional Code 4: Not reported  
Additional Code 5: Not reported

Year: 2017  
Shipment Date: 20170504  
Creation Date: 5/17/2018 18:31:11  
Receipt Date: 20170511  
Manifest ID: 009696501FLE  
Gen EPA ID: CAC002905482  
Trans EPA ID: CAR000183913

Map ID  
Direction  
Distance  
Elevation

MAP FINDINGS

Site

Database(s)

EDR ID Number  
EPA ID Number

**KJ-PARK, LLC (Continued)**

**S123609552**

Trans Name: BELSHIRE  
Trans 2 EPA ID: CAT080016116  
Trans 2 Name: NIETO AND SONS TRUCKING INC  
TSDf EPA ID: CAT080013352  
Trans Name: DEMENNO KERDOON  
TSDf Alt EPA ID: Not reported  
TSDf Alt Name: Not reported  
Waste Code: 134  
RCRA Code: Not reported  
Meth Code: H039  
Quantity Tons: 1.47  
Waste Quantity: 350  
Quantity Unit: G  
Additional Code 1: Not reported  
Additional Code 2: Not reported  
Additional Code 3: Not reported  
Additional Code 4: Not reported  
Additional Code 5: Not reported

Year: 2017  
Shipment Date: 20170504  
Creation Date: 5/9/2018 18:32:37  
Receipt Date: 20170512  
Manifest ID: 008712124FLE  
Gen EPA ID: CAC002905482  
Trans EPA ID: CAR000183913  
Trans Name: BELSHIRE  
Trans 2 EPA ID: Not reported  
Trans 2 Name: Not reported  
TSDf EPA ID: CAT000646117  
Trans Name: CWM KETTLEMAN  
TSDf Alt EPA ID: Not reported  
TSDf Alt Name: Not reported  
Waste Code: 352  
RCRA Code: Not reported  
Meth Code: H132  
Quantity Tons: 2.58  
Waste Quantity: 5160  
Quantity Unit: P  
Additional Code 1: Not reported  
Additional Code 2: Not reported  
Additional Code 3: Not reported  
Additional Code 4: Not reported  
Additional Code 5: Not reported

Name: KJ-PARK, LLC  
Address: 2555 PARK BLVD  
Address 2: Not reported  
City,State,Zip: PALO ALTO, CA 94306  
Year: 2017  
Gepaid: CAC002905482  
Contact: JOHN FONG  
Telephone: 6509964755  
Mailing Name: Not reported  
Mailing Address: P.O. BOX 390  
Gen County: 43

Map ID  
Direction  
Distance  
Elevation

MAP FINDINGS

Site

Database(s)

EDR ID Number  
EPA ID Number

**KJ-PARK, LLC (Continued)**

**S123609552**

Waste Category: Aqueous solution with total organic residues less than 10 percent  
TSD EPA ID: CAT080013352  
TSD County: 19  
Disposal Method: Other Recovery Of Reclamation For Reuse Including Acid Regeneration, Organics Recovery Ect  
Tons: 1.47

Additional Info:

Year: 2017  
Shipment Date: 20170417  
Creation Date: 5/9/2018 18:31:26  
Receipt Date: 20170421  
Manifest ID: 009691728FLE  
Gen EPA ID: CAC002905482  
Trans EPA ID: CAR000216630  
Trans Name: MAG TRUCKING  
Trans 2 EPA ID: NED001792910  
Trans 2 Name: UNION PACIFIC LINES CO  
TSD EPA ID: UTC093012201  
Trans Name: ECDC ENVIRONMENTAL  
TSD Alt EPA ID: Not reported  
TSD Alt Name: Not reported  
Waste Code: 611  
RCRA Code: Not reported  
Meth Code: H132  
Quantity Tons: 25.38  
Waste Quantity: 18  
Quantity Unit: Y  
Additional Code 1: Not reported  
Additional Code 2: Not reported  
Additional Code 3: Not reported  
Additional Code 4: Not reported  
Additional Code 5: Not reported

Year: 2017  
Shipment Date: 20170417  
Creation Date: 5/9/2018 18:31:26  
Receipt Date: 20170421  
Manifest ID: 009691729FLE  
Gen EPA ID: CAC002905482  
Trans EPA ID: CAR000216630  
Trans Name: MAG TRUCKING  
Trans 2 EPA ID: NED001792910  
Trans 2 Name: UNION PACIFIC LINES CO  
TSD EPA ID: UTC093012201  
Trans Name: ECDC ENVIRONMENTAL  
TSD Alt EPA ID: Not reported  
TSD Alt Name: Not reported  
Waste Code: 611  
RCRA Code: Not reported  
Meth Code: H132  
Quantity Tons: 25.38  
Waste Quantity: 18  
Quantity Unit: Y  
Additional Code 1: Not reported  
Additional Code 2: Not reported  
Additional Code 3: Not reported  
Additional Code 4: Not reported

Map ID  
Direction  
Distance  
Elevation

MAP FINDINGS

Site

Database(s)

EDR ID Number  
EPA ID Number

**KJ-PARK, LLC (Continued)**

**S123609552**

Additional Code 5:	Not reported
Year:	2017
Shipment Date:	20170417
Creation Date:	5/9/2018 18:31:26
Receipt Date:	20170421
Manifest ID:	009691730FLE
Gen EPA ID:	CAC002905482
Trans EPA ID:	CAR000216630
Trans Name:	MAG
Trans 2 EPA ID:	NED001792910
Trans 2 Name:	UNION PACIFIC LINES CO
TSDf EPA ID:	UTC093012201
Trans Name:	ECDC ENVIRONMENTAL
TSDf Alt EPA ID:	Not reported
TSDf Alt Name:	Not reported
Waste Code:	611
RCRA Code:	Not reported
Meth Code:	H132
Quantity Tons:	25.38
Waste Quantity:	18
Quantity Unit:	Y
Additional Code 1:	Not reported
Additional Code 2:	Not reported
Additional Code 3:	Not reported
Additional Code 4:	Not reported
Additional Code 5:	Not reported
Year:	2017
Shipment Date:	20170417
Creation Date:	5/9/2018 18:31:26
Receipt Date:	20170421
Manifest ID:	009691731FLE
Gen EPA ID:	CAC002905482
Trans EPA ID:	CAR000216630
Trans Name:	MAG TRUCKING
Trans 2 EPA ID:	NED001792910
Trans 2 Name:	UNION PACIFIC LINES CO
TSDf EPA ID:	UTC093012201
Trans Name:	ECDC ENVIRONMENTAL
TSDf Alt EPA ID:	Not reported
TSDf Alt Name:	Not reported
Waste Code:	611
RCRA Code:	Not reported
Meth Code:	H132
Quantity Tons:	25.38
Waste Quantity:	18
Quantity Unit:	Y
Additional Code 1:	Not reported
Additional Code 2:	Not reported
Additional Code 3:	Not reported
Additional Code 4:	Not reported
Additional Code 5:	Not reported
Year:	2017
Shipment Date:	20170417
Creation Date:	5/9/2018 18:31:26

Map ID  
Direction  
Distance  
Elevation

MAP FINDINGS

Site

Database(s)

EDR ID Number  
EPA ID Number

**KJ-PARK, LLC (Continued)**

**S123609552**

Receipt Date: 20170421  
Manifest ID: 009691732FLE  
Gen EPA ID: CAC002905482  
Trans EPA ID: CAR000216630  
Trans Name: MAG TRUCKING  
Trans 2 EPA ID: NED001792910  
Trans 2 Name: UNION PACIFIC LINES CO  
TSDf EPA ID: UTC093012201  
Trans Name: ECDC ENVIRONMENTAL  
TSDf Alt EPA ID: Not reported  
TSDf Alt Name: Not reported  
Waste Code: 611  
RCRA Code: Not reported  
Meth Code: H132  
Quantity Tons: 25.38  
Waste Quantity: 18  
Quantity Unit: Y  
Additional Code 1: Not reported  
Additional Code 2: Not reported  
Additional Code 3: Not reported  
Additional Code 4: Not reported  
Additional Code 5: Not reported

Year: 2017  
Shipment Date: 20170417  
Creation Date: 5/9/2018 18:31:32  
Receipt Date: 20170421  
Manifest ID: 009691733FLE  
Gen EPA ID: CAC002905482  
Trans EPA ID: CAR000216630  
Trans Name: MAG TRUCKING  
Trans 2 EPA ID: NED001792910  
Trans 2 Name: UNION PACIFIC LINES CO  
TSDf EPA ID: UTC093012201  
Trans Name: ECDC ENVIRONMENTAL  
TSDf Alt EPA ID: Not reported  
TSDf Alt Name: Not reported  
Waste Code: 611  
RCRA Code: Not reported  
Meth Code: H132  
Quantity Tons: 25.38  
Waste Quantity: 18  
Quantity Unit: Y  
Additional Code 1: Not reported  
Additional Code 2: Not reported  
Additional Code 3: Not reported  
Additional Code 4: Not reported  
Additional Code 5: Not reported

Year: 2017  
Shipment Date: 20170417  
Creation Date: 5/9/2018 18:31:26  
Receipt Date: 20170421  
Manifest ID: 009691734FLE  
Gen EPA ID: CAC002905482  
Trans EPA ID: CAR000216630  
Trans Name: MAG

Map ID  
Direction  
Distance  
Elevation

MAP FINDINGS

Site

Database(s)

EDR ID Number  
EPA ID Number

**KJ-PARK, LLC (Continued)**

**S123609552**

Trans 2 EPA ID: NED001792910  
Trans 2 Name: UNION PACIFIC LINES CO  
TSDf EPA ID: UTC093012201  
Trans Name: ECDC ENVIRONMENTAL  
TSDf Alt EPA ID: Not reported  
TSDf Alt Name: Not reported  
Waste Code: 611  
RCRA Code: Not reported  
Meth Code: H132  
Quantity Tons: 25.38  
Waste Quantity: 18  
Quantity Unit: Y  
Additional Code 1: Not reported  
Additional Code 2: Not reported  
Additional Code 3: Not reported  
Additional Code 4: Not reported  
Additional Code 5: Not reported

Year: 2017  
Shipment Date: 20170417  
Creation Date: 5/9/2018 18:31:26  
Receipt Date: 20170421  
Manifest ID: 009691735FLE  
Gen EPA ID: CAC002905482  
Trans EPA ID: CAR000216630  
Trans Name: MAG TRUCKING  
Trans 2 EPA ID: NED001792910  
Trans 2 Name: UNION PACIFIC LINES CO  
TSDf EPA ID: UTC093012201  
Trans Name: ECDC ENVIRONMENTAL  
TSDf Alt EPA ID: Not reported  
TSDf Alt Name: Not reported  
Waste Code: 611  
RCRA Code: Not reported  
Meth Code: H132  
Quantity Tons: 25.38  
Waste Quantity: 18  
Quantity Unit: Y  
Additional Code 1: Not reported  
Additional Code 2: Not reported  
Additional Code 3: Not reported  
Additional Code 4: Not reported  
Additional Code 5: Not reported

Year: 2017  
Shipment Date: 20170417  
Creation Date: 5/9/2018 18:31:26  
Receipt Date: 20170421  
Manifest ID: 009691736FLE  
Gen EPA ID: CAC002905482  
Trans EPA ID: CAR000216630  
Trans Name: MAG TRUCKING  
Trans 2 EPA ID: NED001792910  
Trans 2 Name: UNION PACIFIC LINES CO  
TSDf EPA ID: UTC093012201  
Trans Name: ECDC ENVIRONMENTAL  
TSDf Alt EPA ID: Not reported

Map ID  
Direction  
Distance  
Elevation

MAP FINDINGS

Site

Database(s)

EDR ID Number  
EPA ID Number

**KJ-PARK, LLC (Continued)**

**S123609552**

TSDf Alt Name:	Not reported
Waste Code:	611
RCRA Code:	Not reported
Meth Code:	H132
Quantity Tons:	25.38
Waste Quantity:	18
Quantity Unit:	Y
Additional Code 1:	Not reported
Additional Code 2:	Not reported
Additional Code 3:	Not reported
Additional Code 4:	Not reported
Additional Code 5:	Not reported
Year:	2017
Shipment Date:	20170417
Creation Date:	5/9/2018 18:31:26
Receipt Date:	20170421
Manifest ID:	009691737FLE
Gen EPA ID:	CAC002905482
Trans EPA ID:	CAR000216630
Trans Name:	MAG TRUCKING
Trans 2 EPA ID:	NED001792910
Trans 2 Name:	UNION PACIFIC LINES CO
TSDf EPA ID:	UTC093012201
Trans Name:	ECDC ENVIRONMENTAL
TSDf Alt EPA ID:	Not reported
TSDf Alt Name:	Not reported
Waste Code:	611
RCRA Code:	Not reported
Meth Code:	H132
Quantity Tons:	25.38
Waste Quantity:	18
Quantity Unit:	Y
Additional Code 1:	Not reported
Additional Code 2:	Not reported
Additional Code 3:	Not reported
Additional Code 4:	Not reported
Additional Code 5:	Not reported
Year:	2017
Shipment Date:	20170417
Creation Date:	5/9/2018 18:31:26
Receipt Date:	20170421
Manifest ID:	009691788FLE
Gen EPA ID:	CAC002905482
Trans EPA ID:	CAR000216630
Trans Name:	MAG
Trans 2 EPA ID:	NED001792910
Trans 2 Name:	UNION PACIFIC LINES CO
TSDf EPA ID:	UTC093012201
Trans Name:	ECDC ENVIRONMENTAL
TSDf Alt EPA ID:	Not reported
TSDf Alt Name:	Not reported
Waste Code:	611
RCRA Code:	Not reported
Meth Code:	H132
Quantity Tons:	25.38



Map ID  
Direction  
Distance  
Elevation

MAP FINDINGS

Site

Database(s)

EDR ID Number  
EPA ID Number

**KJ-PARK, LLC (Continued)**

**S123609552**

Waste Quantity:	18
Quantity Unit:	Y
Additional Code 1:	Not reported
Additional Code 2:	Not reported
Additional Code 3:	Not reported
Additional Code 4:	Not reported
Additional Code 5:	Not reported
Year:	2017
Shipment Date:	20170417
Creation Date:	5/9/2018 18:31:26
Receipt Date:	20170421
Manifest ID:	009691792FLE
Gen EPA ID:	CAC002905482
Trans EPA ID:	CAR000216630
Trans Name:	MAG TRUCKING
Trans 2 EPA ID:	NED001792910
Trans 2 Name:	UNION PACIFIC LINES CO
TSDF EPA ID:	UTC093012201
Trans Name:	ECDC ENVIRONMENTAL
TSDF Alt EPA ID:	Not reported
TSDF Alt Name:	Not reported
Waste Code:	611
RCRA Code:	Not reported
Meth Code:	H132
Quantity Tons:	25.38
Waste Quantity:	18
Quantity Unit:	Y
Additional Code 1:	Not reported
Additional Code 2:	Not reported
Additional Code 3:	Not reported
Additional Code 4:	Not reported
Additional Code 5:	Not reported
Year:	2017
Shipment Date:	20170504
Creation Date:	5/17/2018 18:31:11
Receipt Date:	20170511
Manifest ID:	009696501FLE
Gen EPA ID:	CAC002905482
Trans EPA ID:	CAR000183913
Trans Name:	BELSHIRE
Trans 2 EPA ID:	CAT080016116
Trans 2 Name:	NIETO AND SONS TRUCKING INC
TSDF EPA ID:	CAT080013352
Trans Name:	DEMENNO KERDOON
TSDF Alt EPA ID:	Not reported
TSDF Alt Name:	Not reported
Waste Code:	134
RCRA Code:	Not reported
Meth Code:	H039
Quantity Tons:	1.47
Waste Quantity:	350
Quantity Unit:	G
Additional Code 1:	Not reported
Additional Code 2:	Not reported
Additional Code 3:	Not reported

Map ID  
Direction  
Distance  
Elevation

MAP FINDINGS

Site

Database(s)

EDR ID Number  
EPA ID Number

**KJ-PARK, LLC (Continued)**

**S123609552**

Additional Code 4: Not reported  
Additional Code 5: Not reported  
  
Year: 2017  
Shipment Date: 20170504  
Creation Date: 5/9/2018 18:32:37  
Receipt Date: 20170512  
Manifest ID: 008712124FLE  
Gen EPA ID: CAC002905482  
Trans EPA ID: CAR000183913  
Trans Name: BELSHIRE  
Trans 2 EPA ID: Not reported  
Trans 2 Name: Not reported  
TSD EPA ID: CAT000646117  
Trans Name: CWM KETTLEMAN  
TSD Alt EPA ID: Not reported  
TSD Alt Name: Not reported  
Waste Code: 352  
RCRA Code: Not reported  
Meth Code: H132  
Quantity Tons: 2.58  
Waste Quantity: 5160  
Quantity Unit: P  
Additional Code 1: Not reported  
Additional Code 2: Not reported  
Additional Code 3: Not reported  
Additional Code 4: Not reported  
Additional Code 5: Not reported

Name: KJ-PARK, LLC  
Address: 2555 PARK BLVD  
Address 2: Not reported  
City,State,Zip: PALO ALTO, CA 94306  
Year: 2017  
Gepaid: CAC002905482  
Contact: JOHN FONG  
Telephone: 6509964755  
Mailing Name: Not reported  
Mailing Address: P.O. BOX 390  
Gen County: 43  
Waste Category: Contaminated soil from site clean-up  
TSD EPA ID: UTC093012201  
TSD County: 99  
Disposal Method: Landfill Or Surface Impoundment That Will Be Closed As Landfill( To Include On-Site Treatment And/Or Stabilization)  
Tons: 304.56

Additional Info:  
Year: 2017  
Shipment Date: 20170417  
Creation Date: 5/9/2018 18:31:26  
Receipt Date: 20170421  
Manifest ID: 009691728FLE  
Gen EPA ID: CAC002905482  
Trans EPA ID: CAR000216630  
Trans Name: MAG TRUCKING  
Trans 2 EPA ID: NED001792910

Map ID  
Direction  
Distance  
Elevation

MAP FINDINGS

Site

Database(s)

EDR ID Number  
EPA ID Number

**KJ-PARK, LLC (Continued)**

**S123609552**

Trans 2 Name: UNION PACIFIC LINES CO  
TSDf EPA ID: UTC093012201  
Trans Name: ECDC ENVIRONMENTAL  
TSDf Alt EPA ID: Not reported  
TSDf Alt Name: Not reported  
Waste Code: 611  
RCRA Code: Not reported  
Meth Code: H132  
Quantity Tons: 25.38  
Waste Quantity: 18  
Quantity Unit: Y  
Additional Code 1: Not reported  
Additional Code 2: Not reported  
Additional Code 3: Not reported  
Additional Code 4: Not reported  
Additional Code 5: Not reported

Year: 2017  
Shipment Date: 20170417  
Creation Date: 5/9/2018 18:31:26  
Receipt Date: 20170421  
Manifest ID: 009691729FLE  
Gen EPA ID: CAC002905482  
Trans EPA ID: CAR000216630  
Trans Name: MAG TRUCKING  
Trans 2 EPA ID: NED001792910  
Trans 2 Name: UNION PACIFIC LINES CO  
TSDf EPA ID: UTC093012201  
Trans Name: ECDC ENVIRONMENTAL  
TSDf Alt EPA ID: Not reported  
TSDf Alt Name: Not reported  
Waste Code: 611  
RCRA Code: Not reported  
Meth Code: H132  
Quantity Tons: 25.38  
Waste Quantity: 18  
Quantity Unit: Y  
Additional Code 1: Not reported  
Additional Code 2: Not reported  
Additional Code 3: Not reported  
Additional Code 4: Not reported  
Additional Code 5: Not reported

Year: 2017  
Shipment Date: 20170417  
Creation Date: 5/9/2018 18:31:26  
Receipt Date: 20170421  
Manifest ID: 009691730FLE  
Gen EPA ID: CAC002905482  
Trans EPA ID: CAR000216630  
Trans Name: MAG  
Trans 2 EPA ID: NED001792910  
Trans 2 Name: UNION PACIFIC LINES CO  
TSDf EPA ID: UTC093012201  
Trans Name: ECDC ENVIRONMENTAL  
TSDf Alt EPA ID: Not reported  
TSDf Alt Name: Not reported

Map ID  
Direction  
Distance  
Elevation

MAP FINDINGS

Site

Database(s)

EDR ID Number  
EPA ID Number

**KJ-PARK, LLC (Continued)**

**S123609552**

Waste Code:	611
RCRA Code:	Not reported
Meth Code:	H132
Quantity Tons:	25.38
Waste Quantity:	18
Quantity Unit:	Y
Additional Code 1:	Not reported
Additional Code 2:	Not reported
Additional Code 3:	Not reported
Additional Code 4:	Not reported
Additional Code 5:	Not reported
Year:	2017
Shipment Date:	20170417
Creation Date:	5/9/2018 18:31:26
Receipt Date:	20170421
Manifest ID:	009691731FLE
Gen EPA ID:	CAC002905482
Trans EPA ID:	CAR000216630
Trans Name:	MAG TRUCKING
Trans 2 EPA ID:	NED001792910
Trans 2 Name:	UNION PACIFIC LINES CO
TSDf EPA ID:	UTC093012201
Trans Name:	ECDC ENVIRONMENTAL
TSDf Alt EPA ID:	Not reported
TSDf Alt Name:	Not reported
Waste Code:	611
RCRA Code:	Not reported
Meth Code:	H132
Quantity Tons:	25.38
Waste Quantity:	18
Quantity Unit:	Y
Additional Code 1:	Not reported
Additional Code 2:	Not reported
Additional Code 3:	Not reported
Additional Code 4:	Not reported
Additional Code 5:	Not reported
Year:	2017
Shipment Date:	20170417
Creation Date:	5/9/2018 18:31:26
Receipt Date:	20170421
Manifest ID:	009691732FLE
Gen EPA ID:	CAC002905482
Trans EPA ID:	CAR000216630
Trans Name:	MAG TRUCKING
Trans 2 EPA ID:	NED001792910
Trans 2 Name:	UNION PACIFIC LINES CO
TSDf EPA ID:	UTC093012201
Trans Name:	ECDC ENVIRONMENTAL
TSDf Alt EPA ID:	Not reported
TSDf Alt Name:	Not reported
Waste Code:	611
RCRA Code:	Not reported
Meth Code:	H132
Quantity Tons:	25.38
Waste Quantity:	18

Map ID  
Direction  
Distance  
Elevation

MAP FINDINGS

Site

Database(s)

EDR ID Number  
EPA ID Number

**KJ-PARK, LLC (Continued)**

**S123609552**

Quantity Unit:	Y
Additional Code 1:	Not reported
Additional Code 2:	Not reported
Additional Code 3:	Not reported
Additional Code 4:	Not reported
Additional Code 5:	Not reported
Year:	2017
Shipment Date:	20170417
Creation Date:	5/9/2018 18:31:32
Receipt Date:	20170421
Manifest ID:	009691733FLE
Gen EPA ID:	CAC002905482
Trans EPA ID:	CAR000216630
Trans Name:	MAG TRUCKING
Trans 2 EPA ID:	NED001792910
Trans 2 Name:	UNION PACIFIC LINES CO
TSDf EPA ID:	UTC093012201
Trans Name:	ECDC ENVIRONMENTAL
TSDf Alt EPA ID:	Not reported
TSDf Alt Name:	Not reported
Waste Code:	611
RCRA Code:	Not reported
Meth Code:	H132
Quantity Tons:	25.38
Waste Quantity:	18
Quantity Unit:	Y
Additional Code 1:	Not reported
Additional Code 2:	Not reported
Additional Code 3:	Not reported
Additional Code 4:	Not reported
Additional Code 5:	Not reported
Year:	2017
Shipment Date:	20170417
Creation Date:	5/9/2018 18:31:26
Receipt Date:	20170421
Manifest ID:	009691734FLE
Gen EPA ID:	CAC002905482
Trans EPA ID:	CAR000216630
Trans Name:	MAG
Trans 2 EPA ID:	NED001792910
Trans 2 Name:	UNION PACIFIC LINES CO
TSDf EPA ID:	UTC093012201
Trans Name:	ECDC ENVIRONMENTAL
TSDf Alt EPA ID:	Not reported
TSDf Alt Name:	Not reported
Waste Code:	611
RCRA Code:	Not reported
Meth Code:	H132
Quantity Tons:	25.38
Waste Quantity:	18
Quantity Unit:	Y
Additional Code 1:	Not reported
Additional Code 2:	Not reported
Additional Code 3:	Not reported
Additional Code 4:	Not reported

Map ID  
Direction  
Distance  
Elevation

MAP FINDINGS

Site

Database(s)

EDR ID Number  
EPA ID Number

**KJ-PARK, LLC (Continued)**

**S123609552**

Additional Code 5:	Not reported
Year:	2017
Shipment Date:	20170417
Creation Date:	5/9/2018 18:31:26
Receipt Date:	20170421
Manifest ID:	009691735FLE
Gen EPA ID:	CAC002905482
Trans EPA ID:	CAR000216630
Trans Name:	MAG TRUCKING
Trans 2 EPA ID:	NED001792910
Trans 2 Name:	UNION PACIFIC LINES CO
TSDf EPA ID:	UTC093012201
Trans Name:	ECDC ENVIRONMENTAL
TSDf Alt EPA ID:	Not reported
TSDf Alt Name:	Not reported
Waste Code:	611
RCRA Code:	Not reported
Meth Code:	H132
Quantity Tons:	25.38
Waste Quantity:	18
Quantity Unit:	Y
Additional Code 1:	Not reported
Additional Code 2:	Not reported
Additional Code 3:	Not reported
Additional Code 4:	Not reported
Additional Code 5:	Not reported
Year:	2017
Shipment Date:	20170417
Creation Date:	5/9/2018 18:31:26
Receipt Date:	20170421
Manifest ID:	009691736FLE
Gen EPA ID:	CAC002905482
Trans EPA ID:	CAR000216630
Trans Name:	MAG TRUCKING
Trans 2 EPA ID:	NED001792910
Trans 2 Name:	UNION PACIFIC LINES CO
TSDf EPA ID:	UTC093012201
Trans Name:	ECDC ENVIRONMENTAL
TSDf Alt EPA ID:	Not reported
TSDf Alt Name:	Not reported
Waste Code:	611
RCRA Code:	Not reported
Meth Code:	H132
Quantity Tons:	25.38
Waste Quantity:	18
Quantity Unit:	Y
Additional Code 1:	Not reported
Additional Code 2:	Not reported
Additional Code 3:	Not reported
Additional Code 4:	Not reported
Additional Code 5:	Not reported
Year:	2017
Shipment Date:	20170417
Creation Date:	5/9/2018 18:31:26

Map ID  
Direction  
Distance  
Elevation

MAP FINDINGS

Site

Database(s)

EDR ID Number  
EPA ID Number

**KJ-PARK, LLC (Continued)**

**S123609552**

Receipt Date: 20170421  
Manifest ID: 009691737FLE  
Gen EPA ID: CAC002905482  
Trans EPA ID: CAR000216630  
Trans Name: MAG TRUCKING  
Trans 2 EPA ID: NED001792910  
Trans 2 Name: UNION PACIFIC LINES CO  
TSDf EPA ID: UTC093012201  
Trans Name: ECDC ENVIRONMENTAL  
TSDf Alt EPA ID: Not reported  
TSDf Alt Name: Not reported  
Waste Code: 611  
RCRA Code: Not reported  
Meth Code: H132  
Quantity Tons: 25.38  
Waste Quantity: 18  
Quantity Unit: Y  
Additional Code 1: Not reported  
Additional Code 2: Not reported  
Additional Code 3: Not reported  
Additional Code 4: Not reported  
Additional Code 5: Not reported

Year: 2017  
Shipment Date: 20170417  
Creation Date: 5/9/2018 18:31:26  
Receipt Date: 20170421  
Manifest ID: 009691788FLE  
Gen EPA ID: CAC002905482  
Trans EPA ID: CAR000216630  
Trans Name: MAG  
Trans 2 EPA ID: NED001792910  
Trans 2 Name: UNION PACIFIC LINES CO  
TSDf EPA ID: UTC093012201  
Trans Name: ECDC ENVIRONMENTAL  
TSDf Alt EPA ID: Not reported  
TSDf Alt Name: Not reported  
Waste Code: 611  
RCRA Code: Not reported  
Meth Code: H132  
Quantity Tons: 25.38  
Waste Quantity: 18  
Quantity Unit: Y  
Additional Code 1: Not reported  
Additional Code 2: Not reported  
Additional Code 3: Not reported  
Additional Code 4: Not reported  
Additional Code 5: Not reported

Year: 2017  
Shipment Date: 20170417  
Creation Date: 5/9/2018 18:31:26  
Receipt Date: 20170421  
Manifest ID: 009691792FLE  
Gen EPA ID: CAC002905482  
Trans EPA ID: CAR000216630  
Trans Name: MAG TRUCKING

Map ID  
Direction  
Distance  
Elevation

MAP FINDINGS

Site

Database(s)

EDR ID Number  
EPA ID Number

**KJ-PARK, LLC (Continued)**

**S123609552**

Trans 2 EPA ID:	NED001792910
Trans 2 Name:	UNION PACIFIC LINES CO
TSDf EPA ID:	UTC093012201
Trans Name:	ECDC ENVIRONMENTAL
TSDf Alt EPA ID:	Not reported
TSDf Alt Name:	Not reported
Waste Code:	611
RCRA Code:	Not reported
Meth Code:	H132
Quantity Tons:	25.38
Waste Quantity:	18
Quantity Unit:	Y
Additional Code 1:	Not reported
Additional Code 2:	Not reported
Additional Code 3:	Not reported
Additional Code 4:	Not reported
Additional Code 5:	Not reported
Year:	2017
Shipment Date:	20170504
Creation Date:	5/17/2018 18:31:11
Receipt Date:	20170511
Manifest ID:	009696501FLE
Gen EPA ID:	CAC002905482
Trans EPA ID:	CAR000183913
Trans Name:	BELSHIRE
Trans 2 EPA ID:	CAT080016116
Trans 2 Name:	NIETO AND SONS TRUCKING INC
TSDf EPA ID:	CAT080013352
Trans Name:	DEMENNO KERDOON
TSDf Alt EPA ID:	Not reported
TSDf Alt Name:	Not reported
Waste Code:	134
RCRA Code:	Not reported
Meth Code:	H039
Quantity Tons:	1.47
Waste Quantity:	350
Quantity Unit:	G
Additional Code 1:	Not reported
Additional Code 2:	Not reported
Additional Code 3:	Not reported
Additional Code 4:	Not reported
Additional Code 5:	Not reported
Year:	2017
Shipment Date:	20170504
Creation Date:	5/9/2018 18:32:37
Receipt Date:	20170512
Manifest ID:	008712124FLE
Gen EPA ID:	CAC002905482
Trans EPA ID:	CAR000183913
Trans Name:	BELSHIRE
Trans 2 EPA ID:	Not reported
Trans 2 Name:	Not reported
TSDf EPA ID:	CAT000646117
Trans Name:	CWM KETTLEMAN
TSDf Alt EPA ID:	Not reported



Map ID  
 Direction  
 Distance  
 Elevation

MAP FINDINGS

Site

Database(s)

EDR ID Number  
 EPA ID Number

**KJ-PARK, LLC (Continued)**

**S123609552**

TSDf Alt Name: Not reported  
 Waste Code: 352  
 RCRA Code: Not reported  
 Meth Code: H132  
 Quantity Tons: 2.58  
 Waste Quantity: 5160  
 Quantity Unit: P  
 Additional Code 1: Not reported  
 Additional Code 2: Not reported  
 Additional Code 3: Not reported  
 Additional Code 4: Not reported  
 Additional Code 5: Not reported

**HWTS:**

Name: KJ-PARK, LLC  
 Address: 2555 PARK BLVD  
 Address 2: Not reported  
 City,State,Zip: PALO ALTO, CA 94306  
 EPA ID: CAC002905482  
 Inactive Date: 08/04/2017  
 Create Date: 04/11/2017  
 Last Act Date: 08/04/2017  
 Mailing Name: Not reported  
 Mailing Address: P.O. BOX 390  
 Mailing Address 2: Not reported  
 Mailing City,State,Zip: PALO ALTO, CA 94302  
 Owner Name: KJ-PARK, LLC  
 Owner Address: 2555 PARK BLVD  
 Owner Address 2: Not reported  
 Owner City,State,Zip: PALO ALTO, CA 94306  
 Contact Name: JOHN FONG  
 Contact Address: P.O. BOX 390  
 Contact Address 2: Not reported  
 City,State,Zip: PALO ALTO, CA 94302

**A15**  
**SE**  
 < 1/8  
 0.025 mi.  
 134 ft.

**2555 PARK BOULEVARD**  
**2555 PARK BOULEVARD**  
**PALO ALTO, CA 94306**  
  
**Site 5 of 5 in cluster A**

**CPS-SLIC** **S118406204**  
**ENF** **N/A**  
**CERS**

**Relative:**  
**Lower**  
  
**Actual:**  
**28 ft.**

**CPS-SLIC:**  
 Name: KJ PARK (FORMER CAMPBELL-T) - 2555 PARK BOULEVARD  
 Address: 2555 PARK BOULEVARD  
 City,State,Zip: PALO ALTO, CA 94103  
 Region: STATE  
**Facility Status:** **Open - Assessment & Interim Remedial Action**  
 Status Date: 11/24/2015  
 Global Id: T10000008033  
 Lead Agency: SAN FRANCISCO BAY RWQCB (REGION 2)  
 Lead Agency Case Number: Not reported  
 Latitude: 37.42772  
 Longitude: -122.1414  
 Case Type: Cleanup Program Site  
 Case Worker: RWP  
 Local Agency: Not reported

Map ID  
Direction  
Distance  
Elevation

MAP FINDINGS

Site

Database(s)

EDR ID Number  
EPA ID Number

**2555 PARK BOULEVARD (Continued)**

**S118406204**

RB Case Number: 43S1189  
File Location: Regional Board  
Potential Media Affected: Other Groundwater (uses other than drinking water), Soil  
Potential Contaminants of Concern: Tetrachloroethylene (PCE), Heating Oil / Fuel Oil, Stoddard solvent / Mineral Spruits / Distillates  
Site History: The subject property is a redevelopment project just outside the COE Superfund site plume in Palo Alto.

[Click here to access the California GeoTracker records for this facility:](#)

ENF:

Name: 2555 PARK BOULEVARD  
Address: 2555 PARK BOULEVARD  
City,State,Zip: PALO ALTO, CA 94306  
Region: 2  
Facility Id: 830353  
Agency Name: KJ-Park, LLC  
Place Type: Domestic Service Facility  
Place Subtype: Domestic Site NEC  
Facility Type: All other facilities  
Agency Type: Privately-Owned Business  
# Of Agencies: 1  
Place Latitude: Not reported  
Place Longitude: Not reported  
SIC Code 1: Not reported  
SIC Desc 1: Not reported  
SIC Code 2: Not reported  
SIC Desc 2: Not reported  
SIC Code 3: Not reported  
SIC Desc 3: Not reported  
NAICS Code 1: Not reported  
NAICS Desc 1: Not reported  
NAICS Code 2: Not reported  
NAICS Desc 2: Not reported  
NAICS Code 3: Not reported  
NAICS Desc 3: Not reported  
# Of Places: 1  
Source Of Facility: Reg Meas  
Design Flow: 0.36  
Threat To Water Quality: Not reported  
Complexity: Not reported  
Pretreatment: Not reported  
Facility Waste Type: Not reported  
Facility Waste Type 2: Not reported  
Facility Waste Type 3: Not reported  
Facility Waste Type 4: Not reported  
Program: NPDNONMUNIPRCS  
Program Category1: NPDESWW  
Program Category2: NPDESWW  
# Of Programs: 1  
WDID: 2\_438711001  
Reg Measure Id: 410811  
Reg Measure Type: Enrollee - NPDES  
Region: 2  
Order #: R2-2017-0048  
Npdes# CA#: CAG912002  
Major-Minor: Minor

Map ID  
Direction  
Distance  
Elevation

MAP FINDINGS

Site

Database(s)

EDR ID Number  
EPA ID Number

**2555 PARK BOULEVARD (Continued)**

**S118406204**

Npdes Type: Not reported  
Reclamation: Not reported  
Dredge Fill Fee: Not reported  
301H: Not reported  
Application Fee Amt Received: 11877  
Status: Historical  
Status Date: 01/04/2018  
Effective Date: 12/09/2016  
Expiration/Review Date: 09/01/2022  
Termination Date: 01/04/2018  
WDR Review - Amend: Not reported  
WDR Review - Revise/Renew: Not reported  
WDR Review - Rescind: Not reported  
WDR Review - No Action Required: Not reported  
WDR Review - Pending: Not reported  
WDR Review - Planned: Not reported  
Status Enrollee: N  
Individual/General: I  
Fee Code: 62 - Treatment system to meet priority pollutant limit Category 1  
Direction/Voice: Passive  
Enforcement Id(EID): 413925  
Region: 2  
Order / Resolution Number: Not reported  
Enforcement Action Type: Staff Enforcement Letter  
Effective Date: 06/16/2017  
Adoption/Issuance Date: 06/16/2017  
Achieve Date: Not reported  
Termination Date: Not reported  
ACL Issuance Date: Not reported  
EPL Issuance Date: Not reported  
Status: Active  
Title: SEL 06/16/2017 for KJ-Park, LLC  
Description: Not reported  
Program: NPDNONMUNIPRCS  
Latest Milestone Completion Date: Not reported  
# Of Programs1: 1  
Total Assessment Amount: 0  
Initial Assessed Amount: 0  
Liability \$ Amount: 0  
Project \$ Amount: 0  
Liability \$ Paid: 0  
Project \$ Completed: 0  
Total \$ Paid/Completed Amount: 0

**CERS:**

Name: KJ PARK (FORMER CAMPBELL-T) - 2555 PARK BOULEVARD  
Address: 2555 PARK BOULEVARD  
City,State,Zip: PALO ALTO, CA 94103  
Site ID: 361109  
CERS ID: T10000008033  
CERS Description: Cleanup Program Site

**Affiliation:**

Affiliation Type Desc: Regional Board Caseworker  
Entity Name: Roger Papler - SAN FRANCISCO BAY RWQCB (REGION 2)  
Entity Title: Not reported  
Affiliation Address: 1515 CLAY STREET, SUITE 1500

Map ID  
Direction  
Distance  
Elevation

MAP FINDINGS

Site

Database(s)

EDR ID Number  
EPA ID Number

**2555 PARK BOULEVARD (Continued)**

**S118406204**

Affiliation City: OAKLAND  
Affiliation State: CA  
Affiliation Country: Not reported  
Affiliation Zip: Not reported  
Affiliation Phone: Not reported

**C16**  
**South**  
**< 1/8**  
**0.067 mi.**  
**353 ft.**

**JUDICIAL COUNCIL OF CALIFORNIA**  
**270 GRANT STREET**  
**PALO ALTO, CA 94306**

**RCRA NonGen / NLR**

**1024776253**  
**CAC002996188**

**Site 1 of 21 in cluster C**

**Relative:**  
**Higher**  
**Actual:**  
**30 ft.**

RCRA NonGen / NLR:  
Date form received by agency: 2019-01-11 00:00:00.0  
Facility name: JUDICIAL COUNCIL OF CALIFORNIA  
Facility address: 270 GRANT STREET  
PALO ALTO COURTHOUSE 43-D1  
PALO ALTO, CA 94306  
EPA ID: CAC002996188  
Mailing address: 2860 GATEWAY OAKS DRIVE  
SUITE 400  
SACRAMENTO, CA 95833  
Contact: H. IORGA - JUDICIAL COUNCIL OF CA  
Contact address: 2860 GATEWAY OAKS DRIVE SUITE 400  
SACRAMENTO, CA 95833  
Contact country: Not reported  
Contact telephone: 916-263-1541  
Contact email: EHS@JUD.CA.GOV  
EPA Region: 09  
Classification: Non-Generator  
Description: Handler: Non-Generators do not presently generate hazardous waste

**Owner/Operator Summary:**

Owner/operator name: H. IORGA - JUDICIAL COUNCIL OF CA  
Owner/operator address: 2860 GATEWAY OAKS DRIVE SUITE 400  
SACRAMENTO, CA 95833  
Owner/operator country: Not reported  
Owner/operator telephone: 916-263-1541  
Owner/operator email: Not reported  
Owner/operator fax: Not reported  
Owner/operator extension: Not reported  
Legal status: Other  
Owner/Operator Type: Operator  
Owner/Op start date: Not reported  
Owner/Op end date: Not reported

Owner/operator name: JUDICIAL COUNCIL OF CALIFORNIA  
Owner/operator address: 2860 GATEWAY OAKS DRIVE SUITE 400  
SACRAMENTO, CA 95833  
Owner/operator country: Not reported  
Owner/operator telephone: 888-225-3583  
Owner/operator email: Not reported  
Owner/operator fax: Not reported  
Owner/operator extension: Not reported  
Legal status: Other  
Owner/Operator Type: Owner

Map ID  
Direction  
Distance  
Elevation

MAP FINDINGS

Site

Database(s)

EDR ID Number  
EPA ID Number

**JUDICIAL COUNCIL OF CALIFORNIA (Continued)**

**1024776253**

Owner/Op start date: Not reported  
Owner/Op end date: Not reported

Handler Activities Summary:

U.S. importer of hazardous waste: No  
Mixed waste (haz. and radioactive): No  
Recycler of hazardous waste: No  
Transporter of hazardous waste: No  
Treater, storer or disposer of HW: No  
Underground injection activity: No  
On-site burner exemption: No  
Furnace exemption: No  
Used oil fuel burner: No  
Used oil processor: No  
Used oil refiner: No  
Used oil fuel marketer to burner: No  
Used oil Specification marketer: No  
Used oil transfer facility: No  
Used oil transporter: No

Violation Status: No violations found

**C17**  
**South**  
**< 1/8**  
**0.067 mi.**  
**353 ft.**

**PALO ALTO COURTHOUSE**  
**270 GRANT STREET**  
**PALO ALTO, CA 94306**

**RCRA NonGen / NLR 1024776257**  
**CAC002996192**

**Site 2 of 21 in cluster C**

**Relative:**  
**Higher**  
**Actual:**  
**30 ft.**

RCRA NonGen / NLR:  
Date form received by agency: 2019-01-11 00:00:00.0  
Facility name: PALO ALTO COURTHOUSE  
Facility address: 270 GRANT STREET  
PALO ALTO, CA 94306  
EPA ID: CAC002996192  
Mailing address: 100 MONTGOMERY STREET #600  
SAN FRANCISCO, CA 94104  
Contact: NICK CUSTODIO  
Contact address: 270 GRANT STREET  
PALO ALTO, CA 94306  
Contact country: Not reported  
Contact telephone: 415-609-3745  
Contact email: MMURRAY@ENOVITY.COM  
EPA Region: 09  
Classification: Non-Generator  
Description: Handler: Non-Generators do not presently generate hazardous waste

Owner/Operator Summary:

Owner/operator name: NICK CUSTODIO  
Owner/operator address: 270 GRANT STREET  
PALO ALTO, CA 94306  
Owner/operator country: Not reported  
Owner/operator telephone: 415-609-3745  
Owner/operator email: Not reported  
Owner/operator fax: Not reported  
Owner/operator extension: Not reported  
Legal status: Other  
Owner/Operator Type: Operator  
Owner/Op start date: Not reported

Map ID  
Direction  
Distance  
Elevation

MAP FINDINGS

Site

Database(s)

EDR ID Number  
EPA ID Number

**PALO ALTO COURTHOUSE (Continued)**

**1024776257**

Owner/Op end date: Not reported  
Owner/operator name: ENOVITY JOHNNY GARCIA  
Owner/operator address: 100 MONTGOMERY STREET #600  
SAN FRANCISCO, CA 94104  
Owner/operator country: Not reported  
Owner/operator telephone: 415-694-1641  
Owner/operator email: Not reported  
Owner/operator fax: Not reported  
Owner/operator extension: Not reported  
Legal status: Other  
Owner/Operator Type: Owner  
Owner/Op start date: Not reported  
Owner/Op end date: Not reported

Handler Activities Summary:

U.S. importer of hazardous waste: No  
Mixed waste (haz. and radioactive): No  
Recycler of hazardous waste: No  
Transporter of hazardous waste: No  
Treater, storer or disposer of HW: No  
Underground injection activity: No  
On-site burner exemption: No  
Furnace exemption: No  
Used oil fuel burner: No  
Used oil processor: No  
User oil refiner: No  
Used oil fuel marketer to burner: No  
Used oil Specification marketer: No  
Used oil transfer facility: No  
Used oil transporter: No

Violation Status: No violations found

**C18** 1X COUNTY OF SANTA CLARA  
**South** 270 GRANT AVE  
**< 1/8** PALO ALTO, CA 94303  
**0.067 mi.**  
**353 ft.** Site 3 of 21 in cluster C

**HAZNET** S112904978  
**HWTS** N/A

**Relative:**  
**Higher**  
**Actual:**  
**30 ft.**

HAZNET:  
Name: 1X COUNTY OF SANTA CLARA  
Address: 270 GRANT AVE  
Address 2: Not reported  
City,State,Zip: PALO ALTO, CA 943030000  
Year: 1999  
Gepaid: CAC002219857  
Contact: RICHARD BLOMQUIST/PROJ CONTRL  
Telephone: 4082992988  
Mailing Name: Not reported  
Mailing Address: 1555 BERGER DR, BLDG 3  
Gen County: 43  
Waste Category: Other empty containers 30 gallons or more  
TSD EPA ID: CAD009466392  
TSD County: 07  
Disposal Method: Recycler  
Tons: 0.075

Map ID  
Direction  
Distance  
Elevation

MAP FINDINGS

Site

Database(s)

EDR ID Number  
EPA ID Number

1X COUNTY OF SANTA CLARA (Continued)

S112904978

Additional Info:

Year: 1999  
Shipment Date: 19991216  
Creation Date: 2/1/2000 0:00:00  
Receipt Date: 19991217  
Manifest ID: 99552124  
Gen EPA ID: CAC002219857  
Trans EPA ID: CAD982030173  
Trans Name: Not reported  
Trans 2 EPA ID: Not reported  
Trans 2 Name: Not reported  
TSDf EPA ID: CAD009466392  
Trans Name: Not reported  
TSDf Alt EPA ID: Not reported  
TSDf Alt Name: Not reported  
Waste Code: 512  
RCRA Code: Not reported  
Meth Code: R01  
Quantity Tons: 0.075  
Waste Quantity: 150  
Quantity Unit: P  
Additional Code 1: Not reported  
Additional Code 2: Not reported  
Additional Code 3: Not reported  
Additional Code 4: Not reported  
Additional Code 5: Not reported

HWTS:

Name: 1X COUNTY OF SANTA CLARA  
Address: 270 GRANT AVE  
Address 2: Not reported  
City,State,Zip: PALO ALTO, CA 943030000  
EPA ID: CAC002219857  
Inactive Date: 10/25/2000  
Create Date: 11/24/1999  
Last Act Date: 10/25/2000  
Mailing Name: Not reported  
Mailing Address: 1555 BERGER DR, BLDG 3  
Mailing Address 2: Not reported  
Mailing City,State,Zip: SAN JOSE, CA 951120000  
Owner Name: COUNTY OF SANTA CLARA  
Owner Address: --  
Owner Address 2: Not reported  
Owner City,State,Zip: --, 99 --  
Contact Name: RICHARD BLOMQUIST/PROJ CONTRL  
Contact Address: --  
Contact Address 2: Not reported  
City,State,Zip: --, 99 --

MAP FINDINGS

Map ID			EDR ID Number
Direction			EPA ID Number
Distance			
Elevation	Site	Database(s)	

<b>C19</b> South < 1/8 0.067 mi. 353 ft.	<b>MAYVIEW COMMUNITY HEALTH CENTER DBA MAYVIEW COMMUN</b> <b>270 GRANT AVENUE</b> <b>PALO ALTO, CA 94306</b>  Site 4 of 21 in cluster C	<b>HWTS</b>	<b>S124672564</b> N/A
--	---	-------------	--------------------------

<b>Relative:</b> Higher	HWTS:	
<b>Actual:</b> 30 ft.	Name: Address: Address 2: City,State,Zip: EPA ID: Inactive Date: Create Date: Last Act Date: Mailing Name: Mailing Address: Mailing Address 2: Mailing City,State,Zip: Owner Name: Owner Address: Owner Address 2: Owner City,State,Zip: Contact Name: Contact Address: Contact Address 2: City,State,Zip:	MAYVIEW COMMUNITY HEALTH CENTER DBA MAYVIEW COMMUNITY HEALTH CENTER 270 GRANT AVENUE Not reported PALO ALTO, CA 94306 CAC002953080 06/16/2018 03/16/2018 06/16/2018 Not reported 270 GRANT AVENUE Not reported PALO ALTO, CA 94306 MAYVIEW COMMUNITY HEALTH CENTER,INC 270 GRANT AVENUE Not reported PALO ALTO, CA 94306 ALEXANDRA RAMIREZ MAYVIEW COMMUNITY HEALTH CENTER 270 GRANT AVENUE PALO ALTO, CA 94306

<b>C20</b> South < 1/8 0.067 mi. 353 ft.	<b>PALO ALTO COURT HOUSE</b> <b>270 GRANT AVE</b> <b>PALO ALTO, CA 94306</b>  Site 5 of 21 in cluster C	<b>HAZNET</b>	<b>S112981160</b> N/A
--	---	---------------	--------------------------

<b>Relative:</b> Higher	HAZNET:	
<b>Actual:</b> 30 ft.	Name: Address: Address 2: City,State,Zip: Year: Gepaid: Contact: Telephone: Mailing Name: Mailing Address: Gen County: Waste Category: TSD EPA ID: TSD County: Disposal Method:  Tons:  Additional Info: Year: Shipment Date: Creation Date: Receipt Date: Manifest ID: Gen EPA ID:	PALO ALTO COURT HOUSE 270 GRANT AVE Not reported PALO ALTO, CA 94306 2009 CAC002647682 PRADIP DESAI 8185583117 Not reported 2255 N ONTARIO ST STE 200 43 Off-specification, aged or surplus organics CAD059494310 43 Storage, Bulking, And/Or Transfer Off Site--No Treatment/Reovery (H010-H129) Or (H131-H135) 0.113  2009 20091221 3/5/2010 18:31:07 20091228 002962024FLE CAC002647682



Map ID  
Direction  
Distance  
Elevation

MAP FINDINGS

Site

Database(s)

EDR ID Number  
EPA ID Number

**PALO ALTO COURT HOUSE (Continued)**

**S112981160**

Trans EPA ID:	MAD039322250
Trans Name:	CLEAN HARBORS ENVIRONMENTAL SERVICES INC
Trans 2 EPA ID:	Not reported
Trans 2 Name:	Not reported
TSDf EPA ID:	CAD059494310
Trans Name:	CLEAN HARBORS SAN JOSE LLC
TSDf Alt EPA ID:	Not reported
TSDf Alt Name:	Not reported
Waste Code:	331
RCRA Code:	D001
Meth Code:	H141
Quantity Tons:	0.003
Waste Quantity:	6
Quantity Unit:	P
Additional Code 1:	Not reported
Additional Code 2:	Not reported
Additional Code 3:	Not reported
Additional Code 4:	Not reported
Additional Code 5:	Not reported
Year:	2009
Shipment Date:	20091221
Creation Date:	3/5/2010 18:31:07
Receipt Date:	20091228
Manifest ID:	002962024FLE
Gen EPA ID:	CAC002647682
Trans EPA ID:	MAD039322250
Trans Name:	CLEAN HARBORS ENVIRONMENTAL SERVICES INC
Trans 2 EPA ID:	Not reported
Trans 2 Name:	Not reported
TSDf EPA ID:	CAD059494310
Trans Name:	CLEAN HARBORS SAN JOSE LLC
TSDf Alt EPA ID:	Not reported
TSDf Alt Name:	Not reported
Waste Code:	331
RCRA Code:	D001
Meth Code:	H141
Quantity Tons:	0.04
Waste Quantity:	80
Quantity Unit:	P
Additional Code 1:	Not reported
Additional Code 2:	Not reported
Additional Code 3:	Not reported
Additional Code 4:	Not reported
Additional Code 5:	Not reported
Year:	2009
Shipment Date:	20091221
Creation Date:	3/5/2010 18:31:07
Receipt Date:	20091228
Manifest ID:	002962024FLE
Gen EPA ID:	CAC002647682
Trans EPA ID:	MAD039322250
Trans Name:	CLEAN HARBORS ENVIRONMENTAL SERVICES INC
Trans 2 EPA ID:	Not reported
Trans 2 Name:	Not reported
TSDf EPA ID:	CAD059494310

Map ID  
Direction  
Distance  
Elevation

MAP FINDINGS

Site

Database(s)

EDR ID Number  
EPA ID Number

**PALO ALTO COURT HOUSE (Continued)**

**S112981160**

Trans Name: CLEAN HARBORS SAN JOSE LLC  
TSDf Alt EPA ID: Not reported  
TSDf Alt Name: Not reported  
Waste Code: 331  
RCRA Code: Not reported  
Meth Code: H141  
Quantity Tons: 0.07  
Waste Quantity: 140  
Quantity Unit: P  
Additional Code 1: Not reported  
Additional Code 2: Not reported  
Additional Code 3: Not reported  
Additional Code 4: Not reported  
Additional Code 5: Not reported

Year: 2009  
Shipment Date: 20091103  
Creation Date: 12/8/2009 18:30:38  
Receipt Date: 20091102  
Manifest ID: 005073146JJK  
Gen EPA ID: CAC002647682  
Trans EPA ID: MDR000013854  
Trans Name: MARCOR REMEDIATION INC  
Trans 2 EPA ID: Not reported  
Trans 2 Name: Not reported  
TSDf EPA ID: CAD981382732  
Trans Name: ALTAMONT LANDFILL  
TSDf Alt EPA ID: Not reported  
TSDf Alt Name: Not reported  
Waste Code: 151  
RCRA Code: Not reported  
Meth Code: H132  
Quantity Tons: 0.4  
Waste Quantity: 1  
Quantity Unit: Y  
Additional Code 1: Not reported  
Additional Code 2: Not reported  
Additional Code 3: Not reported  
Additional Code 4: Not reported  
Additional Code 5: Not reported

Name: PALO ALTO COURT HOUSE  
Address: 270 GRANT AVE  
Address 2: Not reported  
City,State,Zip: PALO ALTO, CA 94306  
Year: 2009  
Gepaid: CAC002647682  
Contact: PRADIP DESAI  
Telephone: 8185583117  
Mailing Name: Not reported  
Mailing Address: 2255 N ONTARIO ST STE 200  
Gen County: 43  
Waste Category: Asbestos containing waste  
TSD EPA ID: CAD981382732  
TSD County: 01  
Disposal Method: Landfill Or Surface Impoundment That Will Be Closed As Landfill( To

Map ID  
Direction  
Distance  
Elevation

MAP FINDINGS

Site

Database(s)

EDR ID Number  
EPA ID Number

**PALO ALTO COURT HOUSE (Continued)**

**S112981160**

	Include On-Site Treatment And/Or Stabilization)
Tons:	0.4
Additional Info:	
Year:	2009
Shipment Date:	20091221
Creation Date:	3/5/2010 18:31:07
Receipt Date:	20091228
Manifest ID:	002962024FLE
Gen EPA ID:	CAC002647682
Trans EPA ID:	MAD039322250
Trans Name:	CLEAN HARBORS ENVIRONMENTAL SERVICES INC
Trans 2 EPA ID:	Not reported
Trans 2 Name:	Not reported
TSDF EPA ID:	CAD059494310
Trans Name:	CLEAN HARBORS SAN JOSE LLC
TSDF Alt EPA ID:	Not reported
TSDF Alt Name:	Not reported
Waste Code:	331
RCRA Code:	D001
Meth Code:	H141
Quantity Tons:	0.003
Waste Quantity:	6
Quantity Unit:	P
Additional Code 1:	Not reported
Additional Code 2:	Not reported
Additional Code 3:	Not reported
Additional Code 4:	Not reported
Additional Code 5:	Not reported
Year:	2009
Shipment Date:	20091221
Creation Date:	3/5/2010 18:31:07
Receipt Date:	20091228
Manifest ID:	002962024FLE
Gen EPA ID:	CAC002647682
Trans EPA ID:	MAD039322250
Trans Name:	CLEAN HARBORS ENVIRONMENTAL SERVICES INC
Trans 2 EPA ID:	Not reported
Trans 2 Name:	Not reported
TSDF EPA ID:	CAD059494310
Trans Name:	CLEAN HARBORS SAN JOSE LLC
TSDF Alt EPA ID:	Not reported
TSDF Alt Name:	Not reported
Waste Code:	331
RCRA Code:	D001
Meth Code:	H141
Quantity Tons:	0.04
Waste Quantity:	80
Quantity Unit:	P
Additional Code 1:	Not reported
Additional Code 2:	Not reported
Additional Code 3:	Not reported
Additional Code 4:	Not reported
Additional Code 5:	Not reported
Year:	2009
Shipment Date:	20091221

Map ID  
Direction  
Distance  
Elevation

MAP FINDINGS

Site

Database(s)

EDR ID Number  
EPA ID Number

**PALO ALTO COURT HOUSE (Continued)**

**S112981160**

Creation Date: 3/5/2010 18:31:07  
Receipt Date: 20091228  
Manifest ID: 002962024FLE  
Gen EPA ID: CAC002647682  
Trans EPA ID: MAD039322250  
Trans Name: CLEAN HARBORS ENVIRONMENTAL SERVICES INC  
Trans 2 EPA ID: Not reported  
Trans 2 Name: Not reported  
TSDf EPA ID: CAD059494310  
Trans Name: CLEAN HARBORS SAN JOSE LLC  
TSDf Alt EPA ID: Not reported  
TSDf Alt Name: Not reported  
Waste Code: 331  
RCRA Code: Not reported  
Meth Code: H141  
Quantity Tons: 0.07  
Waste Quantity: 140  
Quantity Unit: P  
Additional Code 1: Not reported  
Additional Code 2: Not reported  
Additional Code 3: Not reported  
Additional Code 4: Not reported  
Additional Code 5: Not reported

Year: 2009  
Shipment Date: 20091103  
Creation Date: 12/8/2009 18:30:38  
Receipt Date: 20091102  
Manifest ID: 005073146JJK  
Gen EPA ID: CAC002647682  
Trans EPA ID: MDR000013854  
Trans Name: MARCOR REMEDIATION INC  
Trans 2 EPA ID: Not reported  
Trans 2 Name: Not reported  
TSDf EPA ID: CAD981382732  
Trans Name: ALTAMONT LANDFILL  
TSDf Alt EPA ID: Not reported  
TSDf Alt Name: Not reported  
Waste Code: 151  
RCRA Code: Not reported  
Meth Code: H132  
Quantity Tons: 0.4  
Waste Quantity: 1  
Quantity Unit: Y  
Additional Code 1: Not reported  
Additional Code 2: Not reported  
Additional Code 3: Not reported  
Additional Code 4: Not reported  
Additional Code 5: Not reported

**HWTS:**

Name: PALO ALTO COURT HOUSE  
Address: 270 GRANT AVE  
Address 2: Not reported  
City,State,Zip: PALO ALTO, CA 94306  
EPA ID: CAC002647682

Map ID  
Direction  
Distance  
Elevation

MAP FINDINGS

Site

Database(s)

EDR ID Number  
EPA ID Number

**PALO ALTO COURT HOUSE (Continued)**

**S112981160**

Inactive Date: 04/22/2010  
Create Date: 10/23/2009  
Last Act Date: 05/06/2010  
Mailing Name: JUDICIAL COUNSEL OF CALIFORNIA  
Mailing Address: 2255 N ONTARIO ST STE 200  
Mailing Address 2: Not reported  
Mailing City,State,Zip: BURBANK, CA 915043188  
Owner Name: JUDICIAL COUNSEL OF CALIFORNIA  
Owner Address: 2255 N ONTARIO ST STE 200  
Owner Address 2: Not reported  
Owner City,State,Zip: BURBANK, CA 915043188  
Contact Name: PRADIP DESAI  
Contact Address: 2255 N ONTARIO ST STE 200  
Contact Address 2: Not reported  
City,State,Zip: BURBANK, CA 915043188

**C21**  
**South**  
**< 1/8**  
**0.067 mi.**  
**353 ft.**

**1X COUNTY OF SANTA CLARA**  
**270 GRANT AVE**  
**PALO ALTO, CA 94303**  
**Site 6 of 21 in cluster C**

**HAZNET** **S112855703**  
**HWTS** **N/A**

**Relative:**  
**Higher**  
**Actual:**  
**30 ft.**

**HAZNET:**  
Name: 1X COUNTY OF SANTA CLARA  
Address: 270 GRANT AVE  
Address 2: Not reported  
City,State,Zip: PALO ALTO, CA 943030000  
Year: 1994  
Gepaid: CAC000951776  
Contact: RICHARD BLOMQUIST/PROJ CONTRL  
Telephone: 4082992988  
Mailing Name: Not reported  
Mailing Address: 1555 BERGER DR, BLDG 3  
Gen County: 43  
Waste Category: Asbestos containing waste  
TSD EPA ID: CAL000027741  
TSD County: 05  
Disposal Method: Disposal, Land Fill  
Tons: 2.5284

**Additional Info:**  
Year: 1994  
Shipment Date: 19940404  
Creation Date: 3/25/1996 0:00:00  
Receipt Date: Not reported  
Manifest ID: 91032127  
Gen EPA ID: CAC000951776  
Trans EPA ID: CAD983668583  
Trans Name: Not reported  
Trans 2 EPA ID: Not reported  
Trans 2 Name: Not reported  
TSD EPA ID: CAL000027741  
Trans Name: Not reported  
TSD EPA ID: Not reported  
TSD EPA ID: Not reported  
Waste Code: 151  
RCRA Code: Not reported  
Meth Code: Not reported

Map ID  
Direction  
Distance  
Elevation

MAP FINDINGS

Site

Database(s)

EDR ID Number  
EPA ID Number

1X COUNTY OF SANTA CLARA (Continued)

S112855703

Quantity Tons: 0.8428  
Waste Quantity: 1  
Quantity Unit: Y  
Additional Code 1: Not reported  
Additional Code 2: Not reported  
Additional Code 3: Not reported  
Additional Code 4: Not reported  
Additional Code 5: Not reported

Year: 1994  
Shipment Date: 19940312  
Creation Date: 9/15/1995 0:00:00  
Receipt Date: 19940315  
Manifest ID: 91032124  
Gen EPA ID: CAC000951776  
Trans EPA ID: CAD983668583  
Trans Name: Not reported  
Trans 2 EPA ID: Not reported  
Trans 2 Name: Not reported  
TSD EPA ID: CAL000027741  
Trans Name: Not reported  
TSD Alt EPA ID: CAL000027741  
TSD Alt Name: Not reported  
Waste Code: 151  
RCRA Code: Not reported  
Meth Code: D80  
Quantity Tons: 2.5284  
Waste Quantity: 3  
Quantity Unit: Y  
Additional Code 1: Not reported  
Additional Code 2: Not reported  
Additional Code 3: Not reported  
Additional Code 4: Not reported  
Additional Code 5: Not reported

Name: 1X COUNTY OF SANTA CLARA  
Address: 270 GRANT AVE  
Address 2: Not reported  
City,State,Zip: PALO ALTO, CA 943030000  
Year: 1994  
Gepaid: CAC000951776  
Contact: RICHARD BLOMQUIST/PROJ CONTRL  
Telephone: 4082992988  
Mailing Name: Not reported  
Mailing Address: 1555 BERGER DR, BLDG 3  
Gen County: 43  
Waste Category: Asbestos containing waste  
TSD EPA ID: CAL000027741  
TSD County: 05  
Disposal Method: Not reported  
Tons: 0.8428

Additional Info:  
Year: 1994  
Shipment Date: 19940404  
Creation Date: 3/25/1996 0:00:00  
Receipt Date: Not reported

Map ID  
Direction  
Distance  
Elevation

MAP FINDINGS

Site

Database(s)

EDR ID Number  
EPA ID Number

1X COUNTY OF SANTA CLARA (Continued)

S112855703

Manifest ID: 91032127  
Gen EPA ID: CAC000951776  
Trans EPA ID: CAD983668583  
Trans Name: Not reported  
Trans 2 EPA ID: Not reported  
Trans 2 Name: Not reported  
TSDf EPA ID: CAL000027741  
Trans Name: Not reported  
TSDf Alt EPA ID: Not reported  
TSDf Alt Name: Not reported  
Waste Code: 151  
RCRA Code: Not reported  
Meth Code: Not reported  
Quantity Tons: 0.8428  
Waste Quantity: 1  
Quantity Unit: Y  
Additional Code 1: Not reported  
Additional Code 2: Not reported  
Additional Code 3: Not reported  
Additional Code 4: Not reported  
Additional Code 5: Not reported

Year: 1994  
Shipment Date: 19940312  
Creation Date: 9/15/1995 0:00:00  
Receipt Date: 19940315  
Manifest ID: 91032124  
Gen EPA ID: CAC000951776  
Trans EPA ID: CAD983668583  
Trans Name: Not reported  
Trans 2 EPA ID: Not reported  
Trans 2 Name: Not reported  
TSDf EPA ID: CAL000027741  
Trans Name: Not reported  
TSDf Alt EPA ID: CAL000027741  
TSDf Alt Name: Not reported  
Waste Code: 151  
RCRA Code: Not reported  
Meth Code: D80  
Quantity Tons: 2.5284  
Waste Quantity: 3  
Quantity Unit: Y  
Additional Code 1: Not reported  
Additional Code 2: Not reported  
Additional Code 3: Not reported  
Additional Code 4: Not reported  
Additional Code 5: Not reported

HWTS:

Name: 1X COUNTY OF SANTA CLARA  
Address: 270 GRANT AVE  
Address 2: Not reported  
City,State,Zip: PALO ALTO, CA 943030000  
EPA ID: CAC000951776  
Inactive Date: 10/25/2000  
Create Date: 03/09/1994

Map ID  
Direction  
Distance  
Elevation

MAP FINDINGS

Site

Database(s)

EDR ID Number  
EPA ID Number

1X COUNTY OF SANTA CLARA (Continued)

S112855703

Last Act Date: 10/25/2000  
Mailing Name: Not reported  
Mailing Address: 1555 BERGER DR, BLDG 3  
Mailing Address 2: Not reported  
Mailing City,State,Zip: SAN JOSE, CA 951120000  
Owner Name: COUNTY OF SANTA CLARA  
Owner Address: --  
Owner Address 2: Not reported  
Owner City,State,Zip: --, 99 --  
Contact Name: RICHARD BLOMQUIST/PROJ CONTRL  
Contact Address: --  
Contact Address 2: Not reported  
City,State,Zip: --, 99 --

C22  
South  
< 1/8  
0.067 mi.  
353 ft.

1X COUNTY OF SANTA CLARA  
270 GRANT AVE  
PALO ALTO, CA 94303  
Site 7 of 21 in cluster C

HAZNET S112845543  
HWTS N/A

Relative:  
Higher  
Actual:  
30 ft.

HAZNET:  
Name: 1X COUNTY OF SANTA CLARA  
Address: 270 GRANT AVE  
Address 2: Not reported  
City,State,Zip: PALO ALTO, CA 943030000  
Year: 1993  
Gepaid: CAC000790832  
Contact: RICHARD BLOMQUIST/PROJ CONTRL  
Telephone: 4082992988  
Mailing Name: Not reported  
Mailing Address: 270 GRANT AVE  
Gen County: 43  
Waste Category: Asbestos containing waste  
TSD EPA ID: CAD990794133  
TSD County: 39  
Disposal Method: Disposal, Land Fill  
Tons: 8.428

Additional Info:  
Year: 1993  
Shipment Date: 19930829  
Creation Date: 9/12/1995 0:00:00  
Receipt Date: 19930903  
Manifest ID: 93263265  
Gen EPA ID: CAC000790832  
Trans EPA ID: CAL000020165  
Trans Name: Not reported  
Trans 2 EPA ID: CAD981455520  
Trans 2 Name: Not reported  
TSD EPA ID: CAD990794133  
Trans Name: Not reported  
TSD EPA ID: CAD990794133  
TSD EPA Name: Not reported  
Waste Code: 151  
RCRA Code: Not reported  
Meth Code: D80  
Quantity Tons: 4.214  
Waste Quantity: 5



Map ID  
Direction  
Distance  
Elevation

MAP FINDINGS

Site

Database(s)

EDR ID Number  
EPA ID Number

1X COUNTY OF SANTA CLARA (Continued)

S112845543

Quantity Unit: Y  
Additional Code 1: Not reported  
Additional Code 2: Not reported  
Additional Code 3: Not reported  
Additional Code 4: Not reported  
Additional Code 5: Not reported  
  
Year: 1993  
Shipment Date: 19930913  
Creation Date: 9/13/1995 0:00:00  
Receipt Date: 19930921  
Manifest ID: 93263284  
Gen EPA ID: CAC000790832  
Trans EPA ID: CAL000020165  
Trans Name: Not reported  
Trans 2 EPA ID: CAD981455520  
Trans 2 Name: Not reported  
TSDf EPA ID: CAD990794133  
Trans Name: Not reported  
TSDf Alt EPA ID: CAD990794133  
TSDf Alt Name: Not reported  
Waste Code: 151  
RCRA Code: Not reported  
Meth Code: D80  
Quantity Tons: 4.214  
Waste Quantity: 5  
Quantity Unit: Y  
Additional Code 1: Not reported  
Additional Code 2: Not reported  
Additional Code 3: Not reported  
Additional Code 4: Not reported  
Additional Code 5: Not reported

HWTS:

Name: 1X COUNTY OF SANTA CLARA  
Address: 270 GRANT AVE  
Address 2: Not reported  
City,State,Zip: PALO ALTO, CA 943030000  
EPA ID: CAC000790832  
Inactive Date: 10/25/2000  
Create Date: 04/29/1993  
Last Act Date: 10/25/2000  
Mailing Name: Not reported  
Mailing Address: 270 GRANT AVE  
Mailing Address 2: Not reported  
Mailing City,State,Zip: PALO ALTO, CA 943030000  
Owner Name: COUNTY OF SANTA CLARA  
Owner Address: --  
Owner Address 2: Not reported  
Owner City,State,Zip: --, 99 --  
Contact Name: RICHARD BLOMQUIST/PROJ CONTRL  
Contact Address: 90 DAY EXT PER RICK BLOMQUIST  
Contact Address 2: Not reported  
City,State,Zip: --, 99 --

Map ID  
 Direction  
 Distance  
 Elevation

MAP FINDINGS

Site

Database(s)

EDR ID Number  
 EPA ID Number

**C23**  
**South**  
**< 1/8**  
**0.067 mi.**  
**353 ft.**

**COUNTY SANTA CLARA/NORTH CNTY COURTHOUSE/FAC & FLE**  
**270 GRANT AVE**  
**PALO ALTO, CA 94306**

**HAZNET** **S112959040**  
**HWTS** **N/A**

**Site 8 of 21 in cluster C**

**Relative:**  
**Higher**  
**Actual:**  
**30 ft.**

**HAZNET:**  
 Name: COUNTY SANTA CLARA/NORTH CNTY COURTHOUSE/FAC & FLEET DEPT  
 Address: 270 GRANT AVE  
 Address 2: Not reported  
 City,State,Zip: PALO ALTO, CA 943060000  
 Year: 2007  
 Gepaid: CAC002612786  
 Contact: GEORGE CARSON  
 Telephone: 4089182713  
 Mailing Name: Not reported  
 Mailing Address: 1555 BERGER DR  
 Gen County: 43  
 Waste Category: Unspecified oil-containing waste  
 TSD EPA ID: WAD991281767  
 TSD County: 99  
 Disposal Method: Storage, Bulking, And/Or Transfer Off Site--No Treatment/Reovery (H010-H129) Or (H131-H135)  
 Tons: 9.9

**Additional Info:**

Year: 2007  
 Shipment Date: 20070413  
 Creation Date: 7/3/2008 18:30:07  
 Receipt Date: 20070425  
 Manifest ID: 000756458JJK  
 Gen EPA ID: CAC002612786  
 Trans EPA ID: CAR000164012  
 Trans Name: 21ST CENTURY EMI  
 Trans 2 EPA ID: TXR000025072  
 Trans 2 Name: ROCKETLINE  
 TSDF EPA ID: WAD991281767  
 Trans Name: BURLINGTON ENVIRONMENTAL INC KENT FACILITY  
 TSDF Alt EPA ID: Not reported  
 TSDF Alt Name: Not reported  
 Waste Code: 223  
 RCRA Code: Not reported  
 Meth Code: H141  
 Quantity Tons: 9.9  
 Waste Quantity: 19800  
 Quantity Unit: P  
 Additional Code 1: Not reported  
 Additional Code 2: Not reported  
 Additional Code 3: Not reported  
 Additional Code 4: Not reported  
 Additional Code 5: Not reported

Year: 2007  
 Shipment Date: 20070413  
 Creation Date: 7/3/2008 18:30:07  
 Receipt Date: 20070425  
 Manifest ID: 000756458JJK  
 Gen EPA ID: CAC002612786  
 Trans EPA ID: CAR000164012  
 Trans Name: 21ST CENTURY EMI

Map ID  
Direction  
Distance  
Elevation

MAP FINDINGS

Site

Database(s)

EDR ID Number  
EPA ID Number

COUNTY SANTA CLARA/NORTH CNTY COURTHOUSE/FAC & FLEET DEPT (Continued)

S112959040

Trans 2 EPA ID: TXR000025072  
Trans 2 Name: ROCKETLINE  
TSDf EPA ID: WAD991281767  
Trans Name: BURLINGTON ENVIRONMENTAL INC KENT FACILITY  
TSDf Alt EPA ID: Not reported  
TSDf Alt Name: Not reported  
Waste Code: 221  
RCRA Code: Not reported  
Meth Code: H061  
Quantity Tons: 0.836  
Waste Quantity: 220  
Quantity Unit: G  
Additional Code 1: Not reported  
Additional Code 2: Not reported  
Additional Code 3: Not reported  
Additional Code 4: Not reported  
Additional Code 5: Not reported

Name: COUNTY SANTA CLARA/NORTH CNTY COURTHOUSE/FAC & FLEET DEPT  
Address: 270 GRANT AVE  
Address 2: Not reported  
City,State,Zip: PALO ALTO, CA 943060000  
Year: 2007  
Gepaid: CAC002612786  
Contact: GEORGE CARSON  
Telephone: 4089182713  
Mailing Name: Not reported  
Mailing Address: 1555 BERGER DR  
Gen County: 43  
Waste Category: Waste oil and mixed oil  
TSD EPA ID: WAD991281767  
TSD County: 99  
Disposal Method: Fuel Blending Prior To Energy Recovery At Another Site  
Tons: 0.836

Additional Info:

Year: 2007  
Shipment Date: 20070413  
Creation Date: 7/3/2008 18:30:07  
Receipt Date: 20070425  
Manifest ID: 000756458JJK  
Gen EPA ID: CAC002612786  
Trans EPA ID: CAR000164012  
Trans Name: 21ST CENTURY EMI  
Trans 2 EPA ID: TXR000025072  
Trans 2 Name: ROCKETLINE  
TSDf EPA ID: WAD991281767  
Trans Name: BURLINGTON ENVIRONMENTAL INC KENT FACILITY  
TSDf Alt EPA ID: Not reported  
TSDf Alt Name: Not reported  
Waste Code: 223  
RCRA Code: Not reported  
Meth Code: H141  
Quantity Tons: 9.9  
Waste Quantity: 19800  
Quantity Unit: P  
Additional Code 1: Not reported

Map ID  
Direction  
Distance  
Elevation

MAP FINDINGS

Site

Database(s)

EDR ID Number  
EPA ID Number

COUNTY SANTA CLARA/NORTH CNTY COURTHOUSE/FAC & FLEET DEPT (Continued)

S112959040

Additional Code 2: Not reported  
Additional Code 3: Not reported  
Additional Code 4: Not reported  
Additional Code 5: Not reported  
  
Year: 2007  
Shipment Date: 20070413  
Creation Date: 7/3/2008 18:30:07  
Receipt Date: 20070425  
Manifest ID: 000756458JJK  
Gen EPA ID: CAC002612786  
Trans EPA ID: CAR000164012  
Trans Name: 21ST CENTURY EMI  
Trans 2 EPA ID: TXR000025072  
Trans 2 Name: ROCKETLINE  
TSDf EPA ID: WAD991281767  
Trans Name: BURLINGTON ENVIRONMENTAL INC KENT FACILITY  
TSDf Alt EPA ID: Not reported  
TSDf Alt Name: Not reported  
Waste Code: 221  
RCRA Code: Not reported  
Meth Code: H061  
Quantity Tons: 0.836  
Waste Quantity: 220  
Quantity Unit: G  
Additional Code 1: Not reported  
Additional Code 2: Not reported  
Additional Code 3: Not reported  
Additional Code 4: Not reported  
Additional Code 5: Not reported

HWTS:

Name: COUNTY SANTA CLARA/NORTH CNTY COURTHOUSE/FAC & FLEET DEPT  
Address: 270 GRANT AVE  
Address 2: Not reported  
City,State,Zip: PALO ALTO, CA 943060000  
EPA ID: CAC002612786  
Inactive Date: 07/30/2007  
Create Date: 01/30/2007  
Last Act Date: 08/14/2007  
Mailing Name: Not reported  
Mailing Address: 1555 BERGER DR  
Mailing Address 2: Not reported  
Mailing City,State,Zip: SAN JOSE, CA 951120000  
Owner Name: CNTY SANTA CLARA  
Owner Address: 1555 BERGER DR  
Owner Address 2: Not reported  
Owner City,State,Zip: SAN JOSE, CA 951120000  
Contact Name: GEORGE CARSON  
Contact Address: 1555 BERGER DR  
Contact Address 2: Not reported  
City,State,Zip: SAN JOSE, CA 951120000

Map ID  
Direction  
Distance  
Elevation

MAP FINDINGS

Site

Database(s)

EDR ID Number  
EPA ID Number

**C24**  
**South**  
**< 1/8**  
**0.067 mi.**  
**353 ft.**

**NORTH COUNTY COURTHOUSE/SANTA CLARA COUN**  
**270 GRANT ST**  
**PALO ALTO, CA 94306**  
**Site 9 of 21 in cluster C**

**HAZNET** **S112861773**  
**HWTS** **N/A**

**Relative:**  
**Higher**  
**Actual:**  
**30 ft.**

**HAZNET:**  
Name: NORTH COUNTY COURTHOUSE/SANTA CLARA COUN  
Address: 270 GRANT ST  
Address 2: Not reported  
City,State,Zip: PALO ALTO, CA 943060000  
Year: 1995  
Gepaid: CAC001033464  
Contact: LORI PIPITONE  
Telephone: 4082992988  
Mailing Name: Not reported  
Mailing Address: 1555 BERGER DR, BLDG 3  
Gen County: 43  
Waste Category: Asbestos containing waste  
TSD EPA ID: CAD982042475  
TSD County: 48  
Disposal Method: Disposal, Land Fill  
Tons: 0.8428

**Additional Info:**  
Year: 1995  
Shipment Date: 19950306  
Creation Date: 3/29/1996 0:00:00  
Receipt Date: 19950309  
Manifest ID: 93561274  
Gen EPA ID: CAC001033464  
Trans EPA ID: CAD981425911  
Trans Name: Not reported  
Trans 2 EPA ID: Not reported  
Trans 2 Name: Not reported  
TSD EPA ID: CAD982042475  
Trans Name: Not reported  
TSD Alt EPA ID: CAD982042475  
TSD Alt Name: Not reported  
Waste Code: 151  
RCRA Code: Not reported  
Meth Code: D80  
Quantity Tons: 0.8428  
Waste Quantity: 1  
Quantity Unit: Y  
Additional Code 1: Not reported  
Additional Code 2: Not reported  
Additional Code 3: Not reported  
Additional Code 4: Not reported  
Additional Code 5: Not reported

**HWTS:**  
Name: NORTH COUNTY COURTHOUSE/SANTA CLARA COUN  
Address: 270 GRANT ST  
Address 2: Not reported  
City,State,Zip: PALO ALTO, CA 943060000  
EPA ID: CAC001033464  
Inactive Date: 10/25/2000

Map ID  
Direction  
Distance  
Elevation

MAP FINDINGS

Site

Database(s)

EDR ID Number  
EPA ID Number

**NORTH COUNTY COURTHOUSE/SANTA CLARA COUN (Continued)**

**S112861773**

Create Date: 02/27/1995  
Last Act Date: 10/25/2000  
Mailing Name: Not reported  
Mailing Address: 1555 BERGER DR, BLDG 3  
Mailing Address 2: Not reported  
Mailing City,State,Zip: SAN JOSE, CA 951120000  
Owner Name: SANTA CLARA COUNTY  
Owner Address: --  
Owner Address 2: Not reported  
Owner City,State,Zip: --, 99 --  
Contact Name: LORI PIPITONE  
Contact Address: --  
Contact Address 2: Not reported  
City,State,Zip: --, 99 --

**C25**  
**South**  
**< 1/8**  
**0.067 mi.**  
**353 ft.**

**1X NORTH COUNTY OFFICE BUILDING**  
**270 GRANT AVE**  
**PALO ALTO, CA 94306**  
**Site 10 of 21 in cluster C**

**HAZNET** **S112839052**  
**HWTS** **N/A**

**Relative:**  
**Higher**  
**Actual:**  
**30 ft.**

HAZNET:  
Name: 1X NORTH COUNTY OFFICE BUILDING  
Address: 270 GRANT AVE  
Address 2: Not reported  
City,State,Zip: PALO ALTO, CA 943060000  
Year: 1993  
Gepaid: CAC000697776  
Contact: RICK BLOMQUIST/PROJ CONTROL  
Telephone: 4082992988  
Mailing Name: Not reported  
Mailing Address: 1555 BERGER DRIVE  
Gen County: 43  
Waste Category: Asbestos containing waste  
TSD EPA ID: CAD990794133  
TSD County: 39  
Disposal Method: Disposal, Land Fill  
Tons: 12.642

Additional Info:  
Year: 1993  
Shipment Date: 19930516  
Creation Date: 9/9/1995 0:00:00  
Receipt Date: 19930521  
Manifest ID: 92325569  
Gen EPA ID: CAC000697776  
Trans EPA ID: CAL000020165  
Trans Name: Not reported  
Trans 2 EPA ID: CAD981455520  
Trans 2 Name: Not reported  
TSD EPA ID: CAD990794133  
Trans Name: Not reported  
TSD EPA ID: Not reported  
TSD EPA Name: Not reported  
Waste Code: 151  
RCRA Code: Not reported  
Meth Code: D80  
Quantity Tons: 7.5852

Map ID  
Direction  
Distance  
Elevation

MAP FINDINGS

Site

Database(s)

EDR ID Number  
EPA ID Number

1X NORTH COUNTY OFFICE BUILDING (Continued)

S112839052

Waste Quantity:	9
Quantity Unit:	Y
Additional Code 1:	Not reported
Additional Code 2:	Not reported
Additional Code 3:	Not reported
Additional Code 4:	Not reported
Additional Code 5:	Not reported
Year:	1993
Shipment Date:	19930110
Creation Date:	9/5/1995 0:00:00
Receipt Date:	19930114
Manifest ID:	92325349
Gen EPA ID:	CAC000697776
Trans EPA ID:	CAL000020165
Trans Name:	Not reported
Trans 2 EPA ID:	Not reported
Trans 2 Name:	Not reported
TSDf EPA ID:	CAD990794133
Trans Name:	Not reported
TSDf Alt EPA ID:	Not reported
TSDf Alt Name:	Not reported
Waste Code:	151
RCRA Code:	Not reported
Meth Code:	D80
Quantity Tons:	0.8428
Waste Quantity:	1
Quantity Unit:	Y
Additional Code 1:	Not reported
Additional Code 2:	Not reported
Additional Code 3:	Not reported
Additional Code 4:	Not reported
Additional Code 5:	Not reported
Year:	1993
Shipment Date:	19930115
Creation Date:	9/5/1995 0:00:00
Receipt Date:	19930118
Manifest ID:	92325415
Gen EPA ID:	CAC000697776
Trans EPA ID:	CAL000020165
Trans Name:	Not reported
Trans 2 EPA ID:	Not reported
Trans 2 Name:	Not reported
TSDf EPA ID:	CAD990794133
Trans Name:	Not reported
TSDf Alt EPA ID:	Not reported
TSDf Alt Name:	Not reported
Waste Code:	151
RCRA Code:	Not reported
Meth Code:	D80
Quantity Tons:	1.6856
Waste Quantity:	2
Quantity Unit:	Y
Additional Code 1:	Not reported
Additional Code 2:	Not reported
Additional Code 3:	Not reported

Map ID  
Direction  
Distance  
Elevation

MAP FINDINGS

Site

Database(s)

EDR ID Number  
EPA ID Number

**1X NORTH COUNTY OFFICE BUILDING (Continued)**

**S112839052**

Additional Code 4: Not reported  
Additional Code 5: Not reported  
  
Year: 1993  
Shipment Date: 19930524  
Creation Date: 9/9/1995 0:00:00  
Receipt Date: 19930527  
Manifest ID: 92325578  
Gen EPA ID: CAC000697776  
Trans EPA ID: CAL000020165  
Trans Name: Not reported  
Trans 2 EPA ID: CAD981455520  
Trans 2 Name: Not reported  
TSD EPA ID: CAD990794133  
Trans Name: Not reported  
TSD EPA ID: CAD990794133  
TSD Name: Not reported  
Waste Code: 151  
RCRA Code: Not reported  
Meth Code: D80  
Quantity Tons: 2.5284  
Waste Quantity: 3  
Quantity Unit: Y  
Additional Code 1: Not reported  
Additional Code 2: Not reported  
Additional Code 3: Not reported  
Additional Code 4: Not reported  
Additional Code 5: Not reported

Name: 1X NORTH COUNTY OFFICE BUILDING  
Address: 270 GRANT AVE  
Address 2: Not reported  
City,State,Zip: PALO ALTO, CA 943060000  
Year: 1992  
Gepaid: CAC000697776  
Contact: RICK BLOMQUIST/PROJ CONTROL  
Telephone: 4082992988  
Mailing Name: Not reported  
Mailing Address: 1555 BERGER DRIVE  
Gen County: 43  
Waste Category: Asbestos containing waste  
TSD EPA ID: CAD982042475  
TSD County: 48  
Disposal Method: Not reported  
Tons: 3.3712

**HWTS:**

Name: 1X NORTH COUNTY OFFICE BUILDING  
Address: 270 GRANT AVE  
Address 2: Not reported  
City,State,Zip: PALO ALTO, CA 943060000  
EPA ID: CAC000697776  
Inactive Date: 10/25/2000  
Create Date: 11/19/1992  
Last Act Date: 10/25/2000  
Mailing Name: Not reported



Map ID  
 Direction  
 Distance  
 Elevation

MAP FINDINGS

Site

Database(s)

EDR ID Number  
 EPA ID Number

**1X NORTH COUNTY OFFICE BUILDING (Continued)**

**S112839052**

Mailing Address: 1555 BERGER DRIVE  
 Mailing Address 2: Not reported  
 Mailing City,State,Zip: SAN JOSE, CA 951120000  
 Owner Name: COUNTY OF SANTA CLARA  
 Owner Address: --  
 Owner Address 2: Not reported  
 Owner City,State,Zip: --, 99 --  
 Contact Name: RICK BLOMQUIST/PROJ CONTROL  
 Contact Address: --  
 Contact Address 2: Not reported  
 City,State,Zip: --, 99 --

**C26**  
**South**  
**< 1/8**  
**0.067 mi.**  
**353 ft.**

**CNTY SANTA CLARA/FACILITIES DEPT**  
**270 GRANT AVE**  
**PALO ALTO, CA 94306**

**HAZNET** **S112881021**  
**HWTS** **N/A**

**Site 11 of 21 in cluster C**

**Relative:**  
**Higher**

HAZNET:

**Actual:**  
**30 ft.**

Name: CNTY SANTA CLARA/FACILITIES DEPT  
 Address: 270 GRANT AVE  
 Address 2: Not reported  
 City,State,Zip: PALO ALTO, CA 943060000  
 Year: 1997  
 Gepaid: CAC001306568  
 Contact: WILLIAM SAYNER  
 Telephone: 4084418650  
 Mailing Name: Not reported  
 Mailing Address: 1570 OAKLAND RD  
 Gen County: 43  
 Waste Category: Asbestos containing waste  
 TSD EPA ID: CAD982042475  
 TSD County: 48  
 Disposal Method: Disposal, Land Fill  
 Tons: 1.6856

Additional Info:

Year: 1997  
 Shipment Date: 19970729  
 Creation Date: 12/11/1997 0:00:00  
 Receipt Date: 19970808  
 Manifest ID: 96709525  
 Gen EPA ID: CAC001306568  
 Trans EPA ID: CAD150823508  
 Trans Name: Not reported  
 Trans 2 EPA ID: CAL000827834  
 Trans 2 Name: Not reported  
 TSDF EPA ID: CAD982042475  
 Trans Name: Not reported  
 TSDF Alt EPA ID: Not reported  
 TSDF Alt Name: Not reported  
 Waste Code: 151  
 RCRA Code: Not reported  
 Meth Code: D80  
 Quantity Tons: 1.6856  
 Waste Quantity: 2  
 Quantity Unit: Y  
 Additional Code 1: Not reported

Map ID  
Direction  
Distance  
Elevation

MAP FINDINGS

Site

Database(s)

EDR ID Number  
EPA ID Number

CNTY SANTA CLARA/FACILITIES DEPT (Continued)

S112881021

Additional Code 2: Not reported  
Additional Code 3: Not reported  
Additional Code 4: Not reported  
Additional Code 5: Not reported

HWTS:

Name: CNTY SANTA CLARA/FACILITIES DEPT  
Address: 270 GRANT AVE  
Address 2: Not reported  
City,State,Zip: PALO ALTO, CA 943060000  
EPA ID: CAC001306568  
Inactive Date: 10/25/2000  
Create Date: 07/29/1997  
Last Act Date: 10/25/2000  
Mailing Name: Not reported  
Mailing Address: 1570 OAKLAND RD  
Mailing Address 2: Not reported  
Mailing City,State,Zip: SAN JOSE, CA 951310000  
Owner Name: CNTY SANTA CLARA  
Owner Address: 1570 OAKLAND RD  
Owner Address 2: Not reported  
Owner City,State,Zip: SAN JOSE, CA 951310000  
Contact Name: WILLIAM SAYNER  
Contact Address: 1570 OAKLAND RD  
Contact Address 2: Not reported  
City,State,Zip: SAN JOSE, CA 951310000

C27  
South  
< 1/8  
0.067 mi.  
353 ft.

CNTY SANTA CLARA - N CNTY COURTHOUSE  
270 GRANT AVE  
PALO ALTO, CA 94306

HWTS S124554670  
N/A

Site 12 of 21 in cluster C

Relative:  
Higher  
Actual:  
30 ft.

HWTS:

Name: CNTY SANTA CLARA - N CNTY COURTHOUSE  
Address: 270 GRANT AVE  
Address 2: Not reported  
City,State,Zip: PALO ALTO, CA 943060000  
EPA ID: CAC001313624  
Inactive Date: 10/25/2000  
Create Date: 06/11/1998  
Last Act Date: 10/25/2000  
Mailing Name: Not reported  
Mailing Address: 1555 BERGER DR BLDG 3  
Mailing Address 2: Not reported  
Mailing City,State,Zip: SAN JOSE, CA 951120000  
Owner Name: CNTY SANTA CLARA  
Owner Address: 1555 BERGER DR BLDG 3  
Owner Address 2: Not reported  
Owner City,State,Zip: SAN JOSE, CA 951120000  
Contact Name: GARETH SHEPHERD - SR ENV SPEC  
Contact Address: 1555 BERGER DR BLDG 3  
Contact Address 2: Not reported  
City,State,Zip: SAN JOSE, CA 951120000

Map ID  
Direction  
Distance  
Elevation

MAP FINDINGS

Site

Database(s)  
EPA ID Number

**C28**  
**South**  
**< 1/8**  
**0.067 mi.**  
**353 ft.**  
**PALO ALTO COURTHOUSE**  
**270 GRANT STREET**  
**PALO ALTO, CA 94306**  
**Site 13 of 21 in cluster C**

**HWTS** **S124714140**  
**N/A**

**Relative:**  
**Higher**  
**Actual:**  
**30 ft.**

**HWTS:**  
Name: PALO ALTO COURTHOUSE  
Address: 270 GRANT STREET  
Address 2: Not reported  
City,State,Zip: PALO ALTO, CA 94306  
EPA ID: CAC002996192  
Inactive Date: 04/12/2019  
Create Date: 01/11/2019  
Last Act Date: 04/13/2019  
Mailing Name: Not reported  
Mailing Address: 100 MONTGOMERY STREET #600  
Mailing Address 2: Not reported  
Mailing City,State,Zip: SAN FRANCISCO, CA 94104  
Owner Name: ENOVITY JOHNNY GARCIA  
Owner Address: 100 MONTGOMERY STREET #600  
Owner Address 2: Not reported  
Owner City,State,Zip: SAN FRANCISCO, CA 94104  
Contact Name: NICK CUSTODIO  
Contact Address: 270 GRANT STREET  
Contact Address 2: Not reported  
City,State,Zip: PALO ALTO, CA 94306

**C29**  
**South**  
**< 1/8**  
**0.067 mi.**  
**353 ft.**  
**PALO ALTO COURTHOUSE / JCC, 43-D1**  
**270 GRANT AVE**  
**PALO ALTO, CA 94306**  
**Site 14 of 21 in cluster C**

**HWTS** **S124638170**  
**N/A**

**Relative:**  
**Higher**  
**Actual:**  
**30 ft.**

**HWTS:**  
Name: PALO ALTO COURTHOUSE / JCC, 43-D1  
Address: 270 GRANT AVE  
Address 2: Not reported  
City,State,Zip: PALO ALTO, CA 943061911  
EPA ID: CAC002833419  
Inactive Date: 01/13/2016  
Create Date: 10/13/2015  
Last Act Date: 01/13/2016  
Mailing Name: Not reported  
Mailing Address: 2860 GATEWAY OAKS DR STE 400  
Mailing Address 2: Not reported  
Mailing City,State,Zip: SACRAMENTO, CA 958334336  
Owner Name: JUDICIAL COUNCIL OF CALIFORNIA  
Owner Address: 2860 GATEWAY OAKS DR STE 400  
Owner Address 2: Not reported  
Owner City,State,Zip: SACRAMENTO, CA 958334336  
Contact Name: MINERVA CAMPBELL  
Contact Address: 2860 GATEWAY OAKS DR STE 400  
Contact Address 2: Not reported  
City,State,Zip: SACRAMENTO, CA 958334336

**NAICS:**  
EPA ID: CAC002833419  
Create Date: 2015-10-13 09:22:22  
NAICS Code: 92211

Map ID  
Direction  
Distance  
Elevation

MAP FINDINGS

Site

Database(s)

EDR ID Number  
EPA ID Number

**PALO ALTO COURTHOUSE / JCC, 43-D1 (Continued)**

**S124638170**

NAICS Description: Courts  
Issued EPA ID Date: 2015-10-13 09:22:22  
Inactive Date: 2016-01-13 03:00:28  
Facility Name: PALO ALTO COURTHOUSE / JCC, 43-D1  
Facility Address: 270 GRANT AVE  
Facility Address 2: Not reported  
Facility City: PALO ALTO  
Facility County: 43  
Facility State: CA  
Facility Zip: 943061911

**C30**  
**South**  
**< 1/8**  
**0.067 mi.**  
**353 ft.**

**1X COUNTY OF SANTA CLARA**  
**270 GRANT AVE.**  
**PALO ALTO, CA 94306**

**HWTS S124541798**  
**N/A**

**Site 15 of 21 in cluster C**

**Relative:**  
**Higher**

**HWTS:**

**Actual:**  
**30 ft.**

Name: 1X COUNTY OF SANTA CLARA  
Address: 270 GRANT AVE.  
Address 2: Not reported  
City,State,Zip: PALO ALTO, CA 943060000  
EPA ID: CAC000830168  
Inactive Date: 10/25/2000  
Create Date: 11/17/1992  
Last Act Date: 10/25/2000  
Mailing Name: Not reported  
Mailing Address: G.S.A. BUILDING OPERATIONS  
Mailing Address 2: Not reported  
Mailing City,State,Zip: SAN JOSE, CA 951120000  
Owner Name: COUNTY OF SANTA CLARA  
Owner Address: --  
Owner Address 2: Not reported  
Owner City,State,Zip: --, 99 --  
Contact Name: RICK BLOMQUIST  
Contact Address: --  
Contact Address 2: Not reported  
City,State,Zip: --, 99 --

**C31**  
**South**  
**< 1/8**  
**0.067 mi.**  
**353 ft.**

**PALO ALTO COURTHOUSE, JUDICIAL COUNCIL OF CALIFORNIA**  
**270 GRANT AV**  
**PALO ALTO, CA 94306**

**CUPA Listings S121474147**  
**N/A**

**Site 16 of 21 in cluster C**

**Relative:**  
**Higher**  
**Actual:**  
**30 ft.**

**CUPA SANTA CLARA:**

Name: PALO ALTO COURTHOUSE, JUDICIAL COUNCIL OF CALIFORNIA, #43-D1  
Address: 270 GRANT AV  
City,State,Zip: PALO ALTO, CA 94306  
Region: SANTA CLARA  
PE#: Not reported  
Program Description: HAZMAT STORAGE & HMBP FACILITY, 1-3 CHEMICALS  
Latitude: 37.426804  
Longitude: -122.14188  
Record ID: PR0388170

Map ID  
Direction  
Distance  
Elevation

MAP FINDINGS

Site

Database(s)

EDR ID Number  
EPA ID Number

**PALO ALTO COURTHOUSE, JUDICIAL COUNCIL OF CALIFORNIA, #43-D1 (Continued)**

**S121474147**

Facility ID: FA0263523

**C32**  
**South**  
**< 1/8**  
**0.067 mi.**  
**353 ft.**

**SCC FAF-NORTH COUNTY COURT HOUSE**

**CUPA Listings S121469099**

**270 GRANT AV  
PALO ALTO, CA 94306**

**N/A**

**Site 17 of 21 in cluster C**

**Relative:**  
**Higher**  
**Actual:**  
**30 ft.**

CUPA SANTA CLARA:  
Name: SCC FAF-NORTH COUNTY COURT HOUSE  
Address: 270 GRANT AV  
City,State,Zip: PALO ALTO, CA 94306  
Region: SANTA CLARA  
PE#: 2501  
Program Description: HAZARDOUS MATERIALS BUSINESS PLAN  
Latitude: 37.426804  
Longitude: -122.14188  
Record ID: PR0369752  
Facility ID: FA0204568

**C33**  
**South**  
**< 1/8**  
**0.067 mi.**  
**353 ft.**

**JUDICIAL COUNCIL OF CALIFORNIA**

**HWTS S124714136**

**270 GRANT STREET  
PALO ALTO, CA 94306**

**N/A**

**Site 18 of 21 in cluster C**

**Relative:**  
**Higher**  
**Actual:**  
**30 ft.**

HWTS:  
Name: JUDICIAL COUNCIL OF CALIFORNIA  
Address: 270 GRANT STREET  
Address 2: PALO ALTO COURTHOUSE 43-D1  
City,State,Zip: PALO ALTO, CA 94306  
EPA ID: CAC002996188  
Inactive Date: 04/12/2019  
Create Date: 01/11/2019  
Last Act Date: 04/13/2019  
Mailing Name: Not reported  
Mailing Address: 2860 GATEWAY OAKS DRIVE  
Mailing Address 2: SUITE 400  
Mailing City,State,Zip: SACRAMENTO, CA 95833  
Owner Name: JUDICIAL COUNCIL OF CALIFORNIA  
Owner Address: 2860 GATEWAY OAKS DRIVE  
Owner Address 2: SUITE 400  
Owner City,State,Zip: SACRAMENTO, CA 95833  
Contact Name: H. IORGA - JUDICIAL COUNCIL OF CA  
Contact Address: 2860 GATEWAY OAKS DRIVE  
Contact Address 2: SUITE 400  
City,State,Zip: SACRAMENTO, CA 95833

NAICS:  
EPA ID: CAC002996188  
Create Date: 2019-01-11 11:12:14  
NAICS Code: 922110  
NAICS Description: Courts  
Issued EPA ID Date: 2019-01-11 11:12:14  
Inactive Date: 2019-04-12 11:12:14  
Facility Name: JUDICIAL COUNCIL OF CALIFORNIA  
Facility Address: 270 GRANT STREET

Map ID  
Direction  
Distance  
Elevation

MAP FINDINGS

Site

Database(s)

EDR ID Number  
EPA ID Number

JUDICIAL COUNCIL OF CALIFORNIA (Continued)

S124714136

Facility Address 2: PALO ALTO COURTHOUSE 43-D1  
Facility City: PALO ALTO  
Facility County: 43  
Facility State: CA  
Facility Zip: 94306

C34  
South  
< 1/8  
0.067 mi.  
353 ft.

COUNTY OF SANTA CLARA  
270 GRANT AVE  
PALO ALTO, CA 94306

HAZNET S112880485  
HWTS N/A

Site 19 of 21 in cluster C

Relative:  
Higher  
Actual:  
30 ft.

HAZNET:  
Name: COUNTY OF SANTA CLARA  
Address: 270 GRANT AVE  
Address 2: Not reported  
City,State,Zip: PALO ALTO, CA 943060000  
Year: 1997  
Gepaid: CAC001301256  
Contact: BILL SAYNOR-SUPERINT  
Telephone: 4084419120  
Mailing Name: Not reported  
Mailing Address: 270 GRANT AVE  
Gen County: 43  
Waste Category: Polychlorinated biphenyls and material containing PCBs  
TSD EPA ID: AZD983478322  
TSD County: 99  
Disposal Method: Recycler  
Tons: 3.0856

Additional Info:

Year: 1997  
Shipment Date: 19970331  
Creation Date: 6/26/1997 0:00:00  
Receipt Date: 19970409  
Manifest ID: 95315803  
Gen EPA ID: CAC001301256  
Trans EPA ID: CAL000126886  
Trans Name: Not reported  
Trans 2 EPA ID: MOD095038998  
Trans 2 Name: Not reported  
TSD EPA ID: AZD983478322  
Trans Name: Not reported  
TSD EPA ID: Not reported  
TSD EPA Name: Not reported  
Waste Code: 261  
RCRA Code: Not reported  
Meth Code: R01  
Quantity Tons: 3.0856  
Waste Quantity: 2800  
Quantity Unit: K  
Additional Code 1: Not reported  
Additional Code 2: Not reported  
Additional Code 3: Not reported  
Additional Code 4: Not reported  
Additional Code 5: Not reported

Map ID  
Direction  
Distance  
Elevation

MAP FINDINGS

Site

Database(s)

EDR ID Number  
EPA ID Number

COUNTY OF SANTA CLARA (Continued)

S112880485

HWTS:

Name: COUNTY OF SANTA CLARA  
Address: 270 GRANT AVE  
Address 2: Not reported  
City,State,Zip: PALO ALTO, CA 943060000  
EPA ID: CAC001301256  
Inactive Date: 10/25/2000  
Create Date: 03/25/1997  
Last Act Date: 10/25/2000  
Mailing Name: Not reported  
Mailing Address: 270 GRANT AVE  
Mailing Address 2: Not reported  
Mailing City,State,Zip: PALO ALTO, CA 943060000  
Owner Name: COUNTY OF SANTA CLARA  
Owner Address: 270 GRANT AVE  
Owner Address 2: Not reported  
Owner City,State,Zip: PALO ALTO, CA 943060000  
Contact Name: BILL SAYNOR-SUPERINT  
Contact Address: 270 GRANT AVE  
Contact Address 2: Not reported  
City,State,Zip: PALO ALTO, CA 943060000

D35  
SE  
< 1/8  
0.070 mi.  
368 ft.

VISICOM DESIGN GROUP  
2635 PARK BLVD  
PALO ALTO, CA 94306

HAZNET S113040116  
HWTS N/A

Site 1 of 3 in cluster D

Relative:  
Lower  
Actual:  
25 ft.

HAZNET:

Name: VISICOM DESIGN GROUP  
Address: 2635 PARK BLVD  
Address 2: Not reported  
City,State,Zip: PALO ALTO, CA 943060000  
Year: 1997  
Gepaid: CAL000045880  
Contact: LISA VENOSTA - ADMIN COORDINT  
Telephone: 4153258608  
Mailing Name: Not reported  
Mailing Address: 2625 PARK BLVD  
Gen County: 43  
Waste Category: Photochemicals/photoprocessing waste  
TSD EPA ID: CAL000121946  
TSD County: 21  
Disposal Method: Recycler  
Tons: 0.2919

Additional Info:

Year: 1997  
Shipment Date: 19970211  
Creation Date: 5/30/1997 0:00:00  
Receipt Date: 19970212  
Manifest ID: 96745916  
Gen EPA ID: CAL000045880  
Trans EPA ID: CAL000121946  
Trans Name: Not reported  
Trans 2 EPA ID: Not reported  
Trans 2 Name: Not reported  
TSD EPA ID: CAL000121946

Map ID  
Direction  
Distance  
Elevation

MAP FINDINGS

Site

Database(s)

EDR ID Number  
EPA ID Number

**VISICOM DESIGN GROUP (Continued)**

**S113040116**

Trans Name: Not reported  
TSDF Alt EPA ID: Not reported  
TSDF Alt Name: Not reported  
Waste Code: 541  
RCRA Code: D011  
Meth Code: R01  
Quantity Tons: 0.1251  
Waste Quantity: 30  
Quantity Unit: G  
Additional Code 1: Not reported  
Additional Code 2: Not reported  
Additional Code 3: Not reported  
Additional Code 4: Not reported  
Additional Code 5: Not reported

Year: 1997  
Shipment Date: 19970423  
Creation Date: 6/26/1997 0:00:00  
Receipt Date: 19970424  
Manifest ID: 96803792  
Gen EPA ID: CAL000045880  
Trans EPA ID: CAL000121946  
Trans Name: Not reported  
Trans 2 EPA ID: Not reported  
Trans 2 Name: Not reported  
TSDF EPA ID: CAL000121946  
Trans Name: Not reported  
TSDF Alt EPA ID: Not reported  
TSDF Alt Name: Not reported  
Waste Code: 541  
RCRA Code: D011  
Meth Code: R01  
Quantity Tons: 0.1668  
Waste Quantity: 40  
Quantity Unit: G  
Additional Code 1: Not reported  
Additional Code 2: Not reported  
Additional Code 3: Not reported  
Additional Code 4: Not reported  
Additional Code 5: Not reported

Name: VISICOM DESIGN GROUP  
Address: 2635 PARK BLVD  
Address 2: Not reported  
City,State,Zip: PALO ALTO, CA 943060000  
Year: 1995  
Gepaid: CAL000045880  
Contact: LISA VENOSTA - ADMIN COORDINT  
Telephone: 4153258608  
Mailing Name: Not reported  
Mailing Address: 2625 PARK BLVD  
Gen County: 43  
Waste Category: Photochemicals/photoprocessing waste  
TSD EPA ID: CAD070148432  
TSD County: 01  
Disposal Method: Recycler



Map ID  
Direction  
Distance  
Elevation

MAP FINDINGS

Site

Database(s)

EDR ID Number  
EPA ID Number

**VISICOM DESIGN GROUP (Continued)**

**S113040116**

Tons: 0.2293

Additional Info:

Year: 1995

Shipment Date: 19950814

Creation Date: 4/1/1996 0:00:00

Receipt Date: 19950825

Manifest ID: 95683018

Gen EPA ID: CAL000045880

Trans EPA ID: ILD984908202

Trans Name: Not reported

Trans 2 EPA ID: ILD984908202

Trans 2 Name: Not reported

TSDf EPA ID: CAD070148432

Trans Name: Not reported

TSDf Alt EPA ID: Not reported

TSDf Alt Name: Not reported

Waste Code: 541

RCRA Code: D011

Meth Code: R01

Quantity Tons: 0.2293

Waste Quantity: 55

Quantity Unit: G

Additional Code 1: Not reported

Additional Code 2: Not reported

Additional Code 3: Not reported

Additional Code 4: Not reported

Additional Code 5: Not reported

Year: 1995

Shipment Date: 19950327

Creation Date: 10/23/1995 0:00:00

Receipt Date: 19950329

Manifest ID: 95279503

Gen EPA ID: CAL000045880

Trans EPA ID: CAD070148432

Trans Name: Not reported

Trans 2 EPA ID: Not reported

Trans 2 Name: Not reported

TSDf EPA ID: CAD070148432

Trans Name: Not reported

TSDf Alt EPA ID: Not reported

TSDf Alt Name: Not reported

Waste Code: 541

RCRA Code: D011

Meth Code: T03

Quantity Tons: 0.0208

Waste Quantity: 5

Quantity Unit: G

Additional Code 1: Not reported

Additional Code 2: Not reported

Additional Code 3: Not reported

Additional Code 4: Not reported

Additional Code 5: Not reported

Year: 1995

Shipment Date: 19951204

Creation Date: 7/26/1996 0:00:00

Map ID  
Direction  
Distance  
Elevation

MAP FINDINGS

Site

Database(s)

EDR ID Number  
EPA ID Number

**VISICOM DESIGN GROUP (Continued)**

**S113040116**

Receipt Date: 19951206  
Manifest ID: 95604312  
Gen EPA ID: CAL000045880  
Trans EPA ID: ILD984908202  
Trans Name: Not reported  
Trans 2 EPA ID: ILD984908202  
Trans 2 Name: Not reported  
TSDf EPA ID: CAD070148432  
Trans Name: Not reported  
TSDf Alt EPA ID: Not reported  
TSDf Alt Name: Not reported  
Waste Code: 541  
RCRA Code: D011  
Meth Code: H01  
Quantity Tons: 0.2293  
Waste Quantity: 55  
Quantity Unit: G  
Additional Code 1: Not reported  
Additional Code 2: Not reported  
Additional Code 3: Not reported  
Additional Code 4: Not reported  
Additional Code 5: Not reported

Year: 1995  
Shipment Date: 19950209  
Creation Date: 3/29/1996 0:00:00  
Receipt Date: 19950209  
Manifest ID: 95307742  
Gen EPA ID: CAL000045880  
Trans EPA ID: CAD070148432  
Trans Name: Not reported  
Trans 2 EPA ID: Not reported  
Trans 2 Name: Not reported  
TSDf EPA ID: CAD070148432  
Trans Name: Not reported  
TSDf Alt EPA ID: CAD070148432  
TSDf Alt Name: Not reported  
Waste Code: 541  
RCRA Code: D011  
Meth Code: T03  
Quantity Tons: 0.2293  
Waste Quantity: 55  
Quantity Unit: G  
Additional Code 1: Not reported  
Additional Code 2: Not reported  
Additional Code 3: Not reported  
Additional Code 4: Not reported  
Additional Code 5: Not reported

Name: VISICOM DESIGN GROUP  
Address: 2635 PARK BLVD  
Address 2: Not reported  
City,State,Zip: PALO ALTO, CA 943060000  
Year: 1995  
Gepaid: CAL000045880  
Contact: LISA VENOSTA - ADMIN COORDINT

Map ID  
Direction  
Distance  
Elevation

MAP FINDINGS

Site

Database(s)

EDR ID Number  
EPA ID Number

**VISICOM DESIGN GROUP (Continued)**

**S113040116**

Telephone: 4153258608  
Mailing Name: Not reported  
Mailing Address: 2625 PARK BLVD  
Gen County: 43  
Waste Category: Photochemicals/photoprocessing waste  
TSD EPA ID: CAD070148432  
TSD County: 01  
Disposal Method: Treatment, Incineration  
Tons: 0.2501

**Additional Info:**

Year: 1995  
Shipment Date: 19950814  
Creation Date: 4/1/1996 0:00:00  
Receipt Date: 19950825  
Manifest ID: 95683018  
Gen EPA ID: CAL000045880  
Trans EPA ID: ILD984908202  
Trans Name: Not reported  
Trans 2 EPA ID: ILD984908202  
Trans 2 Name: Not reported  
TSD EPA ID: CAD070148432  
Trans Name: Not reported  
TSD Alt EPA ID: Not reported  
TSD Alt Name: Not reported  
Waste Code: 541  
RCRA Code: D011  
Meth Code: R01  
Quantity Tons: 0.2293  
Waste Quantity: 55  
Quantity Unit: G  
Additional Code 1: Not reported  
Additional Code 2: Not reported  
Additional Code 3: Not reported  
Additional Code 4: Not reported  
Additional Code 5: Not reported

Year: 1995  
Shipment Date: 19950327  
Creation Date: 10/23/1995 0:00:00  
Receipt Date: 19950329  
Manifest ID: 95279503  
Gen EPA ID: CAL000045880  
Trans EPA ID: CAD070148432  
Trans Name: Not reported  
Trans 2 EPA ID: Not reported  
Trans 2 Name: Not reported  
TSD EPA ID: CAD070148432  
Trans Name: Not reported  
TSD Alt EPA ID: Not reported  
TSD Alt Name: Not reported  
Waste Code: 541  
RCRA Code: D011  
Meth Code: T03  
Quantity Tons: 0.0208  
Waste Quantity: 5  
Quantity Unit: G  
Additional Code 1: Not reported

Map ID  
Direction  
Distance  
Elevation

MAP FINDINGS

Site

Database(s)

EDR ID Number  
EPA ID Number

**VISICOM DESIGN GROUP (Continued)**

**S113040116**

Additional Code 2:	Not reported
Additional Code 3:	Not reported
Additional Code 4:	Not reported
Additional Code 5:	Not reported
Year:	1995
Shipment Date:	19951204
Creation Date:	7/26/1996 0:00:00
Receipt Date:	19951206
Manifest ID:	95604312
Gen EPA ID:	CAL000045880
Trans EPA ID:	ILD984908202
Trans Name:	Not reported
Trans 2 EPA ID:	ILD984908202
Trans 2 Name:	Not reported
TSDf EPA ID:	CAD070148432
Trans Name:	Not reported
TSDf Alt EPA ID:	Not reported
TSDf Alt Name:	Not reported
Waste Code:	541
RCRA Code:	D011
Meth Code:	H01
Quantity Tons:	0.2293
Waste Quantity:	55
Quantity Unit:	G
Additional Code 1:	Not reported
Additional Code 2:	Not reported
Additional Code 3:	Not reported
Additional Code 4:	Not reported
Additional Code 5:	Not reported
Year:	1995
Shipment Date:	19950209
Creation Date:	3/29/1996 0:00:00
Receipt Date:	19950209
Manifest ID:	95307742
Gen EPA ID:	CAL000045880
Trans EPA ID:	CAD070148432
Trans Name:	Not reported
Trans 2 EPA ID:	Not reported
Trans 2 Name:	Not reported
TSDf EPA ID:	CAD070148432
Trans Name:	Not reported
TSDf Alt EPA ID:	CAD070148432
TSDf Alt Name:	Not reported
Waste Code:	541
RCRA Code:	D011
Meth Code:	T03
Quantity Tons:	0.2293
Waste Quantity:	55
Quantity Unit:	G
Additional Code 1:	Not reported
Additional Code 2:	Not reported
Additional Code 3:	Not reported
Additional Code 4:	Not reported
Additional Code 5:	Not reported

Map ID  
Direction  
Distance  
Elevation

MAP FINDINGS

Site

Database(s)

EDR ID Number  
EPA ID Number

**VISICOM DESIGN GROUP (Continued)**

**S113040116**

Name:	VISICOM DESIGN GROUP
Address:	2635 PARK BLVD
Address 2:	Not reported
City,State,Zip:	PALO ALTO, CA 943060000
Year:	1995
Gepaid:	CAL000045880
Contact:	LISA VENOSTA - ADMIN COORDINT
Telephone:	4153258608
Mailing Name:	Not reported
Mailing Address:	2625 PARK BLVD
Gen County:	43
Waste Category:	Photochemicals/photoprocessing waste
TSD EPA ID:	CAD070148432
TSD County:	01
Disposal Method:	Transfer Station
Tons:	0.2293
Additional Info:	
Year:	1995
Shipment Date:	19950814
Creation Date:	4/1/1996 0:00:00
Receipt Date:	19950825
Manifest ID:	95683018
Gen EPA ID:	CAL000045880
Trans EPA ID:	ILD984908202
Trans Name:	Not reported
Trans 2 EPA ID:	ILD984908202
Trans 2 Name:	Not reported
TSD EPA ID:	CAD070148432
Trans Name:	Not reported
TSD EPA Alt EPA ID:	Not reported
TSD EPA Alt Name:	Not reported
Waste Code:	541
RCRA Code:	D011
Meth Code:	R01
Quantity Tons:	0.2293
Waste Quantity:	55
Quantity Unit:	G
Additional Code 1:	Not reported
Additional Code 2:	Not reported
Additional Code 3:	Not reported
Additional Code 4:	Not reported
Additional Code 5:	Not reported
Year:	1995
Shipment Date:	19950327
Creation Date:	10/23/1995 0:00:00
Receipt Date:	19950329
Manifest ID:	95279503
Gen EPA ID:	CAL000045880
Trans EPA ID:	CAD070148432
Trans Name:	Not reported
Trans 2 EPA ID:	Not reported
Trans 2 Name:	Not reported
TSD EPA ID:	CAD070148432
Trans Name:	Not reported
TSD EPA Alt EPA ID:	Not reported
TSD EPA Alt Name:	Not reported

Map ID  
Direction  
Distance  
Elevation

MAP FINDINGS

Site

Database(s)

EDR ID Number  
EPA ID Number

**VISICOM DESIGN GROUP (Continued)**

**S113040116**

Waste Code:	541
RCRA Code:	D011
Meth Code:	T03
Quantity Tons:	0.0208
Waste Quantity:	5
Quantity Unit:	G
Additional Code 1:	Not reported
Additional Code 2:	Not reported
Additional Code 3:	Not reported
Additional Code 4:	Not reported
Additional Code 5:	Not reported
Year:	1995
Shipment Date:	19951204
Creation Date:	7/26/1996 0:00:00
Receipt Date:	19951206
Manifest ID:	95604312
Gen EPA ID:	CAL000045880
Trans EPA ID:	ILD984908202
Trans Name:	Not reported
Trans 2 EPA ID:	ILD984908202
Trans 2 Name:	Not reported
TSDf EPA ID:	CAD070148432
Trans Name:	Not reported
TSDf Alt EPA ID:	Not reported
TSDf Alt Name:	Not reported
Waste Code:	541
RCRA Code:	D011
Meth Code:	H01
Quantity Tons:	0.2293
Waste Quantity:	55
Quantity Unit:	G
Additional Code 1:	Not reported
Additional Code 2:	Not reported
Additional Code 3:	Not reported
Additional Code 4:	Not reported
Additional Code 5:	Not reported
Year:	1995
Shipment Date:	19950209
Creation Date:	3/29/1996 0:00:00
Receipt Date:	19950209
Manifest ID:	95307742
Gen EPA ID:	CAL000045880
Trans EPA ID:	CAD070148432
Trans Name:	Not reported
Trans 2 EPA ID:	Not reported
Trans 2 Name:	Not reported
TSDf EPA ID:	CAD070148432
Trans Name:	Not reported
TSDf Alt EPA ID:	CAD070148432
TSDf Alt Name:	Not reported
Waste Code:	541
RCRA Code:	D011
Meth Code:	T03
Quantity Tons:	0.2293
Waste Quantity:	55

Map ID  
Direction  
Distance  
Elevation

MAP FINDINGS

Site

Database(s)

EDR ID Number  
EPA ID Number

**VISICOM DESIGN GROUP (Continued)**

**S113040116**

Quantity Unit:	G
Additional Code 1:	Not reported
Additional Code 2:	Not reported
Additional Code 3:	Not reported
Additional Code 4:	Not reported
Additional Code 5:	Not reported
Name:	VISICOM DESIGN GROUP
Address:	2635 PARK BLVD
Address 2:	Not reported
City,State,Zip:	PALO ALTO, CA 943060000
Year:	1996
Gepaid:	CAL000045880
Contact:	LISA VENOSTA - ADMIN COORDINT
Telephone:	4153258608
Mailing Name:	Not reported
Mailing Address:	2625 PARK BLVD
Gen County:	43
Waste Category:	Photochemicals/photoprocessing waste
TSD EPA ID:	CAD070148432
TSD County:	01
Disposal Method:	Not reported
Tons:	0.1251
Additional Info:	
Year:	1996
Shipment Date:	19960909
Creation Date:	5/30/1997 0:00:00
Receipt Date:	19960913
Manifest ID:	96070428
Gen EPA ID:	CAL000045880
Trans EPA ID:	ILD984908202
Trans Name:	Not reported
Trans 2 EPA ID:	ILD984908202
Trans 2 Name:	Not reported
TSD EPA ID:	CA0000084517
Trans Name:	Not reported
TSD EPA ID:	Not reported
TSD Alt Name:	Not reported
Waste Code:	Not reported
RCRA Code:	D011
Meth Code:	Not reported
Quantity Tons:	0.1251
Waste Quantity:	30
Quantity Unit:	G
Additional Code 1:	Not reported
Additional Code 2:	Not reported
Additional Code 3:	Not reported
Additional Code 4:	Not reported
Additional Code 5:	Not reported
Year:	1996
Shipment Date:	19960206
Creation Date:	10/10/1996 0:00:00
Receipt Date:	19960208
Manifest ID:	95981652
Gen EPA ID:	CAL000045880

Map ID  
Direction  
Distance  
Elevation

MAP FINDINGS

Site

Database(s)

EDR ID Number  
EPA ID Number

**VISICOM DESIGN GROUP (Continued)**

**S113040116**

Trans EPA ID:	ILD984908202
Trans Name:	Not reported
Trans 2 EPA ID:	ILD984908202
Trans 2 Name:	Not reported
TSDf EPA ID:	CAD070148432
Trans Name:	Not reported
TSDf Alt EPA ID:	CAD070148432
TSDf Alt Name:	Not reported
Waste Code:	541
RCRA Code:	D011
Meth Code:	Not reported
Quantity Tons:	0.1251
Waste Quantity:	30
Quantity Unit:	G
Additional Code 1:	Not reported
Additional Code 2:	Not reported
Additional Code 3:	Not reported
Additional Code 4:	Not reported
Additional Code 5:	Not reported
Year:	1996
Shipment Date:	19960709
Creation Date:	5/20/1997 0:00:00
Receipt Date:	19960711
Manifest ID:	96070426
Gen EPA ID:	CAL000045880
Trans EPA ID:	ILD984908202
Trans Name:	Not reported
Trans 2 EPA ID:	ILD984908202
Trans 2 Name:	Not reported
TSDf EPA ID:	CA0000084517
Trans Name:	Not reported
TSDf Alt EPA ID:	Not reported
TSDf Alt Name:	Not reported
Waste Code:	Not reported
RCRA Code:	D011
Meth Code:	Not reported
Quantity Tons:	0.1251
Waste Quantity:	30
Quantity Unit:	G
Additional Code 1:	Not reported
Additional Code 2:	Not reported
Additional Code 3:	Not reported
Additional Code 4:	Not reported
Additional Code 5:	Not reported
Year:	1996
Shipment Date:	19961118
Creation Date:	5/21/1997 0:00:00
Receipt Date:	19961122
Manifest ID:	96508015
Gen EPA ID:	CAL000045880
Trans EPA ID:	ILD984908202
Trans Name:	Not reported
Trans 2 EPA ID:	ILD984908202
Trans 2 Name:	Not reported
TSDf EPA ID:	CA0000084517



Map ID  
Direction  
Distance  
Elevation

MAP FINDINGS

Site

Database(s)

EDR ID Number  
EPA ID Number

**VISICOM DESIGN GROUP (Continued)**

**S113040116**

Trans Name:	Not reported
TSDF Alt EPA ID:	Not reported
TSDF Alt Name:	Not reported
Waste Code:	541
RCRA Code:	D011
Meth Code:	H01
Quantity Tons:	0.1251
Waste Quantity:	30
Quantity Unit:	G
Additional Code 1:	Not reported
Additional Code 2:	Not reported
Additional Code 3:	Not reported
Additional Code 4:	Not reported
Additional Code 5:	Not reported
Name:	VISICOM DESIGN GROUP
Address:	2635 PARK BLVD
Address 2:	Not reported
City,State,Zip:	PALO ALTO, CA 943060000
Year:	1996
Gepaid:	CAL000045880
Contact:	LISA VENOSTA - ADMIN COORDINT
Telephone:	4153258608
Mailing Name:	Not reported
Mailing Address:	2625 PARK BLVD
Gen County:	43
Waste Category:	Photochemicals/photoprocessing waste
TSD EPA ID:	CA0000084517
TSD County:	34
Disposal Method:	Transfer Station
Tons:	0.1251
Additional Info:	
Year:	1996
Shipment Date:	19960909
Creation Date:	5/30/1997 0:00:00
Receipt Date:	19960913
Manifest ID:	96070428
Gen EPA ID:	CAL000045880
Trans EPA ID:	ILD984908202
Trans Name:	Not reported
Trans 2 EPA ID:	ILD984908202
Trans 2 Name:	Not reported
TSDF EPA ID:	CA0000084517
Trans Name:	Not reported
TSDF Alt EPA ID:	Not reported
TSDF Alt Name:	Not reported
Waste Code:	Not reported
RCRA Code:	D011
Meth Code:	Not reported
Quantity Tons:	0.1251
Waste Quantity:	30
Quantity Unit:	G
Additional Code 1:	Not reported
Additional Code 2:	Not reported
Additional Code 3:	Not reported
Additional Code 4:	Not reported

Map ID  
Direction  
Distance  
Elevation

MAP FINDINGS

Site

Database(s)

EDR ID Number  
EPA ID Number

**VISICOM DESIGN GROUP (Continued)**

**S113040116**

Additional Code 5:	Not reported
Year:	1996
Shipment Date:	19960206
Creation Date:	10/10/1996 0:00:00
Receipt Date:	19960208
Manifest ID:	95981652
Gen EPA ID:	CAL000045880
Trans EPA ID:	ILD984908202
Trans Name:	Not reported
Trans 2 EPA ID:	ILD984908202
Trans 2 Name:	Not reported
TSDf EPA ID:	CAD070148432
Trans Name:	Not reported
TSDf Alt EPA ID:	CAD070148432
TSDf Alt Name:	Not reported
Waste Code:	541
RCRA Code:	D011
Meth Code:	Not reported
Quantity Tons:	0.1251
Waste Quantity:	30
Quantity Unit:	G
Additional Code 1:	Not reported
Additional Code 2:	Not reported
Additional Code 3:	Not reported
Additional Code 4:	Not reported
Additional Code 5:	Not reported
Year:	1996
Shipment Date:	19960709
Creation Date:	5/20/1997 0:00:00
Receipt Date:	19960711
Manifest ID:	96070426
Gen EPA ID:	CAL000045880
Trans EPA ID:	ILD984908202
Trans Name:	Not reported
Trans 2 EPA ID:	ILD984908202
Trans 2 Name:	Not reported
TSDf EPA ID:	CA0000084517
Trans Name:	Not reported
TSDf Alt EPA ID:	Not reported
TSDf Alt Name:	Not reported
Waste Code:	Not reported
RCRA Code:	D011
Meth Code:	Not reported
Quantity Tons:	0.1251
Waste Quantity:	30
Quantity Unit:	G
Additional Code 1:	Not reported
Additional Code 2:	Not reported
Additional Code 3:	Not reported
Additional Code 4:	Not reported
Additional Code 5:	Not reported
Year:	1996
Shipment Date:	19961118
Creation Date:	5/21/1997 0:00:00

Map ID  
Direction  
Distance  
Elevation

MAP FINDINGS

Site

Database(s)

EDR ID Number  
EPA ID Number

**VISICOM DESIGN GROUP (Continued)**

**S113040116**

Receipt Date: 19961122  
Manifest ID: 96508015  
Gen EPA ID: CAL000045880  
Trans EPA ID: ILD984908202  
Trans Name: Not reported  
Trans 2 EPA ID: ILD984908202  
Trans 2 Name: Not reported  
TSD EPA ID: CA0000084517  
Trans Name: Not reported  
TSD EPA ID: Not reported  
TSD Name: Not reported  
Waste Code: 541  
RCRA Code: D011  
Meth Code: H01  
Quantity Tons: 0.1251  
Waste Quantity: 30  
Quantity Unit: G  
Additional Code 1: Not reported  
Additional Code 2: Not reported  
Additional Code 3: Not reported  
Additional Code 4: Not reported  
Additional Code 5: Not reported

Name: VISICOM DESIGN GROUP  
Address: 2635 PARK BLVD  
Address 2: Not reported  
City,State,Zip: PALO ALTO, CA 943060000  
Year: 1996  
Gepaid: CAL000045880  
Contact: LISA VENOSTA - ADMIN COORDINT  
Telephone: 4153258608  
Mailing Name: Not reported  
Mailing Address: 2625 PARK BLVD  
Gen County: 43  
Waste Category: Not reported  
TSD EPA ID: CA0000084517  
TSD County: 34  
Disposal Method: Not reported  
Tons: 0.2502

Additional Info:  
Year: 1996  
Shipment Date: 19960909  
Creation Date: 5/30/1997 0:00:00  
Receipt Date: 19960913  
Manifest ID: 96070428  
Gen EPA ID: CAL000045880  
Trans EPA ID: ILD984908202  
Trans Name: Not reported  
Trans 2 EPA ID: ILD984908202  
Trans 2 Name: Not reported  
TSD EPA ID: CA0000084517  
Trans Name: Not reported  
TSD EPA ID: Not reported  
TSD Name: Not reported  
Waste Code: Not reported  
RCRA Code: D011

Map ID  
Direction  
Distance  
Elevation

MAP FINDINGS

Site

Database(s)

EDR ID Number  
EPA ID Number

**VISICOM DESIGN GROUP (Continued)**

**S113040116**

Meth Code:	Not reported
Quantity Tons:	0.1251
Waste Quantity:	30
Quantity Unit:	G
Additional Code 1:	Not reported
Additional Code 2:	Not reported
Additional Code 3:	Not reported
Additional Code 4:	Not reported
Additional Code 5:	Not reported
Year:	1996
Shipment Date:	19960206
Creation Date:	10/10/1996 0:00:00
Receipt Date:	19960208
Manifest ID:	95981652
Gen EPA ID:	CAL000045880
Trans EPA ID:	ILD984908202
Trans Name:	Not reported
Trans 2 EPA ID:	ILD984908202
Trans 2 Name:	Not reported
TSDf EPA ID:	CAD070148432
Trans Name:	Not reported
TSDf Alt EPA ID:	CAD070148432
TSDf Alt Name:	Not reported
Waste Code:	541
RCRA Code:	D011
Meth Code:	Not reported
Quantity Tons:	0.1251
Waste Quantity:	30
Quantity Unit:	G
Additional Code 1:	Not reported
Additional Code 2:	Not reported
Additional Code 3:	Not reported
Additional Code 4:	Not reported
Additional Code 5:	Not reported
Year:	1996
Shipment Date:	19960709
Creation Date:	5/20/1997 0:00:00
Receipt Date:	19960711
Manifest ID:	96070426
Gen EPA ID:	CAL000045880
Trans EPA ID:	ILD984908202
Trans Name:	Not reported
Trans 2 EPA ID:	ILD984908202
Trans 2 Name:	Not reported
TSDf EPA ID:	CA0000084517
Trans Name:	Not reported
TSDf Alt EPA ID:	Not reported
TSDf Alt Name:	Not reported
Waste Code:	Not reported
RCRA Code:	D011
Meth Code:	Not reported
Quantity Tons:	0.1251
Waste Quantity:	30
Quantity Unit:	G
Additional Code 1:	Not reported

Map ID  
Direction  
Distance  
Elevation

MAP FINDINGS

Site

Database(s)

EDR ID Number  
EPA ID Number

**VISICOM DESIGN GROUP (Continued)**

**S113040116**

Additional Code 2: Not reported  
Additional Code 3: Not reported  
Additional Code 4: Not reported  
Additional Code 5: Not reported

Year: 1996  
Shipment Date: 19961118  
Creation Date: 5/21/1997 0:00:00  
Receipt Date: 19961122  
Manifest ID: 96508015  
Gen EPA ID: CAL000045880  
Trans EPA ID: ILD984908202  
Trans Name: Not reported  
Trans 2 EPA ID: ILD984908202  
Trans 2 Name: Not reported  
TSD EPA ID: CA0000084517  
Trans Name: Not reported  
TSD EPA ID: Not reported  
TSD Alt Name: Not reported  
Waste Code: 541  
RCRA Code: D011  
Meth Code: H01  
Quantity Tons: 0.1251  
Waste Quantity: 30  
Quantity Unit: G  
Additional Code 1: Not reported  
Additional Code 2: Not reported  
Additional Code 3: Not reported  
Additional Code 4: Not reported  
Additional Code 5: Not reported

Name: VISICOM DESIGN GROUP  
Address: 2635 PARK BLVD  
Address 2: Not reported  
City,State,Zip: PALO ALTO, CA 943060000  
Year: 1992  
Gepaid: CAL000045880  
Contact: LISA VENOSTA - ADMIN COORDINT  
Telephone: 4153258608  
Mailing Name: Not reported  
Mailing Address: 2625 PARK BLVD  
Gen County: 0  
Waste Category: Photochemicals/photoprocessing waste  
TSD EPA ID: CAD070148432  
TSD County: 1  
Disposal Method: Not reported  
Tons: 1.8556

Name: VISICOM DESIGN GROUP  
Address: 2635 PARK BLVD  
Address 2: Not reported  
City,State,Zip: PALO ALTO, CA 943060000  
Year: 1993  
Gepaid: CAL000045880  
Contact: LISA VENOSTA - ADMIN COORDINT  
Telephone: 4153258608

Map ID  
Direction  
Distance  
Elevation

MAP FINDINGS

Site

Database(s)

EDR ID Number  
EPA ID Number

**VISICOM DESIGN GROUP (Continued)**

**S113040116**

Mailing Name: Not reported  
Mailing Address: 2625 PARK BLVD  
Gen County: 43  
Waste Category: Photochemicals/photoprocessing waste  
TSD EPA ID: CAD070148432  
TSD County: 01  
Disposal Method: Treatment, Incineration  
Tons: 0.6671

Additional Info:

Year: 1993  
Shipment Date: 19930614  
Creation Date: 3/26/1996 0:00:00  
Receipt Date: 19930615  
Manifest ID: 90894167  
Gen EPA ID: CAL000045880  
Trans EPA ID: CAD070148432  
Trans Name: Not reported  
Trans 2 EPA ID: Not reported  
Trans 2 Name: Not reported  
TSD EPA ID: CAD070148432  
Trans Name: Not reported  
TSD EPA ID: CAD070148432  
TSD EPA Alt Name: Not reported  
Waste Code: 541  
RCRA Code: D011  
Meth Code: T03  
Quantity Tons: 0.2085  
Waste Quantity: 50  
Quantity Unit: G  
Additional Code 1: Not reported  
Additional Code 2: Not reported  
Additional Code 3: Not reported  
Additional Code 4: Not reported  
Additional Code 5: Not reported

Year: 1993  
Shipment Date: 19930903  
Creation Date: 9/12/1995 0:00:00  
Receipt Date: 19930907  
Manifest ID: 90894168  
Gen EPA ID: CAL000045880  
Trans EPA ID: CAD070148432  
Trans Name: Not reported  
Trans 2 EPA ID: Not reported  
Trans 2 Name: Not reported  
TSD EPA ID: CAD070148432  
Trans Name: Not reported  
TSD EPA Alt Name: Not reported  
TSD EPA Alt Name: Not reported  
Waste Code: 541  
RCRA Code: D011  
Meth Code: T03  
Quantity Tons: 0.2293  
Waste Quantity: 55  
Quantity Unit: G  
Additional Code 1: Not reported  
Additional Code 2: Not reported

Map ID  
Direction  
Distance  
Elevation

MAP FINDINGS

Site

Database(s)

EDR ID Number  
EPA ID Number

**VISICOM DESIGN GROUP (Continued)**

**S113040116**

Additional Code 3: Not reported  
Additional Code 4: Not reported  
Additional Code 5: Not reported  
  
Year: 1993  
Shipment Date: 19930211  
Creation Date: 9/15/1995 0:00:00  
Receipt Date: 19930212  
Manifest ID: 92161598  
Gen EPA ID: CAL000045880  
Trans EPA ID: CAD070148432  
Trans Name: Not reported  
Trans 2 EPA ID: Not reported  
Trans 2 Name: Not reported  
TSD EPA ID: CAD070148432  
Trans Name: Not reported  
TSD Alt EPA ID: CAD070148432  
TSD Alt Name: Not reported  
Waste Code: 541  
RCRA Code: D011  
Meth Code: T03  
Quantity Tons: 0.2293  
Waste Quantity: 55  
Quantity Unit: G  
Additional Code 1: Not reported  
Additional Code 2: Not reported  
Additional Code 3: Not reported  
Additional Code 4: Not reported  
Additional Code 5: Not reported

Name: VISICOM DESIGN GROUP  
Address: 2635 PARK BLVD  
Address 2: Not reported  
City,State,Zip: PALO ALTO, CA 943060000  
Year: 1991  
Gepaid: CAL000045880  
Contact: LISA VENOSTA - ADMIN COORDINT  
Telephone: 4153258608  
Mailing Name: Not reported  
Mailing Address: 2625 PARK BLVD  
Gen County: 0  
Waste Category: Fly ash, bottom ash and retort ash  
TSD EPA ID: CAD070148432  
TSD County: 1  
Disposal Method: Not reported  
Tons: 0.2085

[Click this hyperlink](#) while viewing on your computer to access  
2 additional CA HAZNET: record(s) in the EDR Site Report.

Name: VISICOM DESIGN GROUP  
Address: 2635 PARK BLVD  
Address 2: Not reported  
City,State,Zip: PALO ALTO, CA 943060000  
Year: 1991  
Gepaid: CAL000045880

Map ID  
Direction  
Distance  
Elevation

MAP FINDINGS

Site

Database(s)

EDR ID Number  
EPA ID Number

**VISICOM DESIGN GROUP (Continued)**

**S113040116**

Contact: LISA VENOSTA - ADMIN COORDINT  
Telephone: 4153258608  
Mailing Name: Not reported  
Mailing Address: 2625 PARK BLVD  
Gen County: 0  
Waste Category: Photochemicals/photoprocessing waste  
TSD EPA ID: CAD070148432  
TSD County: 1  
Disposal Method: Not reported  
Tons: 1.105

[Click this hyperlink](#) while viewing on your computer to access 2 additional CA HAZNET: record(s) in the EDR Site Report.

**HWTS:**

Name: VISICOM DESIGN GROUP  
Address: 2635 PARK BLVD  
Address 2: Not reported  
City,State,Zip: PALO ALTO, CA 943060000  
EPA ID: CAL000045880  
Inactive Date: 06/30/1997  
Create Date: 01/28/1995  
Last Act Date: 04/17/1998  
Mailing Name: Not reported  
Mailing Address: 2625 PARK BLVD  
Mailing Address 2: Not reported  
Mailing City,State,Zip: PALO ALTO, CA 943061921  
Owner Name: VISICOM DESIGN GRP  
Owner Address: 2635 PARK BLVD  
Owner Address 2: Not reported  
Owner City,State,Zip: PALO ALTO, CA 943061921  
Contact Name: LISA VENOSTA - ADMIN COORDINT  
Contact Address: INACTIVE PER VQ97 SA  
Contact Address 2: Not reported  
City,State,Zip: PALO ALTO, CA 943060000

**D36** 1X CHEVRON U S A #1001005  
**SE** 2655 PARK BLVD  
**< 1/8** PALO ALTO, CA 94306  
**0.076 mi.**  
**401 ft.** Site 2 of 3 in cluster D

**HWTS** S124534956  
N/A

**Relative:**  
**Lower**  
**Actual:**  
**25 ft.**

**HWTS:**  
Name: 1X CHEVRON U S A #1001005  
Address: 2655 PARK BLVD  
Address 2: Not reported  
City,State,Zip: PALO ALTO, CA 943060000  
EPA ID: CAC000609936  
Inactive Date: 10/25/2000  
Create Date: 06/21/1991  
Last Act Date: 10/25/2000  
Mailing Name: Not reported  
Mailing Address: --  
Mailing Address 2: Not reported  
Mailing City,State,Zip: SAN RAMON, CA 945830804  
Owner Name: CHEVRON U S A  
Owner Address: --



Map ID  
Direction  
Distance  
Elevation

MAP FINDINGS

Site

Database(s)

EDR ID Number  
EPA ID Number

1X CHEVRON U S A #1001005 (Continued)

S124534956

Owner Address 2: Not reported  
Owner City,State,Zip: --, 99 --  
Contact Name: AKPORIAYE, VIOLET  
Contact Address: --  
Contact Address 2: Not reported  
City,State,Zip: --, 99 --

D37  
SE  
< 1/8  
0.076 mi.  
401 ft.

1X CHEVRON USA/PALO ALTO BULK PLANT  
2655 PARK BLVD  
PALO ALTO, CA 94306

HWTS S124535548  
N/A

Site 3 of 3 in cluster D

Relative:  
Lower  
Actual:  
25 ft.

HWTS:  
Name: 1X CHEVRON USA/PALO ALTO BULK PLANT  
Address: 2655 PARK BLVD  
Address 2: Not reported  
City,State,Zip: PALO ALTO, CA 943060000  
EPA ID: CAC000627336  
Inactive Date: 10/25/2000  
Create Date: 10/02/1991  
Last Act Date: 08/06/2001  
Mailing Name: Not reported  
Mailing Address: --  
Mailing Address 2: Not reported  
Mailing City,State,Zip: SAN RAMON, CA 945830804  
Owner Name: CHEVRON USA  
Owner Address: --  
Owner Address 2: Not reported  
Owner City,State,Zip: --, 99 --  
Contact Name: TAMMY HODGE  
Contact Address: --  
Contact Address 2: Not reported  
City,State,Zip: --, 99 --

C38  
South  
< 1/8  
0.083 mi.  
436 ft.

COUNTY OF SANTA CLARA  
231 GRANT AVE  
PALO ALTO, CA 94306

HWTS S124611237  
N/A

Site 20 of 21 in cluster C

Relative:  
Lower  
Actual:  
28 ft.

HWTS:  
Name: COUNTY OF SANTA CLARA  
Address: 231 GRANT AVE  
Address 2: Not reported  
City,State,Zip: PALO ALTO, CA 94306  
EPA ID: CAC002684703  
Inactive Date: 07/25/2012  
Create Date: 01/26/2012  
Last Act Date: 01/26/2012  
Mailing Name: Not reported  
Mailing Address: 231 GRANT AVE  
Mailing Address 2: Not reported  
Mailing City,State,Zip: PALO ALTO, CA 94306  
Owner Name: COUNTY OF SANTA CLARA  
Owner Address: 231 GRANT AVE

Map ID  
Direction  
Distance  
Elevation

MAP FINDINGS

Site

Database(s)

EDR ID Number  
EPA ID Number

COUNTY OF SANTA CLARA (Continued)

S124611237

Owner Address 2: Not reported  
Owner City,State,Zip: PALO ALTO, CA 94306  
Contact Name: CINDY JORDAN  
Contact Address: 231 GRANT AVE  
Contact Address 2: Not reported  
City,State,Zip: PALO ALTO, CA 94306

C39  
South  
< 1/8  
0.083 mi.  
436 ft.

DOHS SANTA CLARA COUNTY  
231 GRANT AVE  
SANTA CLARA, CA 94306

RCRA-SQG 1000375768  
CAD981404635

Site 21 of 21 in cluster C

Relative:  
Lower  
Actual:  
28 ft.

RCRA-SQG:  
Date form received by agency: 1996-09-01 00:00:00.0  
Facility name: DOHS SANTA CLARA COUNTY  
Facility address: 231 GRANT AVE  
SANTA CLARA, CA 94306  
EPA ID: CAD981404635  
Contact: Not reported  
Contact address: Not reported  
Not reported  
Contact country: US  
Contact telephone: Not reported  
Contact email: Not reported  
EPA Region: 09  
Classification: Small Small Quantity Generator  
Description: Handler: generates more than 100 and less than 1000 kg of hazardous waste during any calendar month and accumulates less than 6000 kg of hazardous waste at any time; or generates 100 kg or less of hazardous waste during any calendar month, and accumulates more than 1000 kg of hazardous waste at any time

Owner/Operator Summary:

Owner/operator name: STATE OF CALIFORNIA  
Owner/operator address: NOT REQUIRED  
NOT REQUIRED, ME 99999  
Owner/operator country: Not reported  
Owner/operator telephone: 415-555-1212  
Owner/operator email: Not reported  
Owner/operator fax: Not reported  
Owner/operator extension: Not reported  
Legal status: State  
Owner/Operator Type: Owner  
Owner/Op start date: Not reported  
Owner/Op end date: Not reported

Owner/operator name: NOT REQUIRED  
Owner/operator address: NOT REQUIRED  
NOT REQUIRED, ME 99999  
Owner/operator country: Not reported  
Owner/operator telephone: 415-555-1212  
Owner/operator email: Not reported  
Owner/operator fax: Not reported  
Owner/operator extension: Not reported  
Legal status: State  
Owner/Operator Type: Operator

Map ID  
 Direction  
 Distance  
 Elevation

MAP FINDINGS

Site

Database(s)

EDR ID Number  
 EPA ID Number

**DOHS SANTA CLARA COUNTY (Continued)**

**1000375768**

Owner/Op start date: Not reported  
 Owner/Op end date: Not reported

Handler Activities Summary:

U.S. importer of hazardous waste: No  
 Mixed waste (haz. and radioactive): No  
 Recycler of hazardous waste: No  
 Transporter of hazardous waste: No  
 Treater, storer or disposer of HW: No  
 Underground injection activity: No  
 On-site burner exemption: No  
 Furnace exemption: No  
 Used oil fuel burner: No  
 Used oil processor: No  
 User oil refiner: No  
 Used oil fuel marketer to burner: No  
 Used oil Specification marketer: No  
 Used oil transfer facility: No  
 Used oil transporter: No

Historical Generators:

Date form received by agency: 1986-05-16 00:00:00.0  
 Site name: DOHS SANTA CLARA COUNTY  
 Classification: Large Quantity Generator

Violation Status: No violations found

**40  
 NW  
 < 1/8  
 0.086 mi.  
 455 ft.**

**HOME CLEANERS  
 156 CALIFORNIA AVE  
 PALO ALTO, CA 94306**

**EDR Hist Cleaner 1020006044  
 N/A**

**Relative:  
 Higher**

EDR Hist Cleaner

**Actual:  
 33 ft.**

Year:	Name:	Type:
1969	HOME CLEANERS	Drycleaning Plants, Except Rugs
1970	HOME CLEANERS	Drycleaning Plants, Except Rugs
1971	HOME CLEANERS	Drycleaning Plants, Except Rugs
1972	HOME CLEANERS	Drycleaning Plants, Except Rugs

**E41  
 WNW  
 < 1/8  
 0.088 mi.  
 464 ft.**

**SCHNUR & ASSOCIATES\*  
 210 CALIFORNIA AVE  
 PALO ALTO, CA 94306**

**EDR Hist Auto 1022041387  
 N/A**

**Relative:  
 Higher**

EDR Hist Auto

**Actual:  
 34 ft.**

Year:	Name:	Type:
1969	SCHNUR & ASSOCIATES*	Gasoline Service Stations
1970	SCHNUR & ASSOCIATES*	Gasoline Service Stations
1971	SCHNUR & ASSOCIATES*	Gasoline Service Stations
1972	SCHNUR & ASSOCIATES*	Gasoline Service Stations

Map ID  
 Direction  
 Distance  
 Elevation

MAP FINDINGS

Site

Database(s)

EDR ID Number  
 EPA ID Number

42  
 ENE  
 < 1/8  
 0.092 mi.  
 488 ft.

**OREGON EXPRESSWAY UNDERPASS  
 XING OF OREGON EXPRESSWAY & ALMA STREET  
 PALO ALTO, CA 94304**

**ENVIROSTOR 1000236244  
 N/A**

**Relative:  
 Lower  
 Actual:  
 12 ft.**

**ENVIROSTOR:**  
 Name: OREGON EXPRESSWAY UNDERPASS  
 Address: XING OF OREGON EXPRESSWAY & ALMA STREET  
 City,State,Zip: PALO ALTO, CA 94304  
 Facility ID: 43170004  
 Status: Refer: RWQCB  
 Status Date: 02/03/1993  
 Site Code: Not reported  
 Site Type: Historical  
 Site Type Detailed: \* Historical  
 Acres: Not reported  
 NPL: NO  
 Regulatory Agencies: RWQCB 2 - San Francisco Bay  
 Lead Agency: RWQCB 2 - San Francisco Bay  
 Program Manager: Not reported  
 Supervisor: Referred - Not Assigned  
 Division Branch: Cleanup Berkeley  
 Assembly: 21  
 Senate: Not reported  
 Special Program: Not reported  
 Restricted Use: NO  
 Site Mgmt Req: NONE SPECIFIED  
 Funding: Not reported  
 Latitude: 37.42895  
 Longitude: -122.1408  
 APN: NONE SPECIFIED  
 Past Use: NONE SPECIFIED  
 Potential COC: NONE SPECIFIED  
 Confirmed COC: NONE SPECIFIED  
 Potential Description: NONE SPECIFIED  
 Alias Name: CAD982399800  
 Alias Type: EPA Identification Number  
 Alias Name: 43170004  
 Alias Type: Envirostor ID Number

**Completed Info:**  
 Completed Area Name: PROJECT WIDE  
 Completed Sub Area Name: Not reported  
 Completed Document Type: Site Screening  
 Completed Date: 02/03/1993  
 Comments: The Oregon Expressway Underpass site is the location of a dewatering system that collects local groundwater for discharge into a culvert. This helps in maintaining a dry roadway and has been in operation since 1959. The site is adjacent to the Hewlett-Packard (HP) facility located at 640 Page Mill Road where groundwater contamination has been discovered. Contaminants have migrated from HP far enough to be intercepted by the Oregon Expressway Underpass dewatering system. In addition to HP, other facilities like Alza Corp, Aydin Energy, Commodore, etc. are believed to have contributed to the plume. The RWQCB is the lead agency for the site and has issued order 87-129 to address the problem. Contaminants detected at this site include the following: trichloroethylene 190 PPB; perchloroethylene 110 PPB; trichloroethylene 25 PPB; 1,1-dichloroethylene 3.1 PPB; and TRANS -1,2-dichloroethylene 24 PPB; U.S. EPA FIT has recommended NFA under

Map ID  
Direction  
Distance  
Elevation

MAP FINDINGS

Site

Database(s)

EDR ID Number  
EPA ID Number

**OREGON EXPRESSWAY UNDERPASS (Continued)**

**1000236244**

CERCLIS.

Completed Area Name: PROJECT WIDE  
Completed Sub Area Name: Not reported  
Completed Document Type: \* Discovery  
Completed Date: 04/27/1989  
Comments: FACILITY IDENTIFIED EPA FIT PRELIMINARY ASSESSMENT EPA COMPLETED PRELIMINARY ASSESSMENT AND RECOMMEND NO FURTHER ACTION; STATE RECOMMENDATION IS SITE SCREENING.

Future Area Name: Not reported  
Future Sub Area Name: Not reported  
Future Document Type: Not reported  
Future Due Date: Not reported  
Schedule Area Name: Not reported  
Schedule Sub Area Name: Not reported  
Schedule Document Type: Not reported  
Schedule Due Date: Not reported  
Schedule Revised Date: Not reported

**E43**  
**West**  
**< 1/8**  
**0.099 mi.**  
**521 ft.**

**NORGE CLEANERS**  
**240 S CALIFORNIA AVE**  
**PALO ALTO, CA 94306**

**EDR Hist Cleaner 1018846457**  
**N/A**

**Site 2 of 7 in cluster E**

**Relative:**  
**Higher**

EDR Hist Cleaner

**Actual:**  
**34 ft.**

Year:	Name:	Type:
1974	CALIFORNIA AVENUE NORGE VILLAG	Drycleaning Plants, Except Rugs
1975	CALIFORNIA AVENUE NORGE VILLAG	Drycleaning Plants, Except Rugs
1976	CALIFORNIA AVENUE NORGE VILLAG	Drycleaning Plants, Except Rugs
1977	CALIFORNIA AVENUE NORGE VILLAG	Drycleaning Plants, Except Rugs
1978	CALIFORNIA AVENUE NORGE VILLAG	Drycleaning Plants, Except Rugs
1979	CALIFORNIA AVENUE NORGE VILLAG	Drycleaning Plants, Except Rugs
1980	CALIFORNIA AVENUE NORGE VILLAG	Drycleaning Plants, Except Rugs
1982	CALIFORNIA AVENUE NORGE VILLAG	Drycleaning Plants, Except Rugs
1983	NORGE CLEANERS	Drycleaning Plants, Except Rugs
1983	CALIFORNIA AVENUE NORGE VILLAG	Drycleaning Plants, Except Rugs
1985	NORGE CLEANERS	Drycleaning Plants, Except Rugs
1986	NORGE CLEANERS	Drycleaning Plants, Except Rugs
1987	NORGE CLEANERS	Drycleaning Plants, Except Rugs
1988	NORGE CLEANERS	Drycleaning Plants, Except Rugs
1989	NORGE CLEANERS	Drycleaning Plants, Except Rugs
1990	NORGE CLEANERS	Drycleaning Plants, Except Rugs
1991	NORGE CLEANERS	Drycleaning Plants, Except Rugs
1992	NORGE CLEANERS	Drycleaning Plants, Except Rugs
1993	NORGE CLEANERS	Drycleaning Plants, Except Rugs
1994	NORGE CLEANERS	Drycleaning Plants, Except Rugs
1995	NORGE CLEANERS	Drycleaning Plants, Except Rugs
1996	NORGE CLEANERS	Drycleaning Plants, Except Rugs
1997	NORGE CLEANERS	Drycleaning Plants, Except Rugs
1998	NORGE CLEANERS	Drycleaning Plants, Except Rugs
1999	NORGE CLEANERS	Drycleaning Plants, Except Rugs
2000	NORGE CLEANERS	Drycleaning Plants, Except Rugs
2001	NORGE CLEANERS	Drycleaning Plants, Except Rugs
2002	NORGE CLEANERS	Drycleaning Plants, Except Rugs
2003	NORGE CLEANERS	Drycleaning Plants, Except Rugs

Map ID  
Direction  
Distance  
Elevation

MAP FINDINGS

Site

Database(s)

EDR ID Number  
EPA ID Number

**NORGE CLEANERS (Continued)**

**1018846457**

2004	NORGE CLEANERS	Drycleaning Plants, Except Rugs
2005	NORGE CLEANERS	Drycleaning Plants, Except Rugs
2006	NORGE CLEANERS	Drycleaning Plants, Except Rugs
2007	NORGE CLEANERS	Drycleaning Plants, Except Rugs
2008	NORGE CLEANERS	Drycleaning Plants, Except Rugs
2009	NORGE CLEANERS	Drycleaning Plants, Except Rugs
2010	NORGE CLEANERS	Drycleaning Plants, Except Rugs
2011	NORGE CLEANERS	Drycleaning Plants, Except Rugs
2012	NORGE CLEANERS	Drycleaning Plants, Except Rugs
2013	NORGE CLEANERS	Drycleaning Plants, Except Rugs
2014	NORGE CLEANERS	Drycleaning Plants, Except Rugs

**E44**  
**West**  
**< 1/8**  
**0.099 mi.**  
**521 ft.**

**240 S CALIFORNIA AVE**  
**PALO ALTO, CA 94306**

**Site 3 of 7 in cluster E**

**RCRA NonGen / NLR 1025869184**  
**CAL000401103**

**Relative:**  
**Higher**

RCRA NonGen / NLR:

**Actual:**  
**34 ft.**

Date form received by agency: 2014-10-07 00:00:00.0  
Facility name: Not reported  
Facility address: 240 S CALIFORNIA AVE  
PALO ALTO, CA 94306-0000  
EPA ID: CAL000401103  
Contact: LINDA ELLIS  
Contact address: 240 S CALIFORNIA AVE  
PALO ALTO, CA 94306  
Contact country: Not reported  
Contact telephone: 650-327-3168  
Contact email: Not reported  
EPA Region: 09  
Classification: Non-Generator  
Description: Handler: Non-Generators do not presently generate hazardous waste

**Owner/Operator Summary:**

Owner/operator name: BOOWAN CHO  
Owner/operator address: 240 S CALIFORNIA AVE  
PALO ALTO, CA 94306  
Owner/operator country: Not reported  
Owner/operator telephone: 650-327-3168  
Owner/operator email: Not reported  
Owner/operator fax: Not reported  
Owner/operator extension: Not reported  
Legal status: Other  
Owner/Operator Type: Owner  
Owner/Op start date: Not reported  
Owner/Op end date: Not reported

Owner/operator name: LINDA ELLIS  
Owner/operator address: 240 S CALIFORNIA AVE  
PALO ALTO, CA 94306  
Owner/operator country: Not reported  
Owner/operator telephone: 650-327-3168  
Owner/operator email: Not reported  
Owner/operator fax: Not reported  
Owner/operator extension: Not reported  
Legal status: Other

Map ID  
Direction  
Distance  
Elevation

MAP FINDINGS

Site

Database(s)

EDR ID Number  
EPA ID Number

(Continued)

1025869184

Owner/Operator Type: Operator  
Owner/Op start date: Not reported  
Owner/Op end date: Not reported

Handler Activities Summary:

U.S. importer of hazardous waste: No  
Mixed waste (haz. and radioactive): No  
Recycler of hazardous waste: No  
Transporter of hazardous waste: No  
Treater, storer or disposer of HW: No  
Underground injection activity: No  
On-site burner exemption: No  
Furnace exemption: No  
Used oil fuel burner: No  
Used oil processor: No  
User oil refiner: No  
Used oil fuel marketer to burner: No  
Used oil Specification marketer: No  
Used oil transfer facility: No  
Used oil transporter: No

Violation Status: No violations found

E45  
West  
< 1/8  
0.099 mi.  
521 ft.

CALIFORNIA AV NORGE VILLAGE  
240 S CALIFORNIA AVE  
PALO ALTO, CA 94306

HWTS S124746402  
N/A

Site 4 of 7 in cluster E

Relative:  
Higher  
Actual:  
34 ft.

HWTS:

Name: CALIFORNIA AV NORGE VILLAGE  
Address: 240 S CALIFORNIA AVE  
Address 2: Not reported  
City,State,Zip: PALO ALTO, CA 943060000  
EPA ID: CAD981622574  
Inactive Date: 06/30/1998  
Create Date: 07/03/1987  
Last Act Date: 09/14/2004  
Mailing Name: Not reported  
Mailing Address: 240 S CALIFORNIA AVE  
Mailing Address 2: Not reported  
Mailing City,State,Zip: PALO ALTO, CA 943061618  
Owner Name: --  
Owner Address: --  
Owner Address 2: Not reported  
Owner City,State,Zip: --, 99 --  
Contact Name: --  
Contact Address: INACT PER 98VQ FINAL NOTICE  
Contact Address 2: - BATCH 4/27  
City,State,Zip: --, 99 --

Map ID  
Direction  
Distance  
Elevation

MAP FINDINGS

Site

Database(s)

EDR ID Number  
EPA ID Number

**E46**  
**West**  
**< 1/8**  
**0.099 mi.**  
**521 ft.**

**CALIFORNIA AVE. NORGE VILLAGE CLEANERS**  
**240 CALIFORNIA AV**  
**PALO ALTO, CA 94306**

**CERS HAZ WASTE**  
**CERS**

**S121745375**  
**N/A**

**Site 5 of 7 in cluster E**

**Relative:**  
**Higher**

**CERS HAZ WASTE:**

**Actual:**  
**34 ft.**

Name: CALIFORNIA AVE. NORGE VILLAGE CLEANERS  
Address: 240 CALIFORNIA AV  
City,State,Zip: PALO ALTO, CA 94306  
Site ID: 14491  
CERS ID: 10078279  
CERS Description: Hazardous Waste Generator

**CERS:**

Name: CALIFORNIA AVE. NORGE VILLAGE CLEANERS  
Address: 240 CALIFORNIA AV  
City,State,Zip: PALO ALTO, CA 94306  
Site ID: 14491  
CERS ID: 10078279  
CERS Description: Chemical Storage Facilities

**Violations:**

Site ID: 14491  
Site Name: CALIFORNIA AVE. NORGE VILLAGE CLEANERS  
Violation Date: 06-18-2014  
Citation: HSC 6.95 25508(a)(1) - California Health and Safety Code, Chapter 6.95, Section(s) 25508(a)(1)  
Violation Description: Failure to complete and electronically submit hazardous material inventory information for all reportable hazardous materials on site at or above reportable quantities.  
Violation Notes: Returned to compliance on 03/16/2015.  
Violation Division: Palo Alto City Fire Department  
Violation Program: HMRRP  
Violation Source: CERS

Site ID: 14491  
Site Name: CALIFORNIA AVE. NORGE VILLAGE CLEANERS  
Violation Date: 04-13-2016  
Citation: 22 CCR 12 66262.40(c) - California Code of Regulations, Title 22, Chapter 12, Section(s) 66262.40(c)  
Violation Description: Failure to determine if the waste generated is a hazardous waste and to maintain analysis results for three years.  
Violation Notes: Returned to compliance on 06/06/2016. Ms. Ellis stated that all dry cleaning lint is currently disposed of with regular trash. Ms. Ellis was advised that cleaning machine lint containing Green Earth likely qualifies as hazardous waste due to its toxicity. Determine if lint is hazardous (may chose to test lint via aquatic bioassay) and if determined to be hazardous waste, begin managing it in a closed and labeled container.  
Violation Division: Santa Clara County Environmental Health  
Violation Program: HW  
Violation Source: CERS

Site ID: 14491  
Site Name: CALIFORNIA AVE. NORGE VILLAGE CLEANERS  
Violation Date: 06-18-2014  
Citation: HSC 6.95 25508(d) - California Health and Safety Code, Chapter 6.95, Section(s) 25508(d)



Map ID  
Direction  
Distance  
Elevation

MAP FINDINGS

Site

Database(s)

EDR ID Number  
EPA ID Number

**CALIFORNIA AVE. NORGE VILLAGE CLEANERS (Continued)**

**S121745375**

Violation Description: Failure to complete and/or electronically submit a business plan when storing/handling a hazardous material at or above reportable quantities.  
Violation Notes: Returned to compliance on 03/31/2016.  
Violation Division: Palo Alto City Fire Department  
Violation Program: HMRRP  
Violation Source: CERS

Site ID: 14491  
Site Name: CALIFORNIA AVE. NORGE VILLAGE CLEANERS  
Violation Date: 06-18-2014  
Citation: HSC 6.95 25508(a)(1) - California Health and Safety Code, Chapter 6.95, Section(s) 25508(a)(1)

Violation Description: Failure to establish and electronically submit an adequate training program in safety procedures in the event of a release or threatened release of a hazardous material.  
Violation Notes: Returned to compliance on 03/16/2015.  
Violation Division: Palo Alto City Fire Department  
Violation Program: HMRRP  
Violation Source: CERS

Site ID: 14491  
Site Name: CALIFORNIA AVE. NORGE VILLAGE CLEANERS  
Violation Date: 06-18-2014  
Citation: 19 CCR 6.95 25508(a)(1) - California Code of Regulations, Title 19, Chapter 6.95, Section(s) 25508(a)(1)

Violation Description: Failure to complete and electronically submit the Business Activities Page and/or Business Owner Operator Identification Page.  
Violation Notes: Returned to compliance on 03/16/2015.  
Violation Division: Palo Alto City Fire Department  
Violation Program: HMRRP  
Violation Source: CERS

Site ID: 14491  
Site Name: CALIFORNIA AVE. NORGE VILLAGE CLEANERS  
Violation Date: 06-18-2014  
Citation: HSC 6.95 25505.1 - California Health and Safety Code, Chapter 6.95, Section(s) 25505.1

Violation Description: Failure to notify property owner in writing that the business is subject to the business plan program and has complied with its provisions.  
Violation Notes: Returned to compliance on 03/30/2016.  
Violation Division: Palo Alto City Fire Department  
Violation Program: HMRRP  
Violation Source: CERS

Site ID: 14491  
Site Name: CALIFORNIA AVE. NORGE VILLAGE CLEANERS  
Violation Date: 03-31-2018  
Citation: HSC 6.95 Multiple - California Health and Safety Code, Chapter 6.95, Section(s) Multiple

Violation Description: Business Plan Program - Administration/Documentation - General  
Violation Notes: Update CERS reporting.  
Violation Division: Palo Alto City Fire Department  
Violation Program: HMRRP  
Violation Source: CERS

Map ID  
Direction  
Distance  
Elevation

MAP FINDINGS

Site

Database(s)

EDR ID Number  
EPA ID Number

**CALIFORNIA AVE. NORGE VILLAGE CLEANERS (Continued)**

**S121745375**

Site ID: 14491  
Site Name: CALIFORNIA AVE. NORGE VILLAGE CLEANERS  
Violation Date: 06-18-2014  
Citation: HSC 6.95 25508(a)(1) - California Health and Safety Code, Chapter 6.95, Section(s) 25508(a)(1)  
Violation Description: Failure to complete and electronically submit a site map with all required content.  
Violation Notes: Returned to compliance on 03/16/2015.  
Violation Division: Palo Alto City Fire Department  
Violation Program: HMRRP  
Violation Source: CERS

Site ID: 14491  
Site Name: CALIFORNIA AVE. NORGE VILLAGE CLEANERS  
Violation Date: 06-18-2014  
Citation: HSC 6.95 25508(a)(1) - California Health and Safety Code, Chapter 6.95, Section(s) 25508(a)(1)  
Violation Description: Failure to establish and electronically submit an adequate emergency response plan and procedures for a release or threatened release of a hazardous material.  
Violation Notes: Returned to compliance on 03/16/2015.  
Violation Division: Palo Alto City Fire Department  
Violation Program: HMRRP  
Violation Source: CERS

**Evaluation:**

Eval General Type: Compliance Evaluation Inspection  
Eval Date: 09-11-2014  
Violations Found: Yes  
Eval Type: Routine done by local agency  
Eval Notes: Not reported  
Eval Division: Palo Alto City Fire Department  
Eval Program: HMRRP  
Eval Source: CERS

Eval General Type: Compliance Evaluation Inspection  
Eval Date: 03-30-2016  
Violations Found: No  
Eval Type: Routine done by local agency  
Eval Notes: Not reported  
Eval Division: Palo Alto City Fire Department  
Eval Program: HMRRP  
Eval Source: CERS

Eval General Type: Compliance Evaluation Inspection  
Eval Date: 03-31-2018  
Violations Found: Yes  
Eval Type: Routine done by local agency  
Eval Notes: Update CERS reporting.  
Eval Division: Palo Alto City Fire Department  
Eval Program: HMRRP  
Eval Source: CERS

Eval General Type: Compliance Evaluation Inspection  
Eval Date: 03-02-2017  
Violations Found: No  
Eval Type: Routine done by local agency

Map ID  
Direction  
Distance  
Elevation

MAP FINDINGS

Site

Database(s)

EDR ID Number  
EPA ID Number

**CALIFORNIA AVE. NORGE VILLAGE CLEANERS (Continued)**

**S121745375**

Eval Notes: Not reported  
Eval Division: Palo Alto City Fire Department  
Eval Program: HMRRP  
Eval Source: CERS

Eval General Type: Compliance Evaluation Inspection  
Eval Date: 03-16-2015  
Violations Found: No  
Eval Type: Routine done by local agency  
Eval Notes: Not reported  
Eval Division: Palo Alto City Fire Department  
Eval Program: HMRRP  
Eval Source: CERS

Eval General Type: Compliance Evaluation Inspection  
Eval Date: 04-13-2016  
Violations Found: Yes  
Eval Type: Routine done by local agency  
Eval Notes: Facility is a dry cleaning shop with one machine that uses Green Earth. Entire shop, including wet and dry cleaning areas, boiler room, and trashcans were inspected on 4/11/2016. Returned on 4/13/2016 to review consolidated manifests for disposal of solid dry cleaning filters and liquid sludges from 2013-2016. Facility uses towels in case of a spill, has serviced fire extinguishers, and has a current emergency posting. Waste containers are inspected weekly and employees are trained by Ms. Ellis. Aisle space is adequate, and the facility's EPA ID number is currently active. The following violations were corrected at the time of inspection by Ms. Ellis: 1x30 gallon container of hazardous waste was missing hazardous characteristics. Ms. Ellis fixed this label at the time of inspection.  
Eval Division: Santa Clara County Environmental Health  
Eval Program: HW  
Eval Source: CERS

**Affiliation:**

Affiliation Type Desc: Environmental Contact  
Entity Name: LINDA ELLIS  
Entity Title: Not reported  
Affiliation Address: 240 S. CALIFORNIA AV  
Affiliation City: PALO ALTO  
Affiliation State: CA  
Affiliation Country: Not reported  
Affiliation Zip: 94306  
Affiliation Phone: Not reported

Affiliation Type Desc: CUPA District  
Entity Name: Santa Clara County Environmental Health  
Entity Title: Not reported  
Affiliation Address: 1555 Berger Drive, Suite 300  
Affiliation City: San Jose  
Affiliation State: CA  
Affiliation Country: Not reported  
Affiliation Zip: 95112-2716  
Affiliation Phone: (408) 918-3400

Affiliation Type Desc: Parent Corporation  
Entity Name: CALIFORNIA AVE. NORGE VILLAGE CLEANERS

Map ID  
Direction  
Distance  
Elevation

MAP FINDINGS

Site

Database(s)

EDR ID Number  
EPA ID Number

**CALIFORNIA AVE. NORGE VILLAGE CLEANERS (Continued)**

**S121745375**

Entity Title: Not reported  
Affiliation Address: Not reported  
Affiliation City: Not reported  
Affiliation State: Not reported  
Affiliation Country: Not reported  
Affiliation Zip: Not reported  
Affiliation Phone: Not reported

Affiliation Type Desc: Document Preparer  
Entity Name: Linda Ellis  
Entity Title: Not reported  
Affiliation Address: Not reported  
Affiliation City: Not reported  
Affiliation State: Not reported  
Affiliation Country: Not reported  
Affiliation Zip: Not reported  
Affiliation Phone: Not reported

Affiliation Type Desc: Identification Signer  
Entity Name: LINDA ELLIS  
Entity Title: MANAGER  
Affiliation Address: Not reported  
Affiliation City: Not reported  
Affiliation State: Not reported  
Affiliation Country: Not reported  
Affiliation Zip: Not reported  
Affiliation Phone: Not reported

Affiliation Type Desc: Legal Owner  
Entity Name: LINDA ELLIS  
Entity Title: Not reported  
Affiliation Address: 240 S. CALIFORNIA AV  
Affiliation City: PALO ALTO  
Affiliation State: CA  
Affiliation Country: United States  
Affiliation Zip: 94306  
Affiliation Phone: (650) 327-3168

Affiliation Type Desc: Operator  
Entity Name: LINDA ELLIS  
Entity Title: Not reported  
Affiliation Address: Not reported  
Affiliation City: Not reported  
Affiliation State: Not reported  
Affiliation Country: Not reported  
Affiliation Zip: Not reported  
Affiliation Phone: (650) 327-3168

Affiliation Type Desc: Facility Mailing Address  
Entity Name: Mailing Address  
Entity Title: Not reported  
Affiliation Address: 240 S. CALIFORNIA AV  
Affiliation City: PALO ALTO  
Affiliation State: CA  
Affiliation Country: Not reported  
Affiliation Zip: 94306  
Affiliation Phone: Not reported

Map ID  
Direction  
Distance  
Elevation

MAP FINDINGS

Site

Database(s)

EDR ID Number  
EPA ID Number

**E47**  
**West**  
**< 1/8**  
**0.099 mi.**  
**521 ft.**

**CALIFORNIA AVENUE NORGE VILLAGE CLEANERS**  
**240 S CALIFORNIA AVE**  
**PALO ALTO, CA 94306**

**CUPA Listings** **S117572390**  
**DRYCLEANERS** **N/A**  
**HWTS**

**Site 6 of 7 in cluster E**

**Relative:**  
**Higher**

CUPA SANTA CLARA:

**Actual:**  
**34 ft.**

Name: CALIFORNIA AVE. NORGE VILLAGE CLEANERS  
Address: 240 S CALIFORNIA AV  
City,State,Zip: PALO ALTO, CA 94306  
Region: SANTA CLARA  
PE#: 2202  
Program Description: GENERATES < 100 KG/YR  
Latitude: 37.428097  
Longitude: -122.143602  
Record ID: PR0369420  
Facility ID: FA0253672

DRYCLEANERS:

Name: CALIFORNIA AVENUE NORGE VILLAGE CLEANERS  
Address: 240 S CALIFORNIA AVE  
City,State,Zip: PALO ALTO, CA 943060000  
EPA Id: CAL000401103  
NAICS Code: 81232  
NAICS Description: Drycleaning and Laundry Services (except Coin-Operated)  
SIC Code: 7211  
SIC Description: Power Laundries, Family and Commercial  
Create Date: 10/07/2014  
Facility Active: No  
Inactive Date: 06/30/2016  
Facility Addr2: Not reported  
Owner Name: CALIFORNIA AVENUE NORGE VILLAGE CLE  
Owner Address: 240 S CALIFORNIA AVE  
Owner Address 2: Not reported  
Owner Telephone: 6503273168  
Contact Name: LINDA ELLIS  
Contact Address: 240 S CALIFORNIA AVE  
Contact Address 2: Not reported  
Contact Telephone: 6503273168  
Mailing Name: Not reported  
Mailing Address 1: 240 S CALIFORNIA AVE  
Mailing Address 2: Not reported  
Mailing City: PALO ALTO  
Mailing State: CA  
Mailing Zip: 943061618  
Owner Fax: Not reported  
Region Code: 2

HWTS:

Name: CALIFORNIA AVENUE NORGE VILLAGE CLEANERS  
Address: 240 S CALIFORNIA AVE  
Address 2: Not reported  
City,State,Zip: PALO ALTO, CA 943060000  
EPA ID: CAL000401103  
Inactive Date: Not reported  
Create Date: 10/07/2014  
Last Act Date: 09/30/2019  
Mailing Name: Not reported

Map ID  
Direction  
Distance  
Elevation

MAP FINDINGS

Site

Database(s)

EDR ID Number  
EPA ID Number

**CALIFORNIA AVENUE NORGE VILLAGE CLEANERS (Continued)**

**S117572390**

Mailing Address: 240 S CALIFORNIA AVE  
Mailing Address 2: Not reported  
Mailing City,State,Zip: PALO ALTO, CA 943061618  
Owner Name: BOOWAN CHO  
Owner Address: 240 S CALIFORNIA AVE  
Owner Address 2: Not reported  
Owner City,State,Zip: PALO ALTO, CA 943061618  
Contact Name: LINDA ELLIS  
Contact Address: 240 S CALIFORNIA AVE  
Contact Address 2: Not reported  
City,State,Zip: PALO ALTO, CA 94306

NAICS:  
EPA ID: CAL000401103  
Create Date: 2014-10-07 13:39:47  
NAICS Code: 81232  
NAICS Description: Drycleaning and Laundry Services (except Coin-Operated)  
Issued EPA ID Date: 2014-10-07 13:39:47  
Inactive Date: Not reported  
Facility Name: CALIFORNIA AVENUE NORGE VILLAGE CLEANERS  
Facility Address: 240 S CALIFORNIA AVE  
Facility Address 2: Not reported  
Facility City: PALO ALTO  
Facility County: 43  
Facility State: CA  
Facility Zip: 943060000

**E48**  
**West**  
**< 1/8**  
**0.099 mi.**  
**521 ft.**

**CALIFORNIA AVE NORGE VILLAGE CLEANERS**  
**240 S CALIFORNIA AVE**  
**PALO ALTO, CA 94306**

**RCRA NonGen / NLR 1000252363**  
**EMI CAD981622574**  
**CERS**

**Site 7 of 7 in cluster E**

**Relative:**  
**Higher**  
**Actual:**  
**34 ft.**

RCRA NonGen / NLR:  
Date form received by agency: 2014-10-29 00:00:00.0  
Facility name: CALIFORNIA AVE NORGE VILLAGE CLEANERS  
Facility address: 240 S CALIFORNIA AVE  
PALO ALTO, CA 94306  
EPA ID: CAD981622574  
Contact: LINDA ELLIS  
Contact address: 240 S CALIFORNIA AVE  
PALO ALTO, CA 94306  
Contact country: US  
Contact telephone: 650-327-3168  
Contact email: 240NORGEVILLAGE@GMAIL.COM  
EPA Region: 09  
Classification: Non-Generator  
Description: Handler: Non-Generators do not presently generate hazardous waste

Owner/Operator Summary:  
Owner/operator name: NOT REQUIRED  
Owner/operator address: NOT REQUIRED  
NOT REQUIRED, ME 99999  
Owner/operator country: Not reported  
Owner/operator telephone: 415-555-1212  
Owner/operator email: Not reported  
Owner/operator fax: Not reported

Map ID  
Direction  
Distance  
Elevation

MAP FINDINGS

Site

Database(s)

EDR ID Number  
EPA ID Number

**CALIFORNIA AVE NORGE VILLAGE CLEANERS (Continued)**

**1000252363**

Owner/operator extension: Not reported  
Legal status: Private  
Owner/Operator Type: Operator  
Owner/Op start date: Not reported  
Owner/Op end date: Not reported

Handler Activities Summary:

U.S. importer of hazardous waste: No  
Mixed waste (haz. and radioactive): No  
Recycler of hazardous waste: No  
Transporter of hazardous waste: No  
Treater, storer or disposer of HW: No  
Underground injection activity: No  
On-site burner exemption: No  
Furnace exemption: No  
Used oil fuel burner: No  
Used oil processor: No  
User oil refiner: No  
Used oil fuel marketer to burner: No  
Used oil Specification marketer: No  
Used oil transfer facility: No  
Used oil transporter: No

Historical Generators:

Date form received by agency: 1996-09-01 00:00:00.0  
Site name: CALIFORNIA AV NORGE VILLAGE  
Classification: Small Quantity Generator

Date form received by agency: 1986-12-29 00:00:00.0  
Site name: CALIFORNIA AV NORGE VILLAGE  
Classification: Large Quantity Generator

Violation Status: No violations found

EMI:

Name: CALIFORNIA AVENUE NORGE VILLAG  
Address: 240 CALIFORNIA AVENUE  
City,State,Zip: PALO ALTO, CA 94306  
Year: 1990  
County Code: 43  
Air Basin: SF  
Facility ID: 5030  
Air District Name: BA  
SIC Code: 7216  
Air District Name: BAY AREA AQMD  
Community Health Air Pollution Info System: Not reported  
Consolidated Emission Reporting Rule: Not reported  
Total Organic Hydrocarbon Gases Tons/Yr: 1  
Reactive Organic Gases Tons/Yr: 0  
Carbon Monoxide Emissions Tons/Yr: 0  
NOX - Oxides of Nitrogen Tons/Yr: 0  
SOX - Oxides of Sulphur Tons/Yr: 0  
Particulate Matter Tons/Yr: 0  
Part. Matter 10 Micrometers and Smlr Tons/Yr:0

Name: CALIFORNIA AVENUE NORGE VILLAG  
Address: 240 CALIFORNIA AVENUE

Map ID  
Direction  
Distance  
Elevation

MAP FINDINGS

Site

Database(s)

EDR ID Number  
EPA ID Number

**CALIFORNIA AVE NORGE VILLAGE CLEANERS (Continued)**

**1000252363**

City,State,Zip: PALO ALTO, CA 94306  
Year: 1993  
County Code: 43  
Air Basin: SF  
Facility ID: 5030  
Air District Name: BA  
SIC Code: 7216  
Air District Name: BAY AREA AQMD  
Community Health Air Pollution Info System: Not reported  
Consolidated Emission Reporting Rule: Not reported  
Total Organic Hydrocarbon Gases Tons/Yr: 1  
Reactive Organic Gases Tons/Yr: 0  
Carbon Monoxide Emissions Tons/Yr: 0  
NOX - Oxides of Nitrogen Tons/Yr: 0  
SOX - Oxides of Sulphur Tons/Yr: 0  
Particulate Matter Tons/Yr: 0  
Part. Matter 10 Micrometers and Smllr Tons/Yr:0

Name: CALIFORNIA AVENUE NORGE VILLAG  
Address: 240 CALIFORNIA AVENUE  
City,State,Zip: PALO ALTO, CA 94306  
Year: 1996  
County Code: 43  
Air Basin: SF  
Facility ID: 5030  
Air District Name: BA  
SIC Code: 7216  
Air District Name: BAY AREA AQMD  
Community Health Air Pollution Info System: Not reported  
Consolidated Emission Reporting Rule: Not reported  
Total Organic Hydrocarbon Gases Tons/Yr: 1  
Reactive Organic Gases Tons/Yr: 0  
Carbon Monoxide Emissions Tons/Yr: 0  
NOX - Oxides of Nitrogen Tons/Yr: 0  
SOX - Oxides of Sulphur Tons/Yr: 0  
Particulate Matter Tons/Yr: 0  
Part. Matter 10 Micrometers and Smllr Tons/Yr:0

Name: CALIFORNIA AVENUE NORGE VILLAG  
Address: 240 CALIFORNIA AVENUE  
City,State,Zip: PALO ALTO, CA 94306  
Year: 1997  
County Code: 43  
Air Basin: SF  
Facility ID: 5030  
Air District Name: BA  
SIC Code: 7216  
Air District Name: BAY AREA AQMD  
Community Health Air Pollution Info System: Not reported  
Consolidated Emission Reporting Rule: Not reported  
Total Organic Hydrocarbon Gases Tons/Yr: 1  
Reactive Organic Gases Tons/Yr: 0  
Carbon Monoxide Emissions Tons/Yr: 0  
NOX - Oxides of Nitrogen Tons/Yr: 0  
SOX - Oxides of Sulphur Tons/Yr: 0  
Particulate Matter Tons/Yr: 0  
Part. Matter 10 Micrometers and Smllr Tons/Yr:0



Map ID  
Direction  
Distance  
Elevation

MAP FINDINGS

Site

Database(s)

EDR ID Number  
EPA ID Number

**CALIFORNIA AVE NORGE VILLAGE CLEANERS (Continued)**

**1000252363**

Name: CALIFORNIA AVENUE NORGE VILLAG  
Address: 240 CALIFORNIA AVENUE  
City,State,Zip: PALO ALTO, CA 94306  
Year: 1998  
County Code: 43  
Air Basin: SF  
Facility ID: 5030  
Air District Name: BA  
SIC Code: 7216  
Air District Name: BAY AREA AQMD  
Community Health Air Pollution Info System: Not reported  
Consolidated Emission Reporting Rule: Not reported  
Total Organic Hydrocarbon Gases Tons/Yr: 1  
Reactive Organic Gases Tons/Yr: 0  
Carbon Monoxide Emissions Tons/Yr: 0  
NOX - Oxides of Nitrogen Tons/Yr: 0  
SOX - Oxides of Sulphur Tons/Yr: 0  
Particulate Matter Tons/Yr: 0  
Part. Matter 10 Micrometers and Smlr Tons/Yr:0

Name: CALIFORNIA AVENUE NORGE VILLAG  
Address: 240 CALIFORNIA AVENUE  
City,State,Zip: PALO ALTO, CA 94306  
Year: 1999  
County Code: 43  
Air Basin: SF  
Facility ID: 5030  
Air District Name: BA  
SIC Code: 7216  
Air District Name: BAY AREA AQMD  
Community Health Air Pollution Info System: Not reported  
Consolidated Emission Reporting Rule: Not reported  
Total Organic Hydrocarbon Gases Tons/Yr: 1  
Reactive Organic Gases Tons/Yr: 0  
Carbon Monoxide Emissions Tons/Yr: 0  
NOX - Oxides of Nitrogen Tons/Yr: 0  
SOX - Oxides of Sulphur Tons/Yr: 0  
Particulate Matter Tons/Yr: 0  
Part. Matter 10 Micrometers and Smlr Tons/Yr:0

Name: CALIFORNIA AVENUE NORGE VILLAG  
Address: 240 CALIFORNIA AVENUE  
City,State,Zip: PALO ALTO, CA 94306  
Year: 2000  
County Code: 43  
Air Basin: SF  
Facility ID: 5030  
Air District Name: BA  
SIC Code: 7216  
Air District Name: BAY AREA AQMD  
Community Health Air Pollution Info System: Not reported  
Consolidated Emission Reporting Rule: Not reported  
Total Organic Hydrocarbon Gases Tons/Yr: 1  
Reactive Organic Gases Tons/Yr: 0  
Carbon Monoxide Emissions Tons/Yr: 0  
NOX - Oxides of Nitrogen Tons/Yr: 0  
SOX - Oxides of Sulphur Tons/Yr: 0

Map ID  
Direction  
Distance  
Elevation

MAP FINDINGS

Site

Database(s)

EDR ID Number  
EPA ID Number

**CALIFORNIA AVE NORGE VILLAGE CLEANERS (Continued)**

**1000252363**

Particulate Matter Tons/Yr: 0  
Part. Matter 10 Micrometers and Smlr Tons/Yr:0

Name: CALIFORNIA AVENUE NORGE VILLAG  
Address: 240 CALIFORNIA AVENUE  
City,State,Zip: PALO ALTO, CA 94306  
Year: 2001  
County Code: 43  
Air Basin: SF  
Facility ID: 5030  
Air District Name: BA  
SIC Code: 7216  
Air District Name: BAY AREA AQMD  
Community Health Air Pollution Info System: Not reported  
Consolidated Emission Reporting Rule: Not reported  
Total Organic Hydrocarbon Gases Tons/Yr: 0  
Reactive Organic Gases Tons/Yr: 0  
Carbon Monoxide Emissions Tons/Yr: 0  
NOX - Oxides of Nitrogen Tons/Yr: 0  
SOX - Oxides of Sulphur Tons/Yr: 0  
Particulate Matter Tons/Yr: 0  
Part. Matter 10 Micrometers and Smlr Tons/Yr:0

Name: CALIFORNIA AVENUE NORGE VILLAG  
Address: 240 CALIFORNIA AVENUE  
City,State,Zip: PALO ALTO, CA 94306  
Year: 2002  
County Code: 43  
Air Basin: SF  
Facility ID: 5030  
Air District Name: BA  
SIC Code: 7216  
Air District Name: BAY AREA AQMD  
Community Health Air Pollution Info System: Not reported  
Consolidated Emission Reporting Rule: Not reported  
Total Organic Hydrocarbon Gases Tons/Yr: 0  
Reactive Organic Gases Tons/Yr: 0  
Carbon Monoxide Emissions Tons/Yr: 0  
NOX - Oxides of Nitrogen Tons/Yr: 0  
SOX - Oxides of Sulphur Tons/Yr: 0  
Particulate Matter Tons/Yr: 0  
Part. Matter 10 Micrometers and Smlr Tons/Yr:0

Name: CALIFORNIA AVENUE NORGE VILLAG  
Address: 240 CALIFORNIA AVENUE  
City,State,Zip: PALO ALTO, CA 94306  
Year: 2003  
County Code: 43  
Air Basin: SF  
Facility ID: 5030  
Air District Name: BA  
SIC Code: 7216  
Air District Name: BAY AREA AQMD  
Community Health Air Pollution Info System: Not reported  
Consolidated Emission Reporting Rule: Not reported  
Total Organic Hydrocarbon Gases Tons/Yr: 0  
Reactive Organic Gases Tons/Yr: 0

Map ID  
Direction  
Distance  
Elevation

MAP FINDINGS

Site

Database(s)

EDR ID Number  
EPA ID Number

**CALIFORNIA AVE NORGE VILLAGE CLEANERS (Continued)**

**1000252363**

Carbon Monoxide Emissions Tons/Yr: 0  
NOX - Oxides of Nitrogen Tons/Yr: 0  
SOX - Oxides of Sulphur Tons/Yr: 0  
Particulate Matter Tons/Yr: 0  
Part. Matter 10 Micrometers and Smllr Tons/Yr:0

Name: CALIFORNIA AVENUE NORGE VILLAG  
Address: 240 CALIFORNIA AVENUE  
City,State,Zip: PALO ALTO, CA 94306  
Year: 2004  
County Code: 43  
Air Basin: SF  
Facility ID: 5030  
Air District Name: BA  
SIC Code: 7216  
Air District Name: BAY AREA AQMD  
Community Health Air Pollution Info System: Not reported  
Consolidated Emission Reporting Rule: Not reported  
Total Organic Hydrocarbon Gases Tons/Yr: 0.482  
Reactive Organic Gases Tons/Yr: 0  
Carbon Monoxide Emissions Tons/Yr: 0  
NOX - Oxides of Nitrogen Tons/Yr: 0  
SOX - Oxides of Sulphur Tons/Yr: 0  
Particulate Matter Tons/Yr: 0  
Part. Matter 10 Micrometers and Smllr Tons/Yr:0

Name: CALIFORNIA AVENUE NORGE VILLAG  
Address: 240 CALIFORNIA AVENUE  
City,State,Zip: PALO ALTO, CA 94306  
Year: 2005  
County Code: 43  
Air Basin: SF  
Facility ID: 5030  
Air District Name: BA  
SIC Code: 7216  
Air District Name: BAY AREA AQMD  
Community Health Air Pollution Info System: Not reported  
Consolidated Emission Reporting Rule: Not reported  
Total Organic Hydrocarbon Gases Tons/Yr: 0  
Reactive Organic Gases Tons/Yr: 0  
Carbon Monoxide Emissions Tons/Yr: 0  
NOX - Oxides of Nitrogen Tons/Yr: 0  
SOX - Oxides of Sulphur Tons/Yr: 0  
Particulate Matter Tons/Yr: 0  
Part. Matter 10 Micrometers and Smllr Tons/Yr:0

Name: CALIFORNIA AVENUE NORGE VILLAG  
Address: 240 CALIFORNIA AVENUE  
City,State,Zip: PALO ALTO, CA 94306  
Year: 2006  
County Code: 43  
Air Basin: SF  
Facility ID: 5030  
Air District Name: BA  
SIC Code: 7216  
Air District Name: BAY AREA AQMD  
Community Health Air Pollution Info System: Not reported

Map ID  
Direction  
Distance  
Elevation

MAP FINDINGS

Site

Database(s)

EDR ID Number  
EPA ID Number

**CALIFORNIA AVE NORGE VILLAGE CLEANERS (Continued)**

**1000252363**

Consolidated Emission Reporting Rule: Not reported  
Total Organic Hydrocarbon Gases Tons/Yr: .526  
Reactive Organic Gases Tons/Yr: 0  
Carbon Monoxide Emissions Tons/Yr: 0  
NOX - Oxides of Nitrogen Tons/Yr: 0  
SOX - Oxides of Sulphur Tons/Yr: 0  
Particulate Matter Tons/Yr: 0  
Part. Matter 10 Micrometers and Smlr Tons/Yr:0

Name: CALIFORNIA AVENUE NORGE VILLAG  
Address: 240 CALIFORNIA AVENUE  
City,State,Zip: PALO ALTO, CA 95425  
Year: 2007  
County Code: 43  
Air Basin: SF  
Facility ID: 5030  
Air District Name: BA  
SIC Code: 7216  
Air District Name: BAY AREA AQMD  
Community Health Air Pollution Info System: Not reported  
Consolidated Emission Reporting Rule: Not reported  
Total Organic Hydrocarbon Gases Tons/Yr: .523  
Reactive Organic Gases Tons/Yr: .3653678  
Carbon Monoxide Emissions Tons/Yr: 0  
NOX - Oxides of Nitrogen Tons/Yr: 0  
SOX - Oxides of Sulphur Tons/Yr: 0  
Particulate Matter Tons/Yr: 0  
Part. Matter 10 Micrometers and Smlr Tons/Yr:0

Name: CALIFORNIA AVENUE NORGE VILLAG  
Address: 240 CALIFORNIA AVENUE  
City,State,Zip: PALO ALTO, CA 94306  
Year: 2008  
County Code: 43  
Air Basin: SF  
Facility ID: 5030  
Air District Name: BA  
SIC Code: 7216  
Air District Name: BAY AREA AQMD  
Community Health Air Pollution Info System: Not reported  
Consolidated Emission Reporting Rule: Not reported  
Total Organic Hydrocarbon Gases Tons/Yr: .523  
Reactive Organic Gases Tons/Yr: 0  
Carbon Monoxide Emissions Tons/Yr: 0  
NOX - Oxides of Nitrogen Tons/Yr: 0  
SOX - Oxides of Sulphur Tons/Yr: 0  
Particulate Matter Tons/Yr: 0  
Part. Matter 10 Micrometers and Smlr Tons/Yr:0

Name: CALIFORNIA AVENUE NORGE VILLAG  
Address: 240 CALIFORNIA AVENUE  
City,State,Zip: PALO ALTO, CA 94306  
Year: 2009  
County Code: 43  
Air Basin: SF  
Facility ID: 5030  
Air District Name: BA

Map ID  
Direction  
Distance  
Elevation

MAP FINDINGS

Site

Database(s)

EDR ID Number  
EPA ID Number

**CALIFORNIA AVE NORGE VILLAGE CLEANERS (Continued)**

**1000252363**

SIC Code: 7216  
Air District Name: BAY AREA AQMD  
Community Health Air Pollution Info System: Not reported  
Consolidated Emission Reporting Rule: Not reported  
Total Organic Hydrocarbon Gases Tons/Yr: 0.5230000000000002  
Reactive Organic Gases Tons/Yr: 0  
Carbon Monoxide Emissions Tons/Yr: 0  
NOX - Oxides of Nitrogen Tons/Yr: 0  
SOX - Oxides of Sulphur Tons/Yr: 0  
Particulate Matter Tons/Yr: 0  
Part. Matter 10 Micrometers and Smlr Tons/Yr:0

Name: CALIFORNIA AVENUE NORGE VILLAG  
Address: 240 CALIFORNIA AVENUE  
City,State,Zip: PALO ALTO, CA 94306  
Year: 2010  
County Code: 43  
Air Basin: SF  
Facility ID: 5030  
Air District Name: BA  
SIC Code: 7216  
Air District Name: BAY AREA AQMD  
Community Health Air Pollution Info System: Not reported  
Consolidated Emission Reporting Rule: Not reported  
Total Organic Hydrocarbon Gases Tons/Yr: 0.5230000000000002  
Reactive Organic Gases Tons/Yr: 0.36536780000000002  
Carbon Monoxide Emissions Tons/Yr: 0  
NOX - Oxides of Nitrogen Tons/Yr: 0  
SOX - Oxides of Sulphur Tons/Yr: 0  
Particulate Matter Tons/Yr: 0  
Part. Matter 10 Micrometers and Smlr Tons/Yr:0

Name: CALIFORNIA AVENUE NORGE VILLAG  
Address: 240 CALIFORNIA AVENUE  
City,State,Zip: PALO ALTO, CA 94306  
Year: 2011  
County Code: 43  
Air Basin: SF  
Facility ID: 5030  
Air District Name: BA  
SIC Code: 7216  
Air District Name: BAY AREA AQMD  
Community Health Air Pollution Info System: Not reported  
Consolidated Emission Reporting Rule: Not reported  
Total Organic Hydrocarbon Gases Tons/Yr: 0.523  
Reactive Organic Gases Tons/Yr: 0  
Carbon Monoxide Emissions Tons/Yr: 0  
NOX - Oxides of Nitrogen Tons/Yr: 0  
SOX - Oxides of Sulphur Tons/Yr: 0  
Particulate Matter Tons/Yr: 0  
Part. Matter 10 Micrometers and Smlr Tons/Yr:0

**CERS:**

Name: CALIFORNIA AVENUE NORGE VILLAG  
Address: 240 CALIFORNIA AVENUE  
City,State,Zip: PALO ALTO, CA 94306-1618  
Site ID: 456817

Map ID  
Direction  
Distance  
Elevation

MAP FINDINGS

Site

Database(s)

EDR ID Number  
EPA ID Number

**CALIFORNIA AVE NORGE VILLAGE CLEANERS (Continued)**

**1000252363**

CERS ID: 110001172418  
CERS Description: US EPA Air Emission Inventory System (EIS)

Affiliation:

Affiliation Type Desc: Operator  
Entity Name: LINDA ELLIS  
Entity Title: OPERATOR  
Affiliation Address: Not reported  
Affiliation City: Not reported  
Affiliation State: Not reported  
Affiliation Country: Not reported  
Affiliation Zip: Not reported  
Affiliation Phone: Not reported

Affiliation Type Desc: Environmental Contact  
Entity Name: LINDA ELLIS  
Entity Title: SITE CONTACT  
Affiliation Address: 240 S CA AVE  
Affiliation City: PALOALTO  
Affiliation State: CA  
Affiliation Country: Not reported  
Affiliation Zip: Not reported  
Affiliation Phone: Not reported

Affiliation Type Desc: Environmental Contact  
Entity Name: CATHY CHO  
Entity Title: SECONDARY EMERGENCY CONTACT  
Affiliation Address: Not reported  
Affiliation City: Not reported  
Affiliation State: Not reported  
Affiliation Country: Not reported  
Affiliation Zip: Not reported  
Affiliation Phone: Not reported

Affiliation Type Desc: Environmental Contact  
Entity Name: LINDA ELLIS  
Entity Title: SITE CONTACT  
Affiliation Address: Not reported  
Affiliation City: Not reported  
Affiliation State: Not reported  
Affiliation Country: Not reported  
Affiliation Zip: Not reported  
Affiliation Phone: Not reported

Affiliation Type Desc: Facility Owner  
Entity Name: BOO WHAN CHO  
Entity Title: OWNER  
Affiliation Address: Not reported  
Affiliation City: Not reported  
Affiliation State: Not reported  
Affiliation Country: Not reported  
Affiliation Zip: Not reported  
Affiliation Phone: Not reported

Map ID  
 Direction  
 Distance  
 Elevation

MAP FINDINGS

Site

Database(s)

EDR ID Number  
 EPA ID Number

**F49**  
**WSW**  
**< 1/8**  
**0.124 mi.**  
**653 ft.**

**STEVENS PRINTING**  
**2435 BIRCH**  
**PALO ALTO, CA 94306**

**Site 1 of 8 in cluster F**

**HAZNET** **S113169411**  
**HWTS** **N/A**

**Relative:**  
**Higher**

**Actual:**  
**35 ft.**

**HAZNET:**

Name: STEVENS PRINTING  
 Address: 2435 BIRCH  
 Address 2: Not reported  
 City,State,Zip: PALO ALTO, CA 943060000  
 Year: 1993  
 Gepaid: CAL930753774  
 Contact: MARY NIKKOLA  
 Telephone: 4153231329  
 Mailing Name: Not reported  
 Mailing Address: 2435 BIRCH ST  
 Gen County: 43  
 Waste Category: Photochemicals/photoprocessing waste  
 TSD EPA ID: CAD070148432  
 TSD County: 01  
 Disposal Method: Not reported  
 Tons: 0.1251

**Additional Info:**

Year: 1993  
 Shipment Date: 19930316  
 Creation Date: 8/31/1995 0:00:00  
 Receipt Date: Not reported  
 Manifest ID: 92665830  
 Gen EPA ID: CAL930753774  
 Trans EPA ID: CAD982430571  
 Trans Name: Not reported  
 Trans 2 EPA ID: Not reported  
 Trans 2 Name: Not reported  
 TSDF EPA ID: CAD070148432  
 Trans Name: Not reported  
 TSDF Alt EPA ID: Not reported  
 TSDF Alt Name: Not reported  
 Waste Code: 541  
 RCRA Code: Not reported  
 Meth Code: Not reported  
 Quantity Tons: 0.1251  
 Waste Quantity: 30  
 Quantity Unit: G  
 Additional Code 1: Not reported  
 Additional Code 2: Not reported  
 Additional Code 3: Not reported  
 Additional Code 4: Not reported  
 Additional Code 5: Not reported

Name: STEVENS PRINTING  
 Address: 2435 BIRCH  
 Address 2: Not reported  
 City,State,Zip: PALO ALTO, CA 943060000  
 Year: 1994  
 Gepaid: CAL930753774  
 Contact: MARY NIKKOLA  
 Telephone: 4153231329

Map ID  
Direction  
Distance  
Elevation

MAP FINDINGS

Site

Database(s)

EDR ID Number  
EPA ID Number

**STEVENS PRINTING (Continued)**

**S113169411**

Mailing Name: Not reported  
Mailing Address: 2435 BIRCH ST  
Gen County: 43  
Waste Category: Photochemicals/photoprocessing waste  
TSD EPA ID: CAD070148432  
TSD County: 01  
Disposal Method: Treatment, Incineration  
Tons: 0.1042

Additional Info:

Year: 1994  
Shipment Date: 19940503  
Creation Date: 3/25/1996 0:00:00  
Receipt Date: 19940503  
Manifest ID: 93102660  
Gen EPA ID: CAL930753774  
Trans EPA ID: CAD982430571  
Trans Name: Not reported  
Trans 2 EPA ID: Not reported  
Trans 2 Name: Not reported  
TSD EPA ID: CAD070148432  
Trans Name: Not reported  
TSD EPA ID: Not reported  
TSD EPA Alt Name: Not reported  
Waste Code: 541  
RCRA Code: D011  
Meth Code: T03  
Quantity Tons: 0.1042  
Waste Quantity: 25  
Quantity Unit: G  
Additional Code 1: Not reported  
Additional Code 2: Not reported  
Additional Code 3: Not reported  
Additional Code 4: Not reported  
Additional Code 5: Not reported

Name: STEVENS PRINTING  
Address: 2435 BIRCH  
Address 2: Not reported  
City,State,Zip: PALO ALTO, CA 943060000  
Year: 1998  
Gepaid: CAL930753774  
Contact: MARY NIKKOLA  
Telephone: 4153231329  
Mailing Name: Not reported  
Mailing Address: 2435 BIRCH ST  
Gen County: 43  
Waste Category: Photochemicals/photoprocessing waste  
TSD EPA ID: CAD003963592  
TSD County: 43  
Disposal Method: Recycler  
Tons: 0.1251

Additional Info:

Year: 1998  
Shipment Date: 19980225  
Creation Date: 4/16/1998 0:00:00



Map ID  
 Direction  
 Distance  
 Elevation

MAP FINDINGS

Site

Database(s)

EDR ID Number  
 EPA ID Number

**STEVENS PRINTING (Continued)**

**S113169411**

Receipt Date: 19980225  
 Manifest ID: 96686560  
 Gen EPA ID: CAL930753774  
 Trans EPA ID: CAD982430571  
 Trans Name: Not reported  
 Trans 2 EPA ID: Not reported  
 Trans 2 Name: Not reported  
 TSDf EPA ID: CAD003963592  
 Trans Name: Not reported  
 TSDf Alt EPA ID: CAD003963592  
 TSDf Alt Name: Not reported  
 Waste Code: 541  
 RCRA Code: D011  
 Meth Code: R01  
 Quantity Tons: 0.1251  
 Waste Quantity: 30  
 Quantity Unit: G  
 Additional Code 1: Not reported  
 Additional Code 2: Not reported  
 Additional Code 3: Not reported  
 Additional Code 4: Not reported  
 Additional Code 5: Not reported

**HWTS:**

Name: STEVENS PRINTING  
 Address: 2435 BIRCH  
 Address 2: Not reported  
 City,State,Zip: PALO ALTO, CA 943060000  
 EPA ID: CAL930753774  
 Inactive Date: 06/30/1998  
 Create Date: 03/16/1993  
 Last Act Date: 04/27/1999  
 Mailing Name: Not reported  
 Mailing Address: 2435 BIRCH ST  
 Mailing Address 2: Not reported  
 Mailing City,State,Zip: PALO ALTO, CA 943061902  
 Owner Name: EDWIN R NIKKOLA  
 Owner Address: 2435 BIRCH ST  
 Owner Address 2: Not reported  
 Owner City,State,Zip: PALO ALTO, CA 943061902  
 Contact Name: MARY NIKKOLA  
 Contact Address: INACT PER 98VQ FINAL NOTICE  
 Contact Address 2: - BATCH 4/27  
 City,State,Zip: PALO ALTO, CA 943061902

**F50 STEVENS PRINTING CO**  
**WSW 2435 BIRCH ST**  
**< 1/8 PALO ALTO, CA 90000**  
**0.124 mi.**  
**653 ft. Site 2 of 8 in cluster F**

**HAZNET S113049664**  
**HWTS N/A**

**Relative:** HAZNET:  
**Higher** Name: STEVENS PRINTING CO  
 Address: 2435 BIRCH ST  
 Address 2: Not reported  
**Actual:** City,State,Zip: PALO ALTO, CA 900000000  
**35 ft.**

Map ID  
Direction  
Distance  
Elevation

MAP FINDINGS

Site

Database(s)

EDR ID Number  
EPA ID Number

STEVENS PRINTING CO (Continued)

S113049664

Year: 2001  
Gepaid: CAL000073335  
Contact: --  
Telephone: --  
Mailing Name: Not reported  
Mailing Address: 2435 BIRCH ST  
Gen County: 43  
Waste Category: Aqueous solution with total organic residues 10 percent or more  
TSD EPA ID: CAT080013352  
TSD County: 19  
Disposal Method: Recycler  
Tons: 0.1459

Additional Info:  
Year: 2001  
Shipment Date: 20010302  
Creation Date: 6/12/2001 0:00:00  
Receipt Date: 20010323  
Manifest ID: 20222436  
Gen EPA ID: CAL000073335  
Trans EPA ID: CAD028277036  
Trans Name: Not reported  
Trans 2 EPA ID: Not reported  
Trans 2 Name: Not reported  
TSD EPA ID: CAT080013356  
Trans Name: Not reported  
TSD Alt EPA ID: CAT080013352  
TSD Alt Name: Not reported  
Waste Code: 133  
RCRA Code: Not reported  
Meth Code: R01  
Quantity Tons: 0.1459  
Waste Quantity: 35  
Quantity Unit: G  
Additional Code 1: Not reported  
Additional Code 2: Not reported  
Additional Code 3: Not reported  
Additional Code 4: Not reported  
Additional Code 5: Not reported

HWTS:

Name: STEVENS PRINTING CO  
Address: 2435 BIRCH ST  
Address 2: Not reported  
City,State,Zip: PALO ALTO, CA 900000000  
EPA ID: CAL000073335  
Inactive Date: 06/30/1998  
Create Date: 07/23/1993  
Last Act Date: 04/17/2003  
Mailing Name: Not reported  
Mailing Address: 2435 BIRCH ST  
Mailing Address 2: Not reported  
Mailing City,State,Zip: PALO ALTO, CA 943061902  
Owner Name: --  
Owner Address: --  
Owner Address 2: Not reported

Map ID  
Direction  
Distance  
Elevation

MAP FINDINGS

Site

Database(s)

EDR ID Number  
EPA ID Number

**STEVENS PRINTING CO (Continued)**

**S113049664**

Owner City,State,Zip: --, 99 --  
Contact Name: --  
Contact Address: INACT PER 98VQ FINAL NOTICE  
Contact Address 2: - BATCH 4/27  
City,State,Zip: SAN JOSE, CA 900000000

**F51**  
**WSW**  
**< 1/8**  
**0.124 mi.**  
**657 ft.**

**KEEBLE & SHUCHAT**  
**290 CALIFORNIA AV**  
**PALO ALTO, CA 94306**

**CUPA Listings S121474077**  
**N/A**

**Site 3 of 8 in cluster F**

**Relative:**  
**Higher**

CUPA SANTA CLARA:

**Actual:**  
**35 ft.**

Name: KEEBLE & SHUCHAT  
Address: 290 CALIFORNIA AV  
City,State,Zip: PALO ALTO, CA 94306  
Region: SANTA CLARA  
PE#: 2240  
Program Description: GENERATES < 10 GAL/YR  
Latitude: 37.427588  
Longitude: -122.143982  
Record ID: PR0313301  
Facility ID: FA0262643

Name: KEEBLE & SHUCHAT  
Address: 290 CALIFORNIA AV  
City,State,Zip: PALO ALTO, CA 94306  
Region: SANTA CLARA  
PE#: 2263  
Program Description: CONDITIONALLY EXEMPT (CE)  
Latitude: 37.427588  
Longitude: -122.143982  
Record ID: PR0364836  
Facility ID: FA0262643

**F52**  
**WSW**  
**< 1/8**  
**0.124 mi.**  
**657 ft.**

**MILES CHEVRON SERVICE**  
**290 CALIFORNIA AVE**  
**PALO ALTO, CA 94306**

**EDR Hist Auto 1020268147**  
**N/A**

**Site 4 of 8 in cluster F**

**Relative:**  
**Higher**

EDR Hist Auto

**Actual:**  
**35 ft.**

Year:	Name:	Type:
1969	MILES CHEVRON SERVICE	Gasoline Service Stations
1970	MILES CHEVRON SERVICE	Gasoline Service Stations

Map ID  
 Direction  
 Distance  
 Elevation

MAP FINDINGS

Site

Database(s)

EDR ID Number  
 EPA ID Number

**F53**  
**WSW**  
 < 1/8  
 0.124 mi.  
 657 ft.

**KEEBLE AND SHUCHAT PHOTOGRAPHY**  
**290 CALIFORNIA AVE**  
**PALO ALTO, CA 94306**

**Site 5 of 8 in cluster F**

**RCRA-SQG 1000596493**  
**FINDS CAD983604653**  
**ECHO**  
**HAZNET**  
**HWTS**

**Relative:**  
**Higher**

RCRA-SQG:

**Actual:**  
**35 ft.**

Date form received by agency: 1991-09-06 00:00:00.0  
 Facility name: KEEBLE AND SHUCHAT PHOTOGRAPHY  
 Facility address: 290 CALIFORNIA AVE  
 PALO ALTO, CA 94306  
 EPA ID: CAD983604653  
 Mailing address: P O BOX 61060  
 PALO ALTO, CA 94306  
 Contact: JOHN CLIFTON  
 Contact address: 290 CALIFORNIA AVE  
 PALO ALTO, CA 94306  
 Contact country: US  
 Contact telephone: 415-327-8996  
 Contact email: Not reported  
 EPA Region: 09  
 Classification: Small Small Quantity Generator  
 Description: Handler: generates more than 100 and less than 1000 kg of hazardous waste during any calendar month and accumulates less than 6000 kg of hazardous waste at any time; or generates 100 kg or less of hazardous waste during any calendar month, and accumulates more than 1000 kg of hazardous waste at any time

**Owner/Operator Summary:**

Owner/operator name: TERRY SHUCHAT  
 Owner/operator address: 290 CALIFORNIA AVE  
 PALO ALTO, CA 94306  
 Owner/operator country: Not reported  
 Owner/operator telephone: 415-327-8996  
 Owner/operator email: Not reported  
 Owner/operator fax: Not reported  
 Owner/operator extension: Not reported  
 Legal status: Private  
 Owner/Operator Type: Owner  
 Owner/Op start date: Not reported  
 Owner/Op end date: Not reported

**Handler Activities Summary:**

U.S. importer of hazardous waste: No  
 Mixed waste (haz. and radioactive): No  
 Recycler of hazardous waste: No  
 Transporter of hazardous waste: No  
 Treater, storer or disposer of HW: No  
 Underground injection activity: No  
 On-site burner exemption: No  
 Furnace exemption: No  
 Used oil fuel burner: No  
 Used oil processor: No  
 User oil refiner: No  
 Used oil fuel marketer to burner: No  
 Used oil Specification marketer: No  
 Used oil transfer facility: No  
 Used oil transporter: No

Map ID  
Direction  
Distance  
Elevation

MAP FINDINGS

Site

Database(s)

EDR ID Number  
EPA ID Number

**KEEBLE AND SHUCHAT PHOTOGRAPHY (Continued)**

**1000596493**

Violation Status: No violations found

**FINDS:**

Registry ID: 110002860002

**Environmental Interest/Information System**

California Hazardous Waste Tracking System - Datamart (HWTS-DATAMART) provides California with information on hazardous waste shipments for generators, transporters, and treatment, storage, and disposal facilities.

RCRAInfo is a national information system that supports the Resource Conservation and Recovery Act (RCRA) program through the tracking of events and activities related to facilities that generate, transport, and treat, store, or dispose of hazardous waste. RCRAInfo allows RCRA program staff to track the notification, permit, compliance, and corrective action activities required under RCRA.

STATE MASTER

[Click this hyperlink](#) while viewing on your computer to access additional FINDS: detail in the EDR Site Report.

**ECHO:**

Envid: 1000596493  
Registry ID: 110002860002  
DFR URL: <http://echo.epa.gov/detailed-facility-report?fid=110002860002>

**HAZNET:**

Name: KEEBLE AND SHUCHAT PHOTOGRAPHY  
Address: 290 CALIFORNIA AVE  
Address 2: Not reported  
City,State,Zip: PALO ALTO, CA 943060000  
Year: 1996  
Gepaid: CAD983604653  
Contact: TERRY SHUCHAT PRES.  
Telephone: 6503278996  
Mailing Name: Not reported  
Mailing Address: 290 S CALIFORNIA AVE  
Gen County: 43  
Waste Category: Metal sludge (Alkaline solution (pH >= 12.5) with metals)  
TSD EPA ID: CAD003963592  
TSD County: 43  
Disposal Method: Recycler  
Tons: 0.0304

**Additional Info:**

Year: 1996  
Shipment Date: 19960319  
Creation Date: 10/4/1996 0:00:00  
Receipt Date: 19960319  
Manifest ID: 95697968  
Gen EPA ID: CAD983604653  
Trans EPA ID: CAD982430571  
Trans Name: Not reported  
Trans 2 EPA ID: Not reported  
Trans 2 Name: Not reported  
TSD EPA ID: CAD003963592

Map ID  
Direction  
Distance  
Elevation

MAP FINDINGS

Site

Database(s)

EDR ID Number  
EPA ID Number

**KEEBLE AND SHUCHAT PHOTOGRAPHY (Continued)**

**1000596493**

Trans Name:	Not reported
TSDF Alt EPA ID:	CAD003963592
TSDF Alt Name:	Not reported
Waste Code:	171
RCRA Code:	D011
Meth Code:	R01
Quantity Tons:	0.0083
Waste Quantity:	16.6
Quantity Unit:	P
Additional Code 1:	Not reported
Additional Code 2:	Not reported
Additional Code 3:	Not reported
Additional Code 4:	Not reported
Additional Code 5:	Not reported
Year:	1996
Shipment Date:	19961122
Creation Date:	5/20/1997 0:00:00
Receipt Date:	19961122
Manifest ID:	96200293
Gen EPA ID:	CAD983604653
Trans EPA ID:	CAD982430571
Trans Name:	Not reported
Trans 2 EPA ID:	Not reported
Trans 2 Name:	Not reported
TSDF EPA ID:	CAD003963592
Trans Name:	Not reported
TSDF Alt EPA ID:	Not reported
TSDF Alt Name:	Not reported
Waste Code:	171
RCRA Code:	D011
Meth Code:	R01
Quantity Tons:	0.0132
Waste Quantity:	26.4
Quantity Unit:	P
Additional Code 1:	Not reported
Additional Code 2:	Not reported
Additional Code 3:	Not reported
Additional Code 4:	Not reported
Additional Code 5:	Not reported
Year:	1996
Shipment Date:	19960709
Creation Date:	5/30/1997 0:00:00
Receipt Date:	19960709
Manifest ID:	96200117
Gen EPA ID:	CAD983604653
Trans EPA ID:	CAD982430571
Trans Name:	Not reported
Trans 2 EPA ID:	Not reported
Trans 2 Name:	Not reported
TSDF EPA ID:	CAD003963592
Trans Name:	Not reported
TSDF Alt EPA ID:	Not reported
TSDF Alt Name:	Not reported
Waste Code:	171
RCRA Code:	D011

Map ID  
Direction  
Distance  
Elevation

MAP FINDINGS

Site

Database(s)

EDR ID Number  
EPA ID Number

**KEEBLE AND SHUCHAT PHOTOGRAPHY (Continued)**

**1000596493**

Meth Code: R01  
Quantity Tons: 0.0089  
Waste Quantity: 17.8  
Quantity Unit: P  
Additional Code 1: Not reported  
Additional Code 2: Not reported  
Additional Code 3: Not reported  
Additional Code 4: Not reported  
Additional Code 5: Not reported

Name: KEEBLE AND SHUCHAT PHOTOGRAPHY  
Address: 290 CALIFORNIA AVE  
Address 2: Not reported  
City,State,Zip: PALO ALTO, CA 943060000  
Year: 1992  
Gepaid: CAD983604653  
Contact: TERRY SHUCHAT PRES.  
Telephone: 6503278996  
Mailing Name: Not reported  
Mailing Address: 290 S CALIFORNIA AVE  
Gen County: 43  
Waste Category: Metal sludge (Alkaline solution (pH >= 12.5) with metals)  
TSD EPA ID: CAD070148432  
TSD County: 1  
Disposal Method: Recycler  
Tons: 0.015

Name: KEEBLE AND SHUCHAT PHOTOGRAPHY  
Address: 290 CALIFORNIA AVE  
Address 2: Not reported  
City,State,Zip: PALO ALTO, CA 943060000  
Year: 1992  
Gepaid: CAD983604653  
Contact: TERRY SHUCHAT PRES.  
Telephone: 6503278996  
Mailing Name: Not reported  
Mailing Address: 290 S CALIFORNIA AVE  
Gen County: 43  
Waste Category: Metal sludge (Alkaline solution (pH >= 12.5) with metals)  
TSD EPA ID: CAD070148432  
TSD County: 1  
Disposal Method: Treatment, Incineration  
Tons: 0.739

Name: KEEBLE AND SHUCHAT PHOTOGRAPHY  
Address: 290 CALIFORNIA AVE  
Address 2: Not reported  
City,State,Zip: PALO ALTO, CA 943060000  
Year: 1992  
Gepaid: CAD983604653  
Contact: TERRY SHUCHAT PRES.  
Telephone: 6503278996  
Mailing Name: Not reported  
Mailing Address: 290 S CALIFORNIA AVE  
Gen County: 43  
Waste Category: Photochemicals/photoprocessing waste

Map ID  
Direction  
Distance  
Elevation

MAP FINDINGS

Site

Database(s)

EDR ID Number  
EPA ID Number

**KEEBLE AND SHUCHAT PHOTOGRAPHY (Continued)**

**1000596493**

TSD EPA ID: CAD070148432  
TSD County: 1  
Disposal Method: Treatment, Incineration  
Tons: 1.1049  
  
Name: KEEBLE AND SHUCHAT PHOTOGRAPHY  
Address: 290 CALIFORNIA AVE  
Address 2: Not reported  
City, State, Zip: PALO ALTO, CA 943060000  
Year: 1995  
Gepaid: CAD983604653  
Contact: TERRY SHUCHAT PRES.  
Telephone: 6503278996  
Mailing Name: Not reported  
Mailing Address: 290 S CALIFORNIA AVE  
Gen County: 43  
Waste Category: Metal sludge (Alkaline solution (pH >= 12.5) with metals)  
TSD EPA ID: CAD070148432  
TSD County: 01  
Disposal Method: Treatment, Incineration  
Tons: 0.0188

**Additional Info:**

Year: 1995  
Shipment Date: 19951108  
Creation Date: 7/26/1996 0:00:00  
Receipt Date: 19951108  
Manifest ID: 95697753  
Gen EPA ID: CAD983604653  
Trans EPA ID: CAD982430571  
Trans Name: Not reported  
Trans 2 EPA ID: Not reported  
Trans 2 Name: Not reported  
TSD EPA ID: CAD003963592  
Trans Name: Not reported  
TSD Alt EPA ID: Not reported  
TSD Alt Name: Not reported  
Waste Code: 171  
RCRA Code: D011  
Meth Code: R01  
Quantity Tons: 0.1146  
Waste Quantity: 27.5  
Quantity Unit: G  
Additional Code 1: Not reported  
Additional Code 2: Not reported  
Additional Code 3: Not reported  
Additional Code 4: Not reported  
Additional Code 5: Not reported

Year: 1995  
Shipment Date: 19950119  
Creation Date: 3/28/1996 0:00:00  
Receipt Date: 19950119  
Manifest ID: 93629858  
Gen EPA ID: CAD983604653  
Trans EPA ID: CAD982430571  
Trans Name: Not reported  
Trans 2 EPA ID: Not reported



Map ID  
Direction  
Distance  
Elevation

MAP FINDINGS

Site

Database(s)

EDR ID Number  
EPA ID Number

**KEEBLE AND SHUCHAT PHOTOGRAPHY (Continued)**

**1000596493**

Trans 2 Name: Not reported  
TSDF EPA ID: CAD070148432  
Trans Name: Not reported  
TSDF Alt EPA ID: Not reported  
TSDF Alt Name: Not reported  
Waste Code: 171  
RCRA Code: D011  
Meth Code: T03  
Quantity Tons: 0.0095  
Waste Quantity: 19.1  
Quantity Unit: P  
Additional Code 1: Not reported  
Additional Code 2: Not reported  
Additional Code 3: Not reported  
Additional Code 4: Not reported  
Additional Code 5: Not reported

Year: 1995  
Shipment Date: 19950613  
Creation Date: 4/2/1996 0:00:00  
Receipt Date: 19950613  
Manifest ID: 95214618  
Gen EPA ID: CAD983604653  
Trans EPA ID: CAD982430571  
Trans Name: Not reported  
Trans 2 EPA ID: Not reported  
Trans 2 Name: Not reported  
TSDF EPA ID: CAD070148432  
Trans Name: Not reported  
TSDF Alt EPA ID: CAD070148432  
TSDF Alt Name: Not reported  
Waste Code: 171  
RCRA Code: D011  
Meth Code: T03  
Quantity Tons: 0.0093  
Waste Quantity: 18.6  
Quantity Unit: P  
Additional Code 1: Not reported  
Additional Code 2: Not reported  
Additional Code 3: Not reported  
Additional Code 4: Not reported  
Additional Code 5: Not reported

Name: KEEBLE AND SHUCHAT PHOTOGRAPHY  
Address: 290 CALIFORNIA AVE  
Address 2: Not reported  
City,State,Zip: PALO ALTO, CA 943060000  
Year: 1995  
Gepaid: CAD983604653  
Contact: TERRY SHUCHAT PRES.  
Telephone: 6503278996  
Mailing Name: Not reported  
Mailing Address: 290 S CALIFORNIA AVE  
Gen County: 43  
Waste Category: Metal sludge (Alkaline solution (pH >= 12.5) with metals)  
TSD EPA ID: CAD003963592

Map ID  
Direction  
Distance  
Elevation

MAP FINDINGS

Site

Database(s)

EDR ID Number  
EPA ID Number

**KEEBLE AND SHUCHAT PHOTOGRAPHY (Continued)**

**1000596493**

TSD County:	43
Disposal Method:	Recycler
Tons:	0.1146
Additional Info:	
Year:	1995
Shipment Date:	19951108
Creation Date:	7/26/1996 0:00:00
Receipt Date:	19951108
Manifest ID:	95697753
Gen EPA ID:	CAD983604653
Trans EPA ID:	CAD982430571
Trans Name:	Not reported
Trans 2 EPA ID:	Not reported
Trans 2 Name:	Not reported
TSD EPA ID:	CAD003963592
Trans Name:	Not reported
TSD EPA ID:	Not reported
TSD Alt Name:	Not reported
Waste Code:	171
RCRA Code:	D011
Meth Code:	R01
Quantity Tons:	0.1146
Waste Quantity:	27.5
Quantity Unit:	G
Additional Code 1:	Not reported
Additional Code 2:	Not reported
Additional Code 3:	Not reported
Additional Code 4:	Not reported
Additional Code 5:	Not reported
Year:	1995
Shipment Date:	19950119
Creation Date:	3/28/1996 0:00:00
Receipt Date:	19950119
Manifest ID:	93629858
Gen EPA ID:	CAD983604653
Trans EPA ID:	CAD982430571
Trans Name:	Not reported
Trans 2 EPA ID:	Not reported
Trans 2 Name:	Not reported
TSD EPA ID:	CAD070148432
Trans Name:	Not reported
TSD EPA ID:	Not reported
TSD Alt Name:	Not reported
Waste Code:	171
RCRA Code:	D011
Meth Code:	T03
Quantity Tons:	0.0095
Waste Quantity:	19.1
Quantity Unit:	P
Additional Code 1:	Not reported
Additional Code 2:	Not reported
Additional Code 3:	Not reported
Additional Code 4:	Not reported
Additional Code 5:	Not reported
Year:	1995

Map ID  
Direction  
Distance  
Elevation

MAP FINDINGS

Site

Database(s)

EDR ID Number  
EPA ID Number

**KEEBLE AND SHUCHAT PHOTOGRAPHY (Continued)**

**1000596493**

Shipment Date: 19950613  
Creation Date: 4/2/1996 0:00:00  
Receipt Date: 19950613  
Manifest ID: 95214618  
Gen EPA ID: CAD983604653  
Trans EPA ID: CAD982430571  
Trans Name: Not reported  
Trans 2 EPA ID: Not reported  
Trans 2 Name: Not reported  
TSD EPA ID: CAD070148432  
Trans Name: Not reported  
TSD Alt EPA ID: CAD070148432  
TSD Alt Name: Not reported  
Waste Code: 171  
RCRA Code: D011  
Meth Code: T03  
Quantity Tons: 0.0093  
Waste Quantity: 18.6  
Quantity Unit: P  
Additional Code 1: Not reported  
Additional Code 2: Not reported  
Additional Code 3: Not reported  
Additional Code 4: Not reported  
Additional Code 5: Not reported

Name: KEEBLE AND SHUCHAT PHOTOGRAPHY  
Address: 290 CALIFORNIA AVE  
Address 2: Not reported  
City,State,Zip: PALO ALTO, CA 943060000  
Year: 1998  
Gepaid: CAD983604653  
Contact: TERRY SHUCHAT PRES.  
Telephone: 6503278996  
Mailing Name: Not reported  
Mailing Address: 290 S CALIFORNIA AVE  
Gen County: 43  
Waste Category: Metal sludge (Alkaline solution (pH >= 12.5) with metals)  
TSD EPA ID: CAD003963592  
TSD County: 43  
Disposal Method: Recycler  
Tons: 0.0261

Additional Info:  
Year: 1998  
Shipment Date: 19980504  
Creation Date: 6/26/1998 0:00:00  
Receipt Date: 19980504  
Manifest ID: 96686637  
Gen EPA ID: CAD983604653  
Trans EPA ID: CAD982430571  
Trans Name: Not reported  
Trans 2 EPA ID: Not reported  
Trans 2 Name: Not reported  
TSD EPA ID: CAD003963592  
Trans Name: Not reported  
TSD Alt EPA ID: CAD003963592  
TSD Alt Name: Not reported

Map ID  
Direction  
Distance  
Elevation

MAP FINDINGS

Site

Database(s)

EDR ID Number  
EPA ID Number

**KEEBLE AND SHUCHAT PHOTOGRAPHY (Continued)**

**1000596493**

Waste Code: 171  
RCRA Code: D011  
Meth Code: R01  
Quantity Tons: 0.0122  
Waste Quantity: 24.4  
Quantity Unit: P  
Additional Code 1: Not reported  
Additional Code 2: Not reported  
Additional Code 3: Not reported  
Additional Code 4: Not reported  
Additional Code 5: Not reported

Year: 1998  
Shipment Date: 19980917  
Creation Date: 11/19/1998 0:00:00  
Receipt Date: 19980917  
Manifest ID: 98038169  
Gen EPA ID: CAD983604653  
Trans EPA ID: CAD982430571  
Trans Name: Not reported  
Trans 2 EPA ID: Not reported  
Trans 2 Name: Not reported  
TSD EPA ID: CAD003963592  
Trans Name: Not reported  
TSD Alt EPA ID: CAD003963592  
TSD Alt Name: Not reported  
Waste Code: 171  
RCRA Code: D011  
Meth Code: R01  
Quantity Tons: 0.0139  
Waste Quantity: 27.9  
Quantity Unit: P  
Additional Code 1: Not reported  
Additional Code 2: Not reported  
Additional Code 3: Not reported  
Additional Code 4: Not reported  
Additional Code 5: Not reported

Name: KEEBLE AND SHUCHAT PHOTOGRAPHY  
Address: 290 CALIFORNIA AVE  
Address 2: Not reported  
City,State,Zip: PALO ALTO, CA 943060000  
Year: 1997  
Gepaid: CAD983604653  
Contact: TERRY SHUCHAT PRES.  
Telephone: 6503278996  
Mailing Name: Not reported  
Mailing Address: 290 S CALIFORNIA AVE  
Gen County: 43  
Waste Category: Metal sludge (Alkaline solution (pH >= 12.5) with metals)  
TSD EPA ID: CAD003963592  
TSD County: 43  
Disposal Method: Recycler  
Tons: 0.031

Additional Info:  
Year: 1997

Map ID  
Direction  
Distance  
Elevation

MAP FINDINGS

Site

Database(s)

EDR ID Number  
EPA ID Number

**KEEBLE AND SHUCHAT PHOTOGRAPHY (Continued)**

**1000596493**

Shipment Date: 19971114  
Creation Date: 3/18/1998 0:00:00  
Receipt Date: 19971114  
Manifest ID: 96200359  
Gen EPA ID: CAD983604653  
Trans EPA ID: CAD982430571  
Trans Name: Not reported  
Trans 2 EPA ID: Not reported  
Trans 2 Name: Not reported  
TSDf EPA ID: CAD003963592  
Trans Name: Not reported  
TSDf Alt EPA ID: Not reported  
TSDf Alt Name: Not reported  
Waste Code: 171  
RCRA Code: D011  
Meth Code: R01  
Quantity Tons: 0.0105  
Waste Quantity: 21.1  
Quantity Unit: P  
Additional Code 1: Not reported  
Additional Code 2: Not reported  
Additional Code 3: Not reported  
Additional Code 4: Not reported  
Additional Code 5: Not reported

Year: 1997  
Shipment Date: 19970331  
Creation Date: 6/26/1997 0:00:00  
Receipt Date: 19970331  
Manifest ID: 96777308  
Gen EPA ID: CAD983604653  
Trans EPA ID: CAD982430571  
Trans Name: Not reported  
Trans 2 EPA ID: Not reported  
Trans 2 Name: Not reported  
TSDf EPA ID: CAD003963592  
Trans Name: Not reported  
TSDf Alt EPA ID: CAD003963592  
TSDf Alt Name: Not reported  
Waste Code: 171  
RCRA Code: D011  
Meth Code: R01  
Quantity Tons: 0.0092  
Waste Quantity: 18.5  
Quantity Unit: P  
Additional Code 1: Not reported  
Additional Code 2: Not reported  
Additional Code 3: Not reported  
Additional Code 4: Not reported  
Additional Code 5: Not reported

Year: 1997  
Shipment Date: 19970801  
Creation Date: 12/4/1997 0:00:00  
Receipt Date: 19970801  
Manifest ID: 96777545  
Gen EPA ID: CAD983604653

Map ID  
Direction  
Distance  
Elevation

MAP FINDINGS

Site

Database(s)

EDR ID Number  
EPA ID Number

**KEEBLE AND SHUCHAT PHOTOGRAPHY (Continued)**

**1000596493**

Trans EPA ID: CAD982430571  
Trans Name: Not reported  
Trans 2 EPA ID: Not reported  
Trans 2 Name: Not reported  
TSD EPA ID: CAD003963592  
Trans Name: Not reported  
TSD Alt EPA ID: Not reported  
TSD Alt Name: Not reported  
Waste Code: 171  
RCRA Code: D011  
Meth Code: R01  
Quantity Tons: 0.0113  
Waste Quantity: 22.7  
Quantity Unit: P  
Additional Code 1: Not reported  
Additional Code 2: Not reported  
Additional Code 3: Not reported  
Additional Code 4: Not reported  
Additional Code 5: Not reported

Name: KEEBLE AND SHUCHAT PHOTOGRAPHY  
Address: 290 CALIFORNIA AVE  
Address 2: Not reported  
City,State,Zip: PALO ALTO, CA 943060000  
Year: 1991  
Gepaid: CAD983604653  
Contact: TERRY SHUCHAT PRES.  
Telephone: 6503278996  
Mailing Name: Not reported  
Mailing Address: 290 S CALIFORNIA AVE  
Gen County: 43  
Waste Category: Photochemicals/photoprocessing waste  
TSD EPA ID: CAD070148432  
TSD County: 1  
Disposal Method: Treatment, Incineration  
Tons: 0.7455

Name: KEEBLE AND SHUCHAT PHOTOGRAPHY  
Address: 290 CALIFORNIA AVE  
Address 2: Not reported  
City,State,Zip: PALO ALTO, CA 943060000  
Year: 1991  
Gepaid: CAD983604653  
Contact: TERRY SHUCHAT PRES.  
Telephone: 6503278996  
Mailing Name: Not reported  
Mailing Address: 290 S CALIFORNIA AVE  
Gen County: 43  
Waste Category: Metal sludge (Alkaline solution (pH >= 12.5) with metals)  
TSD EPA ID: CAD070148432  
TSD County: 1  
Disposal Method: Treatment, Incineration  
Tons: 0.22

Map ID  
Direction  
Distance  
Elevation

MAP FINDINGS

Site

Database(s)

EDR ID Number  
EPA ID Number

KEEBLE AND SHUCHAT PHOTOGRAPHY (Continued)

1000596493

[Click this hyperlink](#) while viewing on your computer to access

7 additional CA HAZNET: record(s) in the EDR Site Report.

Name: KEEBLE AND SHUCHAT PHOTOGRAPHY  
Address: 290 CALIFORNIA AVE  
Address 2: Not reported  
City,State,Zip: PALO ALTO, CA 943060000  
Year: 1994  
Gepaid: CAD983604653  
Contact: TERRY SHUCHAT PRES.  
Telephone: 6503278996  
Mailing Name: Not reported  
Mailing Address: 290 S CALIFORNIA AVE  
Gen County: 43  
Waste Category: Metal sludge (Alkaline solution (pH >= 12.5) with metals)  
TSD EPA ID: CAD070148432  
TSD County: 01  
Disposal Method: Treatment, Incineration  
Tons: 0.0208

Additional Info:

Year: 1994  
Shipment Date: 19940912  
Creation Date: 10/17/1995 0:00:00  
Receipt Date: 19940912  
Manifest ID: 93629705  
Gen EPA ID: CAD983604653  
Trans EPA ID: CAD982430571  
Trans Name: Not reported  
Trans 2 EPA ID: Not reported  
Trans 2 Name: Not reported  
TSD EPA ID: CAD070148432  
Trans Name: Not reported  
TSD EPA ID: CAD070148432  
TSD EPA Alt Name: Not reported  
Waste Code: 171  
RCRA Code: D011  
Meth Code: T03  
Quantity Tons: 0.0128  
Waste Quantity: 25.6  
Quantity Unit: P  
Additional Code 1: Not reported  
Additional Code 2: Not reported  
Additional Code 3: Not reported  
Additional Code 4: Not reported  
Additional Code 5: Not reported

Year: 1994  
Shipment Date: 19940315  
Creation Date: 9/15/1995 0:00:00  
Receipt Date: 19940316  
Manifest ID: 93102558  
Gen EPA ID: CAD983604653  
Trans EPA ID: CAD982430571  
Trans Name: Not reported  
Trans 2 EPA ID: Not reported  
Trans 2 Name: Not reported  
TSD EPA ID: CAD070148432

Map ID  
Direction  
Distance  
Elevation

MAP FINDINGS

Site

Database(s)

EDR ID Number  
EPA ID Number

**KEEBLE AND SHUCHAT PHOTOGRAPHY (Continued)**

**1000596493**

Trans Name:	Not reported
TSDF Alt EPA ID:	CAD070148432
TSDF Alt Name:	Not reported
Waste Code:	171
RCRA Code:	D011
Meth Code:	T03
Quantity Tons:	0.008
Waste Quantity:	16
Quantity Unit:	P
Additional Code 1:	Not reported
Additional Code 2:	Not reported
Additional Code 3:	Not reported
Additional Code 4:	Not reported
Additional Code 5:	Not reported
Year:	1994
Shipment Date:	19940906
Creation Date:	3/26/1996 0:00:00
Receipt Date:	19940906
Manifest ID:	93732790
Gen EPA ID:	CAD983604653
Trans EPA ID:	CAD003963592
Trans Name:	Not reported
Trans 2 EPA ID:	Not reported
Trans 2 Name:	Not reported
TSDF EPA ID:	CAD003963592
Trans Name:	Not reported
TSDF Alt EPA ID:	CAD003963592
TSDF Alt Name:	Not reported
Waste Code:	171
RCRA Code:	Not reported
Meth Code:	R01
Quantity Tons:	0.14
Waste Quantity:	280
Quantity Unit:	P
Additional Code 1:	Not reported
Additional Code 2:	Not reported
Additional Code 3:	Not reported
Additional Code 4:	Not reported
Additional Code 5:	Not reported
Year:	1994
Shipment Date:	19940422
Creation Date:	3/25/1996 0:00:00
Receipt Date:	19940422
Manifest ID:	93432313
Gen EPA ID:	CAD983604653
Trans EPA ID:	CAD003963592
Trans Name:	Not reported
Trans 2 EPA ID:	Not reported
Trans 2 Name:	Not reported
TSDF EPA ID:	CAD003963592
Trans Name:	Not reported
TSDF Alt EPA ID:	CAD003963592
TSDF Alt Name:	Not reported
Waste Code:	541
RCRA Code:	D011



Map ID  
Direction  
Distance  
Elevation

MAP FINDINGS

Site

Database(s)

EDR ID Number  
EPA ID Number

**KEEBLE AND SHUCHAT PHOTOGRAPHY (Continued)**

**1000596493**

Meth Code:	R01
Quantity Tons:	0.2293
Waste Quantity:	55
Quantity Unit:	G
Additional Code 1:	Not reported
Additional Code 2:	Not reported
Additional Code 3:	Not reported
Additional Code 4:	Not reported
Additional Code 5:	Not reported
Year:	1994
Shipment Date:	19940422
Creation Date:	3/25/1996 0:00:00
Receipt Date:	19940422
Manifest ID:	93432313
Gen EPA ID:	CAD983604653
Trans EPA ID:	CAD003963592
Trans Name:	Not reported
Trans 2 EPA ID:	Not reported
Trans 2 Name:	Not reported
TSDf EPA ID:	CAD003963592
Trans Name:	Not reported
TSDf Alt EPA ID:	CAD003963592
TSDf Alt Name:	Not reported
Waste Code:	171
RCRA Code:	Not reported
Meth Code:	R01
Quantity Tons:	0.15
Waste Quantity:	300
Quantity Unit:	P
Additional Code 1:	Not reported
Additional Code 2:	Not reported
Additional Code 3:	Not reported
Additional Code 4:	Not reported
Additional Code 5:	Not reported
Year:	1994
Shipment Date:	19940603
Creation Date:	3/25/1996 0:00:00
Receipt Date:	Not reported
Manifest ID:	93432849
Gen EPA ID:	CAD983604653
Trans EPA ID:	CAD003963592
Trans Name:	Not reported
Trans 2 EPA ID:	Not reported
Trans 2 Name:	Not reported
TSDf EPA ID:	CAD003963592
Trans Name:	Not reported
TSDf Alt EPA ID:	Not reported
TSDf Alt Name:	Not reported
Waste Code:	171
RCRA Code:	Not reported
Meth Code:	Not reported
Quantity Tons:	0.15
Waste Quantity:	300
Quantity Unit:	P
Additional Code 1:	Not reported

Map ID  
Direction  
Distance  
Elevation

MAP FINDINGS

Site

Database(s)

EDR ID Number  
EPA ID Number

**KEEBLE AND SHUCHAT PHOTOGRAPHY (Continued)**

**1000596493**

Additional Code 2: Not reported  
Additional Code 3: Not reported  
Additional Code 4: Not reported  
Additional Code 5: Not reported

[Click this hyperlink](#) while viewing on your computer to access  
7 additional CA HAZNET: record(s) in the EDR Site Report.

**HWTS:**

Name: KEEBLE AND SHUCHAT PHOTOGRAPHY  
Address: 290 CALIFORNIA AVE  
Address 2: Not reported  
City,State,Zip: PALO ALTO, CA 943060000  
EPA ID: CAD983604653  
Inactive Date: 06/30/2013  
Create Date: 09/06/1991  
Last Act Date: 03/26/2014  
Mailing Name: Not reported  
Mailing Address: 290 S CALIFORNIA AVE  
Mailing Address 2: Not reported  
Mailing City,State,Zip: PALO ALTO, CA 943061618  
Owner Name: TERRY SHUCHAT  
Owner Address: 290 S CALIFORNIA AVE  
Owner Address 2: Not reported  
Owner City,State,Zip: PALO ALTO, CA 943061618  
Contact Name: TERRY SHUCHAT PRES.  
Contact Address: 290 CALIFORNIA AVE  
Contact Address 2: Not reported  
City,State,Zip: PALO ALTO, CA 943060000

**NAICS:**

EPA ID: CAD983604653  
Create Date: 2002-12-03 15:25:10  
NAICS Code: 812921  
NAICS Description: Photofinishing Laboratories (except One-Hour)  
Issued EPA ID Date: 1991-09-06 00:00:00  
Inactive Date: 2013-06-30 00:00:00  
Facility Name: KEEBLE AND SHUCHAT PHOTOGRAPHY  
Facility Address: 290 CALIFORNIA AVE  
Facility Address 2: Not reported  
Facility City: PALO ALTO  
Facility County: 43  
Facility State: CA  
Facility Zip: 943060000

**F54**  
**WSW**  
**< 1/8**  
**0.125 mi.**  
**658 ft.**

**SHELL**  
**299 CALIFORNIA AVE**  
**PALO ALTO, CA 94301**  
**Site 6 of 8 in cluster F**

**LUST** **S105126354**  
**HIST LUST** **N/A**  
**HIST CORTESE**  
**CERS**

**Relative:**  
**Higher**  
**Actual:**  
**35 ft.**

**LUST:**  
Name: SHELL - 299 S CALIFORNIA  
Address: 299 S. CALIFORNIA AVENUE  
City,State,Zip: PALO ALTO, CA 94301  
Lead Agency: SANTA CLARA COUNTY LOP

Map ID  
Direction  
Distance  
Elevation

MAP FINDINGS

Site

Database(s)

EDR ID Number  
EPA ID Number

**SHELL (Continued)**

**S105126354**

Case Type: LUST Cleanup Site  
Geo Track: [http://geotracker.waterboards.ca.gov/profile\\_report.asp?global\\_id=T0608502062](http://geotracker.waterboards.ca.gov/profile_report.asp?global_id=T0608502062)  
Global Id: T0608502062  
Latitude: 37.427433  
Longitude: -122.143632  
Status: Completed - Case Closed  
Status Date: 09/13/2016  
Case Worker: AC  
RB Case Number: 19-097  
Local Agency: SANTA CLARA COUNTY LOP  
File Location: All Files are on GeoTracker or in the Local Agency Database  
Local Case Number: 06S3W12F02f  
Potential Media Affect: Other Groundwater (uses other than drinking water)  
Potential Contaminants of Concern: Gasoline  
Site History:

1998 Phase I Environmental Site Assessment (ESA): According to Krazan & Associates' (Krazan's) February 11, 1998 Phase I Environmental Site Assessment report, the site was occupied by a brewery from at least 1884 to 1935 and by a Shell-branded service station from approximately 1939 to the early 1970s. The brewery facilities reportedly included a 1,200-gallon oil underground storage tank (UST). The Shell-branded service station had three 1,000-gallon gasoline USTs and a hydraulic lift. No information is available regarding the former locations or the removal of these USTs. Construction of the current on-site office building, which includes a basement occupying at least three-quarters of the site, would likely have discovered any USTs existing on site at that time. Krazan's report includes a copy of the January 3, 1973 building permit for construction of the building. The environmental site assessment also identified the property immediately across South California Avenue as the site of another gasoline service station from at least 1946 to 1970. 1998 Subsurface Investigation: In March 1998, Lowney & Associates (Lowney) drilled five exploratory borings (EB-1, EB-2, EB-3, EB-4, and EB-5). The borings were completed in the on-site building basement (approximately 9 to 10 feet below the adjacent street surface) to a depth of approximately 24 feet below grade (fbg). Groundwater was encountered in each boring at approximately 22 to 24 fbg. Grab groundwater samples contained up to 950,000 micrograms per liter (a%g/L) total petroleum hydrocarbons as diesel (TPHd) and 120,000 a%g/L total petroleum hydrocarbons as gasoline (TPHg). Up to 900 a%g/ L methyl tertiary-butyl ether (MTBE) was initially reported in four of the five groundwater samples analyzed by EPA Method 8020. Confirmation analyses on the highest reported MTBE concentration (sample EB-3) by EPA Method 8260 did not detect MTBE. Lowney did not collect soil samples from the exploratory borings for chemical analyses or provide boring logs in their report. The investigation is detailed in Lowney's April 3, 1998 Ground Water Quality Evaluation report. 1999 Subsurface Investigation: In November 1999, Cambria Environmental Technology, Inc. (Cambria) installed three groundwater monitoring wells (MW-1, MW-2, and MW-3). Soil samples collected from the well borings contained up to 310 milligrams per kilogram (mg/ kg) TPHd, 1,300 mg/ kg TPHg, and 2.1 mg/kg benzene. No TPHd, TPHg, or benzene was detected in soil samples from well boring MW-3. Up to 0.76 mg/ kg MTBE was reported in soil samples analyzed by EPA Method 8020, but no MTBE was detected when the samples were analyzed by EPA Method 8260. Details of this investigation are summarized in Cambria's December 10, 1999 Subsurface Investigation Report and December 20, 1999 Subsurface

Map ID  
Direction  
Distance  
Elevation

MAP FINDINGS

Site

Database(s)

EDR ID Number  
EPA ID Number

**SHELL (Continued)**

**S105126354**

Investigation Report Addendum. 2000 Subsurface Investigation: In April 2000, Cambria installed one groundwater monitoring well (MW-4) and drilled two soil borings (SB-5 and SB-6). The soil borings were drilled up gradient and down gradient from the former source area on site (based on the groundwater gradients obtained from wells MW-1 through MW-3). Well MW-4 was installed in the likely source area in the basement of the office building. Soil samples collected from SB-6 and MW-4 soil contained up to 140 mg/kg TPHd, 710 mg/kg TPHg, and 0.92 mg/kg benzene. The only MTBE reported in soil samples was 0.29 mg/kg (SB-6 at 30.5 fbg) by EPA Method 8020; however, MTBE was not detected in the same sample when analyzed by EPA Method 8260. No analytes were detected in the soil samples collected from boring SB-5, located down gradient from the site, with exception of 12 mg/kg TPHd at 10 fbg. Grab groundwater samples were collected from SB-5 and SB-6, and two grab groundwater samples were collected from the MW-4 well boring. Grab groundwater samples contained up to 310,000 a%g/L TPHd, 130,000 a%g/L TPHg, and 11,000 a%g/L benzene. MTBE was not detected by EPA Method 8260, with the exception of 5 a%g/L in SB-5. Cambria's June 8, 2000 Additional Subsurface Investigation Report details investigation results. 2001 Conduit Study: In January 2001, Cambria performed a subsurface conduit study of the area adjacent to the site to determine the potential for underground utility trenches to affect groundwater flow near the site. Gas and water lines are generally located at depths of 3 to 8 fbg. Storm and sanitary sewer conduits often exist at greater depths than gas and water lines. Cambria measured the depths of the storm and sanitary sewer systems via access manholes adjacent to the site. The depths to flow lines in the conduits were all less than 5 fbg. Given that prevailing groundwater on site ranges from 17.5 to 20 fbg, it is unlikely that the gas, water, storm, or sanitary sewer lines on or near the site are acting as preferential pathways for migration of groundwater contaminants. The results were reported in Cambria's January 18, 2001 Conduit Study. 2001 Corrective Action Plan (CAP): Cambria's May 29, 2001 CAP reviewed site conditions and potential sensitive receptors, identified benzene, toluene, ethylbenzene, and total xylenes (BTEX) as the chemicals of concern (COCs), and evaluated soil vapor extraction and monitored natural attenuation as remedial alternatives. Cambria recommended that a Tier 2 risk-based corrective action (RBCA) analysis be performed to evaluate the potential health risk posed by site hydrocarbons. 2001 CAP Addendum, Indoor Air Sampling, and RBCA Analysis: Cambria's August 27, 2001 Corrective Action Plan Addendum: Risk-Based Corrective Action Analysis report presented the results of two indoor air samples collected on July 27, 2001. The samples were collected from near the floor level in the building basement using passive integrated air sampling devices (Summa canisters) over an approximate 4-hour period. No outdoor air "background" samples were collected, and a survey of the building basement for possible "background" sources of COCs was not conducted. The basement is not normally occupied, and air sampling was not conducted in any other occupied areas of the building. The maximum benzene air concentration obtained was 0.97 micrograms per cubic meter (a%g/m<sup>3</sup>). Cambria presented a Tier 2 RBCA analysis, based on the American Society of Testing and Materials' RBCA approach. A conceptual site model identified indoor air inhalation of vapors originating from soil and groundwater as complete exposure pathways to be evaluated. Representative concentrations of soil, groundwater, and indoor air were presented

Map ID  
Direction  
Distance  
Elevation

MAP FINDINGS

Site

Database(s)

EDR ID Number  
EPA ID Number

**SHELL (Continued)**

**S105126354**

based on maximum-detected concentrations in each media. Due to the existence of the commercial office building, a target carcinogenic risk level of  $1 \times 10^{-6}$  was presented for the commercial receptor scenario. In lieu of modeling indoor air concentrations from soil or groundwater, the results of indoor air sampling were used as the exposure point concentrations for evaluation of the indoor air inhalation exposure pathway. Cambria calculated a risk of  $0.678 \times 10^{-6}$  as the risk due to the highest measured benzene concentrations in basement air, and identified an air concentration of  $1.43 \mu\text{g}/\text{m}^3$  benzene as the risk based screening level for a  $1 \times 10^{-6}$  risk level. 2001 CAP Addendum: Cambria's October 23, 2001 Corrective Action Plan Addendum presented proposed final cleanup levels for groundwater and recommended continued annual groundwater monitoring until the results can demonstrate a clear attenuating trend of COC concentrations and a time estimate to reach cleanup goals can be made. The Santa Clara Valley Water District approved the CAP in a January 25, 2002 letter. 2004 Remedial Method and Site Risk Assessment Re-evaluation: Cambria's January 29, 2004 Site Review-Remedial Method and Site Risk Assessment Re-evaluation letter re-evaluated the site and recommended continued annual groundwater monitoring until the results can demonstrate a clear attenuating trend of COC concentrations and a time estimate to reach cleanup goals can be made. The letter also stated that previous investigations and groundwater monitoring have shown that hydrocarbons are not significantly migrating from the site, and the decreases in hydrocarbon concentrations in off-site wells indicate that natural attenuation processes are working to remediate soil and groundwater. 2011 Subsurface Investigation: In April and May 2011, Conestoga-Rovers & Associates (CRA) installed one groundwater monitoring well (MW-5) and two sub-slab soil vapor probes (SVP-1 and SVP-2). Soil samples from the well boring contained up to 9.8 mg/kg TPHd and 65 mg/kg TPHg. No benzene or MTBE was detected in the soil samples. No BTEX was detected in soil vapor samples collected from the sub-slab probes. CRA's July 22, 2011 Subsurface Investigation Report details these results. 2013 Subsurface Investigation: In August 2013, CRA advanced two soil borings (SB-7 and SB-8). Grab groundwater samples from the well borings contained up to 40,000  $\mu\text{g}/\text{L}$  TPHd and 110,000  $\mu\text{g}/\text{L}$  TPHg. Benzene was only detected in one boring, SB-7 at 30 fbg, at a concentration of  $1.2 \mu\text{g}/\text{L}$ . CRA's December 9, 2013 Subsurface Investigation Report details these results. 2013 Soil Vapor Sampling: CRA conducted quarterly soil vapor sampling during 2013 from sub-slab soil vapor probes SVP-1 and SVP-2. No BTEX detections exceeded San Francisco Bay Regional Water Quality Control Board's environmental screening levels, and no naphthalene was detected in any soil vapor samples. CRA's February 20, 2014 Soil Vapor Monitoring Report contains the historical soil vapor data. Groundwater Monitoring: Quarterly groundwater monitoring was conducted from fourth quarter 1999 through the end of 2000. Since 2001, semiannual groundwater monitoring has been conducted during the first and third quarters.

**LUST:**

Global Id: T0608502062  
Contact Type: Local Agency Caseworker  
Contact Name: AARON COSTA  
Organization Name: SANTA CLARA COUNTY LOP  
Address: 1555 Berger Drive, Suite 300  
City: SAN JOSE

Map ID  
Direction  
Distance  
Elevation

MAP FINDINGS

Site

Database(s)

EDR ID Number  
EPA ID Number

**SHELL (Continued)**

**S105126354**

Email: aaron.costa@cep.sccgov.org  
Phone Number: 4089181954

Global Id: T0608502062  
Contact Type: Regional Board Caseworker  
Contact Name: Regional Water Board  
Organization Name: SAN FRANCISCO BAY RWQCB (REGION 2)  
Address: 1515 CLAY ST SUITE 1400  
City: OAKLAND  
Email: Not reported  
Phone Number: Not reported

**LUST:**

Global Id: T0608502062  
Action Type: ENFORCEMENT  
Date: 11/02/2010  
Action: Staff Letter

Global Id: T0608502062  
Action Type: ENFORCEMENT  
Date: 02/03/2015  
Action: Clean Up Fund - Case Closure Review Summary Report (RSR)

Global Id: T0608502062  
Action Type: Other  
Date: 04/15/1998  
Action: Leak Reported

Global Id: T0608502062  
Action Type: RESPONSE  
Date: 11/15/2013  
Action: Site Assessment Report

Global Id: T0608502062  
Action Type: ENFORCEMENT  
Date: 12/12/2012  
Action: Staff Letter

Global Id: T0608502062  
Action Type: ENFORCEMENT  
Date: 08/09/2013  
Action: Staff Letter

Global Id: T0608502062  
Action Type: RESPONSE  
Date: 01/30/2004  
Action: Other Report / Document

Global Id: T0608502062  
Action Type: ENFORCEMENT  
Date: 04/08/2009  
Action: Staff Letter

Global Id: T0608502062  
Action Type: ENFORCEMENT  
Date: 01/09/2014  
Action: Staff Letter

Map ID  
Direction  
Distance  
Elevation

MAP FINDINGS

Site

Database(s)

EDR ID Number  
EPA ID Number

**SHELL (Continued)**

**S105126354**

Global Id:	T0608502062
Action Type:	ENFORCEMENT
Date:	03/04/2014
Action:	Staff Letter
Global Id:	T0608502062
Action Type:	ENFORCEMENT
Date:	11/10/2014
Action:	Staff Letter
Global Id:	T0608502062
Action Type:	ENFORCEMENT
Date:	05/29/2014
Action:	Staff Letter
Global Id:	T0608502062
Action Type:	RESPONSE
Date:	10/15/2001
Action:	Monitoring Report - Quarterly
Global Id:	T0608502062
Action Type:	ENFORCEMENT
Date:	07/17/2015
Action:	State Water Board Closure Order
Global Id:	T0608502062
Action Type:	ENFORCEMENT
Date:	07/17/2015
Action:	Notification - Public Notice of Case Closure
Global Id:	T0608502062
Action Type:	ENFORCEMENT
Date:	07/06/2015
Action:	Clean Up Fund - Case Closure Review Summary Report (RSR)
Global Id:	T0608502062
Action Type:	RESPONSE
Date:	10/30/2009
Action:	Monitoring Report - Semi-Annually
Global Id:	T0608502062
Action Type:	RESPONSE
Date:	08/01/2014
Action:	Soil and Water Investigation Workplan
Global Id:	T0608502062
Action Type:	ENFORCEMENT
Date:	02/18/2015
Action:	Staff Letter
Global Id:	T0608502062
Action Type:	ENFORCEMENT
Date:	03/04/2014
Action:	Email Correspondence
Global Id:	T0608502062
Action Type:	ENFORCEMENT

Map ID  
Direction  
Distance  
Elevation

MAP FINDINGS

Site

Database(s)

EDR ID Number  
EPA ID Number

**SHELL (Continued)**

**S105126354**

Date: 04/16/2014  
Action: Staff Letter

Global Id: T0608502062  
Action Type: RESPONSE  
Date: 01/30/2015  
Action: Email Correspondence

Global Id: T0608502062  
Action Type: ENFORCEMENT  
Date: 02/15/2011  
Action: Staff Letter

Global Id: T0608502062  
Action Type: ENFORCEMENT  
Date: 07/12/2016  
Action: Closure/No Further Action Letter - #07/12/2016

Global Id: T0608502062  
Action Type: RESPONSE  
Date: 04/30/2009  
Action: Monitoring Report - Semi-Annually

Global Id: T0608502062  
Action Type: ENFORCEMENT  
Date: 09/21/2011  
Action: Staff Letter

Global Id: T0608502062  
Action Type: ENFORCEMENT  
Date: 06/03/2005  
Action: Other Report

Global Id: T0608502062  
Action Type: ENFORCEMENT  
Date: 03/09/2016  
Action: Staff Letter

Global Id: T0608502062  
Action Type: Other  
Date: 03/26/1998  
Action: Leak Discovery

Global Id: T0608502062  
Action Type: RESPONSE  
Date: 01/17/2011  
Action: Soil and Water Investigation Workplan

Global Id: T0608502062  
Action Type: RESPONSE  
Date: 10/31/2010  
Action: Monitoring Report - Semi-Annually

Global Id: T0608502062  
Action Type: RESPONSE  
Date: 04/30/2010  
Action: Monitoring Report - Semi-Annually



Map ID  
Direction  
Distance  
Elevation

MAP FINDINGS

Site

Database(s)

EDR ID Number  
EPA ID Number

**SHELL (Continued)**

**S105126354**

Global Id: T0608502062  
Action Type: RESPONSE  
Date: 07/22/2011  
Action: Soil and Water Investigation Report

Global Id: T0608502062  
Action Type: RESPONSE  
Date: 07/01/2016  
Action: Well Destruction Report

Global Id: T0608502062  
Action Type: RESPONSE  
Date: 12/20/1999  
Action: Other Report / Document

Global Id: T0608502062  
Action Type: RESPONSE  
Date: 01/01/1999  
Action: Correspondence

Global Id: T0608502062  
Action Type: RESPONSE  
Date: 02/11/1998  
Action: Preliminary Site Assessment Report

Global Id: T0608502062  
Action Type: RESPONSE  
Date: 09/12/2013  
Action: Soil Vapor Intrusion Investigation Report

Global Id: T0608502062  
Action Type: RESPONSE  
Date: 05/29/2001  
Action: CAP/RAP - Other Report

Global Id: T0608502062  
Action Type: RESPONSE  
Date: 12/10/1999  
Action: Soil and Water Investigation Report

Global Id: T0608502062  
Action Type: RESPONSE  
Date: 01/18/2013  
Action: Conceptual Site Model

Global Id: T0608502062  
Action Type: RESPONSE  
Date: 01/18/2001  
Action: Other Report / Document

Global Id: T0608502062  
Action Type: RESPONSE  
Date: 01/29/2004  
Action: Risk Assessment Report

Global Id: T0608502062  
Action Type: ENFORCEMENT

Map ID  
Direction  
Distance  
Elevation

MAP FINDINGS

Site

Database(s)

EDR ID Number  
EPA ID Number

**SHELL (Continued)**

**S105126354**

Date: 08/31/2001  
Action: Staff Letter - #28854

Global Id: T0608502062  
Action Type: ENFORCEMENT  
Date: 11/25/2003  
Action: Staff Letter - #42618

Global Id: T0608502062  
Action Type: ENFORCEMENT  
Date: 01/11/2012  
Action: Notice of Responsibility

Global Id: T0608502062  
Action Type: ENFORCEMENT  
Date: 02/26/2016  
Action: State Water Board Closure Order

Global Id: T0608502062  
Action Type: RESPONSE  
Date: 04/30/2011  
Action: Monitoring Report - Semi-Annually

Global Id: T0608502062  
Action Type: RESPONSE  
Date: 10/30/2011  
Action: Monitoring Report - Semi-Annually

Global Id: T0608502062  
Action Type: RESPONSE  
Date: 07/13/2001  
Action: Other Report / Document

Global Id: T0608502062  
Action Type: RESPONSE  
Date: 06/03/2005  
Action: Other Report / Document

Global Id: T0608502062  
Action Type: RESPONSE  
Date: 06/08/2000  
Action: Other Report / Document

Global Id: T0608502062  
Action Type: RESPONSE  
Date: 04/10/1998  
Action: Monitoring Report - Quarterly

Global Id: T0608502062  
Action Type: RESPONSE  
Date: 01/13/2012  
Action: Other Report / Document

Global Id: T0608502062  
Action Type: RESPONSE  
Date: 07/21/1999  
Action: Other Workplan

Map ID  
Direction  
Distance  
Elevation

MAP FINDINGS

Site

Database(s)

EDR ID Number  
EPA ID Number

**SHELL (Continued)**

**S105126354**

Global Id: T0608502062  
Action Type: RESPONSE  
Date: 04/30/2012  
Action: Monitoring Report - Semi-Annually - Regulator Responded

Global Id: T0608502062  
Action Type: RESPONSE  
Date: 01/18/2013  
Action: Corrective Action Plan / Remedial Action Plan - Addendum - Regulator Responded

Global Id: T0608502062  
Action Type: RESPONSE  
Date: 12/13/2013  
Action: Site Assessment Report - Regulator Responded

Global Id: T0608502062  
Action Type: RESPONSE  
Date: 08/02/2013  
Action: Soil and Water Investigation Workplan - Addendum - Regulator Responded

Global Id: T0608502062  
Action Type: RESPONSE  
Date: 04/07/2014  
Action: Other Report / Document - Regulator Responded

Global Id: T0608502062  
Action Type: REMEDIATION  
Date: 01/25/2002  
Action: Monitored Natural Attenuation

Global Id: T0608502062  
Action Type: ENFORCEMENT  
Date: 08/27/2012  
Action: Staff Letter

Global Id: T0608502062  
Action Type: ENFORCEMENT  
Date: 07/12/2016  
Action: Closure/No Further Action Letter - #07/12/2016

Global Id: T0608502062  
Action Type: ENFORCEMENT  
Date: 01/25/2013  
Action: Staff Letter

Global Id: T0608502062  
Action Type: RESPONSE  
Date: 04/30/2013  
Action: Monitoring Report - Semi-Annually

Global Id: T0608502062  
Action Type: RESPONSE  
Date: 10/30/2013  
Action: Monitoring Report - Semi-Annually

**LUST:**

Global Id: T0608502062

Map ID  
Direction  
Distance  
Elevation

MAP FINDINGS

Site

Database(s)

EDR ID Number  
EPA ID Number

**SHELL (Continued)**

**S105126354**

Status: Open - Case Begin Date  
Status Date: 03/26/1998

Global Id: T0608502062  
Status: Open - Site Assessment  
Status Date: 03/26/1998

Global Id: T0608502062  
Status: Open - Site Assessment  
Status Date: 01/25/2002

Global Id: T0608502062  
Status: Open - Eligible for Closure  
Status Date: 06/07/2016

Global Id: T0608502062  
Status: Completed - Case Closed  
Status Date: 09/13/2016

**LUST REG 2:**

Region: 2  
Facility Id: Not reported  
Facility Status: Remedial action (cleanup) Underway  
Case Number: 06S3W12F02f  
How Discovered: Not reported  
Leak Cause: Not reported  
Leak Source: Not reported  
Date Leak Confirmed: Not reported  
Oversight Program: LUST  
Prelim. Site Assesment Wokplan Submitted: Not reported  
Preliminary Site Assesment Began: 3/26/1998  
Pollution Characterization Began: 3/26/1998  
Pollution Remediation Plan Submitted: Not reported  
Date Remediation Action Underway: 1/25/2002  
Date Post Remedial Action Monitoring Began: Not reported

**LUST SANTA CLARA:**

Name: SHELL  
Address: 299 CALIFORNIA AVE  
City,State,Zip: PALO ALTO, CA  
Region: SANTA CLARA  
SCVWD ID: 06S3W12F02F  
Date Closed: Not reported  
EDR Link ID: 06S3W12F02F

**HIST LUST SANTA CLARA:**

Name: Shell  
Address: 299 California Ave  
City: Palo Alto  
Region: SANTA CLARA  
Region Code: 2  
SCVWD ID: 06S3W12F02  
Oversite Agency: SCCDEH  
Date Listed: 1998-04-21 00:00:00  
Closed Date: Not reported

Map ID  
Direction  
Distance  
Elevation

MAP FINDINGS

Site

Database(s)

EDR ID Number  
EPA ID Number

**SHELL (Continued)**

**S105126354**

**HIST CORTESE:**

edr\_fname: SHELL  
edr\_fadd1: 299 CALIFORNIA  
City,State,Zip: PALO ALTO, CA 94301  
Region: CORTESE  
Facility County Code: Not reported  
Reg By: Not reported  
Reg Id: Not reported

**CERS:**

Name: SHELL - 299 S CALIFORNIA  
Address: 299 S. CALIFORNIA AVENUE  
City,State,Zip: PALO ALTO, CA 94301  
Site ID: 246487  
CERS ID: T0608502062  
CERS Description: Leaking Underground Storage Tank Cleanup Site

**Affiliation:**

Affiliation Type Desc: Regional Board Caseworker  
Entity Name: Regional Water Board - SAN FRANCISCO BAY RWQCB (REGION 2)  
Entity Title: Not reported  
Affiliation Address: 1515 CLAY ST SUITE 1400  
Affiliation City: OAKLAND  
Affiliation State: CA  
Affiliation Country: Not reported  
Affiliation Zip: Not reported  
Affiliation Phone: Not reported

Affiliation Type Desc: Local Agency Caseworker  
Entity Name: AARON COSTA - SANTA CLARA COUNTY LOP  
Entity Title: Not reported  
Affiliation Address: 1555 Berger Drive, Suite 300  
Affiliation City: SAN JOSE  
Affiliation State: CA  
Affiliation Country: Not reported  
Affiliation Zip: Not reported  
Affiliation Phone: 4089181954

**F55** 10016182 - FORMER SHELL SERVICE STATION  
**WSW** 299 S CALIFORNIA AVE  
**< 1/8** PALO ALTO, CA 94306  
**0.125 mi.**  
**658 ft.** Site 7 of 8 in cluster F

**HWTS** S124644184  
N/A

**Relative:**  
**Higher**  
**Actual:**  
**35 ft.**

**HWTS:**  
Name: 10016182 - FORMER SHELL SERVICE STATION  
Address: 299 S CALIFORNIA AVE  
Address 2: Not reported  
City,State,Zip: PALO ALTO, CA 943061935  
EPA ID: CAC002865839  
Inactive Date: 09/20/2016  
Create Date: 06/20/2016  
Last Act Date: 09/20/2016  
Mailing Name: Not reported  
Mailing Address: 20945 S WILMINGTON AVE  
Mailing Address 2: Not reported

Map ID  
Direction  
Distance  
Elevation

MAP FINDINGS

Site

Database(s)

EDR ID Number  
EPA ID Number

**10016182 - FORMER SHELL SERVICE STATION (Continued)**

**S124644184**

Mailing City,State,Zip: CARSON, CA 908101039  
Owner Name: MORTGAGE INVESTORS IV, LLC  
Owner Address: 3105 WOODSIDE RD  
Owner Address 2: Not reported  
Owner City,State,Zip: WOODSIDE, CA 940622552  
Contact Name: ANDREA WING  
Contact Address: 20945 S WILMINGTON AVE  
Contact Address 2: Not reported  
City,State,Zip: CARSON, CA 908101039

NAICS:  
EPA ID: CAC002865839  
Create Date: 2016-06-20 14:01:18  
NAICS Code: 44711  
NAICS Description: Gasoline Stations with Convenience Stores  
Issued EPA ID Date: 2016-06-20 14:01:18  
Inactive Date: 2016-09-20 03:00:36  
Facility Name: 10016182 - FORMER SHELL SERVICE STATION  
Facility Address: 299 S CALIFORNIA AVE  
Facility Address 2: Not reported  
Facility City: PALO ALTO  
Facility County: 43  
Facility State: CA  
Facility Zip: 943061935

**G56**  
**SSE**  
**1/8-1/4**  
**0.125 mi.**  
**661 ft.**

**MARCUS WOOD**  
**260 SHERIDAN AVENUE**  
**PALO ALTO, CA 94306**

**RCRA NonGen / NLR** **1024780759**  
**CAC003000721**

**Site 1 of 5 in cluster G**

**Relative:**  
**Lower**  
**Actual:**  
**27 ft.**

RCRA NonGen / NLR:  
Date form received by agency: 2019-02-12 00:00:00.0  
Facility name: MARCUS WOOD  
Facility address: 260 SHERIDAN AVENUE  
PALO ALTO, CA 94306  
EPA ID: CAC003000721  
Mailing address: 1950 UNIVERSITY AVENUE  
PALO ALTO, CA 04303  
Contact: MARCUS WOOD  
Contact address: 1950 UNIVERSITY AVENUE  
PALO ALTO, CA 04303  
Contact country: Not reported  
Contact telephone: 650-320-0228  
Contact email: QACINC@HOTMAIL.COM  
EPA Region: 09  
Classification: Non-Generator  
Description: Handler: Non-Generators do not presently generate hazardous waste

Owner/Operator Summary:  
Owner/operator name: MARCUS WOOD  
Owner/operator address: 260 SHERIDAN AVENUE  
PALO ALTO, CA 94306  
Owner/operator country: Not reported  
Owner/operator telephone: 650-320-0228  
Owner/operator email: Not reported  
Owner/operator fax: Not reported

Map ID  
Direction  
Distance  
Elevation

MAP FINDINGS

Site

Database(s)

EDR ID Number  
EPA ID Number

**MARCUS WOOD (Continued)**

**1024780759**

Owner/operator extension: Not reported  
Legal status: Other  
Owner/Operator Type: Owner  
Owner/Op start date: Not reported  
Owner/Op end date: Not reported

Owner/operator name: MARCUS WOOD  
Owner/operator address: 1950 UNIVERSITY AVENUE  
PALO ALTO, CA 04303

Owner/operator country: Not reported  
Owner/operator telephone: 650-320-0228  
Owner/operator email: Not reported  
Owner/operator fax: Not reported  
Owner/operator extension: Not reported  
Legal status: Other  
Owner/Operator Type: Operator  
Owner/Op start date: Not reported  
Owner/Op end date: Not reported

Handler Activities Summary:

U.S. importer of hazardous waste: No  
Mixed waste (haz. and radioactive): No  
Recycler of hazardous waste: No  
Transporter of hazardous waste: No  
Treater, storer or disposer of HW: No  
Underground injection activity: No  
On-site burner exemption: No  
Furnace exemption: No  
Used oil fuel burner: No  
Used oil processor: No  
User oil refiner: No  
Used oil fuel marketer to burner: No  
Used oil Specification marketer: No  
Used oil transfer facility: No  
Used oil transporter: No

Violation Status: No violations found

**G57**  
**SSE**  
**1/8-1/4**  
**0.125 mi.**  
**661 ft.**

**RELIANT TECHNOLOGIES**  
**260 SHERIDAN AV**  
**PALO ALTO, CA 94306**  
**Site 2 of 5 in cluster G**

**CUPA Listings S121473007**  
**N/A**

**Relative:**  
**Lower**

CUPA SANTA CLARA:  
Name: RELIANT TECHNOLOGIES  
Address: 260 SHERIDAN AV  
City,State,Zip: PALO ALTO, CA 94306  
Region: SANTA CLARA  
PE#: 2202  
Program Description: GENERATES < 100 KG/YR  
Latitude: 37.426365  
Longitude: -122.140843  
Record ID: PR0378265  
Facility ID: FA0257038

**Actual:**  
**27 ft.**

Map ID  
Direction  
Distance  
Elevation

MAP FINDINGS

Site

Database(s)      EDR ID Number  
EPA ID Number

**G58**      **MARCUS WOOD**  
**SSE**      **260 SHERIDAN AVENUE**  
**1/8-1/4**      **PALO ALTO, CA 94306**  
**0.125 mi.**  
**661 ft.**      **Site 3 of 5 in cluster G**

**HWTS**      **S124718542**  
                 **N/A**

**Relative:**      **HWTS:**  
**Lower**      Name:      MARCUS WOOD  
                 Address:      260 SHERIDAN AVENUE  
**Actual:**      Address 2:      Not reported  
**27 ft.**      City,State,Zip:      PALO ALTO, CA 94306  
                 EPA ID:      CAC003000721  
                 Inactive Date:      05/14/2019  
                 Create Date:      02/12/2019  
                 Last Act Date:      05/15/2019  
                 Mailing Name:      Not reported  
                 Mailing Address:      1950 UNIVERSITY AVENUE  
                 Mailing Address 2:      Not reported  
                 Mailing City,State,Zip:      PALO ALTO, CA 04303  
                 Owner Name:      MARCUS WOOD  
                 Owner Address:      260 SHERIDAN AVENUE  
                 Owner Address 2:      Not reported  
                 Owner City,State,Zip:      PALO ALTO, CA 94306  
                 Contact Name:      MARCUS WOOD  
                 Contact Address:      1950 UNIVERSITY AVENUE  
                 Contact Address 2:      Not reported  
                 City,State,Zip:      PALO ALTO, CA 04303

**G59**      **RELIANT TECHNOLOGIES**  
**SSE**      **260 SHERIDAN AVE, 3RD FLOOR**  
**1/8-1/4**      **PALO ALTO, CA 94306**  
**0.125 mi.**  
**661 ft.**      **Site 4 of 5 in cluster G**

**HAZNET**      **S113132630**  
**HWTS**      **N/A**

**Relative:**      **HAZNET:**  
**Lower**      Name:      RELIANT TECHNOLOGIES  
**Actual:**      Address:      260 SHERIDAN AVE, 3RD FLOOR  
**27 ft.**      Address 2:      Not reported  
                 City,State,Zip:      PALO ALTO, CA 943062008  
                 Year:      2005  
                 Gepaid:      CAL000283465  
                 Contact:      D MARINSIK SR DIR REGULATORY A  
                 Telephone:      6506052237  
                 Mailing Name:      Not reported  
                 Mailing Address:      464 ELLIS ST  
                 Gen County:      43  
                 Waste Category:      Oxygenated solvents (acetone, butanol, ethyl acetate, etc.)  
                 TSD EPA ID:      CAD008252405  
                 TSD County:      19  
                 Disposal Method:      Recycler  
                 Tons:      0.1815  
  
Additional Info:  
                 Year:      2005  
                 Shipment Date:      20050722  
                 Creation Date:      10/27/2005 10:10:50  
                 Receipt Date:      20050726  
                 Manifest ID:      24400663  
                 Gen EPA ID:      CAL000283465  
                 Trans EPA ID:      CAR000159459



Map ID  
Direction  
Distance  
Elevation

MAP FINDINGS

Site

Database(s)

EDR ID Number  
EPA ID Number

**RELIANT TECHNOLOGIES (Continued)**

**S113132630**

Trans Name:	NORTH STATE ENVIRONMENTAL
Trans 2 EPA ID:	CAL000203444
Trans 2 Name:	RUST AND SONS TRUCKING
TSDf EPA ID:	CAD008252405
Trans Name:	PACIFIC RESOURCE RECOVERY
TSDf Alt EPA ID:	CAD008252405
TSDf Alt Name:	Not reported
Waste Code:	212
RCRA Code:	F003
Meth Code:	R01
Quantity Tons:	0.0165
Waste Quantity:	5
Quantity Unit:	G
Additional Code 1:	Not reported
Additional Code 2:	Not reported
Additional Code 3:	Not reported
Additional Code 4:	Not reported
Additional Code 5:	Not reported
Year:	2005
Shipment Date:	20051214
Creation Date:	3/14/2007 18:30:33
Receipt Date:	20051227
Manifest ID:	24718461
Gen EPA ID:	CAL000283465
Trans EPA ID:	CAR000159459
Trans Name:	NORTH STATE ENVIRONMENTAL
Trans 2 EPA ID:	CAL000203444
Trans 2 Name:	RUST AND SONS TRUCKING
TSDf EPA ID:	CAD008252405
Trans Name:	PACIFIC RESOURCE RECOVERY
TSDf Alt EPA ID:	CAD008252405
TSDf Alt Name:	Not reported
Waste Code:	212
RCRA Code:	D001
Meth Code:	R01
Quantity Tons:	0.0165
Waste Quantity:	5
Quantity Unit:	G
Additional Code 1:	Not reported
Additional Code 2:	Not reported
Additional Code 3:	Not reported
Additional Code 4:	Not reported
Additional Code 5:	Not reported
Year:	2005
Shipment Date:	20051108
Creation Date:	5/6/2006 18:31:14
Receipt Date:	20051115
Manifest ID:	24718769
Gen EPA ID:	CAL000283465
Trans EPA ID:	CAR000159459
Trans Name:	NORTH STATE ENVIRONMENTAL
Trans 2 EPA ID:	CAL000203444
Trans 2 Name:	RUST AND SONS TRUCKING
TSDf EPA ID:	CAD008252405
Trans Name:	PACIFIC RESOURCE RECOVERY

Map ID  
Direction  
Distance  
Elevation

MAP FINDINGS

Site

Database(s)

EDR ID Number  
EPA ID Number

RELIANT TECHNOLOGIES (Continued)

S113132630

TSDf Alt EPA ID:	CAD008252405
TSDf Alt Name:	Not reported
Waste Code:	212
RCRA Code:	F003
Meth Code:	R01
Quantity Tons:	0.0165
Waste Quantity:	5
Quantity Unit:	G
Additional Code 1:	Not reported
Additional Code 2:	Not reported
Additional Code 3:	Not reported
Additional Code 4:	Not reported
Additional Code 5:	Not reported
Year:	2005
Shipment Date:	20050107
Creation Date:	6/3/2005 18:31:06
Receipt Date:	20050111
Manifest ID:	24074758
Gen EPA ID:	CAL000283465
Trans EPA ID:	CAD000603738
Trans Name:	NORTH STATE ENVIRONMENTAL
Trans 2 EPA ID:	CAL000203444
Trans 2 Name:	RUST AND SONS TRUCKING
TSDf EPA ID:	CAD008252405
Trans Name:	PACIFIC RESOURCE RECOVERY
TSDf Alt EPA ID:	CAD008252405
TSDf Alt Name:	Not reported
Waste Code:	212
RCRA Code:	F003
Meth Code:	R01
Quantity Tons:	0.0165
Waste Quantity:	5
Quantity Unit:	G
Additional Code 1:	Not reported
Additional Code 2:	Not reported
Additional Code 3:	Not reported
Additional Code 4:	Not reported
Additional Code 5:	Not reported
Year:	2005
Shipment Date:	20050406
Creation Date:	6/12/2005 18:30:59
Receipt Date:	20050419
Manifest ID:	24400195
Gen EPA ID:	CAL000283465
Trans EPA ID:	CAR000159459
Trans Name:	NORTH STATE ENVIRONMENTAL
Trans 2 EPA ID:	CAL000203444
Trans 2 Name:	RUST AND SONS TRUCKING
TSDf EPA ID:	CAD008252405
Trans Name:	PACIFIC RESOURCE RECOVERY
TSDf Alt EPA ID:	CAD008252405
TSDf Alt Name:	Not reported
Waste Code:	212
RCRA Code:	D001
Meth Code:	R01

Map ID  
Direction  
Distance  
Elevation

MAP FINDINGS

Site

Database(s)

EDR ID Number  
EPA ID Number

**RELIANT TECHNOLOGIES (Continued)**

**S113132630**

Quantity Tons:	0.0165
Waste Quantity:	5
Quantity Unit:	G
Additional Code 1:	Not reported
Additional Code 2:	Not reported
Additional Code 3:	Not reported
Additional Code 4:	Not reported
Additional Code 5:	Not reported
Year:	2005
Shipment Date:	20050621
Creation Date:	10/13/2005 18:31:00
Receipt Date:	20050628
Manifest ID:	24400619
Gen EPA ID:	CAL000283465
Trans EPA ID:	CAR000159459
Trans Name:	NORTH STATE ENVIRONMENTAL
Trans 2 EPA ID:	CAL000203444
Trans 2 Name:	RUST AND SONS TRUCKING
TSDf EPA ID:	CAD008252405
Trans Name:	PACIFIC RESOURCE RECOVERY
TSDf Alt EPA ID:	CAD008252405
TSDf Alt Name:	Not reported
Waste Code:	212
RCRA Code:	D001
Meth Code:	R01
Quantity Tons:	0.033
Waste Quantity:	10
Quantity Unit:	G
Additional Code 1:	Not reported
Additional Code 2:	Not reported
Additional Code 3:	Not reported
Additional Code 4:	Not reported
Additional Code 5:	Not reported
Year:	2005
Shipment Date:	20050621
Creation Date:	10/13/2005 18:31:00
Receipt Date:	20050627
Manifest ID:	24400741
Gen EPA ID:	CAL000283465
Trans EPA ID:	CAR000159459
Trans Name:	NORTH STATE ENVIRONMENTAL
Trans 2 EPA ID:	Not reported
Trans 2 Name:	Not reported
TSDf EPA ID:	CAT000646117
Trans Name:	CHEMICAL WASTE MANAGEMENT INC
TSDf Alt EPA ID:	CAT000646117
TSDf Alt Name:	Not reported
Waste Code:	513
RCRA Code:	Not reported
Meth Code:	D80
Quantity Tons:	0.01
Waste Quantity:	20
Quantity Unit:	P
Additional Code 1:	Not reported
Additional Code 2:	Not reported

Map ID  
Direction  
Distance  
Elevation

MAP FINDINGS

Site

Database(s)

EDR ID Number  
EPA ID Number

**RELIANT TECHNOLOGIES (Continued)**

**S113132630**

Additional Code 3:	Not reported
Additional Code 4:	Not reported
Additional Code 5:	Not reported
Year:	2005
Shipment Date:	20050127
Creation Date:	4/29/2005 8:38:49
Receipt Date:	20050208
Manifest ID:	24001107
Gen EPA ID:	CAL000283465
Trans EPA ID:	CAD000603738
Trans Name:	NORTH STATE ENVIRONMENTAL
Trans 2 EPA ID:	CAL000203444
Trans 2 Name:	RUST AND SONS TRUCKING
TSDf EPA ID:	CAD008252405
Trans Name:	PACIFIC RESOURCE RECOVERY
TSDf Alt EPA ID:	CAD008252405
TSDf Alt Name:	Not reported
Waste Code:	212
RCRA Code:	D001
Meth Code:	R01
Quantity Tons:	0.0165
Waste Quantity:	5
Quantity Unit:	G
Additional Code 1:	Not reported
Additional Code 2:	Not reported
Additional Code 3:	Not reported
Additional Code 4:	Not reported
Additional Code 5:	Not reported
Year:	2005
Shipment Date:	20050524
Creation Date:	8/17/2005 18:32:59
Receipt Date:	20050601
Manifest ID:	24400200
Gen EPA ID:	CAL000283465
Trans EPA ID:	CAR000159459
Trans Name:	NORTH STATE ENVIRONMENTAL
Trans 2 EPA ID:	CAL000203444
Trans 2 Name:	RUST AND SONS TRUCKING
TSDf EPA ID:	CAD008252405
Trans Name:	PACIFIC RESOURCE RECOVERY
TSDf Alt EPA ID:	CAD008252405
TSDf Alt Name:	Not reported
Waste Code:	212
RCRA Code:	F003
Meth Code:	R01
Quantity Tons:	0.0165
Waste Quantity:	5
Quantity Unit:	G
Additional Code 1:	Not reported
Additional Code 2:	Not reported
Additional Code 3:	Not reported
Additional Code 4:	Not reported
Additional Code 5:	Not reported
Year:	2005

Map ID  
Direction  
Distance  
Elevation

MAP FINDINGS

Site

Database(s)

EDR ID Number  
EPA ID Number

**RELIANT TECHNOLOGIES (Continued)**

**S113132630**

Shipment Date: 20050913  
Creation Date: 1/11/2006 18:31:12  
Receipt Date: 20050921  
Manifest ID: 24714651  
Gen EPA ID: CAL000283465  
Trans EPA ID: CAR000159459  
Trans Name: NORTH STATE ENVIRONMENTAL  
Trans 2 EPA ID: CAL000203444  
Trans 2 Name: RUST AND SONS TRUCKING  
TSD EPA ID: CAD008252405  
Trans Name: PACIFIC RESOURCE RECOVERY  
TSD Alt EPA ID: CAD008252405  
TSD Alt Name: Not reported  
Waste Code: 212  
RCRA Code: D001  
Meth Code: R01  
Quantity Tons: 0.033  
Waste Quantity: 10  
Quantity Unit: G  
Additional Code 1: Not reported  
Additional Code 2: Not reported  
Additional Code 3: Not reported  
Additional Code 4: Not reported  
Additional Code 5: Not reported

Name: RELIANT TECHNOLOGIES  
Address: 260 SHERIDAN AVE, 3RD FLOOR  
Address 2: Not reported  
City,State,Zip: PALO ALTO, CA 943062008  
Year: 2005  
Gepaid: CAL000283465  
Contact: D MARINSIK SR DIR REGULATORY A  
Telephone: 6506052237  
Mailing Name: Not reported  
Mailing Address: 464 ELLIS ST  
Gen County: 43  
Waste Category: Empty containers less than 30 gallons  
TSD EPA ID: CAT000646117  
TSD County: 16  
Disposal Method: Disposal, Land Fill  
Tons: 0.01

Additional Info:  
Year: 2005  
Shipment Date: 20050722  
Creation Date: 10/27/2005 10:10:50  
Receipt Date: 20050726  
Manifest ID: 24400663  
Gen EPA ID: CAL000283465  
Trans EPA ID: CAR000159459  
Trans Name: NORTH STATE ENVIRONMENTAL  
Trans 2 EPA ID: CAL000203444  
Trans 2 Name: RUST AND SONS TRUCKING  
TSD EPA ID: CAD008252405  
Trans Name: PACIFIC RESOURCE RECOVERY  
TSD Alt EPA ID: CAD008252405  
TSD Alt Name: Not reported

Map ID  
Direction  
Distance  
Elevation

MAP FINDINGS

Site

Database(s)

EDR ID Number  
EPA ID Number

**RELIANT TECHNOLOGIES (Continued)**

**S113132630**

Waste Code:	212
RCRA Code:	F003
Meth Code:	R01
Quantity Tons:	0.0165
Waste Quantity:	5
Quantity Unit:	G
Additional Code 1:	Not reported
Additional Code 2:	Not reported
Additional Code 3:	Not reported
Additional Code 4:	Not reported
Additional Code 5:	Not reported
Year:	2005
Shipment Date:	20051214
Creation Date:	3/14/2007 18:30:33
Receipt Date:	20051227
Manifest ID:	24718461
Gen EPA ID:	CAL000283465
Trans EPA ID:	CAR000159459
Trans Name:	NORTH STATE ENVIRONMENTAL
Trans 2 EPA ID:	CAL000203444
Trans 2 Name:	RUST AND SONS TRUCKING
TSDf EPA ID:	CAD008252405
Trans Name:	PACIFIC RESOURCE RECOVERY
TSDf Alt EPA ID:	CAD008252405
TSDf Alt Name:	Not reported
Waste Code:	212
RCRA Code:	D001
Meth Code:	R01
Quantity Tons:	0.0165
Waste Quantity:	5
Quantity Unit:	G
Additional Code 1:	Not reported
Additional Code 2:	Not reported
Additional Code 3:	Not reported
Additional Code 4:	Not reported
Additional Code 5:	Not reported
Year:	2005
Shipment Date:	20051108
Creation Date:	5/6/2006 18:31:14
Receipt Date:	20051115
Manifest ID:	24718769
Gen EPA ID:	CAL000283465
Trans EPA ID:	CAR000159459
Trans Name:	NORTH STATE ENVIRONMENTAL
Trans 2 EPA ID:	CAL000203444
Trans 2 Name:	RUST AND SONS TRUCKING
TSDf EPA ID:	CAD008252405
Trans Name:	PACIFIC RESOURCE RECOVERY
TSDf Alt EPA ID:	CAD008252405
TSDf Alt Name:	Not reported
Waste Code:	212
RCRA Code:	F003
Meth Code:	R01
Quantity Tons:	0.0165
Waste Quantity:	5

Map ID  
Direction  
Distance  
Elevation

MAP FINDINGS

Site

Database(s)

EDR ID Number  
EPA ID Number

**RELIANT TECHNOLOGIES (Continued)**

**S113132630**

Quantity Unit:	G
Additional Code 1:	Not reported
Additional Code 2:	Not reported
Additional Code 3:	Not reported
Additional Code 4:	Not reported
Additional Code 5:	Not reported
Year:	2005
Shipment Date:	20050107
Creation Date:	6/3/2005 18:31:06
Receipt Date:	20050111
Manifest ID:	24074758
Gen EPA ID:	CAL000283465
Trans EPA ID:	CAD000603738
Trans Name:	NORTH STATE ENVIRONMENTAL
Trans 2 EPA ID:	CAL000203444
Trans 2 Name:	RUST AND SONS TRUCKING
TSDf EPA ID:	CAD008252405
Trans Name:	PACIFIC RESOURCE RECOVERY
TSDf Alt EPA ID:	CAD008252405
TSDf Alt Name:	Not reported
Waste Code:	212
RCRA Code:	F003
Meth Code:	R01
Quantity Tons:	0.0165
Waste Quantity:	5
Quantity Unit:	G
Additional Code 1:	Not reported
Additional Code 2:	Not reported
Additional Code 3:	Not reported
Additional Code 4:	Not reported
Additional Code 5:	Not reported
Year:	2005
Shipment Date:	20050406
Creation Date:	6/12/2005 18:30:59
Receipt Date:	20050419
Manifest ID:	24400195
Gen EPA ID:	CAL000283465
Trans EPA ID:	CAR000159459
Trans Name:	NORTH STATE ENVIRONMENTAL
Trans 2 EPA ID:	CAL000203444
Trans 2 Name:	RUST AND SONS TRUCKING
TSDf EPA ID:	CAD008252405
Trans Name:	PACIFIC RESOURCE RECOVERY
TSDf Alt EPA ID:	CAD008252405
TSDf Alt Name:	Not reported
Waste Code:	212
RCRA Code:	D001
Meth Code:	R01
Quantity Tons:	0.0165
Waste Quantity:	5
Quantity Unit:	G
Additional Code 1:	Not reported
Additional Code 2:	Not reported
Additional Code 3:	Not reported
Additional Code 4:	Not reported

Map ID  
Direction  
Distance  
Elevation

MAP FINDINGS

Site

Database(s)

EDR ID Number  
EPA ID Number

**RELIANT TECHNOLOGIES (Continued)**

**S113132630**

Additional Code 5:	Not reported
Year:	2005
Shipment Date:	20050621
Creation Date:	10/13/2005 18:31:00
Receipt Date:	20050628
Manifest ID:	24400619
Gen EPA ID:	CAL000283465
Trans EPA ID:	CAR000159459
Trans Name:	NORTH STATE ENVIRONMENTAL
Trans 2 EPA ID:	CAL000203444
Trans 2 Name:	RUST AND SONS TRUCKING
TSDf EPA ID:	CAD008252405
Trans Name:	PACIFIC RESOURCE RECOVERY
TSDf Alt EPA ID:	CAD008252405
TSDf Alt Name:	Not reported
Waste Code:	212
RCRA Code:	D001
Meth Code:	R01
Quantity Tons:	0.033
Waste Quantity:	10
Quantity Unit:	G
Additional Code 1:	Not reported
Additional Code 2:	Not reported
Additional Code 3:	Not reported
Additional Code 4:	Not reported
Additional Code 5:	Not reported
Year:	2005
Shipment Date:	20050621
Creation Date:	10/13/2005 18:31:00
Receipt Date:	20050627
Manifest ID:	24400741
Gen EPA ID:	CAL000283465
Trans EPA ID:	CAR000159459
Trans Name:	NORTH STATE ENVIRONMENTAL
Trans 2 EPA ID:	Not reported
Trans 2 Name:	Not reported
TSDf EPA ID:	CAT000646117
Trans Name:	CHEMICAL WASTE MANAGEMENT INC
TSDf Alt EPA ID:	CAT000646117
TSDf Alt Name:	Not reported
Waste Code:	513
RCRA Code:	Not reported
Meth Code:	D80
Quantity Tons:	0.01
Waste Quantity:	20
Quantity Unit:	P
Additional Code 1:	Not reported
Additional Code 2:	Not reported
Additional Code 3:	Not reported
Additional Code 4:	Not reported
Additional Code 5:	Not reported
Year:	2005
Shipment Date:	20050127
Creation Date:	4/29/2005 8:38:49



Map ID  
Direction  
Distance  
Elevation

MAP FINDINGS

Site

Database(s)

EDR ID Number  
EPA ID Number

**RELIANT TECHNOLOGIES (Continued)**

**S113132630**

Receipt Date: 20050208  
Manifest ID: 24001107  
Gen EPA ID: CAL000283465  
Trans EPA ID: CAD000603738  
Trans Name: NORTH STATE ENVIRONMENTAL  
Trans 2 EPA ID: CAL000203444  
Trans 2 Name: RUST AND SONS TRUCKING  
TSDf EPA ID: CAD008252405  
Trans Name: PACIFIC RESOURCE RECOVERY  
TSDf Alt EPA ID: CAD008252405  
TSDf Alt Name: Not reported  
Waste Code: 212  
RCRA Code: D001  
Meth Code: R01  
Quantity Tons: 0.0165  
Waste Quantity: 5  
Quantity Unit: G  
Additional Code 1: Not reported  
Additional Code 2: Not reported  
Additional Code 3: Not reported  
Additional Code 4: Not reported  
Additional Code 5: Not reported

Year: 2005  
Shipment Date: 20050524  
Creation Date: 8/17/2005 18:32:59  
Receipt Date: 20050601  
Manifest ID: 24400200  
Gen EPA ID: CAL000283465  
Trans EPA ID: CAR000159459  
Trans Name: NORTH STATE ENVIRONMENTAL  
Trans 2 EPA ID: CAL000203444  
Trans 2 Name: RUST AND SONS TRUCKING  
TSDf EPA ID: CAD008252405  
Trans Name: PACIFIC RESOURCE RECOVERY  
TSDf Alt EPA ID: CAD008252405  
TSDf Alt Name: Not reported  
Waste Code: 212  
RCRA Code: F003  
Meth Code: R01  
Quantity Tons: 0.0165  
Waste Quantity: 5  
Quantity Unit: G  
Additional Code 1: Not reported  
Additional Code 2: Not reported  
Additional Code 3: Not reported  
Additional Code 4: Not reported  
Additional Code 5: Not reported

Year: 2005  
Shipment Date: 20050913  
Creation Date: 1/11/2006 18:31:12  
Receipt Date: 20050921  
Manifest ID: 24714651  
Gen EPA ID: CAL000283465  
Trans EPA ID: CAR000159459  
Trans Name: NORTH STATE ENVIRONMENTAL

Map ID  
Direction  
Distance  
Elevation

MAP FINDINGS

Site

Database(s)

EDR ID Number  
EPA ID Number

RELIANT TECHNOLOGIES (Continued)

S113132630

Trans 2 EPA ID: CAL000203444  
Trans 2 Name: RUST AND SONS TRUCKING  
TSDf EPA ID: CAD008252405  
Trans Name: PACIFIC RESOURCE RECOVERY  
TSDf Alt EPA ID: CAD008252405  
TSDf Alt Name: Not reported  
Waste Code: 212  
RCRA Code: D001  
Meth Code: R01  
Quantity Tons: 0.033  
Waste Quantity: 10  
Quantity Unit: G  
Additional Code 1: Not reported  
Additional Code 2: Not reported  
Additional Code 3: Not reported  
Additional Code 4: Not reported  
Additional Code 5: Not reported

Name: RELIANT TECHNOLOGIES  
Address: 260 SHERIDAN AVE, 3RD FLOOR  
Address 2: Not reported  
City,State,Zip: PALO ALTO, CA 943062008  
Year: 2004  
Gepaid: CAL000283465  
Contact: D MARINSIK SR DIR REGULATORY A  
Telephone: 6506052237  
Mailing Name: Not reported  
Mailing Address: 464 ELLIS ST  
Gen County: 43  
Waste Category: Oxygenated solvents (acetone, butanol, ethyl acetate, etc.)  
TSD EPA ID: CAD008252405  
TSD County: 19  
Disposal Method: Recycler  
Tons: 0.099

Additional Info:  
Year: 2004  
Shipment Date: 20040917  
Creation Date: 12/21/2004 18:30:50  
Receipt Date: 20040922  
Manifest ID: 23752671  
Gen EPA ID: CAL000283465  
Trans EPA ID: CAD000603738  
Trans Name: NORTH STATE ENVIRONMENTAL  
Trans 2 EPA ID: CAL000203444  
Trans 2 Name: RUST AND SONS TRUCKING  
TSDf EPA ID: CAD008252405  
Trans Name: PACIFIC RESOURCE RECOVERY  
TSDf Alt EPA ID: CAD008252405  
TSDf Alt Name: Not reported  
Waste Code: 212  
RCRA Code: D001  
Meth Code: R01  
Quantity Tons: 0.0165  
Waste Quantity: 5  
Quantity Unit: G  
Additional Code 1: Not reported

Map ID  
Direction  
Distance  
Elevation

MAP FINDINGS

Site

Database(s)

EDR ID Number  
EPA ID Number

**RELIANT TECHNOLOGIES (Continued)**

**S113132630**

Additional Code 2: Not reported  
Additional Code 3: Not reported  
Additional Code 4: Not reported  
Additional Code 5: Not reported

Year: 2004  
Shipment Date: 20041001  
Creation Date: 12/31/2004 18:30:54  
Receipt Date: 20041006  
Manifest ID: 23752756  
Gen EPA ID: CAL000283465  
Trans EPA ID: CAD000603738  
Trans Name: NORTH STATE ENVIRONMENTAL  
Trans 2 EPA ID: CAL000203444  
Trans 2 Name: RUST AND SONS TRUCKING  
TSDf EPA ID: CAD008252405  
Trans Name: PACIFIC RESOURCE RECOVERY  
TSDf Alt EPA ID: CAD008252405  
TSDf Alt Name: Not reported  
Waste Code: 212  
RCRA Code: D001  
Meth Code: R01  
Quantity Tons: 0.0165  
Waste Quantity: 5  
Quantity Unit: G  
Additional Code 1: Not reported  
Additional Code 2: Not reported  
Additional Code 3: Not reported  
Additional Code 4: Not reported  
Additional Code 5: Not reported

Year: 2004  
Shipment Date: 20041015  
Creation Date: 12/31/2004 18:31:40  
Receipt Date: 20041018  
Manifest ID: 24074439  
Gen EPA ID: CAL000283465  
Trans EPA ID: CAD000603738  
Trans Name: NORTH STATE ENVIRONMENTAL  
Trans 2 EPA ID: CAL000203444  
Trans 2 Name: RUST AND SONS TRUCKING  
TSDf EPA ID: CAT000646117  
Trans Name: CHEMICAL WASTE MANAGEMENT INC  
TSDf Alt EPA ID: CAT000646117  
TSDf Alt Name: Not reported  
Waste Code: 513  
RCRA Code: NRM  
Meth Code: D80  
Quantity Tons: 0.025  
Waste Quantity: 50  
Quantity Unit: P  
Additional Code 1: Not reported  
Additional Code 2: Not reported  
Additional Code 3: Not reported  
Additional Code 4: Not reported  
Additional Code 5: Not reported

Map ID  
Direction  
Distance  
Elevation

MAP FINDINGS

Site

Database(s)

EDR ID Number  
EPA ID Number

RELIANT TECHNOLOGIES (Continued)

S113132630

Year: 2004  
Shipment Date: 20041105  
Creation Date: 1/28/2005 18:31:06  
Receipt Date: 20041116  
Manifest ID: 24074534  
Gen EPA ID: CAL000283465  
Trans EPA ID: CAD000603738  
Trans Name: NORTH STATE ENVIRONMENTAL  
Trans 2 EPA ID: CAL000203444  
Trans 2 Name: RUST AND SONS TRUCKING  
TSDf EPA ID: CAD008252405  
Trans Name: PACIFIC RESOURCE RECOVERY  
TSDf Alt EPA ID: CAD008252405  
TSDf Alt Name: Not reported  
Waste Code: 212  
RCRA Code: F003  
Meth Code: R01  
Quantity Tons: 0.0165  
Waste Quantity: 5  
Quantity Unit: G  
Additional Code 1: Not reported  
Additional Code 2: Not reported  
Additional Code 3: Not reported  
Additional Code 4: Not reported  
Additional Code 5: Not reported

Year: 2004  
Shipment Date: 20041122  
Creation Date: 2/17/2005 18:32:22  
Receipt Date: 20041130  
Manifest ID: 24074623  
Gen EPA ID: CAL000283465  
Trans EPA ID: CAD000603738  
Trans Name: NORTH STATE ENVIRONMENTAL  
Trans 2 EPA ID: CAL000203444  
Trans 2 Name: RUST AND SONS TRUCKING  
TSDf EPA ID: CAD008252405  
Trans Name: PACIFIC RESOURCE RECOVERY  
TSDf Alt EPA ID: CAD008252405  
TSDf Alt Name: Not reported  
Waste Code: 212  
RCRA Code: D001  
Meth Code: R01  
Quantity Tons: 0.0165  
Waste Quantity: 5  
Quantity Unit: G  
Additional Code 1: Not reported  
Additional Code 2: Not reported  
Additional Code 3: Not reported  
Additional Code 4: Not reported  
Additional Code 5: Not reported

Year: 2004  
Shipment Date: 20041221  
Creation Date: 3/17/2005 18:34:39  
Receipt Date: 20041229  
Manifest ID: 24074626

Map ID  
Direction  
Distance  
Elevation

MAP FINDINGS

Site

Database(s)

EDR ID Number  
EPA ID Number

RELIANT TECHNOLOGIES (Continued)

S113132630

Gen EPA ID: CAL000283465  
Trans EPA ID: CAD000603738  
Trans Name: NORTH STATE ENVIRONMENTAL  
Trans 2 EPA ID: CAL000203444  
Trans 2 Name: RUST AND SONS TRUCKING  
TSDf EPA ID: CAD008252405  
Trans Name: PACIFIC RESOURCE RECOVERY  
TSDf Alt EPA ID: CAD008252405  
TSDf Alt Name: Not reported  
Waste Code: 212  
RCRA Code: F003  
Meth Code: R01  
Quantity Tons: 0.0165  
Waste Quantity: 5  
Quantity Unit: G  
Additional Code 1: Not reported  
Additional Code 2: Not reported  
Additional Code 3: Not reported  
Additional Code 4: Not reported  
Additional Code 5: Not reported

Year: 2004  
Shipment Date: 20040827  
Creation Date: 3/16/2007 18:31:12  
Receipt Date: 20040908  
Manifest ID: 23752577  
Gen EPA ID: CAL000283465  
Trans EPA ID: CAD000603738  
Trans Name: NORTH STATE ENVIRONMENTAL  
Trans 2 EPA ID: CAL000203444  
Trans 2 Name: RUST AND SONS TRUCKING  
TSDf EPA ID: CAD008252405  
Trans Name: PACIFIC RESOURCE RECOVERY  
TSDf Alt EPA ID: CAD008252405  
TSDf Alt Name: Not reported  
Waste Code: 212  
RCRA Code: D001  
Meth Code: R01  
Quantity Tons: 0.0165  
Waste Quantity: 5  
Quantity Unit: G  
Additional Code 1: Not reported  
Additional Code 2: Not reported  
Additional Code 3: Not reported  
Additional Code 4: Not reported  
Additional Code 5: Not reported

Year: 2004  
Shipment Date: 20040827  
Creation Date: 1/6/2005 18:32:03  
Receipt Date: 20040907  
Manifest ID: 23752585  
Gen EPA ID: CAL000283465  
Trans EPA ID: CAD000603738  
Trans Name: NORTH STATE ENVIRONMENTAL  
Trans 2 EPA ID: CAL000203444  
Trans 2 Name: RUST AND SONS TRUCKING

Map ID  
Direction  
Distance  
Elevation

MAP FINDINGS

Site

Database(s)

EDR ID Number  
EPA ID Number

**RELIANT TECHNOLOGIES (Continued)**

**S113132630**

TSDF EPA ID: CAT000646117  
Trans Name: CHEMICAL WASTE MANAGEMENT INC  
TSDF Alt EPA ID: CAT000646117  
TSDF Alt Name: Not reported  
Waste Code: 513  
RCRA Code: NRM  
Meth Code: D80  
Quantity Tons: 0.05  
Waste Quantity: 100  
Quantity Unit: P  
Additional Code 1: Not reported  
Additional Code 2: Not reported  
Additional Code 3: Not reported  
Additional Code 4: Not reported  
Additional Code 5: Not reported

Name: RELIANT TECHNOLOGIES  
Address: 260 SHERIDAN AVE, 3RD FLOOR  
Address 2: Not reported  
City,State,Zip: PALO ALTO, CA 943062008  
Year: 2004  
Gepaid: CAL000283465  
Contact: D MARINSIK SR DIR REGULATORY A  
Telephone: 6506052237  
Mailing Name: Not reported  
Mailing Address: 464 ELLIS ST  
Gen County: 43  
Waste Category: Empty containers less than 30 gallons  
TSD EPA ID: CAT000646117  
TSD County: 16  
Disposal Method: Disposal, Land Fill  
Tons: 0.075

**Additional Info:**

Year: 2004  
Shipment Date: 20040917  
Creation Date: 12/21/2004 18:30:50  
Receipt Date: 20040922  
Manifest ID: 23752671  
Gen EPA ID: CAL000283465  
Trans EPA ID: CAD000603738  
Trans Name: NORTH STATE ENVIRONMENTAL  
Trans 2 EPA ID: CAL000203444  
Trans 2 Name: RUST AND SONS TRUCKING  
TSDF EPA ID: CAD008252405  
Trans Name: PACIFIC RESOURCE RECOVERY  
TSDF Alt EPA ID: CAD008252405  
TSDF Alt Name: Not reported  
Waste Code: 212  
RCRA Code: D001  
Meth Code: R01  
Quantity Tons: 0.0165  
Waste Quantity: 5  
Quantity Unit: G  
Additional Code 1: Not reported  
Additional Code 2: Not reported  
Additional Code 3: Not reported

Map ID  
Direction  
Distance  
Elevation

MAP FINDINGS

Site

Database(s)

EDR ID Number  
EPA ID Number

**RELIANT TECHNOLOGIES (Continued)**

**S113132630**

Additional Code 4:	Not reported
Additional Code 5:	Not reported
Year:	2004
Shipment Date:	20041001
Creation Date:	12/31/2004 18:30:54
Receipt Date:	20041006
Manifest ID:	23752756
Gen EPA ID:	CAL000283465
Trans EPA ID:	CAD000603738
Trans Name:	NORTH STATE ENVIRONMENTAL
Trans 2 EPA ID:	CAL000203444
Trans 2 Name:	RUST AND SONS TRUCKING
TSDf EPA ID:	CAD008252405
Trans Name:	PACIFIC RESOURCE RECOVERY
TSDf Alt EPA ID:	CAD008252405
TSDf Alt Name:	Not reported
Waste Code:	212
RCRA Code:	D001
Meth Code:	R01
Quantity Tons:	0.0165
Waste Quantity:	5
Quantity Unit:	G
Additional Code 1:	Not reported
Additional Code 2:	Not reported
Additional Code 3:	Not reported
Additional Code 4:	Not reported
Additional Code 5:	Not reported
Year:	2004
Shipment Date:	20041015
Creation Date:	12/31/2004 18:31:40
Receipt Date:	20041018
Manifest ID:	24074439
Gen EPA ID:	CAL000283465
Trans EPA ID:	CAD000603738
Trans Name:	NORTH STATE ENVIRONMENTAL
Trans 2 EPA ID:	CAL000203444
Trans 2 Name:	RUST AND SONS TRUCKING
TSDf EPA ID:	CAT000646117
Trans Name:	CHEMICAL WASTE MANAGEMENT INC
TSDf Alt EPA ID:	CAT000646117
TSDf Alt Name:	Not reported
Waste Code:	513
RCRA Code:	NRM
Meth Code:	D80
Quantity Tons:	0.025
Waste Quantity:	50
Quantity Unit:	P
Additional Code 1:	Not reported
Additional Code 2:	Not reported
Additional Code 3:	Not reported
Additional Code 4:	Not reported
Additional Code 5:	Not reported
Year:	2004
Shipment Date:	20041105

Map ID  
Direction  
Distance  
Elevation

MAP FINDINGS

Site

Database(s)

EDR ID Number  
EPA ID Number

**RELIANT TECHNOLOGIES (Continued)**

**S113132630**

Creation Date: 1/28/2005 18:31:06  
Receipt Date: 20041116  
Manifest ID: 24074534  
Gen EPA ID: CAL000283465  
Trans EPA ID: CAD000603738  
Trans Name: NORTH STATE ENVIRONMENTAL  
Trans 2 EPA ID: CAL000203444  
Trans 2 Name: RUST AND SONS TRUCKING  
TSDf EPA ID: CAD008252405  
Trans Name: PACIFIC RESOURCE RECOVERY  
TSDf Alt EPA ID: CAD008252405  
TSDf Alt Name: Not reported  
Waste Code: 212  
RCRA Code: F003  
Meth Code: R01  
Quantity Tons: 0.0165  
Waste Quantity: 5  
Quantity Unit: G  
Additional Code 1: Not reported  
Additional Code 2: Not reported  
Additional Code 3: Not reported  
Additional Code 4: Not reported  
Additional Code 5: Not reported

Year: 2004  
Shipment Date: 20041122  
Creation Date: 2/17/2005 18:32:22  
Receipt Date: 20041130  
Manifest ID: 24074623  
Gen EPA ID: CAL000283465  
Trans EPA ID: CAD000603738  
Trans Name: NORTH STATE ENVIRONMENTAL  
Trans 2 EPA ID: CAL000203444  
Trans 2 Name: RUST AND SONS TRUCKING  
TSDf EPA ID: CAD008252405  
Trans Name: PACIFIC RESOURCE RECOVERY  
TSDf Alt EPA ID: CAD008252405  
TSDf Alt Name: Not reported  
Waste Code: 212  
RCRA Code: D001  
Meth Code: R01  
Quantity Tons: 0.0165  
Waste Quantity: 5  
Quantity Unit: G  
Additional Code 1: Not reported  
Additional Code 2: Not reported  
Additional Code 3: Not reported  
Additional Code 4: Not reported  
Additional Code 5: Not reported

Year: 2004  
Shipment Date: 20041221  
Creation Date: 3/17/2005 18:34:39  
Receipt Date: 20041229  
Manifest ID: 24074626  
Gen EPA ID: CAL000283465  
Trans EPA ID: CAD000603738



Map ID  
Direction  
Distance  
Elevation

MAP FINDINGS

Site

Database(s)

EDR ID Number  
EPA ID Number

**RELIANT TECHNOLOGIES (Continued)**

**S113132630**

Trans Name:	NORTH STATE ENVIRONMENTAL
Trans 2 EPA ID:	CAL000203444
Trans 2 Name:	RUST AND SONS TRUCKING
TSDf EPA ID:	CAD008252405
Trans Name:	PACIFIC RESOURCE RECOVERY
TSDf Alt EPA ID:	CAD008252405
TSDf Alt Name:	Not reported
Waste Code:	212
RCRA Code:	F003
Meth Code:	R01
Quantity Tons:	0.0165
Waste Quantity:	5
Quantity Unit:	G
Additional Code 1:	Not reported
Additional Code 2:	Not reported
Additional Code 3:	Not reported
Additional Code 4:	Not reported
Additional Code 5:	Not reported
Year:	2004
Shipment Date:	20040827
Creation Date:	3/16/2007 18:31:12
Receipt Date:	20040908
Manifest ID:	23752577
Gen EPA ID:	CAL000283465
Trans EPA ID:	CAD000603738
Trans Name:	NORTH STATE ENVIRONMENTAL
Trans 2 EPA ID:	CAL000203444
Trans 2 Name:	RUST AND SONS TRUCKING
TSDf EPA ID:	CAD008252405
Trans Name:	PACIFIC RESOURCE RECOVERY
TSDf Alt EPA ID:	CAD008252405
TSDf Alt Name:	Not reported
Waste Code:	212
RCRA Code:	D001
Meth Code:	R01
Quantity Tons:	0.0165
Waste Quantity:	5
Quantity Unit:	G
Additional Code 1:	Not reported
Additional Code 2:	Not reported
Additional Code 3:	Not reported
Additional Code 4:	Not reported
Additional Code 5:	Not reported
Year:	2004
Shipment Date:	20040827
Creation Date:	1/6/2005 18:32:03
Receipt Date:	20040907
Manifest ID:	23752585
Gen EPA ID:	CAL000283465
Trans EPA ID:	CAD000603738
Trans Name:	NORTH STATE ENVIRONMENTAL
Trans 2 EPA ID:	CAL000203444
Trans 2 Name:	RUST AND SONS TRUCKING
TSDf EPA ID:	CAT000646117
Trans Name:	CHEMICAL WASTE MANAGEMENT INC

Map ID  
Direction  
Distance  
Elevation

MAP FINDINGS

Site

Database(s)

EDR ID Number  
EPA ID Number

**RELIANT TECHNOLOGIES (Continued)**

**S113132630**

TSDF Alt EPA ID: CAT000646117  
TSDF Alt Name: Not reported  
Waste Code: 513  
RCRA Code: NRM  
Meth Code: D80  
Quantity Tons: 0.05  
Waste Quantity: 100  
Quantity Unit: P  
Additional Code 1: Not reported  
Additional Code 2: Not reported  
Additional Code 3: Not reported  
Additional Code 4: Not reported  
Additional Code 5: Not reported

**HWTS:**

Name: RELIANT TECHNOLOGIES  
Address: 260 SHERIDAN AVE, 3RD FLOOR  
Address 2: Not reported  
City,State,Zip: PALO ALTO, CA 943062008  
EPA ID: CAL000283465  
Inactive Date: 12/19/2005  
Create Date: 06/28/2004  
Last Act Date: 04/04/2007  
Mailing Name: Not reported  
Mailing Address: 464 ELLIS ST  
Mailing Address 2: Not reported  
Mailing City,State,Zip: MOUNTAIN VIEW, CA 940430000  
Owner Name: RELIANT TECHNOLOGIES  
Owner Address: 260 SHERIDAN AVE  
Owner Address 2: Not reported  
Owner City,State,Zip: PALO ALTO, CA 943062008  
Contact Name: D MARINSIK SR DIR REGULATORY A  
Contact Address: 464 ELLIS ST  
Contact Address 2: Not reported  
City,State,Zip: MOUNTAIN VIEW, CA 940430000

**NAICS:**

EPA ID: CAL000283465  
Create Date: 2004-06-28 10:54:27  
NAICS Code: 334517  
NAICS Description: Irradiation Apparatus Manufacturing  
Issued EPA ID Date: 2004-06-28 10:54:27  
Inactive Date: 2005-12-19 00:00:00  
Facility Name: RELIANT TECHNOLOGIES  
Facility Address: 260 SHERIDAN AVE, 3RD FLOOR  
Facility Address 2: Not reported  
Facility City: PALO ALTO  
Facility County: 43  
Facility State: CA  
Facility Zip: 943062008

MAP FINDINGS

Map ID  
 Direction  
 Distance  
 Elevation

Site

Database(s)

EDR ID Number  
 EPA ID Number

**G60**            **CONSULTEX**  
**SSE**            **260 SHERIDAN AVE**  
**1/8-1/4**        **PALO ALTO, CA 94306**  
**0.125 mi.**  
**661 ft.**        **Site 5 of 5 in cluster G**

**HAZNET**    **S113168095**  
**HWTS**        **N/A**

**Relative:**  
**Lower**  
**Actual:**  
**27 ft.**

**HAZNET:**  
 Name:                    CONSULTEX  
 Address:                260 SHERIDAN AVE  
 Address 2:              Not reported  
 City,State,Zip:        PALO ALTO, CA 943062008  
 Year:                     1997  
 Gepaid:                 CAL922914445  
 Contact:                INCOMPLETE 00VQ PROCESS- CR  
 Telephone:             --  
 Mailing Name:         Not reported  
 Mailing Address:      260 SHERIDAN AVE STE 101  
 Gen County:            43  
 Waste Category:      Photochemicals/photoprocessing waste  
 TSD EPA ID:            CAL000121946  
 TSD County:            21  
 Disposal Method:     Recycler  
 Tons:                    0.2502

**Additional Info:**  
 Year:                     1997  
 Shipment Date:        19970828  
 Creation Date:         7/23/1998 0:00:00  
 Receipt Date:         19970829  
 Manifest ID:            96706899  
 Gen EPA ID:            CAL922914445  
 Trans EPA ID:         CAL000121946  
 Trans Name:            Not reported  
 Trans 2 EPA ID:        Not reported  
 Trans 2 Name:         Not reported  
 TSDF EPA ID:          CAL000121946  
 Trans Name:            Not reported  
 TSDF Alt EPA ID:      Not reported  
 TSDF Alt Name:        Not reported  
 Waste Code:            541  
 RCRA Code:            D011  
 Meth Code:             R01  
 Quantity Tons:         0.1251  
 Waste Quantity:        30  
 Quantity Unit:         G  
 Additional Code 1:     Not reported  
 Additional Code 2:     Not reported  
 Additional Code 3:     Not reported  
 Additional Code 4:     Not reported  
 Additional Code 5:     Not reported

Year:                     1997  
 Shipment Date:        19970326  
 Creation Date:         6/26/1997 0:00:00  
 Receipt Date:         19970327  
 Manifest ID:            96739265  
 Gen EPA ID:            CAL922914445  
 Trans EPA ID:         CAL000121946  
 Trans Name:            Not reported  
 Trans 2 EPA ID:        Not reported

Map ID  
Direction  
Distance  
Elevation

MAP FINDINGS

Site

Database(s)

EDR ID Number  
EPA ID Number

**CONSULTEX (Continued)**

**S113168095**

Trans 2 Name:	Not reported
TSDF EPA ID:	CAL000121946
Trans Name:	Not reported
TSDF Alt EPA ID:	Not reported
TSDF Alt Name:	Not reported
Waste Code:	541
RCRA Code:	D011
Meth Code:	R01
Quantity Tons:	0.1251
Waste Quantity:	30
Quantity Unit:	G
Additional Code 1:	Not reported
Additional Code 2:	Not reported
Additional Code 3:	Not reported
Additional Code 4:	Not reported
Additional Code 5:	Not reported
Name:	CONSULTEX
Address:	260 SHERIDAN AVE
Address 2:	Not reported
City,State,Zip:	PALO ALTO, CA 943062008
Year:	1998
Gepaid:	CAL922914445
Contact:	INCOMPLETE 00VQ PROCESS- CR
Telephone:	--
Mailing Name:	Not reported
Mailing Address:	260 SHERIDAN AVE STE 101
Gen County:	43
Waste Category:	Photochemicals/photoprocessing waste
TSD EPA ID:	CAL000121946
TSD County:	21
Disposal Method:	Recycler
Tons:	0.3753
Additional Info:	
Year:	1998
Shipment Date:	19980302
Creation Date:	5/26/1998 0:00:00
Receipt Date:	19980303
Manifest ID:	97278132
Gen EPA ID:	CAL922914445
Trans EPA ID:	CAL000121946
Trans Name:	Not reported
Trans 2 EPA ID:	Not reported
Trans 2 Name:	Not reported
TSDF EPA ID:	CAL000121946
Trans Name:	Not reported
TSDF Alt EPA ID:	Not reported
TSDF Alt Name:	Not reported
Waste Code:	541
RCRA Code:	D011
Meth Code:	R01
Quantity Tons:	0.1251
Waste Quantity:	30
Quantity Unit:	G
Additional Code 1:	Not reported
Additional Code 2:	Not reported

Map ID  
Direction  
Distance  
Elevation

MAP FINDINGS

Site

Database(s)

EDR ID Number  
EPA ID Number

**CONSULTEX (Continued)**

**S113168095**

Additional Code 3:	Not reported
Additional Code 4:	Not reported
Additional Code 5:	Not reported
Year:	1998
Shipment Date:	19980701
Creation Date:	9/3/1998 0:00:00
Receipt Date:	19980702
Manifest ID:	98121400
Gen EPA ID:	CAL922914445
Trans EPA ID:	CAL000121946
Trans Name:	Not reported
Trans 2 EPA ID:	Not reported
Trans 2 Name:	Not reported
TSDf EPA ID:	CAL000121946
Trans Name:	Not reported
TSDf Alt EPA ID:	Not reported
TSDf Alt Name:	Not reported
Waste Code:	541
RCRA Code:	D011
Meth Code:	R01
Quantity Tons:	0.1251
Waste Quantity:	30
Quantity Unit:	G
Additional Code 1:	Not reported
Additional Code 2:	Not reported
Additional Code 3:	Not reported
Additional Code 4:	Not reported
Additional Code 5:	Not reported
Year:	1998
Shipment Date:	19981216
Creation Date:	1/28/1999 0:00:00
Receipt Date:	19981217
Manifest ID:	98479794
Gen EPA ID:	CAL922914445
Trans EPA ID:	CAL000121946
Trans Name:	Not reported
Trans 2 EPA ID:	Not reported
Trans 2 Name:	Not reported
TSDf EPA ID:	CAL000121946
Trans Name:	Not reported
TSDf Alt EPA ID:	Not reported
TSDf Alt Name:	Not reported
Waste Code:	541
RCRA Code:	D011
Meth Code:	R01
Quantity Tons:	0.1251
Waste Quantity:	30
Quantity Unit:	G
Additional Code 1:	Not reported
Additional Code 2:	Not reported
Additional Code 3:	Not reported
Additional Code 4:	Not reported
Additional Code 5:	Not reported

Map ID  
Direction  
Distance  
Elevation

MAP FINDINGS

Site

Database(s)

EDR ID Number  
EPA ID Number

**CONSULTEX (Continued)**

**S113168095**

Name: CONSULTEX  
Address: 260 SHERIDAN AVE  
Address 2: Not reported  
City,State,Zip: PALO ALTO, CA 943062008  
Year: 1996  
Gepaid: CAL922914445  
Contact: INCOMPLETE 00VQ PROCESS- CR  
Telephone: --  
Mailing Name: Not reported  
Mailing Address: 260 SHERIDAN AVE STE 101  
Gen County: 43  
Waste Category: Photochemicals/photoprocessing waste  
TSD EPA ID: CAL000121946  
TSD County: 21  
Disposal Method: Recycler  
Tons: 0.5629

Additional Info:

Year: 1996  
Shipment Date: 19960918  
Creation Date: 5/20/1997 0:00:00  
Receipt Date: 19960919  
Manifest ID: 96117357  
Gen EPA ID: CAL922914445  
Trans EPA ID: CAL000121946  
Trans Name: Not reported  
Trans 2 EPA ID: Not reported  
Trans 2 Name: Not reported  
TSD EPA ID: CAL000121946  
Trans Name: Not reported  
TSD EPA ID: Not reported  
TSD EPA Alt Name: Not reported  
Waste Code: 541  
RCRA Code: D011  
Meth Code: R01  
Quantity Tons: 0.1251  
Waste Quantity: 30  
Quantity Unit: G  
Additional Code 1: Not reported  
Additional Code 2: Not reported  
Additional Code 3: Not reported  
Additional Code 4: Not reported  
Additional Code 5: Not reported

Year: 1996  
Shipment Date: 19960603  
Creation Date: 5/20/1997 0:00:00  
Receipt Date: 19960604  
Manifest ID: 95732206  
Gen EPA ID: CAL922914445  
Trans EPA ID: CAL000121946  
Trans Name: Not reported  
Trans 2 EPA ID: Not reported  
Trans 2 Name: Not reported  
TSD EPA ID: CAL000121946  
Trans Name: Not reported  
TSD EPA ID: Not reported  
TSD EPA Alt Name: Not reported

Map ID  
Direction  
Distance  
Elevation

MAP FINDINGS

Site

Database(s)

EDR ID Number  
EPA ID Number

**CONSULTEX (Continued)**

**S113168095**

Waste Code: 541  
RCRA Code: D011  
Meth Code: R01  
Quantity Tons: 0.1876  
Waste Quantity: 45  
Quantity Unit: G  
Additional Code 1: Not reported  
Additional Code 2: Not reported  
Additional Code 3: Not reported  
Additional Code 4: Not reported  
Additional Code 5: Not reported

Year: 1996  
Shipment Date: 19960125  
Creation Date: 9/18/1996 0:00:00  
Receipt Date: 19960126  
Manifest ID: 95804079  
Gen EPA ID: CAL922914445  
Trans EPA ID: CAL000121946  
Trans Name: Not reported  
Trans 2 EPA ID: Not reported  
Trans 2 Name: Not reported  
TSD EPA ID: CAL000121946  
Trans Name: Not reported  
TSD Alt EPA ID: Not reported  
TSD Alt Name: Not reported  
Waste Code: 541  
RCRA Code: D011  
Meth Code: R01  
Quantity Tons: 0.2502  
Waste Quantity: 60  
Quantity Unit: G  
Additional Code 1: Not reported  
Additional Code 2: Not reported  
Additional Code 3: Not reported  
Additional Code 4: Not reported  
Additional Code 5: Not reported

Name: CONSULTEX  
Address: 260 SHERIDAN AVE  
Address 2: Not reported  
City,State,Zip: PALO ALTO, CA 943062008  
Year: 1995  
Gepaid: CAL922914445  
Contact: INCOMPLETE 00VQ PROCESS- CR  
Telephone: --  
Mailing Name: Not reported  
Mailing Address: 260 SHERIDAN AVE STE 101  
Gen County: 43  
Waste Category: Photochemicals/photoprocessing waste  
TSD EPA ID: CAL000121946  
TSD County: 21  
Disposal Method: Recycler  
Tons: 0.5004

Additional Info:  
Year: 1995

Map ID  
Direction  
Distance  
Elevation

MAP FINDINGS

Site

Database(s)

EDR ID Number  
EPA ID Number

CONSULTEX (Continued)

S113168095

Shipment Date: 19950119  
Creation Date: 3/28/1996 0:00:00  
Receipt Date: 19950119  
Manifest ID: 95245595  
Gen EPA ID: CAL922914445  
Trans EPA ID: CAL000121946  
Trans Name: Not reported  
Trans 2 EPA ID: Not reported  
Trans 2 Name: Not reported  
TSDf EPA ID: CAL000121946  
Trans Name: Not reported  
TSDf Alt EPA ID: Not reported  
TSDf Alt Name: Not reported  
Waste Code: 541  
RCRA Code: D011  
Meth Code: R01  
Quantity Tons: 0.1251  
Waste Quantity: 30  
Quantity Unit: G  
Additional Code 1: Not reported  
Additional Code 2: Not reported  
Additional Code 3: Not reported  
Additional Code 4: Not reported  
Additional Code 5: Not reported

Year: 1995  
Shipment Date: 19951004  
Creation Date: 7/26/1996 0:00:00  
Receipt Date: 19951005  
Manifest ID: 95928745  
Gen EPA ID: CAL922914445  
Trans EPA ID: CAL000121946  
Trans Name: Not reported  
Trans 2 EPA ID: Not reported  
Trans 2 Name: Not reported  
TSDf EPA ID: CAL000121946  
Trans Name: Not reported  
TSDf Alt EPA ID: Not reported  
TSDf Alt Name: Not reported  
Waste Code: 541  
RCRA Code: D011  
Meth Code: R01  
Quantity Tons: 0.1251  
Waste Quantity: 30  
Quantity Unit: G  
Additional Code 1: Not reported  
Additional Code 2: Not reported  
Additional Code 3: Not reported  
Additional Code 4: Not reported  
Additional Code 5: Not reported

Year: 1995  
Shipment Date: 19950314  
Creation Date: 3/29/1996 0:00:00  
Receipt Date: 19950315  
Manifest ID: 95184103  
Gen EPA ID: CAL922914445



Map ID  
Direction  
Distance  
Elevation

MAP FINDINGS

Site

Database(s)

EDR ID Number  
EPA ID Number

**CONSULTEX (Continued)**

**S113168095**

Trans EPA ID: CAL000121946  
Trans Name: Not reported  
Trans 2 EPA ID: Not reported  
Trans 2 Name: Not reported  
TSDf EPA ID: CAL000121946  
Trans Name: Not reported  
TSDf Alt EPA ID: Not reported  
TSDf Alt Name: Not reported  
Waste Code: 541  
RCRA Code: D011  
Meth Code: R01  
Quantity Tons: 0.1251  
Waste Quantity: 30  
Quantity Unit: G  
Additional Code 1: Not reported  
Additional Code 2: Not reported  
Additional Code 3: Not reported  
Additional Code 4: Not reported  
Additional Code 5: Not reported

Year: 1995  
Shipment Date: 19950623  
Creation Date: 10/24/1995 0:00:00  
Receipt Date: 19950624  
Manifest ID: 95585343  
Gen EPA ID: CAL922914445  
Trans EPA ID: CAL000121946  
Trans Name: Not reported  
Trans 2 EPA ID: Not reported  
Trans 2 Name: Not reported  
TSDf EPA ID: CAL000121946  
Trans Name: Not reported  
TSDf Alt EPA ID: Not reported  
TSDf Alt Name: Not reported  
Waste Code: 541  
RCRA Code: D011  
Meth Code: R01  
Quantity Tons: 0.1251  
Waste Quantity: 30  
Quantity Unit: G  
Additional Code 1: Not reported  
Additional Code 2: Not reported  
Additional Code 3: Not reported  
Additional Code 4: Not reported  
Additional Code 5: Not reported

Name: CONSULTEX  
Address: 260 SHERIDAN AVE  
Address 2: Not reported  
City,State,Zip: PALO ALTO, CA 943062008  
Year: 1994  
Gepaid: CAL922914445  
Contact: INCOMPLETE 00VQ PROCESS- CR  
Telephone: --  
Mailing Name: Not reported  
Mailing Address: 260 SHERIDAN AVE STE 101

Map ID  
Direction  
Distance  
Elevation

MAP FINDINGS

Site

Database(s)

EDR ID Number  
EPA ID Number

**CONSULTEX (Continued)**

**S113168095**

Gen County: 43  
Waste Category: Photochemicals/photoprocessing waste  
TSD EPA ID: CAD981161367  
TSD County: 21  
Disposal Method: Recycler  
Tons: 0.9173

Additional Info:

Year: 1994  
Shipment Date: 19940608  
Creation Date: 3/26/1996 0:00:00  
Receipt Date: 19940608  
Manifest ID: 93102132  
Gen EPA ID: CAL922914445  
Trans EPA ID: CAD981161367  
Trans Name: Not reported  
Trans 2 EPA ID: Not reported  
Trans 2 Name: Not reported  
TSD EPA ID: CAD981161367  
Trans Name: Not reported  
TSD Alt EPA ID: CAD981161367  
TSD Alt Name: Not reported  
Waste Code: 541  
RCRA Code: D011  
Meth Code: R01  
Quantity Tons: 0.3127  
Waste Quantity: 75  
Quantity Unit: G  
Additional Code 1: Not reported  
Additional Code 2: Not reported  
Additional Code 3: Not reported  
Additional Code 4: Not reported  
Additional Code 5: Not reported

Year: 1994  
Shipment Date: 19940701  
Creation Date: 3/26/1996 0:00:00  
Receipt Date: 19940701  
Manifest ID: 93102243  
Gen EPA ID: CAL922914445  
Trans EPA ID: CAD981161367  
Trans Name: Not reported  
Trans 2 EPA ID: Not reported  
Trans 2 Name: Not reported  
TSD EPA ID: CAD981161367  
Trans Name: Not reported  
TSD Alt EPA ID: CAD981161367  
TSD Alt Name: Not reported  
Waste Code: 541  
RCRA Code: D011  
Meth Code: R01  
Quantity Tons: 0.3544  
Waste Quantity: 85  
Quantity Unit: G  
Additional Code 1: Not reported  
Additional Code 2: Not reported  
Additional Code 3: Not reported  
Additional Code 4: Not reported

Map ID  
Direction  
Distance  
Elevation

MAP FINDINGS

Site

Database(s)

EDR ID Number  
EPA ID Number

**CONSULTEX (Continued)**

**S113168095**

Additional Code 5:	Not reported
Year:	1994
Shipment Date:	19941027
Creation Date:	3/28/1996 0:00:00
Receipt Date:	19941027
Manifest ID:	93553396
Gen EPA ID:	CAL922914445
Trans EPA ID:	CAD981161367
Trans Name:	Not reported
Trans 2 EPA ID:	Not reported
Trans 2 Name:	Not reported
TSD EPA ID:	CAD981161367
Trans Name:	Not reported
TSD EPA Alt EPA ID:	Not reported
TSD EPA Alt Name:	Not reported
Waste Code:	541
RCRA Code:	D011
Meth Code:	R01
Quantity Tons:	0.2502
Waste Quantity:	60
Quantity Unit:	G
Additional Code 1:	Not reported
Additional Code 2:	Not reported
Additional Code 3:	Not reported
Additional Code 4:	Not reported
Additional Code 5:	Not reported
Name:	CONSULTEX
Address:	260 SHERIDAN AVE
Address 2:	Not reported
City,State,Zip:	PALO ALTO, CA 943062008
Year:	1999
Gepaid:	CAL922914445
Contact:	INCOMPLETE 00VQ PROCESS- CR
Telephone:	--
Mailing Name:	Not reported
Mailing Address:	260 SHERIDAN AVE STE 101
Gen County:	43
Waste Category:	Photochemicals/photoprocessing waste
TSD EPA ID:	CAD981429673
TSD County:	21
Disposal Method:	Recycler
Tons:	0.1251
Additional Info:	
Year:	1999
Shipment Date:	19990706
Creation Date:	9/1/1999 0:00:00
Receipt Date:	19990706
Manifest ID:	99418833
Gen EPA ID:	CAL922914445
Trans EPA ID:	CAD981429673
Trans Name:	Not reported
Trans 2 EPA ID:	Not reported
Trans 2 Name:	Not reported
TSD EPA ID:	CAD981429673

Map ID  
Direction  
Distance  
Elevation

MAP FINDINGS

Site

Database(s)

EDR ID Number  
EPA ID Number

**CONSULTEX (Continued)**

**S113168095**

Trans Name: Not reported  
TSDf Alt EPA ID: CAD981429673  
TSDf Alt Name: Not reported  
Waste Code: 541  
RCRA Code: D011  
Meth Code: R01  
Quantity Tons: 0.1251  
Waste Quantity: 30  
Quantity Unit: G  
Additional Code 1: Not reported  
Additional Code 2: Not reported  
Additional Code 3: Not reported  
Additional Code 4: Not reported  
Additional Code 5: Not reported

**HWTS:**

Name: CONSULTEX  
Address: 260 SHERIDAN AVE  
Address 2: Not reported  
City,State,Zip: PALO ALTO, CA 943062008  
EPA ID: CAL922914445  
Inactive Date: 06/30/1998  
Create Date: 10/17/1992  
Last Act Date: 04/20/2001  
Mailing Name: Not reported  
Mailing Address: 260 SHERIDAN AVE STE 101  
Mailing Address 2: Not reported  
Mailing City,State,Zip: PALO ALTO, CA 943062008  
Owner Name: SEAN ALEMZADEH  
Owner Address: 260 SHERIDAN AVE STE 101  
Owner Address 2: Not reported  
Owner City,State,Zip: PALO ALTO, CA 943062008  
Contact Name: INCOMPLETE 00VQ PROCESS- CR  
Contact Address: INACT PER 98VQ FINAL NOTICE  
Contact Address 2: - BATCH 4/27  
City,State,Zip: --, 99 --

61  
WNW  
1/8-1/4  
0.129 mi.  
680 ft.

**US POSTAL SERVICE**  
**265 CAMBRIDGE AVE**  
**PALO ALTO, CA 94306**

**HWTS S124564121**  
**N/A**

**Relative:**  
**Higher**  
**Actual:**  
**35 ft.**

**HWTS:**

Name: US POSTAL SERVICE  
Address: 265 CAMBRIDGE AVE  
Address 2: Not reported  
City,State,Zip: PALO ALTO, CA 943060000  
EPA ID: CAC002220009  
Inactive Date: 10/25/2000  
Create Date: 12/01/1999  
Last Act Date: 10/25/2000  
Mailing Name: Not reported  
Mailing Address: 395 OYSTER POINT BLVD STE 225  
Mailing Address 2: Not reported  
Mailing City,State,Zip: SAN FRANCISCO, CA 940990300

Map ID  
Direction  
Distance  
Elevation

MAP FINDINGS

Site

Database(s)

EDR ID Number  
EPA ID Number

**US POSTAL SERVICE (Continued)**

**S124564121**

Owner Name: US POSTAL SERVICE  
Owner Address: 395 OYSTER POINT BLVD STE 225  
Owner Address 2: Not reported  
Owner City,State,Zip: SAN FRANCISCO, CA 940990300  
Contact Name: JAIME FERNANDEZ-ENGINEER  
Contact Address: 395 OYSTER POINT BLVD STE 225  
Contact Address 2: Not reported  
City,State,Zip: SAN FRANCISCO, CA 940990300

**H62**  
**NNW**  
**1/8-1/4**  
**0.134 mi.**  
**706 ft.**

**ROBERT MAZZETTI DDS**  
**2235 ALMA ST**  
**PALO ALTO, CA 94301**  
**Site 1 of 2 in cluster H**

**CERS HAZ WASTE** **S121473489**  
**CUPA Listings** **N/A**

**Relative:**  
**Higher**  
**Actual:**  
**32 ft.**

CERS HAZ WASTE:  
Name: ROBERT MAZZETTI DDS  
Address: 2235 ALMA ST  
City,State,Zip: PALO ALTO, CA 94301  
Site ID: 148540  
CERS ID: 10349650  
CERS Description: Hazardous Waste Generator

Coordinates:  
Site ID: 148540  
Facility Name: ROBERT MAZZETTI DDS  
Env Int Type Code: HWG  
Program ID: 10349650  
Coord Name: Not reported  
Ref Point Type Desc: Center of a facility or station.  
Latitude: 37.429950  
Longitude: -122.142480

Affiliation:  
Affiliation Type Desc: Facility Mailing Address  
Entity Name: Mailing Address  
Entity Title: Not reported  
Affiliation Address: 2235 ALMA ST  
Affiliation City: PALO ALTO  
Affiliation State: CA  
Affiliation Country: Not reported  
Affiliation Zip: 94301  
Affiliation Phone: Not reported

Affiliation Type Desc: Legal Owner  
Entity Name: MAZZETTI, ROBERT DDS  
Entity Title: Not reported  
Affiliation Address: 2235 ALMA ST  
Affiliation City: PALO ALTO  
Affiliation State: CA  
Affiliation Country: United States  
Affiliation Zip: 94301  
Affiliation Phone: (650) 327-1530

Affiliation Type Desc: CUPA District  
Entity Name: Santa Clara County Environmental Health  
Entity Title: Not reported  
Affiliation Address: 1555 Berger Drive, Suite 300

Map ID  
Direction  
Distance  
Elevation

MAP FINDINGS

Site

Database(s)

EDR ID Number  
EPA ID Number

**ROBERT MAZZETTI DDS (Continued)**

**S121473489**

Affiliation City: San Jose  
Affiliation State: CA  
Affiliation Country: Not reported  
Affiliation Zip: 95112-2716  
Affiliation Phone: (408) 918-3400  
  
Affiliation Type Desc: Parent Corporation  
Entity Name: ROBERT MAZZETTI DDS  
Entity Title: Not reported  
Affiliation Address: Not reported  
Affiliation City: Not reported  
Affiliation State: Not reported  
Affiliation Country: Not reported  
Affiliation Zip: Not reported  
Affiliation Phone: Not reported

**CUPA SANTA CLARA:**

Name: ROBERT MAZZETTI DDS  
Address: 2235 ALMA ST  
City,State,Zip: PALO ALTO, CA 94301  
Region: SANTA CLARA  
PE#: 2240  
Program Description: GENERATES < 10 GAL/YR  
Latitude: 37.430026  
Longitude: -122.142427  
Record ID: PR0379873  
Facility ID: FA0259230

**H63**  
**North**  
**1/8-1/4**  
**0.136 mi.**  
**719 ft.**

**DANIEL B ARMISTEAD DDS**  
**2233 ALMA ST**  
**PALO ALTO, CA 94301**  
**Site 2 of 2 in cluster H**

**CERS HAZ WASTE** **S112345679**  
**CUPA Listings** **N/A**

**Relative:**  
**Higher**  
**Actual:**  
**32 ft.**

**CERS HAZ WASTE:**  
Name: DANIEL B ARMISTEAD DDS  
Address: 2233 ALMA ST  
City,State,Zip: PALO ALTO, CA 94301  
Site ID: 110176  
CERS ID: 10349644  
CERS Description: Hazardous Waste Generator

**Evaluation:**  
Eval General Type: Compliance Evaluation Inspection  
Eval Date: 07-14-2015  
Violations Found: No  
Eval Type: Routine done by local agency  
Eval Notes: Practice is general dentistry. Utilize film for x-rays. Spent develop and fix solutions were collected in 30-gallon container, not using smaller size due to no longer share with Mazzatti. Dr. Armistead hopes to complete conversion to digital x-rays soon. Lead foil is collected and picked up by metal recycler who also takes precious metals. Amalgam disposal service provided for separator by mail back system. Capsules and chariside collection to containers currently, no disposal as of yet. Sterilization via steam autoclave. Also using KOH/IPA and sulfamic acid based cleaning solutions. Both solutions determined to be non-hazardous (pH) in 2011. Reviewed receipts for removal of

Map ID  
Direction  
Distance  
Elevation

MAP FINDINGS

Site

Database(s)

EDR ID Number  
EPA ID Number

**DANIEL B ARMISTEAD DDS (Continued)**

**S112345679**

wastes.  
Eval Division: Santa Clara County Environmental Health  
Eval Program: HW  
Eval Source: CERS

Coordinates:  
Site ID: 110176  
Facility Name: DANIEL B ARMISTEAD DDS  
Env Int Type Code: HWG  
Program ID: 10349644  
Coord Name: Not reported  
Ref Point Type Desc: Center of a facility or station.  
Latitude: 37.430000  
Longitude: -122.142120

Affiliation:  
Affiliation Type Desc: CUPA District  
Entity Name: Santa Clara County Environmental Health  
Entity Title: Not reported  
Affiliation Address: 1555 Berger Drive, Suite 300  
Affiliation City: San Jose  
Affiliation State: CA  
Affiliation Country: Not reported  
Affiliation Zip: 95112-2716  
Affiliation Phone: (408) 918-3400

Affiliation Type Desc: Parent Corporation  
Entity Name: DANIEL B ARMISTEAD DDS  
Entity Title: Not reported  
Affiliation Address: Not reported  
Affiliation City: Not reported  
Affiliation State: Not reported  
Affiliation Country: Not reported  
Affiliation Zip: Not reported  
Affiliation Phone: Not reported

Affiliation Type Desc: Facility Mailing Address  
Entity Name: Mailing Address  
Entity Title: Not reported  
Affiliation Address: 2233 ALMA ST  
Affiliation City: PALO ALTO  
Affiliation State: CA  
Affiliation Country: Not reported  
Affiliation Zip: 94301  
Affiliation Phone: Not reported

CUPA SANTA CLARA:  
Name: DANIEL B ARMISTEAD DDS  
Address: 2233 ALMA ST  
City,State,Zip: PALO ALTO, CA 94301  
Region: SANTA CLARA  
PE#: 2240  
Program Description: GENERATES < 10 GAL/YR  
Latitude: 37.430034  
Longitude: -122.14244

Map ID  
Direction  
Distance  
Elevation

MAP FINDINGS

Site

Database(s)

EDR ID Number  
EPA ID Number

**DANIEL B ARMISTEAD DDS (Continued)**

**S112345679**

Record ID: PR0387862  
Facility ID: FA0204513

**F64**  
**WSW**  
**1/8-1/4**  
**0.139 mi.**  
**736 ft.**

**VILLAGE STATIONERS**  
**310 CALIFORNIA AVE**  
**PALO ALTO, CA 94306**

**HAZNET** **S112922645**  
**HWTS** **N/A**

**Site 8 of 8 in cluster F**

**Relative:**  
**Higher**

**HAZNET:**  
Name: VILLAGE STATIONERS  
Address: 310 CALIFORNIA AVE  
Address 2: Not reported  
City,State,Zip: PALO ALTO, CA 94306  
Year: 2002  
Gepaid: CAC002552825  
Contact: KERRY HOCTOR  
Telephone: 6503216920  
Mailing Name: Not reported  
Mailing Address: 719 SANTA CRUZ AVE  
Gen County: 43  
Waste Category: Other organic solids  
TSD EPA ID: CAD028409019  
TSD County: 19  
Disposal Method: Transfer Station  
Tons: 0.8428

**Actual:**  
**36 ft.**

**Additional Info:**  
Year: 2002  
Shipment Date: 20020627  
Creation Date: 1/21/2003 18:31:48  
Receipt Date: 20020710  
Manifest ID: 21218398  
Gen EPA ID: CAC002552825  
Trans EPA ID: CAR000012690  
Trans Name: Not reported  
Trans 2 EPA ID: CAR000017657  
Trans 2 Name: Not reported  
TSD EPA ID: CAD028409019  
Trans Name: Not reported  
TSD EPA ID: Not reported  
TSD EPA Name: Not reported  
Waste Code: 352  
RCRA Code: Not reported  
Meth Code: H01  
Quantity Tons: 0.8428  
Waste Quantity: 1  
Quantity Unit: Y  
Additional Code 1: Not reported  
Additional Code 2: Not reported  
Additional Code 3: Not reported  
Additional Code 4: Not reported  
Additional Code 5: Not reported

**HWTS:**

Name: VILLAGE STATIONERS  
Address: 310 CALIFORNIA AVE



Map ID  
 Direction  
 Distance  
 Elevation

MAP FINDINGS

Site

Database(s)

EDR ID Number  
 EPA ID Number

**VILLAGE STATIONERS (Continued)**

**S112922645**

Address 2: Not reported  
 City,State,Zip: PALO ALTO, CA 94306  
 EPA ID: CAC002552825  
 Inactive Date: 03/18/2003  
 Create Date: 06/10/2002  
 Last Act Date: 06/10/2002  
 Mailing Name: Not reported  
 Mailing Address: 719 SANTA CRUZ AVE  
 Mailing Address 2: Not reported  
 Mailing City,State,Zip: MENLO PARK, CA 94025  
 Owner Name: VILLAGE STATIONERS  
 Owner Address: 719 SANTA CRUZ AVE  
 Owner Address 2: Not reported  
 Owner City,State,Zip: MENLO PARK, CA 94025  
 Contact Name: KERRY HOCTOR  
 Contact Address: 719 SANTA CRUZ AVE  
 Contact Address 2: Not reported  
 City,State,Zip: MENLO PARK, CA 94025

**I65**      **341 CAL PARTNERS, LLC**  
**WSW**      **341 S CALIFORNIA AVE**  
**1/8-1/4**      **PALO ALTO, CA 94306**  
**0.142 mi.**  
**752 ft.**      **Site 1 of 3 in cluster I**

**HWTS**      **S124627945**  
**N/A**

**Relative:**  
**Higher**  
**Actual:**  
**36 ft.**

**HWTS:**  
 Name: 341 CAL PARTNERS, LLC  
 Address: 341 S CALIFORNIA AVE  
 Address 2: Not reported  
 City,State,Zip: PALO ALTO, CA 943061830  
 EPA ID: CAC002780771  
 Inactive Date: 10/31/2014  
 Create Date: 08/01/2014  
 Last Act Date: 11/01/2014  
 Mailing Name: Not reported  
 Mailing Address: 1390 MARKET ST STE 112  
 Mailing Address 2: Not reported  
 Mailing City,State,Zip: SAN FRANCISCO, CA 941025403  
 Owner Name: 341 CAL PARTNERS, LLC  
 Owner Address: 1390 MARKET ST STE 112  
 Owner Address 2: Not reported  
 Owner City,State,Zip: SAN FRANCISCO, CA 941025403  
 Contact Name: MARK G. CONROE  
 Contact Address: 1390 MARKET ST STE 112  
 Contact Address 2: Not reported  
 City,State,Zip: SAN FRANCISCO, CA 941025403

**NAICS:**  
 EPA ID: CAC002780771  
 Create Date: 2014-08-01 14:43:00  
 NAICS Code: 56291  
 NAICS Description: Remediation Services  
 Issued EPA ID Date: 2014-08-01 14:43:00  
 Inactive Date: 2014-10-31 14:43:00  
 Facility Name: 341 CAL PARTNERS, LLC  
 Facility Address: 341 S CALIFORNIA AVE  
 Facility Address 2: Not reported  
 Facility City: PALO ALTO

Map ID  
Direction  
Distance  
Elevation

MAP FINDINGS

Site

Database(s)

EDR ID Number  
EPA ID Number

**341 CAL PARTNERS, LLC (Continued)**

**S124627945**

Facility County: 43  
Facility State: CA  
Facility Zip: 943061830

**66**  
**South**  
**1/8-1/4**  
**0.143 mi.**  
**753 ft.**

**BIRCH PLAZA**  
**2640 & 2650 BIRCH STREET**  
**PALO ALTO, CA 94304**

**CPS-SLIC** **S110326779**  
**CERS** **N/A**

**Relative:**  
**Higher**  
**Actual:**  
**30 ft.**

**CPS-SLIC:**  
Name: BIRCH PLAZA  
Address: 2640 & 2650 BIRCH STREET  
City,State,Zip: PALO ALTO, CA 94304  
Region: STATE  
**Facility Status: Completed - Case Closed**  
Status Date: 05/06/2010  
Global Id: T10000002007  
Lead Agency: SAN FRANCISCO BAY RWQCB (REGION 2)  
Lead Agency Case Number: Not reported  
Latitude: 37.425928  
Longitude: -122.141603  
Case Type: Cleanup Program Site  
Case Worker: RWP  
Local Agency: Not reported  
RB Case Number: 43S1132  
File Location: Regional Board  
Potential Media Affected: Other Groundwater (uses other than drinking water)  
Potential Contaminants of Concern: Trichloroethylene (TCE)  
Site History: Risk assessment submitted by consultant indicated IA VI impact less than USEPA established point of departure approved by RB2

Click here to access the California GeoTracker records for this facility:

**CERS:**  
Name: BIRCH PLAZA  
Address: 2640 & 2650 BIRCH STREET  
City,State,Zip: PALO ALTO, CA 94304  
Site ID: 193727  
CERS ID: T10000002007  
CERS Description: Cleanup Program Site

**Affiliation:**  
Affiliation Type Desc: Regional Board Caseworker  
Entity Name: Roger Papler - SAN FRANCISCO BAY RWQCB (REGION 2)  
Entity Title: Not reported  
Affiliation Address: 1515 CLAY STREET, SUITE 1500  
Affiliation City: OAKLAND  
Affiliation State: CA  
Affiliation Country: Not reported  
Affiliation Zip: Not reported  
Affiliation Phone: Not reported

MAP FINDINGS

Map ID  
Direction  
Distance  
Elevation

Site

Database(s)

EDR ID Number  
EPA ID Number

**J67**  
**SSW**  
**1/8-1/4**  
**0.144 mi.**  
**759 ft.**

**ENDICIA**  
**385 SHERMAN AVE**  
**PALO ALTO, CA 94306**

**Site 1 of 2 in cluster J**

**HAZNET**  
**NPDES**  
**CIWQS**  
**HWTS**

**S117846287**  
**N/A**

**Relative:**  
**Higher**

**Actual:**  
**35 ft.**

**HAZNET:**

Name: ENDICIA  
Address: 385 SHERMAN AVE  
Address 2: Not reported  
City,State,Zip: PALO ALTO, CA 94306  
Year: 2015  
Gepaid: CAC002811280  
Contact: JOHN GARIBALDI  
Telephone: 8005763279  
Mailing Name: Not reported  
Mailing Address: 385 SHERMAN AVE  
Gen County: 43  
Waste Category: Oxygenated solvents (acetone, butanol, ethyl acetate, etc.)  
TSD EPA ID: UTD981552177  
TSD County: 99  
Disposal Method: Incineration--Thermal Destruction Other Than Use As A Fuel  
Tons: 0.075

**Additional Info:**

Year: 2015  
Shipment Date: 20150512  
Creation Date: 1/20/2016 22:15:31  
Receipt Date: 20150529  
Manifest ID: 004788287SKS  
Gen EPA ID: CAC002811280  
Trans EPA ID: TXR000081205  
Trans Name: SAFETY-KLEEN SYSTEMS INC  
Trans 2 EPA ID: AZR000513770  
Trans 2 Name: SLT  
TSD EPA ID: UTD981552177  
Trans Name: CLEAN HARBORS ARAGONITE LLC  
TSD Alt EPA ID: Not reported  
TSD Alt Name: Not reported  
Waste Code: 212  
RCRA Code: F005  
Meth Code: H040  
Quantity Tons: 0.075  
Waste Quantity: 150  
Quantity Unit: P  
Additional Code 1: F003  
Additional Code 2: D006  
Additional Code 3: D005  
Additional Code 4: D001  
Additional Code 5: Not reported

**NPDES:**

Name: 385 SHERMAN AVE  
Address: 385 SHERMAN AVE  
City,State,Zip: PALO ALTO, CA 94306  
Facility Status: Terminated  
NPDES Number: CAS000002  
Region: 2

Map ID  
Direction  
Distance  
Elevation

MAP FINDINGS

Site

Database(s)

EDR ID Number  
EPA ID Number

**ENDICIA (Continued)**

**S117846287**

Agency Number: 0  
Regulatory Measure ID: 454611  
Place ID: Not reported  
Order Number: 2009-0009-DWQ  
WDID: 2 01C372777  
Regulatory Measure Type: Enrollee  
Program Type: Construction  
Adoption Date Of Regulatory Measure: Not reported  
Effective Date Of Regulatory Measure: 04/28/2015  
Termination Date Of Regulatory Measure: 02/07/2017  
Expiration Date Of Regulatory Measure: Not reported  
Discharge Address: 6272 Virgo Road  
Discharge Name: 385 Sherman Holdings LLC  
Discharge City: Oakland  
Discharge State: California  
Discharge Zip: 94611  
Status: Not reported  
Status Date: Not reported  
Operator Name: Not reported  
Operator Address: Not reported  
Operator City: Not reported  
Operator State: Not reported  
Operator Zip: Not reported

NPDES as of 03/2018:

NPDES Number: Not reported  
Status: Not reported  
Agency Number: Not reported  
Region: 2  
Regulatory Measure ID: 454611  
Order Number: Not reported  
Regulatory Measure Type: Construction  
Place ID: Not reported  
WDID: 2 01C372777  
Program Type: Not reported  
Adoption Date Of Regulatory Measure: Not reported  
Effective Date Of Regulatory Measure: Not reported  
Expiration Date Of Regulatory Measure: Not reported  
Termination Date Of Regulatory Measure: 02/07/2017  
Discharge Name: Not reported  
Discharge Address: Not reported  
Discharge City: Not reported  
Discharge State: Not reported  
Discharge Zip: Not reported  
Received Date: 04/23/2015  
Processed Date: 04/28/2015  
Status: Terminated  
Status Date: 02/09/2017  
Place Size: 1.1  
Place Size Unit: Acres  
Contact: Daniel Minkoff  
Contact Title: Not reported  
Contact Phone: 415-730-2802  
Contact Phone Ext: Not reported  
Contact Email: dminkoff@minkoffgroup.com  
Operator Name: 385 Sherman Holdings LLC  
Operator Address: 6272 Virgo Road  
Operator City: Oakland

Map ID  
Direction  
Distance  
Elevation

MAP FINDINGS

Site

Database(s)

EDR ID Number  
EPA ID Number

**ENDICIA (Continued)**

**S117846287**

Operator State: California  
Operator Zip: 94611  
Operator Contact: Daniel Minkoff  
Operator Contact Title: Not reported  
Operator Contact Phone: 415-730-2802  
Operator Contact Phone Ext: Not reported  
Operator Contact Email: dminkoff@minkoffgroup.com  
Operator Type: Private Business  
Developer: 385 Sherman Holdings LLC  
Developer Address: 6272 Virgo Road  
Developer City: Oakland  
Developer State: California  
Developer Zip: 94611  
Developer Contact: Daniel Minkoff  
Developer Contact Title: Not reported  
Constype Linear Utility Ind: N  
Emergency Phone: Not reported  
Emergency Phone Ext: Not reported  
Constype Above Ground Ind: N  
Constype Below Ground Ind: N  
Constype Cable Line Ind: N  
Constype Comm Line Ind: N  
Constype Commercial Ind: Y  
Constype Electrical Line Ind: N  
Constype Gas Line Ind: N  
Constype Industrial Ind: N  
Constype Other Description: Not reported  
Constype Other Ind: N  
Constype Recons Ind: N  
Constype Residential Ind: Y  
Constype Transport Ind: N  
Constype Utility Description: Not reported  
Constype Utility Ind: N  
Constype Water Sewer Ind: N  
Dir Discharge Uswater Ind: N  
Receiving Water Name: Matadero Creek/Canal  
Certifier: Daniel Minkoff  
Certifier Title: Authorized Signatory  
Certification Date: 23-APR-15  
Primary Sic: Not reported  
Secondary Sic: Not reported  
Tertiary Sic: Not reported  
  
NPDES Number: CAS000002  
Status: Terminated  
Agency Number: 0  
Region: 2  
Regulatory Measure ID: 454611  
Order Number: 2009-0009-DWQ  
Regulatory Measure Type: Enrollee  
Place ID: Not reported  
WDID: 2 01C372777  
Program Type: Construction  
Adoption Date Of Regulatory Measure: Not reported  
Effective Date Of Regulatory Measure: 04/28/2015  
Expiration Date Of Regulatory Measure: Not reported  
Termination Date Of Regulatory Measure: 02/07/2017

Map ID  
Direction  
Distance  
Elevation

MAP FINDINGS

Site

Database(s)

EDR ID Number  
EPA ID Number

**ENDICIA (Continued)**

**S117846287**

Discharge Name:	385 Sherman Holdings LLC
Discharge Address:	6272 Virgo Road
Discharge City:	Oakland
Discharge State:	California
Discharge Zip:	94611
Received Date:	Not reported
Processed Date:	Not reported
Status:	Not reported
Status Date:	Not reported
Place Size:	Not reported
Place Size Unit:	Not reported
Contact:	Not reported
Contact Title:	Not reported
Contact Phone:	Not reported
Contact Phone Ext:	Not reported
Contact Email:	Not reported
Operator Name:	Not reported
Operator Address:	Not reported
Operator City:	Not reported
Operator State:	Not reported
Operator Zip:	Not reported
Operator Contact:	Not reported
Operator Contact Title:	Not reported
Operator Contact Phone:	Not reported
Operator Contact Phone Ext:	Not reported
Operator Contact Email:	Not reported
Operator Type:	Not reported
Developer:	Not reported
Developer Address:	Not reported
Developer City:	Not reported
Developer State:	Not reported
Developer Zip:	Not reported
Developer Contact:	Not reported
Developer Contact Title:	Not reported
Constype Linear Utility Ind:	Not reported
Emergency Phone:	Not reported
Emergency Phone Ext:	Not reported
Constype Above Ground Ind:	Not reported
Constype Below Ground Ind:	Not reported
Constype Cable Line Ind:	Not reported
Constype Comm Line Ind:	Not reported
Constype Commercial Ind:	Not reported
Constype Electrical Line Ind:	Not reported
Constype Gas Line Ind:	Not reported
Constype Industrial Ind:	Not reported
Constype Other Description:	Not reported
Constype Other Ind:	Not reported
Constype Recons Ind:	Not reported
Constype Residential Ind:	Not reported
Constype Transport Ind:	Not reported
Constype Utility Description:	Not reported
Constype Utility Ind:	Not reported
Constype Water Sewer Ind:	Not reported
Dir Discharge Uswater Ind:	Not reported
Receiving Water Name:	Not reported
Certifier:	Not reported
Certifier Title:	Not reported

Map ID  
Direction  
Distance  
Elevation

MAP FINDINGS

Site

Database(s)

EDR ID Number  
EPA ID Number

**ENDICIA (Continued)**

**S117846287**

Certification Date: Not reported  
Primary Sic: Not reported  
Secondary Sic: Not reported  
Tertiary Sic: Not reported

Name: 385 SHERMAN AVE  
Address: 385 SHERMAN AVE  
City,State,Zip: PALO ALTO, CA 94306  
Facility Status: Not reported  
NPDES Number: Not reported  
Region: Not reported  
Agency Number: Not reported  
Regulatory Measure ID: Not reported  
Place ID: Not reported  
Order Number: Not reported  
WDID: 2 01C372777  
Regulatory Measure Type: Construction  
Program Type: Not reported  
Adoption Date Of Regulatory Measure: Not reported  
Effective Date Of Regulatory Measure: Not reported  
Termination Date Of Regulatory Measure: Not reported  
Expiration Date Of Regulatory Measure: Not reported  
Discharge Address: Not reported  
Discharge Name: Not reported  
Discharge City: Not reported  
Discharge State: Not reported  
Discharge Zip: Not reported  
Status: Terminated  
Status Date: 02/09/2017  
Operator Name: 385 Sherman Holdings LLC  
Operator Address: 6272 Virgo Road  
Operator City: Oakland  
Operator State: California  
Operator Zip: 94611

**NPDES as of 03/2018:**

NPDES Number: Not reported  
Status: Not reported  
Agency Number: Not reported  
Region: 2  
Regulatory Measure ID: 454611  
Order Number: Not reported  
Regulatory Measure Type: Construction  
Place ID: Not reported  
WDID: 2 01C372777  
Program Type: Not reported  
Adoption Date Of Regulatory Measure: Not reported  
Effective Date Of Regulatory Measure: Not reported  
Expiration Date Of Regulatory Measure: Not reported  
Termination Date Of Regulatory Measure: 02/07/2017  
Discharge Name: Not reported  
Discharge Address: Not reported  
Discharge City: Not reported  
Discharge State: Not reported  
Discharge Zip: Not reported  
Received Date: 04/23/2015  
Processed Date: 04/28/2015

Map ID  
Direction  
Distance  
Elevation

MAP FINDINGS

Site

Database(s)

EDR ID Number  
EPA ID Number

ENDICIA (Continued)

S117846287

Status:	Terminated
Status Date:	02/09/2017
Place Size:	1.1
Place Size Unit:	Acres
Contact:	Daniel Minkoff
Contact Title:	Not reported
Contact Phone:	415-730-2802
Contact Phone Ext:	Not reported
Contact Email:	dminkoff@minkoffgroup.com
Operator Name:	385 Sherman Holdings LLC
Operator Address:	6272 Virgo Road
Operator City:	Oakland
Operator State:	California
Operator Zip:	94611
Operator Contact:	Daniel Minkoff
Operator Contact Title:	Not reported
Operator Contact Phone:	415-730-2802
Operator Contact Phone Ext:	Not reported
Operator Contact Email:	dminkoff@minkoffgroup.com
Operator Type:	Private Business
Developer:	385 Sherman Holdings LLC
Developer Address:	6272 Virgo Road
Developer City:	Oakland
Developer State:	California
Developer Zip:	94611
Developer Contact:	Daniel Minkoff
Developer Contact Title:	Not reported
Constype Linear Utility Ind:	N
Emergency Phone:	Not reported
Emergency Phone Ext:	Not reported
Constype Above Ground Ind:	N
Constype Below Ground Ind:	N
Constype Cable Line Ind:	N
Constype Comm Line Ind:	N
Constype Commercial Ind:	Y
Constype Electrical Line Ind:	N
Constype Gas Line Ind:	N
Constype Industrial Ind:	N
Constype Other Description:	Not reported
Constype Other Ind:	N
Constype Recons Ind:	N
Constype Residential Ind:	Y
Constype Transport Ind:	N
Constype Utility Description:	Not reported
Constype Utility Ind:	N
Constype Water Sewer Ind:	N
Dir Discharge Uswater Ind:	N
Receiving Water Name:	Matadero Creek/Canal
Certifier:	Daniel Minkoff
Certifier Title:	Authorized Signatory
Certification Date:	23-APR-15
Primary Sic:	Not reported
Secondary Sic:	Not reported
Tertiary Sic:	Not reported
NPDES Number:	CAS000002
Status:	Terminated



Map ID  
Direction  
Distance  
Elevation

MAP FINDINGS

Site

Database(s)

EDR ID Number  
EPA ID Number

**ENDICIA (Continued)**

**S117846287**

Agency Number:	0
Region:	2
Regulatory Measure ID:	454611
Order Number:	2009-0009-DWQ
Regulatory Measure Type:	Enrollee
Place ID:	Not reported
WDID:	2 01C372777
Program Type:	Construction
Adoption Date Of Regulatory Measure:	Not reported
Effective Date Of Regulatory Measure:	04/28/2015
Expiration Date Of Regulatory Measure:	Not reported
Termination Date Of Regulatory Measure:	02/07/2017
Discharge Name:	385 Sherman Holdings LLC
Discharge Address:	6272 Virgo Road
Discharge City:	Oakland
Discharge State:	California
Discharge Zip:	94611
Received Date:	Not reported
Processed Date:	Not reported
Status:	Not reported
Status Date:	Not reported
Place Size:	Not reported
Place Size Unit:	Not reported
Contact:	Not reported
Contact Title:	Not reported
Contact Phone:	Not reported
Contact Phone Ext:	Not reported
Contact Email:	Not reported
Operator Name:	Not reported
Operator Address:	Not reported
Operator City:	Not reported
Operator State:	Not reported
Operator Zip:	Not reported
Operator Contact:	Not reported
Operator Contact Title:	Not reported
Operator Contact Phone:	Not reported
Operator Contact Phone Ext:	Not reported
Operator Contact Email:	Not reported
Operator Type:	Not reported
Developer:	Not reported
Developer Address:	Not reported
Developer City:	Not reported
Developer State:	Not reported
Developer Zip:	Not reported
Developer Contact:	Not reported
Developer Contact Title:	Not reported
Constype Linear Utility Ind:	Not reported
Emergency Phone:	Not reported
Emergency Phone Ext:	Not reported
Constype Above Ground Ind:	Not reported
Constype Below Ground Ind:	Not reported
Constype Cable Line Ind:	Not reported
Constype Comm Line Ind:	Not reported
Constype Commercial Ind:	Not reported
Constype Electrical Line Ind:	Not reported
Constype Gas Line Ind:	Not reported
Constype Industrial Ind:	Not reported

Map ID  
Direction  
Distance  
Elevation

MAP FINDINGS

Site

Database(s)

EDR ID Number  
EPA ID Number

**ENDICIA (Continued)**

**S117846287**

Constype Other Description: Not reported  
Constype Other Ind: Not reported  
Constype Recons Ind: Not reported  
Constype Residential Ind: Not reported  
Constype Transport Ind: Not reported  
Constype Utility Description: Not reported  
Constype Utility Ind: Not reported  
Constype Water Sewer Ind: Not reported  
Dir Discharge Uswater Ind: Not reported  
Receiving Water Name: Not reported  
Certifier: Not reported  
Certifier Title: Not reported  
Certification Date: Not reported  
Primary Sic: Not reported  
Secondary Sic: Not reported  
Tertiary Sic: Not reported

**CIWQS:**

Name: 385 SHERMAN AVE  
Address: 385 SHERMAN AVE  
City,State,Zip: PALO ALTO, CA 94306  
Agency: 385 Sherman Holdings LLC  
Agency Address: 6272 Virgo Road, Oakland, CA 94611  
Place/Project Type: Construction - Commercial, Residential  
SIC/NAICS: Not reported  
Region: 2  
Program: CONSTW  
Regulatory Measure Status: Terminated  
Regulatory Measure Type: Storm water construction  
Order Number: 2009-0009-DWQ  
WDID: 2 01C372777  
NPDES Number: CAS000002  
Adoption Date: Not reported  
Effective Date: 04/28/2015  
Termination Date: 02/07/2017  
Expiration/Review Date: Not reported  
Design Flow: Not reported  
Major/Minor: Not reported  
Complexity: Not reported  
TTWQ: Not reported  
Enforcement Actions within 5 years: 0  
Violations within 5 years: 0  
Latitude: 37.867699  
Longitude: -122.265122

**HWTS:**

Name: ENDICIA  
Address: 385 SHERMAN AVE  
Address 2: Not reported  
City,State,Zip: PALO ALTO, CA 94306  
EPA ID: CAC002811280  
Inactive Date: 07/17/2015  
Create Date: 04/17/2015  
Last Act Date: 07/18/2015  
Mailing Name: Not reported

Map ID  
Direction  
Distance  
Elevation

MAP FINDINGS

Site

Database(s)

EDR ID Number  
EPA ID Number

**ENDICIA (Continued)**

**S117846287**

Mailing Address: 385 SHERMAN AVE  
Mailing Address 2: Not reported  
Mailing City,State,Zip: PALO ALTO, CA 94306  
Owner Name: AMINE KHECHF  
Owner Address: 385 SHERMAN AVE  
Owner Address 2: Not reported  
Owner City,State,Zip: PALO ALTO, CA 94306  
Contact Name: JOHN GARIBALDI  
Contact Address: 385 SHERMAN AVE  
Contact Address 2: Not reported  
City,State,Zip: PALO ALTO, CA 94306

**J68**  
**SSW**  
**1/8-1/4**  
**0.144 mi.**  
**759 ft.**

**MINKOFF GROUP (FORMER PREMIER PROPERTIES) - 385-39**  
**385-399 SHERMAN AVENUE**  
**PALO ALTO, CA 94301**

**CPS-SLIC** **S110041799**  
**CERS** **N/A**

**Site 2 of 2 in cluster J**

**Relative:**  
**Higher**

**CPS-SLIC:**

**Actual:**  
**35 ft.**

Name: MINKOFF GROUP (FORMER PREMIER PROPERTIES) - 385-399 SHERMAN AVENUE  
Address: 385-399 SHERMAN AVENUE  
City,State,Zip: PALO ALTO, CA 94301  
Region: STATE  
**Facility Status: Completed - Case Closed**  
Status Date: 07/30/2018  
Global Id: T10000001638  
Lead Agency: SAN FRANCISCO BAY RWQCB (REGION 2)  
Lead Agency Case Number: Not reported  
Latitude: 37.4261726546906  
Longitude: -122.143270969391  
Case Type: Cleanup Program Site  
Case Worker: RWP  
Local Agency: Not reported  
RB Case Number: 43S1133  
File Location: Regional Board  
Potential Media Affected: Other Groundwater (uses other than drinking water)  
Potential Contaminants of Concern: Trichloroethylene (TCE)  
Site History: The underlying HP/Varian plume has been under hydraulic control since the late 1980s with off-property extraction wells and the Oregon Expressway Underpass subdrain system operating on a 24/7 basis. Developer will conduct IA testing after building constructed the building with a VIMS even though groundwater-CVOC levels are very low. Not reported

Click here to access the California GeoTracker records for this facility:

**CERS:**

Name: MINKOFF GROUP (FORMER PREMIER PROPERTIES) - 385-399 SHERMAN AVENUE  
Address: 385-399 SHERMAN AVENUE  
City,State,Zip: PALO ALTO, CA 94301  
Site ID: 201016  
CERS ID: T10000001638  
CERS Description: Cleanup Program Site

**Affiliation:**

Affiliation Type Desc: Regional Board Caseworker  
Entity Name: Roger Papler - SAN FRANCISCO BAY RWQCB (REGION 2)  
Entity Title: Not reported

Map ID  
Direction  
Distance  
Elevation

MAP FINDINGS

Site

Database(s)

EDR ID Number  
EPA ID Number

**MINKOFF GROUP (FORMER PREMIER PROPERTIES) - 385-399 SHERMAN (Continued)**

**S110041799**

Affiliation Address: 1515 CLAY STREET, SUITE 1500  
Affiliation City: OAKLAND  
Affiliation State: CA  
Affiliation Country: Not reported  
Affiliation Zip: Not reported  
Affiliation Phone: Not reported

**K69  
ESE  
1/8-1/4  
0.152 mi.  
802 ft.**

**PACIFIC READY MIX INC  
2785 PARK BLVD  
PALO ALTO, CA 94306**

**HIST UST U001595963  
N/A**

**Site 1 of 14 in cluster K**

**Relative:  
Lower  
Actual:  
25 ft.**

HIST UST:  
Name: PACIFIC READY MIX INC  
Address: 2785 PARK BLVD  
City,State,Zip: PALO ALTO, CA 94306  
File Number: 000206D6  
URL: <http://geotracker.waterboards.ca.gov/ustpdfs/pdf/000206D6.pdf>  
Region: STATE  
Facility ID: 00000010312  
Facility Type: Other  
Other Type: READY MIX CONCRETE  
Contact Name: KEN GARINO  
Telephone: 4153230224  
Owner Name: PACIFIC READY MIX INC  
Owner Address: 850 SAN MATEO DR  
Owner City,St,Zip: SAN MATEO, CA 94401  
Total Tanks: 0002

Tank Num: 001  
Container Num: 1  
Year Installed: Not reported  
Tank Capacity: 00008000  
Tank Used for: PRODUCT  
Type of Fuel: DIESEL  
Container Construction Thickness: Not reported  
Leak Detection: Visual, Stock Inventor

Tank Num: 002  
Container Num: 2  
Year Installed: Not reported  
Tank Capacity: 00001000  
Tank Used for: PRODUCT  
Type of Fuel: REGULAR  
Container Construction Thickness: Not reported  
Leak Detection: Visual, Stock Inventor

Click here for Geo Tracker PDF:

Map ID  
Direction  
Distance  
Elevation

MAP FINDINGS

Site

Database(s)

EDR ID Number  
EPA ID Number

**K70**  
**ESE**  
**1/8-1/4**  
**0.152 mi.**  
**802 ft.**

**VANCE BROWN AND SONS**  
**2747 PARK BLVD**  
**PALO ALTO, CA 94306**

**CPS-SLIC** **S101542369**  
**N/A**

**Site 2 of 14 in cluster K**

**Relative:**  
**Lower**

SLIC REG 2:

**Actual:**  
**25 ft.**

Region: 2  
Facility ID: 43S0736  
Facility Status: Leak being confirmed  
Date Closed: Not reported  
Local Case #: Not reported  
How Discovered: Tank Closure  
Leak Cause: UNK  
Leak Source: UNK  
Date Confirmed: 1/1/1991  
Date Prelim Site Assmnt Workplan Submitted: Not reported  
Date Preliminary Site Assessment Began: Not reported  
Date Pollution Characterization Began: Not reported  
Date Remediation Plan Submitted: Not reported  
Date Remedial Action Underway: Not reported  
Date Post Remedial Action Monitoring Began: Not reported

**K71**  
**ESE**  
**1/8-1/4**  
**0.152 mi.**  
**802 ft.**

**SHIMMICK CONSTRUCTION CO**  
**2747 PARK BLVD**  
**PALO ALTO, CA 94306**

**HAZNET** **S112972110**  
**HWTS** **N/A**

**Site 3 of 14 in cluster K**

**Relative:**  
**Lower**

HAZNET:

**Actual:**  
**25 ft.**

Name: SHIMMICK CONSTRUCTION CO  
Address: 2747 PARK BLVD  
Address 2: Not reported  
City,State,Zip: PALO ALTO, CA 94306  
Year: 2008  
Gepaid: CAC002633276  
Contact: LARRY OLVERA  
Telephone: 4086870036  
Mailing Name: Not reported  
Mailing Address: 2747 PARK BLVD  
Gen County: 43  
Waste Category: Other inorganic solid waste  
TSD EPA ID: CAD028409019  
TSD County: 19  
Disposal Method: Storage, Bulking, And/Or Transfer Off Site--No Treatment/Reovery (H010-H129) Or (H131-H135)

Tons: 0.3

Additional Info:

Year: 2008  
Shipment Date: 20080826  
Creation Date: 10/21/2008 18:30:24  
Receipt Date: 20080904  
Manifest ID: 001348865JJK  
Gen EPA ID: CAC002633276  
Trans EPA ID: CAR000037283  
Trans Name: WORLD ENVIRONMENTAL & ENERGY  
Trans 2 EPA ID: CAD983608258  
Trans 2 Name: OCEAN BLUE ENVIRONMENTAL  
TSD EPA ID: CAD028409019

Map ID  
Direction  
Distance  
Elevation

MAP FINDINGS

Site

Database(s)

EDR ID Number  
EPA ID Number

**SHIMMICK CONSTRUCTION CO (Continued)**

**S112972110**

Trans Name: CROSBY & OVERTON INC  
TSDf Alt EPA ID: Not reported  
TSDf Alt Name: Not reported  
Waste Code: 181  
RCRA Code: D008  
Meth Code: H141  
Quantity Tons: 0.15  
Waste Quantity: 300  
Quantity Unit: P  
Additional Code 1: Not reported  
Additional Code 2: Not reported  
Additional Code 3: Not reported  
Additional Code 4: Not reported  
Additional Code 5: Not reported

Year: 2008  
Shipment Date: 20081126  
Creation Date: 2/4/2009 18:30:20  
Receipt Date: 20081211  
Manifest ID: 001348976JJK  
Gen EPA ID: CAC002633276  
Trans EPA ID: CAR000037283  
Trans Name: WORLD ENVIRONMENTAL & ENERGY  
Trans 2 EPA ID: CAD983608258  
Trans 2 Name: OCEAN BLUE ENVIRONMENTAL  
TSDf EPA ID: CAD028409019  
Trans Name: CROSBY & OVERTON INC  
TSDf Alt EPA ID: Not reported  
TSDf Alt Name: Not reported  
Waste Code: 181  
RCRA Code: D008  
Meth Code: H141  
Quantity Tons: 0.15  
Waste Quantity: 300  
Quantity Unit: P  
Additional Code 1: Not reported  
Additional Code 2: Not reported  
Additional Code 3: Not reported  
Additional Code 4: Not reported  
Additional Code 5: Not reported

**HWTS:**

Name: SHIMMICK CONSTRUCTION CO  
Address: 2747 PARK BLVD  
Address 2: Not reported  
City, State, Zip: PALO ALTO, CA 94306  
EPA ID: CAC002633276  
Inactive Date: 02/01/2009  
Create Date: 08/04/2008  
Last Act Date: 02/04/2009  
Mailing Name: Not reported  
Mailing Address: 2747 PARK BLVD  
Mailing Address 2: Not reported  
Mailing City, State, Zip: PALO ALTO, CA 94306  
Owner Name: SHIMMICK CONSTRUCTION CO  
Owner Address: 2747 PARK BLVD

Map ID  
Direction  
Distance  
Elevation

MAP FINDINGS

Site

Database(s)

EDR ID Number  
EPA ID Number

**SHIMMICK CONSTRUCTION CO (Continued)**

**S112972110**

Owner Address 2: Not reported  
Owner City,State,Zip: PALO ALTO, CA 94306  
Contact Name: LARRY OLVERA  
Contact Address: 2747 PARK BLVD  
Contact Address 2: Not reported  
City,State,Zip: PALO ALTO, CA 94306

**K72  
ESE  
1/8-1/4  
0.152 mi.  
802 ft.**

**SHIMMICK CONSTRUCTION CO INC  
2747 PARK BLVD  
PALO ALTO, CA 94306**

**HAZNET  
NPDES  
HWTS**

**S112976245  
N/A**

**Site 4 of 14 in cluster K**

**Relative:  
Lower  
Actual:  
25 ft.**

**HAZNET:**  
Name: SHIMMICK CONSTRUCTION CO INC  
Address: 2747 PARK BLVD  
Address 2: Not reported  
City,State,Zip: PALO ALTO, CA 94306  
Year: 2009  
Gepaid: CAC002639755  
Contact: FILIP LILITIC  
Telephone: 5107150163  
Mailing Name: Not reported  
Mailing Address: 8201 EDGEWATER DR STE 202  
Gen County: 43  
Waste Category: Waste oil and mixed oil  
TSD EPA ID: NVD982358483  
TSD County: 99  
Disposal Method: Fuel Blending Prior To Energy Recovery At Another Site  
Tons: 0.0114

**Additional Info:**

Year: 2009  
Shipment Date: 20090410  
Creation Date: 6/30/2009 18:30:19  
Receipt Date: 20090511  
Manifest ID: 004450787JJK  
Gen EPA ID: CAC002639755  
Trans EPA ID: CAL000317320  
Trans Name: UNI WASTE  
Trans 2 EPA ID: CAD028277036  
Trans 2 Name: ASBURY ENVIRONMENTAL SERVICES  
TSD EPA ID: CAT080013352  
Trans Name: DEMENNO / KERDOON  
TSD EPA ID: Not reported  
TSD Name: Not reported  
Waste Code: 331  
RCRA Code: D001  
Meth Code: H061  
Quantity Tons: 0.066  
Waste Quantity: 20  
Quantity Unit: G  
Additional Code 1: Not reported  
Additional Code 2: Not reported  
Additional Code 3: Not reported  
Additional Code 4: Not reported  
Additional Code 5: Not reported

Map ID  
Direction  
Distance  
Elevation

MAP FINDINGS

Site

Database(s)

EDR ID Number  
EPA ID Number

**SHIMMICK CONSTRUCTION CO INC (Continued)**

**S112976245**

Year: 2009  
Shipment Date: 20090410  
Creation Date: 6/17/2009 18:30:19  
Receipt Date: 20090511  
Manifest ID: 004450793JJK  
Gen EPA ID: CAC002639755  
Trans EPA ID: CAL000317320  
Trans Name: UNI WASTE  
Trans 2 EPA ID: Not reported  
Trans 2 Name: Not reported  
TSDf EPA ID: NVD982358483  
Trans Name: CLEARWATER ENVIRONMENTAL  
TSDf Alt EPA ID: Not reported  
TSDf Alt Name: Not reported  
Waste Code: 352  
RCRA Code: Not reported  
Meth Code: H141  
Quantity Tons: 0.0375  
Waste Quantity: 75  
Quantity Unit: P  
Additional Code 1: Not reported  
Additional Code 2: Not reported  
Additional Code 3: Not reported  
Additional Code 4: Not reported  
Additional Code 5: Not reported

Year: 2009  
Shipment Date: 20090410  
Creation Date: 6/27/2009 18:30:20  
Receipt Date: 20090528  
Manifest ID: 004450795JJK  
Gen EPA ID: CAC002639755  
Trans EPA ID: CAL000317320  
Trans Name: UNI WASTE  
Trans 2 EPA ID: Not reported  
Trans 2 Name: Not reported  
TSDf EPA ID: NVD982358483  
Trans Name: CLEARWATER ENVIRONMENTAL  
TSDf Alt EPA ID: Not reported  
TSDf Alt Name: Not reported  
Waste Code: 134  
RCRA Code: Not reported  
Meth Code: H141  
Quantity Tons: 0.0042  
Waste Quantity: 1  
Quantity Unit: G  
Additional Code 1: Not reported  
Additional Code 2: Not reported  
Additional Code 3: Not reported  
Additional Code 4: Not reported  
Additional Code 5: Not reported

Year: 2009  
Shipment Date: 20090410  
Creation Date: 6/27/2009 18:30:20  
Receipt Date: 20090520  
Manifest ID: 004450797JJK



Map ID  
Direction  
Distance  
Elevation

MAP FINDINGS

Site

Database(s)

EDR ID Number  
EPA ID Number

**SHIMMICK CONSTRUCTION CO INC (Continued)**

**S112976245**

Gen EPA ID: CAC002639755  
Trans EPA ID: CAL000317320  
Trans Name: UNI WASTE  
Trans 2 EPA ID: Not reported  
Trans 2 Name: Not reported  
TSD EPA ID: NVD982358483  
Trans Name: CLEARWATER ENVIRONMENTAL  
TSD Alt EPA ID: Not reported  
TSD Alt Name: Not reported  
Waste Code: 221  
RCRA Code: Not reported  
Meth Code: H061  
Quantity Tons: 0.0114  
Waste Quantity: 3  
Quantity Unit: G  
Additional Code 1: Not reported  
Additional Code 2: Not reported  
Additional Code 3: Not reported  
Additional Code 4: Not reported  
Additional Code 5: Not reported

Name: SHIMMICK CONSTRUCTION CO INC  
Address: 2747 PARK BLVD  
Address 2: Not reported  
City,State,Zip: PALO ALTO, CA 94306  
Year: 2009  
Gepaid: CAC002639755  
Contact: FILIP LILITIC  
Telephone: 5107150163  
Mailing Name: Not reported  
Mailing Address: 8201 EDGEWATER DR STE 202  
Gen County: 43  
Waste Category: Other organic solids  
TSD EPA ID: NVD982358483  
TSD County: 99  
Disposal Method: Storage, Bulking, And/Or Transfer Off Site--No Treatment/Reovery (H010-H129) Or (H131-H135)  
Tons: 0.0375

**Additional Info:**

Year: 2009  
Shipment Date: 20090410  
Creation Date: 6/30/2009 18:30:19  
Receipt Date: 20090511  
Manifest ID: 004450787JJK  
Gen EPA ID: CAC002639755  
Trans EPA ID: CAL000317320  
Trans Name: UNI WASTE  
Trans 2 EPA ID: CAD028277036  
Trans 2 Name: ASBURY ENVIRONMENTAL SERVICES  
TSD EPA ID: CAT080013352  
Trans Name: DEMENNO / KERDOON  
TSD Alt EPA ID: Not reported  
TSD Alt Name: Not reported  
Waste Code: 331  
RCRA Code: D001  
Meth Code: H061

Map ID  
Direction  
Distance  
Elevation

MAP FINDINGS

Site

Database(s)

EDR ID Number  
EPA ID Number

**SHIMMICK CONSTRUCTION CO INC (Continued)**

**S112976245**

Quantity Tons:	0.066
Waste Quantity:	20
Quantity Unit:	G
Additional Code 1:	Not reported
Additional Code 2:	Not reported
Additional Code 3:	Not reported
Additional Code 4:	Not reported
Additional Code 5:	Not reported
Year:	2009
Shipment Date:	20090410
Creation Date:	6/17/2009 18:30:19
Receipt Date:	20090511
Manifest ID:	004450793JJK
Gen EPA ID:	CAC002639755
Trans EPA ID:	CAL000317320
Trans Name:	UNI WASTE
Trans 2 EPA ID:	Not reported
Trans 2 Name:	Not reported
TSDf EPA ID:	NVD982358483
Trans Name:	CLEARWATER ENVIRONMENTAL
TSDf Alt EPA ID:	Not reported
TSDf Alt Name:	Not reported
Waste Code:	352
RCRA Code:	Not reported
Meth Code:	H141
Quantity Tons:	0.0375
Waste Quantity:	75
Quantity Unit:	P
Additional Code 1:	Not reported
Additional Code 2:	Not reported
Additional Code 3:	Not reported
Additional Code 4:	Not reported
Additional Code 5:	Not reported
Year:	2009
Shipment Date:	20090410
Creation Date:	6/27/2009 18:30:20
Receipt Date:	20090528
Manifest ID:	004450795JJK
Gen EPA ID:	CAC002639755
Trans EPA ID:	CAL000317320
Trans Name:	UNI WASTE
Trans 2 EPA ID:	Not reported
Trans 2 Name:	Not reported
TSDf EPA ID:	NVD982358483
Trans Name:	CLEARWATER ENVIRONMENTAL
TSDf Alt EPA ID:	Not reported
TSDf Alt Name:	Not reported
Waste Code:	134
RCRA Code:	Not reported
Meth Code:	H141
Quantity Tons:	0.0042
Waste Quantity:	1
Quantity Unit:	G
Additional Code 1:	Not reported
Additional Code 2:	Not reported

Map ID  
Direction  
Distance  
Elevation

MAP FINDINGS

Site

Database(s)

EDR ID Number  
EPA ID Number

**SHIMMICK CONSTRUCTION CO INC (Continued)**

**S112976245**

Additional Code 3: Not reported  
Additional Code 4: Not reported  
Additional Code 5: Not reported

Year: 2009  
Shipment Date: 20090410  
Creation Date: 6/27/2009 18:30:20  
Receipt Date: 20090520  
Manifest ID: 004450797JJK  
Gen EPA ID: CAC002639755  
Trans EPA ID: CAL000317320  
Trans Name: UNI WASTE  
Trans 2 EPA ID: Not reported  
Trans 2 Name: Not reported  
TSD EPA ID: NVD982358483  
Trans Name: CLEARWATER ENVIRONMENTAL  
TSD Alt EPA ID: Not reported  
TSD Alt Name: Not reported  
Waste Code: 221  
RCRA Code: Not reported  
Meth Code: H061  
Quantity Tons: 0.0114  
Waste Quantity: 3  
Quantity Unit: G  
Additional Code 1: Not reported  
Additional Code 2: Not reported  
Additional Code 3: Not reported  
Additional Code 4: Not reported  
Additional Code 5: Not reported

Name: SHIMMICK CONSTRUCTION CO INC  
Address: 2747 PARK BLVD  
Address 2: Not reported  
City,State,Zip: PALO ALTO, CA 94306  
Year: 2009  
Gepaid: CAC002639755  
Contact: FILIP LILITIC  
Telephone: 5107150163  
Mailing Name: Not reported  
Mailing Address: 8201 EDGEWATER DR STE 202  
Gen County: 43  
Waste Category: Aqueous solution with total organic residues less than 10 percent  
TSD EPA ID: NVD982358483  
TSD County: 99  
Disposal Method: Storage, Bulking, And/Or Transfer Off Site--No Treatment/Reovery (H010-H129) Or (H131-H135)  
Tons: 0.0042

Additional Info:  
Year: 2009  
Shipment Date: 20090410  
Creation Date: 6/30/2009 18:30:19  
Receipt Date: 20090511  
Manifest ID: 004450787JJK  
Gen EPA ID: CAC002639755  
Trans EPA ID: CAL000317320  
Trans Name: UNI WASTE

Map ID  
Direction  
Distance  
Elevation

MAP FINDINGS

Site

Database(s)

EDR ID Number  
EPA ID Number

SHIMMICK CONSTRUCTION CO INC (Continued)

S112976245

Trans 2 EPA ID: CAD028277036  
Trans 2 Name: ASBURY ENVIRONMENTAL SERVICES  
TSDf EPA ID: CAT080013352  
Trans Name: DEMENNO / KERDOON  
TSDf Alt EPA ID: Not reported  
TSDf Alt Name: Not reported  
Waste Code: 331  
RCRA Code: D001  
Meth Code: H061  
Quantity Tons: 0.066  
Waste Quantity: 20  
Quantity Unit: G  
Additional Code 1: Not reported  
Additional Code 2: Not reported  
Additional Code 3: Not reported  
Additional Code 4: Not reported  
Additional Code 5: Not reported

Year: 2009  
Shipment Date: 20090410  
Creation Date: 6/17/2009 18:30:19  
Receipt Date: 20090511  
Manifest ID: 004450793JJK  
Gen EPA ID: CAC002639755  
Trans EPA ID: CAL000317320  
Trans Name: UNI WASTE  
Trans 2 EPA ID: Not reported  
Trans 2 Name: Not reported  
TSDf EPA ID: NVD982358483  
Trans Name: CLEARWATER ENVIRONMENTAL  
TSDf Alt EPA ID: Not reported  
TSDf Alt Name: Not reported  
Waste Code: 352  
RCRA Code: Not reported  
Meth Code: H141  
Quantity Tons: 0.0375  
Waste Quantity: 75  
Quantity Unit: P  
Additional Code 1: Not reported  
Additional Code 2: Not reported  
Additional Code 3: Not reported  
Additional Code 4: Not reported  
Additional Code 5: Not reported

Year: 2009  
Shipment Date: 20090410  
Creation Date: 6/27/2009 18:30:20  
Receipt Date: 20090528  
Manifest ID: 004450795JJK  
Gen EPA ID: CAC002639755  
Trans EPA ID: CAL000317320  
Trans Name: UNI WASTE  
Trans 2 EPA ID: Not reported  
Trans 2 Name: Not reported  
TSDf EPA ID: NVD982358483  
Trans Name: CLEARWATER ENVIRONMENTAL  
TSDf Alt EPA ID: Not reported

Map ID  
Direction  
Distance  
Elevation

MAP FINDINGS

Site

Database(s)

EDR ID Number  
EPA ID Number

**SHIMMICK CONSTRUCTION CO INC (Continued)**

**S112976245**

TSDf Alt Name:	Not reported
Waste Code:	134
RCRA Code:	Not reported
Meth Code:	H141
Quantity Tons:	0.0042
Waste Quantity:	1
Quantity Unit:	G
Additional Code 1:	Not reported
Additional Code 2:	Not reported
Additional Code 3:	Not reported
Additional Code 4:	Not reported
Additional Code 5:	Not reported
Year:	2009
Shipment Date:	20090410
Creation Date:	6/27/2009 18:30:20
Receipt Date:	20090520
Manifest ID:	004450797JJK
Gen EPA ID:	CAC002639755
Trans EPA ID:	CAL000317320
Trans Name:	UNI WASTE
Trans 2 EPA ID:	Not reported
Trans 2 Name:	Not reported
TSDf EPA ID:	NVD982358483
Trans Name:	CLEARWATER ENVIRONMENTAL
TSDf Alt EPA ID:	Not reported
TSDf Alt Name:	Not reported
Waste Code:	221
RCRA Code:	Not reported
Meth Code:	H061
Quantity Tons:	0.0114
Waste Quantity:	3
Quantity Unit:	G
Additional Code 1:	Not reported
Additional Code 2:	Not reported
Additional Code 3:	Not reported
Additional Code 4:	Not reported
Additional Code 5:	Not reported
Name:	SHIMMICK CONSTRUCTION CO INC
Address:	2747 PARK BLVD
Address 2:	Not reported
City,State,Zip:	PALO ALTO, CA 94306
Year:	2009
Gepaid:	CAC002639755
Contact:	FILIP LILITIC
Telephone:	5107150163
Mailing Name:	Not reported
Mailing Address:	8201 EDGEWATER DR STE 202
Gen County:	43
Waste Category:	Off-specification, aged or surplus organics
TSD EPA ID:	CAT080013352
TSD County:	19
Disposal Method:	Fuel Blending Prior To Energy Recovery At Another Site
Tons:	0.066

Map ID  
Direction  
Distance  
Elevation

MAP FINDINGS

Site

Database(s)

EDR ID Number  
EPA ID Number

**SHIMMICK CONSTRUCTION CO INC (Continued)**

**S112976245**

Additional Info:

Year: 2009  
Shipment Date: 20090410  
Creation Date: 6/30/2009 18:30:19  
Receipt Date: 20090511  
Manifest ID: 004450787JJK  
Gen EPA ID: CAC002639755  
Trans EPA ID: CAL000317320  
Trans Name: UNI WASTE  
Trans 2 EPA ID: CAD028277036  
Trans 2 Name: ASBURY ENVIRONMENTAL SERVICES  
TSDf EPA ID: CAT080013352  
Trans Name: DEMENNO / KERDOON  
TSDf Alt EPA ID: Not reported  
TSDf Alt Name: Not reported  
Waste Code: 331  
RCRA Code: D001  
Meth Code: H061  
Quantity Tons: 0.066  
Waste Quantity: 20  
Quantity Unit: G  
Additional Code 1: Not reported  
Additional Code 2: Not reported  
Additional Code 3: Not reported  
Additional Code 4: Not reported  
Additional Code 5: Not reported

Year: 2009  
Shipment Date: 20090410  
Creation Date: 6/17/2009 18:30:19  
Receipt Date: 20090511  
Manifest ID: 004450793JJK  
Gen EPA ID: CAC002639755  
Trans EPA ID: CAL000317320  
Trans Name: UNI WASTE  
Trans 2 EPA ID: Not reported  
Trans 2 Name: Not reported  
TSDf EPA ID: NVD982358483  
Trans Name: CLEARWATER ENVIRONMENTAL  
TSDf Alt EPA ID: Not reported  
TSDf Alt Name: Not reported  
Waste Code: 352  
RCRA Code: Not reported  
Meth Code: H141  
Quantity Tons: 0.0375  
Waste Quantity: 75  
Quantity Unit: P  
Additional Code 1: Not reported  
Additional Code 2: Not reported  
Additional Code 3: Not reported  
Additional Code 4: Not reported  
Additional Code 5: Not reported

Year: 2009  
Shipment Date: 20090410  
Creation Date: 6/27/2009 18:30:20  
Receipt Date: 20090528

Map ID  
Direction  
Distance  
Elevation

MAP FINDINGS

Site

Database(s)

EDR ID Number  
EPA ID Number

**SHIMMICK CONSTRUCTION CO INC (Continued)**

**S112976245**

Manifest ID: 004450795JJK  
Gen EPA ID: CAC002639755  
Trans EPA ID: CAL000317320  
Trans Name: UNI WASTE  
Trans 2 EPA ID: Not reported  
Trans 2 Name: Not reported  
TSDf EPA ID: NVD982358483  
Trans Name: CLEARWATER ENVIRONMENTAL  
TSDf Alt EPA ID: Not reported  
TSDf Alt Name: Not reported  
Waste Code: 134  
RCRA Code: Not reported  
Meth Code: H141  
Quantity Tons: 0.0042  
Waste Quantity: 1  
Quantity Unit: G  
Additional Code 1: Not reported  
Additional Code 2: Not reported  
Additional Code 3: Not reported  
Additional Code 4: Not reported  
Additional Code 5: Not reported

Year: 2009  
Shipment Date: 20090410  
Creation Date: 6/27/2009 18:30:20  
Receipt Date: 20090520  
Manifest ID: 004450797JJK  
Gen EPA ID: CAC002639755  
Trans EPA ID: CAL000317320  
Trans Name: UNI WASTE  
Trans 2 EPA ID: Not reported  
Trans 2 Name: Not reported  
TSDf EPA ID: NVD982358483  
Trans Name: CLEARWATER ENVIRONMENTAL  
TSDf Alt EPA ID: Not reported  
TSDf Alt Name: Not reported  
Waste Code: 221  
RCRA Code: Not reported  
Meth Code: H061  
Quantity Tons: 0.0114  
Waste Quantity: 3  
Quantity Unit: G  
Additional Code 1: Not reported  
Additional Code 2: Not reported  
Additional Code 3: Not reported  
Additional Code 4: Not reported  
Additional Code 5: Not reported

**NPDES:**

Name: 2747 PARK BLVD  
Address: 2747 PARK BLVD  
City,State,Zip: PALO ALTO, CA 94306  
Facility Status: Terminated  
NPDES Number: CAS000002  
Region: 2  
Agency Number: 0

Map ID  
Direction  
Distance  
Elevation

MAP FINDINGS

Site

Database(s)

EDR ID Number  
EPA ID Number

**SHIMMICK CONSTRUCTION CO INC (Continued)**

**S112976245**

Regulatory Measure ID: 481840  
Place ID: Not reported  
Order Number: 2009-0009-DWQ  
WDID: 2 43C379086  
Regulatory Measure Type: Enrollee  
Program Type: Construction  
Adoption Date Of Regulatory Measure: Not reported  
Effective Date Of Regulatory Measure: 03/02/2017  
Termination Date Of Regulatory Measure: 08/01/2018  
Expiration Date Of Regulatory Measure: Not reported  
Discharge Address: 4 Embarcadero Center Suite 3620  
Discharge Name: 2747 85 Park Boulevard LLC  
Discharge City: San Francisco  
Discharge State: California  
Discharge Zip: 94111  
Status: Not reported  
Status Date: Not reported  
Operator Name: Not reported  
Operator Address: Not reported  
Operator City: Not reported  
Operator State: Not reported  
Operator Zip: Not reported

NPDES as of 03/2018:

NPDES Number: CAS000002  
Status: Active  
Agency Number: 0  
Region: 2  
Regulatory Measure ID: 481840  
Order Number: 2009-0009-DWQ  
Regulatory Measure Type: Enrollee  
Place ID: Not reported  
WDID: 2 43C379086  
Program Type: Construction  
Adoption Date Of Regulatory Measure: Not reported  
Effective Date Of Regulatory Measure: 03/02/2017  
Expiration Date Of Regulatory Measure: Not reported  
Termination Date Of Regulatory Measure: Not reported  
Discharge Name: 2747 85 Park Boulevard LLC  
Discharge Address: 4 Embarcadero Center Suite 3620  
Discharge City: San Francisco  
Discharge State: California  
Discharge Zip: 94111  
Received Date: Not reported  
Processed Date: Not reported  
Status: Not reported  
Status Date: Not reported  
Place Size: Not reported  
Place Size Unit: Not reported  
Contact: Not reported  
Contact Title: Not reported  
Contact Phone: Not reported  
Contact Phone Ext: Not reported  
Contact Email: Not reported  
Operator Name: Not reported  
Operator Address: Not reported  
Operator City: Not reported  
Operator State: Not reported



Map ID  
Direction  
Distance  
Elevation

MAP FINDINGS

Site

Database(s)

EDR ID Number  
EPA ID Number

**SHIMMICK CONSTRUCTION CO INC (Continued)**

**S112976245**

Operator Zip:	Not reported
Operator Contact:	Not reported
Operator Contact Title:	Not reported
Operator Contact Phone:	Not reported
Operator Contact Phone Ext:	Not reported
Operator Contact Email:	Not reported
Operator Type:	Not reported
Developer:	Not reported
Developer Address:	Not reported
Developer City:	Not reported
Developer State:	Not reported
Developer Zip:	Not reported
Developer Contact:	Not reported
Developer Contact Title:	Not reported
Constype Linear Utility Ind:	Not reported
Emergency Phone:	Not reported
Emergency Phone Ext:	Not reported
Constype Above Ground Ind:	Not reported
Constype Below Ground Ind:	Not reported
Constype Cable Line Ind:	Not reported
Constype Comm Line Ind:	Not reported
Constype Commercial Ind:	Not reported
Constype Electrical Line Ind:	Not reported
Constype Gas Line Ind:	Not reported
Constype Industrial Ind:	Not reported
Constype Other Description:	Not reported
Constype Other Ind:	Not reported
Constype Recons Ind:	Not reported
Constype Residential Ind:	Not reported
Constype Transport Ind:	Not reported
Constype Utility Description:	Not reported
Constype Utility Ind:	Not reported
Constype Water Sewer Ind:	Not reported
Dir Discharge Uswater Ind:	Not reported
Receiving Water Name:	Not reported
Certifier:	Not reported
Certifier Title:	Not reported
Certification Date:	Not reported
Primary Sic:	Not reported
Secondary Sic:	Not reported
Tertiary Sic:	Not reported
NPDES Number:	Not reported
Status:	Not reported
Agency Number:	Not reported
Region:	2
Regulatory Measure ID:	481840
Order Number:	Not reported
Regulatory Measure Type:	Construction
Place ID:	Not reported
WDID:	2 43C379086
Program Type:	Not reported
Adoption Date Of Regulatory Measure:	Not reported
Effective Date Of Regulatory Measure:	Not reported
Expiration Date Of Regulatory Measure:	Not reported
Termination Date Of Regulatory Measure:	Not reported
Discharge Name:	Not reported

Map ID  
Direction  
Distance  
Elevation

MAP FINDINGS

Site

Database(s)

EDR ID Number  
EPA ID Number

**SHIMMICK CONSTRUCTION CO INC (Continued)**

**S112976245**

Discharge Address: Not reported  
Discharge City: Not reported  
Discharge State: Not reported  
Discharge Zip: Not reported  
Received Date: 02/28/2017  
Processed Date: 03/02/2017  
Status: Active  
Status Date: 03/02/2017  
Place Size: 1.54  
Place Size Unit: Acres  
Contact: Daniel Ortiz  
Contact Title: Not reported  
Contact Phone: 415-263-7400  
Contact Phone Ext: Not reported  
Contact Email: dortiz@jaypaul.com  
Operator Name: 2747 85 Park Boulevard LLC  
Operator Address: 4 Embarcadero Center Suite 3620  
Operator City: San Francisco  
Operator State: California  
Operator Zip: 94111  
Operator Contact: Daniel Ortiz  
Operator Contact Title: Sr. Construction Mgr.  
Operator Contact Phone: 415-263-7400  
Operator Contact Phone Ext: Not reported  
Operator Contact Email: dortiz@jaypaul.com  
Operator Type: Private Business  
Developer: 2747 85 Park Boulevard LLC  
Developer Address: 4 Embarcadero Center Suite 3620  
Developer City: San Francisco  
Developer State: California  
Developer Zip: 94111  
Developer Contact: Daniel Ortiz  
Developer Contact Title: Not reported  
Constype Linear Utility Ind: N  
Emergency Phone: Not reported  
Emergency Phone Ext: Not reported  
Constype Above Ground Ind: N  
Constype Below Ground Ind: N  
Constype Cable Line Ind: N  
Constype Comm Line Ind: N  
Constype Commercial Ind: N  
Constype Electrical Line Ind: N  
Constype Gas Line Ind: N  
Constype Industrial Ind: N  
Constype Other Description: Not reported  
Constype Other Ind: N  
Constype Recons Ind: N  
Constype Residential Ind: N  
Constype Transport Ind: N  
Constype Utility Description: Not reported  
Constype Utility Ind: N  
Constype Water Sewer Ind: N  
Dir Discharge Uswater Ind: N  
Receiving Water Name: San Francisco Bay South  
Certifier: Daniel Ortiz  
Certifier Title: Sr. Construction Mgr.  
Certification Date: 28-FEB-17

Map ID  
Direction  
Distance  
Elevation

MAP FINDINGS

Site

Database(s)

EDR ID Number  
EPA ID Number

**SHIMMICK CONSTRUCTION CO INC (Continued)**

**S112976245**

Primary Sic: Not reported  
Secondary Sic: Not reported  
Tertiary Sic: Not reported

Name: 2747 PARK BLVD  
Address: 2747 PARK BLVD  
City,State,Zip: PALO ALTO, CA 94306  
Facility Status: Not reported  
NPDES Number: Not reported  
Region: Not reported  
Agency Number: Not reported  
Regulatory Measure ID: Not reported  
Place ID: Not reported  
Order Number: Not reported  
WDID: 2 43C379086  
Regulatory Measure Type: Construction  
Program Type: Not reported  
Adoption Date Of Regulatory Measure: Not reported  
Effective Date Of Regulatory Measure: Not reported  
Termination Date Of Regulatory Measure: Not reported  
Expiration Date Of Regulatory Measure: Not reported  
Discharge Address: Not reported  
Discharge Name: Not reported  
Discharge City: Not reported  
Discharge State: Not reported  
Discharge Zip: Not reported  
Status: Terminated  
Status Date: 08/02/2018  
Operator Name: 2747 85 Park Boulevard LLC  
Operator Address: 4 Embarcadero Center Suite 3620  
Operator City: San Francisco  
Operator State: California  
Operator Zip: 94111

NPDES as of 03/2018:  
NPDES Number: CAS000002  
Status: Active  
Agency Number: 0  
Region: 2  
Regulatory Measure ID: 481840  
Order Number: 2009-0009-DWQ  
Regulatory Measure Type: Enrollee  
Place ID: Not reported  
WDID: 2 43C379086  
Program Type: Construction  
Adoption Date Of Regulatory Measure: Not reported  
Effective Date Of Regulatory Measure: 03/02/2017  
Expiration Date Of Regulatory Measure: Not reported  
Termination Date Of Regulatory Measure: Not reported  
Discharge Name: 2747 85 Park Boulevard LLC  
Discharge Address: 4 Embarcadero Center Suite 3620  
Discharge City: San Francisco  
Discharge State: California  
Discharge Zip: 94111  
Received Date: Not reported  
Processed Date: Not reported  
Status: Not reported

Map ID  
Direction  
Distance  
Elevation

MAP FINDINGS

Site

Database(s)

EDR ID Number  
EPA ID Number

**SHIMMICK CONSTRUCTION CO INC (Continued)**

**S112976245**

Status Date:	Not reported
Place Size:	Not reported
Place Size Unit:	Not reported
Contact:	Not reported
Contact Title:	Not reported
Contact Phone:	Not reported
Contact Phone Ext:	Not reported
Contact Email:	Not reported
Operator Name:	Not reported
Operator Address:	Not reported
Operator City:	Not reported
Operator State:	Not reported
Operator Zip:	Not reported
Operator Contact:	Not reported
Operator Contact Title:	Not reported
Operator Contact Phone:	Not reported
Operator Contact Phone Ext:	Not reported
Operator Contact Email:	Not reported
Operator Type:	Not reported
Developer:	Not reported
Developer Address:	Not reported
Developer City:	Not reported
Developer State:	Not reported
Developer Zip:	Not reported
Developer Contact:	Not reported
Developer Contact Title:	Not reported
Constype Linear Utility Ind:	Not reported
Emergency Phone:	Not reported
Emergency Phone Ext:	Not reported
Constype Above Ground Ind:	Not reported
Constype Below Ground Ind:	Not reported
Constype Cable Line Ind:	Not reported
Constype Comm Line Ind:	Not reported
Constype Commercial Ind:	Not reported
Constype Electrical Line Ind:	Not reported
Constype Gas Line Ind:	Not reported
Constype Industrial Ind:	Not reported
Constype Other Description:	Not reported
Constype Other Ind:	Not reported
Constype Recons Ind:	Not reported
Constype Residential Ind:	Not reported
Constype Transport Ind:	Not reported
Constype Utility Description:	Not reported
Constype Utility Ind:	Not reported
Constype Water Sewer Ind:	Not reported
Dir Discharge Uswater Ind:	Not reported
Receiving Water Name:	Not reported
Certifier:	Not reported
Certifier Title:	Not reported
Certification Date:	Not reported
Primary Sic:	Not reported
Secondary Sic:	Not reported
Tertiary Sic:	Not reported
NPDES Number:	Not reported
Status:	Not reported
Agency Number:	Not reported

Map ID  
Direction  
Distance  
Elevation

MAP FINDINGS

Site

Database(s)

EDR ID Number  
EPA ID Number

**SHIMMICK CONSTRUCTION CO INC (Continued)**

**S112976245**

Region: 2  
Regulatory Measure ID: 481840  
Order Number: Not reported  
Regulatory Measure Type: Construction  
Place ID: Not reported  
WDID: 2 43C379086  
Program Type: Not reported  
Adoption Date Of Regulatory Measure: Not reported  
Effective Date Of Regulatory Measure: Not reported  
Expiration Date Of Regulatory Measure: Not reported  
Termination Date Of Regulatory Measure: Not reported  
Discharge Name: Not reported  
Discharge Address: Not reported  
Discharge City: Not reported  
Discharge State: Not reported  
Discharge Zip: Not reported  
Received Date: 02/28/2017  
Processed Date: 03/02/2017  
Status: Active  
Status Date: 03/02/2017  
Place Size: 1.54  
Place Size Unit: Acres  
Contact: Daniel Ortiz  
Contact Title: Not reported  
Contact Phone: 415-263-7400  
Contact Phone Ext: Not reported  
Contact Email: dortiz@jaypaul.com  
Operator Name: 2747 85 Park Boulevard LLC  
Operator Address: 4 Embarcadero Center Suite 3620  
Operator City: San Francisco  
Operator State: California  
Operator Zip: 94111  
Operator Contact: Daniel Ortiz  
Operator Contact Title: Sr. Construction Mgr.  
Operator Contact Phone: 415-263-7400  
Operator Contact Phone Ext: Not reported  
Operator Contact Email: dortiz@jaypaul.com  
Operator Type: Private Business  
Developer: 2747 85 Park Boulevard LLC  
Developer Address: 4 Embarcadero Center Suite 3620  
Developer City: San Francisco  
Developer State: California  
Developer Zip: 94111  
Developer Contact: Daniel Ortiz  
Developer Contact Title: Not reported  
Constype Linear Utility Ind: N  
Emergency Phone: Not reported  
Emergency Phone Ext: Not reported  
Constype Above Ground Ind: N  
Constype Below Ground Ind: N  
Constype Cable Line Ind: N  
Constype Comm Line Ind: N  
Constype Commercial Ind: N  
Constype Electrical Line Ind: N  
Constype Gas Line Ind: N  
Constype Industrial Ind: N  
Constype Other Description: Not reported

Map ID  
 Direction  
 Distance  
 Elevation

MAP FINDINGS

Site

Database(s)

EDR ID Number  
 EPA ID Number

**SHIMMICK CONSTRUCTION CO INC (Continued)**

**S112976245**

Constype Other Ind: N  
 Constype Recons Ind: N  
 Constype Residential Ind: N  
 Constype Transport Ind: N  
 Constype Utility Description: Not reported  
 Constype Utility Ind: N  
 Constype Water Sewer Ind: N  
 Dir Discharge Uswater Ind: N  
 Receiving Water Name: San Francisco Bay South  
 Certifier: Daniel Ortiz  
 Certifier Title: Sr. Construction Mgr.  
 Certification Date: 28-FEB-17  
 Primary Sic: Not reported  
 Secondary Sic: Not reported  
 Tertiary Sic: Not reported

**HWTS:**

Name: SHIMMICK CONSTRUCTION CO INC  
 Address: 2747 PARK BLVD  
 Address 2: Not reported  
 City,State,Zip: PALO ALTO, CA 94306  
 EPA ID: CAC002639755  
 Inactive Date: 08/26/2009  
 Create Date: 02/26/2009  
 Last Act Date: 10/14/2009  
 Mailing Name: Not reported  
 Mailing Address: 8201 EDGEWATER DR STE 202  
 Mailing Address 2: Not reported  
 Mailing City,State,Zip: OAKLAND, CA 94621  
 Owner Name: SHIMMICK CONSTRUCTION CO INC  
 Owner Address: 8201 EDGEWATER DR STE 202  
 Owner Address 2: Not reported  
 Owner City,State,Zip: OAKLAND, CA 94621  
 Contact Name: FILIP LILITIC  
 Contact Address: 8201 EDGEWATER DR STE 202  
 Contact Address 2: Not reported  
 City,State,Zip: OAKLAND, CA 94621

**K73**      **1X RMC LONESTAR**  
**ESE**      **2785 PARK RD**  
**1/8-1/4**   **PALO ALTO, CA 94306**  
**0.152 mi.**  
**802 ft.**    **Site 5 of 14 in cluster K**

**HAZNET**   **S123744208**  
**HWTS**     **N/A**

**Relative:**    **HAZNET:**  
**Lower**        Name:            1X RMC LONESTAR  
                  Address:         2785 PARK RD  
**Actual:**      Address 2:       Not reported  
**25 ft.**         City,State,Zip: PALO ALTO, CA 943060000  
                  Year:             1992  
                  Gepaid:         CAC000683928  
                  Contact:         SCHIPPER, LOUIS/ENV  
                  Telephone:      5104262278  
                  Mailing Name:   Not reported  
                  Mailing Address: PO BOX 5252  
                  Gen County:     43

Map ID  
 Direction  
 Distance  
 Elevation

MAP FINDINGS

Site

Database(s)

EDR ID Number  
 EPA ID Number

**1X RMC LONESTAR (Continued)**

**S123744208**

Waste Category: Asbestos containing waste  
 TSD EPA ID: CAD981388952  
 TSD County: 45  
 Disposal Method: Not reported  
 Tons: 0

Name: 1X RMC LONESTAR  
 Address: 2785 PARK RD  
 Address 2: Not reported  
 City,State,Zip: PALO ALTO, CA 943060000  
 Year: 1992  
 Gepaid: CAC000683928  
 Contact: SCHIPPER, LOUIS/ENV  
 Telephone: 5104262278  
 Mailing Name: Not reported  
 Mailing Address: PO BOX 5252  
 Gen County: 43  
 Waste Category: Asbestos containing waste  
 TSD EPA ID: CAD981388952  
 TSD County: 45  
 Disposal Method: Disposal, Land Fill  
 Tons: 1.6856

**HWTS:**

Name: 1X RMC LONESTAR  
 Address: 2785 PARK RD  
 Address 2: Not reported  
 City,State,Zip: PALO ALTO, CA 943060000  
 EPA ID: CAC000683928  
 Inactive Date: 04/15/1994  
 Create Date: 04/16/1992  
 Last Act Date: 04/15/1994  
 Mailing Name: Not reported  
 Mailing Address: PO BOX 5252  
 Mailing Address 2: Not reported  
 Mailing City,State,Zip: PLEASANTON, CA 945660000  
 Owner Name: WILLIS & COMPANY  
 Owner Address: --  
 Owner Address 2: Not reported  
 Owner City,State,Zip: --, 99 --  
 Contact Name: SCHIPPER, LOUIS/ENV  
 Contact Address: --  
 Contact Address 2: Not reported  
 City,State,Zip: --, 99 --

**K74**  
**ESE**  
**1/8-1/4**  
**0.152 mi.**  
**802 ft.**

**2747-85 PARK BOULEVARD LLC**  
**2747-85 PARK BLVD**  
**PALO ALTO, CA 94306**  
**Site 6 of 14 in cluster K**

**HAZNET** **S121017439**  
**HWTS** **N/A**

**Relative:**  
**Lower**  
**Actual:**  
**25 ft.**

HAZNET:  
 Name: 2747-85 PARK BOULEVARD LLC  
 Address: 2747-85 PARK BLVD  
 Address 2: Not reported  
 City,State,Zip: PALO ALTO, CA 94306  
 Year: 2017

Map ID  
Direction  
Distance  
Elevation

MAP FINDINGS

Site

Database(s)

EDR ID Number  
EPA ID Number

**2747-85 PARK BOULEVARD LLC (Continued)**

**S121017439**

Gepaid: CAC002889473  
Contact: CASEY KRANING  
Telephone: 4152637400  
Mailing Name: Not reported  
Mailing Address: 4 EMBARCADERO CTR  
Gen County: 43  
Waste Category: Latex waste  
TSD EPA ID: NMD002208627  
TSD County: 99  
Disposal Method: Storage, Bulking, And/Or Transfer Off Site--No Treatment/Reovery  
(H010-H129) Or (H131-H135)  
Tons: 0.1

Additional Info:

Year: 2017  
Shipment Date: 20170313  
Creation Date: 5/12/2018 18:32:04  
Receipt Date: 20170403  
Manifest ID: 010510010FLE  
Gen EPA ID: CAC002889473  
Trans EPA ID: CAR000070540  
Trans Name: ADVANCED CHEMICAL TRANSPORT INC (SV)  
Trans 2 EPA ID: Not reported  
Trans 2 Name: Not reported  
TSD EPA ID: NMD002208627  
Trans Name: ADVANCED CHEMICAL TREATMENT  
TSD Alt EPA ID: Not reported  
TSD Alt Name: Not reported  
Waste Code: 291  
RCRA Code: D035  
Meth Code: H141  
Quantity Tons: 0.1  
Waste Quantity: 200  
Quantity Unit: P  
Additional Code 1: D001  
Additional Code 2: Not reported  
Additional Code 3: Not reported  
Additional Code 4: Not reported  
Additional Code 5: Not reported

Name: 2747-85 PARK BOULEVARD LLC  
Address: 2747-85 PARK BLVD  
Address 2: Not reported  
City,State,Zip: PALO ALTO, CA 94306  
Year: 2016  
Gepaid: CAC002889473  
Contact: CASEY KRANING  
Telephone: 4152637400  
Mailing Name: Not reported  
Mailing Address: 4 EMBARCADERO CTR  
Gen County: 43  
Waste Category: Asbestos containing waste  
TSD EPA ID: CAD982042475  
TSD County: 48  
Disposal Method: Landfill Or Surface Impoundment That Will Be Closed As Landfill( To  
Include On-Site Treatment And/Or Stabilization)  
Tons: 0.23



Map ID  
Direction  
Distance  
Elevation

MAP FINDINGS

Site

Database(s)

EDR ID Number  
EPA ID Number

**2747-85 PARK BOULEVARD LLC (Continued)**

**S121017439**

**HWTS:**

Name: 2747-85 PARK BOULEVARD LLC  
Address: 2747-85 PARK BLVD  
Address 2: Not reported  
City,State,Zip: PALO ALTO, CA 94306  
EPA ID: CAC002889473  
Inactive Date: 03/15/2017  
Create Date: 12/13/2016  
Last Act Date: 03/15/2017  
Mailing Name: Not reported  
Mailing Address: 4 EMBARCADERO CTR  
Mailing Address 2: STE 3620  
Mailing City,State,Zip: SAN FRANCISCO, CA 94111  
Owner Name: 2747-85 PARK BOULEVARD LLC  
Owner Address: 4 EMBARCADERO CTR, STE 3620  
Owner Address 2: Not reported  
Owner City,State,Zip: SAN FRANCISCO, CA 94111  
Contact Name: CASEY KRANING  
Contact Address: 4 EMBARCADERO CTR, STE 3620  
Contact Address 2: Not reported  
City,State,Zip: SAN FRANCISCO, CA 94111

**K75**      **1X VANCE M. BROWN & SONS INC.**  
**ESE**      **2747 PARK BLVD.**  
**1/8-1/4**      **PALO ALTO, CA 94306**  
**0.152 mi.**  
**802 ft.**      **Site 7 of 14 in cluster K**

**HAZNET**      **S123710029**  
**HWTS**      **N/A**

**Relative:**  
**Lower**  
**Actual:**  
**25 ft.**

**HAZNET:**  
Name: 1X VANCE M. BROWN & SONS INC.  
Address: 2747 PARK BLVD.  
Address 2: Not reported  
City,State,Zip: PALO ALTO, CA 943060000  
Year: 1988  
Gepaid: CAC000108573  
Contact: ROBERT V. BROWN  
Telephone: 4153218432  
Mailing Name: Not reported  
Mailing Address: 2747 PARK BLVD.  
Gen County: 43  
Waste Category: Other empty containers 30 gallons or more  
TSD EPA ID: CAD020748125  
TSD County: 42  
Disposal Method: Disposal, Land Fill  
Tons: 5.8996

Name: 1X VANCE M. BROWN & SONS INC.  
Address: 2747 PARK BLVD.  
Address 2: Not reported  
City,State,Zip: PALO ALTO, CA 943060000  
Year: 1988  
Gepaid: CAC000108573  
Contact: ROBERT V. BROWN  
Telephone: 4153218432  
Mailing Name: Not reported  
Mailing Address: 2747 PARK BLVD.  
Gen County: 43

Map ID  
Direction  
Distance  
Elevation

MAP FINDINGS

Site

Database(s)

EDR ID Number  
EPA ID Number

**1X VANCE M. BROWN & SONS INC. (Continued)**

**S123710029**

Waste Category: Waste oil and mixed oil  
TSD EPA ID: CAD083166728  
TSD County: 50  
Disposal Method: Recycler  
Tons: 0.2293

**HWTS:**

Name: 1X VANCE M. BROWN & SONS INC.  
Address: 2747 PARK BLVD.  
Address 2: Not reported  
City,State,Zip: PALO ALTO, CA 943060000  
EPA ID: CAC000108573  
Inactive Date: 10/25/2000  
Create Date: 08/12/1988  
Last Act Date: 10/25/2000  
Mailing Name: Not reported  
Mailing Address: 2747 PARK BLVD.  
Mailing Address 2: Not reported  
Mailing City,State,Zip: PALO ALTO, CA 943060000  
Owner Name: VANCE M. BROWN & SONS, INC.  
Owner Address: --  
Owner Address 2: Not reported  
Owner City,State,Zip: --, 99 --  
Contact Name: ROBERT V. BROWN  
Contact Address: --  
Contact Address 2: Not reported  
City,State,Zip: --, 99 --

**K76 OFFICES OF VANCE M. BROWN & SO**  
**ESE 2747 PARK BLVD**  
**1/8-1/4 PALO ALTO, CA 94306**  
**0.152 mi.**  
**802 ft. Site 8 of 14 in cluster K**

**HIST UST U001595962**  
**N/A**

**Relative:**  
**Lower**  
**Actual:**  
**25 ft.**

**HIST UST:**  
Name: OFFICES OF VANCE M. BROWN & SO  
Address: 2747 PARK BLVD  
City,State,Zip: PALO ALTO, CA 94306  
File Number: Not reported  
URL: Not reported  
Region: STATE  
Facility ID: 00000010713  
Facility Type: Other  
Other Type: GENERAL CONTRACTORS  
Contact Name: ALLAN F. BROWN  
Telephone: 4153218432  
Owner Name: BROWN INVESTMENT COMPANY  
Owner Address: 2747 PARK BOULEVARD  
Owner City,St,Zip: PALO ALTO, CA 94306  
Total Tanks: 0002  
  
Tank Num: 001  
Container Num: 1  
Year Installed: 1964  
Tank Capacity: 00000550  
Tank Used for: PRODUCT  
Type of Fuel: REGULAR

Map ID  
Direction  
Distance  
Elevation

MAP FINDINGS

Site

Database(s)

EDR ID Number  
EPA ID Number

**OFFICES OF VANCE M. BROWN & SO (Continued)**

**U001595962**

Container Construction Thickness: 10OR12  
Leak Detection: Stock Inventor

Tank Num: 002  
Container Num: 2  
Year Installed: 1977  
Tank Capacity: 00001000  
Tank Used for: PRODUCT  
Type of Fuel: UNLEADED  
Container Construction Thickness: 10OR12  
Leak Detection: Stock Inventor

**K77**      **1X RMC LONESTAR**  
**ESE**      **2785 PARK**  
**1/8-1/4**      **PALO ALTO, CA 94566**  
**0.152 mi.**  
**802 ft.**      **Site 9 of 14 in cluster K**

**HAZNET**      **S123706974**  
**HWTS**      **N/A**

**Relative:**  
**Lower**  
**Actual:**  
**25 ft.**

**HAZNET:**  
Name: 1X RMC LONESTAR  
Address: 2785 PARK  
Address 2: Not reported  
City,State,Zip: PALO ALTO, CA 945660000  
Year: 1988  
Gepaid: CAC000074549  
Contact: LOUIS SCHIPPER  
Telephone: 4154631420  
Mailing Name: Not reported  
Mailing Address: PO BOX 5252  
Gen County: 43  
Waste Category: Other empty containers 30 gallons or more  
TSD EPA ID: 3800178  
TSD County: 0  
Disposal Method: Not reported  
Tons: 0.0041

**HWTS:**  
Name: 1X RMC LONESTAR  
Address: 2785 PARK  
Address 2: Not reported  
City,State,Zip: PALO ALTO, CA 945660000  
EPA ID: CAC000074549  
Inactive Date: 10/25/2000  
Create Date: 03/28/1988  
Last Act Date: 10/25/2000  
Mailing Name: Not reported  
Mailing Address: PO BOX 5252  
Mailing Address 2: Not reported  
Mailing City,State,Zip: PLEASANTON, CA 945660000  
Owner Name: --  
Owner Address: --  
Owner Address 2: Not reported  
Owner City,State,Zip: --, 99 --  
Contact Name: LOUIS SCHIPPER  
Contact Address: --  
Contact Address 2: Not reported  
City,State,Zip: --, 99 --

Map ID  
Direction  
Distance  
Elevation

MAP FINDINGS

Site

Database(s)

EDR ID Number  
EPA ID Number

**K78**  
**ESE**  
**1/8-1/4**  
**0.152 mi.**  
**802 ft.**

**OFFICES OF VANCE M. BROWN & SO**  
**2747 PARK BLVD**  
**PALO ALTO, CA 94306**

**SWEEPS UST** **S101623434**  
**CA FID UST** **N/A**

**Site 10 of 14 in cluster K**

**Relative:**  
**Lower**  
**Actual:**  
**25 ft.**

**SWEEPS UST:**  
Name: OFFICES OF VANCE M. BROWN & SO  
Address: 2747 PARK BLVD  
City: PALO ALTO  
Status: Active  
Comp Number: 10713  
Number: 9  
Board Of Equalization: Not reported  
Referral Date: 07-01-85  
Action Date: Not reported  
Created Date: 02-29-88  
Owner Tank Id: 1  
SWRCB Tank Id: 43-006-010713-000001  
Tank Status: A  
Capacity: 550  
Active Date: 07-01-85  
Tank Use: M.V. FUEL  
STG: P  
Content: LEADED  
Number Of Tanks: 2

Name: OFFICES OF VANCE M. BROWN & SO  
Address: 2747 PARK BLVD  
City: PALO ALTO  
Status: Active  
Comp Number: 10713  
Number: 9  
Board Of Equalization: Not reported  
Referral Date: 07-01-85  
Action Date: Not reported  
Created Date: 02-29-88  
Owner Tank Id: 2  
SWRCB Tank Id: 43-006-010713-000002  
Tank Status: A  
Capacity: 1000  
Active Date: 07-01-85  
Tank Use: M.V. FUEL  
STG: P  
Content: REG UNLEADED  
Number Of Tanks: Not reported

**CA FID UST:**  
Facility ID: 43002187  
Regulated By: UTNKA  
Regulated ID: 00010713  
Cortese Code: Not reported  
SIC Code: Not reported  
Facility Phone: 4153218432  
Mail To: Not reported  
Mailing Address: 2747 PARK BLVD  
Mailing Address 2: Not reported  
Mailing City,St,Zip: PALO ALTO 94306  
Contact: Not reported

Map ID  
Direction  
Distance  
Elevation

MAP FINDINGS

Site

Database(s)

EDR ID Number  
EPA ID Number

OFFICES OF VANCE M. BROWN & SO (Continued)

S101623434

Contact Phone: Not reported  
DUNs Number: Not reported  
NPDES Number: Not reported  
EPA ID: Not reported  
Comments: Not reported  
Status: Active

K79 VANCE BROWN & CO  
ESE 2747 PARK BLVD  
1/8-1/4 PALO ALTO, CA 94306  
0.152 mi.  
802 ft. Site 11 of 14 in cluster K

HAZNET S123782357  
HWTS N/A

Relative:  
Lower  
Actual:  
25 ft.

HAZNET:  
Name: VANCE BROWN & CO  
Address: 2747 PARK BLVD  
Address 2: Not reported  
City,State,Zip: PALO ALTO, CA 943060000  
Year: 1985  
Gepaid: CAX000242180  
Contact: NON-DELIVERABLE 11/94 SURVEY  
Telephone: 4153218437  
Mailing Name: Not reported  
Mailing Address: GREG BARCLAY  
Gen County: 43  
Waste Category: Unspecified solvent mixture  
TSD EPA ID: CAD009452657  
TSD County: 41  
Disposal Method: Not reported  
Tons: 1.251

Name: VANCE BROWN & CO  
Address: 2747 PARK BLVD  
Address 2: Not reported  
City,State,Zip: PALO ALTO, CA 943060000  
Year: 1985  
Gepaid: CAX000242180  
Contact: NON-DELIVERABLE 11/94 SURVEY  
Telephone: 4153218437  
Mailing Name: Not reported  
Mailing Address: GREG BARCLAY  
Gen County: 43  
Waste Category: Other empty containers 30 gallons or more  
TSD EPA ID: CAD009452657  
TSD County: 41  
Disposal Method: Not reported  
Tons: 0

HWTS:  
Name: VANCE BROWN & CO  
Address: 2747 PARK BLVD  
Address 2: Not reported  
City,State,Zip: PALO ALTO, CA 943060000  
EPA ID: CAX000242180  
Inactive Date: 04/30/1986  
Create Date: 07/01/1985  
Last Act Date: 07/10/2001

Map ID  
Direction  
Distance  
Elevation

MAP FINDINGS

Site

Database(s)

EDR ID Number  
EPA ID Number

VANCE BROWN & CO (Continued)

S123782357

Mailing Name: Not reported  
Mailing Address: GREG BARCLAY  
Mailing Address 2: Not reported  
Mailing City,State,Zip: PALO ALTO, CA 943060000  
Owner Name: --  
Owner Address: --  
Owner Address 2: Not reported  
Owner City,State,Zip: --, 99 --  
Contact Name: NON-DELIVERABLE 11/94 SURVEY  
Contact Address: -P.H.  
Contact Address 2: Not reported  
City,State,Zip: --, 99 --

K80  
ESE  
1/8-1/4  
0.152 mi.  
802 ft.

VANCE BROWN & SONS  
2747 PARK BLVD  
PALO ALTO, CA 94306  
Site 12 of 14 in cluster K

LUST S101303810  
HIST LUST N/A  
HIST UST  
HIST CORTESE  
CERS

Relative:  
Lower  
Actual:  
25 ft.

LUST:  
Name: VANCE BROWN & SONS  
Address: 2747 PARK BLVD  
City,State,Zip: PALO ALTO, CA 94306  
Lead Agency: SANTA CLARA COUNTY LOP  
Case Type: LUST Cleanup Site  
Geo Track: [http://geotracker.waterboards.ca.gov/profile\\_report.asp?global\\_id=T0608501823](http://geotracker.waterboards.ca.gov/profile_report.asp?global_id=T0608501823)  
Global Id: T0608501823  
Latitude: 37.426475  
Longitude: -122.138588  
Status: Completed - Case Closed  
Status Date: 02/06/1997  
Case Worker: UST  
RB Case Number: Not reported  
Local Agency: SANTA CLARA COUNTY LOP  
File Location: All Files are on GeoTracker or in the Local Agency Database  
Local Case Number: Not reported  
Potential Media Affect: Other Groundwater (uses other than drinking water)  
Potential Contaminants of Concern: Gasoline  
Site History: Not reported

LUST:  
Global Id: T0608501823  
Contact Type: Regional Board Caseworker  
Contact Name: Regional Water Board  
Organization Name: SAN FRANCISCO BAY RWQCB (REGION 2)  
Address: 1515 CLAY ST SUITE 1400  
City: OAKLAND  
Email: Not reported  
Phone Number: Not reported  
  
Global Id: T0608501823  
Contact Type: Local Agency Caseworker  
Contact Name: UST CASE WORKER  
Organization Name: SANTA CLARA COUNTY LOP  
Address: 1555 Berger Drive, Suite 300  
City: SAN JOSE  
Email: Not reported  
Phone Number: 4089183400

Map ID  
Direction  
Distance  
Elevation

MAP FINDINGS

Site

Database(s)

EDR ID Number  
EPA ID Number

VANCE BROWN & SONS (Continued)

S101303810

LUST:

Global Id: T0608501823  
Action Type: Other  
Date: 01/07/1997  
Action: Leak Reported

Global Id: T0608501823  
Action Type: ENFORCEMENT  
Date: 02/06/1997  
Action: Closure/No Further Action Letter

Global Id: T0608501823  
Action Type: RESPONSE  
Date: 02/06/1997  
Action: Other Report / Document

Global Id: T0608501823  
Action Type: ENFORCEMENT  
Date: 06/10/1996  
Action: Notice of Responsibility - #40034

Global Id: T0608501823  
Action Type: REMEDIATION  
Date: 12/21/1988  
Action: Excavation

LUST:

Global Id: T0608501823  
Status: Open - Case Begin Date  
Status Date: 10/22/1984

Global Id: T0608501823  
Status: Open - Site Assessment  
Status Date: 10/22/1984

Global Id: T0608501823  
Status: Open - Site Assessment  
Status Date: 08/28/1989

Global Id: T0608501823  
Status: Completed - Case Closed  
Status Date: 02/06/1997

LUST REG 2:

Region: 2  
Facility Id: Not reported  
Facility Status: Case Closed  
Case Number: 06S3W12G02f  
How Discovered: Not reported  
Leak Cause: Not reported  
Leak Source: Not reported  
Date Leak Confirmed: Not reported  
Oversight Program: LUST  
Prelim. Site Assessment Workplan Submitted: Not reported  
Preliminary Site Assessment Began: 10/22/1984

Map ID  
Direction  
Distance  
Elevation

MAP FINDINGS

Site

Database(s)

EDR ID Number  
EPA ID Number

**VANCE BROWN & SONS (Continued)**

**S101303810**

Pollution Characterization Began: 8/28/1989  
Pollution Remediation Plan Submitted: Not reported  
Date Remediation Action Underway: Not reported  
Date Post Remedial Action Monitoring Began: Not reported

LUST SANTA CLARA:

Name: VANCE BROWN & SONS  
Address: 2747 PARK BLVD  
City,State,Zip: PALO ALTO, CA  
Region: SANTA CLARA  
SCVWD ID: 06S3W12G02F  
Date Closed: 02/06/1997  
EDR Link ID: 06S3W12G02F

HIST LUST SANTA CLARA:

Name: Vance Brown & Sons  
Address: 2747 Park Blvd  
City: Palo Alto  
Region: SANTA CLARA  
Region Code: 2  
SCVWD ID: 06S3W12G02  
Oversite Agency: SCVWD  
Date Listed: 1998-01-01 00:00:00  
Closed Date: 1997-02-06 00:00:00

HIST UST:

Name: OFFICES OF VANCE M BROWN AND SO  
Address: 2747 PARK BOULEVARD  
City,State,Zip: PALO ALTO, CA 94306  
File Number: 0002CEFD  
URL: <http://geotracker.waterboards.ca.gov/ustpdfs/pdf/0002CEFD.pdf>  
Region: Not reported  
Facility ID: Not reported  
Facility Type: Not reported  
Other Type: Not reported  
Contact Name: Not reported  
Telephone: Not reported  
Owner Name: Not reported  
Owner Address: Not reported  
Owner City,St,Zip: Not reported  
Total Tanks: Not reported  
  
Tank Num: Not reported  
Container Num: Not reported  
Year Installed: Not reported  
Tank Capacity: Not reported  
Tank Used for: Not reported  
Type of Fuel: Not reported  
Container Construction Thickness: Not reported  
Leak Detection: Not reported

Click here for Geo Tracker PDF:

HIST CORTESE:

edr\_fname: VANCE BROWN & SONS



Map ID  
Direction  
Distance  
Elevation

MAP FINDINGS

Site

Database(s)

EDR ID Number  
EPA ID Number

**VANCE BROWN & SONS (Continued)**

**S101303810**

edr\_fadd1: 2747 PARK  
City,State,Zip: PALO ALTO, CA 94306  
Region: CORTESE  
Facility County Code: 43  
Reg By: LTNKA  
Reg Id: 43-1923

**CERS:**

Name: VANCE BROWN & SONS  
Address: 2747 PARK BLVD  
City,State,Zip: PALO ALTO, CA 94306  
Site ID: 204854  
CERS ID: T0608501823  
CERS Description: Leaking Underground Storage Tank Cleanup Site

**Affiliation:**

Affiliation Type Desc: Local Agency Caseworker  
Entity Name: UST CASE WORKER - SANTA CLARA COUNTY LOP  
Entity Title: Not reported  
Affiliation Address: 1555 Berger Drive, Suite 300  
Affiliation City: SAN JOSE  
Affiliation State: CA  
Affiliation Country: Not reported  
Affiliation Zip: Not reported  
Affiliation Phone: 4089183400

Affiliation Type Desc: Regional Board Caseworker  
Entity Name: Regional Water Board - SAN FRANCISCO BAY RWQCB (REGION 2)  
Entity Title: Not reported  
Affiliation Address: 1515 CLAY ST SUITE 1400  
Affiliation City: OAKLAND  
Affiliation State: CA  
Affiliation Country: Not reported  
Affiliation Zip: Not reported  
Affiliation Phone: Not reported

---

**K81** **PACIFIC READY MIX INC**  
**ESE** **2785 PARK BLVD**  
**1/8-1/4** **PALO ALTO, CA 94306**  
**0.152 mi.**  
**802 ft.** **Site 13 of 14 in cluster K**

**CPS-SLIC** **S101630255**  
**SWEEPS UST** **N/A**  
**CA FID UST**  
**CERS**

**Relative:** CPS-SLIC:  
**Lower** Name: 2747 PARK BOULEVARD  
Address: 2785 PARK BOULEVARD  
**Actual:** City,State,Zip: PALO ALTO, CA 94306  
**25 ft.** Region: STATE  
**Facility Status:** **Open - Verification Monitoring**  
Status Date: 01/09/2018  
Global Id: T0608572772  
Lead Agency: SAN FRANCISCO BAY RWQCB (REGION 2)  
Lead Agency Case Number: Not reported  
Latitude: 37.4270246665062  
Longitude: -122.139322757721  
Case Type: Cleanup Program Site  
Case Worker: MBR  
Local Agency: Not reported

Map ID  
Direction  
Distance  
Elevation

MAP FINDINGS

Site

Database(s)

EDR ID Number  
EPA ID Number

**PACIFIC READY MIX INC (Continued)**

**S101630255**

RB Case Number: 43S1076  
File Location: Regional Board  
Potential Media Affected: Soil  
Potential Contaminants of Concern: Arsenic, Diesel, Tetrachloroethylene (PCE)  
Site History: This site is located at 2747 and 2787 Park Boulevard, Palo Alto, Santa Clara County. A concrete batch plant operated at the site from approximately the 1940s to the early 1990s. The site is within the California-Olive-Emerson (COE) Study Area, which is characterized by a groundwater plume of chlorinated solvents for sources located up-gradient of the site. Onsite sourced contamination is associated with underground storage tanks for various petroleum products, including diesel fuel and gasoline. Redevelopment plans proposed by 2747-87 Park Boulevard, LLC, include the demolition of an existing building and construction of a three-story Research and Development building and associated subsurface parking structures, paving, and landscaping. Redevelopment of the Site included the demolition of an existing one-story office building and the construction of a new three-story office building with a subterranean parking structure. To mitigate the potential of vapor intrusion of volatile organic compounds associated with a regional COE groundwater plume, the redevelopment incorporated a vapor intrusion mitigation system (VIMS) that included ventilated subterranean parking using the heating, ventilation, and air conditioning (HVAC) system and confirmation soil vapor and indoor air monitoring.

[Click here to access the California GeoTracker records for this facility:](#)

**SWEEPS UST:**

Name: PACIFIC READY MIX INC  
Address: 2785 PARK BLVD  
City: PALO ALTO  
Status: Active  
Comp Number: 10312  
Number: 9  
Board Of Equalization: 44-018864  
Referral Date: 07-01-85  
Action Date: Not reported  
Created Date: 02-29-88  
Owner Tank Id: 1  
SWRCB Tank Id: 43-006-010312-000001  
Tank Status: A  
Capacity: 8000  
Active Date: 07-01-85  
Tank Use: M.V. FUEL  
STG: P  
Content: DIESEL  
Number Of Tanks: 2

Name: PACIFIC READY MIX INC  
Address: 2785 PARK BLVD  
City: PALO ALTO  
Status: Active  
Comp Number: 10312  
Number: 9  
Board Of Equalization: 44-018864  
Referral Date: 07-01-85  
Action Date: Not reported

Map ID  
Direction  
Distance  
Elevation

MAP FINDINGS

Site

Database(s)

EDR ID Number  
EPA ID Number

**PACIFIC READY MIX INC (Continued)**

**S101630255**

Created Date: 02-29-88  
Owner Tank Id: 2  
SWRCB Tank Id: 43-006-010312-000002  
Tank Status: A  
Capacity: 1000  
Active Date: 07-01-85  
Tank Use: M.V. FUEL  
STG: P  
Content: LEADED  
Number Of Tanks: Not reported

**CA FID UST:**

Facility ID: 43001972  
Regulated By: UTNKA  
Regulated ID: 00010312  
Cortese Code: Not reported  
SIC Code: Not reported  
Facility Phone: 4153230224  
Mail To: Not reported  
Mailing Address: 2785 PARK BLVD  
Mailing Address 2: Not reported  
Mailing City,St,Zip: PALO ALTO 94306  
Contact: Not reported  
Contact Phone: Not reported  
DUNs Number: Not reported  
NPDES Number: Not reported  
EPA ID: Not reported  
Comments: Not reported  
Status: Active

**CERS:**

Name: 2747 PARK BOULEVARD  
Address: 2785 PARK BOULEVARD  
City,State,Zip: PALO ALTO, CA 94306  
Site ID: 253826  
CERS ID: T0608572772  
CERS Description: Cleanup Program Site

**Affiliation:**

Affiliation Type Desc: Regional Board Caseworker  
Entity Name: MICHAEL ROCHETTE - SAN FRANCISCO BAY RWQCB (REGION 2)  
Entity Title: Not reported  
Affiliation Address: 1515 CLAY STREET, SUITE 1400  
Affiliation City: OAKLAND  
Affiliation State: CA  
Affiliation Country: Not reported  
Affiliation Zip: Not reported  
Affiliation Phone: Not reported

MAP FINDINGS

Map ID  
Direction  
Distance  
Elevation

Site

Database(s)

EDR ID Number  
EPA ID Number

**K82**      **1X RMC LONESTAR**  
**ESE**      **2785 PARK STREET**  
**1/8-1/4**    **PALO ALTO, CA 94306**  
**0.152 mi.**  
**802 ft.**    **Site 14 of 14 in cluster K**

**HAZNET**    **S112846000**  
**HWTS**      **N/A**

**Relative:**  
**Lower**  
  
**Actual:**  
**25 ft.**

**HAZNET:**  
Name: 1X RMC LONESTAR  
Address: 2785 PARK STREET  
Address 2: Not reported  
City,State,Zip: PALO ALTO, CA 943060000  
Year: 1993  
Gepaid: CAC000800768  
Contact: INACTIVE PER 95 FEE FORM  
Telephone: 5104262279  
Mailing Name: Not reported  
Mailing Address: P.O. BOX 5252  
Gen County: 43  
Waste Category: Waste oil and mixed oil  
TSD EPA ID: CAT080010101  
TSD County: 37  
Disposal Method: Transfer Station  
Tons: 0.19

**Additional Info:**  
Year: 1993  
Shipment Date: 19930315  
Creation Date: 9/6/1995 0:00:00  
Receipt Date: 19930322  
Manifest ID: 92215524  
Gen EPA ID: CAC000800768  
Trans EPA ID: CAD004771168  
Trans Name: Not reported  
Trans 2 EPA ID: Not reported  
Trans 2 Name: Not reported  
TSDF EPA ID: CAT080010101  
Trans Name: Not reported  
TSDF Alt EPA ID: CAT080010101  
TSDF Alt Name: Not reported  
Waste Code: 331  
RCRA Code: Not reported  
Meth Code: H01  
Quantity Tons: 14.85  
Waste Quantity: 4500  
Quantity Unit: G  
Additional Code 1: Not reported  
Additional Code 2: Not reported  
Additional Code 3: Not reported  
Additional Code 4: Not reported  
Additional Code 5: Not reported

Year: 1993  
Shipment Date: 19930315  
Creation Date: 9/6/1995 0:00:00  
Receipt Date: 19930322  
Manifest ID: 92215524  
Gen EPA ID: CAC000800768  
Trans EPA ID: CAD004771168  
Trans Name: Not reported  
Trans 2 EPA ID: Not reported

Map ID  
Direction  
Distance  
Elevation

MAP FINDINGS

Site

Database(s)

EDR ID Number  
EPA ID Number

1X RMC LONESTAR (Continued)

S112846000

Trans 2 Name:	Not reported
TSDF EPA ID:	CAT080010101
Trans Name:	Not reported
TSDF Alt EPA ID:	CAT080010101
TSDF Alt Name:	Not reported
Waste Code:	611
RCRA Code:	Not reported
Meth Code:	H01
Quantity Tons:	0.45
Waste Quantity:	900
Quantity Unit:	P
Additional Code 1:	Not reported
Additional Code 2:	Not reported
Additional Code 3:	Not reported
Additional Code 4:	Not reported
Additional Code 5:	Not reported
Year:	1993
Shipment Date:	19930315
Creation Date:	9/6/1995 0:00:00
Receipt Date:	19930322
Manifest ID:	92215524
Gen EPA ID:	CAC000800768
Trans EPA ID:	CAD004771168
Trans Name:	Not reported
Trans 2 EPA ID:	Not reported
Trans 2 Name:	Not reported
TSDF EPA ID:	CAT080010101
Trans Name:	Not reported
TSDF Alt EPA ID:	CAT080010101
TSDF Alt Name:	Not reported
Waste Code:	221
RCRA Code:	Not reported
Meth Code:	H01
Quantity Tons:	0.19
Waste Quantity:	50
Quantity Unit:	G
Additional Code 1:	Not reported
Additional Code 2:	Not reported
Additional Code 3:	Not reported
Additional Code 4:	Not reported
Additional Code 5:	Not reported
Year:	1993
Shipment Date:	19930315
Creation Date:	9/1/1995 0:00:00
Receipt Date:	19930315
Manifest ID:	92215575
Gen EPA ID:	CAC000800768
Trans EPA ID:	CAD004771168
Trans Name:	Not reported
Trans 2 EPA ID:	Not reported
Trans 2 Name:	Not reported
TSDF EPA ID:	CAD004771168
Trans Name:	Not reported
TSDF Alt EPA ID:	CAD004771168
TSDF Alt Name:	Not reported

Map ID  
Direction  
Distance  
Elevation

MAP FINDINGS

Site

Database(s)

EDR ID Number  
EPA ID Number

1X RMC LONESTAR (Continued)

S112846000

Waste Code: 512  
RCRA Code: Not reported  
Meth Code: R01  
Quantity Tons: 0.5  
Waste Quantity: 1000  
Quantity Unit: P  
Additional Code 1: Not reported  
Additional Code 2: Not reported  
Additional Code 3: Not reported  
Additional Code 4: Not reported  
Additional Code 5: Not reported

Name: 1X RMC LONESTAR  
Address: 2785 PARK STREET  
Address 2: Not reported  
City,State,Zip: PALO ALTO, CA 943060000  
Year: 1993  
Gepaid: CAC000800768  
Contact: INACTIVE PER 95 FEE FORM  
Telephone: 5104262279  
Mailing Name: Not reported  
Mailing Address: P.O. BOX 5252  
Gen County: 43  
Waste Category: Contaminated soil from site clean-up  
TSD EPA ID: CAT080010101  
TSD County: 37  
Disposal Method: Transfer Station  
Tons: 0.45

Additional Info:  
Year: 1993  
Shipment Date: 19930315  
Creation Date: 9/6/1995 0:00:00  
Receipt Date: 19930322  
Manifest ID: 92215524  
Gen EPA ID: CAC000800768  
Trans EPA ID: CAD004771168  
Trans Name: Not reported  
Trans 2 EPA ID: Not reported  
Trans 2 Name: Not reported  
TSD EPA ID: CAT080010101  
Trans Name: Not reported  
TSD EPA ID: CAT080010101  
TSD Name: Not reported  
Waste Code: 331  
RCRA Code: Not reported  
Meth Code: H01  
Quantity Tons: 14.85  
Waste Quantity: 4500  
Quantity Unit: G  
Additional Code 1: Not reported  
Additional Code 2: Not reported  
Additional Code 3: Not reported  
Additional Code 4: Not reported  
Additional Code 5: Not reported

Year: 1993

Map ID  
Direction  
Distance  
Elevation

MAP FINDINGS

Site

Database(s)

EDR ID Number  
EPA ID Number

1X RMC LONESTAR (Continued)

S112846000

Shipment Date: 19930315  
Creation Date: 9/6/1995 0:00:00  
Receipt Date: 19930322  
Manifest ID: 92215524  
Gen EPA ID: CAC000800768  
Trans EPA ID: CAD004771168  
Trans Name: Not reported  
Trans 2 EPA ID: Not reported  
Trans 2 Name: Not reported  
TSDf EPA ID: CAT080010101  
Trans Name: Not reported  
TSDf Alt EPA ID: CAT080010101  
TSDf Alt Name: Not reported  
Waste Code: 611  
RCRA Code: Not reported  
Meth Code: H01  
Quantity Tons: 0.45  
Waste Quantity: 900  
Quantity Unit: P  
Additional Code 1: Not reported  
Additional Code 2: Not reported  
Additional Code 3: Not reported  
Additional Code 4: Not reported  
Additional Code 5: Not reported

Year: 1993  
Shipment Date: 19930315  
Creation Date: 9/6/1995 0:00:00  
Receipt Date: 19930322  
Manifest ID: 92215524  
Gen EPA ID: CAC000800768  
Trans EPA ID: CAD004771168  
Trans Name: Not reported  
Trans 2 EPA ID: Not reported  
Trans 2 Name: Not reported  
TSDf EPA ID: CAT080010101  
Trans Name: Not reported  
TSDf Alt EPA ID: CAT080010101  
TSDf Alt Name: Not reported  
Waste Code: 221  
RCRA Code: Not reported  
Meth Code: H01  
Quantity Tons: 0.19  
Waste Quantity: 50  
Quantity Unit: G  
Additional Code 1: Not reported  
Additional Code 2: Not reported  
Additional Code 3: Not reported  
Additional Code 4: Not reported  
Additional Code 5: Not reported

Year: 1993  
Shipment Date: 19930315  
Creation Date: 9/1/1995 0:00:00  
Receipt Date: 19930315  
Manifest ID: 92215575  
Gen EPA ID: CAC000800768

Map ID  
Direction  
Distance  
Elevation

MAP FINDINGS

Site

Database(s)

EDR ID Number  
EPA ID Number

1X RMC LONESTAR (Continued)

S112846000

Trans EPA ID: CAD004771168  
Trans Name: Not reported  
Trans 2 EPA ID: Not reported  
Trans 2 Name: Not reported  
TSD EPA ID: CAD004771168  
Trans Name: Not reported  
TSD Alt EPA ID: CAD004771168  
TSD Alt Name: Not reported  
Waste Code: 512  
RCRA Code: Not reported  
Meth Code: R01  
Quantity Tons: 0.5  
Waste Quantity: 1000  
Quantity Unit: P  
Additional Code 1: Not reported  
Additional Code 2: Not reported  
Additional Code 3: Not reported  
Additional Code 4: Not reported  
Additional Code 5: Not reported

Name: 1X RMC LONESTAR  
Address: 2785 PARK STREET  
Address 2: Not reported  
City,State,Zip: PALO ALTO, CA 943060000  
Year: 1993  
Gepaid: CAC000800768  
Contact: INACTIVE PER 95 FEE FORM  
Telephone: 5104262279  
Mailing Name: Not reported  
Mailing Address: P.O. BOX 5252  
Gen County: 43  
Waste Category: Off-specification, aged or surplus organics  
TSD EPA ID: CAT080010101  
TSD County: 37  
Disposal Method: Transfer Station  
Tons: 14.85

Additional Info:  
Year: 1993  
Shipment Date: 19930315  
Creation Date: 9/6/1995 0:00:00  
Receipt Date: 19930322  
Manifest ID: 92215524  
Gen EPA ID: CAC000800768  
Trans EPA ID: CAD004771168  
Trans Name: Not reported  
Trans 2 EPA ID: Not reported  
Trans 2 Name: Not reported  
TSD EPA ID: CAT080010101  
Trans Name: Not reported  
TSD Alt EPA ID: CAT080010101  
TSD Alt Name: Not reported  
Waste Code: 331  
RCRA Code: Not reported  
Meth Code: H01  
Quantity Tons: 14.85  
Waste Quantity: 4500



Map ID  
Direction  
Distance  
Elevation

MAP FINDINGS

Site

Database(s)

EDR ID Number  
EPA ID Number

1X RMC LONESTAR (Continued)

S112846000

Quantity Unit:	G
Additional Code 1:	Not reported
Additional Code 2:	Not reported
Additional Code 3:	Not reported
Additional Code 4:	Not reported
Additional Code 5:	Not reported
Year:	1993
Shipment Date:	19930315
Creation Date:	9/6/1995 0:00:00
Receipt Date:	19930322
Manifest ID:	92215524
Gen EPA ID:	CAC000800768
Trans EPA ID:	CAD004771168
Trans Name:	Not reported
Trans 2 EPA ID:	Not reported
Trans 2 Name:	Not reported
TSDf EPA ID:	CAT080010101
Trans Name:	Not reported
TSDf Alt EPA ID:	CAT080010101
TSDf Alt Name:	Not reported
Waste Code:	611
RCRA Code:	Not reported
Meth Code:	H01
Quantity Tons:	0.45
Waste Quantity:	900
Quantity Unit:	P
Additional Code 1:	Not reported
Additional Code 2:	Not reported
Additional Code 3:	Not reported
Additional Code 4:	Not reported
Additional Code 5:	Not reported
Year:	1993
Shipment Date:	19930315
Creation Date:	9/6/1995 0:00:00
Receipt Date:	19930322
Manifest ID:	92215524
Gen EPA ID:	CAC000800768
Trans EPA ID:	CAD004771168
Trans Name:	Not reported
Trans 2 EPA ID:	Not reported
Trans 2 Name:	Not reported
TSDf EPA ID:	CAT080010101
Trans Name:	Not reported
TSDf Alt EPA ID:	CAT080010101
TSDf Alt Name:	Not reported
Waste Code:	221
RCRA Code:	Not reported
Meth Code:	H01
Quantity Tons:	0.19
Waste Quantity:	50
Quantity Unit:	G
Additional Code 1:	Not reported
Additional Code 2:	Not reported
Additional Code 3:	Not reported
Additional Code 4:	Not reported

Map ID  
Direction  
Distance  
Elevation

MAP FINDINGS

Site

Database(s)

EDR ID Number  
EPA ID Number

1X RMC LONESTAR (Continued)

S112846000

Additional Code 5: Not reported

Year: 1993  
Shipment Date: 19930315  
Creation Date: 9/1/1995 0:00:00  
Receipt Date: 19930315  
Manifest ID: 92215575  
Gen EPA ID: CAC000800768  
Trans EPA ID: CAD004771168  
Trans Name: Not reported  
Trans 2 EPA ID: Not reported  
Trans 2 Name: Not reported  
TSD EPA ID: CAD004771168  
Trans Name: Not reported  
TSD EPA ID: CAD004771168  
TSD Alt Name: Not reported  
Waste Code: 512  
RCRA Code: Not reported  
Meth Code: R01  
Quantity Tons: 0.5  
Waste Quantity: 1000  
Quantity Unit: P  
Additional Code 1: Not reported  
Additional Code 2: Not reported  
Additional Code 3: Not reported  
Additional Code 4: Not reported  
Additional Code 5: Not reported

Name: 1X RMC LONESTAR  
Address: 2785 PARK STREET  
Address 2: Not reported  
City,State,Zip: PALO ALTO, CA 943060000  
Year: 1993  
Gepaid: CAC000800768  
Contact: INACTIVE PER 95 FEE FORM  
Telephone: 5104262279  
Mailing Name: Not reported  
Mailing Address: P.O. BOX 5252  
Gen County: 43  
Waste Category: Other empty containers 30 gallons or more  
TSD EPA ID: CAD004771168  
TSD County: 38  
Disposal Method: Recycler  
Tons: 0.5

Additional Info:  
Year: 1993  
Shipment Date: 19930315  
Creation Date: 9/6/1995 0:00:00  
Receipt Date: 19930322  
Manifest ID: 92215524  
Gen EPA ID: CAC000800768  
Trans EPA ID: CAD004771168  
Trans Name: Not reported  
Trans 2 EPA ID: Not reported  
Trans 2 Name: Not reported  
TSD EPA ID: CAT080010101

Map ID  
Direction  
Distance  
Elevation

MAP FINDINGS

Site

Database(s)

EDR ID Number  
EPA ID Number

1X RMC LONESTAR (Continued)

S112846000

Trans Name:	Not reported
TSDF Alt EPA ID:	CAT080010101
TSDF Alt Name:	Not reported
Waste Code:	331
RCRA Code:	Not reported
Meth Code:	H01
Quantity Tons:	14.85
Waste Quantity:	4500
Quantity Unit:	G
Additional Code 1:	Not reported
Additional Code 2:	Not reported
Additional Code 3:	Not reported
Additional Code 4:	Not reported
Additional Code 5:	Not reported
Year:	1993
Shipment Date:	19930315
Creation Date:	9/6/1995 0:00:00
Receipt Date:	19930322
Manifest ID:	92215524
Gen EPA ID:	CAC000800768
Trans EPA ID:	CAD004771168
Trans Name:	Not reported
Trans 2 EPA ID:	Not reported
Trans 2 Name:	Not reported
TSDF EPA ID:	CAT080010101
Trans Name:	Not reported
TSDF Alt EPA ID:	CAT080010101
TSDF Alt Name:	Not reported
Waste Code:	611
RCRA Code:	Not reported
Meth Code:	H01
Quantity Tons:	0.45
Waste Quantity:	900
Quantity Unit:	P
Additional Code 1:	Not reported
Additional Code 2:	Not reported
Additional Code 3:	Not reported
Additional Code 4:	Not reported
Additional Code 5:	Not reported
Year:	1993
Shipment Date:	19930315
Creation Date:	9/6/1995 0:00:00
Receipt Date:	19930322
Manifest ID:	92215524
Gen EPA ID:	CAC000800768
Trans EPA ID:	CAD004771168
Trans Name:	Not reported
Trans 2 EPA ID:	Not reported
Trans 2 Name:	Not reported
TSDF EPA ID:	CAT080010101
Trans Name:	Not reported
TSDF Alt EPA ID:	CAT080010101
TSDF Alt Name:	Not reported
Waste Code:	221
RCRA Code:	Not reported

Map ID  
Direction  
Distance  
Elevation

MAP FINDINGS

Site

Database(s)

EDR ID Number  
EPA ID Number

1X RMC LONESTAR (Continued)

S112846000

Meth Code: H01  
Quantity Tons: 0.19  
Waste Quantity: 50  
Quantity Unit: G  
Additional Code 1: Not reported  
Additional Code 2: Not reported  
Additional Code 3: Not reported  
Additional Code 4: Not reported  
Additional Code 5: Not reported

Year: 1993  
Shipment Date: 19930315  
Creation Date: 9/1/1995 0:00:00  
Receipt Date: 19930315  
Manifest ID: 92215575  
Gen EPA ID: CAC000800768  
Trans EPA ID: CAD004771168  
Trans Name: Not reported  
Trans 2 EPA ID: Not reported  
Trans 2 Name: Not reported  
TSDf EPA ID: CAD004771168  
Trans Name: Not reported  
TSDf Alt EPA ID: CAD004771168  
TSDf Alt Name: Not reported  
Waste Code: 512  
RCRA Code: Not reported  
Meth Code: R01  
Quantity Tons: 0.5  
Waste Quantity: 1000  
Quantity Unit: P  
Additional Code 1: Not reported  
Additional Code 2: Not reported  
Additional Code 3: Not reported  
Additional Code 4: Not reported  
Additional Code 5: Not reported

HWTS:

Name: 1X RMC LONESTAR  
Address: 2785 PARK STREET  
Address 2: Not reported  
City,State,Zip: PALO ALTO, CA 943060000  
EPA ID: CAC000800768  
Inactive Date: 10/25/2000  
Create Date: 03/12/1993  
Last Act Date: 10/25/2000  
Mailing Name: Not reported  
Mailing Address: P.O. BOX 5252  
Mailing Address 2: Not reported  
Mailing City,State,Zip: PLEASANT, CA 945660000  
Owner Name: RMC LONESTAR  
Owner Address: --  
Owner Address 2: Not reported  
Owner City,State,Zip: --, 99 --  
Contact Name: INACTIVE PER 95 FEE FORM  
Contact Address: --  
Contact Address 2: Not reported

Map ID  
 Direction  
 Distance  
 Elevation

MAP FINDINGS

Site

Database(s)

EDR ID Number  
 EPA ID Number

**1X RMC LONESTAR (Continued)**

**S112846000**

City,State,Zip: --, 99 --

**I83**  
**WSW**  
**1/8-1/4**  
**0.154 mi.**  
**814 ft.**

**GENE'S STUDIO**  
**340 CALIFORNIA AVE**  
**PALO ALTO, CA 94306**

**HAZNET** **S113051113**  
**HWTS** **N/A**

**Site 2 of 3 in cluster I**

**Relative:**  
**Higher**  
**Actual:**  
**36 ft.**

**HAZNET:**  
 Name: GENE'S STUDIO  
 Address: 340 CALIFORNIA AVE  
 Address 2: Not reported  
 City,State,Zip: PALO ALTO, CA 943060000  
 Year: 1994  
 Gepaid: CAL000076861  
 Contact: GENE SMITH  
 Telephone: 4153233487  
 Mailing Name: Not reported  
 Mailing Address: 340 S CALIFORNIA AVE  
 Gen County: 43  
 Waste Category: Photochemicals/photoprocessing waste  
 TSD EPA ID: CAD981161367  
 TSD County: 21  
 Disposal Method: Recycler  
 Tons: 0.1876

**Additional Info:**

Year: 1994  
 Shipment Date: 19940627  
 Creation Date: 10/10/1995 0:00:00  
 Receipt Date: 19940627  
 Manifest ID: 93102268  
 Gen EPA ID: CAL000076861  
 Trans EPA ID: CAD981161367  
 Trans Name: Not reported  
 Trans 2 EPA ID: Not reported  
 Trans 2 Name: Not reported  
 TSD EPA ID: CAD981161367  
 Trans Name: Not reported  
 TSD EPA ID: Not reported  
 TSD EPA Name: Not reported  
 Waste Code: 541  
 RCRA Code: D011  
 Meth Code: R01  
 Quantity Tons: 0.1876  
 Waste Quantity: 45  
 Quantity Unit: G  
 Additional Code 1: Not reported  
 Additional Code 2: Not reported  
 Additional Code 3: Not reported  
 Additional Code 4: Not reported  
 Additional Code 5: Not reported

**HWTS:**

Name: GENE'S STUDIO  
 Address: 340 CALIFORNIA AVE  
 Address 2: Not reported

Map ID  
Direction  
Distance  
Elevation

MAP FINDINGS

Site

Database(s)

EDR ID Number  
EPA ID Number

**GENE'S STUDIO (Continued)**

**S113051113**

City,State,Zip: PALO ALTO, CA 943060000  
EPA ID: CAL000076861  
Inactive Date: 06/30/1997  
Create Date: 03/24/1992  
Last Act Date: 10/07/1997  
Mailing Name: Not reported  
Mailing Address: 340 S CALIFORNIA AVE  
Mailing Address 2: Not reported  
Mailing City,State,Zip: PALO ALTO, CA 943061603  
Owner Name: SMITH GENE  
Owner Address: 340 S CALIFORNIA AVE  
Owner Address 2: Not reported  
Owner City,State,Zip: PALO ALTO, CA 943061603  
Contact Name: GENE SMITH  
Contact Address: 340 S CALIFORNIA AVE UNDELIV  
Contact Address 2: V97 -PH  
City,State,Zip: PALO ALTO, CA 943061603

**84**  
**West**  
**1/8-1/4**  
**0.154 mi.**  
**814 ft.**

**BERNICE LINDSTROM**  
**2307 BIRCH ST**  
**PALO ALTO, CA 94306**

**HAZNET** **S112887169**  
**HWTS** **N/A**

**Relative:**  
**Higher**  
**Actual:**  
**36 ft.**

HAZNET:  
Name: BERNICE LINDSTROM  
Address: 2307 BIRCH ST  
Address 2: Not reported  
City,State,Zip: PALO ALTO, CA 943060000  
Year: 1998  
Gepaid: CAC001388544  
Contact: KIM TODD  
Telephone: 4153970177  
Mailing Name: Not reported  
Mailing Address: 18 25TH AVENUE NORTH  
Gen County: 43  
Waste Category: Other organic solids  
TSD EPA ID: CAD028409019  
TSD County: 19  
Disposal Method: Transfer Station  
Tons: 0.4214

Additional Info:  
Year: 1998  
Shipment Date: 19980107  
Creation Date: 9/3/1998 0:00:00  
Receipt Date: 19980116  
Manifest ID: 97244495  
Gen EPA ID: CAC001388544  
Trans EPA ID: CAD150823508  
Trans Name: Not reported  
Trans 2 EPA ID: CAR000017657  
Trans 2 Name: Not reported  
TSD EPA ID: CAD028409019  
Trans Name: Not reported  
TSD EPA Alt EPA ID: Not reported  
TSD EPA Alt Name: Not reported  
Waste Code: 352

Map ID  
 Direction  
 Distance  
 Elevation

MAP FINDINGS

Site

Database(s)

EDR ID Number  
 EPA ID Number

**BERNICE LINDSTROM (Continued)**

**S112887169**

RCRA Code: Not reported  
 Meth Code: H01  
 Quantity Tons: 0.4214  
 Waste Quantity: 0.5  
 Quantity Unit: Y  
 Additional Code 1: Not reported  
 Additional Code 2: Not reported  
 Additional Code 3: Not reported  
 Additional Code 4: Not reported  
 Additional Code 5: Not reported

**HWTS:**

Name: BERNICE LINDSTROM  
 Address: 2307 BIRCH ST  
 Address 2: Not reported  
 City,State,Zip: PALO ALTO, CA 943060000  
 EPA ID: CAC001388544  
 Inactive Date: 10/25/2000  
 Create Date: 01/06/1998  
 Last Act Date: 10/25/2000  
 Mailing Name: Not reported  
 Mailing Address: 18 25TH AVENUE NORTH  
 Mailing Address 2: Not reported  
 Mailing City,State,Zip: SAN FRANCISCO, CA 941210000  
 Owner Name: BERNICE LINDSTROM  
 Owner Address: 18 25TH AVENUE NORTH  
 Owner Address 2: Not reported  
 Owner City,State,Zip: SAN FRANCISCO, CA 941210000  
 Contact Name: KIM TODD  
 Contact Address: 18 25TH AVENUE NORTH  
 Contact Address 2: Not reported  
 City,State,Zip: SAN FRANCISCO, CA 941210000

**L85 DAN SICLIANO**  
**NNE 160 NEVADA AVE**  
**1/8-1/4 PALO ALTO, CA 94301**  
**0.155 mi.**  
**816 ft. Site 1 of 2 in cluster L**

**HAZNET S117292464**  
**HWTS N/A**

**Relative:**  
**Higher**  
**Actual:**  
**30 ft.**

**HAZNET:**  
 Name: DAN SICLIANO  
 Address: 160 NEVADA AVE  
 Address 2: Not reported  
 City,State,Zip: PALO ALTO, CA 943014119  
 Year: 2013  
 Gepaid: CAC002731291  
 Contact: DAN SICILIANO  
 Telephone: 6508141220  
 Mailing Name: Not reported  
 Mailing Address: 160 NEVADA AVE  
 Gen County: 43  
 Waste Category: Asbestos containing waste  
 TSD EPA ID: CAD982042475  
 TSD County: 48  
 Disposal Method: Landfill Or Surface Impoundment That Will Be Closed As Landfill( To Include On-Site Treatment And/Or Stabilization)

Map ID  
Direction  
Distance  
Elevation

MAP FINDINGS

Site

Database(s)

EDR ID Number  
EPA ID Number

**DAN SICLIANO (Continued)**

**S117292464**

Tons: 12

Additional Info:

Year: 2013

Shipment Date: 20130625

Creation Date: 8/10/2013 22:15:16

Receipt Date: 20130625

Manifest ID: 005835911JJK

Gen EPA ID: CAC002731291

Trans EPA ID: CAL000349369

Trans Name: FERMA CORPORATION

Trans 2 EPA ID: Not reported

Trans 2 Name: Not reported

TSDf EPA ID: CAD982042475

Trans Name: NWS HAY ROAD LANDFILL

TSDf Alt EPA ID: Not reported

TSDf Alt Name: Not reported

Waste Code: 151

RCRA Code: Not reported

Meth Code: H132

Quantity Tons: 12

Waste Quantity: 30

Quantity Unit: Y

Additional Code 1: Not reported

Additional Code 2: Not reported

Additional Code 3: Not reported

Additional Code 4: Not reported

Additional Code 5: Not reported

**HWTS:**

Name: DAN SICLIANO

Address: 160 NEVADA AVE

Address 2: Not reported

City,State,Zip: PALO ALTO, CA 943014119

EPA ID: CAC002731291

Inactive Date: 08/27/2013

Create Date: 05/28/2013

Last Act Date: 08/28/2013

Mailing Name: Not reported

Mailing Address: 160 NEVADA AVE

Mailing Address 2: Not reported

Mailing City,State,Zip: PALO ALTO, CA 943014119

Owner Name: DAN SICLIANO

Owner Address: 160 NEVADA AVE

Owner Address 2: Not reported

Owner City,State,Zip: PALO ALTO, CA 943014119

Contact Name: DAN SICLIANO

Contact Address: 160 NEVADA AVE

Contact Address 2: Not reported

City,State,Zip: PALO ALTO, CA 943014119



Map ID  
Direction  
Distance  
Elevation

MAP FINDINGS

Site

Database(s)

EDR ID Number  
EPA ID Number

86  
East  
1/8-1/4  
0.159 mi.  
839 ft.

**OREGON EXPRESSWAY UNDERPASS**  
ALMA STREET  
PALO ALTO, CA 94301

CPS-SLIC S106235040  
CERS N/A

**Relative:**  
**Lower**  
**Actual:**  
**26 ft.**

**CPS-SLIC:**  
Name: OREGON EXPRESSWAY UNDERPASS  
Address: ALMA STREET  
City,State,Zip: PALO ALTO, CA 94301  
Region: STATE  
**Facility Status: Open - Remediation**  
Status Date: 09/16/1987  
Global Id: SL0608561372  
Lead Agency: SAN FRANCISCO BAY RWQCB (REGION 2)  
Lead Agency Case Number: Not reported  
Latitude: 37.4277062689775  
Longitude: -122.138850688934  
Case Type: Cleanup Program Site  
Case Worker: RWP  
Local Agency: SANTA CLARA VALLEY WATER DISTRICT  
RB Case Number: 43s0230  
File Location: Regional Board  
Potential Media Affected: Other Groundwater (uses other than drinking water)  
Potential Contaminants of Concern: Trichloroethylene (TCE)  
Site History: Since the construction of the Oregon Expressway Underpass (OEU), the OEU kept dry and passable by a 24/7 actively pumping gallery of extraction wells known as the OEU subdrain. The cone of depression effectively captured the entire COE plume and the pumped/extracted water has been directed to the nearest creek without pre-treatment until 1995. A groundwater treatment system was then installed to treat the groundwater before discharging to the creek.

[Click here to access the California GeoTracker records for this facility:](#)

**SLIC REG 2:**  
Region: 2  
Facility ID: 43s0230  
Facility Status: Remedial action (cleanup) Underway  
Date Closed: Not reported  
Local Case #: Not reported  
How Discovered: Not reported  
Leak Cause: Not reported  
Leak Source: Not reported  
Date Confirmed: Not reported  
Date Prelim Site Assmnt Workplan Submitted: Not reported  
Date Preliminary Site Assessment Began: Not reported  
Date Pollution Characterization Began: Not reported  
Date Remediation Plan Submitted: Not reported  
Date Remedial Action Underway: Not reported  
Date Post Remedial Action Monitoring Began: Not reported

**CERS:**  
Name: OREGON EXPRESSWAY UNDERPASS  
Address: ALMA STREET  
City,State,Zip: PALO ALTO, CA 94301  
Site ID: 196787  
CERS ID: SL0608561372

Map ID  
Direction  
Distance  
Elevation

MAP FINDINGS

Site

Database(s)

EDR ID Number  
EPA ID Number

**OREGON EXPRESSWAY UNDERPASS (Continued)**

**S106235040**

CERS Description: Cleanup Program Site

Affiliation:

Affiliation Type Desc: Local Agency Caseworker  
Entity Name: GEORGE COOK - SANTA CLARA VALLEY WATER DISTRICT  
Entity Title: Not reported  
Affiliation Address: 5750 ALMADEN EXPRESSWAY  
Affiliation City: SAN JOSE  
Affiliation State: CA  
Affiliation Country: Not reported  
Affiliation Zip: Not reported  
Affiliation Phone: 4082652607

Affiliation Type Desc: Regional Board Caseworker  
Entity Name: Roger Papler - SAN FRANCISCO BAY RWQCB (REGION 2)  
Entity Title: Not reported  
Affiliation Address: 1515 CLAY STREET, SUITE 1500  
Affiliation City: OAKLAND  
Affiliation State: CA  
Affiliation Country: Not reported  
Affiliation Zip: Not reported  
Affiliation Phone: Not reported

**M87**      **ALL HOUSE DENTON**  
**SW**        **2453 ASH ST**  
**1/8-1/4**    **PALO ALTO, CA 94306**  
**0.163 mi.**  
**859 ft.**    **Site 1 of 5 in cluster M**

**HAZNET**    **S112934735**  
**HWTS**      **N/A**

**Relative:**      HAZNET:  
**Higher**        Name:                    ALL HOUSE DENTON  
**Actual:**       Address:                2453 ASH ST  
**37 ft.**           Address 2:               Not reported  
                         City,State,Zip:        PALO ALTO, CA 94306  
                         Year:                     2004  
                         Gepaid:                CAC002573128  
                         Contact:                GAIL BUNNELL  
                         Telephone:             6508570116  
                         Mailing Name:         Not reported  
                         Mailing Address:      2600 EL CAMINO REAL STE 100  
                         Gen County:            43  
                         Waste Category:       Asbestos containing waste  
                         TSD EPA ID:            CAL000153023  
                         TSD County:            43  
                         Disposal Method:     Disposal, Land Fill  
                         Tons:                    3.3712

Additional Info:  
Year: 2004  
Shipment Date: 20040110  
Creation Date: 8/19/2004 11:23:00  
Receipt Date: 20040121  
Manifest ID: 98124754  
Gen EPA ID: CAC002573128  
Trans EPA ID: CAR000049957  
Trans Name: Z-CON SPECIALTY SERVICE INC  
Trans 2 EPA ID: CAR000037283  
Trans 2 Name: WORLD ENVIRONMENTAL

Map ID  
 Direction  
 Distance  
 Elevation

MAP FINDINGS

Site

Database(s)

EDR ID Number  
 EPA ID Number

**ALL HOUSE DENTON (Continued)**

**S112934735**

TSDF EPA ID: CAL000153023  
 Trans Name: PACHECO PASS LANDFILL  
 TSDF Alt EPA ID: CAL000153023  
 TSDF Alt Name: Not reported  
 Waste Code: 151  
 RCRA Code: Not reported  
 Meth Code: D80  
 Quantity Tons: 3.3712  
 Waste Quantity: 4  
 Quantity Unit: Y  
 Additional Code 1: Not reported  
 Additional Code 2: Not reported  
 Additional Code 3: Not reported  
 Additional Code 4: Not reported  
 Additional Code 5: Not reported

**HWTS:**

Name: ALL HOUSE DENTON  
 Address: 2453 ASH ST  
 Address 2: Not reported  
 City,State,Zip: PALO ALTO, CA 94306  
 EPA ID: CAC002573128  
 Inactive Date: 10/27/2004  
 Create Date: 12/24/2003  
 Last Act Date: 12/24/2003  
 Mailing Name: Not reported  
 Mailing Address: 2600 EL CAMINO REAL STE 100  
 Mailing Address 2: Not reported  
 Mailing City,State,Zip: PALO ALTO, CA 94306  
 Owner Name: STANELY BISHOP CO  
 Owner Address: 2453 ASH ST  
 Owner Address 2: Not reported  
 Owner City,State,Zip: PALO ALTO, CA 94306  
 Contact Name: GAIL BUNNELL  
 Contact Address: 2600 EL CAMINO REAL STE 100  
 Contact Address 2: Not reported  
 City,State,Zip: PALO ALTO, CA 94306

**M88 FABRIZIO & ASSOCIATES INC**  
**SW 2453 ASH STREET**  
**1/8-1/4 PALO ALTO, CA 94306**

**HAZNET S113166183**  
**HWTS N/A**

**0.163 mi.**  
**859 ft. Site 2 of 5 in cluster M**

**Relative:**  
**Higher**  
**Actual:**  
**37 ft.**

HAZNET:  
 Name: FABRIZIO & ASSOCIATES INC  
 Address: 2453 ASH STREET  
 Address 2: Not reported  
 City,State,Zip: PALO ALTO, CA 943060000  
 Year: 1993  
 Gepaid: CAL921115556  
 Contact: --  
 Telephone: --  
 Mailing Name: Not reported  
 Mailing Address: 2453 ASH ST  
 Gen County: 43

Map ID  
Direction  
Distance  
Elevation

MAP FINDINGS

Site

Database(s)

EDR ID Number  
EPA ID Number

**FABRIZIO & ASSOCIATES INC (Continued)**

**S113166183**

Waste Category: Photochemicals/photoprocessing waste  
TSD EPA ID: CAD981161367  
TSD County: 21  
Disposal Method: Recycler  
Tons: 0.5628

Additional Info:

Year: 1993  
Shipment Date: 19930726  
Creation Date: 9/11/1995 0:00:00  
Receipt Date: 19930726  
Manifest ID: 93283390  
Gen EPA ID: CAL921115556  
Trans EPA ID: CAD981161367  
Trans Name: Not reported  
Trans 2 EPA ID: Not reported  
Trans 2 Name: Not reported  
TSD EPA ID: CAD981161367  
Trans Name: Not reported  
TSD Alt EPA ID: CAD981161367  
TSD Alt Name: Not reported  
Waste Code: 541  
RCRA Code: D011  
Meth Code: R01  
Quantity Tons: 0.1876  
Waste Quantity: 45  
Quantity Unit: G  
Additional Code 1: Not reported  
Additional Code 2: Not reported  
Additional Code 3: Not reported  
Additional Code 4: Not reported  
Additional Code 5: Not reported

Year: 1993  
Shipment Date: 19930428  
Creation Date: 9/14/1995 0:00:00  
Receipt Date: Not reported  
Manifest ID: 92774319  
Gen EPA ID: CAL921115556  
Trans EPA ID: CAD981161367  
Trans Name: Not reported  
Trans 2 EPA ID: Not reported  
Trans 2 Name: Not reported  
TSD EPA ID: CAD981161367  
Trans Name: Not reported  
TSD Alt EPA ID: CAD981161367  
TSD Alt Name: Not reported  
Waste Code: 541  
RCRA Code: D011  
Meth Code: Not reported  
Quantity Tons: 0.1876  
Waste Quantity: 45  
Quantity Unit: G  
Additional Code 1: Not reported  
Additional Code 2: Not reported  
Additional Code 3: Not reported  
Additional Code 4: Not reported  
Additional Code 5: Not reported

Map ID  
Direction  
Distance  
Elevation

MAP FINDINGS

Site

Database(s)

EDR ID Number  
EPA ID Number

**FABRIZIO & ASSOCIATES INC (Continued)**

**S113166183**

Year: 1993  
Shipment Date: 19931008  
Creation Date: 9/13/1995 0:00:00  
Receipt Date: 19931008  
Manifest ID: 93069321  
Gen EPA ID: CAL921115556  
Trans EPA ID: CAD981161367  
Trans Name: Not reported  
Trans 2 EPA ID: Not reported  
Trans 2 Name: Not reported  
TSDf EPA ID: CAD981161367  
Trans Name: Not reported  
TSDf Alt EPA ID: Not reported  
TSDf Alt Name: Not reported  
Waste Code: 541  
RCRA Code: D011  
Meth Code: R01  
Quantity Tons: 0.1876  
Waste Quantity: 45  
Quantity Unit: G  
Additional Code 1: Not reported  
Additional Code 2: Not reported  
Additional Code 3: Not reported  
Additional Code 4: Not reported  
Additional Code 5: Not reported

Year: 1993  
Shipment Date: 19930127  
Creation Date: 9/6/1995 0:00:00  
Receipt Date: 19930127  
Manifest ID: 92480623  
Gen EPA ID: CAL921115556  
Trans EPA ID: CAD981161367  
Trans Name: Not reported  
Trans 2 EPA ID: Not reported  
Trans 2 Name: Not reported  
TSDf EPA ID: CAD981161367  
Trans Name: Not reported  
TSDf Alt EPA ID: Not reported  
TSDf Alt Name: Not reported  
Waste Code: 541  
RCRA Code: D011  
Meth Code: R01  
Quantity Tons: 0.1876  
Waste Quantity: 45  
Quantity Unit: G  
Additional Code 1: Not reported  
Additional Code 2: Not reported  
Additional Code 3: Not reported  
Additional Code 4: Not reported  
Additional Code 5: Not reported

Name: FABRIZIO & ASSOCIATES INC  
Address: 2453 ASH STREET  
Address 2: Not reported  
City,State,Zip: PALO ALTO, CA 943060000

Map ID  
Direction  
Distance  
Elevation

MAP FINDINGS

Site

Database(s)

EDR ID Number  
EPA ID Number

**FABRIZIO & ASSOCIATES INC (Continued)**

**S113166183**

Year: 1993  
Gepaid: CAL921115556  
Contact: --  
Telephone: --  
Mailing Name: Not reported  
Mailing Address: 2453 ASH ST  
Gen County: 43  
Waste Category: Photochemicals/photoprocessing waste  
TSD EPA ID: CAD981161367  
TSD County: 21  
Disposal Method: Not reported  
Tons: 0.1876

Additional Info:

Year: 1993  
Shipment Date: 19930726  
Creation Date: 9/11/1995 0:00:00  
Receipt Date: 19930726  
Manifest ID: 93283390  
Gen EPA ID: CAL921115556  
Trans EPA ID: CAD981161367  
Trans Name: Not reported  
Trans 2 EPA ID: Not reported  
Trans 2 Name: Not reported  
TSD EPA ID: CAD981161367  
Trans Name: Not reported  
TSD Alt EPA ID: CAD981161367  
TSD Alt Name: Not reported  
Waste Code: 541  
RCRA Code: D011  
Meth Code: R01  
Quantity Tons: 0.1876  
Waste Quantity: 45  
Quantity Unit: G  
Additional Code 1: Not reported  
Additional Code 2: Not reported  
Additional Code 3: Not reported  
Additional Code 4: Not reported  
Additional Code 5: Not reported

Year: 1993  
Shipment Date: 19930428  
Creation Date: 9/14/1995 0:00:00  
Receipt Date: Not reported  
Manifest ID: 92774319  
Gen EPA ID: CAL921115556  
Trans EPA ID: CAD981161367  
Trans Name: Not reported  
Trans 2 EPA ID: Not reported  
Trans 2 Name: Not reported  
TSD EPA ID: CAD981161367  
Trans Name: Not reported  
TSD Alt EPA ID: CAD981161367  
TSD Alt Name: Not reported  
Waste Code: 541  
RCRA Code: D011  
Meth Code: Not reported  
Quantity Tons: 0.1876

Map ID  
Direction  
Distance  
Elevation

MAP FINDINGS

Site

Database(s)

EDR ID Number  
EPA ID Number

**FABRIZIO & ASSOCIATES INC (Continued)**

**S113166183**

Waste Quantity: 45  
Quantity Unit: G  
Additional Code 1: Not reported  
Additional Code 2: Not reported  
Additional Code 3: Not reported  
Additional Code 4: Not reported  
Additional Code 5: Not reported

Year: 1993  
Shipment Date: 19931008  
Creation Date: 9/13/1995 0:00:00  
Receipt Date: 19931008  
Manifest ID: 93069321  
Gen EPA ID: CAL921115556  
Trans EPA ID: CAD981161367  
Trans Name: Not reported  
Trans 2 EPA ID: Not reported  
Trans 2 Name: Not reported  
TSDf EPA ID: CAD981161367  
Trans Name: Not reported  
TSDf Alt EPA ID: Not reported  
TSDf Alt Name: Not reported  
Waste Code: 541  
RCRA Code: D011  
Meth Code: R01  
Quantity Tons: 0.1876  
Waste Quantity: 45  
Quantity Unit: G  
Additional Code 1: Not reported  
Additional Code 2: Not reported  
Additional Code 3: Not reported  
Additional Code 4: Not reported  
Additional Code 5: Not reported

Year: 1993  
Shipment Date: 19930127  
Creation Date: 9/6/1995 0:00:00  
Receipt Date: 19930127  
Manifest ID: 92480623  
Gen EPA ID: CAL921115556  
Trans EPA ID: CAD981161367  
Trans Name: Not reported  
Trans 2 EPA ID: Not reported  
Trans 2 Name: Not reported  
TSDf EPA ID: CAD981161367  
Trans Name: Not reported  
TSDf Alt EPA ID: Not reported  
TSDf Alt Name: Not reported  
Waste Code: 541  
RCRA Code: D011  
Meth Code: R01  
Quantity Tons: 0.1876  
Waste Quantity: 45  
Quantity Unit: G  
Additional Code 1: Not reported  
Additional Code 2: Not reported  
Additional Code 3: Not reported

Map ID  
Direction  
Distance  
Elevation

MAP FINDINGS

Site

Database(s)

EDR ID Number  
EPA ID Number

**FABRIZIO & ASSOCIATES INC (Continued)**

**S113166183**

Additional Code 4: Not reported  
Additional Code 5: Not reported

Name: FABRIZIO & ASSOCIATES INC  
Address: 2453 ASH STREET  
Address 2: Not reported  
City,State,Zip: PALO ALTO, CA 943060000  
Year: 1997  
Gepaid: CAL921115556  
Contact: --  
Telephone: --  
Mailing Name: Not reported  
Mailing Address: 2453 ASH ST  
Gen County: 43  
Waste Category: Photochemicals/photoprocessing waste  
TSD EPA ID: CAL000121946  
TSD County: 21  
Disposal Method: Recycler  
Tons: 0.2502

Additional Info:

Year: 1997  
Shipment Date: 19971121  
Creation Date: 7/23/1998 0:00:00  
Receipt Date: 19971124  
Manifest ID: 96706929  
Gen EPA ID: CAL921115556  
Trans EPA ID: CAL000121946  
Trans Name: Not reported  
Trans 2 EPA ID: Not reported  
Trans 2 Name: Not reported  
TSD EPA ID: CAL000121946  
Trans Name: Not reported  
TSD EPA ID: Not reported  
TSD EPA Name: Not reported  
Waste Code: 541  
RCRA Code: D011  
Meth Code: R01  
Quantity Tons: 0.2502  
Waste Quantity: 60  
Quantity Unit: G  
Additional Code 1: Not reported  
Additional Code 2: Not reported  
Additional Code 3: Not reported  
Additional Code 4: Not reported  
Additional Code 5: Not reported

Name: FABRIZIO & ASSOCIATES INC  
Address: 2453 ASH STREET  
Address 2: Not reported  
City,State,Zip: PALO ALTO, CA 943060000  
Year: 1998  
Gepaid: CAL921115556  
Contact: --  
Telephone: --  
Mailing Name: Not reported



Map ID  
Direction  
Distance  
Elevation

MAP FINDINGS

Site

Database(s)

EDR ID Number  
EPA ID Number

**FABRIZIO & ASSOCIATES INC (Continued)**

**S113166183**

Mailing Address: 2453 ASH ST  
Gen County: 43  
Waste Category: Photochemicals/photoprocessing waste  
TSD EPA ID: CAL000121946  
TSD County: 21  
Disposal Method: Recycler  
Tons: 0.1251

Additional Info:

Year: 1998  
Shipment Date: 19981001  
Creation Date: 12/7/1998 0:00:00  
Receipt Date: 19981002  
Manifest ID: 98581361  
Gen EPA ID: CAL921115556  
Trans EPA ID: CAL000121946  
Trans Name: Not reported  
Trans 2 EPA ID: Not reported  
Trans 2 Name: Not reported  
TSD EPA ID: CAL000121946  
Trans Name: Not reported  
TSD EPA ID: CAL000121946  
TSD EPA Alt Name: Not reported  
Waste Code: 541  
RCRA Code: D011  
Meth Code: R01  
Quantity Tons: 0.1251  
Waste Quantity: 30  
Quantity Unit: G  
Additional Code 1: Not reported  
Additional Code 2: Not reported  
Additional Code 3: Not reported  
Additional Code 4: Not reported  
Additional Code 5: Not reported

Name: FABRIZIO & ASSOCIATES INC  
Address: 2453 ASH STREET  
Address 2: Not reported  
City,State,Zip: PALO ALTO, CA 943060000  
Year: 1995  
Gepaid: CAL921115556  
Contact: --  
Telephone: --  
Mailing Name: Not reported  
Mailing Address: 2453 ASH ST  
Gen County: 43  
Waste Category: Metal sludge (Alkaline solution (pH >= 12.5) with metals)  
TSD EPA ID: CAD070148432  
TSD County: 01  
Disposal Method: Treatment, Incineration  
Tons: 0.0016

Additional Info:

Year: 1995  
Shipment Date: 19950321  
Creation Date: 3/29/1996 0:00:00  
Receipt Date: 19950322

Map ID  
Direction  
Distance  
Elevation

MAP FINDINGS

Site

Database(s)

EDR ID Number  
EPA ID Number

**FABRIZIO & ASSOCIATES INC (Continued)**

**S113166183**

Manifest ID: 93416952  
Gen EPA ID: CAL921115556  
Trans EPA ID: CAD982434037  
Trans Name: Not reported  
Trans 2 EPA ID: Not reported  
Trans 2 Name: Not reported  
TSDf EPA ID: CAD070148432  
Trans Name: Not reported  
TSDf Alt EPA ID: CAD070148432  
TSDf Alt Name: Not reported  
Waste Code: 171  
RCRA Code: D011  
Meth Code: T03  
Quantity Tons: 0.0016  
Waste Quantity: 3.3  
Quantity Unit: P  
Additional Code 1: Not reported  
Additional Code 2: Not reported  
Additional Code 3: Not reported  
Additional Code 4: Not reported  
Additional Code 5: Not reported

Year: 1995  
Shipment Date: 19950601  
Creation Date: 4/2/1996 0:00:00  
Receipt Date: 19950602  
Manifest ID: 95572647  
Gen EPA ID: CAL921115556  
Trans EPA ID: CAL000121946  
Trans Name: Not reported  
Trans 2 EPA ID: Not reported  
Trans 2 Name: Not reported  
TSDf EPA ID: CAL000121946  
Trans Name: Not reported  
TSDf Alt EPA ID: CAL000121946  
TSDf Alt Name: Not reported  
Waste Code: 541  
RCRA Code: D011  
Meth Code: R01  
Quantity Tons: 0.1876  
Waste Quantity: 45  
Quantity Unit: G  
Additional Code 1: Not reported  
Additional Code 2: Not reported  
Additional Code 3: Not reported  
Additional Code 4: Not reported  
Additional Code 5: Not reported

Year: 1995  
Shipment Date: 19950202  
Creation Date: 3/28/1996 0:00:00  
Receipt Date: 19950202  
Manifest ID: 95214958  
Gen EPA ID: CAL921115556  
Trans EPA ID: CAL000121946  
Trans Name: Not reported  
Trans 2 EPA ID: Not reported

Map ID  
Direction  
Distance  
Elevation

MAP FINDINGS

Site

Database(s)

EDR ID Number  
EPA ID Number

**FABRIZIO & ASSOCIATES INC (Continued)**

**S113166183**

Trans 2 Name: Not reported  
TSD EPA ID: CAL000121946  
Trans Name: Not reported  
TSD Alt EPA ID: CAL000121946  
TSD Alt Name: Not reported  
Waste Code: 541  
RCRA Code: D011  
Meth Code: R01  
Quantity Tons: 0.1876  
Waste Quantity: 45  
Quantity Unit: G  
Additional Code 1: Not reported  
Additional Code 2: Not reported  
Additional Code 3: Not reported  
Additional Code 4: Not reported  
Additional Code 5: Not reported

Name: FABRIZIO & ASSOCIATES INC  
Address: 2453 ASH STREET  
Address 2: Not reported  
City,State,Zip: PALO ALTO, CA 943060000  
Year: 1995  
Gepaid: CAL921115556  
Contact: --  
Telephone: --  
Mailing Name: Not reported  
Mailing Address: 2453 ASH ST  
Gen County: 43  
Waste Category: Photochemicals/photoprocessing waste  
TSD EPA ID: CAL000121946  
TSD County: 21  
Disposal Method: Recycler  
Tons: 0.3752

Additional Info:  
Year: 1995  
Shipment Date: 19950321  
Creation Date: 3/29/1996 0:00:00  
Receipt Date: 19950322  
Manifest ID: 93416952  
Gen EPA ID: CAL921115556  
Trans EPA ID: CAD982434037  
Trans Name: Not reported  
Trans 2 EPA ID: Not reported  
Trans 2 Name: Not reported  
TSD EPA ID: CAD070148432  
Trans Name: Not reported  
TSD Alt EPA ID: CAD070148432  
TSD Alt Name: Not reported  
Waste Code: 171  
RCRA Code: D011  
Meth Code: T03  
Quantity Tons: 0.0016  
Waste Quantity: 3.3  
Quantity Unit: P  
Additional Code 1: Not reported  
Additional Code 2: Not reported

Map ID  
Direction  
Distance  
Elevation

MAP FINDINGS

Site

Database(s)

EDR ID Number  
EPA ID Number

**FABRIZIO & ASSOCIATES INC (Continued)**

**S113166183**

Additional Code 3:	Not reported
Additional Code 4:	Not reported
Additional Code 5:	Not reported
Year:	1995
Shipment Date:	19950601
Creation Date:	4/2/1996 0:00:00
Receipt Date:	19950602
Manifest ID:	95572647
Gen EPA ID:	CAL921115556
Trans EPA ID:	CAL000121946
Trans Name:	Not reported
Trans 2 EPA ID:	Not reported
Trans 2 Name:	Not reported
TSDf EPA ID:	CAL000121946
Trans Name:	Not reported
TSDf Alt EPA ID:	CAL000121946
TSDf Alt Name:	Not reported
Waste Code:	541
RCRA Code:	D011
Meth Code:	R01
Quantity Tons:	0.1876
Waste Quantity:	45
Quantity Unit:	G
Additional Code 1:	Not reported
Additional Code 2:	Not reported
Additional Code 3:	Not reported
Additional Code 4:	Not reported
Additional Code 5:	Not reported
Year:	1995
Shipment Date:	19950202
Creation Date:	3/28/1996 0:00:00
Receipt Date:	19950202
Manifest ID:	95214958
Gen EPA ID:	CAL921115556
Trans EPA ID:	CAL000121946
Trans Name:	Not reported
Trans 2 EPA ID:	Not reported
Trans 2 Name:	Not reported
TSDf EPA ID:	CAL000121946
Trans Name:	Not reported
TSDf Alt EPA ID:	CAL000121946
TSDf Alt Name:	Not reported
Waste Code:	541
RCRA Code:	D011
Meth Code:	R01
Quantity Tons:	0.1876
Waste Quantity:	45
Quantity Unit:	G
Additional Code 1:	Not reported
Additional Code 2:	Not reported
Additional Code 3:	Not reported
Additional Code 4:	Not reported
Additional Code 5:	Not reported

Map ID  
Direction  
Distance  
Elevation

MAP FINDINGS

Site

Database(s)

EDR ID Number  
EPA ID Number

**FABRIZIO & ASSOCIATES INC (Continued)**

**S113166183**

Name: FABRIZIO & ASSOCIATES INC  
Address: 2453 ASH STREET  
Address 2: Not reported  
City,State,Zip: PALO ALTO, CA 943060000  
Year: 1996  
Gepaid: CAL921115556  
Contact: --  
Telephone: --  
Mailing Name: Not reported  
Mailing Address: 2453 ASH ST  
Gen County: 43  
Waste Category: Photochemicals/photoprocessing waste  
TSD EPA ID: CAL000121946  
TSD County: 21  
Disposal Method: Recycler  
Tons: 0.3752

Additional Info:

Year: 1996  
Shipment Date: 19961219  
Creation Date: 5/21/1997 0:00:00  
Receipt Date: 19961220  
Manifest ID: 96709254  
Gen EPA ID: CAL921115556  
Trans EPA ID: CAL000121946  
Trans Name: Not reported  
Trans 2 EPA ID: Not reported  
Trans 2 Name: Not reported  
TSD EPA ID: CAL000121946  
Trans Name: Not reported  
TSD Alt EPA ID: Not reported  
TSD Alt Name: Not reported  
Waste Code: 541  
RCRA Code: D011  
Meth Code: R01  
Quantity Tons: 0.1876  
Waste Quantity: 45  
Quantity Unit: G  
Additional Code 1: Not reported  
Additional Code 2: Not reported  
Additional Code 3: Not reported  
Additional Code 4: Not reported  
Additional Code 5: Not reported

Year: 1996  
Shipment Date: 19960424  
Creation Date: 10/16/1996 0:00:00  
Receipt Date: 19960425  
Manifest ID: 96030681  
Gen EPA ID: CAL921115556  
Trans EPA ID: CAL000121946  
Trans Name: Not reported  
Trans 2 EPA ID: Not reported  
Trans 2 Name: Not reported  
TSD EPA ID: CAL000121946  
Trans Name: Not reported  
TSD Alt EPA ID: Not reported  
TSD Alt Name: Not reported

Map ID  
Direction  
Distance  
Elevation

MAP FINDINGS

Site

Database(s)

EDR ID Number  
EPA ID Number

**FABRIZIO & ASSOCIATES INC (Continued)**

**S113166183**

Waste Code: 541  
RCRA Code: D011  
Meth Code: R01  
Quantity Tons: 0.1876  
Waste Quantity: 45  
Quantity Unit: G  
Additional Code 1: Not reported  
Additional Code 2: Not reported  
Additional Code 3: Not reported  
Additional Code 4: Not reported  
Additional Code 5: Not reported

Name: FABRIZIO & ASSOCIATES INC  
Address: 2453 ASH STREET  
Address 2: Not reported  
City,State,Zip: PALO ALTO, CA 943060000  
Year: 1994  
Gepaid: CAL921115556  
Contact: --  
Telephone: --  
Mailing Name: Not reported  
Mailing Address: 2453 ASH ST  
Gen County: 43  
Waste Category: Metal sludge (Alkaline solution (pH >= 12.5) with metals)  
TSD EPA ID: CAD070148432  
TSD County: 01  
Disposal Method: Treatment, Incineration  
Tons: 0.003

Additional Info:  
Year: 1994  
Shipment Date: 19940608  
Creation Date: 3/26/1996 0:00:00  
Receipt Date: 19940608  
Manifest ID: 93102145  
Gen EPA ID: CAL921115556  
Trans EPA ID: CAD981161367  
Trans Name: Not reported  
Trans 2 EPA ID: Not reported  
Trans 2 Name: Not reported  
TSD EPA ID: CAD981161367  
Trans Name: Not reported  
TSD Alt EPA ID: CAD981161367  
TSD Alt Name: Not reported  
Waste Code: 541  
RCRA Code: D011  
Meth Code: R01  
Quantity Tons: 0.1876  
Waste Quantity: 45  
Quantity Unit: G  
Additional Code 1: Not reported  
Additional Code 2: Not reported  
Additional Code 3: Not reported  
Additional Code 4: Not reported  
Additional Code 5: Not reported  
  
Year: 1994

Map ID  
Direction  
Distance  
Elevation

MAP FINDINGS

Site

Database(s)

EDR ID Number  
EPA ID Number

**FABRIZIO & ASSOCIATES INC (Continued)**

**S113166183**

Shipment Date: 19940315  
Creation Date: 9/15/1995 0:00:00  
Receipt Date: 19940316  
Manifest ID: 93102513  
Gen EPA ID: CAL921115556  
Trans EPA ID: CAD982430571  
Trans Name: Not reported  
Trans 2 EPA ID: Not reported  
Trans 2 Name: Not reported  
TSDf EPA ID: CAD070148432  
Trans Name: Not reported  
TSDf Alt EPA ID: CAD070148432  
TSDf Alt Name: Not reported  
Waste Code: 171  
RCRA Code: D011  
Meth Code: T03  
Quantity Tons: 0.003  
Waste Quantity: 6  
Quantity Unit: P  
Additional Code 1: Not reported  
Additional Code 2: Not reported  
Additional Code 3: Not reported  
Additional Code 4: Not reported  
Additional Code 5: Not reported

Year: 1994  
Shipment Date: 19940131  
Creation Date: 9/15/1995 0:00:00  
Receipt Date: 19940131  
Manifest ID: 93319805  
Gen EPA ID: CAL921115556  
Trans EPA ID: CAD981161367  
Trans Name: Not reported  
Trans 2 EPA ID: Not reported  
Trans 2 Name: Not reported  
TSDf EPA ID: CAD981161367  
Trans Name: Not reported  
TSDf Alt EPA ID: CAD981161367  
TSDf Alt Name: Not reported  
Waste Code: 541  
RCRA Code: D011  
Meth Code: R01  
Quantity Tons: 0.1876  
Waste Quantity: 45  
Quantity Unit: G  
Additional Code 1: Not reported  
Additional Code 2: Not reported  
Additional Code 3: Not reported  
Additional Code 4: Not reported  
Additional Code 5: Not reported

Year: 1994  
Shipment Date: 19940323  
Creation Date: 10/5/1995 0:00:00  
Receipt Date: 19940323  
Manifest ID: 93011736  
Gen EPA ID: CAL921115556

Map ID  
Direction  
Distance  
Elevation

MAP FINDINGS

Site

Database(s)

EDR ID Number  
EPA ID Number

**FABRIZIO & ASSOCIATES INC (Continued)**

**S113166183**

Trans EPA ID: CAD981161367  
Trans Name: Not reported  
Trans 2 EPA ID: Not reported  
Trans 2 Name: Not reported  
TSDf EPA ID: CAD981161367  
Trans Name: Not reported  
TSDf Alt EPA ID: Not reported  
TSDf Alt Name: Not reported  
Waste Code: 541  
RCRA Code: D011  
Meth Code: R01  
Quantity Tons: 0.1251  
Waste Quantity: 30  
Quantity Unit: G  
Additional Code 1: Not reported  
Additional Code 2: Not reported  
Additional Code 3: Not reported  
Additional Code 4: Not reported  
Additional Code 5: Not reported  
  
Year: 1994  
Shipment Date: 19941012  
Creation Date: 10/18/1995 0:00:00  
Receipt Date: 19941013  
Manifest ID: 93553250  
Gen EPA ID: CAL921115556  
Trans EPA ID: CAD981161367  
Trans Name: Not reported  
Trans 2 EPA ID: Not reported  
Trans 2 Name: Not reported  
TSDf EPA ID: CAD981161367  
Trans Name: Not reported  
TSDf Alt EPA ID: CAD981161367  
TSDf Alt Name: Not reported  
Waste Code: 541  
RCRA Code: D011  
Meth Code: R01  
Quantity Tons: 0.1876  
Waste Quantity: 45  
Quantity Unit: G  
Additional Code 1: Not reported  
Additional Code 2: Not reported  
Additional Code 3: Not reported  
Additional Code 4: Not reported  
Additional Code 5: Not reported

Name: FABRIZIO & ASSOCIATES INC  
Address: 2453 ASH STREET  
Address 2: Not reported  
City,State,Zip: PALO ALTO, CA 943060000  
Year: 1994  
Gepaid: CAL921115556  
Contact: --  
Telephone: --  
Mailing Name: Not reported  
Mailing Address: 2453 ASH ST



Map ID  
Direction  
Distance  
Elevation

MAP FINDINGS

Site

Database(s)

EDR ID Number  
EPA ID Number

**FABRIZIO & ASSOCIATES INC (Continued)**

**S113166183**

Gen County: 43  
Waste Category: Photochemicals/photoprocessing waste  
TSD EPA ID: CAD981161367  
TSD County: 21  
Disposal Method: Recycler  
Tons: 0.6879

Additional Info:

Year: 1994  
Shipment Date: 19940608  
Creation Date: 3/26/1996 0:00:00  
Receipt Date: 19940608  
Manifest ID: 93102145  
Gen EPA ID: CAL921115556  
Trans EPA ID: CAD981161367  
Trans Name: Not reported  
Trans 2 EPA ID: Not reported  
Trans 2 Name: Not reported  
TSD EPA ID: CAD981161367  
Trans Name: Not reported  
TSD Alt EPA ID: CAD981161367  
TSD Alt Name: Not reported  
Waste Code: 541  
RCRA Code: D011  
Meth Code: R01  
Quantity Tons: 0.1876  
Waste Quantity: 45  
Quantity Unit: G  
Additional Code 1: Not reported  
Additional Code 2: Not reported  
Additional Code 3: Not reported  
Additional Code 4: Not reported  
Additional Code 5: Not reported

Year: 1994  
Shipment Date: 19940315  
Creation Date: 9/15/1995 0:00:00  
Receipt Date: 19940316  
Manifest ID: 93102513  
Gen EPA ID: CAL921115556  
Trans EPA ID: CAD982430571  
Trans Name: Not reported  
Trans 2 EPA ID: Not reported  
Trans 2 Name: Not reported  
TSD EPA ID: CAD070148432  
Trans Name: Not reported  
TSD Alt EPA ID: CAD070148432  
TSD Alt Name: Not reported  
Waste Code: 171  
RCRA Code: D011  
Meth Code: T03  
Quantity Tons: 0.003  
Waste Quantity: 6  
Quantity Unit: P  
Additional Code 1: Not reported  
Additional Code 2: Not reported  
Additional Code 3: Not reported  
Additional Code 4: Not reported

Map ID  
Direction  
Distance  
Elevation

MAP FINDINGS

Site

Database(s)

EDR ID Number  
EPA ID Number

**FABRIZIO & ASSOCIATES INC (Continued)**

**S113166183**

Additional Code 5:	Not reported
Year:	1994
Shipment Date:	19940131
Creation Date:	9/15/1995 0:00:00
Receipt Date:	19940131
Manifest ID:	93319805
Gen EPA ID:	CAL921115556
Trans EPA ID:	CAD981161367
Trans Name:	Not reported
Trans 2 EPA ID:	Not reported
Trans 2 Name:	Not reported
TSDf EPA ID:	CAD981161367
Trans Name:	Not reported
TSDf Alt EPA ID:	CAD981161367
TSDf Alt Name:	Not reported
Waste Code:	541
RCRA Code:	D011
Meth Code:	R01
Quantity Tons:	0.1876
Waste Quantity:	45
Quantity Unit:	G
Additional Code 1:	Not reported
Additional Code 2:	Not reported
Additional Code 3:	Not reported
Additional Code 4:	Not reported
Additional Code 5:	Not reported
Year:	1994
Shipment Date:	19940323
Creation Date:	10/5/1995 0:00:00
Receipt Date:	19940323
Manifest ID:	93011736
Gen EPA ID:	CAL921115556
Trans EPA ID:	CAD981161367
Trans Name:	Not reported
Trans 2 EPA ID:	Not reported
Trans 2 Name:	Not reported
TSDf EPA ID:	CAD981161367
Trans Name:	Not reported
TSDf Alt EPA ID:	Not reported
TSDf Alt Name:	Not reported
Waste Code:	541
RCRA Code:	D011
Meth Code:	R01
Quantity Tons:	0.1251
Waste Quantity:	30
Quantity Unit:	G
Additional Code 1:	Not reported
Additional Code 2:	Not reported
Additional Code 3:	Not reported
Additional Code 4:	Not reported
Additional Code 5:	Not reported
Year:	1994
Shipment Date:	19941012
Creation Date:	10/18/1995 0:00:00

Map ID  
Direction  
Distance  
Elevation

MAP FINDINGS

Site

Database(s)

EDR ID Number  
EPA ID Number

**FABRIZIO & ASSOCIATES INC (Continued)**

**S113166183**

Receipt Date: 19941013  
Manifest ID: 93553250  
Gen EPA ID: CAL921115556  
Trans EPA ID: CAD981161367  
Trans Name: Not reported  
Trans 2 EPA ID: Not reported  
Trans 2 Name: Not reported  
TSD EPA ID: CAD981161367  
Trans Name: Not reported  
TSD Alt EPA ID: CAD981161367  
TSD Alt Name: Not reported  
Waste Code: 541  
RCRA Code: D011  
Meth Code: R01  
Quantity Tons: 0.1876  
Waste Quantity: 45  
Quantity Unit: G  
Additional Code 1: Not reported  
Additional Code 2: Not reported  
Additional Code 3: Not reported  
Additional Code 4: Not reported  
Additional Code 5: Not reported

Name: FABRIZIO & ASSOCIATES INC  
Address: 2453 ASH STREET  
Address 2: Not reported  
City,State,Zip: PALO ALTO, CA 943060000  
Year: 1992  
Gepaid: CAL921115556  
Contact: --  
Telephone: --  
Mailing Name: Not reported  
Mailing Address: 2453 ASH ST  
Gen County: 43  
Waste Category: Photochemicals/photoprocessing waste  
TSD EPA ID: CAD981161367  
TSD County: 21  
Disposal Method: Not reported  
Tons: 0.1876

[Click this hyperlink](#) while viewing on your computer to access  
2 additional CA HAZNET: record(s) in the EDR Site Report.

Name: FABRIZIO & ASSOCIATES INC  
Address: 2453 ASH STREET  
Address 2: Not reported  
City,State,Zip: PALO ALTO, CA 943060000  
Year: 1992  
Gepaid: CAL921115556  
Contact: --  
Telephone: --  
Mailing Name: Not reported  
Mailing Address: 2453 ASH ST  
Gen County: 43  
Waste Category: Photochemicals/photoprocessing waste  
TSD EPA ID: CAD981161367

Map ID  
Direction  
Distance  
Elevation

MAP FINDINGS

Site

Database(s)

EDR ID Number  
EPA ID Number

**FABRIZIO & ASSOCIATES INC (Continued)**

**S113166183**

TSD County: 21  
Disposal Method: Recycler  
Tons: 0.1876

[Click this hyperlink](#) while viewing on your computer to access 2 additional CA HAZNET: record(s) in the EDR Site Report.

**HWTS:**

Name: FABRIZIO & ASSOCIATES INC  
Address: 2453 ASH STREET  
Address 2: Not reported  
City,State,Zip: PALO ALTO, CA 943060000  
EPA ID: CAL921115556  
Inactive Date: 06/30/2001  
Create Date: 04/20/1992  
Last Act Date: 04/19/2002  
Mailing Name: Not reported  
Mailing Address: 2453 ASH ST  
Mailing Address 2: Not reported  
Mailing City,State,Zip: PALO ALTO, CA 943061803  
Owner Name: AR FABRIZIO  
Owner Address: 1560 SAND HILL ROAD #305  
Owner Address 2: Not reported  
Owner City,State,Zip: PALO ALTO, CA 943040000  
Contact Name: --  
Contact Address: --  
Contact Address 2: Not reported  
City,State,Zip: --, 99 --

**M89**  
**SW**  
**1/8-1/4**  
**0.163 mi.**  
**859 ft.**

**PROTEUS TYPOGRAPHY**  
**2447 ASH STREET**  
**PALO ALTO, CA 94306**  
**Site 3 of 5 in cluster M**

**HAZNET** **S113041825**  
**HWTS** **N/A**

**Relative:**  
**Higher**  
**Actual:**  
**37 ft.**

**HAZNET:**  
Name: PROTEUS TYPOGRAPHY  
Address: 2447 ASH STREET  
Address 2: Not reported  
City,State,Zip: PALO ALTO, CA 943060000  
Year: 1999  
Gepaid: CAL000049095  
Contact: MIDDLETON FULLER  
Telephone: --  
Mailing Name: Not reported  
Mailing Address: 2447 ASH ST  
Gen County: 43  
Waste Category: Photochemicals/photoprocessing waste  
TSD EPA ID: CAD981429673  
TSD County: 21  
Disposal Method: Recycler  
Tons: 0.2502  
  
Additional Info:  
Year: 1999  
Shipment Date: 19990510  
Creation Date: 7/13/1999 0:00:00  
Receipt Date: 19990511

Map ID  
Direction  
Distance  
Elevation

MAP FINDINGS

Site

Database(s)

EDR ID Number  
EPA ID Number

**PROTEUS TYPOGRAPHY (Continued)**

**S113041825**

Manifest ID: 99161796  
Gen EPA ID: CAL000049095  
Trans EPA ID: CAD981429673  
Trans Name: Not reported  
Trans 2 EPA ID: Not reported  
Trans 2 Name: Not reported  
TSD EPA ID: CAD981429673  
Trans Name: Not reported  
TSD EPA ID: CAD981429673  
TSD Alt Name: Not reported  
Waste Code: 541  
RCRA Code: D011  
Meth Code: R01  
Quantity Tons: 0.2502  
Waste Quantity: 60  
Quantity Unit: G  
Additional Code 1: Not reported  
Additional Code 2: Not reported  
Additional Code 3: Not reported  
Additional Code 4: Not reported  
Additional Code 5: Not reported

Name: PROTEUS TYPOGRAPHY  
Address: 2447 ASH STREET  
Address 2: Not reported  
City,State,Zip: PALO ALTO, CA 943060000  
Year: 1994  
Gepaid: CAL000049095  
Contact: MIDDLETON FULLER  
Telephone: --  
Mailing Name: Not reported  
Mailing Address: 2447 ASH ST  
Gen County: 43  
Waste Category: Photochemicals/photoprocessing waste  
TSD EPA ID: CAD981161367  
TSD County: 21  
Disposal Method: Recycler  
Tons: 0.4378

**Additional Info:**

Year: 1994  
Shipment Date: 19940304  
Creation Date: 9/15/1995 0:00:00  
Receipt Date: 19940304  
Manifest ID: 93011612  
Gen EPA ID: CAL000049095  
Trans EPA ID: CAD981161367  
Trans Name: Not reported  
Trans 2 EPA ID: Not reported  
Trans 2 Name: Not reported  
TSD EPA ID: CAD981161367  
Trans Name: Not reported  
TSD EPA ID: CAD981161367  
TSD Alt Name: Not reported  
Waste Code: 541  
RCRA Code: D011  
Meth Code: R01

Map ID  
Direction  
Distance  
Elevation

MAP FINDINGS

Site

Database(s)

EDR ID Number  
EPA ID Number

**PROTEUS TYPOGRAPHY (Continued)**

**S113041825**

Quantity Tons: 0.2502  
Waste Quantity: 60  
Quantity Unit: G  
Additional Code 1: Not reported  
Additional Code 2: Not reported  
Additional Code 3: Not reported  
Additional Code 4: Not reported  
Additional Code 5: Not reported

Year: 1994  
Shipment Date: 19940816  
Creation Date: 3/26/1996 0:00:00  
Receipt Date: 19940816  
Manifest ID: 93589574  
Gen EPA ID: CAL000049095  
Trans EPA ID: CAD981161367  
Trans Name: Not reported  
Trans 2 EPA ID: Not reported  
Trans 2 Name: Not reported  
TSD EPA ID: CAD981161367  
Trans Name: Not reported  
TSD Alt EPA ID: CAD981161367  
TSD Alt Name: Not reported  
Waste Code: 541  
RCRA Code: D011  
Meth Code: R01  
Quantity Tons: 0.1876  
Waste Quantity: 45  
Quantity Unit: G  
Additional Code 1: Not reported  
Additional Code 2: Not reported  
Additional Code 3: Not reported  
Additional Code 4: Not reported  
Additional Code 5: Not reported

Name: PROTEUS TYPOGRAPHY  
Address: 2447 ASH STREET  
Address 2: Not reported  
City,State,Zip: PALO ALTO, CA 943060000  
Year: 1995  
Gepaid: CAL000049095  
Contact: MIDDLETON FULLER  
Telephone: --  
Mailing Name: Not reported  
Mailing Address: 2447 ASH ST  
Gen County: 43  
Waste Category: Photochemicals/photoprocessing waste  
TSD EPA ID: CAL000121946  
TSD County: 21  
Disposal Method: Recycler  
Tons: 0.5628

Additional Info:  
Year: 1995  
Shipment Date: 19950112  
Creation Date: 3/28/1996 0:00:00  
Receipt Date: 19950112

Map ID  
Direction  
Distance  
Elevation

MAP FINDINGS

Site

Database(s)

EDR ID Number  
EPA ID Number

PROTEUS TYPOGRAPHY (Continued)

S113041825

Manifest ID: 95214857  
Gen EPA ID: CAL000049095  
Trans EPA ID: CAL000121946  
Trans Name: Not reported  
Trans 2 EPA ID: Not reported  
Trans 2 Name: Not reported  
TSDf EPA ID: CAL000121946  
Trans Name: Not reported  
TSDf Alt EPA ID: CAL000121946  
TSDf Alt Name: Not reported  
Waste Code: 541  
RCRA Code: D011  
Meth Code: R01  
Quantity Tons: 0.1876  
Waste Quantity: 45  
Quantity Unit: G  
Additional Code 1: Not reported  
Additional Code 2: Not reported  
Additional Code 3: Not reported  
Additional Code 4: Not reported  
Additional Code 5: Not reported

Year: 1995  
Shipment Date: 19950525  
Creation Date: 4/2/1996 0:00:00  
Receipt Date: 19950526  
Manifest ID: 95450623  
Gen EPA ID: CAL000049095  
Trans EPA ID: CAL000121946  
Trans Name: Not reported  
Trans 2 EPA ID: Not reported  
Trans 2 Name: Not reported  
TSDf EPA ID: CAL000121946  
Trans Name: Not reported  
TSDf Alt EPA ID: CAL000121946  
TSDf Alt Name: Not reported  
Waste Code: 541  
RCRA Code: D011  
Meth Code: R01  
Quantity Tons: 0.1876  
Waste Quantity: 45  
Quantity Unit: G  
Additional Code 1: Not reported  
Additional Code 2: Not reported  
Additional Code 3: Not reported  
Additional Code 4: Not reported  
Additional Code 5: Not reported

Year: 1995  
Shipment Date: 19951023  
Creation Date: 7/26/1996 0:00:00  
Receipt Date: 19951024  
Manifest ID: 95928599  
Gen EPA ID: CAL000049095  
Trans EPA ID: CAL000121946  
Trans Name: Not reported  
Trans 2 EPA ID: Not reported

Map ID  
Direction  
Distance  
Elevation

MAP FINDINGS

Site

Database(s)

EDR ID Number  
EPA ID Number

**PROTEUS TYPOGRAPHY (Continued)**

**S113041825**

Trans 2 Name:	Not reported
TSDF EPA ID:	CAL000121946
Trans Name:	Not reported
TSDF Alt EPA ID:	Not reported
TSDF Alt Name:	Not reported
Waste Code:	541
RCRA Code:	D011
Meth Code:	R01
Quantity Tons:	0.1876
Waste Quantity:	45
Quantity Unit:	G
Additional Code 1:	Not reported
Additional Code 2:	Not reported
Additional Code 3:	Not reported
Additional Code 4:	Not reported
Additional Code 5:	Not reported
Name:	PROTEUS TYPOGRAPHY
Address:	2447 ASH STREET
Address 2:	Not reported
City,State,Zip:	PALO ALTO, CA 943060000
Year:	1997
Gepaid:	CAL000049095
Contact:	MIDDLETON FULLER
Telephone:	--
Mailing Name:	Not reported
Mailing Address:	2447 ASH ST
Gen County:	43
Waste Category:	Photochemicals/photoprocessing waste
TSD EPA ID:	CAL000121946
TSD County:	21
Disposal Method:	Recycler
Tons:	0.7005
Additional Info:	
Year:	1997
Shipment Date:	19970723
Creation Date:	12/4/1997 0:00:00
Receipt Date:	19970724
Manifest ID:	96702470
Gen EPA ID:	CAL000049095
Trans EPA ID:	CAL000121946
Trans Name:	Not reported
Trans 2 EPA ID:	Not reported
Trans 2 Name:	Not reported
TSDF EPA ID:	CAL000121946
Trans Name:	Not reported
TSDF Alt EPA ID:	Not reported
TSDF Alt Name:	Not reported
Waste Code:	541
RCRA Code:	D011
Meth Code:	R01
Quantity Tons:	0.2293
Waste Quantity:	55
Quantity Unit:	G
Additional Code 1:	Not reported
Additional Code 2:	Not reported



Map ID  
Direction  
Distance  
Elevation

MAP FINDINGS

Site

Database(s)

EDR ID Number  
EPA ID Number

**PROTEUS TYPOGRAPHY (Continued)**

**S113041825**

Additional Code 3:	Not reported
Additional Code 4:	Not reported
Additional Code 5:	Not reported
Year:	1997
Shipment Date:	19971106
Creation Date:	7/23/1998 0:00:00
Receipt Date:	19971107
Manifest ID:	96706749
Gen EPA ID:	CAL000049095
Trans EPA ID:	CAL000121946
Trans Name:	Not reported
Trans 2 EPA ID:	Not reported
Trans 2 Name:	Not reported
TSDf EPA ID:	CAL000121946
Trans Name:	Not reported
TSDf Alt EPA ID:	CAL000121946
TSDf Alt Name:	Not reported
Waste Code:	541
RCRA Code:	D011
Meth Code:	R01
Quantity Tons:	0.2502
Waste Quantity:	60
Quantity Unit:	G
Additional Code 1:	Not reported
Additional Code 2:	Not reported
Additional Code 3:	Not reported
Additional Code 4:	Not reported
Additional Code 5:	Not reported
Year:	1997
Shipment Date:	19970429
Creation Date:	7/17/1997 0:00:00
Receipt Date:	19970430
Manifest ID:	96803673
Gen EPA ID:	CAL000049095
Trans EPA ID:	CAL000121946
Trans Name:	Not reported
Trans 2 EPA ID:	Not reported
Trans 2 Name:	Not reported
TSDf EPA ID:	CAL000121946
Trans Name:	Not reported
TSDf Alt EPA ID:	Not reported
TSDf Alt Name:	Not reported
Waste Code:	541
RCRA Code:	D011
Meth Code:	R01
Quantity Tons:	0.221
Waste Quantity:	53
Quantity Unit:	G
Additional Code 1:	Not reported
Additional Code 2:	Not reported
Additional Code 3:	Not reported
Additional Code 4:	Not reported
Additional Code 5:	Not reported

Map ID  
Direction  
Distance  
Elevation

MAP FINDINGS

Site

Database(s)

EDR ID Number  
EPA ID Number

PROTEUS TYPOGRAPHY (Continued)

S113041825

Name: PROTEUS TYPOGRAPHY  
Address: 2447 ASH STREET  
Address 2: Not reported  
City,State,Zip: PALO ALTO, CA 943060000  
Year: 1992  
Gepaid: CAL000049095  
Contact: MIDDLETON FULLER  
Telephone: --  
Mailing Name: Not reported  
Mailing Address: 2447 ASH ST  
Gen County: 43  
Waste Category: Photochemicals/photoprocessing waste  
TSD EPA ID: CAD981161367  
TSD County: 21  
Disposal Method: Recycler  
Tons: 0.3752

Name: PROTEUS TYPOGRAPHY  
Address: 2447 ASH STREET  
Address 2: Not reported  
City,State,Zip: PALO ALTO, CA 943060000  
Year: 1996  
Gepaid: CAL000049095  
Contact: MIDDLETON FULLER  
Telephone: --  
Mailing Name: Not reported  
Mailing Address: 2447 ASH ST  
Gen County: 43  
Waste Category: Photochemicals/photoprocessing waste  
TSD EPA ID: CAL000121946  
TSD County: 21  
Disposal Method: Recycler  
Tons: 0.6671

Additional Info:  
Year: 1996  
Shipment Date: 19960304  
Creation Date: 10/10/1996 0:00:00  
Receipt Date: 19960305  
Manifest ID: 96022842  
Gen EPA ID: CAL000049095  
Trans EPA ID: CAL000121946  
Trans Name: Not reported  
Trans 2 EPA ID: Not reported  
Trans 2 Name: Not reported  
TSD EPA ID: CAL000121946  
Trans Name: Not reported  
TSD Alt EPA ID: CAL000121946  
TSD Alt Name: Not reported  
Waste Code: 541  
RCRA Code: D011  
Meth Code: R01  
Quantity Tons: 0.2502  
Waste Quantity: 60  
Quantity Unit: G  
Additional Code 1: Not reported  
Additional Code 2: Not reported  
Additional Code 3: Not reported

Map ID  
Direction  
Distance  
Elevation

MAP FINDINGS

Site

Database(s)

EDR ID Number  
EPA ID Number

**PROTEUS TYPOGRAPHY (Continued)**

**S113041825**

Additional Code 4:	Not reported
Additional Code 5:	Not reported
Year:	1996
Shipment Date:	19961223
Creation Date:	5/21/1997 0:00:00
Receipt Date:	19961227
Manifest ID:	96709367
Gen EPA ID:	CAL000049095
Trans EPA ID:	CAL000121946
Trans Name:	Not reported
Trans 2 EPA ID:	Not reported
Trans 2 Name:	Not reported
TSDf EPA ID:	CAL000121946
Trans Name:	Not reported
TSDf Alt EPA ID:	Not reported
TSDf Alt Name:	Not reported
Waste Code:	541
RCRA Code:	D011
Meth Code:	R01
Quantity Tons:	0.2168
Waste Quantity:	52
Quantity Unit:	G
Additional Code 1:	Not reported
Additional Code 2:	Not reported
Additional Code 3:	Not reported
Additional Code 4:	Not reported
Additional Code 5:	Not reported
Year:	1996
Shipment Date:	19960625
Creation Date:	5/30/1997 0:00:00
Receipt Date:	19960626
Manifest ID:	96057417
Gen EPA ID:	CAL000049095
Trans EPA ID:	CAL000121946
Trans Name:	Not reported
Trans 2 EPA ID:	Not reported
Trans 2 Name:	Not reported
TSDf EPA ID:	CAL000121946
Trans Name:	Not reported
TSDf Alt EPA ID:	Not reported
TSDf Alt Name:	Not reported
Waste Code:	541
RCRA Code:	D011
Meth Code:	R01
Quantity Tons:	0.2001
Waste Quantity:	48
Quantity Unit:	G
Additional Code 1:	Not reported
Additional Code 2:	Not reported
Additional Code 3:	Not reported
Additional Code 4:	Not reported
Additional Code 5:	Not reported

Name: PROTEUS TYPOGRAPHY

Map ID  
Direction  
Distance  
Elevation

MAP FINDINGS

Site

Database(s)

EDR ID Number  
EPA ID Number

**PROTEUS TYPOGRAPHY (Continued)**

**S113041825**

Address: 2447 ASH STREET  
Address 2: Not reported  
City,State,Zip: PALO ALTO, CA 943060000  
Year: 1993  
Gepaid: CAL000049095  
Contact: MIDDLETON FULLER  
Telephone: --  
Mailing Name: Not reported  
Mailing Address: 2447 ASH ST  
Gen County: 43  
Waste Category: Photochemicals/photoprocessing waste  
TSD EPA ID: CAD981161367  
TSD County: 21  
Disposal Method: Recycler  
Tons: 0.1793

Additional Info:

Year: 1993  
Shipment Date: 19930319  
Creation Date: 9/1/1995 0:00:00  
Receipt Date: 19930319  
Manifest ID: 92774151  
Gen EPA ID: CAL000049095  
Trans EPA ID: CAD981161367  
Trans Name: Not reported  
Trans 2 EPA ID: Not reported  
Trans 2 Name: Not reported  
TSD EPA ID: CAD981161367  
Trans Name: Not reported  
TSD Alt EPA ID: CAD981161367  
TSD Alt Name: Not reported  
Waste Code: 541  
RCRA Code: D011  
Meth Code: R01  
Quantity Tons: 0.1793  
Waste Quantity: 43  
Quantity Unit: G  
Additional Code 1: Not reported  
Additional Code 2: Not reported  
Additional Code 3: Not reported  
Additional Code 4: Not reported  
Additional Code 5: Not reported

Name: PROTEUS TYPOGRAPHY  
Address: 2447 ASH STREET  
Address 2: Not reported  
City,State,Zip: PALO ALTO, CA 943060000  
Year: 1998  
Gepaid: CAL000049095  
Contact: MIDDLETON FULLER  
Telephone: --  
Mailing Name: Not reported  
Mailing Address: 2447 ASH ST  
Gen County: 43  
Waste Category: Photochemicals/photoprocessing waste  
TSD EPA ID: CAL000121946  
TSD County: 21

Map ID  
Direction  
Distance  
Elevation

MAP FINDINGS

Site

Database(s)

EDR ID Number  
EPA ID Number

**PROTEUS TYPOGRAPHY (Continued)**

**S113041825**

Disposal Method:	Recycler
Tons:	0.2293
Additional Info:	
Year:	1998
Shipment Date:	19980720
Creation Date:	9/15/1998 0:00:00
Receipt Date:	19980720
Manifest ID:	98121599
Gen EPA ID:	CAL000049095
Trans EPA ID:	CAL000121946
Trans Name:	Not reported
Trans 2 EPA ID:	Not reported
Trans 2 Name:	Not reported
TSDf EPA ID:	CAL000121946
Trans Name:	Not reported
TSDf Alt EPA ID:	Not reported
TSDf Alt Name:	Not reported
Waste Code:	541
RCRA Code:	D011
Meth Code:	R01
Quantity Tons:	0.2293
Waste Quantity:	55
Quantity Unit:	G
Additional Code 1:	Not reported
Additional Code 2:	Not reported
Additional Code 3:	Not reported
Additional Code 4:	Not reported
Additional Code 5:	Not reported
HWTS:	
Name:	PROTEUS TYPOGRAPHY
Address:	2447 ASH STREET
Address 2:	Not reported
City,State,Zip:	PALO ALTO, CA 943060000
EPA ID:	CAL000049095
Inactive Date:	06/30/1998
Create Date:	06/25/1991
Last Act Date:	04/27/1999
Mailing Name:	Not reported
Mailing Address:	2447 ASH ST
Mailing Address 2:	Not reported
Mailing City,State,Zip:	PALO ALTO, CA 943060000
Owner Name:	CHERYL FULLER
Owner Address:	2447 ASH ST
Owner Address 2:	Not reported
Owner City,State,Zip:	PALO ALTO, CA --
Contact Name:	MIDDLETON FULLER
Contact Address:	INACT PER 98VQ FINAL NOTICE
Contact Address 2:	- BATCH 4/27
City,State,Zip:	PALO ALTO, CA --
NAICS:	
EPA ID:	CAL000049095
Create Date:	2002-03-14 16:36:27
NAICS Code:	323122
NAICS Description:	Prepress Services

Map ID  
Direction  
Distance  
Elevation

MAP FINDINGS

Site

Database(s)

EDR ID Number  
EPA ID Number

**PROTEUS TYPOGRAPHY (Continued)**

**S113041825**

Issued EPA ID Date: 1991-06-25 00:00:00  
Inactive Date: 1998-06-30 00:00:00  
Facility Name: PROTEUS TYPOGRAPHY  
Facility Address: 2447 ASH STREET  
Facility Address 2: Not reported  
Facility City: PALO ALTO  
Facility County: 43  
Facility State: CA  
Facility Zip: 943060000

**M90**  
**SW**  
**1/8-1/4**  
**0.163 mi.**  
**859 ft.**

**FRONTSIDE PROPERTIES LLC**  
**2443 ASH ST # 2453**  
**PALO ALTO, CA 94306**  
**Site 4 of 5 in cluster M**

**HAZNET** **S118216429**  
**HWTS** **N/A**

**Relative:**  
**Higher**  
**Actual:**  
**37 ft.**

**HAZNET:**  
Name: FRONTSIDE PROPERTIES LLC  
Address: 2443 ASH ST # 2453  
Address 2: Not reported  
City,State,Zip: PALO ALTO, CA 943061858  
Year: 2014  
Gepaid: CAC002778552  
Contact: CHRISTIAN HANSEN  
Telephone: 6508560926  
Mailing Name: Not reported  
Mailing Address: 3225 ASH ST  
Gen County: 43  
Waste Category: Asbestos containing waste  
TSD EPA ID: CAD981382732  
TSD County: 01  
Disposal Method: Landfill Or Surface Impoundment That Will Be Closed As Landfill( To Include On-Site Treatment And/Or Stabilization)  
Tons: 8  
Additional Info:  
Year: 2014  
Shipment Date: 20141008  
Creation Date: 11/22/2014 22:15:06  
Receipt Date: 20141008  
Manifest ID: 001736141JJK  
Gen EPA ID: CAC002778552  
Trans EPA ID: CAR000037238  
Trans Name: WORLD ENVIRONMENTAL & ENERGY  
Trans 2 EPA ID: Not reported  
Trans 2 Name: Not reported  
TSDF EPA ID: CAL000190080  
Trans Name: FORWARD LANDFILL  
TSDF Alt EPA ID: Not reported  
TSDF Alt Name: Not reported  
Waste Code: 151  
RCRA Code: Not reported  
Meth Code: H132  
Quantity Tons: 12  
Waste Quantity: 30  
Quantity Unit: Y  
Additional Code 1: Not reported

Map ID  
Direction  
Distance  
Elevation

MAP FINDINGS

Site

Database(s)

EDR ID Number  
EPA ID Number

**FRONTSIDE PROPERTIES LLC (Continued)**

**S118216429**

Additional Code 2:	Not reported
Additional Code 3:	Not reported
Additional Code 4:	Not reported
Additional Code 5:	Not reported
Year:	2014
Shipment Date:	20140717
Creation Date:	9/8/2014 22:15:16
Receipt Date:	20140718
Manifest ID:	007302597JJK
Gen EPA ID:	CAC002778552
Trans EPA ID:	CAL000349369
Trans Name:	FERMA CORPORATION
Trans 2 EPA ID:	Not reported
Trans 2 Name:	Not reported
TSD EPA ID:	CAD981382732
Trans Name:	ALTAMONT LANDFILL
TSD Alt EPA ID:	Not reported
TSD Alt Name:	Not reported
Waste Code:	151
RCRA Code:	Not reported
Meth Code:	H132
Quantity Tons:	8
Waste Quantity:	20
Quantity Unit:	Y
Additional Code 1:	Not reported
Additional Code 2:	Not reported
Additional Code 3:	Not reported
Additional Code 4:	Not reported
Additional Code 5:	Not reported
Name:	FRONTSIDE PROPERTIES LLC
Address:	2443 ASH ST # 2453
Address 2:	Not reported
City,State,Zip:	PALO ALTO, CA 943061858
Year:	2014
Gepaid:	CAC002778552
Contact:	CHRISTIAN HANSEN
Telephone:	6508560926
Mailing Name:	Not reported
Mailing Address:	3225 ASH ST
Gen County:	43
Waste Category:	Asbestos containing waste
TSD EPA ID:	CAL000190080
TSD County:	39
Disposal Method:	Landfill Or Surface Impoundment That Will Be Closed As Landfill( To Include On-Site Treatment And/Or Stabilization)
Tons:	12
Additional Info:	
Year:	2014
Shipment Date:	20141008
Creation Date:	11/22/2014 22:15:06
Receipt Date:	20141008
Manifest ID:	001736141JJK
Gen EPA ID:	CAC002778552
Trans EPA ID:	CAR000037238

Map ID  
Direction  
Distance  
Elevation

MAP FINDINGS

Site

Database(s)

EDR ID Number  
EPA ID Number

**FRONTSIDE PROPERTIES LLC (Continued)**

**S118216429**

Trans Name: WORLD ENVIRONMENTAL & ENERGY  
Trans 2 EPA ID: Not reported  
Trans 2 Name: Not reported  
TSDf EPA ID: CAL000190080  
Trans Name: FORWARD LANDFILL  
TSDf Alt EPA ID: Not reported  
TSDf Alt Name: Not reported  
Waste Code: 151  
RCRA Code: Not reported  
Meth Code: H132  
Quantity Tons: 12  
Waste Quantity: 30  
Quantity Unit: Y  
Additional Code 1: Not reported  
Additional Code 2: Not reported  
Additional Code 3: Not reported  
Additional Code 4: Not reported  
Additional Code 5: Not reported

Year: 2014  
Shipment Date: 20140717  
Creation Date: 9/8/2014 22:15:16  
Receipt Date: 20140718  
Manifest ID: 007302597JJK  
Gen EPA ID: CAC002778552  
Trans EPA ID: CAL000349369  
Trans Name: FERMA CORPORATION  
Trans 2 EPA ID: Not reported  
Trans 2 Name: Not reported  
TSDf EPA ID: CAD981382732  
Trans Name: ALTAMONT LANDFILL  
TSDf Alt EPA ID: Not reported  
TSDf Alt Name: Not reported  
Waste Code: 151  
RCRA Code: Not reported  
Meth Code: H132  
Quantity Tons: 8  
Waste Quantity: 20  
Quantity Unit: Y  
Additional Code 1: Not reported  
Additional Code 2: Not reported  
Additional Code 3: Not reported  
Additional Code 4: Not reported  
Additional Code 5: Not reported

**HWTS:**

Name: FRONTSIDE PROPERTIES LLC  
Address: 2443 ASH ST # 2453  
Address 2: Not reported  
City,State,Zip: PALO ALTO, CA 943061858  
EPA ID: CAC002778552  
Inactive Date: 10/15/2014  
Create Date: 07/16/2014  
Last Act Date: 10/16/2014  
Mailing Name: Not reported  
Mailing Address: 3225 ASH ST



Map ID  
 Direction  
 Distance  
 Elevation

MAP FINDINGS

Site

Database(s)

EDR ID Number  
 EPA ID Number

**FRONTSIDE PROPERTIES LLC (Continued)**

**S118216429**

Mailing Address 2: Not reported  
 Mailing City,State,Zip: PALO ALTO, CA 943062240  
 Owner Name: ASH STREET PROPERTIES LP  
 Owner Address: 3225 ASH ST  
 Owner Address 2: Not reported  
 Owner City,State,Zip: PALO ALTO, CA 943062240  
 Contact Name: CHRISTIAN HANSEN  
 Contact Address: 3225 ASH ST  
 Contact Address 2: Not reported  
 City,State,Zip: PALO ALTO, CA 943062240

NAICS:  
 EPA ID: CAC002778552  
 Create Date: 2014-07-16 11:12:27  
 NAICS Code: 531312  
 NAICS Description: Nonresidential Property Managers  
 Issued EPA ID Date: 2014-07-16 11:12:27  
 Inactive Date: 2014-10-15 11:12:27  
 Facility Name: FRONTSIDE PROPERTIES LLC  
 Facility Address: 2443 ASH ST # 2453  
 Facility Address 2: Not reported  
 Facility City: PALO ALTO  
 Facility County: 43  
 Facility State: CA  
 Facility Zip: 943061858

**L91**  
**NNE**  
**1/8-1/4**  
**0.163 mi.**  
**862 ft.**

**SUSAN REINHART**  
**159 NEVADA AVENUE**  
**PALO ALTO, CA 94301**  
**Site 2 of 2 in cluster L**

**HWTS S124662361**  
**N/A**

**Relative:**  
**Higher**  
**Actual:**  
**30 ft.**

HWTS:  
 Name: SUSAN REINHART  
 Address: 159 NEVADA AVENUE  
 Address 2: Not reported  
 City,State,Zip: PALO ALTO, CA 94301  
 EPA ID: CAC002942285  
 Inactive Date: 04/04/2018  
 Create Date: 01/02/2018  
 Last Act Date: 04/04/2018  
 Mailing Name: Not reported  
 Mailing Address: 159 NEVADA AVENUE  
 Mailing Address 2: Not reported  
 Mailing City,State,Zip: PALO ALTO, CA 94301  
 Owner Name: SUSAN REINHART  
 Owner Address: 159 NEVADA AVENUE  
 Owner Address 2: Not reported  
 Owner City,State,Zip: PALO ALTO, CA 94301  
 Contact Name: SUSAN REINHART  
 Contact Address: 159 NEVADA AVENUE  
 Contact Address 2: Not reported  
 City,State,Zip: PALO ALTO, CA 94301

Map ID  
Direction  
Distance  
Elevation

MAP FINDINGS

Site

Database(s) EDR ID Number  
EPA ID Number

**I92**  
**WSW**  
**1/8-1/4**  
**0.164 mi.**  
**864 ft.**

**BRAD EHIKIAN**  
**361 S CALIFORNIA AVE**  
**PALO ALTO, CA 94306**

**HWTS** **S124582510**  
**N/A**

**Site 3 of 3 in cluster I**

**Relative:**  
**Higher**

**HWTS:**

**Actual:**  
**37 ft.**

Name: BRAD EHIKIAN  
Address: 361 S CALIFORNIA AVE  
Address 2: Not reported  
City,State,Zip: PALO ALTO, CA 943061830  
EPA ID: CAC002586732  
Inactive Date: 08/08/2005  
Create Date: 02/08/2005  
Last Act Date: 11/01/2005  
Mailing Name: Not reported  
Mailing Address: 172 UNIVERSITY AVE  
Mailing Address 2: Not reported  
Mailing City,State,Zip: PALO ALTO, CA 94301  
Owner Name: BRAD EHIKIAN  
Owner Address: 361 S CALIFORNIA AVE  
Owner Address 2: Not reported  
Owner City,State,Zip: PALO ALTO, CA 943061830  
Contact Name: BRAD EHIKIAN  
Contact Address: 361 S CALIFORNIA AVE  
Contact Address 2: Not reported  
City,State,Zip: PALO ALTO, CA 943061830

**N93**  
**WNW**  
**1/8-1/4**  
**0.167 mi.**  
**881 ft.**

**PALO ALTO TIRE**  
**306 CAMBRIDGE AVE**  
**PALO ALTO, CA 94306**

**HIST UST** **U001595965**  
**N/A**

**Site 1 of 4 in cluster N**

**Relative:**  
**Higher**

**HIST UST:**

**Actual:**  
**37 ft.**

Name: PALO ALTO TIRE  
Address: 306 CAMBRIDGE AVE  
City,State,Zip: PALO ALTO, CA 94306  
File Number: 0002082D  
URL: <http://geotracker.waterboards.ca.gov/ustpdfs/pdf/0002082D.pdf>  
Region: STATE  
Facility ID: 00000009924  
Facility Type: Other  
Other Type: TIRES & BRAKES  
Contact Name: JOHN NEFSTAD  
Telephone: 4153265913  
Owner Name: RUSS G. NEFSTAD  
Owner Address: 306 CAMBRIDGE AVE  
Owner City,St,Zip: PALO ALTO, CA 94306  
Total Tanks: 0000  
  
Tank Num: 001  
Container Num: 0000000001  
Year Installed: Not reported  
Tank Capacity: 00000550  
Tank Used for: PRODUCT  
Type of Fuel: UNLEADED  
Container Construction Thickness: Not reported  
Leak Detection: None

Map ID  
Direction  
Distance  
Elevation

MAP FINDINGS

Site

Database(s)

EDR ID Number  
EPA ID Number

**PALO ALTO TIRE (Continued)**

**U001595965**

[Click here for Geo Tracker PDF:](#)

**N94**  
**WNW**  
**1/8-1/4**  
**0.167 mi.**  
**881 ft.**

**PALO ALTO TIRE**  
**306 CAMBRIDGE AVE**  
**PALO ALTO, CA 94306**

**SWEEPS UST** **S101623436**  
**CA FID UST** **N/A**

**Site 2 of 4 in cluster N**

**Relative:**  
**Higher**  
**Actual:**  
**37 ft.**

**SWEEPS UST:**  
Name: PALO ALTO TIRE  
Address: 306 CAMBRIDGE AVE  
City: PALO ALTO  
Status: Active  
Comp Number: 9924  
Number: 9  
Board Of Equalization: Not reported  
Referral Date: 07-01-85  
Action Date: Not reported  
Created Date: 02-29-88  
Owner Tank Id: 1  
SWRCB Tank Id: 43-006-009924-000001  
Tank Status: A  
Capacity: 500  
Active Date: 07-01-85  
Tank Use: M.V. FUEL  
STG: P  
Content: REG UNLEADED  
Number Of Tanks: 1

**CA FID UST:**  
Facility ID: 43001095  
Regulated By: UTNKA  
Regulated ID: 00009924  
Cortese Code: Not reported  
SIC Code: Not reported  
Facility Phone: 4153265913  
Mail To: Not reported  
Mailing Address: 306 CAMBRIDGE AVE  
Mailing Address 2: Not reported  
Mailing City,St,Zip: PALO ALTO 94306  
Contact: Not reported  
Contact Phone: Not reported  
DUNS Number: Not reported  
NPDES Number: Not reported  
EPA ID: Not reported  
Comments: Not reported  
Status: Active

MAP FINDINGS

Map ID  
 Direction  
 Distance  
 Elevation

Site

Database(s)

EDR ID Number  
 EPA ID Number

**N95**  
**WNW**  
**1/8-1/4**  
**0.167 mi.**  
**881 ft.**

**DON BORSICK**  
**306 CAMBRIDGE AVE**  
**PALO ALTO, CA 94303**

**Site 3 of 4 in cluster N**

**HAZNET** **S112914390**  
**HWTS** **N/A**

**Relative:**  
**Higher**

**Actual:**  
**37 ft.**

**HAZNET:**

Name: DON BORSICK  
 Address: 306 CAMBRIDGE AVE  
 Address 2: Not reported  
 City,State,Zip: PALO ALTO, CA 943030000  
 Year: 2001  
 Gepaid: CAC002349233  
 Contact: DON BORSICK  
 Telephone: 6502188004  
 Mailing Name: Not reported  
 Mailing Address: 2019 FALLEN LEAF LANE  
 Gen County: 43  
 Waste Category: Waste oil and mixed oil  
 TSD EPA ID: CAL000161743  
 TSD County: 43  
 Disposal Method: Recycler  
 Tons: 0.456

**Additional Info:**

Year: 2001  
 Shipment Date: 20010215  
 Creation Date: 4/19/2001 0:00:00  
 Receipt Date: 20010221  
 Manifest ID: 20819301  
 Gen EPA ID: CAC002349233  
 Trans EPA ID: CAL000027759  
 Trans Name: Not reported  
 Trans 2 EPA ID: Not reported  
 Trans 2 Name: Not reported  
 TSDF EPA ID: CAL000161743  
 Trans Name: Not reported  
 TSDF Alt EPA ID: Not reported  
 TSDF Alt Name: Not reported  
 Waste Code: 221  
 RCRA Code: Not reported  
 Meth Code: R01  
 Quantity Tons: 0.456  
 Waste Quantity: 120  
 Quantity Unit: G  
 Additional Code 1: Not reported  
 Additional Code 2: Not reported  
 Additional Code 3: Not reported  
 Additional Code 4: Not reported  
 Additional Code 5: Not reported

**HWTS:**

Name: DON BORSICK  
 Address: 306 CAMBRIDGE AVE  
 Address 2: Not reported  
 City,State,Zip: PALO ALTO, CA 943030000  
 EPA ID: CAC002349233  
 Inactive Date: 09/11/2001

Map ID  
Direction  
Distance  
Elevation

MAP FINDINGS

Site

Database(s)

EDR ID Number  
EPA ID Number

**DON BORSICK (Continued)**

**S112914390**

Create Date: 02/15/2001  
Last Act Date: 09/11/2001  
Mailing Name: Not reported  
Mailing Address: 2019 FALLEN LEAF LANE  
Mailing Address 2: Not reported  
Mailing City,State,Zip: LOS ALTOS, CA 940220000  
Owner Name: DON BORSICK  
Owner Address: 2019 FALLEN LEAF LANE  
Owner Address 2: Not reported  
Owner City,State,Zip: LOS ALTOS, CA 940220000  
Contact Name: DON BORSICK  
Contact Address: 2019 FALLEN LEAF LANE  
Contact Address 2: Not reported  
City,State,Zip: LOS ALTOS, CA 940220000

**N96**  
**WNW**  
**1/8-1/4**  
**0.167 mi.**  
**881 ft.**

**PALO ALTO TIRE & BRAKE**  
**306 CAMBRIDGE AVE**  
**PALO ALTO, CA 94306**  
  
**Site 4 of 4 in cluster N**

**LUST** **S104161936**  
**HIST LUST** **N/A**  
**HIST CORTESE**  
**CERS**

**Relative:**  
**Higher**  
  
**Actual:**  
**37 ft.**

**LUST:**  
Name: PALO ALTO TIRE & BRAKE  
Address: 306 CAMBRIDGE  
City,State,Zip: PALO ALTO, CA 94306  
Lead Agency: SANTA CLARA COUNTY LOP  
Case Type: LUST Cleanup Site  
Geo Track: [http://geotracker.waterboards.ca.gov/profile\\_report.asp?global\\_id=T0608587383](http://geotracker.waterboards.ca.gov/profile_report.asp?global_id=T0608587383)  
Global Id: T0608587383  
Latitude: 37.428417  
Longitude: -122.144757  
Status: Completed - Case Closed  
Status Date: 12/14/2006  
Case Worker: Not reported  
RB Case Number: Not reported  
Local Agency: Not reported  
File Location: All Files are on GeoTracker or in the Local Agency Database  
Local Case Number: 06S3W12F01f  
Potential Media Affect: Other Groundwater (uses other than drinking water)  
Potential Contaminants of Concern: Gasoline  
Site History: Not reported

**LUST:**  
Global Id: T0608587383  
Contact Type: Regional Board Caseworker  
Contact Name: Regional Water Board  
Organization Name: SAN FRANCISCO BAY RWQCB (REGION 2)  
Address: 1515 CLAY ST SUITE 1400  
City: OAKLAND  
Email: Not reported  
Phone Number: Not reported

**LUST:**  
Global Id: T0608587383  
Action Type: Other  
Date: 03/01/1987  
Action: Leak Reported

Map ID  
Direction  
Distance  
Elevation

MAP FINDINGS

Site

Database(s)

EDR ID Number  
EPA ID Number

**PALO ALTO TIRE & BRAKE (Continued)**

**S104161936**

Global Id: T0608587383  
Action Type: RESPONSE  
Date: 07/13/2000  
Action: Soil and Water Investigation Report

Global Id: T0608587383  
Action Type: RESPONSE  
Date: 12/17/2001  
Action: Soil and Water Investigation Workplan

Global Id: T0608587383  
Action Type: RESPONSE  
Date: 06/10/2002  
Action: Soil and Water Investigation Report

Global Id: T0608587383  
Action Type: RESPONSE  
Date: 01/12/2004  
Action: Soil and Water Investigation Workplan

Global Id: T0608587383  
Action Type: RESPONSE  
Date: 07/05/2004  
Action: Corrective Action Plan / Remedial Action Plan

Global Id: T0608587383  
Action Type: RESPONSE  
Date: 12/16/2002  
Action: Monitoring Report - Quarterly

Global Id: T0608587383  
Action Type: RESPONSE  
Date: 12/14/2001  
Action: Well Installation Workplan

Global Id: T0608587383  
Action Type: RESPONSE  
Date: 08/09/2002  
Action: Well Installation Report

Global Id: T0608587383  
Action Type: RESPONSE  
Date: 03/01/1987  
Action: Unauthorized Release Form

Global Id: T0608587383  
Action Type: RESPONSE  
Date: 10/06/2005  
Action: Monitoring Report - Quarterly

Global Id: T0608587383  
Action Type: RESPONSE  
Date: 07/06/2005  
Action: Monitoring Report - Quarterly

Global Id: T0608587383  
Action Type: RESPONSE

Map ID  
Direction  
Distance  
Elevation

MAP FINDINGS

Site

Database(s)

EDR ID Number  
EPA ID Number

**PALO ALTO TIRE & BRAKE (Continued)**

**S104161936**

Date: 01/05/2006  
Action: Monitoring Report - Quarterly

Global Id: T0608587383  
Action Type: RESPONSE  
Date: 08/15/2003  
Action: Correspondence

Global Id: T0608587383  
Action Type: RESPONSE  
Date: 05/12/1993  
Action: Other Report / Document

Global Id: T0608587383  
Action Type: RESPONSE  
Date: 04/15/1997  
Action: Other Report / Document

Global Id: T0608587383  
Action Type: RESPONSE  
Date: 12/06/2006  
Action: Well Destruction Report

Global Id: T0608587383  
Action Type: RESPONSE  
Date: 08/16/2001  
Action: Soil and Water Investigation Report

Global Id: T0608587383  
Action Type: RESPONSE  
Date: 12/03/1997  
Action: Soil and Water Investigation Report

Global Id: T0608587383  
Action Type: RESPONSE  
Date: 06/14/2004  
Action: Interim Remedial Action Plan

Global Id: T0608587383  
Action Type: RESPONSE  
Date: 12/14/2001  
Action: Well Installation Workplan

Global Id: T0608587383  
Action Type: RESPONSE  
Date: 03/20/2000  
Action: Other Workplan

Global Id: T0608587383  
Action Type: RESPONSE  
Date: 08/17/2006  
Action: Correspondence

Global Id: T0608587383  
Action Type: RESPONSE  
Date: 03/19/2004  
Action: Interim Remedial Action Report

Map ID  
Direction  
Distance  
Elevation

MAP FINDINGS

Site

Database(s)

EDR ID Number  
EPA ID Number

**PALO ALTO TIRE & BRAKE (Continued)**

**S104161936**

Global Id: T0608587383  
Action Type: RESPONSE  
Date: 03/29/2004  
Action: Monitoring Report - Quarterly

Global Id: T0608587383  
Action Type: RESPONSE  
Date: 01/17/2003  
Action: Monitoring Report - Quarterly

Global Id: T0608587383  
Action Type: RESPONSE  
Date: 03/24/2003  
Action: Monitoring Report - Quarterly

Global Id: T0608587383  
Action Type: RESPONSE  
Date: 07/28/2003  
Action: Monitoring Report - Quarterly

Global Id: T0608587383  
Action Type: RESPONSE  
Date: 09/21/2005  
Action: CAP/RAP - Other Report

Global Id: T0608587383  
Action Type: RESPONSE  
Date: 01/13/2004  
Action: Verbal Communication

Global Id: T0608587383  
Action Type: RESPONSE  
Date: 12/19/1991  
Action: Other Report / Document

Global Id: T0608587383  
Action Type: RESPONSE  
Date: 08/30/2004  
Action: Interim Remedial Action Report

Global Id: T0608587383  
Action Type: RESPONSE  
Date: 06/10/1993  
Action: Other Report / Document

Global Id: T0608587383  
Action Type: RESPONSE  
Date: 01/23/1998  
Action: Well Installation Workplan

Global Id: T0608587383  
Action Type: RESPONSE  
Date: 03/29/2004  
Action: Monitoring Report - Quarterly

Global Id: T0608587383  
Action Type: RESPONSE



Map ID  
Direction  
Distance  
Elevation

MAP FINDINGS

Site

Database(s)

EDR ID Number  
EPA ID Number

**PALO ALTO TIRE & BRAKE (Continued)**

**S104161936**

Date: 11/21/2003  
Action: Monitoring Report - Quarterly

Global Id: T0608587383  
Action Type: RESPONSE  
Date: 01/20/2004  
Action: Monitoring Report - Quarterly

Global Id: T0608587383  
Action Type: RESPONSE  
Date: 06/21/2004  
Action: Monitoring Report - Quarterly

Global Id: T0608587383  
Action Type: RESPONSE  
Date: 09/29/2004  
Action: Monitoring Report - Quarterly

Global Id: T0608587383  
Action Type: RESPONSE  
Date: 12/15/2004  
Action: Monitoring Report - Quarterly

Global Id: T0608587383  
Action Type: RESPONSE  
Date: 03/24/2005  
Action: Monitoring Report - Quarterly

Global Id: T0608587383  
Action Type: RESPONSE  
Date: 05/25/2005  
Action: Other Report / Document

Global Id: T0608587383  
Action Type: RESPONSE  
Date: 05/20/1997  
Action: Soil and Water Investigation Workplan

Global Id: T0608587383  
Action Type: RESPONSE  
Date: 08/15/1992  
Action: Other Report / Document

Global Id: T0608587383  
Action Type: RESPONSE  
Date: 04/28/1997  
Action: Soil and Water Investigation Workplan

Global Id: T0608587383  
Action Type: RESPONSE  
Date: 03/26/1986  
Action: Tank Removal Report / UST Sampling Report

Global Id: T0608587383  
Action Type: ENFORCEMENT  
Date: 12/14/2006  
Action: Closure/No Further Action Letter - #624121

Map ID  
Direction  
Distance  
Elevation

MAP FINDINGS

Site

Database(s)

EDR ID Number  
EPA ID Number

**PALO ALTO TIRE & BRAKE (Continued)**

**S104161936**

Global Id: T0608587383  
Action Type: ENFORCEMENT  
Date: 02/07/1997  
Action: Notice of Responsibility - #40032

Global Id: T0608587383  
Action Type: ENFORCEMENT  
Date: 01/13/1998  
Action: Staff Letter - #28824

Global Id: T0608587383  
Action Type: ENFORCEMENT  
Date: 04/11/2000  
Action: Staff Letter - #28827

Global Id: T0608587383  
Action Type: ENFORCEMENT  
Date: 12/14/2001  
Action: Staff Letter - #28829

Global Id: T0608587383  
Action Type: ENFORCEMENT  
Date: 08/26/2002  
Action: Staff Letter - #38540

Global Id: T0608587383  
Action Type: ENFORCEMENT  
Date: 11/07/2003  
Action: Staff Letter - #42550

Global Id: T0608587383  
Action Type: ENFORCEMENT  
Date: 04/20/2004  
Action: Staff Letter - #43636

**LUST:**

Global Id: T0608587383  
Status: Open - Case Begin Date  
Status Date: 03/01/1986

Global Id: T0608587383  
Status: Open - Site Assessment  
Status Date: 03/01/1986

Global Id: T0608587383  
Status: Open - Site Assessment  
Status Date: 04/15/1997

Global Id: T0608587383  
Status: Open - Remediation  
Status Date: 09/22/2005

Global Id: T0608587383  
Status: Completed - Case Closed  
Status Date: 12/14/2006

Map ID  
Direction  
Distance  
Elevation

MAP FINDINGS

Site

Database(s)

EDR ID Number  
EPA ID Number

**PALO ALTO TIRE & BRAKE (Continued)**

**S104161936**

LUST REG 2:

Region: 2  
Facility Id: Not reported  
Facility Status: Pollution Characterization  
Case Number: 06S3W12F01f  
How Discovered: Not reported  
Leak Cause: Not reported  
Leak Source: Not reported  
Date Leak Confirmed: Not reported  
Oversight Program: LUST  
Prelim. Site Assessment Wokplan Submitted: Not reported  
Preliminary Site Assessment Began: 3/1/1986  
Pollution Characterization Began: 4/15/1997  
Pollution Remediation Plan Submitted: Not reported  
Date Remediation Action Underway: Not reported  
Date Post Remedial Action Monitoring Began: Not reported

LUST SANTA CLARA:

Name: PALO ALTO TIRE & BRAKE  
Address: 306 CAMBRIDGE AVE  
City,State,Zip: PALO ALTO, CA  
Region: SANTA CLARA  
SCVWD ID: 06S3W12F01F  
Date Closed: 12/14/2006  
EDR Link ID: 06S3W12F01F

HIST LUST SANTA CLARA:

Name: Palo Alto Tire & Brake  
Address: 306 Cambridge Ave  
City: Palo Alto  
Region: SANTA CLARA  
Region Code: 2  
SCVWD ID: 06S3W12F01  
Oversite Agency: SCCDEH  
Date Listed: 1988-05-11 00:00:00  
Closed Date: Not reported

HIST CORTESE:

edr\_fname: PALO ALTO TIRE & BRAKE  
edr\_fadd1: 306 CAMBRIDGE  
City,State,Zip: PALO ALTO, CA 94036  
Region: CORTESE  
Facility County Code: 43  
Reg By: LTNKA  
Reg Id: 43-1032

CERS:

Name: PALO ALTO TIRE & BRAKE  
Address: 306 CAMBRIDGE  
City,State,Zip: PALO ALTO, CA 94306  
Site ID: 192775  
CERS ID: T0608587383  
CERS Description: Leaking Underground Storage Tank Cleanup Site

Affiliation:

Map ID  
Direction  
Distance  
Elevation

MAP FINDINGS

Site

Database(s)

EDR ID Number  
EPA ID Number

**PALO ALTO TIRE & BRAKE (Continued)**

**S104161936**

Affiliation Type Desc: Regional Board Caseworker  
Entity Name: Regional Water Board - SAN FRANCISCO BAY RWQCB (REGION 2)  
Entity Title: Not reported  
Affiliation Address: 1515 CLAY ST SUITE 1400  
Affiliation City: OAKLAND  
Affiliation State: CA  
Affiliation Country: Not reported  
Affiliation Zip: Not reported  
Affiliation Phone: Not reported

**97**  
**WSW**  
**1/8-1/4**  
**0.167 mi.**  
**881 ft.**

**TOM FOY**  
**340 CALIFORNIA AVE**  
**PALO ALTO, CA 94503**

**HAZNET** **S112967872**  
**HWTS** **N/A**

**Relative:**  
**Higher**

**Actual:**  
**37 ft.**

**HAZNET:**  
Name: TOM FOY  
Address: 340 CALIFORNIA AVE  
Address 2: Not reported  
City,State,Zip: PALO ALTO, CA 94503  
Year: 2008  
Gepaid: CAC002626703  
Contact: TOM FOY  
Telephone: 9505753950  
Mailing Name: Not reported  
Mailing Address: 2775 MEADOW FIELD APT 4  
Gen County: 43  
Waste Category: Asbestos containing waste  
TSD EPA ID: CAD982042475  
TSD County: 48  
Disposal Method: Landfill Or Surface Impoundment That Will Be Closed As Landfill( To Include On-Site Treatment And/Or Stabilization)  
Tons: 2.8  
  
Additional Info:  
Year: 2008  
Shipment Date: 20080208  
Creation Date: 4/3/2008 18:30:13  
Receipt Date: 20080214  
Manifest ID: 003562583JJK  
Gen EPA ID: CAC002626703  
Trans EPA ID: CAL000160111  
Trans Name: ALLIANCE ENVIRONMENTAL GROUP  
Trans 2 EPA ID: CAR000143032  
Trans 2 Name: KJB MANAGEMENT SERVICES  
TSD EPA ID: CAD982042475  
Trans Name: NWS HAY ROAD LANDFILL  
TSD EPA ID: Not reported  
TSD EPA Alt Name: Not reported  
Waste Code: 151  
RCRA Code: Not reported  
Meth Code: H132  
Quantity Tons: 2.8  
Waste Quantity: 7  
Quantity Unit: Y  
Additional Code 1: Not reported

Map ID  
Direction  
Distance  
Elevation

MAP FINDINGS

Site

Database(s)

EDR ID Number  
EPA ID Number

**TOM FOY (Continued)**

**S112967872**

Additional Code 2: Not reported  
Additional Code 3: Not reported  
Additional Code 4: Not reported  
Additional Code 5: Not reported

**HWTS:**

Name: TOM FOY  
Address: 340 CALIFORNIA AVE  
Address 2: Not reported  
City,State,Zip: PALO ALTO, CA 94503  
EPA ID: CAC002626703  
Inactive Date: 08/06/2008  
Create Date: 02/07/2008  
Last Act Date: 08/07/2008  
Mailing Name: Not reported  
Mailing Address: 2775 MEADOW FIELD APT 4  
Mailing Address 2: Not reported  
Mailing City,State,Zip: PALO ALTO, CA 94303  
Owner Name: TOM FOY  
Owner Address: 2775 MEADOW FIELD APT 4  
Owner Address 2: Not reported  
Owner City,State,Zip: PALO ALTO, CA 94303  
Contact Name: TOM FOY  
Contact Address: 2775 MEADOW FIELD APT 4  
Contact Address 2: Not reported  
City,State,Zip: PALO ALTO, CA 94303

**98**  
**SE**  
**1/8-1/4**  
**0.171 mi.**  
**904 ft.**

**HOHBACH**  
**200 PAGE MILL**  
**PALO ALTO, CA 94306**

**LUST** **S105194787**  
**HIST LUST** **N/A**  
**CERS**

**Relative:**  
**Lower**  
**Actual:**  
**24 ft.**

**LUST:**

Name: HOHBACH  
Address: 200 PAGE MILL  
City,State,Zip: PALO ALTO, CA 94306  
Lead Agency: SANTA CLARA COUNTY LOP  
Case Type: LUST Cleanup Site  
Geo Track: [http://geotracker.waterboards.ca.gov/profile\\_report.asp?global\\_id=T0608500732](http://geotracker.waterboards.ca.gov/profile_report.asp?global_id=T0608500732)  
Global Id: T0608500732  
Latitude: 37.4262919369285  
Longitude: -122.139580249786  
Status: Completed - Case Closed  
Status Date: 02/12/2016  
Case Worker: AC  
RB Case Number: 14-369  
Local Agency: SANTA CLARA COUNTY LOP  
File Location: All Files are on GeoTracker or in the Local Agency Database  
Local Case Number: 06S3W12G01f  
Potential Media Affect: Aquifer used for drinking water supply, Soil  
Potential Contaminants of Concern: Benzene, Toluene, Xylene, Gasoline  
Site History: June 1984: The 2 USTs were discovered during property development soil testing activity. Spill/ Release filed with Water Board.  
November 1984: The USTs and dispensers were removed by Woodward-Clyde subcontractor to Howard White Construction. Two UST removal

Map ID  
Direction  
Distance  
Elevation

MAP FINDINGS

Site

Database(s)

EDR ID Number  
EPA ID Number

**HOHBACH (Continued)**

**S105194787**

confirmation soil samples showed 100 and 2,500 ppm TPH-gasoline. January 30, 1985: Woodward-Clyde conducted a gasoline boring investigation (8 exploratory borings with soil and grab groundwater samples). Free product was noted in several borings and a monitoring well. The DEH does not have reports of free product removal or the site redevelopment activities during this time. April 19, 1985: Water Board directive letter to install monitoring wells and associated correspondence with Page Mill - Park Company. June 1985: Two site monitoring wells installed by Woodward-Clyde and Pitcher Drilling. June 1985 and December 1985: Groundwater sampling events of 2 site monitoring wells. Between December 1985 and December 2010, no sampling or assessment activities were conducted. December 3, 2010: DEH letter requesting additional site assessment. May 24, 2011: Groundwater monitoring of 2 site wells and one downgradient offsite well. August 23, 2013: An 8-hour indoor air event was conducted; no COCs were detected (Attachment 6). August 23, 2013; Stellar Environmental conducts an exploratory boring site investigation and evaluation. August 2014: Stellar Environmental Solutions prepares an in-situ remedial product injection workplan: submitted and approved by DEH September 2014. October 20, 2015: pre-remedial injection quarterly groundwater monitoring of 2 site wells. October 27-28, 2014: remedial in-situ product injection implemented by Stellar Environmental Solutions. January 8, 2015: post-remedial injection quarterly groundwater monitoring of 2 site wells. April 2015: post-remediation quarterly groundwater monitoring of 2 site wells and one downgradient offsite well.

LUST:

Global Id:	T0608500732
Contact Type:	Local Agency Caseworker
Contact Name:	AARON COSTA
Organization Name:	SANTA CLARA COUNTY LOP
Address:	1555 Berger Drive, Suite 300
City:	SAN JOSE
Email:	aaron.costa@cep.sccgov.org
Phone Number:	4089181954
Global Id:	T0608500732
Contact Type:	Regional Board Caseworker
Contact Name:	Regional Water Board
Organization Name:	SAN FRANCISCO BAY RWQCB (REGION 2)
Address:	1515 CLAY ST SUITE 1400
City:	OAKLAND
Email:	Not reported
Phone Number:	Not reported

LUST:

Global Id:	T0608500732
Action Type:	Other
Date:	11/09/1984
Action:	Leak Reported
Global Id:	T0608500732
Action Type:	ENFORCEMENT
Date:	12/03/2010
Action:	Staff Letter - #0102321

Map ID  
Direction  
Distance  
Elevation

MAP FINDINGS

Site

Database(s)

EDR ID Number  
EPA ID Number

**HOHBACH (Continued)**

**S105194787**

Global Id:	T0608500732
Action Type:	ENFORCEMENT
Date:	10/30/2013
Action:	Notice of Violation
Global Id:	T0608500732
Action Type:	ENFORCEMENT
Date:	09/26/2012
Action:	Warning Letter
Global Id:	T0608500732
Action Type:	ENFORCEMENT
Date:	06/03/2005
Action:	Other Report
Global Id:	T0608500732
Action Type:	RESPONSE
Date:	09/14/1998
Action:	Soil and Water Investigation Workplan
Global Id:	T0608500732
Action Type:	RESPONSE
Date:	02/25/1999
Action:	Other Report / Document
Global Id:	T0608500732
Action Type:	RESPONSE
Date:	12/03/1999
Action:	Monitoring Report - Quarterly
Global Id:	T0608500732
Action Type:	RESPONSE
Date:	09/28/2001
Action:	Soil and Water Investigation Workplan
Global Id:	T0608500732
Action Type:	RESPONSE
Date:	12/06/2013
Action:	Correspondence
Global Id:	T0608500732
Action Type:	ENFORCEMENT
Date:	07/15/2015
Action:	Staff Letter
Global Id:	T0608500732
Action Type:	RESPONSE
Date:	11/11/2013
Action:	Other Report / Document
Global Id:	T0608500732
Action Type:	RESPONSE
Date:	01/30/2015
Action:	Remedial Progress Report
Global Id:	T0608500732
Action Type:	ENFORCEMENT

Map ID  
Direction  
Distance  
Elevation

MAP FINDINGS

Site

Database(s)

EDR ID Number  
EPA ID Number

**HOHBACH (Continued)**

**S105194787**

Date: 08/12/2009  
Action: Staff Letter

Global Id: T0608500732  
Action Type: ENFORCEMENT  
Date: 09/09/2014  
Action: Staff Letter

Global Id: T0608500732  
Action Type: ENFORCEMENT  
Date: 08/25/2014  
Action: Staff Letter

Global Id: T0608500732  
Action Type: RESPONSE  
Date: 04/30/2015  
Action: Monitoring Report - Semi-Annually

Global Id: T0608500732  
Action Type: ENFORCEMENT  
Date: 06/26/2014  
Action: Staff Letter

Global Id: T0608500732  
Action Type: RESPONSE  
Date: 01/30/2015  
Action: Monitoring Report - Semi-Annually

Global Id: T0608500732  
Action Type: ENFORCEMENT  
Date: 08/28/2011  
Action: Staff Letter

Global Id: T0608500732  
Action Type: ENFORCEMENT  
Date: 08/31/2015  
Action: Notification - Public Notice of Case Closure

Global Id: T0608500732  
Action Type: Other  
Date: 11/07/1984  
Action: Leak Discovery

Global Id: T0608500732  
Action Type: ENFORCEMENT  
Date: 04/18/2011  
Action: Staff Letter

Global Id: T0608500732  
Action Type: ENFORCEMENT  
Date: 02/24/2011  
Action: Staff Letter - #1102422

Global Id: T0608500732  
Action Type: ENFORCEMENT  
Date: 01/22/2016  
Action: Warning Letter



Map ID  
Direction  
Distance  
Elevation

MAP FINDINGS

Site

Database(s)

EDR ID Number  
EPA ID Number

**HOHBACH (Continued)**

**S105194787**

Global Id: T0608500732  
Action Type: ENFORCEMENT  
Date: 02/12/2016  
Action: Closure/No Further Action Letter

Global Id: T0608500732  
Action Type: RESPONSE  
Date: 06/30/2011  
Action: Site Assessment Report

Global Id: T0608500732  
Action Type: RESPONSE  
Date: 09/04/2015  
Action: Correspondence

Global Id: T0608500732  
Action Type: RESPONSE  
Date: 01/15/2016  
Action: Well Destruction Report

Global Id: T0608500732  
Action Type: RESPONSE  
Date: 11/09/1984  
Action: Soil and Water Investigation Report

Global Id: T0608500732  
Action Type: RESPONSE  
Date: 09/16/1985  
Action: Other Report / Document

Global Id: T0608500732  
Action Type: RESPONSE  
Date: 02/20/2014  
Action: Other Report / Document

Global Id: T0608500732  
Action Type: RESPONSE  
Date: 01/01/1984  
Action: Correspondence

Global Id: T0608500732  
Action Type: RESPONSE  
Date: 11/21/2001  
Action: Monitoring Report - Quarterly

Global Id: T0608500732  
Action Type: RESPONSE  
Date: 03/21/2011  
Action: Other Workplan

Global Id: T0608500732  
Action Type: ENFORCEMENT  
Date: 12/18/1998  
Action: Staff Letter - #28856

Global Id: T0608500732  
Action Type: ENFORCEMENT

Map ID  
Direction  
Distance  
Elevation

MAP FINDINGS

Site

Database(s)

EDR ID Number  
EPA ID Number

**HOHBACH (Continued)**

**S105194787**

Date: 11/05/1999  
Action: Staff Letter - #28862

Global Id: T0608500732  
Action Type: ENFORCEMENT  
Date: 08/24/2001  
Action: Staff Letter - #28714

Global Id: T0608500732  
Action Type: ENFORCEMENT  
Date: 11/06/2015  
Action: Staff Letter

Global Id: T0608500732  
Action Type: RESPONSE  
Date: 02/14/1985  
Action: Other Report / Document

Global Id: T0608500732  
Action Type: RESPONSE  
Date: 06/03/2005  
Action: Other Report / Document

Global Id: T0608500732  
Action Type: RESPONSE  
Date: 06/22/1984  
Action: Unauthorized Release Form

Global Id: T0608500732  
Action Type: RESPONSE  
Date: 08/16/2011  
Action: Request for Closure

Global Id: T0608500732  
Action Type: RESPONSE  
Date: 11/09/1984  
Action: Tank Removal Report / UST Sampling Report

Global Id: T0608500732  
Action Type: RESPONSE  
Date: 03/21/2011  
Action: Preliminary Site Assessment Workplan - Addendum - Regulator Responded

Global Id: T0608500732  
Action Type: RESPONSE  
Date: 10/03/2014  
Action: Other Workplan - Regulator Responded

Global Id: T0608500732  
Action Type: RESPONSE  
Date: 08/15/2014  
Action: Other Workplan - Regulator Responded

Global Id: T0608500732  
Action Type: REMEDIATION  
Date: 06/30/2014  
Action: In Situ Physical/Chemical Treatment (other than SVE)

Map ID  
Direction  
Distance  
Elevation

MAP FINDINGS

Site

Database(s)

EDR ID Number  
EPA ID Number

**HOHBACH (Continued)**

**S105194787**

Global Id: T0608500732  
Action Type: ENFORCEMENT  
Date: 03/03/1997  
Action: Notice of Responsibility - #40033

Global Id: T0608500732  
Action Type: ENFORCEMENT  
Date: 08/17/1998  
Action: Staff Letter - #28860

Global Id: T0608500732  
Action Type: Other  
Date: 11/07/1984  
Action: Leak Stopped

Global Id: T0608500732  
Action Type: RESPONSE  
Date: 11/04/2011  
Action: Soil and Water Investigation Workplan

**LUST:**

Global Id: T0608500732  
Status: Open - Case Begin Date  
Status Date: 11/07/1984

Global Id: T0608500732  
Status: Open - Site Assessment  
Status Date: 11/07/1984

Global Id: T0608500732  
Status: Open - Remediation  
Status Date: 08/22/2014

Global Id: T0608500732  
Status: Open - Verification Monitoring  
Status Date: 02/01/2015

Global Id: T0608500732  
Status: Open - Verification Monitoring  
Status Date: 05/18/2015

Global Id: T0608500732  
Status: Open - Eligible for Closure  
Status Date: 08/04/2015

Global Id: T0608500732  
Status: Completed - Case Closed  
Status Date: 02/12/2016

**LUST REG 2:**

Region: 2  
Facility Id: Not reported  
Facility Status: Pollution Characterization  
Case Number: 06S3W12G01f  
How Discovered: Not reported

Map ID  
Direction  
Distance  
Elevation

MAP FINDINGS

Site

Database(s)

EDR ID Number  
EPA ID Number

**HOHBACH (Continued)**

**S105194787**

Leak Cause: Not reported  
Leak Source: Not reported  
Date Leak Confirmed: Not reported  
Oversight Program: LUST  
Prelim. Site Assessment Workplan Submitted: Not reported  
Preliminary Site Assessment Began: 11/7/1984  
Pollution Characterization Began: 11/7/1984  
Pollution Remediation Plan Submitted: Not reported  
Date Remediation Action Underway: Not reported  
Date Post Remedial Action Monitoring Began: Not reported

**LUST SANTA CLARA:**

Name: HOHBACH  
Address: 200 PAGE MILL RD  
City,State,Zip: PALO ALTO, CA  
Region: SANTA CLARA  
SCVWD ID: 06S3W12G01F  
Date Closed: Not reported  
EDR Link ID: 06S3W12G01F

**HIST LUST SANTA CLARA:**

Name: Hohbach  
Address: 200 Page Mill Rd  
City: Palo Alto  
Region: SANTA CLARA  
Region Code: 2  
SCVWD ID: 06S3W12G01  
Oversite Agency: SCCDEH  
Date Listed: 1999-01-01 00:00:00  
Closed Date: Not reported

**CERS:**

Name: HOHBACH  
Address: 200 PAGE MILL  
City,State,Zip: PALO ALTO, CA 94306  
Site ID: 208769  
CERS ID: T0608500732  
CERS Description: Leaking Underground Storage Tank Cleanup Site

**Affiliation:**

Affiliation Type Desc: Regional Board Caseworker  
Entity Name: Regional Water Board - SAN FRANCISCO BAY RWQCB (REGION 2)  
Entity Title: Not reported  
Affiliation Address: 1515 CLAY ST SUITE 1400  
Affiliation City: OAKLAND  
Affiliation State: CA  
Affiliation Country: Not reported  
Affiliation Zip: Not reported  
Affiliation Phone: Not reported

Affiliation Type Desc: Local Agency Caseworker  
Entity Name: AARON COSTA - SANTA CLARA COUNTY LOP  
Entity Title: Not reported  
Affiliation Address: 1555 Berger Drive, Suite 300  
Affiliation City: SAN JOSE  
Affiliation State: CA

Map ID  
Direction  
Distance  
Elevation

MAP FINDINGS

Site

Database(s)

EDR ID Number  
EPA ID Number

**HOHBACH (Continued)**

**S105194787**

Affiliation Country: Not reported  
Affiliation Zip: Not reported  
Affiliation Phone: 4089181954

**99  
NW  
1/8-1/4  
0.174 mi.  
917 ft.**

**OLD FIRE STATION  
2253 PARK BLVD  
PALO ALTO, CA 94306**

**LUST S101309092  
HIST LUST N/A  
HIST CORTESE  
CERS**

**Relative:  
Higher**

**Actual:  
34 ft.**

**LUST:**

Name: OLD FIRE STATION  
Address: 2253 PARK BLVD  
City,State,Zip: PALO ALTO, CA 94306  
Lead Agency: SANTA CLARA COUNTY LOP  
Case Type: LUST Cleanup Site  
Geo Track: [http://geotracker.waterboards.ca.gov/profile\\_report.asp?global\\_id=T0608501658](http://geotracker.waterboards.ca.gov/profile_report.asp?global_id=T0608501658)  
Global Id: T0608501658  
Latitude: 37.429624  
Longitude: -122.143031  
Status: Completed - Case Closed  
Status Date: 12/29/1995  
Case Worker: UST  
RB Case Number: Not reported  
Local Agency: SANTA CLARA COUNTY LOP  
File Location: All Files are on GeoTracker or in the Local Agency Database  
Local Case Number: Not reported  
Potential Media Affect: Soil  
Potential Contaminants of Concern: Gasoline  
Site History: Not reported

**LUST:**

Global Id: T0608501658  
Contact Type: Regional Board Caseworker  
Contact Name: Regional Water Board  
Organization Name: SAN FRANCISCO BAY RWQCB (REGION 2)  
Address: 1515 CLAY ST SUITE 1400  
City: OAKLAND  
Email: Not reported  
Phone Number: Not reported

Global Id: T0608501658  
Contact Type: Local Agency Caseworker  
Contact Name: UST CASE WORKER  
Organization Name: SANTA CLARA COUNTY LOP  
Address: 1555 Berger Drive, Suite 300  
City: SAN JOSE  
Email: Not reported  
Phone Number: 4089183400

**LUST:**

Global Id: T0608501658  
Action Type: Other  
Date: 01/01/1991  
Action: Leak Reported

Global Id: T0608501658

Map ID  
Direction  
Distance  
Elevation

MAP FINDINGS

Site

Database(s)

EDR ID Number  
EPA ID Number

**OLD FIRE STATION (Continued)**

**S101309092**

Action Type: ENFORCEMENT  
Date: 12/29/1995  
Action: Closure/No Further Action Letter  
  
Global Id: T0608501658  
Action Type: RESPONSE  
Date: 12/29/1995  
Action: Other Report / Document

**LUST:**

Global Id: T0608501658  
Status: Open - Case Begin Date  
Status Date: 01/01/1991  
  
Global Id: T0608501658  
Status: Completed - Case Closed  
Status Date: 12/29/1995

**LUST REG 2:**

Region: 2  
Facility Id: Not reported  
Facility Status: Case Closed  
Case Number: 06S3W12C01f  
How Discovered: Not reported  
Leak Cause: Not reported  
Leak Source: Not reported  
Date Leak Confirmed: Not reported  
Oversight Program: LUST  
Prelim. Site Assessment Workplan Submitted: Not reported  
Preliminary Site Assessment Began: Not reported  
Pollution Characterization Began: Not reported  
Pollution Remediation Plan Submitted: Not reported  
Date Remediation Action Underway: Not reported  
Date Post Remedial Action Monitoring Began: Not reported

**LUST SANTA CLARA:**

Name: OLD FIRE STATION  
Address: 2253 PARK BLVD  
City,State,Zip: PALO ALTO, CA  
Region: SANTA CLARA  
SCVWD ID: 06S3W12C01F  
Date Closed: 12/29/1995  
EDR Link ID: 06S3W12C01F

**HIST LUST SANTA CLARA:**

Name: Old Fire Station  
Address: 2253 Park Blvd  
City: Palo Alto  
Region: SANTA CLARA  
Region Code: 2  
SCVWD ID: 06S3W12C01  
Oversite Agency: SCVWD  
Date Listed: 1992-08-12 00:00:00  
Closed Date: 1995-12-29 00:00:00

Map ID  
 Direction  
 Distance  
 Elevation

MAP FINDINGS

Site

Database(s)

EDR ID Number  
 EPA ID Number

**OLD FIRE STATION (Continued)**

**S101309092**

**HIST CORTESE:**

edr\_fname: OLD FIRE STATION  
 edr\_fadd1: 2253 PARK  
 City,State,Zip: PALO ALTO, CA  
 Region: CORTESE  
 Facility County Code: 43  
 Reg By: LTNKA  
 Reg Id: 43-1720

**CERS:**

Name: OLD FIRE STATION  
 Address: 2253 PARK BLVD  
 City,State,Zip: PALO ALTO, CA 94306  
 Site ID: 197090  
 CERS ID: T0608501658  
 CERS Description: Leaking Underground Storage Tank Cleanup Site

**Affiliation:**

Affiliation Type Desc: Local Agency Caseworker  
 Entity Name: UST CASE WORKER - SANTA CLARA COUNTY LOP  
 Entity Title: Not reported  
 Affiliation Address: 1555 Berger Drive, Suite 300  
 Affiliation City: SAN JOSE  
 Affiliation State: CA  
 Affiliation Country: Not reported  
 Affiliation Zip: Not reported  
 Affiliation Phone: 4089183400

Affiliation Type Desc: Regional Board Caseworker  
 Entity Name: Regional Water Board - SAN FRANCISCO BAY RWQCB (REGION 2)  
 Entity Title: Not reported  
 Affiliation Address: 1515 CLAY ST SUITE 1400  
 Affiliation City: OAKLAND  
 Affiliation State: CA  
 Affiliation Country: Not reported  
 Affiliation Zip: Not reported  
 Affiliation Phone: Not reported

**M100**  
**SW**  
**1/8-1/4**  
**0.174 mi.**  
**918 ft.**

**STANLEY BISHOP**  
**2451 ASH ST**  
**PALO ALTO, CA 94306**  
**Site 5 of 5 in cluster M**

**HAZNET** **S112997744**  
**HWTS** **N/A**

**Relative:**  
**Higher**  
**Actual:**  
**37 ft.**

**HAZNET:**  
 Name: STANLEY BISHOP  
 Address: 2451 ASH ST  
 Address 2: Not reported  
 City,State,Zip: PALO ALTO, CA 94306  
 Year: 2011  
 Gepaid: CAC002681626  
 Contact: STANLEY BISHOP  
 Telephone: 6508570117  
 Mailing Name: Not reported  
 Mailing Address: 2600 EL CAMINO REAL STE 200  
 Gen County: 43

Map ID  
Direction  
Distance  
Elevation

MAP FINDINGS

Site

Database(s)

EDR ID Number  
EPA ID Number

**STANLEY BISHOP (Continued)**

**S112997744**

Waste Category: Asbestos containing waste  
TSD EPA ID: CAD981382732  
TSD County: 01  
Disposal Method: Landfill Or Surface Impoundment That Will Be Closed As Landfill( To Include On-Site Treatment And/Or Stabilization)  
Tons: 2

Additional Info:

Year: 2011  
Shipment Date: 20111215  
Creation Date: 3/19/2012 20:30:14  
Receipt Date: 20120104  
Manifest ID: 007539541JJK  
Gen EPA ID: CAC002681626  
Trans EPA ID: CAL000360888  
Trans Name: RELIANCE CONST  
Trans 2 EPA ID: CAR000037283  
Trans 2 Name: WORLD ENVIRONMENTAL  
TSD EPA ID: CAD981382732  
Trans Name: ALTAMONT LANDFILL  
TSD Alt EPA ID: Not reported  
TSD Alt Name: Not reported  
Waste Code: 151  
RCRA Code: Not reported  
Meth Code: H132  
Quantity Tons: 2  
Waste Quantity: 5  
Quantity Unit: Y  
Additional Code 1: Not reported  
Additional Code 2: Not reported  
Additional Code 3: Not reported  
Additional Code 4: Not reported  
Additional Code 5: Not reported

HWTS:

Name: STANLEY BISHOP  
Address: 2451 ASH ST  
Address 2: Not reported  
City,State,Zip: PALO ALTO, CA 94306  
EPA ID: CAC002681626  
Inactive Date: 06/11/2012  
Create Date: 12/13/2011  
Last Act Date: 12/13/2011  
Mailing Name: Not reported  
Mailing Address: 2600 EL CAMINO REAL STE 200  
Mailing Address 2: Not reported  
Mailing City,State,Zip: PALO ALTO, CA 94306  
Owner Name: STANLEY BISHOP  
Owner Address: 2600 EL CAMINO REAL STE 200  
Owner Address 2: Not reported  
Owner City,State,Zip: PALO ALTO, CA 94306  
Contact Name: STANLEY BISHOP  
Contact Address: 2600 EL CAMINO REAL STE 200  
Contact Address 2: Not reported  
City,State,Zip: PALO ALTO, CA 94306



MAP FINDINGS

Map ID  
Direction  
Distance  
Elevation

Site

Database(s)

EDR ID Number  
EPA ID Number

**101**  
**WNW**  
**1/8-1/4**  
**0.184 mi.**  
**971 ft.**

**COLLEGE AVE. APARTMENTS**  
**285 COLLEGE AVE**  
**PALO ALTO, CA 94306**

**HAZNET** **S120992131**  
**HWTS** **N/A**

**Relative:**  
**Higher**  
**Actual:**  
**37 ft.**

**HAZNET:**  
Name: COLLEGE AVE. APARTMENTS  
Address: 285 COLLEGE AVE  
Address 2: Not reported  
City,State,Zip: PALO ALTO, CA 943061547  
Year: 2016  
Gepaid: CAC002849775  
Contact: JOANNE WEBER  
Telephone: 6503211596  
Mailing Name: Not reported  
Mailing Address: 2775 MIDDLEFIELD RD  
Gen County: 43  
Waste Category: Asbestos containing waste  
TSD EPA ID: CAD982042475  
TSD County: 48  
Disposal Method: Landfill Or Surface Impoundment That Will Be Closed As Landfill( To Include On-Site Treatment And/Or Stabilization)  
Tons: 0.69

**HWTS:**  
Name: COLLEGE AVE. APARTMENTS  
Address: 285 COLLEGE AVE  
Address 2: #A & E  
City,State,Zip: PALO ALTO, CA 943061547  
EPA ID: CAC002849775  
Inactive Date: 05/21/2016  
Create Date: 02/19/2016  
Last Act Date: 05/21/2016  
Mailing Name: Not reported  
Mailing Address: 2775 MIDDLEFIELD RD  
Mailing Address 2: Not reported  
Mailing City,State,Zip: PALO ALTO, CA 943062564  
Owner Name: MIDTOWN REALTY  
Owner Address: 2775 MIDDLEFIELD RD  
Owner Address 2: Not reported  
Owner City,State,Zip: PALO ALTO, CA 943062564  
Contact Name: JOANNE WEBER  
Contact Address: 2775 MIDDLEFIELD RD  
Contact Address 2: Not reported  
City,State,Zip: PALO ALTO, CA 943062564

**102**  
**South**  
**1/8-1/4**  
**0.187 mi.**  
**986 ft.**

**JERUSALEM BAPTIST CHURCH**  
**398 SHERIDAN AVE**  
**PALO ALTO, CA 94306**

**HAZNET** **S112987667**  
**HWTS** **N/A**

**Relative:**  
**Higher**  
**Actual:**  
**32 ft.**

**HAZNET:**  
Name: JERUSALEM BAPTIST CHURCH  
Address: 398 SHERIDAN AVE  
Address 2: Not reported  
City,State,Zip: PALO ALTO, CA 943062012  
Year: 2011

Map ID  
Direction  
Distance  
Elevation

MAP FINDINGS

Site

Database(s)

EDR ID Number  
EPA ID Number

**JERUSALEM BAPTIST CHURCH (Continued)**

**S112987667**

Gepaid: CAC002668492  
Contact: DON SCOTT  
Telephone: 6503878214  
Mailing Name: Not reported  
Mailing Address: 398 SHERIDAN AVE  
Gen County: 43  
Waste Category: Asbestos containing waste  
TSD EPA ID: CAD981382732  
TSD County: 01  
Disposal Method: Landfill Or Surface Impoundment That Will Be Closed As Landfill( To Include On-Site Treatment And/Or Stabilization)  
Tons: 0.4  
Additional Info:  
Year: 2011  
Shipment Date: 20110622  
Creation Date: 8/26/2011 18:30:51  
Receipt Date: 20110627  
Manifest ID: 000020175DAT  
Gen EPA ID: CAC002668492  
Trans EPA ID: CAL000298385  
Trans Name: ENVIRONMENTAL REMEDIES INC  
Trans 2 EPA ID: CAL000317320  
Trans 2 Name: UNI WASTE  
TSD EPA ID: CAD981382732  
Trans Name: ALTAMONT LANDFILL  
TSD Alt EPA ID: Not reported  
TSD Alt Name: Not reported  
Waste Code: 151  
RCRA Code: Not reported  
Meth Code: H132  
Quantity Tons: 0.4  
Waste Quantity: 1  
Quantity Unit: Y  
Additional Code 1: Not reported  
Additional Code 2: Not reported  
Additional Code 3: Not reported  
Additional Code 4: Not reported  
Additional Code 5: Not reported

**HWTS:**

Name: JERUSALEM BAPTIST CHURCH  
Address: 398 SHERIDAN AVE  
Address 2: Not reported  
City,State,Zip: PALO ALTO, CA 943062012  
EPA ID: CAC002668492  
Inactive Date: 12/04/2011  
Create Date: 06/06/2011  
Last Act Date: 06/06/2011  
Mailing Name: Not reported  
Mailing Address: 398 SHERIDAN AVE  
Mailing Address 2: Not reported  
Mailing City,State,Zip: PALO ALTO, CA 943062012  
Owner Name: JERUSALEM BAPTIST CHURCH  
Owner Address: 398 SHERIDAN AVE  
Owner Address 2: Not reported

Map ID  
Direction  
Distance  
Elevation

MAP FINDINGS

Site

Database(s)

EDR ID Number  
EPA ID Number

**JERUSALEM BAPTIST CHURCH (Continued)**

**S112987667**

Owner City,State,Zip: PALO ALTO, CA 943062012  
Contact Name: DON SCOTT  
Contact Address: 398 SHERIDAN AVE  
Contact Address 2: Not reported  
City,State,Zip: PALO ALTO, CA 943062012

**O103**  
**ESE**  
**1/8-1/4**  
**0.189 mi.**  
**1000 ft.**

**SPRINT POP**  
**101 PAGE MILL RD**  
**PALO ALTO, CA 94306**  
**Site 1 of 7 in cluster O**

**AST A100424803**  
**N/A**

**Relative:**  
**Lower**  
**Actual:**  
**26 ft.**

**AST:**  
Name: SPRINT POP  
Address: 101 PAGE MILL RD  
City/Zip: PALO ALTO,94306  
Certified Unified Program Agencies: Not reported  
Owner: SPRINT COMMUNICATIONS CO. LLP  
Total Gallons: Not reported  
CERSID: 10079263  
Facility ID: 43-006-007134  
Business Name: Sprint United Management Co.  
Phone: (800)230-2127  
Fax: Not reported  
Mailing Address: Not reported  
Mailing Address City: Not reported  
Mailing Address State: Not reported  
Mailing Address Zip Code: Not reported  
Operator Name: SPRINT COMMUNICATION  
Operator Phone: (800)230-2127  
Owner Phone: (913)315-8625  
Owner Mail Address: Not reported  
Owner State: KS  
Owner Zip Code: 66251  
Owner Country: United States  
Property Owner Name: Not reported  
Property Owner Phone: Not reported  
Property Owner Mailing Address: Not reported  
Property Owner City: Not reported  
Property Owner Stat : Not reported  
Property Owner Zip Code: Not reported  
Property Owner Country: Not reported  
EPAID: Not reported

**O104**  
**ESE**  
**1/8-1/4**  
**0.189 mi.**  
**1000 ft.**

**SPRINT POP**  
**101 PAGE MILL RD**  
**PALO ALTO, CA 94306**  
**Site 2 of 7 in cluster O**

**CERS TANKS S121790760**  
**CERS N/A**

**Relative:**  
**Lower**  
**Actual:**  
**26 ft.**

**CERS TANKS:**  
Name: SPRINT POP  
Address: 101 PAGE MILL RD  
City,State,Zip: PALO ALTO, CA 94306  
Site ID: 70526  
CERS ID: 10079263

Map ID  
Direction  
Distance  
Elevation

MAP FINDINGS

Site

Database(s)

EDR ID Number  
EPA ID Number

**SPRINT POP (Continued)**

**S121790760**

CERS Description: Aboveground Petroleum Storage

CERS:  
Name: SPRINT POP  
Address: 101 PAGE MILL RD  
City,State,Zip: PALO ALTO, CA 94306  
Site ID: 70526  
CERS ID: 10079263  
CERS Description: Chemical Storage Facilities

Evaluation:  
Eval General Type: Compliance Evaluation Inspection  
Eval Date: 02-18-2014  
Violations Found: No  
Eval Type: Routine done by local agency  
Eval Notes: Not reported  
Eval Division: Palo Alto City Fire Department  
Eval Program: HMRRP  
Eval Source: CERS

Eval General Type: Compliance Evaluation Inspection  
Eval Date: 02-18-2014  
Violations Found: No  
Eval Type: Routine done by local agency  
Eval Notes: Facility closure.  
Eval Division: Palo Alto City Fire Department  
Eval Program: HMRRP  
Eval Source: CERS

Coordinates:  
Site ID: 70526  
Facility Name: SPRINT POP  
Env Int Type Code: APSA  
Program ID: 10079263  
Coord Name: Not reported  
Ref Point Type Desc: Unknown  
Latitude: 37.427680  
Longitude: -122.139508

Affiliation:  
Affiliation Type Desc: Legal Owner  
Entity Name: SPRINT COMMUNICATIONS CO. LLP  
Entity Title: Not reported  
Affiliation Address: Not reported  
Affiliation City: OVERLAND PARK  
Affiliation State: KS  
Affiliation Country: United States  
Affiliation Zip: 66251  
Affiliation Phone: (913) 315-8625

Affiliation Type Desc: Operator  
Entity Name: SPRINT COMMUNICATION  
Entity Title: Not reported  
Affiliation Address: Not reported  
Affiliation City: Not reported  
Affiliation State: Not reported

Map ID  
 Direction  
 Distance  
 Elevation

MAP FINDINGS

Site

Database(s)

EDR ID Number  
 EPA ID Number

**SPRINT POP (Continued)**

**S121790760**

Affiliation Country: Not reported  
 Affiliation Zip: Not reported  
 Affiliation Phone: (800) 230-2127

Affiliation Type Desc: Parent Corporation  
 Entity Name: Sprint United Management Co.  
 Entity Title: Not reported  
 Affiliation Address: Not reported  
 Affiliation City: Not reported  
 Affiliation State: Not reported  
 Affiliation Country: Not reported  
 Affiliation Zip: Not reported  
 Affiliation Phone: Not reported

Affiliation Type Desc: CUPA District  
 Entity Name: Santa Clara County Environmental Health  
 Entity Title: Not reported  
 Affiliation Address: 1555 Berger Drive, Suite 300  
 Affiliation City: San Jose  
 Affiliation State: CA  
 Affiliation Country: Not reported  
 Affiliation Zip: 95112-2716  
 Affiliation Phone: (408) 918-3400

Affiliation Type Desc: Environmental Contact  
 Entity Name: NORA GALINDO  
 Entity Title: Not reported  
 Affiliation Address: 330 S.VALLEY VIEW  
 Affiliation City: LAS VEGAS  
 Affiliation State: NV  
 Affiliation Country: Not reported  
 Affiliation Zip: 89107  
 Affiliation Phone: Not reported

**O105**  
**ESE**  
**1/8-1/4**  
**0.189 mi.**  
**1000 ft.**

**SPRINT PALO ALTO POP**  
**101 PAGE MILL RD**  
**PALO ALTO, CA**  
**Site 3 of 7 in cluster O**

**AST A100325062**  
**N/A**

**Relative:**  
**Lower**  
**Actual:**  
**26 ft.**

**AST:**  
 Name: SPRINT PALO ALTO POP  
 Address: 101 PAGE MILL RD  
 City/Zip: PALO ALTO,  
 Certified Unified Program Agencies: Santa Clara County  
 Owner: SPRINT  
 Total Gallons: 2,000  
 CERSID: Not reported  
 Facility ID: Not reported  
 Business Name: Not reported  
 Phone: Not reported  
 Fax: Not reported  
 Mailing Address: Not reported  
 Mailing Address City: Not reported  
 Mailing Address State: Not reported  
 Mailing Address Zip Code: Not reported  
 Operator Name: Not reported

Map ID  
Direction  
Distance  
Elevation

MAP FINDINGS

Site

Database(s)

EDR ID Number  
EPA ID Number

**SPRINT PALO ALTO POP (Continued)**

**A100325062**

Operator Phone: Not reported  
Owner Phone: Not reported  
Owner Mail Address: Not reported  
Owner State: Not reported  
Owner Zip Code: Not reported  
Owner Country: Not reported  
Property Owner Name: Not reported  
Property Owner Phone: Not reported  
Property Owner Mailing Address: Not reported  
Property Owner City: Not reported  
Property Owner Stat : Not reported  
Property Owner Zip Code: Not reported  
Property Owner Country: Not reported  
EPAID: Not reported

**106**  
**East**  
**1/8-1/4**  
**0.190 mi.**  
**1004 ft.**

**MARGARET CHRISTENSEN TRUST**  
**2497 HIGH ST**  
**PALO ALTO, CA 94301**

**HAZNET** **S121005618**  
**HWTS** **N/A**

**Relative:**  
**Lower**  
**Actual:**  
**28 ft.**

**HAZNET:**  
Name: MARGARET CHRISTENSEN TRUST  
Address: 2497 HIGH ST  
Address 2: Not reported  
City,State,Zip: PALO ALTO, CA 943014225  
Year: 2016  
Gepaid: CAC002870846  
Contact: JAMES MAGEEAN  
Telephone: 6505333296  
Mailing Name: Not reported  
Mailing Address: 2406 ALVIN ST  
Gen County: 43  
Waste Category: Asbestos containing waste  
TSD EPA ID: CAD982042475  
TSD County: 48  
Disposal Method: Landfill Or Surface Impoundment That Will Be Closed As Landfill( To Include On-Site Treatment And/Or Stabilization)  
Tons: 0.46

**HWTS:**  
Name: MARGARET CHRISTENSEN TRUST  
Address: 2497 HIGH ST  
Address 2: Not reported  
City,State,Zip: PALO ALTO, CA 943014225  
EPA ID: CAC002870846  
Inactive Date: 10/26/2016  
Create Date: 07/26/2016  
Last Act Date: 10/26/2016  
Mailing Name: Not reported  
Mailing Address: 2406 ALVIN ST  
Mailing Address 2: Not reported  
Mailing City,State,Zip: MOUNTAIN VIEW, CA 940432706  
Owner Name: MARGARET CHRISTENSEN TRUST  
Owner Address: 2406 ALVIN ST  
Owner Address 2: Not reported  
Owner City,State,Zip: MOUNTAIN VIEW, CA 940432706

Map ID  
Direction  
Distance  
Elevation

MAP FINDINGS

Site

Database(s)

EDR ID Number  
EPA ID Number

**MARGARET CHRISTENSEN TRUST (Continued)**

**S121005618**

Contact Name: JAMES MAGEEAN  
Contact Address: 2406 ALVIN ST  
Contact Address 2: Not reported  
City,State,Zip: MOUNTAIN VIEW, CA 940432706

107  
SW  
1/8-1/4  
0.190 mi.  
1005 ft.

**COMMUNICATION ARTS  
410 SHERMAN  
PALO ALTO, CA 94306**

**HAZNET S113164157  
HWTS N/A**

**Relative:  
Higher  
Actual:  
37 ft.**

HAZNET:  
Name: COMMUNICATION ARTS  
Address: 410 SHERMAN  
Address 2: Not reported  
City,State,Zip: PALO ALTO, CA 943060000  
Year: 1993  
Gepaid: CAL913263492  
Contact: --  
Telephone: --  
Mailing Name: Not reported  
Mailing Address: 410 SHERMAN AVE  
Gen County: 43  
Waste Category: Photochemicals/photoprocessing waste  
TSD EPA ID: CAD070148432  
TSD County: 01  
Disposal Method: Treatment, Incineration  
Tons: 0.3127

Additional Info:  
Year: 1993  
Shipment Date: 19931122  
Creation Date: 9/14/1995 0:00:00  
Receipt Date: 19931123  
Manifest ID: 93008605  
Gen EPA ID: CAL913263492  
Trans EPA ID: CAD070148432  
Trans Name: Not reported  
Trans 2 EPA ID: Not reported  
Trans 2 Name: Not reported  
TSD EPA ID: CAD070148432  
Trans Name: Not reported  
TSD Alt EPA ID: CAD070148432  
TSD Alt Name: Not reported  
Waste Code: 541  
RCRA Code: D011  
Meth Code: T03  
Quantity Tons: 0.1251  
Waste Quantity: 30  
Quantity Unit: G  
Additional Code 1: Not reported  
Additional Code 2: Not reported  
Additional Code 3: Not reported  
Additional Code 4: Not reported  
Additional Code 5: Not reported  
  
Year: 1993  
Shipment Date: 19930712

Map ID  
Direction  
Distance  
Elevation

MAP FINDINGS

Site

Database(s)

EDR ID Number  
EPA ID Number

**COMMUNICATION ARTS (Continued)**

**S113164157**

Creation Date: 9/9/1995 0:00:00  
Receipt Date: 19930713  
Manifest ID: 92334443  
Gen EPA ID: CAL913263492  
Trans EPA ID: CAD070148432  
Trans Name: Not reported  
Trans 2 EPA ID: Not reported  
Trans 2 Name: Not reported  
TSDf EPA ID: CAD070148432  
Trans Name: Not reported  
TSDf Alt EPA ID: CAD070148432  
TSDf Alt Name: Not reported  
Waste Code: 541  
RCRA Code: D011  
Meth Code: T03  
Quantity Tons: 0.0625  
Waste Quantity: 15  
Quantity Unit: G  
Additional Code 1: Not reported  
Additional Code 2: Not reported  
Additional Code 3: Not reported  
Additional Code 4: Not reported  
Additional Code 5: Not reported

Year: 1993  
Shipment Date: 19930311  
Creation Date: 9/7/1995 0:00:00  
Receipt Date: 19930312  
Manifest ID: 92161432  
Gen EPA ID: CAL913263492  
Trans EPA ID: CAD070148432  
Trans Name: Not reported  
Trans 2 EPA ID: Not reported  
Trans 2 Name: Not reported  
TSDf EPA ID: CAD070148432  
Trans Name: Not reported  
TSDf Alt EPA ID: CAD070148432  
TSDf Alt Name: Not reported  
Waste Code: 541  
RCRA Code: D011  
Meth Code: T03  
Quantity Tons: 0.1251  
Waste Quantity: 30  
Quantity Unit: G  
Additional Code 1: Not reported  
Additional Code 2: Not reported  
Additional Code 3: Not reported  
Additional Code 4: Not reported  
Additional Code 5: Not reported

Name: COMMUNICATION ARTS  
Address: 410 SHERMAN  
Address 2: Not reported  
City,State,Zip: PALO ALTO, CA 943060000  
Year: 1995  
Gepaid: CAL913263492



Map ID  
Direction  
Distance  
Elevation

MAP FINDINGS

Site

Database(s)

EDR ID Number  
EPA ID Number

COMMUNICATION ARTS (Continued)

S113164157

Contact: --  
Telephone: --  
Mailing Name: Not reported  
Mailing Address: 410 SHERMAN AVE  
Gen County: 43  
Waste Category: Photochemicals/photoprocessing waste  
TSD EPA ID: CAD070148432  
TSD County: 01  
Disposal Method: Treatment, Incineration  
Tons: 0.0834

Additional Info:

Year: 1995  
Shipment Date: 19950104  
Creation Date: 10/20/1995 0:00:00  
Receipt Date: 19950105  
Manifest ID: 95278901  
Gen EPA ID: CAL913263492  
Trans EPA ID: CAD070148432  
Trans Name: Not reported  
Trans 2 EPA ID: Not reported  
Trans 2 Name: Not reported  
TSD EPA ID: CAD070148432  
Trans Name: Not reported  
TSD EPA ID: Not reported  
TSD EPA Alt Name: Not reported  
Waste Code: 541  
RCRA Code: D011  
Meth Code: T03  
Quantity Tons: 0.0834  
Waste Quantity: 20  
Quantity Unit: G  
Additional Code 1: Not reported  
Additional Code 2: Not reported  
Additional Code 3: Not reported  
Additional Code 4: Not reported  
Additional Code 5: Not reported

Name: COMMUNICATION ARTS  
Address: 410 SHERMAN  
Address 2: Not reported  
City,State,Zip: PALO ALTO, CA 943060000  
Year: 1992  
Gepaid: CAL913263492  
Contact: --  
Telephone: --  
Mailing Name: Not reported  
Mailing Address: 410 SHERMAN AVE  
Gen County: 43  
Waste Category: Photochemicals/photoprocessing waste  
TSD EPA ID: CAD070148432  
TSD County: 1  
Disposal Method: Treatment, Incineration  
Tons: 0.1251

Name: COMMUNICATION ARTS  
Address: 410 SHERMAN

Map ID  
Direction  
Distance  
Elevation

MAP FINDINGS

Site

Database(s)

EDR ID Number  
EPA ID Number

**COMMUNICATION ARTS (Continued)**

**S113164157**

Address 2: Not reported  
City,State,Zip: PALO ALTO, CA 943060000  
Year: 1994  
Gepaid: CAL913263492  
Contact: --  
Telephone: --  
Mailing Name: Not reported  
Mailing Address: 410 SHERMAN AVE  
Gen County: 43  
Waste Category: Photochemicals/photoprocessing waste  
TSD EPA ID: CAD070148432  
TSD County: 01  
Disposal Method: Treatment, Incineration  
Tons: 0.1251

Additional Info:  
Year: 1994  
Shipment Date: 19940502  
Creation Date: 3/25/1996 0:00:00  
Receipt Date: 19940503  
Manifest ID: 93101101  
Gen EPA ID: CAL913263492  
Trans EPA ID: CAD070148432  
Trans Name: Not reported  
Trans 2 EPA ID: Not reported  
Trans 2 Name: Not reported  
TSD EPA ID: CAD070148432  
Trans Name: Not reported  
TSD EPA ID: CAD070148432  
TSD EPA Alt Name: Not reported  
Waste Code: 541  
RCRA Code: D011  
Meth Code: T03  
Quantity Tons: 0.1251  
Waste Quantity: 30  
Quantity Unit: G  
Additional Code 1: Not reported  
Additional Code 2: Not reported  
Additional Code 3: Not reported  
Additional Code 4: Not reported  
Additional Code 5: Not reported

HWTS:  
Name: COMMUNICATION ARTS  
Address: 410 SHERMAN  
Address 2: Not reported  
City,State,Zip: PALO ALTO, CA 943060000  
EPA ID: CAL913263492  
Inactive Date: 06/30/1998  
Create Date: 11/22/1991  
Last Act Date: 04/27/1999  
Mailing Name: Not reported  
Mailing Address: 410 SHERMAN AVE  
Mailing Address 2: Not reported  
Mailing City,State,Zip: PALO ALTO, CA 943061826  
Owner Name: PATRICK COYNE

Map ID  
Direction  
Distance  
Elevation

MAP FINDINGS

Site

Database(s)

EDR ID Number  
EPA ID Number

**COMMUNICATION ARTS (Continued)**

**S113164157**

Owner Address: 410 SHERMAN AVE  
Owner Address 2: Not reported  
Owner City,State,Zip: PALO ALTO, CA 943061826  
Contact Name: --  
Contact Address: INACT PER 98VQ FINAL NOTICE  
Contact Address 2: - BATCH 4/27  
City,State,Zip: --, 99 --

**O108  
ESE  
1/8-1/4  
0.191 mi.  
1009 ft.**

**PARK PLAZA - UST  
195 PAGE MILL ROAD  
PALO ALTO, CA**

**LUST S121307856  
CERS N/A**

**Site 4 of 7 in cluster O**

**Relative:  
Lower  
Actual:  
26 ft.**

LUST:  
Name: PARK PLAZA - UST  
Address: 195 PAGE MILL ROAD  
City,State,Zip: PALO ALTO, CA  
Lead Agency: SAN FRANCISCO BAY RWQCB (REGION 2)  
Case Type: LUST Cleanup Site  
Geo Track: [http://geotracker.waterboards.ca.gov/profile\\_report.asp?global\\_id=T10000010996](http://geotracker.waterboards.ca.gov/profile_report.asp?global_id=T10000010996)  
Global Id: T10000010996  
Latitude: 37.42617  
Longitude: -122.13802  
Status: Completed - Case Closed  
Status Date: 01/08/2018  
Case Worker: RWP  
RB Case Number: 41-1242  
Local Agency: Not reported  
File Location: Not reported  
Local Case Number: Not reported  
Potential Media Affect: Other Groundwater (uses other than drinking water), Soil  
Potential Contaminants of Concern: Not reported  
Site History: Not reported

LUST:  
Global Id: T10000010996  
Contact Type: Regional Board Caseworker  
Contact Name: Roger Papler  
Organization Name: SAN FRANCISCO BAY RWQCB (REGION 2)  
Address: 1515 CLAY STREET, SUITE 1500  
City: OAKLAND  
Email: roger.papler@waterboards.ca.gov  
Phone Number: Not reported

LUST:  
Global Id: T10000010996  
Action Type: ENFORCEMENT  
Date: 06/18/2014  
Action: Closure/No Further Action Letter

Global Id: T10000010996  
Action Type: Other  
Date: 01/01/2014  
Action: Leak Reported

Global Id: T10000010996  
Action Type: ENFORCEMENT

Map ID  
Direction  
Distance  
Elevation

MAP FINDINGS

Site

Database(s)

EDR ID Number  
EPA ID Number

**PARK PLAZA - UST (Continued)**

**S121307856**

Date: 06/18/2014  
Action: Staff Letter

Global Id: T10000010996  
Action Type: Other  
Date: 01/01/1970  
Action: Leak Began

Global Id: T10000010996  
Action Type: Other  
Date: 03/01/2014  
Action: Leak Discovery

Global Id: T10000010996  
Action Type: RESPONSE  
Date: 05/20/2013  
Action: Unauthorized Release Form

Global Id: T10000010996  
Action Type: RESPONSE  
Date: 04/11/2014  
Action: Request for Closure - Regulator Responded

Global Id: T10000010996  
Action Type: RESPONSE  
Date: 03/11/2014  
Action: Request for Closure - Regulator Responded

Global Id: T10000010996  
Action Type: RESPONSE  
Date: 03/24/2014  
Action: Corrective Action Plan / Remedial Action Plan - Regulator Responded

Global Id: T10000010996  
Action Type: Other  
Date: 04/11/2014  
Action: Leak Stopped

LUST:

Global Id: T10000010996  
Status: Open - Case Begin Date  
Status Date: 05/20/2013

Global Id: T10000010996  
Status: Completed - Case Closed  
Status Date: 06/18/2014

Global Id: T10000010996  
Status: Completed - Case Closed  
Status Date: 06/18/2014

Global Id: T10000010996  
Status: Open - Eligible for Closure  
Status Date: 09/28/2017

Global Id: T10000010996  
Status: Completed - Case Closed

Map ID  
 Direction  
 Distance  
 Elevation

MAP FINDINGS

Site

Database(s)

EDR ID Number  
 EPA ID Number

**PARK PLAZA - UST (Continued)**

**S121307856**

Status Date: 01/08/2018

**CERS:**

Name: PARK PLAZA - UST  
 Address: 195 PAGE MILL ROAD  
 City,State,Zip: PALO ALTO, CA  
 Site ID: 427143  
 CERS ID: T10000010996  
 CERS Description: Leaking Underground Storage Tank Cleanup Site

**Affiliation:**

Affiliation Type Desc: Regional Board Caseworker  
 Entity Name: Roger Papler - SAN FRANCISCO BAY RWQCB (REGION 2)  
 Entity Title: Not reported  
 Affiliation Address: 1515 CLAY STREET, SUITE 1500  
 Affiliation City: OAKLAND  
 Affiliation State: CA  
 Affiliation Country: Not reported  
 Affiliation Zip: Not reported  
 Affiliation Phone: Not reported

**O109**  
**ESE**  
**1/8-1/4**  
**0.191 mi.**  
**1009 ft.**

**PARK PLAZA**  
**195 PAGE MILL ROAD**  
**PALO ALTO, CA 94303**

**CPS-SLIC** **S108937592**  
**CERS** **N/A**

**Site 5 of 7 in cluster O**

**Relative:**  
**Lower**  
**Actual:**  
**26 ft.**

**CPS-SLIC:**  
 Name: PARK PLAZA  
 Address: 195 PAGE MILL ROAD  
 City,State,Zip: PALO ALTO, CA 94303  
 Region: STATE  
**Facility Status: Open - Eligible for Closure**  
 Status Date: 07/18/2018  
 Global Id: SL0608525943  
 Lead Agency: SAN FRANCISCO BAY RWQCB (REGION 2)  
 Lead Agency Case Number: Not reported  
 Latitude: 37.4264282592534  
 Longitude: -122.138335704803  
 Case Type: Cleanup Program Site  
 Case Worker: RWP  
 Local Agency: Not reported  
 RB Case Number: 43S1107  
 File Location: Regional Board  
 Potential Media Affected: Soil, Soil Vapor  
 Potential Contaminants of Concern: \* Chlorinated Hydrocarbons, Arsenic, Waste Oil / Motor / Hydraulic / Lubricating  
 Site History: Limited soil investigations indicates limited chlorinated volatile organic compounds (CVOCs) and petroleum hydrocarbon (PHC) contamination probably originating from prior industrial site use. Groundwater contamination probably may have originated from off-site HP/Varian sources within the COE plume. However, elevated chlorinated volatile organic compounds (CVOCs) in soil vapor under the northeastern half of the property indicate potential vadose zone CVOC sources in that area. During excavation for building footings, PHC contamination associated with several underground storage tanks

Map ID  
 Direction  
 Distance  
 Elevation

MAP FINDINGS

Site

Database(s)

EDR ID Number  
 EPA ID Number

**PARK PLAZA (Continued)**

**S108937592**

(USTs) was discovered in the central portion of the property. A followup investigation defined and excavated the soil-PHCs and groundwater-PHCs were defined to within property boundaries. The proposed remedy was excavation and disposal that was completed to accommodate underground parking for the building. The building has been constructed with potential IA VI mitigated through the vapor intrusion mitigation system (VIMS) consisting of a vapor barrier plus a subslab ventilation system. Indoor air testing has been conducted to verify that the VIMS is operating as designed and the results indicate a mix of indoor sources with low level VI. The Regional Water Board required a workplan to obtain more reliable SV-CVOC data than the riser-based data that has been submitted for the past several years. More reliable SV data is needed to allow us to better evaluate VI. So the originally expected closure date may get extended pending results of the workplan implementation.

Click here to access the California GeoTracker records for this facility:

**CERS:**

Name: PARK PLAZA  
 Address: 195 PAGE MILL ROAD  
 City,State,Zip: PALO ALTO, CA 94303  
 Site ID: 259143  
 CERS ID: SL0608525943  
 CERS Description: Cleanup Program Site

**Affiliation:**

Affiliation Type Desc: Regional Board Caseworker  
 Entity Name: Roger Papler - SAN FRANCISCO BAY RWQCB (REGION 2)  
 Entity Title: Not reported  
 Affiliation Address: 1515 CLAY STREET, SUITE 1500  
 Affiliation City: OAKLAND  
 Affiliation State: CA  
 Affiliation Country: Not reported  
 Affiliation Zip: Not reported  
 Affiliation Phone: Not reported

**O110**      **PARK PLAZA**  
**ESE**      **195 PAGE MILL ROAD**  
**1/8-1/4**    **PALO ALTO, CA 94303**  
**0.191 mi.**  
**1009 ft.**    **Site 6 of 7 in cluster O**

**BROWNFIELDS**    **S109453793**  
**NPDES**            **N/A**  
**CIWQS**

**Relative:**  
**Lower**  
**Actual:**  
**26 ft.**

**BROWNFIELDS:**  
 Name: PARK PLAZA  
 Address: 195 PAGE MILL ROAD  
 City,State,Zip: PALO ALTO, CA 94303  
 Global ID: SL0608525943  
 Latitude: 37.426428259  
 Longitude: -122.1383357  
 Project Type: Cleanup Program Site  
 Status: Open - Eligible for Closure  
 Status Date: 07/18/2018  
 Lead Agency: SAN FRANCISCO BAY RWQCB (REGION 2)  
 Last Correspondence Date: 11/14/2019  
 Release Type: Other Type of Release  
 Contaminant(s) of Concern: \* Chlorinated Hydrocarbons, Arsenic, Waste Oil / Motor / Hydraulic / Lubricating

Map ID  
Direction  
Distance  
Elevation

MAP FINDINGS

Site

Database(s)

EDR ID Number  
EPA ID Number

**PARK PLAZA (Continued)**

**S109453793**

Media of Concern: Soil, Soil Vapor  
Past Use(s) that Caused Contamination: MANUFACTURING - OTHER, VEHICLE MAINTENANCE  
Human Health Exposure Controlled: INSUFFICIENT DATA  
Human Health Exposure Controlled Date: 06/28/2017  
Groundwater Migration Controlled: YES  
Groundwater Migration Controlled Date: 06/28/2017  
Primary Caseworker Name: Roger Papler  
Primary Caseworker Organization Name: SAN FRANCISCO BAY RWQCB (REGION 2)  
Primary Caseworker Phone Number: 510-622-2435  
Primary Caseworker Address: 1515 CLAY STREET, SUITE 1500  
Primary Caseworker Address: OAKLAND  
Primary Caseworker Address: CA  
Primary Caseworker Email: roger.papler@waterboards.ca.gov

**NPDES:**

Name: PARK PLAZA  
Address: 195 PAGE MILL RD 2865 PARK BLVD  
City,State,Zip: PALO ALTO, CA 94306  
Facility Status: Not reported  
NPDES Number: Not reported  
Region: Not reported  
Agency Number: Not reported  
Regulatory Measure ID: Not reported  
Place ID: Not reported  
Order Number: Not reported  
WDID: 2 43C352173  
Regulatory Measure Type: Construction  
Program Type: Not reported  
Adoption Date Of Regulatory Measure: Not reported  
Effective Date Of Regulatory Measure: Not reported  
Termination Date Of Regulatory Measure: Not reported  
Expiration Date Of Regulatory Measure: Not reported  
Discharge Address: Not reported  
Discharge Name: Not reported  
Discharge City: Not reported  
Discharge State: Not reported  
Discharge Zip: Not reported  
Status: Terminated  
Status Date: 01/04/2017  
Operator Name: Hohbach Realty Co LP  
Operator Address: 29 Lowery Dr  
Operator City: Atherton  
Operator State: California  
Operator Zip: 94027

**NPDES as of 03/2018:**

NPDES Number: CAS000002  
Status: Terminated  
Agency Number: 0  
Region: 2  
Regulatory Measure ID: 346342  
Order Number: 2009-0009-DWQ  
Regulatory Measure Type: Enrollee  
Place ID: Not reported  
WDID: 2 43C352173  
Program Type: Construction  
Adoption Date Of Regulatory Measure: Not reported

Map ID  
Direction  
Distance  
Elevation

MAP FINDINGS

Site

Database(s)

EDR ID Number  
EPA ID Number

**PARK PLAZA (Continued)**

**S109453793**

Effective Date Of Regulatory Measure: 06/09/2008  
Expiration Date Of Regulatory Measure: Not reported  
Termination Date Of Regulatory Measure: 08/31/2016  
Discharge Name: Hohbach Realty Co LP  
Discharge Address: 29 Lowery Dr  
Discharge City: Atherton  
Discharge State: California  
Discharge Zip: 94027  
Received Date: Not reported  
Processed Date: Not reported  
Status: Not reported  
Status Date: Not reported  
Place Size: Not reported  
Place Size Unit: Not reported  
Contact: Not reported  
Contact Title: Not reported  
Contact Phone: Not reported  
Contact Phone Ext: Not reported  
Contact Email: Not reported  
Operator Name: Not reported  
Operator Address: Not reported  
Operator City: Not reported  
Operator State: Not reported  
Operator Zip: Not reported  
Operator Contact: Not reported  
Operator Contact Title: Not reported  
Operator Contact Phone: Not reported  
Operator Contact Phone Ext: Not reported  
Operator Contact Email: Not reported  
Operator Type: Not reported  
Developer: Not reported  
Developer Address: Not reported  
Developer City: Not reported  
Developer State: Not reported  
Developer Zip: Not reported  
Developer Contact: Not reported  
Developer Contact Title: Not reported  
Constype Linear Utility Ind: Not reported  
Emergency Phone: Not reported  
Emergency Phone Ext: Not reported  
Constype Above Ground Ind: Not reported  
Constype Below Ground Ind: Not reported  
Constype Cable Line Ind: Not reported  
Constype Comm Line Ind: Not reported  
Constype Commercial Ind: Not reported  
Constype Electrical Line Ind: Not reported  
Constype Gas Line Ind: Not reported  
Constype Industrial Ind: Not reported  
Constype Other Description: Not reported  
Constype Other Ind: Not reported  
Constype Recons Ind: Not reported  
Constype Residential Ind: Not reported  
Constype Transport Ind: Not reported  
Constype Utility Description: Not reported  
Constype Utility Ind: Not reported  
Constype Water Sewer Ind: Not reported  
Dir Discharge Uswater Ind: Not reported



Map ID  
Direction  
Distance  
Elevation

MAP FINDINGS

Site

Database(s)

EDR ID Number  
EPA ID Number

**PARK PLAZA (Continued)**

**S109453793**

Receiving Water Name: Not reported  
Certifier: Not reported  
Certifier Title: Not reported  
Certification Date: Not reported  
Primary Sic: Not reported  
Secondary Sic: Not reported  
Tertiary Sic: Not reported  
  
NPDES Number: Not reported  
Status: Not reported  
Agency Number: Not reported  
Region: 2  
Regulatory Measure ID: 346342  
Order Number: Not reported  
Regulatory Measure Type: Construction  
Place ID: Not reported  
WDID: 2 43C352173  
Program Type: Not reported  
Adoption Date Of Regulatory Measure: Not reported  
Effective Date Of Regulatory Measure: Not reported  
Expiration Date Of Regulatory Measure: Not reported  
Termination Date Of Regulatory Measure: 08/31/2016  
Discharge Name: Not reported  
Discharge Address: Not reported  
Discharge City: Not reported  
Discharge State: Not reported  
Discharge Zip: Not reported  
Received Date: 06/04/2008  
Processed Date: 06/09/2008  
Status: Terminated  
Status Date: 01/04/2017  
Place Size: 2.41  
Place Size Unit: Acres  
Contact: Harold Hohbach  
Contact Title: Not reported  
Contact Phone: 650-328-2300  
Contact Phone Ext: Not reported  
Contact Email: Not reported  
Operator Name: Hohbach Realty Co LP  
Operator Address: 29 Lowery Dr  
Operator City: Atherton  
Operator State: California  
Operator Zip: 94027  
Operator Contact: Harold Hohbach  
Operator Contact Title: Not reported  
Operator Contact Phone: 650-322-8242  
Operator Contact Phone Ext: Not reported  
Operator Contact Email: Not reported  
Operator Type: Private Business  
Developer: Hohbach Realty Co LP  
Developer Address: 29 Lowery Dr  
Developer City: Atherton  
Developer State: California  
Developer Zip: 94027  
Developer Contact: Harold Hohbach  
Developer Contact Title: Not reported  
Constype Linear Utility Ind: Not reported

Map ID  
Direction  
Distance  
Elevation

MAP FINDINGS

Site

Database(s)

EDR ID Number  
EPA ID Number

**PARK PLAZA (Continued)**

**S109453793**

Emergency Phone: 650-322-8242  
Emergency Phone Ext: Not reported  
Constype Above Ground Ind: Not reported  
Constype Below Ground Ind: Not reported  
Constype Cable Line Ind: Not reported  
Constype Comm Line Ind: Not reported  
Constype Commercial Ind: Y  
Constype Electrical Line Ind: Not reported  
Constype Gas Line Ind: Not reported  
Constype Industrial Ind: Not reported  
Constype Other Description: Not reported  
Constype Other Ind: Not reported  
Constype Recons Ind: Not reported  
Constype Residential Ind: Not reported  
Constype Transport Ind: Not reported  
Constype Utility Description: Not reported  
Constype Utility Ind: Not reported  
Constype Water Sewer Ind: Not reported  
Dir Discharge Uswater Ind: Not reported  
Receiving Water Name: SF Bay  
Certifier: Harold Hohbach  
Certifier Title: Not reported  
Certification Date: 12-OCT-10  
Primary Sic: Not reported  
Secondary Sic: Not reported  
Tertiary Sic: Not reported

**CIWQS:**

Name: PARK PLAZA  
Address: 195 PAGE MILL RD 2865 PARK BLVD  
City,State,Zip: PALO ALTO, CA 94306  
Agency: Hohbach Realty Co LP  
Agency Address: 29 Lowery Dr, Atherton, CA 94027  
Place/Project Type: Construction - Commercial  
SIC/NAICS: Not reported  
Region: 2  
Program: CONSTW  
Regulatory Measure Status: Terminated  
Regulatory Measure Type: Storm water construction  
Order Number: 2009-0009-DWQ  
WDID: 2 43C352173  
NPDES Number: CAS000002  
Adoption Date: Not reported  
Effective Date: 06/09/2008  
Termination Date: 08/31/2016  
Expiration/Review Date: Not reported  
Design Flow: Not reported  
Major/Minor: Not reported  
Complexity: Not reported  
TTWQ: Not reported  
Enforcement Actions within 5 years: 0  
Violations within 5 years: 0  
Latitude: Not reported  
Longitude: Not reported

MAP FINDINGS

Map ID  
Direction  
Distance  
Elevation

Site

Database(s)

EDR ID Number  
EPA ID Number

**O111**      **HEWLETT PACKARD CO**  
**ESE**        **195 PAGE MILL RD**  
**1/8-1/4**    **PALO ALTO, CA 94306**  
**0.191 mi.**  
**1009 ft.**    **Site 7 of 7 in cluster O**

**HAZNET**    **S123767137**  
**HWTS**      **N/A**

**Relative:**  
**Lower**  
**Actual:**  
**26 ft.**

**HAZNET:**  
Name: HEWLETT PACKARD CO  
Address: 195 PAGE MILL RD  
Address 2: Not reported  
City,State,Zip: PALO ALTO, CA 943060000  
Year: 1992  
Gepaid: CAL000049062  
Contact: --  
Telephone: --  
Mailing Name: Not reported  
Mailing Address: 395 PAGE MILL RD  
Gen County: 43  
Waste Category: Oxygenated solvents (acetone, butanol, ethyl acetate, etc.)  
TSD EPA ID: CAD059494310  
TSD County: 43  
Disposal Method: Disposal, Other  
Tons: 0.2293

**HWTS:**  
Name: HEWLETT PACKARD CO  
Address: 195 PAGE MILL RD  
Address 2: Not reported  
City,State,Zip: PALO ALTO, CA 943060000  
EPA ID: CAL000049062  
Inactive Date: 04/15/1994  
Create Date: 06/25/1991  
Last Act Date: 08/18/1999  
Mailing Name: Not reported  
Mailing Address: 395 PAGE MILL RD  
Mailing Address 2: Not reported  
Mailing City,State,Zip: PALO ALTO, CA 943060000  
Owner Name: HEWLETT-PACKARD CO  
Owner Address: 395 PAGE MILL RD  
Owner Address 2: Not reported  
Owner City,State,Zip: PALO ALTO, CA 943060000  
Contact Name: --  
Contact Address: --  
Contact Address 2: Not reported  
City,State,Zip: --, 99 --

**112**        **SUNNY TRIKHA & SHUNU SINGH**  
**NNW**      **131 WASHINGTON AVE**  
**1/8-1/4**    **PALO ALTO, CA 94301**  
**0.191 mi.**  
**1010 ft.**

**HAZNET**    **S117305192**  
**HWTS**      **N/A**

**Relative:**  
**Higher**  
**Actual:**  
**32 ft.**

**HAZNET:**  
Name: SUNNY TRIKHA & SHUNU SINGH  
Address: 131 WASHINGTON AVE  
Address 2: Not reported  
City,State,Zip: PALO ALTO, CA 94301  
Year: 2013  
Gepaid: CAC002749844

Map ID  
Direction  
Distance  
Elevation

MAP FINDINGS

Site

Database(s)

EDR ID Number  
EPA ID Number

**SUNNY TRIKHA & SHUNU SINGH (Continued)**

**S117305192**

Contact: SUNNY TRIKHA & SHUNU SINGH  
Telephone: 6503051103  
Mailing Name: Not reported  
Mailing Address: 118 KELLOGG AVE  
Gen County: 43  
Waste Category: Asbestos containing waste  
TSD EPA ID: CAD982042475  
TSD County: 48  
Disposal Method: Landfill Or Surface Impoundment That Will Be Closed As Landfill( To Include On-Site Treatment And/Or Stabilization)  
Tons: 0.8

Additional Info:  
Year: 2013  
Shipment Date: 20131216  
Creation Date: 1/29/2014 22:15:13  
Receipt Date: 20131220  
Manifest ID: 010193691JJK  
Gen EPA ID: CAC002749844  
Trans EPA ID: CAR000049957  
Trans Name: Z-CON SPECIALTY SERVICES INC  
Trans 2 EPA ID: CAR000037283  
Trans 2 Name: WORLD ENVIRONMENTAL & ENERGY INC  
TSD EPA ID: CAD982042475  
Trans Name: RECOLOGY HAY ROAD LANDFILL  
TSD EPA Alt ID: Not reported  
TSD EPA Alt Name: Not reported  
Waste Code: 151  
RCRA Code: Not reported  
Meth Code: H132  
Quantity Tons: 0.8  
Waste Quantity: 2  
Quantity Unit: Y  
Additional Code 1: Not reported  
Additional Code 2: Not reported  
Additional Code 3: Not reported  
Additional Code 4: Not reported  
Additional Code 5: Not reported

**HWTS:**

Name: SUNNY TRIKHA & SHUNU SINGH  
Address: 131 WASHINGTON AVE  
Address 2: Not reported  
City,State,Zip: PALO ALTO, CA 94301  
EPA ID: CAC002749844  
Inactive Date: 02/03/2014  
Create Date: 11/04/2013  
Last Act Date: 02/04/2014  
Mailing Name: Not reported  
Mailing Address: 118 KELLOGG AVE  
Mailing Address 2: Not reported  
Mailing City,State,Zip: PALO ALTO, CA 94301  
Owner Name: SUNNY TRIKHA & SHUNU SINGH  
Owner Address: 118 KELLOGG AVE  
Owner Address 2: Not reported  
Owner City,State,Zip: PALO ALTO, CA 94301

Map ID  
 Direction  
 Distance  
 Elevation

MAP FINDINGS

Site

Database(s)

EDR ID Number  
 EPA ID Number

**SUNNY TRIKHA & SHUNU SINGH (Continued)**

**S117305192**

Contact Name: SUNNY TRIKHA & SHUNU SINGH  
 Contact Address: 118 KELLOGG AVE  
 Contact Address 2: Not reported  
 City,State,Zip: PALO ALTO, CA 94301

**P113**  
**West**  
**1/8-1/4**  
**0.194 mi.**  
**1025 ft.**

**D JAMES ALTIERI DDS INC**  
**2290 BIRCH ST**  
**PALO ALTO, CA 94306**  
**Site 1 of 5 in cluster P**

**HAZNET** **S113042048**  
**HWTS** **N/A**

**Relative:**  
**Higher**  
**Actual:**  
**37 ft.**

HAZNET:  
 Name: D JAMES ALTIERI DDS INC  
 Address: 2290 BIRCH ST  
 Address 2: Not reported  
 City,State,Zip: PALO ALTO, CA 943061558  
 Year: 1999  
 Gepaid: CAL000049719  
 Contact: UNDELIVERABLE FEE FORM 1995 NJ  
 Telephone: --  
 Mailing Name: Not reported  
 Mailing Address: 2290 BIRCH STREET  
 Gen County: 43  
 Waste Category: Photochemicals/photoprocessing waste  
 TSD EPA ID: CAD981429673  
 TSD County: 21  
 Disposal Method: Recycler  
 Tons: 0.0417

Additional Info:  
 Year: 1999  
 Shipment Date: 19990610  
 Creation Date: 8/16/1999 0:00:00  
 Receipt Date: 19990611  
 Manifest ID: 99162573  
 Gen EPA ID: CAL000049719  
 Trans EPA ID: CAD981429673  
 Trans Name: Not reported  
 Trans 2 EPA ID: Not reported  
 Trans 2 Name: Not reported  
 TSD EPA ID: CAD981429673  
 Trans Name: Not reported  
 TSD EPA ID: CAD981429673  
 TSD EPA Alt Name: Not reported  
 Waste Code: 541  
 RCRA Code: D011  
 Meth Code: R01  
 Quantity Tons: 0.0417  
 Waste Quantity: 10  
 Quantity Unit: G  
 Additional Code 1: Not reported  
 Additional Code 2: Not reported  
 Additional Code 3: Not reported  
 Additional Code 4: Not reported  
 Additional Code 5: Not reported

Name: D JAMES ALTIERI DDS INC

Map ID  
Direction  
Distance  
Elevation

MAP FINDINGS

Site

Database(s)

EDR ID Number  
EPA ID Number

**D JAMES ALTIERI DDS INC (Continued)**

**S113042048**

Address: 2290 BIRCH ST  
Address 2: Not reported  
City,State,Zip: PALO ALTO, CA 943061558  
Year: 1997  
Gepaid: CAL000049719  
Contact: UNDELIVERABLE FEE FORM 1995 NJ  
Telephone: --  
Mailing Name: Not reported  
Mailing Address: 2290 BIRCH STREET  
Gen County: 43  
Waste Category: Photochemicals/photoprocessing waste  
TSD EPA ID: CAL000121946  
TSD County: 21  
Disposal Method: Recycler  
Tons: 0.0417

**Additional Info:**

Year: 1997  
Shipment Date: 19970623  
Creation Date: 9/12/1997 0:00:00  
Receipt Date: 19970624  
Manifest ID: 96711848  
Gen EPA ID: CAL000049719  
Trans EPA ID: CAL000121946  
Trans Name: Not reported  
Trans 2 EPA ID: Not reported  
Trans 2 Name: Not reported  
TSD EPA ID: CAL000121946  
Trans Name: Not reported  
TSD Alt EPA ID: Not reported  
TSD Alt Name: Not reported  
Waste Code: 541  
RCRA Code: D011  
Meth Code: R01  
Quantity Tons: 0.0417  
Waste Quantity: 10  
Quantity Unit: G  
Additional Code 1: Not reported  
Additional Code 2: Not reported  
Additional Code 3: Not reported  
Additional Code 4: Not reported  
Additional Code 5: Not reported

Name: D JAMES ALTIERI DDS INC  
Address: 2290 BIRCH ST  
Address 2: Not reported  
City,State,Zip: PALO ALTO, CA 943061558  
Year: 2004  
Gepaid: CAL000049719  
Contact: UNDELIVERABLE FEE FORM 1995 NJ  
Telephone: --  
Mailing Name: Not reported  
Mailing Address: 2290 BIRCH STREET  
Gen County: 43  
Waste Category: Photochemicals/photoprocessing waste  
TSD EPA ID: CAD981429673  
TSD County: 21

Map ID  
Direction  
Distance  
Elevation

MAP FINDINGS

Site

Database(s)

EDR ID Number  
EPA ID Number

**D JAMES ALTIERI DDS INC (Continued)**

**S113042048**

Disposal Method: Recycler  
Tons: 0.0417

Additional Info:  
Year: 2004  
Shipment Date: 20040419  
Creation Date: 10/14/2004 15:19:37  
Receipt Date: 20040420  
Manifest ID: 23533188  
Gen EPA ID: CAL000049719  
Trans EPA ID: CAD981429673  
Trans Name: PHOTO WASTE RECYCLING CO INC  
Trans 2 EPA ID: Not reported  
Trans 2 Name: Not reported  
TSD EPA ID: CAD981429673  
Trans Name: PHOTO WASTE RECYCLING CO INC  
TSD Alt EPA ID: CAD981429673  
TSD Alt Name: Not reported  
Waste Code: 541  
RCRA Code: D011  
Meth Code: R01  
Quantity Tons: 0.0417  
Waste Quantity: 10  
Quantity Unit: G  
Additional Code 1: Not reported  
Additional Code 2: Not reported  
Additional Code 3: Not reported  
Additional Code 4: Not reported  
Additional Code 5: Not reported

Name: D JAMES ALTIERI DDS INC  
Address: 2290 BIRCH ST  
Address 2: Not reported  
City,State,Zip: PALO ALTO, CA 943061558  
Year: 2002  
Gepaid: CAL000049719  
Contact: UNDELIVERABLE FEE FORM 1995 NJ  
Telephone: --  
Mailing Name: Not reported  
Mailing Address: 2290 BIRCH STREET  
Gen County: 43  
Waste Category: Photochemicals/photoprocessing waste  
TSD EPA ID: CAD981429673  
TSD County: 21  
Disposal Method: Recycler  
Tons: 0.0417

Additional Info:  
Year: 2002  
Shipment Date: 20020930  
Creation Date: 1/28/2003 18:31:46  
Receipt Date: 20021001  
Manifest ID: 22240903  
Gen EPA ID: CAL000049719  
Trans EPA ID: CAD981429673  
Trans Name: Not reported  
Trans 2 EPA ID: Not reported

Map ID  
Direction  
Distance  
Elevation

MAP FINDINGS

Site

Database(s)

EDR ID Number  
EPA ID Number

**D JAMES ALTIERI DDS INC (Continued)**

**S113042048**

Trans 2 Name:	Not reported
TSDF EPA ID:	CAD981429673
Trans Name:	Not reported
TSDF Alt EPA ID:	Not reported
TSDF Alt Name:	Not reported
Waste Code:	541
RCRA Code:	D011
Meth Code:	R01
Quantity Tons:	0.0417
Waste Quantity:	10
Quantity Unit:	G
Additional Code 1:	Not reported
Additional Code 2:	Not reported
Additional Code 3:	Not reported
Additional Code 4:	Not reported
Additional Code 5:	Not reported
Name:	D JAMES ALTIERI DDS INC
Address:	2290 BIRCH ST
Address 2:	Not reported
City,State,Zip:	PALO ALTO, CA 943061558
Year:	1996
Gepaid:	CAL000049719
Contact:	UNDELIVERABLE FEE FORM 1995 NJ
Telephone:	--
Mailing Name:	Not reported
Mailing Address:	2290 BIRCH STREET
Gen County:	43
Waste Category:	Unspecified organic liquid mixture
TSD EPA ID:	CAT080022148
TSD County:	36
Disposal Method:	Not reported
Tons:	0.34
Additional Info:	
Year:	1996
Shipment Date:	19960103
Creation Date:	7/29/1996 0:00:00
Receipt Date:	19960104
Manifest ID:	95533188
Gen EPA ID:	CAL000049719
Trans EPA ID:	OHO000000539
Trans Name:	Not reported
Trans 2 EPA ID:	Not reported
Trans 2 Name:	Not reported
TSDF EPA ID:	CAT080022148
Trans Name:	Not reported
TSDF Alt EPA ID:	Not reported
TSDF Alt Name:	Not reported
Waste Code:	343
RCRA Code:	F001
Meth Code:	Not reported
Quantity Tons:	0.34
Waste Quantity:	100
Quantity Unit:	G
Additional Code 1:	Not reported
Additional Code 2:	Not reported



Map ID  
Direction  
Distance  
Elevation

MAP FINDINGS

Site

Database(s)

EDR ID Number  
EPA ID Number

**D JAMES ALTIERI DDS INC (Continued)**

**S113042048**

Additional Code 3: Not reported  
Additional Code 4: Not reported  
Additional Code 5: Not reported  
  
Year: 1996  
Shipment Date: 19960513  
Creation Date: 10/29/1996 0:00:00  
Receipt Date: 19960514  
Manifest ID: 95841166  
Gen EPA ID: CAL000049719  
Trans EPA ID: CAL000121946  
Trans Name: Not reported  
Trans 2 EPA ID: Not reported  
Trans 2 Name: Not reported  
TSD EPA ID: CAL000121946  
Trans Name: Not reported  
TSD Alt EPA ID: Not reported  
TSD Alt Name: Not reported  
Waste Code: 541  
RCRA Code: D011  
Meth Code: R01  
Quantity Tons: 0.0417  
Waste Quantity: 10  
Quantity Unit: G  
Additional Code 1: Not reported  
Additional Code 2: Not reported  
Additional Code 3: Not reported  
Additional Code 4: Not reported  
Additional Code 5: Not reported

Name: D JAMES ALTIERI DDS INC  
Address: 2290 BIRCH ST  
Address 2: Not reported  
City,State,Zip: PALO ALTO, CA 943061558  
Year: 1996  
Gepaid: CAL000049719  
Contact: UNDELIVERABLE FEE FORM 1995 NJ  
Telephone: --  
Mailing Name: Not reported  
Mailing Address: 2290 BIRCH STREET  
Gen County: 43  
Waste Category: Photochemicals/photoprocessing waste  
TSD EPA ID: CAL000121946  
TSD County: 21  
Disposal Method: Recycler  
Tons: 0.0417

Additional Info:  
Year: 1996  
Shipment Date: 19960103  
Creation Date: 7/29/1996 0:00:00  
Receipt Date: 19960104  
Manifest ID: 95533188  
Gen EPA ID: CAL000049719  
Trans EPA ID: OHO000000539  
Trans Name: Not reported  
Trans 2 EPA ID: Not reported

Map ID  
Direction  
Distance  
Elevation

MAP FINDINGS

Site

Database(s)

EDR ID Number  
EPA ID Number

**D JAMES ALTIERI DDS INC (Continued)**

**S113042048**

Trans 2 Name: Not reported  
TSDf EPA ID: CAT080022148  
Trans Name: Not reported  
TSDf Alt EPA ID: Not reported  
TSDf Alt Name: Not reported  
Waste Code: 343  
RCRA Code: F001  
Meth Code: Not reported  
Quantity Tons: 0.34  
Waste Quantity: 100  
Quantity Unit: G  
Additional Code 1: Not reported  
Additional Code 2: Not reported  
Additional Code 3: Not reported  
Additional Code 4: Not reported  
Additional Code 5: Not reported  
  
Year: 1996  
Shipment Date: 19960513  
Creation Date: 10/29/1996 0:00:00  
Receipt Date: 19960514  
Manifest ID: 95841166  
Gen EPA ID: CAL000049719  
Trans EPA ID: CAL000121946  
Trans Name: Not reported  
Trans 2 EPA ID: Not reported  
Trans 2 Name: Not reported  
TSDf EPA ID: CAL000121946  
Trans Name: Not reported  
TSDf Alt EPA ID: Not reported  
TSDf Alt Name: Not reported  
Waste Code: 541  
RCRA Code: D011  
Meth Code: R01  
Quantity Tons: 0.0417  
Waste Quantity: 10  
Quantity Unit: G  
Additional Code 1: Not reported  
Additional Code 2: Not reported  
Additional Code 3: Not reported  
Additional Code 4: Not reported  
Additional Code 5: Not reported

**HWTS:**

Name: D JAMES ALTIERI DDS INC  
Address: 2290 BIRCH ST  
Address 2: Not reported  
City,State,Zip: PALO ALTO, CA 943061558  
EPA ID: CAL000049719  
Inactive Date: 06/30/2000  
Create Date: 09/27/1994  
Last Act Date: 03/16/2001  
Mailing Name: Not reported  
Mailing Address: 2290 BIRCH STREET  
Mailing Address 2: Not reported  
Mailing City,State,Zip: PALO ALTO, CA 000000000

Map ID  
Direction  
Distance  
Elevation

MAP FINDINGS

Site

Database(s)

EDR ID Number  
EPA ID Number

**D JAMES ALTIERI DDS INC (Continued)**

**S113042048**

Owner Name: --  
Owner Address: --  
Owner Address 2: Not reported  
Owner City,State,Zip: --, 99 --  
Contact Name: UNDELIVERABLE FEE FORM 1995 NJ  
Contact Address: INACT PER NONDEL 00VQ - CR  
Contact Address 2: Not reported  
City,State,Zip: --, 99 --

**P114**      **RICHARD J MARLINSKI DDS**  
**West**      **2290 BIRCH STREET**  
**1/8-1/4**      **PALO ALTO, CA 94306**  
**0.194 mi.**  
**1025 ft.**      **Site 2 of 5 in cluster P**

**HWTS**      **S124811136**  
**N/A**

**Relative:**  
**Higher**  
**Actual:**  
**37 ft.**

**HWTS:**  
Name: RICHARD J MARLINSKI DDS  
Address: 2290 BIRCH STREET  
Address 2: Not reported  
City,State,Zip: PALO ALTO, CA 943060000  
EPA ID: CAL000152065  
Inactive Date: 06/30/2001  
Create Date: 04/04/1995  
Last Act Date: 04/19/2002  
Mailing Name: Not reported  
Mailing Address: 2290 BIRCH ST  
Mailing Address 2: Not reported  
Mailing City,State,Zip: PALO ALTO, CA 943061501  
Owner Name: RICHARD J MARLINSKI DDS  
Owner Address: 2290 BIRCH ST  
Owner Address 2: Not reported  
Owner City,State,Zip: PALO ALTO, CA 943061501  
Contact Name: RICHARD J MARLINSKI DDS  
Contact Address: 2290 BIRCH ST  
Contact Address 2: Not reported  
City,State,Zip: PALO ALTO, CA 943061501

**NAICS:**  
EPA ID: CAL000152065  
Create Date: 2002-03-14 16:36:28  
NAICS Code: 62121  
NAICS Description: Offices of Dentists  
Issued EPA ID Date: 1995-04-04 00:00:00  
Inactive Date: 2001-06-30 00:00:00  
Facility Name: RICHARD J MARLINSKI DDS  
Facility Address: 2290 BIRCH STREET  
Facility Address 2: Not reported  
Facility City: PALO ALTO  
Facility County: 43  
Facility State: CA  
Facility Zip: 943060000

MAP FINDINGS

Map ID  
 Direction  
 Distance  
 Elevation

Site

Database(s)

EDR ID Number  
 EPA ID Number

**P115**      **RANDY DHILLON DDS**  
**West**      **2290 BIRCH ST STE A**  
**1/8-1/4**      **PALO ALTO, CA 94306**  
**0.194 mi.**  
**1025 ft.**      **Site 3 of 5 in cluster P**

**HAZNET**      **S113127228**  
**HWTS**      **N/A**

**Relative:**  
**Higher**  
**Actual:**  
**37 ft.**

**HAZNET:**  
 Name: RANDY DHILLON DDS  
 Address: 2290 BIRCH ST STE A  
 Address 2: Not reported  
 City,State,Zip: PALO ALTO, CA 943060000  
 Year: 2003  
 Gepaid: CAL000272208  
 Contact: VANESSA DHILLON  
 Telephone: 6504739789  
 Mailing Name: Not reported  
 Mailing Address: 2290 BIRCH ST STE A  
 Gen County: 43  
 Waste Category: Unspecified organic liquid mixture  
 TSD EPA ID: CAL000175030  
 TSD County: 43  
 Disposal Method: Treatment, Tank  
 Tons: 0.0034

**Additional Info:**  
 Year: 2003  
 Shipment Date: 20031216  
 Creation Date: 8/30/2004 14:52:16  
 Receipt Date: 20031216  
 Manifest ID: 22971862  
 Gen EPA ID: CAL000272208  
 Trans EPA ID: CAL000175030  
 Trans Name: ECOSOLUTIONS  
 Trans 2 EPA ID: Not reported  
 Trans 2 Name: Not reported  
 TSDF EPA ID: CAL000175030  
 Trans Name: IONIZATION RESEARCH/ECOSOLUTIONS  
 TSDF Alt EPA ID: CAL000175030  
 TSDF Alt Name: Not reported  
 Waste Code: 343  
 RCRA Code: Not reported  
 Meth Code: T01  
 Quantity Tons: 0.0034  
 Waste Quantity: 1  
 Quantity Unit: G  
 Additional Code 1: Not reported  
 Additional Code 2: Not reported  
 Additional Code 3: Not reported  
 Additional Code 4: Not reported  
 Additional Code 5: Not reported

**HWTS:**  
 Name: RANDY DHILLON DDS  
 Address: 2290 BIRCH ST STE A  
 Address 2: Not reported  
 City,State,Zip: PALO ALTO, CA 943060000  
 EPA ID: CAL000272208  
 Inactive Date: 06/30/2004

Map ID  
Direction  
Distance  
Elevation

MAP FINDINGS

Site

Database(s)

EDR ID Number  
EPA ID Number

**RANDY DHILLON DDS (Continued)**

**S113127228**

Create Date: 06/23/2003  
Last Act Date: 12/15/2004  
Mailing Name: DO NOT USE INACTIVE ID NUMBER  
Mailing Address: 2290 BIRCH ST STE A  
Mailing Address 2: Not reported  
Mailing City,State,Zip: PALO ALTO, CA 943060000  
Owner Name: RANDY DHILLON DDS  
Owner Address: 2290 BIRCH ST STE A  
Owner Address 2: Not reported  
Owner City,State,Zip: PALO ALTO, CA 943060000  
Contact Name: VANESSA DHILLON  
Contact Address: 2290 BIRCH ST STE A  
Contact Address 2: Not reported  
City,State,Zip: PALO ALTO, CA 943060000

**NAICS:**

EPA ID: CAL000272208  
Create Date: 2003-06-23 13:12:42  
NAICS Code: 62121  
NAICS Description: Offices of Dentists  
Issued EPA ID Date: 2003-06-23 13:12:42  
Inactive Date: 2004-06-30 00:00:00  
Facility Name: RANDY DHILLON DDS  
Facility Address: 2290 BIRCH ST STE A  
Facility Address 2: Not reported  
Facility City: PALO ALTO  
Facility County: 43  
Facility State: CA  
Facility Zip: 943060000

**P116**  
**West**  
**1/8-1/4**  
**0.194 mi.**  
**1025 ft.**

**RICHARD J MARLINSKI DDS**  
**2290 BIRCH ST**  
**PALO ALTO, CA 94306**  
**Site 4 of 5 in cluster P**

**CUPA Listings S121469097**  
**N/A**

**Relative:**  
**Higher**  
**Actual:**  
**37 ft.**

**CUPA SANTA CLARA:**  
Name: RICHARD J MARLINSKI DDS  
Address: 2290 BIRCH ST  
City,State,Zip: PALO ALTO, CA 94306  
Region: SANTA CLARA  
PE#: 2271  
Program Description: SILVER WASTE ONLY <100 KG/MO  
Latitude: 37.427891  
Longitude: -122.145095  
Record ID: PR0317297  
Facility ID: FA0204516

MAP FINDINGS

Map ID  
 Direction  
 Distance  
 Elevation

Site

Database(s)      EDR ID Number  
 EPA ID Number

**P117**      **JOHN GOLDMAN**  
**West**      **366 CAMBRIDGE AVE**  
**1/8-1/4**      **PALO ALTO, CA 94306**  
**0.195 mi.**  
**1028 ft.**      **Site 5 of 5 in cluster P**

**HWTS**      **S124558577**  
**N/A**

**Relative:**  
**Higher**  
**Actual:**  
**37 ft.**

**HWTS:**  
 Name: JOHN GOLDMAN  
 Address: 366 CAMBRIDGE AVE  
 Address 2: Not reported  
 City,State,Zip: PALO ALTO, CA 943060000  
 EPA ID: CAC001419160  
 Inactive Date: 10/25/2000  
 Create Date: 08/28/1998  
 Last Act Date: 10/25/2000  
 Mailing Name: Not reported  
 Mailing Address: 172 UNIVERSITY AVE  
 Mailing Address 2: Not reported  
 Mailing City,State,Zip: PALO ALTO, CA 943010000  
 Owner Name: JOHN GOLDMAN  
 Owner Address: 172 UNIVERSITY AVE  
 Owner Address 2: Not reported  
 Owner City,State,Zip: PALO ALTO, CA 943010000  
 Contact Name: JENNY DAVIS/BLUE WATER  
 Contact Address: 727 77TH AVE  
 Contact Address 2: Not reported  
 City,State,Zip: OAKLAND, CA 946210000

**Q118**      **MAYFIELD PARTNERS LLC**  
**SSW**      **408 GRANT AVE**  
**1/8-1/4**      **PALO ALTO, CA 94306**  
**0.200 mi.**  
**1055 ft.**      **Site 1 of 2 in cluster Q**

**HWTS**      **S124733020**  
**N/A**

**Relative:**  
**Higher**  
**Actual:**  
**36 ft.**

**HWTS:**  
 Name: MAYFIELD PARTNERS LLC  
 Address: 408 GRANT AVE  
 Address 2: Not reported  
 City,State,Zip: PALO ALTO, CA 94306  
 EPA ID: CAC003015571  
 Inactive Date: 08/16/2019  
 Create Date: 05/17/2019  
 Last Act Date: 08/17/2019  
 Mailing Name: Not reported  
 Mailing Address: 459 HAMILTON AVE  
 Mailing Address 2: Not reported  
 Mailing City,State,Zip: PALO ALTO, CA 94301  
 Owner Name: MAYFIELD PARTNERS LLC  
 Owner Address: 459 HAMILTON AVE  
 Owner Address 2: Not reported  
 Owner City,State,Zip: PALO ALTO, CA 94301  
 Contact Name: LUIS RIVERA  
 Contact Address: 459 HAMILTON AVE  
 Contact Address 2: Not reported  
 City,State,Zip: PALO ALTO, CA 94301

Map ID  
Direction  
Distance  
Elevation

MAP FINDINGS

Site

Database(s)

EDR ID Number  
EPA ID Number

**Q119**  
**SSW**  
**1/8-1/4**  
**0.200 mi.**  
**1055 ft.**

**408 GRANT AVE**  
**PALO ALTO, CA 94306**  
**Site 2 of 2 in cluster Q**

**RCRA NonGen / NLR**    **1025835983**  
**CAC003015571**

**Relative:**  
**Higher**  
**Actual:**  
**36 ft.**

RCRA NonGen / NLR:  
Date form received by agency: 2019-05-17 00:00:00.0  
Facility name: Not reported  
Facility address: 408 GRANT AVE  
PALO ALTO, CA 94306  
EPA ID: CAC003015571  
Mailing address: 459 HAMILTON AVE  
PALO ALTO, CA 94301  
Contact: LUIS RIVERA  
Contact address: 459 HAMILTON AVE  
PALO ALTO, CA 94301  
Contact country: Not reported  
Contact telephone: 650-328-7480  
Contact email: LUIS@VRENT.COM  
EPA Region: 09  
Classification: Non-Generator  
Description: Handler: Non-Generators do not presently generate hazardous waste

Owner/Operator Summary:  
Owner/operator name: LUIS RIVERA  
Owner/operator address: 459 HAMILTON AVE  
PALO ALTO, CA 94301  
Owner/operator country: Not reported  
Owner/operator telephone: 650-328-7480  
Owner/operator email: Not reported  
Owner/operator fax: Not reported  
Owner/operator extension: Not reported  
Legal status: Other  
Owner/Operator Type: Operator  
Owner/Op start date: Not reported  
Owner/Op end date: Not reported  
  
Owner/operator name: MAYFIELD PARTNERS LLC  
Owner/operator address: 459 HAMILTON AVE  
PALO ALTO, CA 94301  
Owner/operator country: Not reported  
Owner/operator telephone: 650-328-7480  
Owner/operator email: Not reported  
Owner/operator fax: Not reported  
Owner/operator extension: Not reported  
Legal status: Other  
Owner/Operator Type: Owner  
Owner/Op start date: Not reported  
Owner/Op end date: Not reported

Handler Activities Summary:  
U.S. importer of hazardous waste: No  
Mixed waste (haz. and radioactive): No  
Recycler of hazardous waste: No  
Transporter of hazardous waste: Yes  
Treater, storer or disposer of HW: Yes  
Underground injection activity: No

Map ID  
 Direction  
 Distance  
 Elevation

MAP FINDINGS

Site

Database(s)

EDR ID Number  
 EPA ID Number

**(Continued)**

**1025835983**

On-site burner exemption: No  
 Furnace exemption: No  
 Used oil fuel burner: No  
 Used oil processor: No  
 User oil refiner: No  
 Used oil fuel marketer to burner: No  
 Used oil Specification marketer: No  
 Used oil transfer facility: No  
 Used oil transporter: No

Violation Status: No violations found

**R120**  
**SSW**  
**1/8-1/4**  
**0.201 mi.**  
**1060 ft.**

**ONCEPT INC.**  
**425 SHERMAN AVE**  
**PALO ALTO, CA 94306**  
  
**Site 1 of 5 in cluster R**

**HWTS S124617336**  
**N/A**

**Relative:**  
**Higher**  
  
**Actual:**  
**37 ft.**

**HWTS:**  
 Name: ONCEPT INC.  
 Address: 425 SHERMAN AVE  
 Address 2: SUITE 310  
 City,State,Zip: PALO ALTO, CA 943061823  
 EPA ID: CAC002721096  
 Inactive Date: 05/22/2013  
 Create Date: 02/20/2013  
 Last Act Date: 05/23/2013  
 Mailing Name: Not reported  
 Mailing Address: 425 SHERMAN AVE  
 Mailing Address 2: SUITE 310  
 Mailing City,State,Zip: PALO ALTO, CA 943061823  
 Owner Name: JP CRAMETZ  
 Owner Address: 425 SHERMAN AVE  
 Owner Address 2: SUITE 310  
 Owner City,State,Zip: PALO ALTO, CA 943061823  
 Contact Name: VENKAT RAMDASS  
 Contact Address: 425 SHERMAN AVE  
 Contact Address 2: SUITE 310  
 City,State,Zip: PALO ALTO, CA 943061823

**121**  
**WSW**  
**1/8-1/4**  
**0.203 mi.**  
**1070 ft.**

**BANK OF THE WEST**  
**414 S CALIFORNIA AVE**  
**PALO ALTO, CA 94306**

**HAZNET S112993395**  
**HWTS N/A**

**Relative:**  
**Higher**  
  
**Actual:**  
**38 ft.**

**HAZNET:**  
 Name: BANK OF THE WEST  
 Address: 414 S CALIFORNIA AVE  
 Address 2: Not reported  
 City,State,Zip: PALO ALTO, CA 94306  
 Year: 2011  
 Gepaid: CAC002675869  
 Contact: RANDY KELLY  
 Telephone: 6503276000  
 Mailing Name: Not reported  
 Mailing Address: 2527 CAMINO RAMON



Map ID  
Direction  
Distance  
Elevation

MAP FINDINGS

Site

Database(s)

EDR ID Number  
EPA ID Number

**BANK OF THE WEST (Continued)**

**S112993395**

Gen County: 43  
Waste Category: Asbestos containing waste  
TSD EPA ID: CAD981382732  
TSD County: 01  
Disposal Method: Not reported  
Tons: 3.6

Additional Info:  
Year: 2011  
Shipment Date: 20111010  
Creation Date: 12/27/2011 18:30:38  
Receipt Date: 20111010  
Manifest ID: 007918383JJK  
Gen EPA ID: CAC002675869  
Trans EPA ID: CAR000037283  
Trans Name: WORLD ENVIRONMENTAL & ENERGY INC  
Trans 2 EPA ID: Not reported  
Trans 2 Name: Not reported  
TSD EPA ID: CAD981382732  
Trans Name: ALTAMONT LANDFILL  
TSD Alt EPA ID: Not reported  
TSD Alt Name: Not reported  
Waste Code: 151  
RCRA Code: Not reported  
Meth Code: Not reported  
Quantity Tons: 3.6  
Waste Quantity: 9  
Quantity Unit: Y  
Additional Code 1: Not reported  
Additional Code 2: Not reported  
Additional Code 3: Not reported  
Additional Code 4: Not reported  
Additional Code 5: Not reported

**HWTS:**

Name: BANK OF THE WEST  
Address: 414 S CALIFORNIA AVE  
Address 2: Not reported  
City,State,Zip: PALO ALTO, CA 94306  
EPA ID: CAC002675869  
Inactive Date: 03/15/2012  
Create Date: 09/16/2011  
Last Act Date: 09/16/2011  
Mailing Name: Not reported  
Mailing Address: 2527 CAMINO RAMON  
Mailing Address 2: Not reported  
Mailing City,State,Zip: SAN RAMON, CA 94583  
Owner Name: BANK OF THE WEST  
Owner Address: 2527 CAMINO RAMON  
Owner Address 2: Not reported  
Owner City,State,Zip: SAN RAMON, CA 94583  
Contact Name: RANDY KELLY  
Contact Address: 2527 CAMINO RAMON  
Contact Address 2: Not reported  
City,State,Zip: SAN RAMON, CA 94583

Map ID  
Direction  
Distance  
Elevation

MAP FINDINGS

Site

Database(s)

EDR ID Number  
EPA ID Number

S122  
ESE  
1/8-1/4  
0.209 mi.  
1106 ft.

**HYDROSTATIC TEST T30 PALO ALTO**  
2537 ALMA STREET  
PALO ALTO, CA 94036

RCRA-LQG 1014915711  
CAR000222059

Site 1 of 2 in cluster S

Relative:  
Lower

RCRA-LQG:

Actual:  
28 ft.

Date form received by agency: 2012-10-11 00:00:00.0  
Facility name: HYDROSTATIC TEST T30 PALO ALTO  
Facility address: 2537 ALMA STREET  
PALO ALTO, CA 94036  
EPA ID: CAR000222059  
Mailing address: P O BOX 7640  
SAN FRANCISCO, CA 94120  
Contact: DANIEL SANCHEZ  
Contact address: N. WIGET LANE  
WALNUT CREEK, CA 94598  
Contact country: US  
Contact telephone: 925-459-6961  
Contact email: D2SY@PGE.COM  
EPA Region: 09  
Classification: Large Quantity Generator  
Description: Handler: generates 1,000 kg or more of hazardous waste during any calendar month; or generates more than 1 kg of acutely hazardous waste during any calendar month; or generates more than 100 kg of any residue or contaminated soil, waste or other debris resulting from the cleanup of a spill, into or on any land or water, of acutely hazardous waste during any calendar month; or generates 1 kg or less of acutely hazardous waste during any calendar month, and accumulates more than 1 kg of acutely hazardous waste at any time; or generates 100 kg or less of any residue or contaminated soil, waste or other debris resulting from the cleanup of a spill, into or on any land or water, of acutely hazardous waste during any calendar month, and accumulates more than 100 kg of that material at any time

Owner/Operator Summary:

Owner/operator name: PACIFIC GAS AND ELECTRIC CO  
Owner/operator address: Not reported  
Not reported  
Owner/operator country: US  
Owner/operator telephone: Not reported  
Owner/operator email: Not reported  
Owner/operator fax: Not reported  
Owner/operator extension: Not reported  
Legal status: Private  
Owner/Operator Type: Operator  
Owner/Op start date: 1909-01-01 00:00:00.  
Owner/Op end date: Not reported  
Owner/operator name: PACIFIC GAS AND ELECTRIC COMPANY  
Owner/operator address: BEALE STREET  
SAN FRANCISCO, CA 94105  
Owner/operator country: US  
Owner/operator telephone: 925-459-6961  
Owner/operator email: Not reported  
Owner/operator fax: Not reported  
Owner/operator extension: Not reported  
Legal status: Private  
Owner/Operator Type: Operator

Map ID  
Direction  
Distance  
Elevation

MAP FINDINGS

Site

Database(s)

EDR ID Number  
EPA ID Number

**HYDROSTATIC TEST T30 PALO ALTO (Continued)**

**1014915711**

Owner/Op start date: 1908-09-01 00:00:00.  
Owner/Op end date: Not reported

Owner/operator name: PACIFIC GAS AND ELECTRIC COMPANY  
Owner/operator address: BEALE STREET  
SAN FRANCISCO, CA 94105

Owner/operator country: Not reported  
Owner/operator telephone: 925-459-6961  
Owner/operator email: Not reported  
Owner/operator fax: Not reported  
Owner/operator extension: Not reported  
Legal status: Private  
Owner/Operator Type: Owner  
Owner/Op start date: 1908-09-01 00:00:00.  
Owner/Op end date: Not reported

Owner/operator name: PACIFIC GAS AND ELECTRIC CO  
Owner/operator address: 77 BEALE ST  
SAN FRANCISCO, CA 94105

Owner/operator country: US  
Owner/operator telephone: 925-415-6329  
Owner/operator email: Not reported  
Owner/operator fax: Not reported  
Owner/operator extension: Not reported  
Legal status: Private  
Owner/Operator Type: Owner  
Owner/Op start date: 1909-01-01 00:00:00.  
Owner/Op end date: Not reported

Handler Activities Summary:

U.S. importer of hazardous waste: No  
Mixed waste (haz. and radioactive): No  
Recycler of hazardous waste: No  
Transporter of hazardous waste: No  
Treater, storer or disposer of HW: No  
Underground injection activity: No  
On-site burner exemption: No  
Furnace exemption: No  
Used oil fuel burner: No  
Used oil processor: No  
User oil refiner: No  
Used oil fuel marketer to burner: No  
Used oil Specification marketer: No  
Used oil transfer facility: No  
Used oil transporter: No

Historical Generators:

Date form received by agency: 2011-10-17 00:00:00.0  
Site name: T30 HYDROSTATIC TESTING SEGMENT  
Classification: Large Quantity Generator

Hazardous Waste Summary:

. Waste code: 181  
. Waste name: Other inorganic solid waste

Map ID  
Direction  
Distance  
Elevation

MAP FINDINGS

EDR ID Number  
EPA ID Number

Site

Database(s)

**HYDROSTATIC TEST T30 PALO ALTO (Continued)**

**1014915711**

. Waste code: D009  
. Waste name: MERCURY  
  
Violation Status: No violations found

**S123**  
**ESE**  
**1/8-1/4**  
**0.209 mi.**  
**1106 ft.**  
**Relative:**  
**Lower**  
**Actual:**  
**28 ft.**

**PACIFIC GAS & ELECTRIC T30 HYDROSTATIC TESTING SEG**  
**2537 ALMA ST**  
**PALO ALTO, CA 94301**  
**Site 2 of 2 in cluster S**

**HAZNET** **S113179162**  
**HWTS** **N/A**

**HAZNET:**  
Name: PACIFIC GAS & ELECTRIC T30 HYDROSTATIC TESTING SEGMENT  
Address: 2537 ALMA ST  
Address 2: Not reported  
City,State,Zip: PALO ALTO, CA 943014202  
Year: 2011  
Gepaid: CAR000222059  
Contact: Larry Jeffris  
Telephone: 5596589618  
Mailing Name: Not reported  
Mailing Address: PO Box 7640  
Gen County: 43  
Waste Category: Aqueous solution with metals (< restricted levels and (Alkaline solution (pH >= 12.5) with metals))  
  
TSD EPA ID: NVT330010000  
TSD County: 99  
Disposal Method: Landfill Or Surface Impoundment That Will Be Closed As Landfill( To Include On-Site Treatment And/Or Stabilization)  
  
Tons: 134.691  
  
Additional Info:  
Year: 2011  
Shipment Date: 20111105  
Creation Date: 3/26/2012 20:30:13  
Receipt Date: 20111107  
Manifest ID: 008701169JJK  
Gen EPA ID: CAR000222059  
Trans EPA ID: CAD072953771  
Trans Name: UNITED PUMPING SERVICES  
Trans 2 EPA ID: Not reported  
Trans 2 Name: Not reported  
TSD EPA ID: NVT330010000  
Trans Name: US ECOLOGY  
TSD EPA ID: Not reported  
TSD EPA Alt Name: Not reported  
Waste Code: 132  
RCRA Code: D009  
Meth Code: H132  
Quantity Tons: 19.599  
Waste Quantity: 4700  
Quantity Unit: G  
Additional Code 1: Not reported  
Additional Code 2: Not reported  
Additional Code 3: Not reported  
Additional Code 4: Not reported  
Additional Code 5: Not reported  
  
Year: 2011

Map ID  
Direction  
Distance  
Elevation

MAP FINDINGS

Site

Database(s)

EDR ID Number  
EPA ID Number

**PACIFIC GAS & ELECTRIC T30 HYDROSTATIC TESTING SEGMENT (Continued)**

**S113179162**

Shipment Date: 20111104  
Creation Date: 3/26/2012 20:30:13  
Receipt Date: 20111107  
Manifest ID: 009401121JJK  
Gen EPA ID: CAR000222059  
Trans EPA ID: CAR000177527  
Trans Name: PHILIP WEST INDUSTRIAL SERVICES  
Trans 2 EPA ID: Not reported  
Trans 2 Name: Not reported  
TSDf EPA ID: NVT330010000  
Trans Name: US ECOLOGY  
TSDf Alt EPA ID: Not reported  
TSDf Alt Name: Not reported  
Waste Code: 132  
RCRA Code: D009  
Meth Code: H132  
Quantity Tons: 20.016  
Waste Quantity: 4800  
Quantity Unit: G  
Additional Code 1: Not reported  
Additional Code 2: Not reported  
Additional Code 3: Not reported  
Additional Code 4: Not reported  
Additional Code 5: Not reported

Year: 2011  
Shipment Date: 20111104  
Creation Date: 3/26/2012 20:30:13  
Receipt Date: 20111107  
Manifest ID: 009401129JJK  
Gen EPA ID: CAR000222059  
Trans EPA ID: CAD982513632  
Trans Name: DENBESTE TRANSPORTION INC  
Trans 2 EPA ID: Not reported  
Trans 2 Name: Not reported  
TSDf EPA ID: NVT330010000  
Trans Name: US ECOLOGY  
TSDf Alt EPA ID: Not reported  
TSDf Alt Name: Not reported  
Waste Code: 132  
RCRA Code: D009  
Meth Code: H132  
Quantity Tons: 19.599  
Waste Quantity: 4700  
Quantity Unit: G  
Additional Code 1: Not reported  
Additional Code 2: Not reported  
Additional Code 3: Not reported  
Additional Code 4: Not reported  
Additional Code 5: Not reported

Year: 2011  
Shipment Date: 20111104  
Creation Date: 3/26/2012 20:30:13  
Receipt Date: 20111107  
Manifest ID: 009401149JJK  
Gen EPA ID: CAR000222059

Map ID  
Direction  
Distance  
Elevation

MAP FINDINGS

Site

Database(s)

EDR ID Number  
EPA ID Number

**PACIFIC GAS & ELECTRIC T30 HYDROSTATIC TESTING SEGMENT (Continued)**

**S113179162**

Trans EPA ID: MAD039322250  
Trans Name: CLEAN HARBORS ENVIRONMENTAL  
Trans 2 EPA ID: Not reported  
Trans 2 Name: Not reported  
TSDf EPA ID: NVT330010000  
Trans Name: US ECOLOGY  
TSDf Alt EPA ID: Not reported  
TSDf Alt Name: Not reported  
Waste Code: 132  
RCRA Code: D009  
Meth Code: H132  
Quantity Tons: 20.016  
Waste Quantity: 4800  
Quantity Unit: G  
Additional Code 1: Not reported  
Additional Code 2: Not reported  
Additional Code 3: Not reported  
Additional Code 4: Not reported  
Additional Code 5: Not reported

Year: 2011  
Shipment Date: 20111104  
Creation Date: 3/26/2012 20:30:13  
Receipt Date: 20111107  
Manifest ID: 009401150JJK  
Gen EPA ID: CAR000222059  
Trans EPA ID: CAD072953771  
Trans Name: UNITED PUMPING SERVICES  
Trans 2 EPA ID: Not reported  
Trans 2 Name: Not reported  
TSDf EPA ID: NVT330010000  
Trans Name: US ECOLOGY  
TSDf Alt EPA ID: Not reported  
TSDf Alt Name: Not reported  
Waste Code: 132  
RCRA Code: D009  
Meth Code: H132  
Quantity Tons: 18.765  
Waste Quantity: 4500  
Quantity Unit: G  
Additional Code 1: Not reported  
Additional Code 2: Not reported  
Additional Code 3: Not reported  
Additional Code 4: Not reported  
Additional Code 5: Not reported

Year: 2011  
Shipment Date: 20111103  
Creation Date: 3/26/2012 20:30:13  
Receipt Date: 20111107  
Manifest ID: 009401151JJK  
Gen EPA ID: CAR000222059  
Trans EPA ID: CAR000177527  
Trans Name: PHILIP WEST INDUSTRIAL SERVICES  
Trans 2 EPA ID: Not reported  
Trans 2 Name: Not reported  
TSDf EPA ID: NVT330010000

Map ID  
Direction  
Distance  
Elevation

MAP FINDINGS

Site

Database(s)

EDR ID Number  
EPA ID Number

**PACIFIC GAS & ELECTRIC T30 HYDROSTATIC TESTING SEGMENT (Continued)**

**S113179162**

Trans Name: US ECOLOGY  
TSDf Alt EPA ID: Not reported  
TSDf Alt Name: Not reported  
Waste Code: 132  
RCRA Code: D009  
Meth Code: H132  
Quantity Tons: 17.514  
Waste Quantity: 4200  
Quantity Unit: G  
Additional Code 1: Not reported  
Additional Code 2: Not reported  
Additional Code 3: Not reported  
Additional Code 4: Not reported  
Additional Code 5: Not reported  
  
Year: 2011  
Shipment Date: 20111030  
Creation Date: 3/26/2012 20:30:13  
Receipt Date: 20111102  
Manifest ID: 009401160JJK  
Gen EPA ID: CAR000222059  
Trans EPA ID: CAL000361845  
Trans Name: DEMAR TRANSPORTATION  
Trans 2 EPA ID: CAR000177527  
Trans 2 Name: PHILIP WEST INDUSTRIAL SERVICES  
TSDf EPA ID: NVT330010000  
Trans Name: US ECOLOGY  
TSDf Alt EPA ID: Not reported  
TSDf Alt Name: Not reported  
Waste Code: 132  
RCRA Code: D009  
Meth Code: H132  
Quantity Tons: 19.182  
Waste Quantity: 4600  
Quantity Unit: G  
Additional Code 1: Not reported  
Additional Code 2: Not reported  
Additional Code 3: Not reported  
Additional Code 4: Not reported  
Additional Code 5: Not reported

**HWTS:**

Name: PACIFIC GAS & ELECTRIC T30 HYDROSTATIC TESTING SEGMENT  
Address: 2537 ALMA ST  
Address 2: Not reported  
City, State, Zip: PALO ALTO, CA 943014202  
EPA ID: CAR000222059  
Inactive Date: 06/30/2018  
Create Date: 10/18/2011  
Last Act Date: 12/20/2018  
Mailing Name: Not reported  
Mailing Address: PO BOX 7640  
Mailing Address 2: Not reported  
Mailing City, State, Zip: SAN FRANCISCO, CA 941207640  
Owner Name: PACIFIC GAS & ELECTRIC  
Owner Address: PO BOX 7640

Map ID  
 Direction  
 Distance  
 Elevation

MAP FINDINGS

Site

Database(s)

EDR ID Number  
 EPA ID Number

**PACIFIC GAS & ELECTRIC T30 HYDROSTATIC TESTING SEGMENT (Continued)**

**S113179162**

Owner Address 2: Not reported  
 Owner City,State,Zip: SAN FRANCISCO, CA 941207640  
 Contact Name: LEAH UPCHURCH  
 Contact Address: 12626 JACKSON GATE RD  
 Contact Address 2: Not reported  
 City,State,Zip: JACKSON, CA 95642

NAICS:  
 EPA ID: CAR000222059  
 Create Date: 2011-10-24 14:20:18  
 NAICS Code: 48621  
 NAICS Description: Pipeline Transportation of Natural Gas  
 Issued EPA ID Date: 2011-10-18 07:28:40  
 Inactive Date: 2018-06-30 00:00:00  
 Facility Name: PACIFIC GAS & ELECTRIC T30 HYDROSTATIC TESTING SEGMENT  
 Facility Address: 2537 ALMA ST  
 Facility Address 2: Not reported  
 Facility City: PALO ALTO  
 Facility County: 43  
 Facility State: CA  
 Facility Zip: 943014202

**124**  
**SSW**  
**1/8-1/4**  
**0.210 mi.**  
**1107 ft.**

**1X GRANT AVE CONDO OWNER ASSOCIATION**  
**425 GRANT AVE**  
**PALO ALTO, CA 94306**

**HAZNET** **S112847376**  
**HWTS** **N/A**

**Relative:**  
**Higher**  
**Actual:**  
**34 ft.**

HAZNET:  
 Name: 1X GRANT AVE CONDO OWNER ASSOCIATION  
 Address: 425 GRANT AVE  
 Address 2: Not reported  
 City,State,Zip: PALO ALTO, CA 943060000  
 Year: 1993  
 Gepaid: CAC000841048  
 Contact: GAYLE JONES  
 Telephone: 4082611020  
 Mailing Name: Not reported  
 Mailing Address: CO JONES AND FOREST INC  
 Gen County: 43  
 Waste Category: Asbestos containing waste  
 TSD EPA ID: CAD982042475  
 TSD County: 48  
 Disposal Method: Disposal, Land Fill  
 Tons: 0.8428

Additional Info:  
 Year: 1993  
 Shipment Date: 19930414  
 Creation Date: 9/6/1995 0:00:00  
 Receipt Date: 19930422  
 Manifest ID: 92357544  
 Gen EPA ID: CAC000841048  
 Trans EPA ID: CAD981425911  
 Trans Name: Not reported  
 Trans 2 EPA ID: Not reported  
 Trans 2 Name: Not reported  
 TSD EPA ID: CAD982042475



Map ID  
Direction  
Distance  
Elevation

MAP FINDINGS

Site

Database(s)

EDR ID Number  
EPA ID Number

1X GRANT AVE CONDO OWNER ASSOCIATION (Continued)

S112847376

Trans Name: Not reported  
TSDF Alt EPA ID: Not reported  
TSDF Alt Name: Not reported  
Waste Code: 151  
RCRA Code: Not reported  
Meth Code: D80  
Quantity Tons: 0.8428  
Waste Quantity: 1  
Quantity Unit: Y  
Additional Code 1: Not reported  
Additional Code 2: Not reported  
Additional Code 3: Not reported  
Additional Code 4: Not reported  
Additional Code 5: Not reported

HWTS:

Name: 1X GRANT AVE CONDO OWNER ASSOCIATION  
Address: 425 GRANT AVE  
Address 2: Not reported  
City,State,Zip: PALO ALTO, CA 943060000  
EPA ID: CAC000841048  
Inactive Date: 10/25/2000  
Create Date: 04/14/1993  
Last Act Date: 10/25/2000  
Mailing Name: Not reported  
Mailing Address: CO JONES AND FOREST INC  
Mailing Address 2: Not reported  
Mailing City,State,Zip: SAN JOSE, CA 951260000  
Owner Name: GRAN AVE CONDO OWNR ASSOC  
Owner Address: --  
Owner Address 2: Not reported  
Owner City,State,Zip: --, 99 --  
Contact Name: GAYLE JONES  
Contact Address: --  
Contact Address 2: Not reported  
City,State,Zip: --, 99 --

125  
WNW  
1/8-1/4  
0.211 mi.  
1114 ft.

GALLANT, DAVID  
260 COLLEGE AVE  
PALO ALTO, CA 94306

HAZNET S117287468  
HWTS N/A

Relative:  
Higher  
Actual:  
36 ft.

HAZNET:  
Name: GALLANT, DAVID  
Address: 260 COLLEGE AVE  
Address 2: Not reported  
City,State,Zip: PALO ALTO, CA 943061563  
Year: 2013  
Gepaid: CAC002723624  
Contact: GALLANT, DAVID  
Telephone: 4083548910  
Mailing Name: Not reported  
Mailing Address: 260 COLLEGE AVE  
Gen County: 43  
Waste Category: Asbestos containing waste

Map ID  
Direction  
Distance  
Elevation

MAP FINDINGS

Site

Database(s)

EDR ID Number  
EPA ID Number

**GALLANT, DAVID (Continued)**

**S117287468**

TSD EPA ID: CAD981382732  
TSD County: 01  
Disposal Method: Landfill Or Surface Impoundment That Will Be Closed As Landfill( To Include On-Site Treatment And/Or Stabilization)  
Tons: 0.4

Additional Info:  
Year: 2013  
Shipment Date: 20130319  
Creation Date: 5/5/2013 22:15:07  
Receipt Date: 20130321  
Manifest ID: 009916479JJK  
Gen EPA ID: CAC002723624  
Trans EPA ID: CAR000050815  
Trans Name: PW STEPHENS ENVIRONMENTAL INC  
Trans 2 EPA ID: CAL000317320  
Trans 2 Name: UNIWASTE  
TSD EPA ID: CAD981382732  
Trans Name: ALTAMONT LANDFILL  
TSD EPA Alt ID: Not reported  
TSD EPA Alt Name: Not reported  
Waste Code: 151  
RCRA Code: Not reported  
Meth Code: H132  
Quantity Tons: 0.4  
Waste Quantity: 1  
Quantity Unit: Y  
Additional Code 1: Not reported  
Additional Code 2: Not reported  
Additional Code 3: Not reported  
Additional Code 4: Not reported  
Additional Code 5: Not reported

HWTS:  
Name: GALLANT, DAVID  
Address: 260 COLLEGE AVE  
Address 2: Not reported  
City,State,Zip: PALO ALTO, CA 943061563  
EPA ID: CAC002723624  
Inactive Date: 06/17/2013  
Create Date: 03/18/2013  
Last Act Date: 06/18/2013  
Mailing Name: Not reported  
Mailing Address: 260 COLLEGE AVE  
Mailing Address 2: Not reported  
Mailing City,State,Zip: PALO ALTO, CA 943061563  
Owner Name: GALLANT, DAVID  
Owner Address: 260 COLLEGE AVE  
Owner Address 2: Not reported  
Owner City,State,Zip: PALO ALTO, CA 943061563  
Contact Name: GALLANT, DAVID  
Contact Address: 260 COLLEGE AVE  
Contact Address 2: Not reported  
City,State,Zip: PALO ALTO, CA 943061563

Map ID  
Direction  
Distance  
Elevation

MAP FINDINGS

Site

Database(s)

EDR ID Number  
EPA ID Number

T126  
West  
1/8-1/4  
0.213 mi.  
1125 ft.

380 - 410 CAMBRIDGE AVENUE  
PALO ALTO, CA 94306

Site 1 of 2 in cluster T

RCRA NonGen / NLR 1025863845  
CAC003044642

Relative:  
Higher

RCRA NonGen / NLR:

Actual:  
38 ft.

Date form received by agency: 2019-11-24 00:00:00.0  
Facility name: Not reported  
Facility address: 380 - 410 CAMBRIDGE AVENUE  
PALO ALTO, CA 94306  
EPA ID: CAC003044642  
Mailing address: 621 HIGH STREET  
PALO ALTO, CA 94301  
Contact: ROBERT BURKE  
Contact address: 621 HIGH STREET  
PALO ALTO, CA 94301  
Contact country: Not reported  
Contact telephone: 650-681-9334  
Contact email: BURKE@GREENHEART.BZ  
EPA Region: 09  
Classification: Non-Generator  
Description: Handler: Non-Generators do not presently generate hazardous waste

Owner/Operator Summary:

Owner/operator name: ROBERT BURKE  
Owner/operator address: 621 HIGH STREET  
PALO ALTO, CA 94301  
Owner/operator country: Not reported  
Owner/operator telephone: 650-681-9334  
Owner/operator email: Not reported  
Owner/operator fax: Not reported  
Owner/operator extension: Not reported  
Legal status: Other  
Owner/Operator Type: Owner  
Owner/Op start date: Not reported  
Owner/Op end date: Not reported

Owner/operator name: ROBERT BURKE  
Owner/operator address: 621 HIGH STREET  
PALO ALTO, CA 94301  
Owner/operator country: Not reported  
Owner/operator telephone: 650-681-9334  
Owner/operator email: Not reported  
Owner/operator fax: Not reported  
Owner/operator extension: Not reported  
Legal status: Other  
Owner/Operator Type: Operator  
Owner/Op start date: Not reported  
Owner/Op end date: Not reported

Handler Activities Summary:

U.S. importer of hazardous waste: No  
Mixed waste (haz. and radioactive): Not reported  
Recycler of hazardous waste: No  
Transporter of hazardous waste: No  
Treater, storer or disposer of HW: No  
Underground injection activity: No

Map ID  
 Direction  
 Distance  
 Elevation

MAP FINDINGS

Site

Database(s)

EDR ID Number  
 EPA ID Number

**(Continued)**

**1025863845**

On-site burner exemption: No  
 Furnace exemption: No  
 Used oil fuel burner: No  
 Used oil processor: No  
 User oil refiner: No  
 Used oil fuel marketer to burner: No  
 Used oil Specification marketer: No  
 Used oil transfer facility: No  
 Used oil transporter: No

Violation Status: No violations found

**U127  
 NW  
 1/8-1/4  
 0.213 mi.  
 1126 ft.**

**TEXAS INSTRUMENTS INC  
 2185 PARK BLVD  
 PALO ALTO, CA 94306  
 Site 1 of 8 in cluster U**

**HWTS S124854003  
 N/A**

**Relative:  
 Higher  
 Actual:  
 35 ft.**

**HWTS:**  
 Name: TEXAS INSTRUMENTS INC  
 Address: 2185 PARK BLVD  
 Address 2: Not reported  
 City,State,Zip: PALO ALTO, CA 94306  
 EPA ID: CAL000292949  
 Inactive Date: 05/26/2005  
 Create Date: 04/07/2005  
 Last Act Date: 04/03/2006  
 Mailing Name: Not reported  
 Mailing Address: 2185 PARK BLVD  
 Mailing Address 2: Not reported  
 Mailing City,State,Zip: PALO ALTO, CA 94306  
 Owner Name: TEXAS INSTRUMENTS INC  
 Owner Address: 12500 TI BLVD  
 Owner Address 2: Not reported  
 Owner City,State,Zip: DALLAS, TX 75243  
 Contact Name: ARLENE HOLLOWAY  
 Contact Address: 2185 PARK BLVD  
 Contact Address 2: Not reported  
 City,State,Zip: PALO ALTO, CA 94306

**NAICS:**  
 EPA ID: CAL000292949  
 Create Date: 2005-04-07 13:42:59  
 NAICS Code: 334413  
 NAICS Description: Semiconductor and Related Device Manufacturing  
 Issued EPA ID Date: 2005-04-07 13:42:59  
 Inactive Date: 2005-05-26 00:00:00  
 Facility Name: TEXAS INSTRUMENTS INC  
 Facility Address: 2185 PARK BLVD  
 Facility Address 2: Not reported  
 Facility City: PALO ALTO  
 Facility County: 43  
 Facility State: CA  
 Facility Zip: 94306

Map ID  
 Direction  
 Distance  
 Elevation

MAP FINDINGS

Site

Database(s) EDR ID Number  
 EPA ID Number

**U128**      **1X GEORGE MCDONALD**  
**NW**        **2183 PARK BOULEVARD**  
**1/8-1/4**    **PALO ALTO, CA 94306**  
**0.213 mi.**  
**1126 ft.**    **Site 2 of 8 in cluster U**

**HAZNET**    **S112847916**  
**HWTS**      **N/A**

**Relative:**  
**Higher**  
**Actual:**  
**35 ft.**

**HAZNET:**  
 Name: 1X GEORGE MCDONALD  
 Address: 2183 PARK BOULEVARD  
 Address 2: Not reported  
 City,State,Zip: PALO ALTO, CA 943060000  
 Year: 1993  
 Gepaid: CAC000857984  
 Contact: GEORGE MCDONALD/OWNER  
 Telephone: 4153266750  
 Mailing Name: Not reported  
 Mailing Address: PO BOX 60233 A  
 Gen County: 43  
 Waste Category: Other empty containers 30 gallons or more  
 TSD EPA ID: CAD009466392  
 TSD County: 07  
 Disposal Method: Recycler  
 Tons: 0.5

**Additional Info:**  
 Year: 1993  
 Shipment Date: 19930107  
 Creation Date: 9/5/1995 0:00:00  
 Receipt Date: 19930108  
 Manifest ID: 92698439  
 Gen EPA ID: CAC000857984  
 Trans EPA ID: CAD980675128  
 Trans Name: Not reported  
 Trans 2 EPA ID: Not reported  
 Trans 2 Name: Not reported  
 TSDF EPA ID: CAD083166728  
 Trans Name: Not reported  
 TSDF Alt EPA ID: Not reported  
 TSDF Alt Name: Not reported  
 Waste Code: 223  
 RCRA Code: Not reported  
 Meth Code: R01  
 Quantity Tons: 0.1668  
 Waste Quantity: 40  
 Quantity Unit: G  
 Additional Code 1: Not reported  
 Additional Code 2: Not reported  
 Additional Code 3: Not reported  
 Additional Code 4: Not reported  
 Additional Code 5: Not reported

Year: 1993  
 Shipment Date: 19930104  
 Creation Date: 9/5/1995 0:00:00  
 Receipt Date: 19930108  
 Manifest ID: 92698442  
 Gen EPA ID: CAC000857984  
 Trans EPA ID: CAD982471591  
 Trans Name: Not reported  
 Trans 2 EPA ID: Not reported

Map ID  
Direction  
Distance  
Elevation

MAP FINDINGS

Site

Database(s)

EDR ID Number  
EPA ID Number

1X GEORGE MCDONALD (Continued)

S112847916

Trans 2 Name: Not reported  
TSDF EPA ID: CAD009466392  
Trans Name: Not reported  
TSDF Alt EPA ID: Not reported  
TSDF Alt Name: Not reported  
Waste Code: 512  
RCRA Code: Not reported  
Meth Code: R01  
Quantity Tons: 0.5  
Waste Quantity: 1000  
Quantity Unit: P  
Additional Code 1: Not reported  
Additional Code 2: Not reported  
Additional Code 3: Not reported  
Additional Code 4: Not reported  
Additional Code 5: Not reported

Name: 1X GEORGE MCDONALD  
Address: 2183 PARK BOULEVARD  
Address 2: Not reported  
City,State,Zip: PALO ALTO, CA 943060000  
Year: 1993  
Gepaid: CAC000857984  
Contact: GEORGE MCDONALD/OWNER  
Telephone: 4153266750  
Mailing Name: Not reported  
Mailing Address: PO BOX 60233 A  
Gen County: 43  
Waste Category: Unspecified oil-containing waste  
TSD EPA ID: CAD083166728  
TSD County: 50  
Disposal Method: Recycler  
Tons: 0.1668

Additional Info:  
Year: 1993  
Shipment Date: 19930107  
Creation Date: 9/5/1995 0:00:00  
Receipt Date: 19930108  
Manifest ID: 92698439  
Gen EPA ID: CAC000857984  
Trans EPA ID: CAD980675128  
Trans Name: Not reported  
Trans 2 EPA ID: Not reported  
Trans 2 Name: Not reported  
TSDF EPA ID: CAD083166728  
Trans Name: Not reported  
TSDF Alt EPA ID: Not reported  
TSDF Alt Name: Not reported  
Waste Code: 223  
RCRA Code: Not reported  
Meth Code: R01  
Quantity Tons: 0.1668  
Waste Quantity: 40  
Quantity Unit: G  
Additional Code 1: Not reported  
Additional Code 2: Not reported

Map ID  
Direction  
Distance  
Elevation

MAP FINDINGS

Site

Database(s)

EDR ID Number  
EPA ID Number

**1X GEORGE MCDONALD (Continued)**

**S112847916**

Additional Code 3: Not reported  
Additional Code 4: Not reported  
Additional Code 5: Not reported  
  
Year: 1993  
Shipment Date: 19930104  
Creation Date: 9/5/1995 0:00:00  
Receipt Date: 19930108  
Manifest ID: 92698442  
Gen EPA ID: CAC000857984  
Trans EPA ID: CAD982471591  
Trans Name: Not reported  
Trans 2 EPA ID: Not reported  
Trans 2 Name: Not reported  
TSDf EPA ID: CAD009466392  
Trans Name: Not reported  
TSDf Alt EPA ID: Not reported  
TSDf Alt Name: Not reported  
Waste Code: 512  
RCRA Code: Not reported  
Meth Code: R01  
Quantity Tons: 0.5  
Waste Quantity: 1000  
Quantity Unit: P  
Additional Code 1: Not reported  
Additional Code 2: Not reported  
Additional Code 3: Not reported  
Additional Code 4: Not reported  
Additional Code 5: Not reported

**HWTS:**

Name: 1X GEORGE MCDONALD  
Address: 2183 PARK BOULEVARD  
Address 2: Not reported  
City,State,Zip: PALO ALTO, CA 943060000  
EPA ID: CAC000857984  
Inactive Date: 10/25/2000  
Create Date: 11/30/1992  
Last Act Date: 10/25/2000  
Mailing Name: Not reported  
Mailing Address: PO BOX 60233 A  
Mailing Address 2: Not reported  
Mailing City,State,Zip: PALO ALTO, CA 943060000  
Owner Name: GEORGE MCDONALD  
Owner Address: --  
Owner Address 2: Not reported  
Owner City,State,Zip: --, 99 --  
Contact Name: GEORGE MCDONALD/OWNER  
Contact Address: --  
Contact Address 2: Not reported  
City,State,Zip: --, 99 --

MAP FINDINGS

Map ID  
 Direction  
 Distance  
 Elevation

Site

Database(s)

EDR ID Number  
 EPA ID Number

**U129**      **MCDONALD ENGINEERING**  
**NW**        **2183 PARK BLVD**  
**1/8-1/4**    **PALO ALTO, CA 94303**  
**0.213 mi.**  
**1126 ft.**    **Site 3 of 8 in cluster U**

**SWEEPS UST**    **S106929260**  
**N/A**

**Relative:**      **SWEEPS UST:**  
**Higher**        Name:                    MCDONALD ENGINEERING  
 Address:            2183 PARK BLVD  
 City:                PALO ALTO  
 Status:              Not reported  
 Comp Number:      9007  
 Number:             Not reported  
 Board Of Equalization: Not reported  
 Referral Date:     Not reported  
 Action Date:       Not reported  
 Created Date:      Not reported  
 Owner Tank Id:     Not reported  
 SWRCB Tank Id:    43-006-009007-000001  
 Tank Status:       Not reported  
 Capacity:           1000  
 Active Date:       Not reported  
 Tank Use:           M.V. FUEL  
 STG:                 PRODUCT  
 Content:            REG UNLEADED  
 Number Of Tanks:   1

**U130**      **ADELPHI TECHNOLOGY INC**  
**NW**        **2181 PARK BLVD**  
**1/8-1/4**    **PALO ALTO, CA 94306**  
**0.213 mi.**  
**1126 ft.**    **Site 4 of 8 in cluster U**

**HWTS**        **S124566381**  
**N/A**

**Relative:**      **HWTS:**  
**Higher**        Name:                    ADELPHI TECHNOLOGY INC  
 Address:            2181 PARK BLVD  
 Address 2:           Not reported  
 City,State,Zip:     PALO ALTO, CA 943060000  
 EPA ID:              CAC002312945  
 Inactive Date:      03/18/2003  
 Create Date:        03/06/2002  
 Last Act Date:      03/06/2002  
 Mailing Name:       Not reported  
 Mailing Address:    2181 PARK BLVD  
 Mailing Address 2:   Not reported  
 Mailing City,State,Zip: PALO ALTO, CA 943060000  
 Owner Name:        ALDEPHI TECHNOLOGY INC  
 Owner Address:     2181 PARK BLVD  
 Owner Address 2:    Not reported  
 Owner City,State,Zip: PALO ALTO, CA 943060000  
 Contact Name:       TED CREMER-SCIENCTIST EXT 16  
 Contact Address:    2181 PARK BLVD  
 Contact Address 2:   Not reported  
 City,State,Zip:     PALO ALTO, CA 943060000



MAP FINDINGS

Map ID  
 Direction  
 Distance  
 Elevation

Site

Database(s)

EDR ID Number  
 EPA ID Number

**U131**      **PSC**  
**NW**        **2181 PARK BLVD**  
**1/8-1/4**    **PALO ALTO, CA 94306**  
**0.213 mi.**  
**1126 ft.**    **Site 5 of 8 in cluster U**

**HWTS**    **S124598952**  
               **N/A**

**Relative:**  
**Higher**  
**Actual:**  
**35 ft.**

**HWTS:**  
 Name: PSC  
 Address: 2181 PARK BLVD  
 Address 2: Not reported  
 City,State,Zip: PALO ALTO, CA 94306  
 EPA ID: CAC002636244  
 Inactive Date: 04/28/2009  
 Create Date: 10/29/2008  
 Last Act Date: 05/18/2009  
 Mailing Name: Not reported  
 Mailing Address: 2181 PARK BLVD  
 Mailing Address 2: Not reported  
 Mailing City,State,Zip: PALO ALTO, CA 94306  
 Owner Name: PSC  
 Owner Address: 2181 PARK BLVD  
 Owner Address 2: Not reported  
 Owner City,State,Zip: PALO ALTO, CA 94306  
 Contact Name: DAVID BOYERS  
 Contact Address: 2181 PARK BLVD  
 Contact Address 2: Not reported  
 City,State,Zip: PALO ALTO, CA 94306

**U132**      **GEORGE MCDONALD ENGINEERING CO**  
**NW**        **2179 PARK BLVD**  
**1/8-1/4**    **PALO ALTO, CA 94306**  
**0.214 mi.**  
**1128 ft.**    **Site 6 of 8 in cluster U**

**HIST UST**    **U001595956**  
                   **N/A**

**Relative:**  
**Higher**  
**Actual:**  
**35 ft.**

**HIST UST:**  
 Name: GEORGE MCDONALD ENGINEERING CO  
 Address: 2179 PARK BLVD  
 City,State,Zip: PALO ALTO, CA 94306  
 File Number: Not reported  
 URL: Not reported  
 Region: STATE  
 Facility ID: 00000009007  
 Facility Type: Other  
 Other Type: CONSTRUCTION  
 Contact Name: GEORGE MCDONALD  
 Telephone: 4153266750  
 Owner Name: GEORGE MCDONALD ENGINEERING CO  
 Owner Address: 2179-83 PARK BLVD.  
 Owner City,St,Zip: PALO ALTO, CA 94306  
 Total Tanks: 0002  
  
 Tank Num: 001  
 Container Num: 1-79  
 Year Installed: 1979  
 Tank Capacity: 00001000  
 Tank Used for: PRODUCT  
 Type of Fuel: UNLEADED  
 Container Construction Thickness: Not reported  
 Leak Detection: Stock Inventor

Map ID  
Direction  
Distance  
Elevation

MAP FINDINGS

Site

Database(s)

EDR ID Number  
EPA ID Number

**GEORGE MCDONALD ENGINEERING CO (Continued)**

**U001595956**

Tank Num: 002  
Container Num: 1  
Year Installed: 1981  
Tank Capacity: 00001000  
Tank Used for: PRODUCT  
Type of Fuel: UNLEADED  
Container Construction Thickness: Not reported  
Leak Detection: Stock Inventor

**U133  
NW  
1/8-1/4  
0.214 mi.  
1128 ft.**

**GEORGE MCDONALD ENGINEERING CO  
2179 PARK BLVD  
PALO ALTO, CA 94306  
Site 7 of 8 in cluster U**

**CA FID UST S101623430  
N/A**

**Relative:  
Higher  
Actual:  
35 ft.**

CA FID UST:  
Facility ID: 43012192  
Regulated By: UTNKA  
Regulated ID: 00009007  
Cortese Code: Not reported  
SIC Code: Not reported  
Facility Phone: 4153266750  
Mail To: Not reported  
Mailing Address: P O BOX 11233 STA A  
Mailing Address 2: Not reported  
Mailing City,St,Zip: PALO ALTO 94306  
Contact: Not reported  
Contact Phone: Not reported  
DUNs Number: Not reported  
NPDES Number: Not reported  
EPA ID: Not reported  
Comments: Not reported  
Status: Active

**V134  
SSE  
1/8-1/4  
0.215 mi.  
1134 ft.**

**HOHBACK  
216 PAGE MILL  
PALO ALTO, CA  
Site 1 of 2 in cluster V**

**HIST CORTESE S101309091  
N/A**

**Relative:  
Higher  
Actual:  
30 ft.**

HIST CORTESE:  
edr\_fname: HOHBACK  
edr\_fadd1: 216 PAGE MILL  
City,State,Zip: PALO ALTO, CA  
Region: CORTESE  
Facility County Code: 43  
Reg By: LTNKA  
Reg Id: 43-0703

MAP FINDINGS

Map ID  
Direction  
Distance  
Elevation

Site

Database(s)

EDR ID Number  
EPA ID Number

**W135**      **SCOTT S PYON DDS INC**  
**WSW**      **405 CAMBRIDGE AV**  
**1/8-1/4**    **PALO ALTO, CA 94306**  
**0.216 mi.**  
**1142 ft.**    **Site 1 of 7 in cluster W**

**CERS HAZ WASTE**    **S112346640**  
**CUPA Listings**      **N/A**

**Relative:**  
**Higher**  
**Actual:**  
**38 ft.**

CERS HAZ WASTE:  
Name: SCOTT S PYON DDS INC  
Address: 405 CAMBRIDGE AV  
City,State,Zip: PALO ALTO, CA 94306  
Site ID: 65880  
CERS ID: 10352671  
CERS Description: Hazardous Waste Generator

Evaluation:  
Eval General Type: Compliance Evaluation Inspection  
Eval Date: 03-08-2016  
Violations Found: No  
Eval Type: Routine done by local agency  
Eval Notes: Facility is general dentistry practice. X-Rays are developed using a peri-pro table top developer. Spent fixer is placed in labeled 2 gallon container. Per Dr. Pyon, generate 1-2 qt fixer per year. Sterilization through steam-pressure autoclave and/or temp only oven. high level disinfection of instruments prior to oven done through use of enzymatic solution (no other chemistry). Product Sani-Soak. Dr. indicated that no tarter control or bridge cleaning done onsite. use no periacetic acid or other low pH cleaning solutions. Amalgam from fillings removed and from chair traps to small container. Have not disposed of in years. Have liquid amalgam trap on vacuum and water evac lines. Serviced annually by Rebac/Prisitne Environmental Lead backings from bites are currently collected in box next to processor. THESE ITEMS MAY BE MANGED AS SCRAP METAL WHEN DISPOSAL NEEDED. One man shop, discussed container management, inspections. G023C: 2 gallon container of spent fix was [Truncated]  
Eval Division: Santa Clara County Environmental Health  
Eval Program: HW  
Eval Source: CERS

Affiliation:  
Affiliation Type Desc: CUPA District  
Entity Name: Santa Clara County Environmental Health  
Entity Title: Not reported  
Affiliation Address: 1555 Berger Drive, Suite 300  
Affiliation City: San Jose  
Affiliation State: CA  
Affiliation Country: Not reported  
Affiliation Zip: 95112-2716  
Affiliation Phone: (408) 918-3400

Affiliation Type Desc: Legal Owner  
Entity Name: PYON, SCOTT  
Entity Title: Not reported  
Affiliation Address: 405 CAMBRIDGE AV  
Affiliation City: PALO ALTO  
Affiliation State: CA  
Affiliation Country: United States  
Affiliation Zip: 94306  
Affiliation Phone: (650) 326-6384

Map ID  
Direction  
Distance  
Elevation

MAP FINDINGS

Site

Database(s)

EDR ID Number  
EPA ID Number

**SCOTT S PYON DDS INC (Continued)**

**S112346640**

Affiliation Type Desc: Parent Corporation  
Entity Name: SCOTT S PYON DDS INC  
Entity Title: Not reported  
Affiliation Address: Not reported  
Affiliation City: Not reported  
Affiliation State: Not reported  
Affiliation Country: Not reported  
Affiliation Zip: Not reported  
Affiliation Phone: Not reported

Affiliation Type Desc: Facility Mailing Address  
Entity Name: Mailing Address  
Entity Title: Not reported  
Affiliation Address: 405 CAMBRIDGE AV  
Affiliation City: PALO ALTO  
Affiliation State: CA  
Affiliation Country: Not reported  
Affiliation Zip: 94306  
Affiliation Phone: Not reported

**CUPA SANTA CLARA:**

Name: SCOTT S PYON DDS INC  
Address: 405 CAMBRIDGE AV  
City,State,Zip: PALO ALTO, CA 94306  
Region: SANTA CLARA  
PE#: 2271  
Program Description: SILVER WASTE ONLY <100 KG/MO  
Latitude: 37.42004  
Longitude: -122.141579  
Record ID: PR0387566  
Facility ID: FA0263117

**W136** **BENSON L. KANEMOTO D.D.S.**  
**WSW** **409 CAMBRIDGE AV**  
**1/8-1/4** **PALO ALTO, CA 94306**  
**0.216 mi.**  
**1142 ft.** **Site 2 of 7 in cluster W**

**CERS HAZ WASTE** **S121767923**  
**CERS** **N/A**

**Relative:** CERS HAZ WASTE:  
**Higher** Name: BENSON L. KANEMOTO D.D.S.  
Address: 409 CAMBRIDGE AV  
**Actual:** City,State,Zip: PALO ALTO, CA 94306  
**38 ft.** Site ID: 366720  
CERS ID: 10078297  
CERS Description: Hazardous Waste Generator

**CERS:**  
Name: BENSON L. KANEMOTO D.D.S.  
Address: 409 CAMBRIDGE AV  
City,State,Zip: PALO ALTO, CA 94306  
Site ID: 366720  
CERS ID: 10078297  
CERS Description: Chemical Storage Facilities

**Evaluation:**  
Eval General Type: Compliance Evaluation Inspection

Map ID  
Direction  
Distance  
Elevation

MAP FINDINGS

Site

Database(s)

EDR ID Number  
EPA ID Number

**BENSON L. KANEMOTO D.D.S. (Continued)**

**S121767923**

Eval Date: 04-13-2016  
Violations Found: No  
Eval Type: Routine done by local agency  
Eval Notes: CERS inspection. EA  
Eval Division: Palo Alto City Fire Department  
Eval Program: HMRRP  
Eval Source: CERS

Eval General Type: Compliance Evaluation Inspection  
Eval Date: 03-14-2017  
Violations Found: No  
Eval Type: Routine done by local agency  
Eval Notes: CERS insp.  
Eval Division: Palo Alto City Fire Department  
Eval Program: HMRRP  
Eval Source: CERS

**Affiliation:**

Affiliation Type Desc: Operator  
Entity Name: KRIS HAMAMOTO  
Entity Title: Not reported  
Affiliation Address: Not reported  
Affiliation City: Not reported  
Affiliation State: Not reported  
Affiliation Country: Not reported  
Affiliation Zip: Not reported  
Affiliation Phone: (650) 326-6319

Affiliation Type Desc: CUPA District  
Entity Name: Santa Clara County Environmental Health  
Entity Title: Not reported  
Affiliation Address: 1555 Berger Drive, Suite 300  
Affiliation City: San Jose  
Affiliation State: CA  
Affiliation Country: Not reported  
Affiliation Zip: 95112-2716  
Affiliation Phone: (408) 918-3400

Affiliation Type Desc: Legal Owner  
Entity Name: KRIS HAMAMOTO  
Entity Title: Not reported  
Affiliation Address: Not reported  
Affiliation City: PALO ALTO  
Affiliation State: CA  
Affiliation Country: United States  
Affiliation Zip: 94306  
Affiliation Phone: (650) 326-6319

Affiliation Type Desc: Parent Corporation  
Entity Name: KRIS S HAMAMOTO D.D.S.  
Entity Title: Not reported  
Affiliation Address: Not reported  
Affiliation City: Not reported  
Affiliation State: Not reported  
Affiliation Country: Not reported  
Affiliation Zip: Not reported  
Affiliation Phone: Not reported

Map ID  
Direction  
Distance  
Elevation

MAP FINDINGS

Site

Database(s)

EDR ID Number  
EPA ID Number

**BENSON L. KANEMOTO D.D.S. (Continued)**

**S121767923**

Affiliation Type Desc: Environmental Contact  
Entity Name: KRIS HAMAMOTO  
Entity Title: Not reported  
Affiliation Address: 409 CAMBRIDGE AV  
Affiliation City: PALO ALTO  
Affiliation State: CA  
Affiliation Country: Not reported  
Affiliation Zip: 94306  
Affiliation Phone: Not reported

**W137**  
**WSW**  
**1/8-1/4**  
**0.216 mi.**  
**1142 ft.**

**JEFFREY H SANTOS DDS**  
**409 CAMBRIDGE AV**  
**PALO ALTO, CA 94306**

**CUPA Listings S121469136**  
**N/A**

**Site 3 of 7 in cluster W**

**Relative:**  
**Higher**  
**Actual:**  
**38 ft.**

CUPA SANTA CLARA:  
Name: JEFFREY H SANTOS DDS  
Address: 409 CAMBRIDGE AV  
City,State,Zip: PALO ALTO, CA 94306  
Region: SANTA CLARA  
PE#: 2271  
Program Description: SILVER WASTE ONLY <100 KG/MO  
Latitude: 37.427093  
Longitude: -122.145336  
Record ID: PR0314285  
Facility ID: FA0204798

**W138**  
**WSW**  
**1/8-1/4**  
**0.216 mi.**  
**1142 ft.**

**SCOTT S PYON DDS**  
**405 CAMBRIDGE AVE**  
**PALO ALTO, CA 94306**

**HWTS S124885235**  
**N/A**

**Site 4 of 7 in cluster W**

**Relative:**  
**Higher**  
**Actual:**  
**38 ft.**

HWTS:  
Name: SCOTT S PYON DDS  
Address: 405 CAMBRIDGE AVE  
Address 2: Not reported  
City,State,Zip: PALO ALTO, CA 94306  
EPA ID: CAL000362126  
Inactive Date: 06/30/2016  
Create Date: 03/24/2011  
Last Act Date: 01/12/2017  
Mailing Name: Not reported  
Mailing Address: 405 CAMBRIDGE AVE  
Mailing Address 2: Not reported  
Mailing City,State,Zip: PALO ALTO, CA 943060000  
Owner Name: SCOTT S PYON DDS INC  
Owner Address: 405 CAMBRIDGE AVE  
Owner Address 2: Not reported  
Owner City,State,Zip: PALO ALTO, CA 943060000  
Contact Name: SCOTT PYON  
Contact Address: 405 CAMBRIDGE AVE  
Contact Address 2: Not reported  
City,State,Zip: PALO ALTO, CA 94306

Map ID  
 Direction  
 Distance  
 Elevation

MAP FINDINGS

Site

Database(s)

EDR ID Number  
 EPA ID Number

**SCOTT S PYON DDS (Continued)**

**S124885235**

NAICS:  
 EPA ID: CAL000362126  
 Create Date: 2011-03-24 15:16:42  
 NAICS Code: 62121  
 NAICS Description: Offices of Dentists  
 Issued EPA ID Date: 2011-03-24 15:16:42  
 Inactive Date: 2016-06-30 00:00:00  
 Facility Name: SCOTT S PYON DDS  
 Facility Address: 405 CAMBRIDGE AVE  
 Facility Address 2: Not reported  
 Facility City: PALO ALTO  
 Facility County: 43  
 Facility State: CA  
 Facility Zip: 94306

**W139**  
**WSW**  
**1/8-1/4**  
**0.216 mi.**  
**1142 ft.**

**ELLIOT SINGER DMD**  
**407 CAMBRIDGE AV**  
**PALO ALTO, CA 94306**

**CERS HAZ WASTE** **S112345748**  
**CUPA Listings** **N/A**

**Site 5 of 7 in cluster W**

**Relative:**  
**Higher**  
**Actual:**  
**38 ft.**

CERS HAZ WASTE:  
 Name: ELLIOT SINGER DMD  
 Address: 407 CAMBRIDGE AV  
 City,State,Zip: PALO ALTO, CA 94306  
 Site ID: 28094  
 CERS ID: 10352680  
 CERS Description: Hazardous Waste Generator

Evaluation:  
 Eval General Type: Compliance Evaluation Inspection  
 Eval Date: 03-08-2016  
 Violations Found: No  
 Eval Type: Routine done by local agency  
 Eval Notes: Facility is general and cosmetic dental practice. Switched from photo to digital x-rays approximately 3 years prior. Have amalgam trap on vacuum and sink lines. Serviced by PhotoWaste (last service Sept 2015) Chairside sink strainers are containerized in bucket and removed with trap service. Sterilization using only steam/pressure autoclave (SciCon). No cold/chemical sterilization. Sterilizer is sent offsite for maintenance and cleaning as needed. Disinfection of surfaces conducted using pre-impregnated Caviwipes Tarter control and other scale type cleaning using enzymatic tablets in water within a ultrasonic unit. Dispense lidicane with syringe and used carpules disposed of as sharps. Facility no longer generates hazardous waste (except universal waste amalgam). Will be removed from routine regulation by this Department. email: ellioticsinger@gmail.com  
 Eval Division: Santa Clara County Environmental Health  
 Eval Program: HW  
 Eval Source: CERS

Affiliation:  
 Affiliation Type Desc: CUPA District  
 Entity Name: Santa Clara County Environmental Health  
 Entity Title: Not reported  
 Affiliation Address: 1555 Berger Drive, Suite 300

Map ID  
Direction  
Distance  
Elevation

MAP FINDINGS

Site

Database(s)

EDR ID Number  
EPA ID Number

**ELLIOT SINGER DMD (Continued)**

**S112345748**

Affiliation City: San Jose  
Affiliation State: CA  
Affiliation Country: Not reported  
Affiliation Zip: 95112-2716  
Affiliation Phone: (408) 918-3400

Affiliation Type Desc: Facility Mailing Address  
Entity Name: Mailing Address  
Entity Title: Not reported  
Affiliation Address: 407 CAMBRIDGE AV  
Affiliation City: PALO ALTO  
Affiliation State: CA  
Affiliation Country: Not reported  
Affiliation Zip: 94306  
Affiliation Phone: Not reported

Affiliation Type Desc: Legal Owner  
Entity Name: SINGER, ELLIOT DMD  
Entity Title: Not reported  
Affiliation Address: 407 CAMBRIDGE AV  
Affiliation City: PALO ALTO  
Affiliation State: CA  
Affiliation Country: United States  
Affiliation Zip: 94306  
Affiliation Phone: (650) 329-9124

Affiliation Type Desc: Parent Corporation  
Entity Name: ELLIOT SINGER DMD  
Entity Title: Not reported  
Affiliation Address: Not reported  
Affiliation City: Not reported  
Affiliation State: Not reported  
Affiliation Country: Not reported  
Affiliation Zip: Not reported  
Affiliation Phone: Not reported

**CUPA SANTA CLARA:**

Name: ELLIOT SINGER DMD  
Address: 407 CAMBRIDGE AV  
City, State, Zip: PALO ALTO, CA 94306  
Region: SANTA CLARA  
PE#: 2240  
Program Description: GENERATES < 10 GAL/YR  
Latitude: 37.4269509  
Longitude: -122.1456561  
Record ID: PR0395675  
Facility ID: FA0268109



Map ID  
Direction  
Distance  
Elevation

MAP FINDINGS

Site

Database(s)

EDR ID Number  
EPA ID Number

**W140**     **JEFFREY H SANTOS DDS**  
**WSW**     **409 CAMBRIDGE AVE**  
**1/8-1/4**   **PALO ALTO, CA 94306**  
**0.216 mi.**  
**1142 ft.**   **Site 6 of 7 in cluster W**

**HAZNET**   **S123616987**  
**HWTS**     **N/A**

**Relative:**  
**Higher**

**Actual:**  
**38 ft.**

**HAZNET:**  
Name:                     JEFFREY H SANTOS DDS  
Address:                 409 CAMBRIDGE AVE  
Address 2:               Not reported  
City,State,Zip:         PALO ALTO, CA 943061614  
Year:                      2004  
Gepaid:                   CAL000057153  
Contact:                  JEFFREY SANTOS  
Telephone:               6503227716  
Mailing Name:           Not reported  
Mailing Address:       409 CAMBRIDGE AVE  
Gen County:              43  
Waste Category:        Photochemicals/photoprocessing waste  
TSD EPA ID:              CA0000084517  
TSD County:              34  
Disposal Method:       Transfer Station  
Tons:                      0.015

**Additional Info:**  
Year:                      2004  
Shipment Date:         20040901  
Creation Date:          3/16/2007 18:31:12  
Receipt Date:           20040910  
Manifest ID:             23732603  
Gen EPA ID:              CAL000057153  
Trans EPA ID:            TXR000050930  
Trans Name:              SAFETY-KLEEN SYSTEMS INC  
Trans 2 EPA ID:         Not reported  
Trans 2 Name:            Not reported  
TSDF EPA ID:            CA0000084517  
Trans Name:              SAFETY-KLEEN SYSTEMS INC  
TSDF Alt EPA ID:        CA0000084517  
TSDF Alt Name:         Not reported  
Waste Code:              541  
RCRA Code:              D011  
Meth Code:               H01  
Quantity Tons:           0.015  
Waste Quantity:         30  
Quantity Unit:           P  
Additional Code 1:       Not reported  
Additional Code 2:       Not reported  
Additional Code 3:       Not reported  
Additional Code 4:       Not reported  
Additional Code 5:       Not reported

Name:                      JEFFREY H SANTOS DDS  
Address:                   409 CAMBRIDGE AVE  
Address 2:                Not reported  
City,State,Zip:         PALO ALTO, CA 943061614  
Year:                      2003  
Gepaid:                   CAL000057153  
Contact:                  JEFFREY SANTOS  
Telephone:               6503227716

Map ID  
Direction  
Distance  
Elevation

MAP FINDINGS

Site

Database(s)

EDR ID Number  
EPA ID Number

**JEFFREY H SANTOS DDS (Continued)**

**S123616987**

Mailing Name: Not reported  
Mailing Address: 409 CAMBRIDGE AVE  
Gen County: 43  
Waste Category: Photochemicals/photoprocessing waste  
TSD EPA ID: CA0000084517  
TSD County: 34  
Disposal Method: Transfer Station  
Tons: 0.19182

Additional Info:

Year: 2003  
Shipment Date: 20031015  
Creation Date: 8/3/2004 15:02:31  
Receipt Date: 20031017  
Manifest ID: 22511670  
Gen EPA ID: CAL000057153  
Trans EPA ID: TXR000050930  
Trans Name: SAFETY-KLEEN SYSTEMS INC  
Trans 2 EPA ID: Not reported  
Trans 2 Name: Not reported  
TSD EPA ID: CA0000084517  
Trans Name: SAFETY-KLEEN SYSTEMS INC  
TSD EPA ID: CA0000084517  
TSD EPA Alt Name: Not reported  
Waste Code: 541  
RCRA Code: D011  
Meth Code: H01  
Quantity Tons: 0.1251  
Waste Quantity: 30  
Quantity Unit: G  
Additional Code 1: Not reported  
Additional Code 2: Not reported  
Additional Code 3: Not reported  
Additional Code 4: Not reported  
Additional Code 5: Not reported

Year: 2003  
Shipment Date: 20030710  
Creation Date: 7/26/2004 18:31:36  
Receipt Date: 20030715  
Manifest ID: 22058511  
Gen EPA ID: CAL000057153  
Trans EPA ID: TXR000050930  
Trans Name: Not reported  
Trans 2 EPA ID: Not reported  
Trans 2 Name: Not reported  
TSD EPA ID: CA0000084517  
Trans Name: Not reported  
TSD EPA Alt ID: CA0000084517  
TSD EPA Alt Name: Not reported  
Waste Code: 541  
RCRA Code: D011  
Meth Code: H01  
Quantity Tons: 0.06672  
Waste Quantity: 16  
Quantity Unit: G  
Additional Code 1: Not reported  
Additional Code 2: Not reported

Map ID  
Direction  
Distance  
Elevation

MAP FINDINGS

Site

Database(s)

EDR ID Number  
EPA ID Number

**JEFFREY H SANTOS DDS (Continued)**

**S123616987**

Additional Code 3: Not reported  
Additional Code 4: Not reported  
Additional Code 5: Not reported

Name: JEFFREY H SANTOS DDS  
Address: 409 CAMBRIDGE AVE  
Address 2: Not reported  
City, State, Zip: PALO ALTO, CA 943061614  
Year: 1993  
Gepaid: CAL000057153  
Contact: JEFFREY SANTOS  
Telephone: 6503227716  
Mailing Name: Not reported  
Mailing Address: 409 CAMBRIDGE AVE  
Gen County: 43  
Waste Category: Photochemicals/photoprocessing waste  
TSD EPA ID: CAD003963592  
TSD County: 43  
Disposal Method: Recycler  
Tons: 0.0625

**Additional Info:**

Year: 1993  
Shipment Date: 19930114  
Creation Date: 9/5/1995 0:00:00  
Receipt Date: 19930114  
Manifest ID: 92240337  
Gen EPA ID: CAL000057153  
Trans EPA ID: CAD003963592  
Trans Name: Not reported  
Trans 2 EPA ID: Not reported  
Trans 2 Name: Not reported  
TSD EPA ID: CAD003963592  
Trans Name: Not reported  
TSD Alt EPA ID: Not reported  
TSD Alt Name: Not reported  
Waste Code: 541  
RCRA Code: Not reported  
Meth Code: R01  
Quantity Tons: 0.0625  
Waste Quantity: 15  
Quantity Unit: G  
Additional Code 1: Not reported  
Additional Code 2: Not reported  
Additional Code 3: Not reported  
Additional Code 4: Not reported  
Additional Code 5: Not reported

Name: JEFFREY H SANTOS DDS  
Address: 409 CAMBRIDGE AVE  
Address 2: Not reported  
City, State, Zip: PALO ALTO, CA 943061614  
Year: 2002  
Gepaid: CAL000057153  
Contact: JEFFREY SANTOS  
Telephone: 6503227716

Map ID  
Direction  
Distance  
Elevation

MAP FINDINGS

Site

Database(s)

EDR ID Number  
EPA ID Number

**JEFFREY H SANTOS DDS (Continued)**

**S123616987**

Mailing Name: Not reported  
Mailing Address: 409 CAMBRIDGE AVE  
Gen County: 43  
Waste Category: Photochemicals/photoprocessing waste  
TSD EPA ID: CA0000084517  
TSD County: 34  
Disposal Method: Transfer Station  
Tons: 0.1251

Additional Info:  
Year: 2002  
Shipment Date: 20020501  
Creation Date: 7/29/2002 18:40:54  
Receipt Date: 20020507  
Manifest ID: 21558246  
Gen EPA ID: CAL000057153  
Trans EPA ID: SCR000075150  
Trans Name: Not reported  
Trans 2 EPA ID: Not reported  
Trans 2 Name: Not reported  
TSD EPA ID: CA0000084517  
Trans Name: Not reported  
TSD EPA ID: Not reported  
TSD EPA Name: Not reported  
Waste Code: 541  
RCRA Code: D011  
Meth Code: H01  
Quantity Tons: 0.1251  
Waste Quantity: 30  
Quantity Unit: G  
Additional Code 1: Not reported  
Additional Code 2: Not reported  
Additional Code 3: Not reported  
Additional Code 4: Not reported  
Additional Code 5: Not reported

HWTS:  
Name: JEFFREY H SANTOS DDS  
Address: 409 CAMBRIDGE AVE  
Address 2: Not reported  
City,State,Zip: PALO ALTO, CA 943061614  
EPA ID: CAL000057153  
Inactive Date: 06/30/2008  
Create Date: 09/02/1994  
Last Act Date: 05/12/2009  
Mailing Name: Not reported  
Mailing Address: 409 CAMBRIDGE AVE  
Mailing Address 2: Not reported  
Mailing City,State,Zip: PALO ALTO, CA 943060000  
Owner Name: JEFFREY SANTOS  
Owner Address: 409 CAMBRIDGE AVE  
Owner Address 2: Not reported  
Owner City,State,Zip: PALO ALTO, CA 943061614  
Contact Name: JEFFREY SANTOS  
Contact Address: 409 CAMBRIDGE AVE  
Contact Address 2: Not reported

Map ID  
Direction  
Distance  
Elevation

MAP FINDINGS

Site

Database(s)

EDR ID Number  
EPA ID Number

**JEFFREY H SANTOS DDS (Continued)**

**S123616987**

City,State,Zip: PALO ALTO, CA 943061614  
NAICS:  
EPA ID: CAL000057153  
Create Date: 2002-03-14 16:36:27  
NAICS Code: 62121  
NAICS Description: Offices of Dentists  
Issued EPA ID Date: 1994-09-02 00:00:00  
Inactive Date: 2008-06-30 00:00:00  
Facility Name: JEFFREY H SANTOS DDS  
Facility Address: 409 CAMBRIDGE AVE  
Facility Address 2: Not reported  
Facility City: PALO ALTO  
Facility County: 43  
Facility State: CA  
Facility Zip: 943061614

**W141  
WSW  
1/8-1/4  
0.216 mi.  
1142 ft.**

**ARTHUR W JONES DMD  
407 CAMBRIDGE AV  
PALO ALTO, CA 94306**

**CUPA Listings S121469134  
N/A**

**Site 7 of 7 in cluster W**

**Relative:  
Higher  
Actual:  
38 ft.**

CUPA SANTA CLARA:  
Name: ARTHUR W JONES DMD  
Address: 407 CAMBRIDGE AV  
City,State,Zip: PALO ALTO, CA 94306  
Region: SANTA CLARA  
PE#: 2271  
Program Description: SILVER WASTE ONLY <100 KG/MO  
Latitude: 37.427104  
Longitude: -122.145327  
Record ID: PR0317228  
Facility ID: FA0204792

**142  
ENE  
1/8-1/4  
0.217 mi.  
1145 ft.**

**FREEMAN, JOANNE  
2443 EMERSON ST  
PALO ALTO, CA 94301**

**HAZNET S117298451  
HWTS N/A**

**Relative:  
Lower  
Actual:  
27 ft.**

HAZNET:  
Name: FREEMAN, JOANNE  
Address: 2443 EMERSON ST  
Address 2: Not reported  
City,State,Zip: PALO ALTO, CA 943014221  
Year: 2013  
Gepaid: CAC002740180  
Contact: FREEMAN, JOANNE  
Telephone: 8057041668  
Mailing Name: Not reported  
Mailing Address: 2443 EMERSON ST  
Gen County: 43  
Waste Category: Asbestos containing waste  
TSD EPA ID: CAD981382732  
TSD County: 01

Map ID  
Direction  
Distance  
Elevation

MAP FINDINGS

Site

Database(s)

EDR ID Number  
EPA ID Number

**FREEMAN, JOANNE (Continued)**

**S117298451**

Disposal Method: Landfill Or Surface Impoundment That Will Be Closed As Landfill( To  
Include On-Site Treatment And/Or Stabilization)  
Tons: 0.4  
Additional Info:  
Year: 2013  
Shipment Date: 20130816  
Creation Date: 10/26/2013 22:15:06  
Receipt Date: 20130819  
Manifest ID: 011339215JJK  
Gen EPA ID: CAC002740180  
Trans EPA ID: CAR000050815  
Trans Name: PW STEPHENS ENVIRONMENTAL INC  
Trans 2 EPA ID: CAL000317320  
Trans 2 Name: UNIWASTE  
TSDf EPA ID: CAD981382732  
Trans Name: ALTAMONT LANDFILL  
TSDf Alt EPA ID: Not reported  
TSDf Alt Name: Not reported  
Waste Code: 151  
RCRA Code: Not reported  
Meth Code: H132  
Quantity Tons: 0.4  
Waste Quantity: 1  
Quantity Unit: Y  
Additional Code 1: Not reported  
Additional Code 2: Not reported  
Additional Code 3: Not reported  
Additional Code 4: Not reported  
Additional Code 5: Not reported

HWTS:  
Name: FREEMAN, JOANNE  
Address: 2443 EMERSON ST  
Address 2: Not reported  
City,State,Zip: PALO ALTO, CA 943014221  
EPA ID: CAC002740180  
Inactive Date: 11/11/2013  
Create Date: 08/12/2013  
Last Act Date: 11/12/2013  
Mailing Name: Not reported  
Mailing Address: 2443 EMERSON ST  
Mailing Address 2: Not reported  
Mailing City,State,Zip: PALO ALTO, CA 943014221  
Owner Name: FREEMAN, JOANNE  
Owner Address: 2443 EMERSON ST  
Owner Address 2: Not reported  
Owner City,State,Zip: PALO ALTO, CA 943014221  
Contact Name: FREEMAN, JOANNE  
Contact Address: 2443 EMERSON ST  
Contact Address 2: Not reported  
City,State,Zip: PALO ALTO, CA 943014221

MAP FINDINGS

Map ID  
Direction  
Distance  
Elevation

Site

Database(s)

EDR ID Number  
EPA ID Number

**R143**      **WINDY HILL PV FOUR CM LLC**  
**SSW**        **445 SHERMAN AVE**  
**1/8-1/4**     **PALO ALTO, CA 94306**  
**0.219 mi.**  
**1156 ft.**    **Site 2 of 5 in cluster R**

**HAZNET**    **S123598818**  
**HWTS**        **N/A**

**Relative:**  
**Higher**  
**Actual:**  
**38 ft.**

**HAZNET:**  
Name: WINDY HILL PV FOUR CM LLC  
Address: 445 SHERMAN AVE  
Address 2: Not reported  
City,State,Zip: PALO ALTO, CA 94306  
Year: 2015  
Gepaid: CAC002822833  
Contact: ANGIE THIBODEAUX  
Telephone: 5105245466  
Mailing Name: Not reported  
Mailing Address: 2600 EL CAMINO RD  
Gen County: 43  
Waste Category: Asbestos containing waste  
TSD EPA ID: CAD980675276  
TSD County: 15  
Disposal Method: Landfill Or Surface Impoundment That Will Be Closed As Landfill( To Include On-Site Treatment And/Or Stabilization)  
Tons: 0.1

**Additional Info:**

Year: 2015  
Shipment Date: 20150723  
Creation Date: 1/7/2016 22:15:09  
Receipt Date: 20150727  
Manifest ID: 010191752JJK  
Gen EPA ID: CAC002822833  
Trans EPA ID: CAR000037283  
Trans Name: WORLD ENVIRONMENTAL & ENERGY INC  
Trans 2 EPA ID: Not reported  
Trans 2 Name: Not reported  
TSD EPA ID: CAD981382732  
Trans Name: ALTAMONT LANDFILL  
TSD EPA Alt EPA ID: Not reported  
TSD EPA Alt Name: Not reported  
Waste Code: 151  
RCRA Code: Not reported  
Meth Code: H132  
Quantity Tons: 6.9  
Waste Quantity: 30  
Quantity Unit: Y  
Additional Code 1: Not reported  
Additional Code 2: Not reported  
Additional Code 3: Not reported  
Additional Code 4: Not reported  
Additional Code 5: Not reported

Year: 2015  
Shipment Date: 20150810  
Creation Date: 10/6/2015 22:15:06  
Receipt Date: 20150817  
Manifest ID: 010191764JJK  
Gen EPA ID: CAC002822833  
Trans EPA ID: CAR000037283  
Trans Name: WORLD ENVIRONMENTAL & ENERGY INC

Map ID  
Direction  
Distance  
Elevation

MAP FINDINGS

Site

Database(s)

EDR ID Number  
EPA ID Number

**WINDY HILL PV FOUR CM LLC (Continued)**

**S123598818**

Trans 2 EPA ID:	Not reported
Trans 2 Name:	Not reported
TSDf EPA ID:	CAD981382732
Trans Name:	ALTAMONT LANDFILL
TSDf Alt EPA ID:	Not reported
TSDf Alt Name:	Not reported
Waste Code:	151
RCRA Code:	Not reported
Meth Code:	H132
Quantity Tons:	0.92
Waste Quantity:	4
Quantity Unit:	Y
Additional Code 1:	Not reported
Additional Code 2:	Not reported
Additional Code 3:	Not reported
Additional Code 4:	Not reported
Additional Code 5:	Not reported
Year:	2015
Shipment Date:	20150826
Creation Date:	11/3/2015 22:15:24
Receipt Date:	20150902
Manifest ID:	012796198JJK
Gen EPA ID:	CAC002822833
Trans EPA ID:	CAR000037283
Trans Name:	WORLD ENVIRONMENTAL & ENERGY INC
Trans 2 EPA ID:	Not reported
Trans 2 Name:	Not reported
TSDf EPA ID:	CAD981382732
Trans Name:	ALTAMONT LANDFILL
TSDf Alt EPA ID:	Not reported
TSDf Alt Name:	Not reported
Waste Code:	151
RCRA Code:	Not reported
Meth Code:	H132
Quantity Tons:	6.9
Waste Quantity:	30
Quantity Unit:	Y
Additional Code 1:	Not reported
Additional Code 2:	Not reported
Additional Code 3:	Not reported
Additional Code 4:	Not reported
Additional Code 5:	Not reported
Year:	2015
Shipment Date:	20150908
Creation Date:	11/6/2015 22:15:17
Receipt Date:	20150910
Manifest ID:	012796201JJK
Gen EPA ID:	CAC002822833
Trans EPA ID:	CAR000037283
Trans Name:	WORLD ENVIRONMENTAL & ENERGY INC
Trans 2 EPA ID:	Not reported
Trans 2 Name:	Not reported
TSDf EPA ID:	CAD982042475
Trans Name:	RECOLOGY HAY RD LANDFILL
TSDf Alt EPA ID:	Not reported



Map ID  
Direction  
Distance  
Elevation

MAP FINDINGS

Site

Database(s)

EDR ID Number  
EPA ID Number

**WINDY HILL PV FOUR CM LLC (Continued)**

**S123598818**

TSDf Alt Name:	Not reported
Waste Code:	151
RCRA Code:	Not reported
Meth Code:	H132
Quantity Tons:	4.6
Waste Quantity:	20
Quantity Unit:	Y
Additional Code 1:	Not reported
Additional Code 2:	Not reported
Additional Code 3:	Not reported
Additional Code 4:	Not reported
Additional Code 5:	Not reported
Year:	2015
Shipment Date:	20150922
Creation Date:	11/4/2015 22:15:36
Receipt Date:	20150928
Manifest ID:	012796203JJK
Gen EPA ID:	CAC002822833
Trans EPA ID:	CAR000037283
Trans Name:	WORLD ENVIRONMENTAL & ENERGY INC
Trans 2 EPA ID:	Not reported
Trans 2 Name:	Not reported
TSDf EPA ID:	CAD981382732
Trans Name:	ALTAMONT LANDFILL
TSDf Alt EPA ID:	Not reported
TSDf Alt Name:	Not reported
Waste Code:	151
RCRA Code:	Not reported
Meth Code:	H132
Quantity Tons:	5.52
Waste Quantity:	24
Quantity Unit:	Y
Additional Code 1:	Not reported
Additional Code 2:	Not reported
Additional Code 3:	Not reported
Additional Code 4:	Not reported
Additional Code 5:	Not reported
Year:	2015
Shipment Date:	20151005
Creation Date:	1/11/2016 22:15:53
Receipt Date:	20151014
Manifest ID:	012796207JJK
Gen EPA ID:	CAC002822833
Trans EPA ID:	CAR000037283
Trans Name:	WORLD ENVIRONMENTAL & ENERGY INC
Trans 2 EPA ID:	Not reported
Trans 2 Name:	Not reported
TSDf EPA ID:	CAD981382732
Trans Name:	ALTAMONT LANDFILL
TSDf Alt EPA ID:	Not reported
TSDf Alt Name:	Not reported
Waste Code:	151
RCRA Code:	Not reported
Meth Code:	H132
Quantity Tons:	3.45

Map ID  
Direction  
Distance  
Elevation

MAP FINDINGS

Site

Database(s)

EDR ID Number  
EPA ID Number

**WINDY HILL PV FOUR CM LLC (Continued)**

**S123598818**

Waste Quantity:	15
Quantity Unit:	Y
Additional Code 1:	Not reported
Additional Code 2:	Not reported
Additional Code 3:	Not reported
Additional Code 4:	Not reported
Additional Code 5:	Not reported
Year:	2015
Shipment Date:	20151005
Creation Date:	1/11/2016 22:15:53
Receipt Date:	20151014
Manifest ID:	012796208JJK
Gen EPA ID:	CAC002822833
Trans EPA ID:	CAR000037283
Trans Name:	WORLD ENVIRONMENTAL & ENERGY INC
Trans 2 EPA ID:	Not reported
Trans 2 Name:	Not reported
TSDf EPA ID:	CAD981382732
Trans Name:	ALTAMONT LANDFILL
TSDf Alt EPA ID:	Not reported
TSDf Alt Name:	Not reported
Waste Code:	151
RCRA Code:	Not reported
Meth Code:	H132
Quantity Tons:	3.45
Waste Quantity:	15
Quantity Unit:	Y
Additional Code 1:	Not reported
Additional Code 2:	Not reported
Additional Code 3:	Not reported
Additional Code 4:	Not reported
Additional Code 5:	Not reported
Year:	2015
Shipment Date:	20150824
Creation Date:	11/30/2015 22:15:27
Receipt Date:	20150911
Manifest ID:	012796326JJK
Gen EPA ID:	CAC002822833
Trans EPA ID:	CAR000037283
Trans Name:	WORLD ENVIRONMENTAL & ENERGY INC
Trans 2 EPA ID:	MAD039322250
Trans 2 Name:	CLEAN HARBORS ENV SVC
TSDf EPA ID:	CAD980675276
Trans Name:	CLEAN HARBORS BUTTONWILLOW LLC
TSDf Alt EPA ID:	Not reported
TSDf Alt Name:	Not reported
Waste Code:	151
RCRA Code:	Not reported
Meth Code:	H132
Quantity Tons:	0.1
Waste Quantity:	200
Quantity Unit:	P
Additional Code 1:	Not reported
Additional Code 2:	Not reported
Additional Code 3:	Not reported

Map ID  
Direction  
Distance  
Elevation

MAP FINDINGS

Site

Database(s)

EDR ID Number  
EPA ID Number

**WINDY HILL PV FOUR CM LLC (Continued)**

**S123598818**

Additional Code 4: Not reported  
Additional Code 5: Not reported

Name: WINDY HILL PV FOUR CM LLC  
Address: 445 SHERMAN AVE  
Address 2: Not reported  
City,State,Zip: PALO ALTO, CA 94306  
Year: 2015  
Gepaid: CAC002822833  
Contact: ANGIE THIBODEAUX  
Telephone: 5105245466  
Mailing Name: Not reported  
Mailing Address: 2600 EL CAMINO RD  
Gen County: 43  
Waste Category: Asbestos containing waste  
TSD EPA ID: CAD981382732  
TSD County: 01  
Disposal Method: Landfill Or Surface Impoundment That Will Be Closed As Landfill( To Include On-Site Treatment And/Or Stabilization)  
Tons: 27.14

**Additional Info:**

Year: 2015  
Shipment Date: 20150723  
Creation Date: 1/7/2016 22:15:09  
Receipt Date: 20150727  
Manifest ID: 010191752JJK  
Gen EPA ID: CAC002822833  
Trans EPA ID: CAR000037283  
Trans Name: WORLD ENVIRONMENTAL & ENERGY INC  
Trans 2 EPA ID: Not reported  
Trans 2 Name: Not reported  
TSD EPA ID: CAD981382732  
Trans Name: ALTAMONT LANDFILL  
TSD Alt EPA ID: Not reported  
TSD Alt Name: Not reported  
Waste Code: 151  
RCRA Code: Not reported  
Meth Code: H132  
Quantity Tons: 6.9  
Waste Quantity: 30  
Quantity Unit: Y  
Additional Code 1: Not reported  
Additional Code 2: Not reported  
Additional Code 3: Not reported  
Additional Code 4: Not reported  
Additional Code 5: Not reported

Year: 2015  
Shipment Date: 20150810  
Creation Date: 10/6/2015 22:15:06  
Receipt Date: 20150817  
Manifest ID: 010191764JJK  
Gen EPA ID: CAC002822833  
Trans EPA ID: CAR000037283  
Trans Name: WORLD ENVIRONMENTAL & ENERGY INC  
Trans 2 EPA ID: Not reported

Map ID  
Direction  
Distance  
Elevation

MAP FINDINGS

Site

Database(s)

EDR ID Number  
EPA ID Number

**WINDY HILL PV FOUR CM LLC (Continued)**

**S123598818**

Trans 2 Name:	Not reported
TSDf EPA ID:	CAD981382732
Trans Name:	ALTAMONT LANDFILL
TSDf Alt EPA ID:	Not reported
TSDf Alt Name:	Not reported
Waste Code:	151
RCRA Code:	Not reported
Meth Code:	H132
Quantity Tons:	0.92
Waste Quantity:	4
Quantity Unit:	Y
Additional Code 1:	Not reported
Additional Code 2:	Not reported
Additional Code 3:	Not reported
Additional Code 4:	Not reported
Additional Code 5:	Not reported
Year:	2015
Shipment Date:	20150826
Creation Date:	11/3/2015 22:15:24
Receipt Date:	20150902
Manifest ID:	012796198JJK
Gen EPA ID:	CAC002822833
Trans EPA ID:	CAR000037283
Trans Name:	WORLD ENVIRONMENTAL & ENERGY INC
Trans 2 EPA ID:	Not reported
Trans 2 Name:	Not reported
TSDf EPA ID:	CAD981382732
Trans Name:	ALTAMONT LANDFILL
TSDf Alt EPA ID:	Not reported
TSDf Alt Name:	Not reported
Waste Code:	151
RCRA Code:	Not reported
Meth Code:	H132
Quantity Tons:	6.9
Waste Quantity:	30
Quantity Unit:	Y
Additional Code 1:	Not reported
Additional Code 2:	Not reported
Additional Code 3:	Not reported
Additional Code 4:	Not reported
Additional Code 5:	Not reported
Year:	2015
Shipment Date:	20150908
Creation Date:	11/6/2015 22:15:17
Receipt Date:	20150910
Manifest ID:	012796201JJK
Gen EPA ID:	CAC002822833
Trans EPA ID:	CAR000037283
Trans Name:	WORLD ENVIRONMENTAL & ENERGY INC
Trans 2 EPA ID:	Not reported
Trans 2 Name:	Not reported
TSDf EPA ID:	CAD982042475
Trans Name:	RECOLOGY HAY RD LANDFILL
TSDf Alt EPA ID:	Not reported
TSDf Alt Name:	Not reported

Map ID  
Direction  
Distance  
Elevation

MAP FINDINGS

Site

Database(s)

EDR ID Number  
EPA ID Number

**WINDY HILL PV FOUR CM LLC (Continued)**

**S123598818**

Waste Code:	151
RCRA Code:	Not reported
Meth Code:	H132
Quantity Tons:	4.6
Waste Quantity:	20
Quantity Unit:	Y
Additional Code 1:	Not reported
Additional Code 2:	Not reported
Additional Code 3:	Not reported
Additional Code 4:	Not reported
Additional Code 5:	Not reported
Year:	2015
Shipment Date:	20150922
Creation Date:	11/4/2015 22:15:36
Receipt Date:	20150928
Manifest ID:	012796203JJK
Gen EPA ID:	CAC002822833
Trans EPA ID:	CAR000037283
Trans Name:	WORLD ENVIRONMENTAL & ENERGY INC
Trans 2 EPA ID:	Not reported
Trans 2 Name:	Not reported
TSDf EPA ID:	CAD981382732
Trans Name:	ALTAMONT LANDFILL
TSDf Alt EPA ID:	Not reported
TSDf Alt Name:	Not reported
Waste Code:	151
RCRA Code:	Not reported
Meth Code:	H132
Quantity Tons:	5.52
Waste Quantity:	24
Quantity Unit:	Y
Additional Code 1:	Not reported
Additional Code 2:	Not reported
Additional Code 3:	Not reported
Additional Code 4:	Not reported
Additional Code 5:	Not reported
Year:	2015
Shipment Date:	20151005
Creation Date:	1/11/2016 22:15:53
Receipt Date:	20151014
Manifest ID:	012796207JJK
Gen EPA ID:	CAC002822833
Trans EPA ID:	CAR000037283
Trans Name:	WORLD ENVIRONMENTAL & ENERGY INC
Trans 2 EPA ID:	Not reported
Trans 2 Name:	Not reported
TSDf EPA ID:	CAD981382732
Trans Name:	ALTAMONT LANDFILL
TSDf Alt EPA ID:	Not reported
TSDf Alt Name:	Not reported
Waste Code:	151
RCRA Code:	Not reported
Meth Code:	H132
Quantity Tons:	3.45
Waste Quantity:	15

Map ID  
Direction  
Distance  
Elevation

MAP FINDINGS

Site

Database(s)

EDR ID Number  
EPA ID Number

**WINDY HILL PV FOUR CM LLC (Continued)**

**S123598818**

Quantity Unit:	Y
Additional Code 1:	Not reported
Additional Code 2:	Not reported
Additional Code 3:	Not reported
Additional Code 4:	Not reported
Additional Code 5:	Not reported
Year:	2015
Shipment Date:	20151005
Creation Date:	1/11/2016 22:15:53
Receipt Date:	20151014
Manifest ID:	012796208JJK
Gen EPA ID:	CAC002822833
Trans EPA ID:	CAR000037283
Trans Name:	WORLD ENVIRONMENTAL & ENERGY INC
Trans 2 EPA ID:	Not reported
Trans 2 Name:	Not reported
TSDf EPA ID:	CAD981382732
Trans Name:	ALTAMONT LANDFILL
TSDf Alt EPA ID:	Not reported
TSDf Alt Name:	Not reported
Waste Code:	151
RCRA Code:	Not reported
Meth Code:	H132
Quantity Tons:	3.45
Waste Quantity:	15
Quantity Unit:	Y
Additional Code 1:	Not reported
Additional Code 2:	Not reported
Additional Code 3:	Not reported
Additional Code 4:	Not reported
Additional Code 5:	Not reported
Year:	2015
Shipment Date:	20150824
Creation Date:	11/30/2015 22:15:27
Receipt Date:	20150911
Manifest ID:	012796326JJK
Gen EPA ID:	CAC002822833
Trans EPA ID:	CAR000037283
Trans Name:	WORLD ENVIRONMENTAL & ENERGY INC
Trans 2 EPA ID:	MAD039322250
Trans 2 Name:	CLEAN HARBORS ENV SVC
TSDf EPA ID:	CAD980675276
Trans Name:	CLEAN HARBORS BUTTONWILLOW LLC
TSDf Alt EPA ID:	Not reported
TSDf Alt Name:	Not reported
Waste Code:	151
RCRA Code:	Not reported
Meth Code:	H132
Quantity Tons:	0.1
Waste Quantity:	200
Quantity Unit:	P
Additional Code 1:	Not reported
Additional Code 2:	Not reported
Additional Code 3:	Not reported
Additional Code 4:	Not reported

Map ID  
Direction  
Distance  
Elevation

MAP FINDINGS

Site

Database(s)

EDR ID Number  
EPA ID Number

**WINDY HILL PV FOUR CM LLC (Continued)**

**S123598818**

Additional Code 5:	Not reported
Name:	WINDY HILL PV FOUR CM LLC
Address:	445 SHERMAN AVE
Address 2:	Not reported
City,State,Zip:	PALO ALTO, CA 94306
Year:	2015
Gepaid:	CAC002822833
Contact:	ANGIE THIBODEAUX
Telephone:	5105245466
Mailing Name:	Not reported
Mailing Address:	2600 EL CAMINO RD
Gen County:	43
Waste Category:	Asbestos containing waste
TSD EPA ID:	CAD982042475
TSD County:	48
Disposal Method:	Landfill Or Surface Impoundment That Will Be Closed As Landfill( To Include On-Site Treatment And/Or Stabilization)
Tons:	4.6
Additional Info:	
Year:	2015
Shipment Date:	20150723
Creation Date:	1/7/2016 22:15:09
Receipt Date:	20150727
Manifest ID:	010191752JJK
Gen EPA ID:	CAC002822833
Trans EPA ID:	CAR000037283
Trans Name:	WORLD ENVIRONMENTAL & ENERGY INC
Trans 2 EPA ID:	Not reported
Trans 2 Name:	Not reported
TSD EPA ID:	CAD981382732
Trans Name:	ALTAMONT LANDFILL
TSD EPA Alt ID:	Not reported
TSD EPA Alt Name:	Not reported
Waste Code:	151
RCRA Code:	Not reported
Meth Code:	H132
Quantity Tons:	6.9
Waste Quantity:	30
Quantity Unit:	Y
Additional Code 1:	Not reported
Additional Code 2:	Not reported
Additional Code 3:	Not reported
Additional Code 4:	Not reported
Additional Code 5:	Not reported
Year:	2015
Shipment Date:	20150810
Creation Date:	10/6/2015 22:15:06
Receipt Date:	20150817
Manifest ID:	010191764JJK
Gen EPA ID:	CAC002822833
Trans EPA ID:	CAR000037283
Trans Name:	WORLD ENVIRONMENTAL & ENERGY INC
Trans 2 EPA ID:	Not reported
Trans 2 Name:	Not reported

Map ID  
Direction  
Distance  
Elevation

MAP FINDINGS

Site

Database(s)

EDR ID Number  
EPA ID Number

**WINDY HILL PV FOUR CM LLC (Continued)**

**S123598818**

TSDf EPA ID:	CAD981382732
Trans Name:	ALTAMONT LANDFILL
TSDf Alt EPA ID:	Not reported
TSDf Alt Name:	Not reported
Waste Code:	151
RCRA Code:	Not reported
Meth Code:	H132
Quantity Tons:	0.92
Waste Quantity:	4
Quantity Unit:	Y
Additional Code 1:	Not reported
Additional Code 2:	Not reported
Additional Code 3:	Not reported
Additional Code 4:	Not reported
Additional Code 5:	Not reported
Year:	2015
Shipment Date:	20150826
Creation Date:	11/3/2015 22:15:24
Receipt Date:	20150902
Manifest ID:	012796198JJK
Gen EPA ID:	CAC002822833
Trans EPA ID:	CAR000037283
Trans Name:	WORLD ENVIRONMENTAL & ENERGY INC
Trans 2 EPA ID:	Not reported
Trans 2 Name:	Not reported
TSDf EPA ID:	CAD981382732
Trans Name:	ALTAMONT LANDFILL
TSDf Alt EPA ID:	Not reported
TSDf Alt Name:	Not reported
Waste Code:	151
RCRA Code:	Not reported
Meth Code:	H132
Quantity Tons:	6.9
Waste Quantity:	30
Quantity Unit:	Y
Additional Code 1:	Not reported
Additional Code 2:	Not reported
Additional Code 3:	Not reported
Additional Code 4:	Not reported
Additional Code 5:	Not reported
Year:	2015
Shipment Date:	20150908
Creation Date:	11/6/2015 22:15:17
Receipt Date:	20150910
Manifest ID:	012796201JJK
Gen EPA ID:	CAC002822833
Trans EPA ID:	CAR000037283
Trans Name:	WORLD ENVIRONMENTAL & ENERGY INC
Trans 2 EPA ID:	Not reported
Trans 2 Name:	Not reported
TSDf EPA ID:	CAD982042475
Trans Name:	RECOLOGY HAY RD LANDFILL
TSDf Alt EPA ID:	Not reported
TSDf Alt Name:	Not reported
Waste Code:	151



Map ID  
Direction  
Distance  
Elevation

MAP FINDINGS

Site

Database(s)

EDR ID Number  
EPA ID Number

**WINDY HILL PV FOUR CM LLC (Continued)**

**S123598818**

RCRA Code:	Not reported
Meth Code:	H132
Quantity Tons:	4.6
Waste Quantity:	20
Quantity Unit:	Y
Additional Code 1:	Not reported
Additional Code 2:	Not reported
Additional Code 3:	Not reported
Additional Code 4:	Not reported
Additional Code 5:	Not reported
Year:	2015
Shipment Date:	20150922
Creation Date:	11/4/2015 22:15:36
Receipt Date:	20150928
Manifest ID:	012796203JJK
Gen EPA ID:	CAC002822833
Trans EPA ID:	CAR000037283
Trans Name:	WORLD ENVIRONMENTAL & ENERGY INC
Trans 2 EPA ID:	Not reported
Trans 2 Name:	Not reported
TSDf EPA ID:	CAD981382732
Trans Name:	ALTAMONT LANDFILL
TSDf Alt EPA ID:	Not reported
TSDf Alt Name:	Not reported
Waste Code:	151
RCRA Code:	Not reported
Meth Code:	H132
Quantity Tons:	5.52
Waste Quantity:	24
Quantity Unit:	Y
Additional Code 1:	Not reported
Additional Code 2:	Not reported
Additional Code 3:	Not reported
Additional Code 4:	Not reported
Additional Code 5:	Not reported
Year:	2015
Shipment Date:	20151005
Creation Date:	1/11/2016 22:15:53
Receipt Date:	20151014
Manifest ID:	012796207JJK
Gen EPA ID:	CAC002822833
Trans EPA ID:	CAR000037283
Trans Name:	WORLD ENVIRONMENTAL & ENERGY INC
Trans 2 EPA ID:	Not reported
Trans 2 Name:	Not reported
TSDf EPA ID:	CAD981382732
Trans Name:	ALTAMONT LANDFILL
TSDf Alt EPA ID:	Not reported
TSDf Alt Name:	Not reported
Waste Code:	151
RCRA Code:	Not reported
Meth Code:	H132
Quantity Tons:	3.45
Waste Quantity:	15
Quantity Unit:	Y

Map ID  
Direction  
Distance  
Elevation

MAP FINDINGS

Site

Database(s)

EDR ID Number  
EPA ID Number

**WINDY HILL PV FOUR CM LLC (Continued)**

**S123598818**

Additional Code 1:	Not reported
Additional Code 2:	Not reported
Additional Code 3:	Not reported
Additional Code 4:	Not reported
Additional Code 5:	Not reported
Year:	2015
Shipment Date:	20151005
Creation Date:	1/11/2016 22:15:53
Receipt Date:	20151014
Manifest ID:	012796208JJK
Gen EPA ID:	CAC002822833
Trans EPA ID:	CAR000037283
Trans Name:	WORLD ENVIRONMENTAL & ENERGY INC
Trans 2 EPA ID:	Not reported
Trans 2 Name:	Not reported
TSDf EPA ID:	CAD981382732
Trans Name:	ALTAMONT LANDFILL
TSDf Alt EPA ID:	Not reported
TSDf Alt Name:	Not reported
Waste Code:	151
RCRA Code:	Not reported
Meth Code:	H132
Quantity Tons:	3.45
Waste Quantity:	15
Quantity Unit:	Y
Additional Code 1:	Not reported
Additional Code 2:	Not reported
Additional Code 3:	Not reported
Additional Code 4:	Not reported
Additional Code 5:	Not reported
Year:	2015
Shipment Date:	20150824
Creation Date:	11/30/2015 22:15:27
Receipt Date:	20150911
Manifest ID:	012796326JJK
Gen EPA ID:	CAC002822833
Trans EPA ID:	CAR000037283
Trans Name:	WORLD ENVIRONMENTAL & ENERGY INC
Trans 2 EPA ID:	MAD039322250
Trans 2 Name:	CLEAN HARBORS ENV SVC
TSDf EPA ID:	CAD980675276
Trans Name:	CLEAN HARBORS BUTTONWILLOW LLC
TSDf Alt EPA ID:	Not reported
TSDf Alt Name:	Not reported
Waste Code:	151
RCRA Code:	Not reported
Meth Code:	H132
Quantity Tons:	0.1
Waste Quantity:	200
Quantity Unit:	P
Additional Code 1:	Not reported
Additional Code 2:	Not reported
Additional Code 3:	Not reported
Additional Code 4:	Not reported
Additional Code 5:	Not reported

Map ID  
Direction  
Distance  
Elevation

MAP FINDINGS

Site

Database(s)

EDR ID Number  
EPA ID Number

**WINDY HILL PV FOUR CM LLC (Continued)**

**S123598818**

**HWTS:**

Name: WINDY HILL PV FOUR CM LLC  
Address: 445 SHERMAN AVE  
Address 2: Not reported  
City,State,Zip: PALO ALTO, CA 94306  
EPA ID: CAC002822833  
Inactive Date: 10/20/2015  
Create Date: 07/21/2015  
Last Act Date: 10/21/2015  
Mailing Name: C/O ALHOUSE DEATON  
Mailing Address: 2600 EL CAMINO RD  
Mailing Address 2: Not reported  
Mailing City,State,Zip: PALO ALTO, CA 94306  
Owner Name: WINDY HILL PV FOUR CM LLC  
Owner Address: 2600 EL CAMINO RD  
Owner Address 2: Not reported  
Owner City,State,Zip: PALO ALTO, CA 94306  
Contact Name: ANGIE THIBODEAUX  
Contact Address: 445 SHERMAN AVE  
Contact Address 2: Not reported  
City,State,Zip: PALO ALTO, CA 94306

**NAICS:**

EPA ID: CAC002822833  
Create Date: 2015-07-21 11:36:26  
NAICS Code: 531312  
NAICS Description: Nonresidential Property Managers  
Issued EPA ID Date: 2015-07-21 11:36:26  
Inactive Date: 2015-10-20 11:36:26  
Facility Name: WINDY HILL PV FOUR CM LLC  
Facility Address: 445 SHERMAN AVE  
Facility Address 2: Not reported  
Facility City: PALO ALTO  
Facility County: 43  
Facility State: CA  
Facility Zip: 94306

**R144** WINDY HILL PV FOUR CM, LLC  
**SSW** 445 SHERMAN AVE  
**1/8-1/4** PALO ALTO, CA 94306  
**0.219 mi.**  
**1156 ft.** Site 3 of 5 in cluster R

**HAZNET** S123601654  
**HWTS** N/A

**Relative:**  
**Higher**  
**Actual:**  
**38 ft.**

**HAZNET:**  
Name: WINDY HILL PV FOUR CM, LLC  
Address: 445 SHERMAN AVE  
Address 2: Not reported  
City,State,Zip: PALO ALTO, CA 94306  
Year: 2016  
Gepaid: CAC002845005  
Contact: ALICIA OLIVIER  
Telephone: 6508570117  
Mailing Name: Not reported  
Mailing Address: 2600 EL CAMINO REAL STE 200  
Gen County: 43  
Waste Category: Asbestos containing waste  
TSD EPA ID: CAD981382732

Map ID  
 Direction  
 Distance  
 Elevation

MAP FINDINGS

Site

Database(s)

EDR ID Number  
 EPA ID Number

**WINDY HILL PV FOUR CM, LLC (Continued)**

**S123601654**

TSD County: 01  
 Disposal Method: Landfill Or Surface Impoundment That Will Be Closed As Landfill( To Include On-Site Treatment And/Or Stabilization)  
 Tons: 0.46

**HWTS:**

Name: WINDY HILL PV FOUR CM, LLC  
 Address: 445 SHERMAN AVE  
 Address 2: Not reported  
 City,State,Zip: PALO ALTO, CA 94306  
 EPA ID: CAC002845005  
 Inactive Date: 04/16/2016  
 Create Date: 01/15/2016  
 Last Act Date: 04/16/2016  
 Mailing Name: Not reported  
 Mailing Address: 2600 EL CAMINO REAL STE 200  
 Mailing Address 2: Not reported  
 Mailing City,State,Zip: PALO ALTO, CA 943061721  
 Owner Name: WINDY HILL PV FOUR CM LLC  
 Owner Address: 2600 EL CAMINO REAL STE 200  
 Owner Address 2: Not reported  
 Owner City,State,Zip: PALO ALTO, CA 943061721  
 Contact Name: ALICIA OLIVIER  
 Contact Address: 2600 EL CAMINO REAL STE 200  
 Contact Address 2: Not reported  
 City,State,Zip: PALO ALTO, CA 943061721

**NAICS:**

EPA ID: CAC002845005  
 Create Date: 2016-01-15 14:03:46  
 NAICS Code: 531312  
 NAICS Description: Nonresidential Property Managers  
 Issued EPA ID Date: 2016-01-15 14:03:46  
 Inactive Date: 2016-04-16 03:00:23  
 Facility Name: WINDY HILL PV FOUR CM, LLC  
 Facility Address: 445 SHERMAN AVE  
 Facility Address 2: Not reported  
 Facility City: PALO ALTO  
 Facility County: 43  
 Facility State: CA  
 Facility Zip: 94306

**R145** **FAMILY CHIROPRACTIC**  
**SSW** **445 SHERMAN AVE.**  
**1/8-1/4** **PALO ALTO, CA 94306**  
**0.219 mi.**  
**1156 ft.** **Site 4 of 5 in cluster R**

**HAZNET** **S123616833**  
**HWTS** **N/A**

**Relative:** HAZNET:  
**Higher** Name: FAMILY CHIROPRACTIC  
 Address: 445 SHERMAN AVE.  
 Address 2: Not reported  
 City,State,Zip: PALO ALTO, CA 943060000  
 Year: 1994  
 Gepaid: CAL000049560  
 Contact: INACTIVATE PER '96 VQ  
 Telephone: 4153287353

**Actual:**  
**38 ft.**

Map ID  
Direction  
Distance  
Elevation

MAP FINDINGS

Site

Database(s)

EDR ID Number  
EPA ID Number

**FAMILY CHIROPRACTIC (Continued)**

**S123616833**

Mailing Name: Not reported  
Mailing Address: 445 SHERMAN AVE.  
Gen County: 43  
Waste Category: Photochemicals/photoprocessing waste  
TSD EPA ID: CAL922955281  
TSD County: 43  
Disposal Method: Recycler  
Tons: 0.0625

Additional Info:

Year: 1994  
Shipment Date: 19940705  
Creation Date: 3/26/1996 0:00:00  
Receipt Date: 19940718  
Manifest ID: 93145386  
Gen EPA ID: CAL000049560  
Trans EPA ID: CAL922955281  
Trans Name: Not reported  
Trans 2 EPA ID: Not reported  
Trans 2 Name: Not reported  
TSD EPA ID: CAL922955281  
Trans Name: Not reported  
TSD EPA ID: CAL922955281  
TSD EPA Alt Name: Not reported  
Waste Code: 541  
RCRA Code: D011  
Meth Code: R01  
Quantity Tons: 0.0625  
Waste Quantity: 15  
Quantity Unit: G  
Additional Code 1: Not reported  
Additional Code 2: Not reported  
Additional Code 3: Not reported  
Additional Code 4: Not reported  
Additional Code 5: Not reported

Name: FAMILY CHIROPRACTIC  
Address: 445 SHERMAN AVE.  
Address 2: Not reported  
City,State,Zip: PALO ALTO, CA 943060000  
Year: 1995  
Gepaid: CAL000049560  
Contact: INACTIVATE PER '96 VQ  
Telephone: 4153287353  
Mailing Name: Not reported  
Mailing Address: 445 SHERMAN AVE.  
Gen County: 43  
Waste Category: Photochemicals/photoprocessing waste  
TSD EPA ID: CAL922955281  
TSD County: 43  
Disposal Method: Recycler  
Tons: 0.0291

Additional Info:

Year: 1995  
Shipment Date: 19950116  
Creation Date: 3/29/1996 0:00:00

Map ID  
Direction  
Distance  
Elevation

MAP FINDINGS

Site

Database(s)

EDR ID Number  
EPA ID Number

**FAMILY CHIROPRACTIC (Continued)**

**S123616833**

Receipt Date: 19950116  
Manifest ID: 93586976  
Gen EPA ID: CAL000049560  
Trans EPA ID: CAL922955281  
Trans Name: Not reported  
Trans 2 EPA ID: Not reported  
Trans 2 Name: Not reported  
TSD EPA ID: CAL922955281  
Trans Name: Not reported  
TSD Alt EPA ID: Not reported  
TSD Alt Name: Not reported  
Waste Code: 541  
RCRA Code: D011  
Meth Code: R01  
Quantity Tons: 0.0291  
Waste Quantity: 7  
Quantity Unit: G  
Additional Code 1: Not reported  
Additional Code 2: Not reported  
Additional Code 3: Not reported  
Additional Code 4: Not reported  
Additional Code 5: Not reported

Name: FAMILY CHIROPRACTIC  
Address: 445 SHERMAN AVE.  
Address 2: Not reported  
City,State,Zip: PALO ALTO, CA 943060000  
Year: 1992  
Gepaid: CAL000049560  
Contact: INACTIVATE PER '96 VQ  
Telephone: 4153287353  
Mailing Name: Not reported  
Mailing Address: 445 SHERMAN AVE.  
Gen County: 0  
Waste Category: Photochemicals/photoprocessing waste  
TSD EPA ID: CAL000027751  
TSD County: 36  
Disposal Method: Not reported  
Tons: 0.0833

Name: FAMILY CHIROPRACTIC  
Address: 445 SHERMAN AVE.  
Address 2: Not reported  
City,State,Zip: PALO ALTO, CA 943060000  
Year: 1996  
Gepaid: CAL000049560  
Contact: INACTIVATE PER '96 VQ  
Telephone: 4153287353  
Mailing Name: Not reported  
Mailing Address: 445 SHERMAN AVE.  
Gen County: 43  
Waste Category: Photochemicals/photoprocessing waste  
TSD EPA ID: CAL922955281  
TSD County: 43  
Disposal Method: Recycler  
Tons: 0.0417

Map ID  
Direction  
Distance  
Elevation

MAP FINDINGS

Site

Database(s)

EDR ID Number  
EPA ID Number

**FAMILY CHIROPRACTIC (Continued)**

**S123616833**

Additional Info:

Year: 1996  
Shipment Date: 19960112  
Creation Date: 9/18/1996 0:00:00  
Receipt Date: 19960112  
Manifest ID: 95118520  
Gen EPA ID: CAL000049560  
Trans EPA ID: CAL922955281  
Trans Name: Not reported  
Trans 2 EPA ID: Not reported  
Trans 2 Name: Not reported  
TSD EPA ID: CAL922955281  
Trans Name: Not reported  
TSD Alt EPA ID: Not reported  
TSD Alt Name: Not reported  
Waste Code: 541  
RCRA Code: D011  
Meth Code: R01  
Quantity Tons: 0.0417  
Waste Quantity: 10  
Quantity Unit: G  
Additional Code 1: Not reported  
Additional Code 2: Not reported  
Additional Code 3: Not reported  
Additional Code 4: Not reported  
Additional Code 5: Not reported

Name: FAMILY CHIROPRACTIC  
Address: 445 SHERMAN AVE.  
Address 2: Not reported  
City,State,Zip: PALO ALTO, CA 943060000  
Year: 1993  
Gepaid: CAL000049560  
Contact: INACTIVATE PER '96 VQ  
Telephone: 4153287353  
Mailing Name: Not reported  
Mailing Address: 445 SHERMAN AVE.  
Gen County: 43  
Waste Category: Photochemicals/photoprocessing waste  
TSD EPA ID: CAL922955281  
TSD County: 43  
Disposal Method: Recycler  
Tons: 0.0959

Additional Info:

Year: 1993  
Shipment Date: 19930201  
Creation Date: 9/6/1995 0:00:00  
Receipt Date: 19930201  
Manifest ID: 92342955  
Gen EPA ID: CAL000049560  
Trans EPA ID: CAL922955281  
Trans Name: Not reported  
Trans 2 EPA ID: Not reported  
Trans 2 Name: Not reported  
TSD EPA ID: CAL922955281

Map ID  
Direction  
Distance  
Elevation

MAP FINDINGS

Site

Database(s)

EDR ID Number  
EPA ID Number

**FAMILY CHIROPRACTIC (Continued)**

**S123616833**

Trans Name: Not reported  
TSDF Alt EPA ID: Not reported  
TSDF Alt Name: Not reported  
Waste Code: 541  
RCRA Code: Not reported  
Meth Code: R01  
Quantity Tons: 0.0417  
Waste Quantity: 10  
Quantity Unit: G  
Additional Code 1: Not reported  
Additional Code 2: Not reported  
Additional Code 3: Not reported  
Additional Code 4: Not reported  
Additional Code 5: Not reported

Year: 1993  
Shipment Date: 19931015  
Creation Date: 9/13/1995 0:00:00  
Receipt Date: 19931015  
Manifest ID: 92483562  
Gen EPA ID: CAL000049560  
Trans EPA ID: CAL922955281  
Trans Name: Not reported  
Trans 2 EPA ID: Not reported  
Trans 2 Name: Not reported  
TSDF EPA ID: CAL922955281  
Trans Name: Not reported  
TSDF Alt EPA ID: Not reported  
TSDF Alt Name: Not reported  
Waste Code: 541  
RCRA Code: D011  
Meth Code: R01  
Quantity Tons: 0.0542  
Waste Quantity: 13  
Quantity Unit: G  
Additional Code 1: Not reported  
Additional Code 2: Not reported  
Additional Code 3: Not reported  
Additional Code 4: Not reported  
Additional Code 5: Not reported

Name: FAMILY CHIROPRACTIC  
Address: 445 SHERMAN AVE.  
Address 2: Not reported  
City,State,Zip: PALO ALTO, CA 943060000  
Year: 1991  
Gepaid: CAL000049560  
Contact: INACTIVATE PER '96 VQ  
Telephone: 4153287353  
Mailing Name: Not reported  
Mailing Address: 445 SHERMAN AVE.  
Gen County: 0  
Waste Category: Photochemicals/photoprocessing waste  
TSD EPA ID: CAD982482390  
TSD County: 44  
Disposal Method: Not reported



Map ID  
 Direction  
 Distance  
 Elevation

MAP FINDINGS

Site

Database(s)

EDR ID Number  
 EPA ID Number

**FAMILY CHIROPRACTIC (Continued)**

**S123616833**

Tons: 0.125

HWTS:

Name: FAMILY CHIROPRACTIC  
 Address: 445 SHERMAN AVE.  
 Address 2: Not reported  
 City,State,Zip: PALO ALTO, CA 943060000  
 EPA ID: CAL000049560  
 Inactive Date: 06/30/1996  
 Create Date: 01/18/1995  
 Last Act Date: 04/12/2001  
 Mailing Name: Not reported  
 Mailing Address: 445 SHERMAN AVE.  
 Mailing Address 2: Not reported  
 Mailing City,State,Zip: PALO ALTO, CA 943060000  
 Owner Name: --  
 Owner Address: --  
 Owner Address 2: Not reported  
 Owner City,State,Zip: --, 99 --  
 Contact Name: INACTIVATE PER '96 VQ  
 Contact Address: 445 SHERMAN AVE.  
 Contact Address 2: Not reported  
 City,State,Zip: PALO ALTO, CA 943060000

**R146**  
**SSW**  
**1/8-1/4**  
**0.219 mi.**  
**1156 ft.**

**WINDY HILL PV FOUR CM, LLC**  
**445 SHERMAN AVE**  
**PALO ALTO, CA 94306**  
**Site 5 of 5 in cluster R**

**HAZNET** **S123600341**  
**HWTS** **N/A**

**Relative:**  
**Higher**  
**Actual:**  
**38 ft.**

HAZNET:

Name: WINDY HILL PV FOUR CM, LLC  
 Address: 445 SHERMAN AVE  
 Address 2: Not reported  
 City,State,Zip: PALO ALTO, CA 94306  
 Year: 2015  
 Gepaid: CAC002834011  
 Contact: ALICIA OLIVIER  
 Telephone: 6508570117  
 Mailing Name: Not reported  
 Mailing Address: 2600 EL CAMINO REAL STE 200  
 Gen County: 43  
 Waste Category: Asbestos containing waste  
 TSD EPA ID: CAD981382732  
 TSD County: 01  
 Disposal Method: Landfill Or Surface Impoundment That Will Be Closed As Landfill( To Include On-Site Treatment And/Or Stabilization)  
 Tons: 6.9

Additional Info:

Year: 2015  
 Shipment Date: 20151218  
 Creation Date: 2/9/2016 22:15:50  
 Receipt Date: 20151224  
 Manifest ID: 012796217JJK  
 Gen EPA ID: CAC002834011  
 Trans EPA ID: CAR000037283  
 Trans Name: WORLD ENVIRONMENTAL & ENERGY INC

Map ID  
Direction  
Distance  
Elevation

MAP FINDINGS

Site

Database(s)

EDR ID Number  
EPA ID Number

**WINDY HILL PV FOUR CM, LLC (Continued)**

**S123600341**

Trans 2 EPA ID: Not reported  
Trans 2 Name: Not reported  
TSDf EPA ID: CAD981382732  
Trans Name: ALTAMONT LANDFILL  
TSDf Alt EPA ID: Not reported  
TSDf Alt Name: Not reported  
Waste Code: 151  
RCRA Code: Not reported  
Meth Code: H132  
Quantity Tons: 6.9  
Waste Quantity: 30  
Quantity Unit: Y  
Additional Code 1: Not reported  
Additional Code 2: Not reported  
Additional Code 3: Not reported  
Additional Code 4: Not reported  
Additional Code 5: Not reported

Name: WINDY HILL PV FOUR CM, LLC  
Address: 445 SHERMAN AVE  
Address 2: Not reported  
City,State,Zip: PALO ALTO, CA 94306  
Year: 2016  
Gepaid: CAC002834011  
Contact: ALICIA OLIVIER  
Telephone: 6508570117  
Mailing Name: Not reported  
Mailing Address: 2600 EL CAMINO REAL STE 200  
Gen County: 43  
Waste Category: Asbestos containing waste  
TSD EPA ID: CAD981382732  
TSD County: 01  
Disposal Method: Landfill Or Surface Impoundment That Will Be Closed As Landfill( To Include On-Site Treatment And/Or Stabilization)  
Tons: 5.75

**Additional Info:**

Year: 2016  
Shipment Date: 20151218  
Creation Date: 2/9/2016 22:15:50  
Receipt Date: 20151224  
Manifest ID: 012796217JJK  
Gen EPA ID: CAC002834011  
Trans EPA ID: CAR000037283  
Trans Name: WORLD ENVIRONMENTAL & ENERGY INC  
Trans 2 EPA ID: Not reported  
Trans 2 Name: Not reported  
TSDf EPA ID: CAD981382732  
Trans Name: ALTAMONT LANDFILL  
TSDf Alt EPA ID: Not reported  
TSDf Alt Name: Not reported  
Waste Code: 151  
RCRA Code: Not reported  
Meth Code: H132  
Quantity Tons: 6.9  
Waste Quantity: 30  
Quantity Unit: Y

Map ID  
Direction  
Distance  
Elevation

MAP FINDINGS

Site

Database(s)

EDR ID Number  
EPA ID Number

**WINDY HILL PV FOUR CM, LLC (Continued)**

**S123600341**

Additional Code 1: Not reported  
Additional Code 2: Not reported  
Additional Code 3: Not reported  
Additional Code 4: Not reported  
Additional Code 5: Not reported

**HWTS:**

Name: WINDY HILL PV FOUR CM, LLC  
Address: 445 SHERMAN AVE  
Address 2: Not reported  
City,State,Zip: PALO ALTO, CA 94306  
EPA ID: CAC002834011  
Inactive Date: 01/16/2016  
Create Date: 10/16/2015  
Last Act Date: 01/16/2016  
Mailing Name: Not reported  
Mailing Address: 2600 EL CAMINO REAL STE 200  
Mailing Address 2: Not reported  
Mailing City,State,Zip: PALO ALTO, CA 943061721  
Owner Name: WINDY HILL PV FOUR CM LLC  
Owner Address: 2600 EL CAMINO REAL STE 200  
Owner Address 2: Not reported  
Owner City,State,Zip: PALO ALTO, CA 943061721  
Contact Name: ALICIA OLIVIER  
Contact Address: 2600 EL CAMINO REAL STE 200  
Contact Address 2: Not reported  
City,State,Zip: PALO ALTO, CA 943061721

**NAICS:**

EPA ID: CAC002834011  
Create Date: 2015-10-16 14:16:31  
NAICS Code: 531312  
NAICS Description: Nonresidential Property Managers  
Issued EPA ID Date: 2015-10-16 14:16:31  
Inactive Date: 2016-01-16 03:00:27  
Facility Name: WINDY HILL PV FOUR CM, LLC  
Facility Address: 445 SHERMAN AVE  
Facility Address 2: Not reported  
Facility City: PALO ALTO  
Facility County: 43  
Facility State: CA  
Facility Zip: 94306

147  
NE  
1/8-1/4  
0.226 mi.  
1192 ft.

**HAO CHU**  
**2366 RAMONA ST**  
**PALO ALTO, CA 94301**

**HWTS S124664084**  
**N/A**

**Relative:**  
**Lower**  
**Actual:**  
**28 ft.**

**HWTS:**

Name: HAO CHU  
Address: 2366 RAMONA ST  
Address 2: Not reported  
City,State,Zip: PALO ALTO, CA 94301  
EPA ID: CAC002944127  
Inactive Date: 04/17/2018

Map ID  
Direction  
Distance  
Elevation

MAP FINDINGS

Site

Database(s)

EDR ID Number  
EPA ID Number

**HAO CHU (Continued)**

**S124664084**

Create Date: 01/15/2018  
Last Act Date: 04/17/2018  
Mailing Name: Not reported  
Mailing Address: 2366 RAMONA ST  
Mailing Address 2: Not reported  
Mailing City,State,Zip: PALO ALTO, CA 94301  
Owner Name: HAO CHU  
Owner Address: 2366 RAMONA ST  
Owner Address 2: Not reported  
Owner City,State,Zip: PALO ALTO, CA 94301  
Contact Name: HAO CHU  
Contact Address: 2366 RAMONA ST  
Contact Address 2: Not reported  
City,State,Zip: PALO ALTO, CA 94301

**X148  
SE  
1/8-1/4  
0.227 mi.  
1199 ft.**

**OWENS' TECHNOLOGY INC  
2873 PARK BLVD  
PALO ALTO, CA 94306  
Site 1 of 13 in cluster X**

**HAZNET S113125063  
HWTS N/A**

**Relative:  
Lower  
Actual:  
28 ft.**

HAZNET:  
Name: OWENS' TECHNOLOGY INC  
Address: 2873 PARK BLVD  
Address 2: Not reported  
City,State,Zip: PALO ALTO, CA 94306  
Year: 2005  
Gepaid: CAL000266785  
Contact: GARY OWENS  
Telephone: 6503278296  
Mailing Name: Not reported  
Mailing Address: 5355 CAPITAL COURT SUITE 106  
Gen County: 43  
Waste Category: Laboratory waste chemicals  
TSD EPA ID: CAT080014079  
TSD County: 07  
Disposal Method: Transfer Station  
Tons: 0.034  
  
Additional Info:  
Year: 2005  
Shipment Date: 20051205  
Creation Date: 1/4/2007 18:30:12  
Receipt Date: 20051207  
Manifest ID: 24791443  
Gen EPA ID: CAL000266785  
Trans EPA ID: NJD080631369  
Trans Name: ONYX ENVIRONMENTAL SVCS LLC  
Trans 2 EPA ID: CAD004778742  
Trans 2 Name: STURGEON AND SON INC  
TSD EPA ID: CAT080014079  
Trans Name: ONYX ENVIRONMENTAL SERVICES LLC  
TSD Alt EPA ID: CAT080014079  
TSD Alt Name: Not reported  
Waste Code: 725  
RCRA Code: D009  
Meth Code: H01  
Quantity Tons: 0.0005

Map ID  
Direction  
Distance  
Elevation

MAP FINDINGS

Site

Database(s)

EDR ID Number  
EPA ID Number

**OWENS' TECHNOLOGY INC (Continued)**

**S113125063**

Waste Quantity:	1
Quantity Unit:	P
Additional Code 1:	Not reported
Additional Code 2:	Not reported
Additional Code 3:	Not reported
Additional Code 4:	Not reported
Additional Code 5:	Not reported
Year:	2005
Shipment Date:	20051205
Creation Date:	3/14/2006 9:31:54
Receipt Date:	Not reported
Manifest ID:	24791444
Gen EPA ID:	CAL000266785
Trans EPA ID:	NJD080631369
Trans Name:	ONYX ENVIRONMENTAL SVCS LLC
Trans 2 EPA ID:	CAD004778742
Trans 2 Name:	STURGEON AND SON INC
TSDf EPA ID:	CAD008302903
Trans Name:	ONYX ENVIRONMENTAL SERVICES LLC
TSDf Alt EPA ID:	Not reported
TSDf Alt Name:	Not reported
Waste Code:	551
RCRA Code:	F003
Meth Code:	Not reported
Quantity Tons:	0.025
Waste Quantity:	50
Quantity Unit:	P
Additional Code 1:	Not reported
Additional Code 2:	Not reported
Additional Code 3:	Not reported
Additional Code 4:	Not reported
Additional Code 5:	Not reported
Year:	2005
Shipment Date:	20051205
Creation Date:	3/14/2006 9:31:54
Receipt Date:	Not reported
Manifest ID:	24791444
Gen EPA ID:	CAL000266785
Trans EPA ID:	NJD080631369
Trans Name:	ONYX ENVIRONMENTAL SVCS LLC
Trans 2 EPA ID:	CAD004778742
Trans 2 Name:	STURGEON AND SON INC
TSDf EPA ID:	CAD008302903
Trans Name:	ONYX ENVIRONMENTAL SERVICES LLC
TSDf Alt EPA ID:	Not reported
TSDf Alt Name:	Not reported
Waste Code:	551
RCRA Code:	D001
Meth Code:	Not reported
Quantity Tons:	0.0025
Waste Quantity:	5
Quantity Unit:	P
Additional Code 1:	Not reported
Additional Code 2:	Not reported
Additional Code 3:	Not reported

Map ID  
Direction  
Distance  
Elevation

MAP FINDINGS

Site

Database(s)

EDR ID Number  
EPA ID Number

**OWENS' TECHNOLOGY INC (Continued)**

**S113125063**

Additional Code 4:	Not reported
Additional Code 5:	Not reported
Year:	2005
Shipment Date:	20051205
Creation Date:	3/14/2006 9:31:54
Receipt Date:	Not reported
Manifest ID:	24791444
Gen EPA ID:	CAL000266785
Trans EPA ID:	NJD080631369
Trans Name:	ONYX ENVIRONMENTAL SVCS LLC
Trans 2 EPA ID:	CAD004778742
Trans 2 Name:	STURGEON AND SON INC
TSDf EPA ID:	CAD008302903
Trans Name:	ONYX ENVIRONMENTAL SERVICES LLC
TSDf Alt EPA ID:	Not reported
TSDf Alt Name:	Not reported
Waste Code:	551
RCRA Code:	D001
Meth Code:	Not reported
Quantity Tons:	0.005
Waste Quantity:	10
Quantity Unit:	P
Additional Code 1:	Not reported
Additional Code 2:	Not reported
Additional Code 3:	Not reported
Additional Code 4:	Not reported
Additional Code 5:	Not reported
Year:	2005
Shipment Date:	20050802
Creation Date:	11/23/2005 18:30:57
Receipt Date:	20050808
Manifest ID:	23605951
Gen EPA ID:	CAL000266785
Trans EPA ID:	NJD080631369
Trans Name:	ONYX ENVIRONMENTAL SVCS LLC
Trans 2 EPA ID:	CAD004778742
Trans 2 Name:	STURGEON AND SON INC
TSDf EPA ID:	CAT080014079
Trans Name:	ONYX ENVIRONMENTAL SERVICES LLC
TSDf Alt EPA ID:	CAT080014079
TSDf Alt Name:	Not reported
Waste Code:	551
RCRA Code:	F002
Meth Code:	H01
Quantity Tons:	0.0325
Waste Quantity:	65
Quantity Unit:	P
Additional Code 1:	Not reported
Additional Code 2:	Not reported
Additional Code 3:	Not reported
Additional Code 4:	Not reported
Additional Code 5:	Not reported
Year:	2005
Shipment Date:	20050802

Map ID  
Direction  
Distance  
Elevation

MAP FINDINGS

Site

Database(s)

EDR ID Number  
EPA ID Number

**OWENS' TECHNOLOGY INC (Continued)**

**S113125063**

Creation Date: 11/23/2005 18:30:57  
Receipt Date: 20050808  
Manifest ID: 23605951  
Gen EPA ID: CAL000266785  
Trans EPA ID: NJD080631369  
Trans Name: ONYX ENVIRONMENTAL SVCS LLC  
Trans 2 EPA ID: CAD004778742  
Trans 2 Name: STURGEON AND SON INC  
TSDf EPA ID: CAT080014079  
Trans Name: ONYX ENVIRONMENTAL SERVICES LLC  
TSDf Alt EPA ID: CAT080014079  
TSDf Alt Name: Not reported  
Waste Code: 551  
RCRA Code: F004  
Meth Code: H01  
Quantity Tons: 0.0015  
Waste Quantity: 3  
Quantity Unit: P  
Additional Code 1: Not reported  
Additional Code 2: Not reported  
Additional Code 3: Not reported  
Additional Code 4: Not reported  
Additional Code 5: Not reported

Year: 2005  
Shipment Date: 20050802  
Creation Date: 11/23/2005 18:30:57  
Receipt Date: 20050808  
Manifest ID: 23605951  
Gen EPA ID: CAL000266785  
Trans EPA ID: NJD080631369  
Trans Name: ONYX ENVIRONMENTAL SVCS LLC  
Trans 2 EPA ID: CAD004778742  
Trans 2 Name: STURGEON AND SON INC  
TSDf EPA ID: CAT080014079  
Trans Name: ONYX ENVIRONMENTAL SERVICES LLC  
TSDf Alt EPA ID: CAT080014079  
TSDf Alt Name: Not reported  
Waste Code: 791  
RCRA Code: D002  
Meth Code: H01  
Quantity Tons: 0.0015  
Waste Quantity: 3  
Quantity Unit: P  
Additional Code 1: Not reported  
Additional Code 2: Not reported  
Additional Code 3: Not reported  
Additional Code 4: Not reported  
Additional Code 5: Not reported

Name: OWENS' TECHNOLOGY INC  
Address: 2873 PARK BLVD  
Address 2: Not reported  
City,State,Zip: PALO ALTO, CA 94306  
Year: 2005  
Gepaid: CAL000266785

Map ID  
Direction  
Distance  
Elevation

MAP FINDINGS

Site

Database(s)

EDR ID Number  
EPA ID Number

**OWENS' TECHNOLOGY INC (Continued)**

**S113125063**

Contact: GARY OWENS  
Telephone: 6503278296  
Mailing Name: Not reported  
Mailing Address: 5355 CAPITAL COURT SUITE 106  
Gen County: 43  
Waste Category: Liquids with pH <= 2  
TSD EPA ID: CAT080014079  
TSD County: 07  
Disposal Method: Transfer Station  
Tons: 0.0015

Additional Info:

Year: 2005  
Shipment Date: 20051205  
Creation Date: 1/4/2007 18:30:12  
Receipt Date: 20051207  
Manifest ID: 24791443  
Gen EPA ID: CAL000266785  
Trans EPA ID: NJD080631369  
Trans Name: ONYX ENVIRONMENTAL SVCS LLC  
Trans 2 EPA ID: CAD004778742  
Trans 2 Name: STURGEON AND SON INC  
TSD EPA ID: CAT080014079  
Trans Name: ONYX ENVIRONMENTAL SERVICES LLC  
TSD EPA ID: CAT080014079  
TSD Alt Name: Not reported  
Waste Code: 725  
RCRA Code: D009  
Meth Code: H01  
Quantity Tons: 0.0005  
Waste Quantity: 1  
Quantity Unit: P  
Additional Code 1: Not reported  
Additional Code 2: Not reported  
Additional Code 3: Not reported  
Additional Code 4: Not reported  
Additional Code 5: Not reported

Year: 2005  
Shipment Date: 20051205  
Creation Date: 3/14/2006 9:31:54  
Receipt Date: Not reported  
Manifest ID: 24791444  
Gen EPA ID: CAL000266785  
Trans EPA ID: NJD080631369  
Trans Name: ONYX ENVIRONMENTAL SVCS LLC  
Trans 2 EPA ID: CAD004778742  
Trans 2 Name: STURGEON AND SON INC  
TSD EPA ID: CAD008302903  
Trans Name: ONYX ENVIRONMENTAL SERVICES LLC  
TSD EPA ID: Not reported  
TSD Alt Name: Not reported  
Waste Code: 551  
RCRA Code: F003  
Meth Code: Not reported  
Quantity Tons: 0.025  
Waste Quantity: 50  
Quantity Unit: P



Map ID  
Direction  
Distance  
Elevation

MAP FINDINGS

Site

Database(s)

EDR ID Number  
EPA ID Number

**OWENS' TECHNOLOGY INC (Continued)**

**S113125063**

Additional Code 1:	Not reported
Additional Code 2:	Not reported
Additional Code 3:	Not reported
Additional Code 4:	Not reported
Additional Code 5:	Not reported
Year:	2005
Shipment Date:	20051205
Creation Date:	3/14/2006 9:31:54
Receipt Date:	Not reported
Manifest ID:	24791444
Gen EPA ID:	CAL000266785
Trans EPA ID:	NJD080631369
Trans Name:	ONYX ENVIRONMENTAL SVCS LLC
Trans 2 EPA ID:	CAD004778742
Trans 2 Name:	STURGEON AND SON INC
TSDf EPA ID:	CAD008302903
Trans Name:	ONYX ENVIRONMENTAL SERVICES LLC
TSDf Alt EPA ID:	Not reported
TSDf Alt Name:	Not reported
Waste Code:	551
RCRA Code:	D001
Meth Code:	Not reported
Quantity Tons:	0.0025
Waste Quantity:	5
Quantity Unit:	P
Additional Code 1:	Not reported
Additional Code 2:	Not reported
Additional Code 3:	Not reported
Additional Code 4:	Not reported
Additional Code 5:	Not reported
Year:	2005
Shipment Date:	20051205
Creation Date:	3/14/2006 9:31:54
Receipt Date:	Not reported
Manifest ID:	24791444
Gen EPA ID:	CAL000266785
Trans EPA ID:	NJD080631369
Trans Name:	ONYX ENVIRONMENTAL SVCS LLC
Trans 2 EPA ID:	CAD004778742
Trans 2 Name:	STURGEON AND SON INC
TSDf EPA ID:	CAD008302903
Trans Name:	ONYX ENVIRONMENTAL SERVICES LLC
TSDf Alt EPA ID:	Not reported
TSDf Alt Name:	Not reported
Waste Code:	551
RCRA Code:	D001
Meth Code:	Not reported
Quantity Tons:	0.005
Waste Quantity:	10
Quantity Unit:	P
Additional Code 1:	Not reported
Additional Code 2:	Not reported
Additional Code 3:	Not reported
Additional Code 4:	Not reported
Additional Code 5:	Not reported

Map ID  
Direction  
Distance  
Elevation

MAP FINDINGS

Site

Database(s)

EDR ID Number  
EPA ID Number

**OWENS' TECHNOLOGY INC (Continued)**

**S113125063**

Year: 2005  
Shipment Date: 20050802  
Creation Date: 11/23/2005 18:30:57  
Receipt Date: 20050808  
Manifest ID: 23605951  
Gen EPA ID: CAL000266785  
Trans EPA ID: NJD080631369  
Trans Name: ONYX ENVIRONMENTAL SVCS LLC  
Trans 2 EPA ID: CAD004778742  
Trans 2 Name: STURGEON AND SON INC  
TSDf EPA ID: CAT080014079  
Trans Name: ONYX ENVIRONMENTAL SERVICES LLC  
TSDf Alt EPA ID: CAT080014079  
TSDf Alt Name: Not reported  
Waste Code: 551  
RCRA Code: F002  
Meth Code: H01  
Quantity Tons: 0.0325  
Waste Quantity: 65  
Quantity Unit: P  
Additional Code 1: Not reported  
Additional Code 2: Not reported  
Additional Code 3: Not reported  
Additional Code 4: Not reported  
Additional Code 5: Not reported

Year: 2005  
Shipment Date: 20050802  
Creation Date: 11/23/2005 18:30:57  
Receipt Date: 20050808  
Manifest ID: 23605951  
Gen EPA ID: CAL000266785  
Trans EPA ID: NJD080631369  
Trans Name: ONYX ENVIRONMENTAL SVCS LLC  
Trans 2 EPA ID: CAD004778742  
Trans 2 Name: STURGEON AND SON INC  
TSDf EPA ID: CAT080014079  
Trans Name: ONYX ENVIRONMENTAL SERVICES LLC  
TSDf Alt EPA ID: CAT080014079  
TSDf Alt Name: Not reported  
Waste Code: 551  
RCRA Code: F004  
Meth Code: H01  
Quantity Tons: 0.0015  
Waste Quantity: 3  
Quantity Unit: P  
Additional Code 1: Not reported  
Additional Code 2: Not reported  
Additional Code 3: Not reported  
Additional Code 4: Not reported  
Additional Code 5: Not reported

Year: 2005  
Shipment Date: 20050802  
Creation Date: 11/23/2005 18:30:57  
Receipt Date: 20050808  
Manifest ID: 23605951

Map ID  
Direction  
Distance  
Elevation

MAP FINDINGS

Site

Database(s)

EDR ID Number  
EPA ID Number

**OWENS' TECHNOLOGY INC (Continued)**

**S113125063**

Gen EPA ID: CAL000266785  
Trans EPA ID: NJD080631369  
Trans Name: ONYX ENVIRONMENTAL SVCS LLC  
Trans 2 EPA ID: CAD004778742  
Trans 2 Name: STURGEON AND SON INC  
TSD EPA ID: CAT080014079  
Trans Name: ONYX ENVIRONMENTAL SERVICES LLC  
TSD Alt EPA ID: CAT080014079  
TSD Alt Name: Not reported  
Waste Code: 791  
RCRA Code: D002  
Meth Code: H01  
Quantity Tons: 0.0015  
Waste Quantity: 3  
Quantity Unit: P  
Additional Code 1: Not reported  
Additional Code 2: Not reported  
Additional Code 3: Not reported  
Additional Code 4: Not reported  
Additional Code 5: Not reported

Name: OWENS' TECHNOLOGY INC  
Address: 2873 PARK BLVD  
Address 2: Not reported  
City,State,Zip: PALO ALTO, CA 94306  
Year: 2005  
Gepaid: CAL000266785  
Contact: GARY OWENS  
Telephone: 6503278296  
Mailing Name: Not reported  
Mailing Address: 5355 CAPITAL COURT SUITE 106  
Gen County: 43  
Waste Category: Liquids with mercury >= 20 Mg./L  
TSD EPA ID: CAT080014079  
TSD County: 07  
Disposal Method: Transfer Station  
Tons: 0.0005

Additional Info:

Year: 2005  
Shipment Date: 20051205  
Creation Date: 1/4/2007 18:30:12  
Receipt Date: 20051207  
Manifest ID: 24791443  
Gen EPA ID: CAL000266785  
Trans EPA ID: NJD080631369  
Trans Name: ONYX ENVIRONMENTAL SVCS LLC  
Trans 2 EPA ID: CAD004778742  
Trans 2 Name: STURGEON AND SON INC  
TSD EPA ID: CAT080014079  
Trans Name: ONYX ENVIRONMENTAL SERVICES LLC  
TSD Alt EPA ID: CAT080014079  
TSD Alt Name: Not reported  
Waste Code: 725  
RCRA Code: D009  
Meth Code: H01  
Quantity Tons: 0.0005

Map ID  
Direction  
Distance  
Elevation

MAP FINDINGS

Site

Database(s)

EDR ID Number  
EPA ID Number

**OWENS' TECHNOLOGY INC (Continued)**

**S113125063**

Waste Quantity:	1
Quantity Unit:	P
Additional Code 1:	Not reported
Additional Code 2:	Not reported
Additional Code 3:	Not reported
Additional Code 4:	Not reported
Additional Code 5:	Not reported
Year:	2005
Shipment Date:	20051205
Creation Date:	3/14/2006 9:31:54
Receipt Date:	Not reported
Manifest ID:	24791444
Gen EPA ID:	CAL000266785
Trans EPA ID:	NJD080631369
Trans Name:	ONYX ENVIRONMENTAL SVCS LLC
Trans 2 EPA ID:	CAD004778742
Trans 2 Name:	STURGEON AND SON INC
TSDf EPA ID:	CAD008302903
Trans Name:	ONYX ENVIRONMENTAL SERVICES LLC
TSDf Alt EPA ID:	Not reported
TSDf Alt Name:	Not reported
Waste Code:	551
RCRA Code:	F003
Meth Code:	Not reported
Quantity Tons:	0.025
Waste Quantity:	50
Quantity Unit:	P
Additional Code 1:	Not reported
Additional Code 2:	Not reported
Additional Code 3:	Not reported
Additional Code 4:	Not reported
Additional Code 5:	Not reported
Year:	2005
Shipment Date:	20051205
Creation Date:	3/14/2006 9:31:54
Receipt Date:	Not reported
Manifest ID:	24791444
Gen EPA ID:	CAL000266785
Trans EPA ID:	NJD080631369
Trans Name:	ONYX ENVIRONMENTAL SVCS LLC
Trans 2 EPA ID:	CAD004778742
Trans 2 Name:	STURGEON AND SON INC
TSDf EPA ID:	CAD008302903
Trans Name:	ONYX ENVIRONMENTAL SERVICES LLC
TSDf Alt EPA ID:	Not reported
TSDf Alt Name:	Not reported
Waste Code:	551
RCRA Code:	D001
Meth Code:	Not reported
Quantity Tons:	0.0025
Waste Quantity:	5
Quantity Unit:	P
Additional Code 1:	Not reported
Additional Code 2:	Not reported
Additional Code 3:	Not reported

Map ID  
Direction  
Distance  
Elevation

MAP FINDINGS

Site

Database(s)

EDR ID Number  
EPA ID Number

**OWENS' TECHNOLOGY INC (Continued)**

**S113125063**

Additional Code 4:	Not reported
Additional Code 5:	Not reported
Year:	2005
Shipment Date:	20051205
Creation Date:	3/14/2006 9:31:54
Receipt Date:	Not reported
Manifest ID:	24791444
Gen EPA ID:	CAL000266785
Trans EPA ID:	NJD080631369
Trans Name:	ONYX ENVIRONMENTAL SVCS LLC
Trans 2 EPA ID:	CAD004778742
Trans 2 Name:	STURGEON AND SON INC
TSDf EPA ID:	CAD008302903
Trans Name:	ONYX ENVIRONMENTAL SERVICES LLC
TSDf Alt EPA ID:	Not reported
TSDf Alt Name:	Not reported
Waste Code:	551
RCRA Code:	D001
Meth Code:	Not reported
Quantity Tons:	0.005
Waste Quantity:	10
Quantity Unit:	P
Additional Code 1:	Not reported
Additional Code 2:	Not reported
Additional Code 3:	Not reported
Additional Code 4:	Not reported
Additional Code 5:	Not reported
Year:	2005
Shipment Date:	20050802
Creation Date:	11/23/2005 18:30:57
Receipt Date:	20050808
Manifest ID:	23605951
Gen EPA ID:	CAL000266785
Trans EPA ID:	NJD080631369
Trans Name:	ONYX ENVIRONMENTAL SVCS LLC
Trans 2 EPA ID:	CAD004778742
Trans 2 Name:	STURGEON AND SON INC
TSDf EPA ID:	CAT080014079
Trans Name:	ONYX ENVIRONMENTAL SERVICES LLC
TSDf Alt EPA ID:	CAT080014079
TSDf Alt Name:	Not reported
Waste Code:	551
RCRA Code:	F002
Meth Code:	H01
Quantity Tons:	0.0325
Waste Quantity:	65
Quantity Unit:	P
Additional Code 1:	Not reported
Additional Code 2:	Not reported
Additional Code 3:	Not reported
Additional Code 4:	Not reported
Additional Code 5:	Not reported
Year:	2005
Shipment Date:	20050802

Map ID  
Direction  
Distance  
Elevation

MAP FINDINGS

Site

Database(s)

EDR ID Number  
EPA ID Number

**OWENS' TECHNOLOGY INC (Continued)**

**S113125063**

Creation Date: 11/23/2005 18:30:57  
Receipt Date: 20050808  
Manifest ID: 23605951  
Gen EPA ID: CAL000266785  
Trans EPA ID: NJD080631369  
Trans Name: ONYX ENVIRONMENTAL SVCS LLC  
Trans 2 EPA ID: CAD004778742  
Trans 2 Name: STURGEON AND SON INC  
TSDf EPA ID: CAT080014079  
Trans Name: ONYX ENVIRONMENTAL SERVICES LLC  
TSDf Alt EPA ID: CAT080014079  
TSDf Alt Name: Not reported  
Waste Code: 551  
RCRA Code: F004  
Meth Code: H01  
Quantity Tons: 0.0015  
Waste Quantity: 3  
Quantity Unit: P  
Additional Code 1: Not reported  
Additional Code 2: Not reported  
Additional Code 3: Not reported  
Additional Code 4: Not reported  
Additional Code 5: Not reported

Year: 2005  
Shipment Date: 20050802  
Creation Date: 11/23/2005 18:30:57  
Receipt Date: 20050808  
Manifest ID: 23605951  
Gen EPA ID: CAL000266785  
Trans EPA ID: NJD080631369  
Trans Name: ONYX ENVIRONMENTAL SVCS LLC  
Trans 2 EPA ID: CAD004778742  
Trans 2 Name: STURGEON AND SON INC  
TSDf EPA ID: CAT080014079  
Trans Name: ONYX ENVIRONMENTAL SERVICES LLC  
TSDf Alt EPA ID: CAT080014079  
TSDf Alt Name: Not reported  
Waste Code: 791  
RCRA Code: D002  
Meth Code: H01  
Quantity Tons: 0.0015  
Waste Quantity: 3  
Quantity Unit: P  
Additional Code 1: Not reported  
Additional Code 2: Not reported  
Additional Code 3: Not reported  
Additional Code 4: Not reported  
Additional Code 5: Not reported

Name: OWENS' TECHNOLOGY INC  
Address: 2873 PARK BLVD  
Address 2: Not reported  
City,State,Zip: PALO ALTO, CA 94306  
Year: 2005  
Gepaid: CAL000266785

Map ID  
Direction  
Distance  
Elevation

MAP FINDINGS

Site

Database(s)

EDR ID Number  
EPA ID Number

**OWENS' TECHNOLOGY INC (Continued)**

**S113125063**

Contact: GARY OWENS  
Telephone: 6503278296  
Mailing Name: Not reported  
Mailing Address: 5355 CAPITAL COURT SUITE 106  
Gen County: 43  
Waste Category: Laboratory waste chemicals  
TSD EPA ID: CAD008302903  
TSD County: 19  
Disposal Method: Not reported  
Tons: 0.0325

Additional Info:

Year: 2005  
Shipment Date: 20051205  
Creation Date: 1/4/2007 18:30:12  
Receipt Date: 20051207  
Manifest ID: 24791443  
Gen EPA ID: CAL000266785  
Trans EPA ID: NJD080631369  
Trans Name: ONYX ENVIRONMENTAL SVCS LLC  
Trans 2 EPA ID: CAD004778742  
Trans 2 Name: STURGEON AND SON INC  
TSD EPA ID: CAT080014079  
Trans Name: ONYX ENVIRONMENTAL SERVICES LLC  
TSD EPA ID: CAT080014079  
TSD Alt Name: Not reported  
Waste Code: 725  
RCRA Code: D009  
Meth Code: H01  
Quantity Tons: 0.0005  
Waste Quantity: 1  
Quantity Unit: P  
Additional Code 1: Not reported  
Additional Code 2: Not reported  
Additional Code 3: Not reported  
Additional Code 4: Not reported  
Additional Code 5: Not reported

Year: 2005  
Shipment Date: 20051205  
Creation Date: 3/14/2006 9:31:54  
Receipt Date: Not reported  
Manifest ID: 24791444  
Gen EPA ID: CAL000266785  
Trans EPA ID: NJD080631369  
Trans Name: ONYX ENVIRONMENTAL SVCS LLC  
Trans 2 EPA ID: CAD004778742  
Trans 2 Name: STURGEON AND SON INC  
TSD EPA ID: CAD008302903  
Trans Name: ONYX ENVIRONMENTAL SERVICES LLC  
TSD EPA ID: Not reported  
TSD Alt Name: Not reported  
Waste Code: 551  
RCRA Code: F003  
Meth Code: Not reported  
Quantity Tons: 0.025  
Waste Quantity: 50  
Quantity Unit: P

Map ID  
Direction  
Distance  
Elevation

MAP FINDINGS

Site

Database(s)

EDR ID Number  
EPA ID Number

**OWENS' TECHNOLOGY INC (Continued)**

**S113125063**

Additional Code 1:	Not reported
Additional Code 2:	Not reported
Additional Code 3:	Not reported
Additional Code 4:	Not reported
Additional Code 5:	Not reported
Year:	2005
Shipment Date:	20051205
Creation Date:	3/14/2006 9:31:54
Receipt Date:	Not reported
Manifest ID:	24791444
Gen EPA ID:	CAL000266785
Trans EPA ID:	NJD080631369
Trans Name:	ONYX ENVIRONMENTAL SVCS LLC
Trans 2 EPA ID:	CAD004778742
Trans 2 Name:	STURGEON AND SON INC
TSDf EPA ID:	CAD008302903
Trans Name:	ONYX ENVIRONMENTAL SERVICES LLC
TSDf Alt EPA ID:	Not reported
TSDf Alt Name:	Not reported
Waste Code:	551
RCRA Code:	D001
Meth Code:	Not reported
Quantity Tons:	0.0025
Waste Quantity:	5
Quantity Unit:	P
Additional Code 1:	Not reported
Additional Code 2:	Not reported
Additional Code 3:	Not reported
Additional Code 4:	Not reported
Additional Code 5:	Not reported
Year:	2005
Shipment Date:	20051205
Creation Date:	3/14/2006 9:31:54
Receipt Date:	Not reported
Manifest ID:	24791444
Gen EPA ID:	CAL000266785
Trans EPA ID:	NJD080631369
Trans Name:	ONYX ENVIRONMENTAL SVCS LLC
Trans 2 EPA ID:	CAD004778742
Trans 2 Name:	STURGEON AND SON INC
TSDf EPA ID:	CAD008302903
Trans Name:	ONYX ENVIRONMENTAL SERVICES LLC
TSDf Alt EPA ID:	Not reported
TSDf Alt Name:	Not reported
Waste Code:	551
RCRA Code:	D001
Meth Code:	Not reported
Quantity Tons:	0.005
Waste Quantity:	10
Quantity Unit:	P
Additional Code 1:	Not reported
Additional Code 2:	Not reported
Additional Code 3:	Not reported
Additional Code 4:	Not reported
Additional Code 5:	Not reported



Map ID  
Direction  
Distance  
Elevation

MAP FINDINGS

Site

Database(s)

EDR ID Number  
EPA ID Number

**OWENS' TECHNOLOGY INC (Continued)**

**S113125063**

Year: 2005  
Shipment Date: 20050802  
Creation Date: 11/23/2005 18:30:57  
Receipt Date: 20050808  
Manifest ID: 23605951  
Gen EPA ID: CAL000266785  
Trans EPA ID: NJD080631369  
Trans Name: ONYX ENVIRONMENTAL SVCS LLC  
Trans 2 EPA ID: CAD004778742  
Trans 2 Name: STURGEON AND SON INC  
TSDf EPA ID: CAT080014079  
Trans Name: ONYX ENVIRONMENTAL SERVICES LLC  
TSDf Alt EPA ID: CAT080014079  
TSDf Alt Name: Not reported  
Waste Code: 551  
RCRA Code: F002  
Meth Code: H01  
Quantity Tons: 0.0325  
Waste Quantity: 65  
Quantity Unit: P  
Additional Code 1: Not reported  
Additional Code 2: Not reported  
Additional Code 3: Not reported  
Additional Code 4: Not reported  
Additional Code 5: Not reported

Year: 2005  
Shipment Date: 20050802  
Creation Date: 11/23/2005 18:30:57  
Receipt Date: 20050808  
Manifest ID: 23605951  
Gen EPA ID: CAL000266785  
Trans EPA ID: NJD080631369  
Trans Name: ONYX ENVIRONMENTAL SVCS LLC  
Trans 2 EPA ID: CAD004778742  
Trans 2 Name: STURGEON AND SON INC  
TSDf EPA ID: CAT080014079  
Trans Name: ONYX ENVIRONMENTAL SERVICES LLC  
TSDf Alt EPA ID: CAT080014079  
TSDf Alt Name: Not reported  
Waste Code: 551  
RCRA Code: F004  
Meth Code: H01  
Quantity Tons: 0.0015  
Waste Quantity: 3  
Quantity Unit: P  
Additional Code 1: Not reported  
Additional Code 2: Not reported  
Additional Code 3: Not reported  
Additional Code 4: Not reported  
Additional Code 5: Not reported

Year: 2005  
Shipment Date: 20050802  
Creation Date: 11/23/2005 18:30:57  
Receipt Date: 20050808  
Manifest ID: 23605951

Map ID  
Direction  
Distance  
Elevation

MAP FINDINGS

Site

Database(s)

EDR ID Number  
EPA ID Number

**OWENS' TECHNOLOGY INC (Continued)**

**S113125063**

Gen EPA ID: CAL000266785  
Trans EPA ID: NJD080631369  
Trans Name: ONYX ENVIRONMENTAL SVCS LLC  
Trans 2 EPA ID: CAD004778742  
Trans 2 Name: STURGEON AND SON INC  
TSD EPA ID: CAT080014079  
Trans Name: ONYX ENVIRONMENTAL SERVICES LLC  
TSD Alt EPA ID: CAT080014079  
TSD Alt Name: Not reported  
Waste Code: 791  
RCRA Code: D002  
Meth Code: H01  
Quantity Tons: 0.0015  
Waste Quantity: 3  
Quantity Unit: P  
Additional Code 1: Not reported  
Additional Code 2: Not reported  
Additional Code 3: Not reported  
Additional Code 4: Not reported  
Additional Code 5: Not reported

Name: OWENS' TECHNOLOGY INC  
Address: 2873 PARK BLVD  
Address 2: Not reported  
City,State,Zip: PALO ALTO, CA 94306  
Year: 2003  
Gepaid: CAL000266785  
Contact: GARY OWENS  
Telephone: 6503278296  
Mailing Name: Not reported  
Mailing Address: 5355 CAPITAL COURT SUITE 106  
Gen County: 43  
Waste Category: Off-specification, aged or surplus organics  
TSD EPA ID: CAT080014079  
TSD County: 07  
Disposal Method: Transfer Station  
Tons: 0.01

Additional Info:

Year: 2003  
Shipment Date: 20031212  
Creation Date: 7/30/2004 18:31:14  
Receipt Date: 20031222  
Manifest ID: 23310153  
Gen EPA ID: CAL000266785  
Trans EPA ID: NJD080631369  
Trans Name: ONYX ENVIRONMENTAL SVCS LLC  
Trans 2 EPA ID: CAD004778742  
Trans 2 Name: STURGEON AND SON INC  
TSD EPA ID: CAT080014079  
Trans Name: ONYX ENVIRONMENTAL SERVICES LLC  
TSD Alt EPA ID: CAT080014079  
TSD Alt Name: Not reported  
Waste Code: 331  
RCRA Code: F003  
Meth Code: H01  
Quantity Tons: 0.01

Map ID  
Direction  
Distance  
Elevation

MAP FINDINGS

Site

Database(s)

EDR ID Number  
EPA ID Number

**OWENS' TECHNOLOGY INC (Continued)**

**S113125063**

Waste Quantity: 20  
Quantity Unit: P  
Additional Code 1: Not reported  
Additional Code 2: Not reported  
Additional Code 3: Not reported  
Additional Code 4: Not reported  
Additional Code 5: Not reported

**HWTS:**

Name: OWENS' TECHNOLOGY INC  
Address: 2873 PARK BLVD  
Address 2: Not reported  
City,State,Zip: PALO ALTO, CA 94306  
EPA ID: CAL000266785  
Inactive Date: 06/30/2006  
Create Date: 02/24/2003  
Last Act Date: 12/04/2006  
Mailing Name: Not reported  
Mailing Address: 5355 CAPITAL COURT SUITE 106  
Mailing Address 2: Not reported  
Mailing City,State,Zip: RENO, NV 895020000  
Owner Name: OWENS' TECHNOLOGY INC  
Owner Address: PO BOX 60699  
Owner Address 2: Not reported  
Owner City,State,Zip: PALO ALTO, CA 94306  
Contact Name: GARY OWENS  
Contact Address: PO BOX 60699  
Contact Address 2: Not reported  
City,State,Zip: PALO ALTO, CA 94306

**NAICS:**

EPA ID: CAL000266785  
Create Date: 2003-02-24 16:26:24  
NAICS Code: 334413  
NAICS Description: Semiconductor and Related Device Manufacturing  
Issued EPA ID Date: 2003-02-24 16:26:24  
Inactive Date: 2006-06-30 00:00:00  
Facility Name: OWENS' TECHNOLOGY INC  
Facility Address: 2873 PARK BLVD  
Facility Address 2: Not reported  
Facility City: PALO ALTO  
Facility County: 43  
Facility State: CA  
Facility Zip: 94306

X149  
SE  
1/8-1/4  
0.227 mi.  
1199 ft.

**OWENS TECHNOLOGY INC**  
**2873 PARK BL**  
**PALO ALTO, CA 94306**  
**Site 2 of 13 in cluster X**

**CUPA Listings S121473261**  
**N/A**

**Relative:**  
**Lower**

**CUPA SANTA CLARA:**  
Name:  
Address:  
City,State,Zip:  
Region:

OWENS TECHNOLOGY INC  
2873 PARK BL  
PALO ALTO, CA 94306  
SANTA CLARA

**Actual:**  
**28 ft.**

Map ID  
Direction  
Distance  
Elevation

MAP FINDINGS

Site

Database(s)

EDR ID Number  
EPA ID Number

**OWENS TECHNOLOGY INC (Continued)**

**S121473261**

PE#: 2240  
Program Description: GENERATES < 10 GAL/YR  
Latitude: 37.417576  
Longitude: -122.131522  
Record ID: PR0378220  
Facility ID: FA0258314

**X150 ARCO SECURITIES INC**  
**SE 2891 PARK BLVD**  
**1/8-1/4 PALO ALTO, CA 94306**  
**0.227 mi.**  
**1200 ft. Site 3 of 13 in cluster X**

**HAZNET S112852748**  
**HWTS N/A**

**Relative:**  
**Lower**  
**Actual:**  
**28 ft.**

**HAZNET:**  
Name: ARCO SECURITIES INC  
Address: 2891 PARK BLVD  
Address 2: Not reported  
City,State,Zip: PALO ALTO, CA 943060000  
Year: 1993  
Gepaid: CAC000917256  
Contact: MICHAEL THOMPSON  
Telephone: 4158991600  
Mailing Name: Not reported  
Mailing Address: 2600 EL CAMINO REAL  
Gen County: 43  
Waste Category: Other empty containers 30 gallons or more  
TSD EPA ID: CAD004771168  
TSD County: 38  
Disposal Method: Recycler  
Tons: 0.275

**Additional Info:**  
Year: 1993  
Shipment Date: 19930817  
Creation Date: 9/12/1995 0:00:00  
Receipt Date: 19930817  
Manifest ID: 92220487  
Gen EPA ID: CAC000917256  
Trans EPA ID: CAD004771168  
Trans Name: Not reported  
Trans 2 EPA ID: Not reported  
Trans 2 Name: Not reported  
TSD EPA ID: CAD004771168  
Trans Name: Not reported  
TSD EPA ID: Not reported  
TSD EPA Name: Not reported  
Waste Code: 512  
RCRA Code: Not reported  
Meth Code: R01  
Quantity Tons: 0.275  
Waste Quantity: 550  
Quantity Unit: P  
Additional Code 1: Not reported  
Additional Code 2: Not reported  
Additional Code 3: Not reported  
Additional Code 4: Not reported  
Additional Code 5: Not reported

Map ID  
Direction  
Distance  
Elevation

MAP FINDINGS

Site

Database(s)

EDR ID Number  
EPA ID Number

ARCO SECURITIES INC (Continued)

S112852748

HWTS:

Name: ARCO SECURITIES INC  
Address: 2891 PARK BLVD  
Address 2: Not reported  
City,State,Zip: PALO ALTO, CA 943060000  
EPA ID: CAC000917256  
Inactive Date: 10/25/2000  
Create Date: 08/02/1993  
Last Act Date: 10/25/2000  
Mailing Name: Not reported  
Mailing Address: 2600 EL CAMINO REAL  
Mailing Address 2: Not reported  
Mailing City,State,Zip: PALO ALTO, CA 943060000  
Owner Name: DEWEY TURNER  
Owner Address: 2600 EL CAMINO REAL  
Owner Address 2: Not reported  
Owner City,State,Zip: PALO ALTO, CA 943060000  
Contact Name: MICHAEL THOMPSON  
Contact Address: PES ENVIRONMENTAL  
Contact Address 2: Not reported  
City,State,Zip: NOVATO, CA 949470000

X151  
SE  
1/8-1/4  
0.227 mi.  
1200 ft.

**BIX'S FURNITURE SERVICE**  
**2891 PARK BLVD**  
**PALO ALTO, CA 94306**  
  
**Site 4 of 13 in cluster X**

HAZNET S123778044  
HWTS N/A

Relative:  
Lower  
Actual:  
28 ft.

HAZNET:

Name: BIX'S FURNITURE SERVICE  
Address: 2891 PARK BLVD  
Address 2: Not reported  
City,State,Zip: PALO ALTO, CA 943060000  
Year: 1984  
Gepaid: CAX000129379  
Contact: NON-DELIVERABLE 11/94 SURVEY  
Telephone: 4153211817  
Mailing Name: Not reported  
Mailing Address: --  
Gen County: 43  
Waste Category: Unspecified solvent mixture  
TSD EPA ID: CAD009452657  
TSD County: 41  
Disposal Method: Transfer Station  
Tons: 0.2293

HWTS:

Name: BIX'S FURNITURE SERVICE  
Address: 2891 PARK BLVD  
Address 2: Not reported  
City,State,Zip: PALO ALTO, CA 943060000  
EPA ID: CAX000129379  
Inactive Date: 04/30/1986  
Create Date: 11/29/1984  
Last Act Date: 07/10/2001  
Mailing Name: Not reported  
Mailing Address: --

Map ID  
Direction  
Distance  
Elevation

MAP FINDINGS

Site

Database(s)

EDR ID Number  
EPA ID Number

**BIX'S FURNITURE SERVICE (Continued)**

**S123778044**

Mailing Address 2: Not reported  
Mailing City,State,Zip: PALO ALTO, CA 943060000  
Owner Name: --  
Owner Address: --  
Owner Address 2: Not reported  
Owner City,State,Zip: --, 99 --  
Contact Name: NON-DELIVERABLE 11/94 SURVEY  
Contact Address: -P.H.  
Contact Address 2: Not reported  
City,State,Zip: --, 99 --

**X152**  
**SE**  
**1/8-1/4**  
**0.227 mi.**  
**1200 ft.**

**BIX**  
**2891 PARK BLVD**  
**PALO ALTO, CA 94306**  
**Site 5 of 13 in cluster X**

**HWTS** **S124744657**  
**N/A**

**Relative:**  
**Lower**  
**Actual:**  
**28 ft.**

**HWTS:**  
Name: BIX  
Address: 2891 PARK BLVD  
Address 2: Not reported  
City,State,Zip: PALO ALTO, CA 943060000  
EPA ID: CAD981394265  
Inactive Date: 01/01/1995  
Create Date: 04/10/1987  
Last Act Date: 07/10/2001  
Mailing Name: Not reported  
Mailing Address: 2891 PARK BLVD  
Mailing Address 2: Not reported  
Mailing City,State,Zip: PALO ALTO, CA 943060000  
Owner Name: --  
Owner Address: --  
Owner Address 2: Not reported  
Owner City,State,Zip: --, 99 --  
Contact Name: NON-DELIVERABLE 11/94 SURVEY  
Contact Address: -P.H.  
Contact Address 2: Not reported  
City,State,Zip: --, 99 --

**X153**  
**SE**  
**1/8-1/4**  
**0.227 mi.**  
**1200 ft.**

**AKINS BODY SHOP INC**  
**2901 PARK BL**  
**PALO ALTO, CA 94306**  
**Site 6 of 13 in cluster X**

**CUPA Listings** **S121469102**  
**N/A**

**Relative:**  
**Lower**  
**Actual:**  
**28 ft.**

**CUPA SANTA CLARA:**  
Name: AKINS BODY SHOP INC  
Address: 2901 PARK BL  
City,State,Zip: PALO ALTO, CA 94306  
Region: SANTA CLARA  
PE#: 2205  
Program Description: GENERATES 100 KG YR TO <5 TONS/YR  
Latitude: 37.426057  
Longitude: -122.138336  
Record ID: PR0312897  
Facility ID: FA0204591

MAP FINDINGS

Map ID			EDR ID Number
Direction			EPA ID Number
Distance			
Elevation	Site	Database(s)	

<b>X154</b> <b>SE</b> <b>1/8-1/4</b> <b>0.227 mi.</b> <b>1200 ft.</b>	<b>1X AKIN'S BODY SHOP</b> <b>2901 PARK BLVD.</b> <b>PALO ALTO, CA 94306</b>  <b>Site 7 of 13 in cluster X</b>	<b>HAZNET</b> <b>HWTS</b>	<b>S123774765</b> <b>N/A</b>
---	--	------------------------------	---------------------------------

<b>Relative:</b> <b>Lower</b>  <b>Actual:</b> <b>28 ft.</b>	<b>HAZNET:</b> Name: 1X AKIN'S BODY SHOP Address: 2901 PARK BLVD. Address 2: Not reported City,State,Zip: PALO ALTO, CA 943060000 Year: 1984 Gepaid: CAX000076919 Contact: EARL HILL Telephone: 4152285100 Mailing Name: Not reported Mailing Address: C/O I T CORP. Gen County: 43 Waste Category: Metal dust (Alkaline solution (pH >= 12.5) with metals) and machining waste  TSD EPA ID: CAD000094771 TSD County: 7 Disposal Method: Disposal, Surface Impoundment Tons: 2.0266	
---	--	--

<b>HWTS:</b>	Name: 1X AKIN'S BODY SHOP Address: 2901 PARK BLVD. Address 2: Not reported City,State,Zip: PALO ALTO, CA 943060000 EPA ID: CAX000076919 Inactive Date: 04/30/1986 Create Date: 04/24/1984 Last Act Date: 07/10/2001 Mailing Name: Not reported Mailing Address: C/O I T CORP. Mailing Address 2: Not reported Mailing City,State,Zip: MARTINEZ, CA 945530000 Owner Name: -- Owner Address: -- Owner Address 2: Not reported Owner City,State,Zip: --, 99 -- Contact Name: EARL HILL Contact Address: C/O I T CORP. Contact Address 2: Not reported City,State,Zip: --, 99 --
--------------	---

<b>X155</b> <b>SE</b> <b>1/8-1/4</b> <b>0.227 mi.</b> <b>1200 ft.</b>	<b>PETE CORDOVA</b> <b>2865 PARK BLVD</b> <b>PALO ALTO, CA 94306</b>  <b>Site 8 of 13 in cluster X</b>	<b>HAZNET</b> <b>HWTS</b>	<b>S118217291</b> <b>N/A</b>
---	--	------------------------------	---------------------------------

<b>Relative:</b> <b>Lower</b>  <b>Actual:</b> <b>28 ft.</b>	<b>HAZNET:</b> Name: PETE CORDOVA Address: 2865 PARK BLVD Address 2: Not reported City,State,Zip: PALO ALTO, CA 94306 Year: 2014
---	---

Map ID  
Direction  
Distance  
Elevation

MAP FINDINGS

Site

Database(s)

EDR ID Number  
EPA ID Number

**PETE CORDOVA (Continued)**

**S118217291**

Gepaid: CAC002779626  
Contact: PETE CORDOVA  
Telephone: 2099833092  
Mailing Name: Not reported  
Mailing Address: 11180 VALLEJO CT  
Gen County: 43  
Waste Category: Unspecified oil-containing waste  
TSD EPA ID: CAD097030993  
TSD County: 19  
Disposal Method: Storage, Bulking, And/Or Transfer Off Site--No Treatment/Reovery  
(H010-H129) Or (H131-H135)  
Tons: 3.6  
Additional Info:  
Year: 2014  
Shipment Date: 20140801  
Creation Date: 9/24/2014 22:15:21  
Receipt Date: 20140812  
Manifest ID: 013077159JJK  
Gen EPA ID: CAC002779626  
Trans EPA ID: CAD028277036  
Trans Name: ASBURY ENVIRONMENTAL SERVICES  
Trans 2 EPA ID: Not reported  
Trans 2 Name: Not reported  
TSD EPA ID: CAD097030993  
Trans Name: EVOQUA WATER TECHNOLOGIES LLC  
TSD Alt EPA ID: Not reported  
TSD Alt Name: Not reported  
Waste Code: 223  
RCRA Code: Not reported  
Meth Code: H141  
Quantity Tons: 3.6  
Waste Quantity: 7200  
Quantity Unit: P  
Additional Code 1: Not reported  
Additional Code 2: Not reported  
Additional Code 3: Not reported  
Additional Code 4: Not reported  
Additional Code 5: Not reported

**HWTS:**

Name: PETE CORDOVA  
Address: 2865 PARK BLVD  
Address 2: Not reported  
City,State,Zip: PALO ALTO, CA 94306  
EPA ID: CAC002779626  
Inactive Date: 10/23/2014  
Create Date: 07/24/2014  
Last Act Date: 10/24/2014  
Mailing Name: Not reported  
Mailing Address: 11180 VALLEJO CT  
Mailing Address 2: Not reported  
Mailing City,State,Zip: FRENCH CAMP, CA 95231  
Owner Name: INTERSTATE CONCRETE PUMPING INC  
Owner Address: 11180 VALLEJO CT  
Owner Address 2: Not reported



Map ID  
Direction  
Distance  
Elevation

MAP FINDINGS

Site

Database(s)

EDR ID Number  
EPA ID Number

**PETE CORDOVA (Continued)**

**S118217291**

Owner City,State,Zip: FRENCH CAMP, CA 95231  
Contact Name: PETE CORDOVA  
Contact Address: 11180 VALLEJO CT  
Contact Address 2: Not reported  
City,State,Zip: FRENCH CAMP, CA 95231

**X156**  
**SE**  
**1/8-1/4**  
**0.227 mi.**  
**1200 ft.**

**PARK BOULEVARD (NO. 2901) - PALO ALTO**  
**2901 PARK BLVD**  
**PALO ALTO, CA 94306**

**CPS-SLIC** **S105960445**  
**CA BOND EXP. PLAN** **N/A**  
**CERS**

**Site 9 of 13 in cluster X**

**Relative:**  
**Lower**

**CPS-SLIC:**

**Actual:**  
**28 ft.**

Name: PALO ALTO SOUTHERN PACIFIC SITE  
Address: 2901 PARK BLVD  
City,State,Zip: PALO ALTO, CA 94036  
Region: STATE  
**Facility Status: Open - Inactive**  
Status Date: 06/09/2016  
Global Id: T10000008090  
Lead Agency: SAN FRANCISCO BAY RWQCB (REGION 2)  
Lead Agency Case Number: Not reported  
Latitude: 37.42611  
Longitude: -122.13777  
Case Type: Cleanup Program Site  
Case Worker: Not reported  
Local Agency: Not reported  
RB Case Number: 43S0773  
File Location: All Files are on GeoTracker or in the Local Agency Database  
Potential Media Affected: Soil  
Potential Contaminants of Concern: Copper, Lead, Zinc  
Site History: Not reported

[Click here to access the California GeoTracker records for this facility:](#)

**CA BOND EXP. PLAN:**

Responsible Party: TIER 3 (MINIMUM HAZARD THRESHOLD SITE) REPORT  
Project Revenue Source Company: Not reported  
Project Revenue Source Addr: Not reported  
Project Revenue Source City,St,Zip: Not reported  
Project Revenue Source Desc: Not reported  
Site Description: A ditch adjacent to an auto body shop located at the above address was identified by the Department as being contaminated with an oily black material containing lead. It is suspected that this material accumulated in the ditch from runoff at the auto body shop location. Subsequent to discovery, the area containing the ditch was graded and paved with asphalt. An auto dealership is now located on the site of the former ditch.  
Hazardous Waste Desc: Analysis of the oily material indicated the presence of petroleum products and moderate concentrations of lead.  
Threat To Public Health & Env: Not reported  
Site Activity Status: As a Tier 3 site, this site will be listed annually in this report. If the asphalt cap is removed and the property is proposed for development for other usage, DHS may order that some additional abatement be conducted.

**CERS:**

Name: PALO ALTO SOUTHERN PACIFIC SITE  
Address: 2901 PARK BLVD

Map ID  
Direction  
Distance  
Elevation

MAP FINDINGS

Site

Database(s)

EDR ID Number  
EPA ID Number

**PARK BOULEVARD (NO. 2901) - PALO ALTO (Continued)**

**S105960445**

City,State,Zip: PALO ALTO, CA 94036  
Site ID: 361370  
CERS ID: T1000008090  
CERS Description: Cleanup Program Site

**X157**  
**SE**  
**1/8-1/4**  
**0.227 mi.**  
**1200 ft.**

**MERCER PROCESSING CO INC**  
**2865 PARK BL**  
**PALO ALTO, CA 94306**  
**Site 10 of 13 in cluster X**

**CUPA Listings** **S121469101**  
**N/A**

**Relative:**  
**Lower**  
**Actual:**  
**28 ft.**

CUPA SANTA CLARA:  
Name: MERCER PROCESSING CO INC  
Address: 2865 PARK BL  
City,State,Zip: PALO ALTO, CA 94306  
Region: SANTA CLARA  
PE#: 2201  
Program Description: GENERATES WASTE OIL ONLY  
Latitude: 37.417576  
Longitude: -122.131522  
Record ID: PR0313363  
Facility ID: FA0204586

**X158**  
**SE**  
**1/8-1/4**  
**0.227 mi.**  
**1200 ft.**

**BIX**  
**2891 PARK BLVD**  
**PALO ALTO, CA 94306**  
**Site 11 of 13 in cluster X**

**RCRA-SQG** **1000100224**  
**CAD981394265**

**Relative:**  
**Lower**  
**Actual:**  
**28 ft.**

RCRA-SQG:  
Date form received by agency: 1996-09-01 00:00:00.0  
Facility name: BIX  
Facility address: 2891 PARK BLVD  
PALO ALTO, CA 94306  
EPA ID: CAD981394265  
Mailing address: PARK BLVD  
PALO ALTO, CA 94306  
Contact: Not reported  
Contact address: Not reported  
Not reported  
Contact country: US  
Contact telephone: Not reported  
Contact email: Not reported  
EPA Region: 09  
Classification: Small Small Quantity Generator  
Description: Handler: generates more than 100 and less than 1000 kg of hazardous waste during any calendar month and accumulates less than 6000 kg of hazardous waste at any time; or generates 100 kg or less of hazardous waste during any calendar month, and accumulates more than 1000 kg of hazardous waste at any time

Owner/Operator Summary:  
Owner/operator name: NOT REQUIRED  
Owner/operator address: NOT REQUIRED  
NOT REQUIRED, ME 99999  
Owner/operator country: Not reported

Map ID  
Direction  
Distance  
Elevation

MAP FINDINGS

Site

Database(s)

EDR ID Number  
EPA ID Number

**BIX (Continued)**

1000100224

Owner/operator telephone: 415-555-1212  
Owner/operator email: Not reported  
Owner/operator fax: Not reported  
Owner/operator extension: Not reported  
Legal status: Private  
Owner/Operator Type: Operator  
Owner/Op start date: Not reported  
Owner/Op end date: Not reported

Owner/operator name: RICHARD DENNISON  
Owner/operator address: NOT REQUIRED  
NOT REQUIRED, ME 99999

Owner/operator country: Not reported  
Owner/operator telephone: 415-555-1212  
Owner/operator email: Not reported  
Owner/operator fax: Not reported  
Owner/operator extension: Not reported  
Legal status: Private  
Owner/Operator Type: Owner  
Owner/Op start date: Not reported  
Owner/Op end date: Not reported

Handler Activities Summary:

U.S. importer of hazardous waste: No  
Mixed waste (haz. and radioactive): No  
Recycler of hazardous waste: No  
Transporter of hazardous waste: No  
Treater, storer or disposer of HW: No  
Underground injection activity: No  
On-site burner exemption: No  
Furnace exemption: No  
Used oil fuel burner: No  
Used oil processor: No  
User oil refiner: No  
Used oil fuel marketer to burner: No  
Used oil Specification marketer: No  
Used oil transfer facility: No  
Used oil transporter: No

Violation Status: No violations found

X159  
SE  
1/8-1/4  
0.227 mi.  
1200 ft.

**HAROLD HOHBACH**  
**2865 PARK BLVD**  
**PALO ALTO, CA 94306**  
**Site 12 of 13 in cluster X**

HAZNET S117291270  
HWTS N/A

Relative:  
Lower  
Actual:  
28 ft.

HAZNET:  
Name: HAROLD HOHBACH  
Address: 2865 PARK BLVD  
Address 2: Not reported  
City,State,Zip: PALO ALTO, CA 94306  
Year: 2013  
Gepaid: CAC002729053  
Contact: ROBERT TRUJILLO  
Telephone: 4083951490  
Mailing Name: Not reported  
Mailing Address: 29 LOWERY DR

Map ID  
Direction  
Distance  
Elevation

MAP FINDINGS

Site

Database(s)

EDR ID Number  
EPA ID Number

**HAROLD HOHBACH (Continued)**

**S117291270**

Gen County: 43  
Waste Category: Unspecified oil-containing waste  
TSD EPA ID: CAL000190816  
TSD County: 50  
Disposal Method: Storage, Bulking, And/Or Transfer Off Site--No Treatment/Reovery  
(H010-H129) Or (H131-H135)  
Tons: 0.834

Additional Info:

Year: 2013  
Shipment Date: 20130514  
Creation Date: 8/11/2013 22:15:06  
Receipt Date: 20130515  
Manifest ID: 006653427FLE  
Gen EPA ID: CAC002729053  
Trans EPA ID: CAL000362980  
Trans Name: ICON ENVIRONMENTAL SERVICES INC  
Trans 2 EPA ID: Not reported  
Trans 2 Name: Not reported  
TSD EPA ID: CAL000190816  
Trans Name: RIVERBANK OIL TRANSFER LLC  
TSD Alt EPA ID: Not reported  
TSD Alt Name: Not reported  
Waste Code: 223  
RCRA Code: Not reported  
Meth Code: H141  
Quantity Tons: 0.834  
Waste Quantity: 200  
Quantity Unit: G  
Additional Code 1: Not reported  
Additional Code 2: Not reported  
Additional Code 3: Not reported  
Additional Code 4: Not reported  
Additional Code 5: Not reported

Year: 2013  
Shipment Date: 20130514  
Creation Date: 8/12/2013 22:15:16  
Receipt Date: 20130611  
Manifest ID: 006653428FLE  
Gen EPA ID: CAC002729053  
Trans EPA ID: CAL000362980  
Trans Name: ICON ENVIRONMENTAL SERVICES INC  
Trans 2 EPA ID: CAL000274783  
Trans 2 Name: KM INDUSTRIAL INC  
TSD EPA ID: CAD028409019  
Trans Name: CROSBY & OVERTON  
TSD Alt EPA ID: Not reported  
TSD Alt Name: Not reported  
Waste Code: 223  
RCRA Code: Not reported  
Meth Code: H141  
Quantity Tons: 0.5421  
Waste Quantity: 130  
Quantity Unit: G  
Additional Code 1: Not reported  
Additional Code 2: Not reported  
Additional Code 3: Not reported

Map ID  
Direction  
Distance  
Elevation

MAP FINDINGS

Site

Database(s)

EDR ID Number  
EPA ID Number

**HAROLD HOHBACH (Continued)**

**S117291270**

Additional Code 4:	Not reported
Additional Code 5:	Not reported
Year:	2013
Shipment Date:	20130328
Creation Date:	7/17/2013 22:15:05
Receipt Date:	20130529
Manifest ID:	005936739JJK
Gen EPA ID:	CAC002729053
Trans EPA ID:	CAD982513632
Trans Name:	DENBESTE TRANSPORTATION, INC.
Trans 2 EPA ID:	Not reported
Trans 2 Name:	Not reported
TSDf EPA ID:	CAD980887418
Trans Name:	EVERGREEN OIL, INC.
TSDf Alt EPA ID:	Not reported
TSDf Alt Name:	Not reported
Waste Code:	221
RCRA Code:	Not reported
Meth Code:	H135
Quantity Tons:	18.24
Waste Quantity:	4800
Quantity Unit:	G
Additional Code 1:	Not reported
Additional Code 2:	Not reported
Additional Code 3:	Not reported
Additional Code 4:	Not reported
Additional Code 5:	Not reported
Year:	2013
Shipment Date:	20130528
Creation Date:	7/17/2013 22:15:05
Receipt Date:	20130530
Manifest ID:	005936740JJK
Gen EPA ID:	CAC002729053
Trans EPA ID:	CAD982513632
Trans Name:	DENBESTE TRANSPORTATION, INC.
Trans 2 EPA ID:	Not reported
Trans 2 Name:	Not reported
TSDf EPA ID:	CAD980887418
Trans Name:	EVERGREEN OIL, INC.
TSDf Alt EPA ID:	Not reported
TSDf Alt Name:	Not reported
Waste Code:	221
RCRA Code:	Not reported
Meth Code:	H135
Quantity Tons:	18.24
Waste Quantity:	4800
Quantity Unit:	G
Additional Code 1:	Not reported
Additional Code 2:	Not reported
Additional Code 3:	Not reported
Additional Code 4:	Not reported
Additional Code 5:	Not reported
Year:	2013
Shipment Date:	20130528

Map ID  
Direction  
Distance  
Elevation

MAP FINDINGS

Site

Database(s)

EDR ID Number  
EPA ID Number

**HAROLD HOHBACH (Continued)**

**S117291270**

Creation Date: 7/17/2013 22:15:13  
Receipt Date: 20130530  
Manifest ID: 005936741JJK  
Gen EPA ID: CAC002729053  
Trans EPA ID: CAD982513632  
Trans Name: DENBESTE TRANSPORTATION, INC.  
Trans 2 EPA ID: Not reported  
Trans 2 Name: Not reported  
TSDf EPA ID: CAD980887418  
Trans Name: EVERGREEN OIL, INC.  
TSDf Alt EPA ID: Not reported  
TSDf Alt Name: Not reported  
Waste Code: 221  
RCRA Code: Not reported  
Meth Code: H135  
Quantity Tons: 9.88  
Waste Quantity: 2600  
Quantity Unit: G  
Additional Code 1: Not reported  
Additional Code 2: Not reported  
Additional Code 3: Not reported  
Additional Code 4: Not reported  
Additional Code 5: Not reported

Year: 2013  
Shipment Date: 20130603  
Creation Date: 8/10/2013 22:15:09  
Receipt Date: 20130603  
Manifest ID: 005936742JJK  
Gen EPA ID: CAC002729053  
Trans EPA ID: CAD982513632  
Trans Name: DENBESTE TRANSPORTATION INC  
Trans 2 EPA ID: Not reported  
Trans 2 Name: Not reported  
TSDf EPA ID: CAD980887418  
Trans Name: EVERGREEN OIL INC  
TSDf Alt EPA ID: Not reported  
TSDf Alt Name: Not reported  
Waste Code: 221  
RCRA Code: Not reported  
Meth Code: H135  
Quantity Tons: 9.5228  
Waste Quantity: 2506  
Quantity Unit: G  
Additional Code 1: Not reported  
Additional Code 2: Not reported  
Additional Code 3: Not reported  
Additional Code 4: Not reported  
Additional Code 5: Not reported

Year: 2013  
Shipment Date: 20130531  
Creation Date: 7/28/2013 22:15:09  
Receipt Date: 20130608  
Manifest ID: 005774351FLE  
Gen EPA ID: CAC002729053  
Trans EPA ID: CAR000225409

Map ID  
Direction  
Distance  
Elevation

MAP FINDINGS

Site

Database(s)

EDR ID Number  
EPA ID Number

**HAROLD HOHBACH (Continued)**

**S117291270**

Trans Name: LCE TRANS INC  
Trans 2 EPA ID: NED001792910  
Trans 2 Name: UNION PACIFIC LINES CO  
TSDf EPA ID: UTC093012201  
Trans Name: ECDC ENVIRONMENTAL  
TSDf Alt EPA ID: Not reported  
TSDf Alt Name: Not reported  
Waste Code: 611  
RCRA Code: Not reported  
Meth Code: H132  
Quantity Tons: 22  
Waste Quantity: 22  
Quantity Unit: T  
Additional Code 1: Not reported  
Additional Code 2: Not reported  
Additional Code 3: Not reported  
Additional Code 4: Not reported  
Additional Code 5: Not reported

Year: 2013  
Shipment Date: 20130531  
Creation Date: 7/28/2013 22:15:09  
Receipt Date: 20130608  
Manifest ID: 005774352FLE  
Gen EPA ID: CAC002729053  
Trans EPA ID: CAR000215152  
Trans Name: LEE G & COMPANY INC  
Trans 2 EPA ID: NED001792910  
Trans 2 Name: UNION PACIFIC LINES CO  
TSDf EPA ID: UTC093012201  
Trans Name: ECDC ENVIRONMENTAL  
TSDf Alt EPA ID: Not reported  
TSDf Alt Name: Not reported  
Waste Code: 611  
RCRA Code: Not reported  
Meth Code: H132  
Quantity Tons: 22  
Waste Quantity: 22  
Quantity Unit: T  
Additional Code 1: Not reported  
Additional Code 2: Not reported  
Additional Code 3: Not reported  
Additional Code 4: Not reported  
Additional Code 5: Not reported

Year: 2013  
Shipment Date: 20130531  
Creation Date: 7/28/2013 22:15:09  
Receipt Date: 20130608  
Manifest ID: 005774353FLE  
Gen EPA ID: CAC002729053  
Trans EPA ID: CAR00215152  
Trans Name: LEEG & COMPANY INC  
Trans 2 EPA ID: NED001792910  
Trans 2 Name: UNION PACIFIC LINES CO  
TSDf EPA ID: UTC093012201  
Trans Name: ECDC ENVIRONMENTAL

Map ID  
Direction  
Distance  
Elevation

MAP FINDINGS

Site

Database(s)

EDR ID Number  
EPA ID Number

**HAROLD HOHBACH (Continued)**

**S117291270**

TSDf Alt EPA ID:	Not reported
TSDf Alt Name:	Not reported
Waste Code:	611
RCRA Code:	Not reported
Meth Code:	H132
Quantity Tons:	22
Waste Quantity:	22
Quantity Unit:	T
Additional Code 1:	Not reported
Additional Code 2:	Not reported
Additional Code 3:	Not reported
Additional Code 4:	Not reported
Additional Code 5:	Not reported
Year:	2013
Shipment Date:	20130531
Creation Date:	7/28/2013 22:15:09
Receipt Date:	20130608
Manifest ID:	005774354FLE
Gen EPA ID:	CAC002729053
Trans EPA ID:	CAR000225250
Trans Name:	DONESDE TRANSPORTATION
Trans 2 EPA ID:	NED001792910
Trans 2 Name:	UNION PACIFIC LINES CO
TSDf EPA ID:	UTC093012201
Trans Name:	ECDC ENVIRONMENTAL
TSDf Alt EPA ID:	Not reported
TSDf Alt Name:	Not reported
Waste Code:	611
RCRA Code:	Not reported
Meth Code:	H132
Quantity Tons:	22
Waste Quantity:	22
Quantity Unit:	T
Additional Code 1:	Not reported
Additional Code 2:	Not reported
Additional Code 3:	Not reported
Additional Code 4:	Not reported
Additional Code 5:	Not reported
Year:	2013
Shipment Date:	20130531
Creation Date:	7/28/2013 22:15:09
Receipt Date:	20130608
Manifest ID:	005774355FLE
Gen EPA ID:	CAC002729053
Trans EPA ID:	CAR000215152
Trans Name:	LEE G & COMPANY INC
Trans 2 EPA ID:	NED001792910
Trans 2 Name:	UNION PACIFIC LINES CO
TSDf EPA ID:	UTC093012201
Trans Name:	ECDC ENVIRONMENTAL
TSDf Alt EPA ID:	Not reported
TSDf Alt Name:	Not reported
Waste Code:	611
RCRA Code:	Not reported
Meth Code:	H132



Map ID  
Direction  
Distance  
Elevation

MAP FINDINGS

Site

Database(s)

EDR ID Number  
EPA ID Number

**HAROLD HOHBACH (Continued)**

**S117291270**

Quantity Tons:	22
Waste Quantity:	22
Quantity Unit:	T
Additional Code 1:	Not reported
Additional Code 2:	Not reported
Additional Code 3:	Not reported
Additional Code 4:	Not reported
Additional Code 5:	Not reported
Year:	2013
Shipment Date:	20130531
Creation Date:	7/28/2013 22:15:09
Receipt Date:	20130608
Manifest ID:	005774356FLE
Gen EPA ID:	CAC002729053
Trans EPA ID:	CAR000216630
Trans Name:	MAG TRUCKING INC
Trans 2 EPA ID:	NED001792910
Trans 2 Name:	UNION PACIFIC LINES CO
TSDf EPA ID:	UTC093012201
Trans Name:	ECDC ENVIRONMENTAL
TSDf Alt EPA ID:	Not reported
TSDf Alt Name:	Not reported
Waste Code:	611
RCRA Code:	Not reported
Meth Code:	H132
Quantity Tons:	22
Waste Quantity:	22
Quantity Unit:	T
Additional Code 1:	Not reported
Additional Code 2:	Not reported
Additional Code 3:	Not reported
Additional Code 4:	Not reported
Additional Code 5:	Not reported
Year:	2013
Shipment Date:	20130531
Creation Date:	7/28/2013 22:15:09
Receipt Date:	20130608
Manifest ID:	005774357FLE
Gen EPA ID:	CAC002729053
Trans EPA ID:	CAR000171769
Trans Name:	MCD TRUCKING
Trans 2 EPA ID:	NED001792910
Trans 2 Name:	UNION PACIFIC LINES CO
TSDf EPA ID:	UTC093012201
Trans Name:	ECDC ENVIRONMENTAL
TSDf Alt EPA ID:	Not reported
TSDf Alt Name:	Not reported
Waste Code:	611
RCRA Code:	Not reported
Meth Code:	H132
Quantity Tons:	22
Waste Quantity:	22
Quantity Unit:	T
Additional Code 1:	Not reported
Additional Code 2:	Not reported

Map ID  
Direction  
Distance  
Elevation

MAP FINDINGS

Site

Database(s)

EDR ID Number  
EPA ID Number

**HAROLD HOHBACH (Continued)**

**S117291270**

Additional Code 3:	Not reported
Additional Code 4:	Not reported
Additional Code 5:	Not reported
Year:	2013
Shipment Date:	20130531
Creation Date:	7/28/2013 22:15:09
Receipt Date:	20130608
Manifest ID:	005774358FLE
Gen EPA ID:	CAC002729053
Trans EPA ID:	CAR000184788
Trans Name:	18 TKG
Trans 2 EPA ID:	NED001792910
Trans 2 Name:	UNION PACIFIC LINES CO
TSDf EPA ID:	UTC093012201
Trans Name:	ECDC ENVIRONMENTAL
TSDf Alt EPA ID:	Not reported
TSDf Alt Name:	Not reported
Waste Code:	611
RCRA Code:	Not reported
Meth Code:	H132
Quantity Tons:	22
Waste Quantity:	22
Quantity Unit:	T
Additional Code 1:	Not reported
Additional Code 2:	Not reported
Additional Code 3:	Not reported
Additional Code 4:	Not reported
Additional Code 5:	Not reported
Year:	2013
Shipment Date:	20130531
Creation Date:	7/28/2013 22:15:09
Receipt Date:	20130608
Manifest ID:	005774359FLE
Gen EPA ID:	CAC002729053
Trans EPA ID:	CAR000126809
Trans Name:	BIG M TRG
Trans 2 EPA ID:	NED001792910
Trans 2 Name:	UNION PACIFIC LINES CO
TSDf EPA ID:	UTC093012201
Trans Name:	ECDC ENVIRONMENTAL
TSDf Alt EPA ID:	Not reported
TSDf Alt Name:	Not reported
Waste Code:	611
RCRA Code:	Not reported
Meth Code:	H132
Quantity Tons:	22
Waste Quantity:	22
Quantity Unit:	T
Additional Code 1:	Not reported
Additional Code 2:	Not reported
Additional Code 3:	Not reported
Additional Code 4:	Not reported
Additional Code 5:	Not reported
Year:	2013

Map ID  
Direction  
Distance  
Elevation

MAP FINDINGS

Site

Database(s)

EDR ID Number  
EPA ID Number

**HAROLD HOHBACH (Continued)**

**S117291270**

Shipment Date: 20130531  
Creation Date: 7/28/2013 22:15:09  
Receipt Date: 20130608  
Manifest ID: 005774360FLE  
Gen EPA ID: CAC002729053  
Trans EPA ID: CAR000184788  
Trans Name: 18 TRUCKING  
Trans 2 EPA ID: NED001792910  
Trans 2 Name: UNION PACIFIC LINES CO  
TSDf EPA ID: UTC093012201  
Trans Name: ECDC ENVIRONMENTAL  
TSDf Alt EPA ID: Not reported  
TSDf Alt Name: Not reported  
Waste Code: 611  
RCRA Code: Not reported  
Meth Code: H132  
Quantity Tons: 22  
Waste Quantity: 22  
Quantity Unit: T  
Additional Code 1: Not reported  
Additional Code 2: Not reported  
Additional Code 3: Not reported  
Additional Code 4: Not reported  
Additional Code 5: Not reported

Year: 2013  
Shipment Date: 20130531  
Creation Date: 7/28/2013 22:15:09  
Receipt Date: 20130608  
Manifest ID: 005774361FLE  
Gen EPA ID: CAC002729053  
Trans EPA ID: CAR000184788  
Trans Name: 18 TRUCKING  
Trans 2 EPA ID: NED001792910  
Trans 2 Name: UNION PACIFIC LINES CO  
TSDf EPA ID: UTC093012201  
Trans Name: ECDC ENVIRONMENTAL  
TSDf Alt EPA ID: Not reported  
TSDf Alt Name: Not reported  
Waste Code: 611  
RCRA Code: Not reported  
Meth Code: H132  
Quantity Tons: 22  
Waste Quantity: 22  
Quantity Unit: T  
Additional Code 1: Not reported  
Additional Code 2: Not reported  
Additional Code 3: Not reported  
Additional Code 4: Not reported  
Additional Code 5: Not reported

Year: 2013  
Shipment Date: 20130531  
Creation Date: 7/28/2013 22:15:09  
Receipt Date: 20130608  
Manifest ID: 005774362FLE  
Gen EPA ID: CAC002729053

Map ID  
Direction  
Distance  
Elevation

MAP FINDINGS

Site

Database(s)

EDR ID Number  
EPA ID Number

**HAROLD HOHBACH (Continued)**

**S117291270**

Trans EPA ID:	CAR000175828
Trans Name:	SANCHEZ TRANSPORT INC
Trans 2 EPA ID:	NED001792910
Trans 2 Name:	UNION PACIFIC LINES CO
TSDf EPA ID:	UTC093012201
Trans Name:	ECDC ENVIRONMENTAL
TSDf Alt EPA ID:	Not reported
TSDf Alt Name:	Not reported
Waste Code:	611
RCRA Code:	Not reported
Meth Code:	H132
Quantity Tons:	22
Waste Quantity:	22
Quantity Unit:	T
Additional Code 1:	Not reported
Additional Code 2:	Not reported
Additional Code 3:	Not reported
Additional Code 4:	Not reported
Additional Code 5:	Not reported
Year:	2013
Shipment Date:	20130601
Creation Date:	7/27/2013 22:15:06
Receipt Date:	20130608
Manifest ID:	005774363FLE
Gen EPA ID:	CAC002729053
Trans EPA ID:	CAR000184788
Trans Name:	18 TKG
Trans 2 EPA ID:	NED001792910
Trans 2 Name:	UNION PACIFIC LINES CO
TSDf EPA ID:	UTC093012201
Trans Name:	ECDC ENVIRONMENTAL
TSDf Alt EPA ID:	Not reported
TSDf Alt Name:	Not reported
Waste Code:	611
RCRA Code:	Not reported
Meth Code:	H132
Quantity Tons:	22
Waste Quantity:	22
Quantity Unit:	T
Additional Code 1:	Not reported
Additional Code 2:	Not reported
Additional Code 3:	Not reported
Additional Code 4:	Not reported
Additional Code 5:	Not reported
Year:	2013
Shipment Date:	20130601
Creation Date:	7/27/2013 22:15:06
Receipt Date:	20130608
Manifest ID:	005774364FLE
Gen EPA ID:	CAC002729053
Trans EPA ID:	CAR000175828
Trans Name:	SANCHEZ TRANSPORT INC
Trans 2 EPA ID:	NED001792910
Trans 2 Name:	UNION PACIFIC LINES CO
TSDf EPA ID:	UTC093012201

Map ID  
Direction  
Distance  
Elevation

MAP FINDINGS

Site

Database(s)

EDR ID Number  
EPA ID Number

**HAROLD HOHBACH (Continued)**

**S117291270**

Trans Name: ECDC ENVIRONMENTAL  
TSDf Alt EPA ID: Not reported  
TSDf Alt Name: Not reported  
Waste Code: 611  
RCRA Code: Not reported  
Meth Code: H132  
Quantity Tons: 22  
Waste Quantity: 22  
Quantity Unit: T  
Additional Code 1: Not reported  
Additional Code 2: Not reported  
Additional Code 3: Not reported  
Additional Code 4: Not reported  
Additional Code 5: Not reported

Year: 2013  
Shipment Date: 20130601  
Creation Date: 7/28/2013 22:15:09  
Receipt Date: 20130608  
Manifest ID: 005774365FLE  
Gen EPA ID: CAC002729053  
Trans EPA ID: CAR000184788  
Trans Name: 18 TRUCKING  
Trans 2 EPA ID: NED001792910  
Trans 2 Name: UNION PACIFIC LINES CO  
TSDf EPA ID: UTC093012201  
Trans Name: ECDC ENVIRONMENTAL  
TSDf Alt EPA ID: Not reported  
TSDf Alt Name: Not reported  
Waste Code: 611  
RCRA Code: Not reported  
Meth Code: H132  
Quantity Tons: 22  
Waste Quantity: 22  
Quantity Unit: T  
Additional Code 1: Not reported  
Additional Code 2: Not reported  
Additional Code 3: Not reported  
Additional Code 4: Not reported  
Additional Code 5: Not reported

Year: 2013  
Shipment Date: 20130601  
Creation Date: 7/28/2013 22:15:09  
Receipt Date: 20130608  
Manifest ID: 005774366FLE  
Gen EPA ID: CAC002729053  
Trans EPA ID: CAR000184788  
Trans Name: 18 TRUCKING  
Trans 2 EPA ID: NED001792910  
Trans 2 Name: UNION PACIFIC LINES CO  
TSDf EPA ID: UTC093012201  
Trans Name: ECDC ENVIRONMENTAL  
TSDf Alt EPA ID: Not reported  
TSDf Alt Name: Not reported  
Waste Code: 611  
RCRA Code: Not reported

Map ID  
Direction  
Distance  
Elevation

MAP FINDINGS

Site

Database(s)

EDR ID Number  
EPA ID Number

**HAROLD HOHBACH (Continued)**

**S117291270**

Meth Code:	H132
Quantity Tons:	22
Waste Quantity:	22
Quantity Unit:	T
Additional Code 1:	Not reported
Additional Code 2:	Not reported
Additional Code 3:	Not reported
Additional Code 4:	Not reported
Additional Code 5:	Not reported
Year:	2013
Shipment Date:	20130601
Creation Date:	7/27/2013 22:15:06
Receipt Date:	20130608
Manifest ID:	005774367FLE
Gen EPA ID:	CAC002729053
Trans EPA ID:	CAR000225409
Trans Name:	LCE TRANS INC
Trans 2 EPA ID:	NED001792910
Trans 2 Name:	UNION PACIFIC LINES CO
TSDf EPA ID:	UTC093012201
Trans Name:	ECDC ENVIRONMENTAL
TSDf Alt EPA ID:	Not reported
TSDf Alt Name:	Not reported
Waste Code:	611
RCRA Code:	Not reported
Meth Code:	H132
Quantity Tons:	22
Waste Quantity:	22
Quantity Unit:	T
Additional Code 1:	Not reported
Additional Code 2:	Not reported
Additional Code 3:	Not reported
Additional Code 4:	Not reported
Additional Code 5:	Not reported
Year:	2013
Shipment Date:	20130601
Creation Date:	7/27/2013 22:15:06
Receipt Date:	20130608
Manifest ID:	005774368FLE
Gen EPA ID:	CAC002729053
Trans EPA ID:	CAR000225250
Trans Name:	DONESSE TRANSPORTATION
Trans 2 EPA ID:	NED001792910
Trans 2 Name:	UNION PACIFIC LINES CO
TSDf EPA ID:	UTC093012201
Trans Name:	ECDC ENVIRONMENTAL
TSDf Alt EPA ID:	Not reported
TSDf Alt Name:	Not reported
Waste Code:	611
RCRA Code:	Not reported
Meth Code:	H132
Quantity Tons:	22
Waste Quantity:	22
Quantity Unit:	T
Additional Code 1:	Not reported

Map ID  
Direction  
Distance  
Elevation

MAP FINDINGS

Site

Database(s)

EDR ID Number  
EPA ID Number

**HAROLD HOHBACH (Continued)**

**S117291270**

Additional Code 2:	Not reported
Additional Code 3:	Not reported
Additional Code 4:	Not reported
Additional Code 5:	Not reported
Year:	2013
Shipment Date:	20130601
Creation Date:	7/27/2013 22:15:06
Receipt Date:	20130608
Manifest ID:	005774369FLE
Gen EPA ID:	CAC002729053
Trans EPA ID:	CAR00215152
Trans Name:	LEEG & COMPANY INC
Trans 2 EPA ID:	NED001792910
Trans 2 Name:	UNION PACIFIC LINES CO
TSDf EPA ID:	UTC093012201
Trans Name:	ECDC ENVIRONMENTAL
TSDf Alt EPA ID:	Not reported
TSDf Alt Name:	Not reported
Waste Code:	611
RCRA Code:	Not reported
Meth Code:	H132
Quantity Tons:	22
Waste Quantity:	22
Quantity Unit:	T
Additional Code 1:	Not reported
Additional Code 2:	Not reported
Additional Code 3:	Not reported
Additional Code 4:	Not reported
Additional Code 5:	Not reported
Year:	2013
Shipment Date:	20130601
Creation Date:	9/9/2013 22:15:10
Receipt Date:	20130621
Manifest ID:	005774370FLE
Gen EPA ID:	CAC002729053
Trans EPA ID:	CAR000215152
Trans Name:	LEE G & CO INC
Trans 2 EPA ID:	NED001792910
Trans 2 Name:	UNION PACIFIC LINES CO
TSDf EPA ID:	UTC093012201
Trans Name:	ECDC ENVIRONMENTAL
TSDf Alt EPA ID:	Not reported
TSDf Alt Name:	Not reported
Waste Code:	611
RCRA Code:	Not reported
Meth Code:	H132
Quantity Tons:	22
Waste Quantity:	22
Quantity Unit:	T
Additional Code 1:	Not reported
Additional Code 2:	Not reported
Additional Code 3:	Not reported
Additional Code 4:	Not reported
Additional Code 5:	Not reported

Map ID  
Direction  
Distance  
Elevation

MAP FINDINGS

Site

Database(s)

EDR ID Number  
EPA ID Number

**HAROLD HOHBACH (Continued)**

**S117291270**

Year: 2013  
Shipment Date: 20130601  
Creation Date: 7/28/2013 22:15:09  
Receipt Date: 20130608  
Manifest ID: 005774371FLE  
Gen EPA ID: CAC002729053  
Trans EPA ID: CAR000171769  
Trans Name: MCD TRUCKING  
Trans 2 EPA ID: NED001792910  
Trans 2 Name: UNION PACIFIC LINES CO  
TSDf EPA ID: UTC093012201  
Trans Name: ECDC ENVIRONMENTAL  
TSDf Alt EPA ID: Not reported  
TSDf Alt Name: Not reported  
Waste Code: 611  
RCRA Code: Not reported  
Meth Code: H132  
Quantity Tons: 22  
Waste Quantity: 22  
Quantity Unit: T  
Additional Code 1: Not reported  
Additional Code 2: Not reported  
Additional Code 3: Not reported  
Additional Code 4: Not reported  
Additional Code 5: Not reported

Year: 2013  
Shipment Date: 20130601  
Creation Date: 9/9/2013 22:15:10  
Receipt Date: 20130621  
Manifest ID: 005774372FLE  
Gen EPA ID: CAC002729053  
Trans EPA ID: CAR000216630  
Trans Name: MAG TRUCKING INC  
Trans 2 EPA ID: NED001792910  
Trans 2 Name: UNION PACIFIC LINES CO  
TSDf EPA ID: UTC093012201  
Trans Name: ECDC ENVIRONMENTAL  
TSDf Alt EPA ID: Not reported  
TSDf Alt Name: Not reported  
Waste Code: 611  
RCRA Code: Not reported  
Meth Code: H132  
Quantity Tons: 22  
Waste Quantity: 22  
Quantity Unit: T  
Additional Code 1: Not reported  
Additional Code 2: Not reported  
Additional Code 3: Not reported  
Additional Code 4: Not reported  
Additional Code 5: Not reported

Year: 2013  
Shipment Date: 20130601  
Creation Date: 7/28/2013 22:15:09  
Receipt Date: 20130608  
Manifest ID: 005774373FLE



Map ID  
Direction  
Distance  
Elevation

MAP FINDINGS

Site

Database(s)

EDR ID Number  
EPA ID Number

**HAROLD HOHBACH (Continued)**

**S117291270**

Gen EPA ID: CAC002729053  
Trans EPA ID: CAR000215152  
Trans Name: LEE G & COMPANY INC  
Trans 2 EPA ID: NED001792910  
Trans 2 Name: UNION PACIFIC LINES CO  
TSDF EPA ID: UTC093012201  
Trans Name: ECDC ENVIRONMENTAL  
TSDF Alt EPA ID: Not reported  
TSDF Alt Name: Not reported  
Waste Code: 611  
RCRA Code: Not reported  
Meth Code: H132  
Quantity Tons: 22  
Waste Quantity: 22  
Quantity Unit: T  
Additional Code 1: Not reported  
Additional Code 2: Not reported  
Additional Code 3: Not reported  
Additional Code 4: Not reported  
Additional Code 5: Not reported

Year: 2013  
Shipment Date: 20130601  
Creation Date: 7/28/2013 22:15:09  
Receipt Date: 20130608  
Manifest ID: 005774374FLE  
Gen EPA ID: CAC002729053  
Trans EPA ID: CAR000171769  
Trans Name: MCD TRUCKING  
Trans 2 EPA ID: NED001792910  
Trans 2 Name: UNION PACIFIC LINES CO  
TSDF EPA ID: UTC093012201  
Trans Name: ECDC ENVIRONMENTAL  
TSDF Alt EPA ID: Not reported  
TSDF Alt Name: Not reported  
Waste Code: 611  
RCRA Code: Not reported  
Meth Code: H132  
Quantity Tons: 22  
Waste Quantity: 22  
Quantity Unit: T  
Additional Code 1: Not reported  
Additional Code 2: Not reported  
Additional Code 3: Not reported  
Additional Code 4: Not reported  
Additional Code 5: Not reported

Year: 2013  
Shipment Date: 20130601  
Creation Date: 7/28/2013 22:15:09  
Receipt Date: 20130608  
Manifest ID: 005774375FLE  
Gen EPA ID: CAC002729053  
Trans EPA ID: CAR000126808  
Trans Name: BIG M TRG  
Trans 2 EPA ID: NED001792910  
Trans 2 Name: UNION PACIFIC LINES CO

Map ID  
Direction  
Distance  
Elevation

MAP FINDINGS

Site

Database(s)

EDR ID Number  
EPA ID Number

**HAROLD HOHBACH (Continued)**

**S117291270**

TSDF EPA ID: UTC093012201  
Trans Name: ECDC ENVIRONMENTAL  
TSDF Alt EPA ID: Not reported  
TSDF Alt Name: Not reported  
Waste Code: 611  
RCRA Code: Not reported  
Meth Code: H132  
Quantity Tons: 22  
Waste Quantity: 22  
Quantity Unit: T  
Additional Code 1: Not reported  
Additional Code 2: Not reported  
Additional Code 3: Not reported  
Additional Code 4: Not reported  
Additional Code 5: Not reported

Year: 2013  
Shipment Date: 20130601  
Creation Date: 7/28/2013 22:15:09  
Receipt Date: 20130608  
Manifest ID: 005774376FLE  
Gen EPA ID: CAC002729053  
Trans EPA ID: CAR000220178  
Trans Name: J SAMUEL TRUCKING  
Trans 2 EPA ID: NED001792910  
Trans 2 Name: UNION PACIFIC LINES CO  
TSDF EPA ID: UTC093012201  
Trans Name: ECDC ENVIRONMENTAL  
TSDF Alt EPA ID: Not reported  
TSDF Alt Name: Not reported  
Waste Code: 611  
RCRA Code: Not reported  
Meth Code: H132  
Quantity Tons: 22  
Waste Quantity: 22  
Quantity Unit: T  
Additional Code 1: Not reported  
Additional Code 2: Not reported  
Additional Code 3: Not reported  
Additional Code 4: Not reported  
Additional Code 5: Not reported

Year: 2013  
Shipment Date: 20130601  
Creation Date: 7/28/2013 22:15:09  
Receipt Date: 20130608  
Manifest ID: 005774377FLE  
Gen EPA ID: CAC002729053  
Trans EPA ID: CAR000224568  
Trans Name: BRADLEY TANKS INC (BTI)  
Trans 2 EPA ID: NED001792910  
Trans 2 Name: UNION PACIFIC LINES CO  
TSDF EPA ID: UTC093012201  
Trans Name: ECDC ENVIRONMENTAL  
TSDF Alt EPA ID: Not reported  
TSDF Alt Name: Not reported  
Waste Code: 611

Map ID  
Direction  
Distance  
Elevation

MAP FINDINGS

Site

Database(s)

EDR ID Number  
EPA ID Number

**HAROLD HOHBACH (Continued)**

**S117291270**

RCRA Code:	Not reported
Meth Code:	H132
Quantity Tons:	22
Waste Quantity:	22
Quantity Unit:	T
Additional Code 1:	Not reported
Additional Code 2:	Not reported
Additional Code 3:	Not reported
Additional Code 4:	Not reported
Additional Code 5:	Not reported
Year:	2013
Shipment Date:	20130601
Creation Date:	7/28/2013 22:15:09
Receipt Date:	20130608
Manifest ID:	005774378FLE
Gen EPA ID:	CAC002729053
Trans EPA ID:	CAR000216630
Trans Name:	MAG
Trans 2 EPA ID:	NED001792910
Trans 2 Name:	UNION PACIFIC LINES CO
TSDf EPA ID:	UTC093012201
Trans Name:	ECDC ENVIRONMENTAL
TSDf Alt EPA ID:	Not reported
TSDf Alt Name:	Not reported
Waste Code:	611
RCRA Code:	Not reported
Meth Code:	H132
Quantity Tons:	22
Waste Quantity:	22
Quantity Unit:	T
Additional Code 1:	Not reported
Additional Code 2:	Not reported
Additional Code 3:	Not reported
Additional Code 4:	Not reported
Additional Code 5:	Not reported
Year:	2013
Shipment Date:	20130601
Creation Date:	7/28/2013 22:15:09
Receipt Date:	20130608
Manifest ID:	005774379FLE
Gen EPA ID:	CAC002729053
Trans EPA ID:	Not reported
Trans Name:	Not reported
Trans 2 EPA ID:	NED001792910
Trans 2 Name:	UNION PACIFIC LINES CO
TSDf EPA ID:	UTC093012201
Trans Name:	ECDC ENVIRONMENTAL
TSDf Alt EPA ID:	Not reported
TSDf Alt Name:	Not reported
Waste Code:	611
RCRA Code:	Not reported
Meth Code:	H132
Quantity Tons:	22
Waste Quantity:	22
Quantity Unit:	T

Map ID  
Direction  
Distance  
Elevation

MAP FINDINGS

Site

Database(s)

EDR ID Number  
EPA ID Number

**HAROLD HOHBACH (Continued)**

**S117291270**

Additional Code 1: Not reported  
Additional Code 2: Not reported  
Additional Code 3: Not reported  
Additional Code 4: Not reported  
Additional Code 5: Not reported

Year: 2013  
Shipment Date: 20130601  
Creation Date: 7/28/2013 22:15:09  
Receipt Date: 20130608  
Manifest ID: 005774380FLE  
Gen EPA ID: CAC002729053  
Trans EPA ID: CAR000184788  
Trans Name: 18 TKG  
Trans 2 EPA ID: NED001792910  
Trans 2 Name: UNION PACIFIC LINES CO  
TSDf EPA ID: UTC093012201  
Trans Name: ECDC ENVIRONMENTAL  
TSDf Alt EPA ID: Not reported  
TSDf Alt Name: Not reported  
Waste Code: 611  
RCRA Code: Not reported  
Meth Code: H132  
Quantity Tons: 22  
Waste Quantity: 22  
Quantity Unit: T  
Additional Code 1: Not reported  
Additional Code 2: Not reported  
Additional Code 3: Not reported  
Additional Code 4: Not reported  
Additional Code 5: Not reported

Year: 2013  
Shipment Date: 20130601  
Creation Date: 7/28/2013 22:15:09  
Receipt Date: 20130608  
Manifest ID: 005774381FLE  
Gen EPA ID: CAC002729053  
Trans EPA ID: Not reported  
Trans Name: Not reported  
Trans 2 EPA ID: NED001792910  
Trans 2 Name: UNION PACIFIC LINES CO  
TSDf EPA ID: UTC093012201  
Trans Name: ECDC ENVIRONMENTAL  
TSDf Alt EPA ID: Not reported  
TSDf Alt Name: Not reported  
Waste Code: 611  
RCRA Code: Not reported  
Meth Code: H132  
Quantity Tons: 22  
Waste Quantity: 22  
Quantity Unit: T  
Additional Code 1: Not reported  
Additional Code 2: Not reported  
Additional Code 3: Not reported  
Additional Code 4: Not reported  
Additional Code 5: Not reported

Map ID  
Direction  
Distance  
Elevation

MAP FINDINGS

Site

Database(s)

EDR ID Number  
EPA ID Number

**HAROLD HOHBACH (Continued)**

**S117291270**

Year:	2013
Shipment Date:	20130601
Creation Date:	9/9/2013 22:15:10
Receipt Date:	20130621
Manifest ID:	005774382FLE
Gen EPA ID:	CAC002729053
Trans EPA ID:	CAR000168799
Trans Name:	SANTA FE TRUCKING
Trans 2 EPA ID:	NED001792910
Trans 2 Name:	UNION PACIFIC LINES CO
TSDF EPA ID:	UTC093012201
Trans Name:	ECDC ENVIRONMENTAL
TSDF Alt EPA ID:	Not reported
TSDF Alt Name:	Not reported
Waste Code:	611
RCRA Code:	Not reported
Meth Code:	H132
Quantity Tons:	22
Waste Quantity:	22
Quantity Unit:	T
Additional Code 1:	Not reported
Additional Code 2:	Not reported
Additional Code 3:	Not reported
Additional Code 4:	Not reported
Additional Code 5:	Not reported
Year:	2013
Shipment Date:	20130601
Creation Date:	7/28/2013 22:15:09
Receipt Date:	20130608
Manifest ID:	005774383FLE
Gen EPA ID:	CAC002729053
Trans EPA ID:	CAR000175828
Trans Name:	SANCHEZ TRANSPORT INC
Trans 2 EPA ID:	NED001792910
Trans 2 Name:	UNION PACIFIC LINES CO
TSDF EPA ID:	UTC093012201
Trans Name:	ECDC ENVIRONMENTAL
TSDF Alt EPA ID:	Not reported
TSDF Alt Name:	Not reported
Waste Code:	611
RCRA Code:	Not reported
Meth Code:	H132
Quantity Tons:	22
Waste Quantity:	22
Quantity Unit:	T
Additional Code 1:	Not reported
Additional Code 2:	Not reported
Additional Code 3:	Not reported
Additional Code 4:	Not reported
Additional Code 5:	Not reported
Year:	2013
Shipment Date:	20130601
Creation Date:	7/28/2013 22:15:09
Receipt Date:	20130608
Manifest ID:	005774384FLE

Map ID  
Direction  
Distance  
Elevation

MAP FINDINGS

Site

Database(s)

EDR ID Number  
EPA ID Number

**HAROLD HOHBACH (Continued)**

**S117291270**

Gen EPA ID: CAC002729053  
Trans EPA ID: CAR000225409  
Trans Name: LCE TRANS INC  
Trans 2 EPA ID: NED001792910  
Trans 2 Name: UNION PACIFIC LINES CO  
TSDF EPA ID: UTC093012201  
Trans Name: ECDC ENVIRONMENTAL  
TSDF Alt EPA ID: Not reported  
TSDF Alt Name: Not reported  
Waste Code: 611  
RCRA Code: Not reported  
Meth Code: H132  
Quantity Tons: 22  
Waste Quantity: 22  
Quantity Unit: T  
Additional Code 1: Not reported  
Additional Code 2: Not reported  
Additional Code 3: Not reported  
Additional Code 4: Not reported  
Additional Code 5: Not reported

Year: 2013  
Shipment Date: 20130601  
Creation Date: 7/28/2013 22:15:09  
Receipt Date: 20130608  
Manifest ID: 005774385FLE  
Gen EPA ID: CAC002729053  
Trans EPA ID: CAR00215152  
Trans Name: LEEG & COMPANY INC  
Trans 2 EPA ID: NED001792910  
Trans 2 Name: UNION PACIFIC LINES CO  
TSDF EPA ID: UTC093012201  
Trans Name: ECDC ENVIRONMENTAL  
TSDF Alt EPA ID: Not reported  
TSDF Alt Name: Not reported  
Waste Code: 611  
RCRA Code: Not reported  
Meth Code: H132  
Quantity Tons: 22  
Waste Quantity: 22  
Quantity Unit: T  
Additional Code 1: Not reported  
Additional Code 2: Not reported  
Additional Code 3: Not reported  
Additional Code 4: Not reported  
Additional Code 5: Not reported

Year: 2013  
Shipment Date: 20130601  
Creation Date: 7/28/2013 22:15:09  
Receipt Date: 20130608  
Manifest ID: 005774386FLE  
Gen EPA ID: CAC002729053  
Trans EPA ID: CAR000171769  
Trans Name: MCD TRUCKING  
Trans 2 EPA ID: NED001792910  
Trans 2 Name: UNION PACIFIC LINES CO

Map ID  
Direction  
Distance  
Elevation

MAP FINDINGS

Site

Database(s)

EDR ID Number  
EPA ID Number

**HAROLD HOHBACH (Continued)**

**S117291270**

TSDF EPA ID:	UTC093012201
Trans Name:	ECDC ENVIRONMENTAL
TSDF Alt EPA ID:	Not reported
TSDF Alt Name:	Not reported
Waste Code:	611
RCRA Code:	Not reported
Meth Code:	H132
Quantity Tons:	22
Waste Quantity:	22
Quantity Unit:	T
Additional Code 1:	Not reported
Additional Code 2:	Not reported
Additional Code 3:	Not reported
Additional Code 4:	Not reported
Additional Code 5:	Not reported
Year:	2013
Shipment Date:	20130601
Creation Date:	7/28/2013 22:15:09
Receipt Date:	20130608
Manifest ID:	005774387FLE
Gen EPA ID:	CAC002729053
Trans EPA ID:	CAR000225250
Trans Name:	DONESSDE TRANSPORTATION
Trans 2 EPA ID:	NED001792910
Trans 2 Name:	UNION PACIFIC LINES CO
TSDF EPA ID:	UTC093012201
Trans Name:	ECDC ENVIRONMENTAL
TSDF Alt EPA ID:	Not reported
TSDF Alt Name:	Not reported
Waste Code:	611
RCRA Code:	Not reported
Meth Code:	H132
Quantity Tons:	22
Waste Quantity:	22
Quantity Unit:	T
Additional Code 1:	Not reported
Additional Code 2:	Not reported
Additional Code 3:	Not reported
Additional Code 4:	Not reported
Additional Code 5:	Not reported
Year:	2013
Shipment Date:	20130601
Creation Date:	7/28/2013 22:15:09
Receipt Date:	20130608
Manifest ID:	005774388FLE
Gen EPA ID:	CAC002729053
Trans EPA ID:	CAR000184788
Trans Name:	18 TRUCKING
Trans 2 EPA ID:	NED001792910
Trans 2 Name:	UNION PACIFIC LINES CO
TSDF EPA ID:	UTC093012201
Trans Name:	ECDC ENVIRONMENTAL
TSDF Alt EPA ID:	Not reported
TSDF Alt Name:	Not reported
Waste Code:	611

Map ID  
Direction  
Distance  
Elevation

MAP FINDINGS

Site

Database(s)

EDR ID Number  
EPA ID Number

**HAROLD HOHBACH (Continued)**

**S117291270**

RCRA Code:	Not reported
Meth Code:	H132
Quantity Tons:	22
Waste Quantity:	22
Quantity Unit:	T
Additional Code 1:	Not reported
Additional Code 2:	Not reported
Additional Code 3:	Not reported
Additional Code 4:	Not reported
Additional Code 5:	Not reported
Year:	2013
Shipment Date:	20130601
Creation Date:	7/28/2013 22:15:09
Receipt Date:	20130608
Manifest ID:	005774389FLE
Gen EPA ID:	CAC002729053
Trans EPA ID:	CAR000215152
Trans Name:	LEE G & CO INC
Trans 2 EPA ID:	NED001792910
Trans 2 Name:	UNION PACIFIC LINES CO
TSDF EPA ID:	UTC093012201
Trans Name:	ECDC ENVIRONMENTAL
TSDF Alt EPA ID:	Not reported
TSDF Alt Name:	Not reported
Waste Code:	611
RCRA Code:	Not reported
Meth Code:	H132
Quantity Tons:	22
Waste Quantity:	22
Quantity Unit:	T
Additional Code 1:	Not reported
Additional Code 2:	Not reported
Additional Code 3:	Not reported
Additional Code 4:	Not reported
Additional Code 5:	Not reported
Year:	2013
Shipment Date:	20130607
Creation Date:	7/28/2013 22:15:09
Receipt Date:	20130608
Manifest ID:	005774390FLE
Gen EPA ID:	CAC002729053
Trans EPA ID:	CAR000184788
Trans Name:	18 TRUCKING
Trans 2 EPA ID:	NED001792910
Trans 2 Name:	UNION PACIFIC LINES CO
TSDF EPA ID:	UTC093012201
Trans Name:	ECDC ENVIRONMENTAL
TSDF Alt EPA ID:	Not reported
TSDF Alt Name:	Not reported
Waste Code:	611
RCRA Code:	Not reported
Meth Code:	H132
Quantity Tons:	22
Waste Quantity:	22
Quantity Unit:	T



Map ID  
Direction  
Distance  
Elevation

MAP FINDINGS

Site

Database(s)

EDR ID Number  
EPA ID Number

**HAROLD HOHBACH (Continued)**

**S117291270**

Additional Code 1:	Not reported
Additional Code 2:	Not reported
Additional Code 3:	Not reported
Additional Code 4:	Not reported
Additional Code 5:	Not reported
Year:	2013
Shipment Date:	20130601
Creation Date:	7/28/2013 22:15:09
Receipt Date:	20130608
Manifest ID:	005774391FLE
Gen EPA ID:	CAC002729053
Trans EPA ID:	CAR000215152
Trans Name:	LEE G & COMPANY INC
Trans 2 EPA ID:	NED001792910
Trans 2 Name:	UNION PACIFIC LINES CO
TSDf EPA ID:	UTC093012201
Trans Name:	ECDC ENVIRONMENTAL
TSDf Alt EPA ID:	Not reported
TSDf Alt Name:	Not reported
Waste Code:	611
RCRA Code:	Not reported
Meth Code:	H132
Quantity Tons:	22
Waste Quantity:	22
Quantity Unit:	T
Additional Code 1:	Not reported
Additional Code 2:	Not reported
Additional Code 3:	Not reported
Additional Code 4:	Not reported
Additional Code 5:	Not reported
Year:	2013
Shipment Date:	20130601
Creation Date:	7/28/2013 22:15:09
Receipt Date:	20130608
Manifest ID:	005774392FLE
Gen EPA ID:	CAC002729053
Trans EPA ID:	CAR000216630
Trans Name:	MAG TRUCKING INC
Trans 2 EPA ID:	NED001792910
Trans 2 Name:	UNION PACIFIC LINES CO
TSDf EPA ID:	UTC093012201
Trans Name:	ECDC ENVIRONMENTAL
TSDf Alt EPA ID:	Not reported
TSDf Alt Name:	Not reported
Waste Code:	611
RCRA Code:	Not reported
Meth Code:	H132
Quantity Tons:	22
Waste Quantity:	22
Quantity Unit:	T
Additional Code 1:	Not reported
Additional Code 2:	Not reported
Additional Code 3:	Not reported
Additional Code 4:	Not reported
Additional Code 5:	Not reported

Map ID  
Direction  
Distance  
Elevation

MAP FINDINGS

Site

Database(s)

EDR ID Number  
EPA ID Number

**HAROLD HOHBACH (Continued)**

**S117291270**

Year: 2013  
Shipment Date: 20130601  
Creation Date: 7/28/2013 22:15:09  
Receipt Date: 20130608  
Manifest ID: 005774393FLE  
Gen EPA ID: CAC002729053  
Trans EPA ID: CAR000171769  
Trans Name: MCD TRUCKING  
Trans 2 EPA ID: NED001792910  
Trans 2 Name: UNION PACIFIC LINES CO  
TSDf EPA ID: UTC093012201  
Trans Name: ECDC ENVIRONMENTAL  
TSDf Alt EPA ID: Not reported  
TSDf Alt Name: Not reported  
Waste Code: 611  
RCRA Code: Not reported  
Meth Code: H132  
Quantity Tons: 22  
Waste Quantity: 22  
Quantity Unit: T  
Additional Code 1: Not reported  
Additional Code 2: Not reported  
Additional Code 3: Not reported  
Additional Code 4: Not reported  
Additional Code 5: Not reported

Year: 2013  
Shipment Date: 20130601  
Creation Date: 7/28/2013 22:15:09  
Receipt Date: 20130608  
Manifest ID: 005774394FLE  
Gen EPA ID: CAC002729053  
Trans EPA ID: CAR000126805  
Trans Name: BIG M TRG  
Trans 2 EPA ID: NED001792910  
Trans 2 Name: UNION PACIFIC LINES CO  
TSDf EPA ID: UTC093012201  
Trans Name: ECDC ENVIRONMENTAL  
TSDf Alt EPA ID: Not reported  
TSDf Alt Name: Not reported  
Waste Code: 611  
RCRA Code: Not reported  
Meth Code: H132  
Quantity Tons: 22  
Waste Quantity: 22  
Quantity Unit: T  
Additional Code 1: Not reported  
Additional Code 2: Not reported  
Additional Code 3: Not reported  
Additional Code 4: Not reported  
Additional Code 5: Not reported

Year: 2013  
Shipment Date: 20130601  
Creation Date: 7/28/2013 22:15:09  
Receipt Date: 20130608  
Manifest ID: 005774395FLE

Map ID  
Direction  
Distance  
Elevation

MAP FINDINGS

Site

Database(s)

EDR ID Number  
EPA ID Number

**HAROLD HOHBACH (Continued)**

**S117291270**

Gen EPA ID: CAC002729053  
Trans EPA ID: CAR000184788  
Trans Name: 18 TKG  
Trans 2 EPA ID: NED001792910  
Trans 2 Name: UNION PACIFIC LINES CO  
TSDF EPA ID: UTC093012201  
Trans Name: ECDC ENVIRONMENTAL  
TSDF Alt EPA ID: Not reported  
TSDF Alt Name: Not reported  
Waste Code: 611  
RCRA Code: Not reported  
Meth Code: H132  
Quantity Tons: 22  
Waste Quantity: 22  
Quantity Unit: T  
Additional Code 1: Not reported  
Additional Code 2: Not reported  
Additional Code 3: Not reported  
Additional Code 4: Not reported  
Additional Code 5: Not reported

Year: 2013  
Shipment Date: 20130601  
Creation Date: 7/28/2013 22:15:09  
Receipt Date: 20130608  
Manifest ID: 005774396FLE  
Gen EPA ID: CAC002729053  
Trans EPA ID: CAR000220178  
Trans Name: J SAMUEL TRUCKING  
Trans 2 EPA ID: NED001792910  
Trans 2 Name: UNION PACIFIC LINES CO  
TSDF EPA ID: UTC093012201  
Trans Name: ECDC ENVIRONMENTAL  
TSDF Alt EPA ID: Not reported  
TSDF Alt Name: Not reported  
Waste Code: 611  
RCRA Code: Not reported  
Meth Code: H132  
Quantity Tons: 22  
Waste Quantity: 22  
Quantity Unit: T  
Additional Code 1: Not reported  
Additional Code 2: Not reported  
Additional Code 3: Not reported  
Additional Code 4: Not reported  
Additional Code 5: Not reported

Year: 2013  
Shipment Date: 20130601  
Creation Date: 7/28/2013 22:15:09  
Receipt Date: 20130608  
Manifest ID: 005774398FLE  
Gen EPA ID: CAC002729053  
Trans EPA ID: CAR000216630  
Trans Name: MAG  
Trans 2 EPA ID: NED001792910  
Trans 2 Name: UNION PACIFIC LINES CO

Map ID  
Direction  
Distance  
Elevation

MAP FINDINGS

Site

Database(s)

EDR ID Number  
EPA ID Number

**HAROLD HOHBACH (Continued)**

**S117291270**

TSDF EPA ID: UTC093012201  
Trans Name: ECDC ENVIRONMENTAL  
TSDF Alt EPA ID: Not reported  
TSDF Alt Name: Not reported  
Waste Code: 611  
RCRA Code: Not reported  
Meth Code: H132  
Quantity Tons: 22  
Waste Quantity: 22  
Quantity Unit: T  
Additional Code 1: Not reported  
Additional Code 2: Not reported  
Additional Code 3: Not reported  
Additional Code 4: Not reported  
Additional Code 5: Not reported

Year: 2013  
Shipment Date: 20130601  
Creation Date: 8/11/2013 22:15:06  
Receipt Date: 20130616  
Manifest ID: 005774399FLE  
Gen EPA ID: CAC002729053  
Trans EPA ID: Not reported  
Trans Name: Not reported  
Trans 2 EPA ID: NED001792910  
Trans 2 Name: UNION PACIFIC LINES CO  
TSDF EPA ID: UTC093012201  
Trans Name: ECDC ENVIRONMENTAL  
TSDF Alt EPA ID: Not reported  
TSDF Alt Name: Not reported  
Waste Code: 611  
RCRA Code: Not reported  
Meth Code: H132  
Quantity Tons: 22  
Waste Quantity: 22  
Quantity Unit: T  
Additional Code 1: Not reported  
Additional Code 2: Not reported  
Additional Code 3: Not reported  
Additional Code 4: Not reported  
Additional Code 5: Not reported

Year: 2013  
Shipment Date: 20130601  
Creation Date: 8/11/2013 22:15:06  
Receipt Date: 20130616  
Manifest ID: 005774400FLE  
Gen EPA ID: CAC002729053  
Trans EPA ID: Not reported  
Trans Name: Not reported  
Trans 2 EPA ID: NED001792910  
Trans 2 Name: UNION PACIFIC LINES CO  
TSDF EPA ID: UTC093012201  
Trans Name: ECDC ENVIRONMENTAL  
TSDF Alt EPA ID: Not reported  
TSDF Alt Name: Not reported  
Waste Code: 611

Map ID  
Direction  
Distance  
Elevation

MAP FINDINGS

Site

Database(s)

EDR ID Number  
EPA ID Number

**HAROLD HOHBACH (Continued)**

**S117291270**

RCRA Code: Not reported  
Meth Code: H132  
Quantity Tons: 22  
Waste Quantity: 22  
Quantity Unit: T  
Additional Code 1: Not reported  
Additional Code 2: Not reported  
Additional Code 3: Not reported  
Additional Code 4: Not reported  
Additional Code 5: Not reported

Year: 2013  
Shipment Date: 20130601  
Creation Date: 7/28/2013 22:15:09  
Receipt Date: 20130608  
Manifest ID: 005774401FLE  
Gen EPA ID: CAC002729053  
Trans EPA ID: CAR000168799  
Trans Name: SANTA FE TRUCKING  
Trans 2 EPA ID: NED001792910  
Trans 2 Name: UNION PACIFIC LINES CO  
TSDF EPA ID: UTC093012201  
Trans Name: ECDC ENVIRONMENTAL  
TSDF Alt EPA ID: Not reported  
TSDF Alt Name: Not reported  
Waste Code: 611  
RCRA Code: Not reported  
Meth Code: H132  
Quantity Tons: 22  
Waste Quantity: 22  
Quantity Unit: T  
Additional Code 1: Not reported  
Additional Code 2: Not reported  
Additional Code 3: Not reported  
Additional Code 4: Not reported  
Additional Code 5: Not reported

Year: 2013  
Shipment Date: 20130601  
Creation Date: 7/28/2013 22:15:09  
Receipt Date: 20130608  
Manifest ID: 005774402FLE  
Gen EPA ID: CAC002729053  
Trans EPA ID: CAR000175828  
Trans Name: SANCHEZ TRANSPORT INC  
Trans 2 EPA ID: NED001792910  
Trans 2 Name: UNION PACIFIC LINES CO  
TSDF EPA ID: UTC093012201  
Trans Name: ECDC ENVIRONMENTAL  
TSDF Alt EPA ID: Not reported  
TSDF Alt Name: Not reported  
Waste Code: 611  
RCRA Code: Not reported  
Meth Code: H132  
Quantity Tons: 22  
Waste Quantity: 22  
Quantity Unit: T

Map ID  
Direction  
Distance  
Elevation

MAP FINDINGS

Site

Database(s)

EDR ID Number  
EPA ID Number

**HAROLD HOHBACH (Continued)**

**S117291270**

Additional Code 1:	Not reported
Additional Code 2:	Not reported
Additional Code 3:	Not reported
Additional Code 4:	Not reported
Additional Code 5:	Not reported
Year:	2013
Shipment Date:	20130601
Creation Date:	8/11/2013 22:15:06
Receipt Date:	20130616
Manifest ID:	005774403FLE
Gen EPA ID:	CAC002729053
Trans EPA ID:	CAR000168799
Trans Name:	SANTA FE TRUCKING
Trans 2 EPA ID:	NED001792910
Trans 2 Name:	UNION PACIFIC LINES CO
TSDf EPA ID:	UTC093012201
Trans Name:	ECDC ENVIRONMENTAL
TSDf Alt EPA ID:	Not reported
TSDf Alt Name:	Not reported
Waste Code:	611
RCRA Code:	Not reported
Meth Code:	H132
Quantity Tons:	22
Waste Quantity:	22
Quantity Unit:	T
Additional Code 1:	Not reported
Additional Code 2:	Not reported
Additional Code 3:	Not reported
Additional Code 4:	Not reported
Additional Code 5:	Not reported
Year:	2013
Shipment Date:	20130601
Creation Date:	7/28/2013 22:15:09
Receipt Date:	20130608
Manifest ID:	005774404FLE
Gen EPA ID:	CAC002729053
Trans EPA ID:	CAR000224568
Trans Name:	BRADLEY TANKS INC
Trans 2 EPA ID:	NED001792910
Trans 2 Name:	UNION PACIFIC LINES CO
TSDf EPA ID:	UTC093012201
Trans Name:	ECDC ENVIRONMENTAL
TSDf Alt EPA ID:	Not reported
TSDf Alt Name:	Not reported
Waste Code:	611
RCRA Code:	Not reported
Meth Code:	H132
Quantity Tons:	22
Waste Quantity:	22
Quantity Unit:	T
Additional Code 1:	Not reported
Additional Code 2:	Not reported
Additional Code 3:	Not reported
Additional Code 4:	Not reported
Additional Code 5:	Not reported

Map ID  
Direction  
Distance  
Elevation

MAP FINDINGS

Site

Database(s)

EDR ID Number  
EPA ID Number

**HAROLD HOHBACH (Continued)**

**S117291270**

Year: 2013  
Shipment Date: 20130601  
Creation Date: 7/28/2013 22:15:09  
Receipt Date: 20130608  
Manifest ID: 005774405FLE  
Gen EPA ID: CAC002729053  
Trans EPA ID: Not reported  
Trans Name: Not reported  
Trans 2 EPA ID: NED001792910  
Trans 2 Name: UNION PACIFIC LINES CO  
TSDf EPA ID: UTC093012201  
Trans Name: ECDC ENVIRONMENTAL  
TSDf Alt EPA ID: Not reported  
TSDf Alt Name: Not reported  
Waste Code: 611  
RCRA Code: Not reported  
Meth Code: H132  
Quantity Tons: 22  
Waste Quantity: 22  
Quantity Unit: T  
Additional Code 1: Not reported  
Additional Code 2: Not reported  
Additional Code 3: Not reported  
Additional Code 4: Not reported  
Additional Code 5: Not reported

Year: 2013  
Shipment Date: 20130601  
Creation Date: 7/28/2013 22:15:09  
Receipt Date: 20130608  
Manifest ID: 005774406FLE  
Gen EPA ID: CAC002729053  
Trans EPA ID: Not reported  
Trans Name: Not reported  
Trans 2 EPA ID: NED001792910  
Trans 2 Name: UNION PACIFIC LINES CO  
TSDf EPA ID: UTC093012201  
Trans Name: ECDC ENVIRONMENTAL  
TSDf Alt EPA ID: Not reported  
TSDf Alt Name: Not reported  
Waste Code: 611  
RCRA Code: Not reported  
Meth Code: H132  
Quantity Tons: 22  
Waste Quantity: 22  
Quantity Unit: T  
Additional Code 1: Not reported  
Additional Code 2: Not reported  
Additional Code 3: Not reported  
Additional Code 4: Not reported  
Additional Code 5: Not reported

Year: 2013  
Shipment Date: 20130601  
Creation Date: 7/28/2013 22:15:09  
Receipt Date: 20130608  
Manifest ID: 005774407FLE

Map ID  
Direction  
Distance  
Elevation

MAP FINDINGS

Site

Database(s)

EDR ID Number  
EPA ID Number

**HAROLD HOHBACH (Continued)**

**S117291270**

Gen EPA ID: CAC002729053  
Trans EPA ID: CAR000220178  
Trans Name: J SAMUEL TRUCKING  
Trans 2 EPA ID: NED001792910  
Trans 2 Name: UNION PACIFIC LINES CO  
TSDF EPA ID: UTC093012201  
Trans Name: ECDC ENVIRONMENTAL  
TSDF Alt EPA ID: Not reported  
TSDF Alt Name: Not reported  
Waste Code: 611  
RCRA Code: Not reported  
Meth Code: H132  
Quantity Tons: 22  
Waste Quantity: 22  
Quantity Unit: T  
Additional Code 1: Not reported  
Additional Code 2: Not reported  
Additional Code 3: Not reported  
Additional Code 4: Not reported  
Additional Code 5: Not reported

Year: 2013  
Shipment Date: 20130601  
Creation Date: 7/28/2013 22:15:09  
Receipt Date: 20130608  
Manifest ID: 005774408FLE  
Gen EPA ID: CAC002729053  
Trans EPA ID: CAR000175828  
Trans Name: SANCHEZ TRANSPORT INC  
Trans 2 EPA ID: NED001792910  
Trans 2 Name: UNION PACIFIC LINES CO  
TSDF EPA ID: UTC093012201  
Trans Name: ECDC ENVIRONMENTAL  
TSDF Alt EPA ID: Not reported  
TSDF Alt Name: Not reported  
Waste Code: 611  
RCRA Code: Not reported  
Meth Code: H132  
Quantity Tons: 22  
Waste Quantity: 22  
Quantity Unit: T  
Additional Code 1: Not reported  
Additional Code 2: Not reported  
Additional Code 3: Not reported  
Additional Code 4: Not reported  
Additional Code 5: Not reported

Year: 2013  
Shipment Date: 20130601  
Creation Date: 7/28/2013 22:15:09  
Receipt Date: 20130608  
Manifest ID: 005774409FLE  
Gen EPA ID: CAC002729053  
Trans EPA ID: CAR000184788  
Trans Name: 18 TRUCKING  
Trans 2 EPA ID: NED001792910  
Trans 2 Name: UNION PACIFIC LINES CO



Map ID  
Direction  
Distance  
Elevation

MAP FINDINGS

Site

Database(s)

EDR ID Number  
EPA ID Number

**HAROLD HOHBACH (Continued)**

**S117291270**

TSDF EPA ID: UTC093012201  
Trans Name: ECDC ENVIRONMENTAL  
TSDF Alt EPA ID: Not reported  
TSDF Alt Name: Not reported  
Waste Code: 611  
RCRA Code: Not reported  
Meth Code: H132  
Quantity Tons: 22  
Waste Quantity: 22  
Quantity Unit: T  
Additional Code 1: Not reported  
Additional Code 2: Not reported  
Additional Code 3: Not reported  
Additional Code 4: Not reported  
Additional Code 5: Not reported

Year: 2013  
Shipment Date: 20130601  
Creation Date: 7/28/2013 22:15:09  
Receipt Date: 20130608  
Manifest ID: 005774410FLE  
Gen EPA ID: CAC002729053  
Trans EPA ID: CAR000225409  
Trans Name: LGE TRANS INC  
Trans 2 EPA ID: NED001792910  
Trans 2 Name: UNION PACIFIC LINES CO  
TSDF EPA ID: UTC093012201  
Trans Name: ECDC ENVIRONMENTAL  
TSDF Alt EPA ID: Not reported  
TSDF Alt Name: Not reported  
Waste Code: 611  
RCRA Code: Not reported  
Meth Code: H132  
Quantity Tons: 22  
Waste Quantity: 22  
Quantity Unit: T  
Additional Code 1: Not reported  
Additional Code 2: Not reported  
Additional Code 3: Not reported  
Additional Code 4: Not reported  
Additional Code 5: Not reported

Year: 2013  
Shipment Date: 20130601  
Creation Date: 7/28/2013 22:15:09  
Receipt Date: 20130608  
Manifest ID: 005774411FLE  
Gen EPA ID: CAC002729053  
Trans EPA ID: CAR000225250  
Trans Name: DONESSDE TRANSPORTATION  
Trans 2 EPA ID: NED001792910  
Trans 2 Name: UNION PACIFIC LINES CO  
TSDF EPA ID: UTC093012201  
Trans Name: ECDC ENVIRONMENTAL  
TSDF Alt EPA ID: Not reported  
TSDF Alt Name: Not reported  
Waste Code: 611

Map ID  
Direction  
Distance  
Elevation

MAP FINDINGS

Site

Database(s)

EDR ID Number  
EPA ID Number

**HAROLD HOHBACH (Continued)**

**S117291270**

RCRA Code:	Not reported
Meth Code:	H132
Quantity Tons:	22
Waste Quantity:	22
Quantity Unit:	T
Additional Code 1:	Not reported
Additional Code 2:	Not reported
Additional Code 3:	Not reported
Additional Code 4:	Not reported
Additional Code 5:	Not reported
Year:	2013
Shipment Date:	20130601
Creation Date:	7/28/2013 22:15:09
Receipt Date:	20130608
Manifest ID:	005774412FLE
Gen EPA ID:	CAC002729053
Trans EPA ID:	CAR000216630
Trans Name:	MAG TRUCKING INC
Trans 2 EPA ID:	NED001792910
Trans 2 Name:	UNION PACIFIC LINES CO
TSDf EPA ID:	UTC093012201
Trans Name:	ECDC ENVIRONMENTAL
TSDf Alt EPA ID:	Not reported
TSDf Alt Name:	Not reported
Waste Code:	611
RCRA Code:	Not reported
Meth Code:	H132
Quantity Tons:	22
Waste Quantity:	22
Quantity Unit:	T
Additional Code 1:	Not reported
Additional Code 2:	Not reported
Additional Code 3:	Not reported
Additional Code 4:	Not reported
Additional Code 5:	Not reported
Year:	2013
Shipment Date:	20130601
Creation Date:	7/28/2013 22:15:09
Receipt Date:	20130608
Manifest ID:	005774413FLE
Gen EPA ID:	CAC002729053
Trans EPA ID:	CAR000215152
Trans Name:	LEE G & COMPANY INC
Trans 2 EPA ID:	NED001792910
Trans 2 Name:	UNION PACIFIC LINES CO
TSDf EPA ID:	UTC093012201
Trans Name:	ECDC ENVIRONMENTAL
TSDf Alt EPA ID:	Not reported
TSDf Alt Name:	Not reported
Waste Code:	611
RCRA Code:	Not reported
Meth Code:	H132
Quantity Tons:	22
Waste Quantity:	22
Quantity Unit:	T

Map ID  
Direction  
Distance  
Elevation

MAP FINDINGS

Site

Database(s)

EDR ID Number  
EPA ID Number

**HAROLD HOHBACH (Continued)**

**S117291270**

Additional Code 1: Not reported  
Additional Code 2: Not reported  
Additional Code 3: Not reported  
Additional Code 4: Not reported  
Additional Code 5: Not reported

Year: 2013  
Shipment Date: 20130601  
Creation Date: 8/11/2013 22:15:06  
Receipt Date: 20130616  
Manifest ID: 005774414FLE  
Gen EPA ID: CAC002729053  
Trans EPA ID: CAR000171769  
Trans Name: MCD TRUCKING  
Trans 2 EPA ID: NED001792910  
Trans 2 Name: UNION PACIFIC LINES CO  
TSDf EPA ID: UTC093012201  
Trans Name: ECDC ENVIRONMENTAL  
TSDf Alt EPA ID: Not reported  
TSDf Alt Name: Not reported  
Waste Code: 611  
RCRA Code: Not reported  
Meth Code: H132  
Quantity Tons: 22  
Waste Quantity: 22  
Quantity Unit: T  
Additional Code 1: Not reported  
Additional Code 2: Not reported  
Additional Code 3: Not reported  
Additional Code 4: Not reported  
Additional Code 5: Not reported

Year: 2013  
Shipment Date: 20130601  
Creation Date: 8/11/2013 22:15:06  
Receipt Date: 20130616  
Manifest ID: 005774415FLE  
Gen EPA ID: CAC002729053  
Trans EPA ID: CAR000171769  
Trans Name: MCD TRUCKING  
Trans 2 EPA ID: NED001792910  
Trans 2 Name: UNION PACIFIC LINES CO  
TSDf EPA ID: UTC093012201  
Trans Name: ECDC ENVIRONMENTAL  
TSDf Alt EPA ID: Not reported  
TSDf Alt Name: Not reported  
Waste Code: 611  
RCRA Code: Not reported  
Meth Code: H132  
Quantity Tons: 22  
Waste Quantity: 22  
Quantity Unit: T  
Additional Code 1: Not reported  
Additional Code 2: Not reported  
Additional Code 3: Not reported  
Additional Code 4: Not reported  
Additional Code 5: Not reported

Map ID  
Direction  
Distance  
Elevation

MAP FINDINGS

Site

Database(s)

EDR ID Number  
EPA ID Number

**HAROLD HOHBACH (Continued)**

**S117291270**

Year: 2013  
Shipment Date: 20130601  
Creation Date: 7/28/2013 22:15:09  
Receipt Date: 20130608  
Manifest ID: 005774416FLE  
Gen EPA ID: CAC002729053  
Trans EPA ID: CAR000126805  
Trans Name: BIG M TRG  
Trans 2 EPA ID: NED001792910  
Trans 2 Name: UNION PACIFIC LINES CO  
TSDf EPA ID: UTC093012201  
Trans Name: ECDC ENVIRONMENTAL  
TSDf Alt EPA ID: Not reported  
TSDf Alt Name: Not reported  
Waste Code: 611  
RCRA Code: Not reported  
Meth Code: H132  
Quantity Tons: 22  
Waste Quantity: 22  
Quantity Unit: T  
Additional Code 1: Not reported  
Additional Code 2: Not reported  
Additional Code 3: Not reported  
Additional Code 4: Not reported  
Additional Code 5: Not reported

Year: 2013  
Shipment Date: 20130601  
Creation Date: 7/28/2013 22:15:09  
Receipt Date: 20130608  
Manifest ID: 005774417FLE  
Gen EPA ID: CAC002729053  
Trans EPA ID: CAR000216630  
Trans Name: MAG  
Trans 2 EPA ID: NED001792910  
Trans 2 Name: UNION PACIFIC LINES CO  
TSDf EPA ID: UTC093012201  
Trans Name: ECDC ENVIRONMENTAL  
TSDf Alt EPA ID: Not reported  
TSDf Alt Name: Not reported  
Waste Code: 611  
RCRA Code: Not reported  
Meth Code: H132  
Quantity Tons: 22  
Waste Quantity: 22  
Quantity Unit: T  
Additional Code 1: Not reported  
Additional Code 2: Not reported  
Additional Code 3: Not reported  
Additional Code 4: Not reported  
Additional Code 5: Not reported

Year: 2013  
Shipment Date: 20130601  
Creation Date: 7/28/2013 22:15:09  
Receipt Date: 20130608  
Manifest ID: 005774418FLE

Map ID  
Direction  
Distance  
Elevation

MAP FINDINGS

Site

Database(s)

EDR ID Number  
EPA ID Number

**HAROLD HOHBACH (Continued)**

**S117291270**

Gen EPA ID: CAC002729053  
Trans EPA ID: CAR000215152  
Trans Name: LEE G & CO INC  
Trans 2 EPA ID: NED001792910  
Trans 2 Name: UNION PACIFIC LINES CO  
TSDF EPA ID: UTC093012201  
Trans Name: ECDC ENVIRONMENTAL  
TSDF Alt EPA ID: Not reported  
TSDF Alt Name: Not reported  
Waste Code: 611  
RCRA Code: Not reported  
Meth Code: H132  
Quantity Tons: 22  
Waste Quantity: 22  
Quantity Unit: T  
Additional Code 1: Not reported  
Additional Code 2: Not reported  
Additional Code 3: Not reported  
Additional Code 4: Not reported  
Additional Code 5: Not reported

Year: 2013  
Shipment Date: 20130601  
Creation Date: 7/28/2013 22:15:09  
Receipt Date: 20130608  
Manifest ID: 005774419FLE  
Gen EPA ID: CAC002729053  
Trans EPA ID: CAR000215152  
Trans Name: LEEG & COMPANY INC  
Trans 2 EPA ID: NED001792910  
Trans 2 Name: UNION PACIFIC LINES CO  
TSDF EPA ID: UTC093012201  
Trans Name: ECDC ENVIRONMENTAL  
TSDF Alt EPA ID: Not reported  
TSDF Alt Name: Not reported  
Waste Code: 611  
RCRA Code: Not reported  
Meth Code: H132  
Quantity Tons: 22  
Waste Quantity: 22  
Quantity Unit: T  
Additional Code 1: Not reported  
Additional Code 2: Not reported  
Additional Code 3: Not reported  
Additional Code 4: Not reported  
Additional Code 5: Not reported

Year: 2013  
Shipment Date: 20130601  
Creation Date: 7/28/2013 22:15:09  
Receipt Date: 20130608  
Manifest ID: 005774420FLE  
Gen EPA ID: CAC002729053  
Trans EPA ID: CAR000225409  
Trans Name: LCE TRANS INC  
Trans 2 EPA ID: NED001792910  
Trans 2 Name: UNION PACIFIC LINES CO

Map ID  
Direction  
Distance  
Elevation

MAP FINDINGS

Site

Database(s)

EDR ID Number  
EPA ID Number

**HAROLD HOHBACH (Continued)**

**S117291270**

TSDF EPA ID: UTC093012201  
Trans Name: ECDC ENVIRONMENTAL  
TSDF Alt EPA ID: Not reported  
TSDF Alt Name: Not reported  
Waste Code: 611  
RCRA Code: Not reported  
Meth Code: H132  
Quantity Tons: 22  
Waste Quantity: 22  
Quantity Unit: T  
Additional Code 1: Not reported  
Additional Code 2: Not reported  
Additional Code 3: Not reported  
Additional Code 4: Not reported  
Additional Code 5: Not reported

Year: 2013  
Shipment Date: 20130610  
Creation Date: 8/11/2013 22:15:06  
Receipt Date: 20130616  
Manifest ID: 005774422FLE  
Gen EPA ID: CAC002729053  
Trans EPA ID: CAR000215152  
Trans Name: LEE G & COMPANY INC  
Trans 2 EPA ID: NED001792910  
Trans 2 Name: UNION PACIFIC LINES CO  
TSDF EPA ID: UTC093012201  
Trans Name: ECDC ENVIRONMENTAL  
TSDF Alt EPA ID: Not reported  
TSDF Alt Name: Not reported  
Waste Code: 611  
RCRA Code: Not reported  
Meth Code: H132  
Quantity Tons: 22  
Waste Quantity: 22  
Quantity Unit: T  
Additional Code 1: Not reported  
Additional Code 2: Not reported  
Additional Code 3: Not reported  
Additional Code 4: Not reported  
Additional Code 5: Not reported

Year: 2013  
Shipment Date: 20130601  
Creation Date: 7/27/2013 22:15:06  
Receipt Date: 20130608  
Manifest ID: 005774423FLE  
Gen EPA ID: CAC002729053  
Trans EPA ID: CAR000215152  
Trans Name: LEE G & COMPANY INC  
Trans 2 EPA ID: NED001792910  
Trans 2 Name: UNION PACIFIC LINES CO  
TSDF EPA ID: UTC093012201  
Trans Name: ECDC ENVIRONMENTAL  
TSDF Alt EPA ID: Not reported  
TSDF Alt Name: Not reported  
Waste Code: 611

Map ID  
Direction  
Distance  
Elevation

MAP FINDINGS

Site

Database(s)

EDR ID Number  
EPA ID Number

**HAROLD HOHBACH (Continued)**

**S117291270**

RCRA Code:	Not reported
Meth Code:	H132
Quantity Tons:	22
Waste Quantity:	22
Quantity Unit:	T
Additional Code 1:	Not reported
Additional Code 2:	Not reported
Additional Code 3:	Not reported
Additional Code 4:	Not reported
Additional Code 5:	Not reported
Year:	2013
Shipment Date:	20130601
Creation Date:	7/28/2013 22:15:09
Receipt Date:	20130608
Manifest ID:	005774424FLE
Gen EPA ID:	CAC002729053
Trans EPA ID:	CAR000225250
Trans Name:	DONESDE TRANSPORTATION
Trans 2 EPA ID:	NED001792910
Trans 2 Name:	UNION PACIFIC LINES CO
TSDf EPA ID:	UTC093012201
Trans Name:	ECDC ENVIRONMENTAL
TSDf Alt EPA ID:	Not reported
TSDf Alt Name:	Not reported
Waste Code:	611
RCRA Code:	Not reported
Meth Code:	H132
Quantity Tons:	22
Waste Quantity:	22
Quantity Unit:	T
Additional Code 1:	Not reported
Additional Code 2:	Not reported
Additional Code 3:	Not reported
Additional Code 4:	Not reported
Additional Code 5:	Not reported
Year:	2013
Shipment Date:	20130601
Creation Date:	8/11/2013 22:15:06
Receipt Date:	20130616
Manifest ID:	005774425FLE
Gen EPA ID:	CAC002729053
Trans EPA ID:	CAR000171769
Trans Name:	MCD TRUCKING
Trans 2 EPA ID:	NED001792910
Trans 2 Name:	UNION PACIFIC LINES CO
TSDf EPA ID:	UTC093012201
Trans Name:	ECDC ENVIRONMENTAL
TSDf Alt EPA ID:	Not reported
TSDf Alt Name:	Not reported
Waste Code:	611
RCRA Code:	Not reported
Meth Code:	H132
Quantity Tons:	22
Waste Quantity:	22
Quantity Unit:	T

Map ID  
Direction  
Distance  
Elevation

MAP FINDINGS

Site

Database(s)

EDR ID Number  
EPA ID Number

**HAROLD HOHBACH (Continued)**

**S117291270**

Additional Code 1:	Not reported
Additional Code 2:	Not reported
Additional Code 3:	Not reported
Additional Code 4:	Not reported
Additional Code 5:	Not reported
Year:	2013
Shipment Date:	20130601
Creation Date:	7/28/2013 22:15:09
Receipt Date:	20130608
Manifest ID:	005774426FLE
Gen EPA ID:	CAC002729053
Trans EPA ID:	CAR00215152
Trans Name:	LEE G & COMPANY INC
Trans 2 EPA ID:	NED001792910
Trans 2 Name:	UNION PACIFIC LINES CO
TSDf EPA ID:	UTC093012201
Trans Name:	ECDC ENVIRONMENTAL
TSDf Alt EPA ID:	Not reported
TSDf Alt Name:	Not reported
Waste Code:	611
RCRA Code:	Not reported
Meth Code:	H132
Quantity Tons:	22
Waste Quantity:	22
Quantity Unit:	T
Additional Code 1:	Not reported
Additional Code 2:	Not reported
Additional Code 3:	Not reported
Additional Code 4:	Not reported
Additional Code 5:	Not reported
Year:	2013
Shipment Date:	20130605
Creation Date:	8/11/2013 22:15:06
Receipt Date:	20130616
Manifest ID:	005774427FLE
Gen EPA ID:	CAC002729053
Trans EPA ID:	CAR000225409
Trans Name:	LCE TRANS INC
Trans 2 EPA ID:	NED001792910
Trans 2 Name:	UNION PACIFIC LINES CO
TSDf EPA ID:	UTC093012201
Trans Name:	ECDC ENVIRONMENTAL
TSDf Alt EPA ID:	Not reported
TSDf Alt Name:	Not reported
Waste Code:	611
RCRA Code:	Not reported
Meth Code:	H132
Quantity Tons:	22
Waste Quantity:	22
Quantity Unit:	T
Additional Code 1:	Not reported
Additional Code 2:	Not reported
Additional Code 3:	Not reported
Additional Code 4:	Not reported
Additional Code 5:	Not reported



Map ID  
Direction  
Distance  
Elevation

MAP FINDINGS

Site

Database(s)

EDR ID Number  
EPA ID Number

**HAROLD HOHBACH (Continued)**

**S117291270**

Year: 2013  
Shipment Date: 20130605  
Creation Date: 8/11/2013 22:15:06  
Receipt Date: 20130616  
Manifest ID: 005774428FLE  
Gen EPA ID: CAC002729053  
Trans EPA ID: CAR000215152  
Trans Name: LEEG & COMPANY INC  
Trans 2 EPA ID: NED001792910  
Trans 2 Name: UNION PACIFIC LINES CO  
TSDF EPA ID: UTC093012201  
Trans Name: ECDC ENVIRONMENTAL  
TSDF Alt EPA ID: Not reported  
TSDF Alt Name: Not reported  
Waste Code: 611  
RCRA Code: Not reported  
Meth Code: H132  
Quantity Tons: 22  
Waste Quantity: 22  
Quantity Unit: T  
Additional Code 1: Not reported  
Additional Code 2: Not reported  
Additional Code 3: Not reported  
Additional Code 4: Not reported  
Additional Code 5: Not reported

Year: 2013  
Shipment Date: 20130605  
Creation Date: 8/11/2013 22:15:06  
Receipt Date: 20130616  
Manifest ID: 005774429FLE  
Gen EPA ID: CAC002729053  
Trans EPA ID: CAR000216630  
Trans Name: MAG TRUCKING INC  
Trans 2 EPA ID: NED001792910  
Trans 2 Name: UNION PACIFIC LINES CO  
TSDF EPA ID: UTC093012201  
Trans Name: ECDC ENVIRONMENTAL  
TSDF Alt EPA ID: Not reported  
TSDF Alt Name: Not reported  
Waste Code: 611  
RCRA Code: Not reported  
Meth Code: H132  
Quantity Tons: 22  
Waste Quantity: 22  
Quantity Unit: T  
Additional Code 1: Not reported  
Additional Code 2: Not reported  
Additional Code 3: Not reported  
Additional Code 4: Not reported  
Additional Code 5: Not reported

Year: 2013  
Shipment Date: 20130605  
Creation Date: 8/11/2013 22:15:06  
Receipt Date: 20130616  
Manifest ID: 005774430FLE

Map ID  
Direction  
Distance  
Elevation

MAP FINDINGS

Site

Database(s)

EDR ID Number  
EPA ID Number

**HAROLD HOHBACH (Continued)**

**S117291270**

Gen EPA ID: CAC002729053  
Trans EPA ID: CAR000215152  
Trans Name: LEE G & CO INC  
Trans 2 EPA ID: NED001792910  
Trans 2 Name: UNION PACIFIC LINES CO  
TSDF EPA ID: UTC093012201  
Trans Name: ECDC ENVIRONMENTAL  
TSDF Alt EPA ID: Not reported  
TSDF Alt Name: Not reported  
Waste Code: 611  
RCRA Code: Not reported  
Meth Code: H132  
Quantity Tons: 22  
Waste Quantity: 22  
Quantity Unit: T  
Additional Code 1: Not reported  
Additional Code 2: Not reported  
Additional Code 3: Not reported  
Additional Code 4: Not reported  
Additional Code 5: Not reported

Year: 2013  
Shipment Date: 20130605  
Creation Date: 8/11/2013 22:15:06  
Receipt Date: 20130616  
Manifest ID: 005774431FLE  
Gen EPA ID: CAC002729053  
Trans EPA ID: CAR000120805  
Trans Name: BIG M TRG  
Trans 2 EPA ID: NED001792910  
Trans 2 Name: UNION PACIFIC LINES CO  
TSDF EPA ID: UTC093012201  
Trans Name: ECDC ENVIRONMENTAL  
TSDF Alt EPA ID: Not reported  
TSDF Alt Name: Not reported  
Waste Code: 611  
RCRA Code: Not reported  
Meth Code: H132  
Quantity Tons: 22  
Waste Quantity: 22  
Quantity Unit: T  
Additional Code 1: Not reported  
Additional Code 2: Not reported  
Additional Code 3: Not reported  
Additional Code 4: Not reported  
Additional Code 5: Not reported

Year: 2013  
Shipment Date: 20130605  
Creation Date: 8/11/2013 22:15:06  
Receipt Date: 20130616  
Manifest ID: 005774432FLE  
Gen EPA ID: CAC002729053  
Trans EPA ID: CAR000215152  
Trans Name: LEEG & COMPANY INC  
Trans 2 EPA ID: NED001792910  
Trans 2 Name: UNION PACIFIC LINES CO

Map ID  
Direction  
Distance  
Elevation

MAP FINDINGS

Site

Database(s)

EDR ID Number  
EPA ID Number

**HAROLD HOHBACH (Continued)**

**S117291270**

TSDF EPA ID: UTC093012201  
Trans Name: ECDC ENVIRONMENTAL  
TSDF Alt EPA ID: Not reported  
TSDF Alt Name: Not reported  
Waste Code: 611  
RCRA Code: Not reported  
Meth Code: H132  
Quantity Tons: 22  
Waste Quantity: 22  
Quantity Unit: T  
Additional Code 1: Not reported  
Additional Code 2: Not reported  
Additional Code 3: Not reported  
Additional Code 4: Not reported  
Additional Code 5: Not reported

Year: 2013  
Shipment Date: 20130605  
Creation Date: 8/11/2013 22:15:06  
Receipt Date: 20130616  
Manifest ID: 005774433FLE  
Gen EPA ID: CAC002729053  
Trans EPA ID: CAR000215152  
Trans Name: LEE G & COMPANY INC  
Trans 2 EPA ID: NED001792910  
Trans 2 Name: UNION PACIFIC LINES CO  
TSDF EPA ID: UTC093012201  
Trans Name: ECDC ENVIRONMENTAL  
TSDF Alt EPA ID: Not reported  
TSDF Alt Name: Not reported  
Waste Code: 611  
RCRA Code: Not reported  
Meth Code: H132  
Quantity Tons: 22  
Waste Quantity: 22  
Quantity Unit: T  
Additional Code 1: Not reported  
Additional Code 2: Not reported  
Additional Code 3: Not reported  
Additional Code 4: Not reported  
Additional Code 5: Not reported

Year: 2013  
Shipment Date: 20130605  
Creation Date: 8/11/2013 22:15:06  
Receipt Date: 20130616  
Manifest ID: 005774434FLE  
Gen EPA ID: CAC002729053  
Trans EPA ID: CAR000225250  
Trans Name: DONESSDE TRANSPORTATION  
Trans 2 EPA ID: NED001792910  
Trans 2 Name: UNION PACIFIC LINES CO  
TSDF EPA ID: UTC093012201  
Trans Name: ECDC ENVIRONMENTAL  
TSDF Alt EPA ID: Not reported  
TSDF Alt Name: Not reported  
Waste Code: 611

Map ID  
Direction  
Distance  
Elevation

MAP FINDINGS

Site

Database(s)

EDR ID Number  
EPA ID Number

**HAROLD HOHBACH (Continued)**

**S117291270**

RCRA Code:	Not reported
Meth Code:	H132
Quantity Tons:	22
Waste Quantity:	22
Quantity Unit:	T
Additional Code 1:	Not reported
Additional Code 2:	Not reported
Additional Code 3:	Not reported
Additional Code 4:	Not reported
Additional Code 5:	Not reported
Year:	2013
Shipment Date:	20130605
Creation Date:	8/11/2013 22:15:06
Receipt Date:	20130616
Manifest ID:	005774435FLE
Gen EPA ID:	CAC002729053
Trans EPA ID:	CAR000216630
Trans Name:	MAG
Trans 2 EPA ID:	NED001792910
Trans 2 Name:	UNION PACIFIC LINES CO
TSDf EPA ID:	UTC093012201
Trans Name:	ECDC ENVIRONMENTAL
TSDf Alt EPA ID:	Not reported
TSDf Alt Name:	Not reported
Waste Code:	611
RCRA Code:	Not reported
Meth Code:	H132
Quantity Tons:	22
Waste Quantity:	22
Quantity Unit:	T
Additional Code 1:	Not reported
Additional Code 2:	Not reported
Additional Code 3:	Not reported
Additional Code 4:	Not reported
Additional Code 5:	Not reported
Year:	2013
Shipment Date:	20130605
Creation Date:	8/11/2013 22:15:06
Receipt Date:	20130616
Manifest ID:	005774436FLE
Gen EPA ID:	CAC002729053
Trans EPA ID:	Not reported
Trans Name:	MILLAN TRUCKING
Trans 2 EPA ID:	NED001792910
Trans 2 Name:	UNION PACIFIC LINES CO
TSDf EPA ID:	UTC093012201
Trans Name:	ECDC ENVIRONMENTAL
TSDf Alt EPA ID:	Not reported
TSDf Alt Name:	Not reported
Waste Code:	611
RCRA Code:	Not reported
Meth Code:	H132
Quantity Tons:	22
Waste Quantity:	22
Quantity Unit:	T

Map ID  
Direction  
Distance  
Elevation

MAP FINDINGS

Site

Database(s)

EDR ID Number  
EPA ID Number

**HAROLD HOHBACH (Continued)**

**S117291270**

Additional Code 1:	Not reported
Additional Code 2:	Not reported
Additional Code 3:	Not reported
Additional Code 4:	Not reported
Additional Code 5:	Not reported
Year:	2013
Shipment Date:	20130605
Creation Date:	8/11/2013 22:15:06
Receipt Date:	20130616
Manifest ID:	005774437FLE
Gen EPA ID:	CAC002729053
Trans EPA ID:	CAR000210872
Trans Name:	MAG TRUCKING
Trans 2 EPA ID:	NED001792910
Trans 2 Name:	UNION PACIFIC LINES CO
TSDf EPA ID:	UTC093012201
Trans Name:	ECDC ENVIRONMENTAL
TSDf Alt EPA ID:	Not reported
TSDf Alt Name:	Not reported
Waste Code:	611
RCRA Code:	Not reported
Meth Code:	H132
Quantity Tons:	22
Waste Quantity:	22
Quantity Unit:	T
Additional Code 1:	Not reported
Additional Code 2:	Not reported
Additional Code 3:	Not reported
Additional Code 4:	Not reported
Additional Code 5:	Not reported
Year:	2013
Shipment Date:	20130605
Creation Date:	8/11/2013 22:15:06
Receipt Date:	20130616
Manifest ID:	005774438FLE
Gen EPA ID:	CAC002729053
Trans EPA ID:	CAR000238881
Trans Name:	ISAAL'S TRUCKING
Trans 2 EPA ID:	NED001792910
Trans 2 Name:	UNION PACIFIC LINES CO
TSDf EPA ID:	UTC093012201
Trans Name:	ECDC ENVIRONMENTAL
TSDf Alt EPA ID:	Not reported
TSDf Alt Name:	Not reported
Waste Code:	611
RCRA Code:	Not reported
Meth Code:	H132
Quantity Tons:	22
Waste Quantity:	22
Quantity Unit:	T
Additional Code 1:	Not reported
Additional Code 2:	Not reported
Additional Code 3:	Not reported
Additional Code 4:	Not reported
Additional Code 5:	Not reported

Map ID  
Direction  
Distance  
Elevation

MAP FINDINGS

Site

Database(s)

EDR ID Number  
EPA ID Number

**HAROLD HOHBACH (Continued)**

**S117291270**

Year: 2013  
Shipment Date: 20130605  
Creation Date: 8/11/2013 22:15:06  
Receipt Date: 20130616  
Manifest ID: 005774439FLE  
Gen EPA ID: CAC002729053  
Trans EPA ID: CAR000171769  
Trans Name: MCD TRUCKING  
Trans 2 EPA ID: NED001792910  
Trans 2 Name: UNION PACIFIC LINES CO  
TSDF EPA ID: UTC093012201  
Trans Name: ECDC ENVIRONMENTAL  
TSDF Alt EPA ID: Not reported  
TSDF Alt Name: Not reported  
Waste Code: 611  
RCRA Code: Not reported  
Meth Code: H132  
Quantity Tons: 22  
Waste Quantity: 22  
Quantity Unit: T  
Additional Code 1: Not reported  
Additional Code 2: Not reported  
Additional Code 3: Not reported  
Additional Code 4: Not reported  
Additional Code 5: Not reported

Year: 2013  
Shipment Date: 20130605  
Creation Date: 8/11/2013 22:15:06  
Receipt Date: 20130616  
Manifest ID: 005774440FLE  
Gen EPA ID: CAC002729053  
Trans EPA ID: CAR000215152  
Trans Name: LEE G & COMPANY INC  
Trans 2 EPA ID: NED001792910  
Trans 2 Name: UNION PACIFIC LINES CO  
TSDF EPA ID: UTC093012201  
Trans Name: ECDC ENVIRONMENTAL  
TSDF Alt EPA ID: Not reported  
TSDF Alt Name: Not reported  
Waste Code: 611  
RCRA Code: Not reported  
Meth Code: H132  
Quantity Tons: 22  
Waste Quantity: 22  
Quantity Unit: T  
Additional Code 1: Not reported  
Additional Code 2: Not reported  
Additional Code 3: Not reported  
Additional Code 4: Not reported  
Additional Code 5: Not reported

Year: 2013  
Shipment Date: 20130605  
Creation Date: 8/11/2013 22:15:06  
Receipt Date: 20130616  
Manifest ID: 005774441FLE

Map ID  
Direction  
Distance  
Elevation

MAP FINDINGS

Site

Database(s)

EDR ID Number  
EPA ID Number

**HAROLD HOHBACH (Continued)**

**S117291270**

Gen EPA ID: CAC002729053  
Trans EPA ID: CAR000215152  
Trans Name: LEE G & COMPANY INC  
Trans 2 EPA ID: NED001792910  
Trans 2 Name: UNION PACIFIC LINES CO  
TSDF EPA ID: UTC093012201  
Trans Name: ECDC ENVIRONMENTAL  
TSDF Alt EPA ID: Not reported  
TSDF Alt Name: Not reported  
Waste Code: 611  
RCRA Code: Not reported  
Meth Code: H132  
Quantity Tons: 22  
Waste Quantity: 22  
Quantity Unit: T  
Additional Code 1: Not reported  
Additional Code 2: Not reported  
Additional Code 3: Not reported  
Additional Code 4: Not reported  
Additional Code 5: Not reported

Year: 2013  
Shipment Date: 20130605  
Creation Date: 8/11/2013 22:15:06  
Receipt Date: 20130616  
Manifest ID: 005774442FLE  
Gen EPA ID: CAC002729053  
Trans EPA ID: CAR000171769  
Trans Name: MCD TRUCKING  
Trans 2 EPA ID: NED001792910  
Trans 2 Name: UNION PACIFIC LINES CO  
TSDF EPA ID: UTC093012201  
Trans Name: ECDC ENVIRONMENTAL  
TSDF Alt EPA ID: Not reported  
TSDF Alt Name: Not reported  
Waste Code: 611  
RCRA Code: Not reported  
Meth Code: H132  
Quantity Tons: 22  
Waste Quantity: 22  
Quantity Unit: T  
Additional Code 1: Not reported  
Additional Code 2: Not reported  
Additional Code 3: Not reported  
Additional Code 4: Not reported  
Additional Code 5: Not reported

Year: 2013  
Shipment Date: 20130605  
Creation Date: 8/11/2013 22:15:06  
Receipt Date: 20130616  
Manifest ID: 005774443FLE  
Gen EPA ID: CAC002729053  
Trans EPA ID: CAR000210872  
Trans Name: MELS TRUCKING  
Trans 2 EPA ID: NED001792910  
Trans 2 Name: UNION PACIFIC LINES CO

Map ID  
Direction  
Distance  
Elevation

MAP FINDINGS

Site

Database(s)

EDR ID Number  
EPA ID Number

**HAROLD HOHBACH (Continued)**

**S117291270**

TSDF EPA ID:	UTC093012201
Trans Name:	ECDC ENVIRONMENTAL
TSDF Alt EPA ID:	Not reported
TSDF Alt Name:	Not reported
Waste Code:	611
RCRA Code:	Not reported
Meth Code:	H132
Quantity Tons:	22
Waste Quantity:	22
Quantity Unit:	T
Additional Code 1:	Not reported
Additional Code 2:	Not reported
Additional Code 3:	Not reported
Additional Code 4:	Not reported
Additional Code 5:	Not reported
Year:	2013
Shipment Date:	20130605
Creation Date:	8/11/2013 22:15:06
Receipt Date:	20130616
Manifest ID:	005774444FLE
Gen EPA ID:	CAC002729053
Trans EPA ID:	CAR000225250
Trans Name:	DONESSDE TRANSPORTATION
Trans 2 EPA ID:	NED001792910
Trans 2 Name:	UNION PACIFIC LINES CO
TSDF EPA ID:	UTC093012201
Trans Name:	ECDC ENVIRONMENTAL
TSDF Alt EPA ID:	Not reported
TSDF Alt Name:	Not reported
Waste Code:	611
RCRA Code:	Not reported
Meth Code:	H132
Quantity Tons:	22
Waste Quantity:	22
Quantity Unit:	T
Additional Code 1:	Not reported
Additional Code 2:	Not reported
Additional Code 3:	Not reported
Additional Code 4:	Not reported
Additional Code 5:	Not reported
Year:	2013
Shipment Date:	20130605
Creation Date:	8/11/2013 22:15:06
Receipt Date:	20130616
Manifest ID:	005774445FLE
Gen EPA ID:	CAC002729053
Trans EPA ID:	CAR000216630
Trans Name:	MAG
Trans 2 EPA ID:	NED001792910
Trans 2 Name:	UNION PACIFIC LINES CO
TSDF EPA ID:	UTC093012201
Trans Name:	ECDC ENVIRONMENTAL
TSDF Alt EPA ID:	Not reported
TSDF Alt Name:	Not reported
Waste Code:	611



Map ID  
Direction  
Distance  
Elevation

MAP FINDINGS

Site

Database(s)

EDR ID Number  
EPA ID Number

**HAROLD HOHBACH (Continued)**

**S117291270**

RCRA Code:	Not reported
Meth Code:	H132
Quantity Tons:	22
Waste Quantity:	22
Quantity Unit:	T
Additional Code 1:	Not reported
Additional Code 2:	Not reported
Additional Code 3:	Not reported
Additional Code 4:	Not reported
Additional Code 5:	Not reported
Year:	2013
Shipment Date:	20130605
Creation Date:	8/11/2013 22:15:06
Receipt Date:	20130616
Manifest ID:	005774446FLE
Gen EPA ID:	CAC002729053
Trans EPA ID:	CAR000238881
Trans Name:	ISAAL'S TRUCKING
Trans 2 EPA ID:	NED001792910
Trans 2 Name:	UNION PACIFIC LINES CO
TSDF EPA ID:	UTC093012201
Trans Name:	ECDC ENVIRONMENTAL
TSDF Alt EPA ID:	Not reported
TSDF Alt Name:	Not reported
Waste Code:	611
RCRA Code:	Not reported
Meth Code:	H132
Quantity Tons:	22
Waste Quantity:	22
Quantity Unit:	T
Additional Code 1:	Not reported
Additional Code 2:	Not reported
Additional Code 3:	Not reported
Additional Code 4:	Not reported
Additional Code 5:	Not reported
Year:	2013
Shipment Date:	20130605
Creation Date:	8/11/2013 22:15:06
Receipt Date:	20130616
Manifest ID:	005774447FLE
Gen EPA ID:	CAC002729053
Trans EPA ID:	CAR000126805
Trans Name:	BIG M TRG
Trans 2 EPA ID:	NED001792910
Trans 2 Name:	UNION PACIFIC LINES CO
TSDF EPA ID:	UTC093012201
Trans Name:	ECDC ENVIRONMENTAL
TSDF Alt EPA ID:	Not reported
TSDF Alt Name:	Not reported
Waste Code:	611
RCRA Code:	Not reported
Meth Code:	H132
Quantity Tons:	22
Waste Quantity:	22
Quantity Unit:	T

Map ID  
Direction  
Distance  
Elevation

MAP FINDINGS

Site

Database(s)

EDR ID Number  
EPA ID Number

**HAROLD HOHBACH (Continued)**

**S117291270**

Additional Code 1:	Not reported
Additional Code 2:	Not reported
Additional Code 3:	Not reported
Additional Code 4:	Not reported
Additional Code 5:	Not reported
Year:	2013
Shipment Date:	20130605
Creation Date:	8/11/2013 22:15:06
Receipt Date:	20130616
Manifest ID:	005774448FLE
Gen EPA ID:	CAC002729053
Trans EPA ID:	CAR000215152
Trans Name:	LEEG & COMPANY INC
Trans 2 EPA ID:	NED001792910
Trans 2 Name:	UNION PACIFIC LINES CO
TSDf EPA ID:	UTC093012201
Trans Name:	ECDC ENVIRONMENTAL
TSDf Alt EPA ID:	Not reported
TSDf Alt Name:	Not reported
Waste Code:	611
RCRA Code:	Not reported
Meth Code:	H132
Quantity Tons:	22
Waste Quantity:	22
Quantity Unit:	T
Additional Code 1:	Not reported
Additional Code 2:	Not reported
Additional Code 3:	Not reported
Additional Code 4:	Not reported
Additional Code 5:	Not reported
Year:	2013
Shipment Date:	20130609
Creation Date:	8/11/2013 22:15:06
Receipt Date:	20130616
Manifest ID:	005774449FLE
Gen EPA ID:	CAC002729053
Trans EPA ID:	CAR000171769
Trans Name:	MCD TRUCKING
Trans 2 EPA ID:	NED001792910
Trans 2 Name:	UNION PACIFIC LINES CO
TSDf EPA ID:	UTC093012201
Trans Name:	ECDC ENVIRONMENTAL
TSDf Alt EPA ID:	Not reported
TSDf Alt Name:	Not reported
Waste Code:	611
RCRA Code:	Not reported
Meth Code:	H132
Quantity Tons:	22
Waste Quantity:	22
Quantity Unit:	T
Additional Code 1:	Not reported
Additional Code 2:	Not reported
Additional Code 3:	Not reported
Additional Code 4:	Not reported
Additional Code 5:	Not reported

Map ID  
Direction  
Distance  
Elevation

MAP FINDINGS

Site

Database(s)

EDR ID Number  
EPA ID Number

**HAROLD HOHBACH (Continued)**

**S117291270**

Year: 2013  
Shipment Date: 20130605  
Creation Date: 8/11/2013 22:15:06  
Receipt Date: 20130616  
Manifest ID: 005774450FLE  
Gen EPA ID: CAC002729053  
Trans EPA ID: CAR000215152  
Trans Name: LEE G & COMPANY INC  
Trans 2 EPA ID: NED001792910  
Trans 2 Name: UNION PACIFIC LINES CO  
TSDf EPA ID: UTC093012201  
Trans Name: ECDC ENVIRONMENTAL  
TSDf Alt EPA ID: Not reported  
TSDf Alt Name: Not reported  
Waste Code: 611  
RCRA Code: Not reported  
Meth Code: H132  
Quantity Tons: 22  
Waste Quantity: 22  
Quantity Unit: T  
Additional Code 1: Not reported  
Additional Code 2: Not reported  
Additional Code 3: Not reported  
Additional Code 4: Not reported  
Additional Code 5: Not reported

Year: 2013  
Shipment Date: 20130605  
Creation Date: 8/11/2013 22:15:06  
Receipt Date: 20130616  
Manifest ID: 005774451FLE  
Gen EPA ID: CAC002729053  
Trans EPA ID: CAR000216630  
Trans Name: MAG TRUCKING INC  
Trans 2 EPA ID: NED001792910  
Trans 2 Name: UNION PACIFIC LINES CO  
TSDf EPA ID: UTC093012201  
Trans Name: ECDC ENVIRONMENTAL  
TSDf Alt EPA ID: Not reported  
TSDf Alt Name: Not reported  
Waste Code: 611  
RCRA Code: Not reported  
Meth Code: H132  
Quantity Tons: 22  
Waste Quantity: 22  
Quantity Unit: T  
Additional Code 1: Not reported  
Additional Code 2: Not reported  
Additional Code 3: Not reported  
Additional Code 4: Not reported  
Additional Code 5: Not reported

Year: 2013  
Shipment Date: 20130605  
Creation Date: 8/11/2013 22:15:06  
Receipt Date: 20130616  
Manifest ID: 005774452FLE

Map ID  
Direction  
Distance  
Elevation

MAP FINDINGS

Site

Database(s)

EDR ID Number  
EPA ID Number

**HAROLD HOHBACH (Continued)**

**S117291270**

Gen EPA ID: CAC002729053  
Trans EPA ID: CAR000225409  
Trans Name: LCE TRANS INC  
Trans 2 EPA ID: NED001792910  
Trans 2 Name: UNION PACIFIC LINES CO  
TSDF EPA ID: UTC093012201  
Trans Name: ECDC ENVIRONMENTAL  
TSDF Alt EPA ID: Not reported  
TSDF Alt Name: Not reported  
Waste Code: 611  
RCRA Code: Not reported  
Meth Code: H132  
Quantity Tons: 22  
Waste Quantity: 22  
Quantity Unit: T  
Additional Code 1: Not reported  
Additional Code 2: Not reported  
Additional Code 3: Not reported  
Additional Code 4: Not reported  
Additional Code 5: Not reported

Year: 2013  
Shipment Date: 20130605  
Creation Date: 8/11/2013 22:15:06  
Receipt Date: 20130616  
Manifest ID: 005774453FLE  
Gen EPA ID: CAC002729053  
Trans EPA ID: CAL000183322  
Trans Name: HARMON / GW  
Trans 2 EPA ID: NED001792910  
Trans 2 Name: UNION PACIFIC LINES CO  
TSDF EPA ID: UTC093012201  
Trans Name: ECDC ENVIRONMENTAL  
TSDF Alt EPA ID: Not reported  
TSDF Alt Name: Not reported  
Waste Code: 611  
RCRA Code: Not reported  
Meth Code: H132  
Quantity Tons: 22  
Waste Quantity: 22  
Quantity Unit: T  
Additional Code 1: Not reported  
Additional Code 2: Not reported  
Additional Code 3: Not reported  
Additional Code 4: Not reported  
Additional Code 5: Not reported

Year: 2013  
Shipment Date: 20130605  
Creation Date: 8/11/2013 22:15:06  
Receipt Date: 20130616  
Manifest ID: 005774454FLE  
Gen EPA ID: CAC002729053  
Trans EPA ID: CAR000171769  
Trans Name: MCD TRUCKING  
Trans 2 EPA ID: NED001792910  
Trans 2 Name: UNION PACIFIC LINES CO

Map ID  
Direction  
Distance  
Elevation

MAP FINDINGS

Site

Database(s)

EDR ID Number  
EPA ID Number

**HAROLD HOHBACH (Continued)**

**S117291270**

TSDF EPA ID: UTC093012201  
Trans Name: ECDC ENVIRONMENTAL  
TSDF Alt EPA ID: Not reported  
TSDF Alt Name: Not reported  
Waste Code: 611  
RCRA Code: Not reported  
Meth Code: H132  
Quantity Tons: 22  
Waste Quantity: 22  
Quantity Unit: T  
Additional Code 1: Not reported  
Additional Code 2: Not reported  
Additional Code 3: Not reported  
Additional Code 4: Not reported  
Additional Code 5: Not reported

Year: 2013  
Shipment Date: 20130605  
Creation Date: 8/11/2013 22:15:06  
Receipt Date: 20130616  
Manifest ID: 005774455FLE  
Gen EPA ID: CAC002729053  
Trans EPA ID: CAL000183322  
Trans Name: Not reported  
Trans 2 EPA ID: NED001792910  
Trans 2 Name: UNION PACIFIC LINES CO  
TSDF EPA ID: UTC093012201  
Trans Name: ECDC ENVIRONMENTAL  
TSDF Alt EPA ID: Not reported  
TSDF Alt Name: Not reported  
Waste Code: 611  
RCRA Code: Not reported  
Meth Code: H132  
Quantity Tons: 22  
Waste Quantity: 22  
Quantity Unit: T  
Additional Code 1: Not reported  
Additional Code 2: Not reported  
Additional Code 3: Not reported  
Additional Code 4: Not reported  
Additional Code 5: Not reported

Year: 2013  
Shipment Date: 20130605  
Creation Date: 8/11/2013 22:15:06  
Receipt Date: 20130616  
Manifest ID: 005774456FLE  
Gen EPA ID: CAC002729053  
Trans EPA ID: CAR000216630  
Trans Name: MAG TRUCKING INC  
Trans 2 EPA ID: NED001792910  
Trans 2 Name: UNION PACIFIC LINES CO  
TSDF EPA ID: UTC093012201  
Trans Name: ECDC ENVIRONMENTAL  
TSDF Alt EPA ID: Not reported  
TSDF Alt Name: Not reported  
Waste Code: 611

Map ID  
Direction  
Distance  
Elevation

MAP FINDINGS

Site

Database(s)

EDR ID Number  
EPA ID Number

**HAROLD HOHBACH (Continued)**

**S117291270**

RCRA Code:	Not reported
Meth Code:	H132
Quantity Tons:	22
Waste Quantity:	22
Quantity Unit:	T
Additional Code 1:	Not reported
Additional Code 2:	Not reported
Additional Code 3:	Not reported
Additional Code 4:	Not reported
Additional Code 5:	Not reported
Year:	2013
Shipment Date:	20130605
Creation Date:	8/11/2013 22:15:06
Receipt Date:	20130616
Manifest ID:	005774457FLE
Gen EPA ID:	CAC002729053
Trans EPA ID:	CAR000225409
Trans Name:	LCE TRANS INC
Trans 2 EPA ID:	NED001792910
Trans 2 Name:	UNION PACIFIC LINES CO
TSDf EPA ID:	UTC093012201
Trans Name:	ECDC ENVIRONMENTAL
TSDf Alt EPA ID:	Not reported
TSDf Alt Name:	Not reported
Waste Code:	611
RCRA Code:	Not reported
Meth Code:	H132
Quantity Tons:	22
Waste Quantity:	22
Quantity Unit:	T
Additional Code 1:	Not reported
Additional Code 2:	Not reported
Additional Code 3:	Not reported
Additional Code 4:	Not reported
Additional Code 5:	Not reported
Year:	2013
Shipment Date:	20130605
Creation Date:	8/11/2013 22:15:06
Receipt Date:	20130616
Manifest ID:	005774487FLE
Gen EPA ID:	CAC002729053
Trans EPA ID:	CAR000215152
Trans Name:	LEEG & COMPANY INC
Trans 2 EPA ID:	NED001792910
Trans 2 Name:	UNION PACIFIC LINES CO
TSDf EPA ID:	UTC093012201
Trans Name:	ECDC ENVIRONMENTAL
TSDf Alt EPA ID:	Not reported
TSDf Alt Name:	Not reported
Waste Code:	611
RCRA Code:	Not reported
Meth Code:	H132
Quantity Tons:	22
Waste Quantity:	22
Quantity Unit:	T

Map ID  
Direction  
Distance  
Elevation

MAP FINDINGS

Site

Database(s)

EDR ID Number  
EPA ID Number

**HAROLD HOHBACH (Continued)**

**S117291270**

Additional Code 1:	Not reported
Additional Code 2:	Not reported
Additional Code 3:	Not reported
Additional Code 4:	Not reported
Additional Code 5:	Not reported
Year:	2013
Shipment Date:	20130605
Creation Date:	8/11/2013 22:15:06
Receipt Date:	20130616
Manifest ID:	005774488FLE
Gen EPA ID:	CAC002729053
Trans EPA ID:	CAL000183322
Trans Name:	HARWION /GW
Trans 2 EPA ID:	NED001792910
Trans 2 Name:	UNION PACIFIC LINES CO
TSDf EPA ID:	UTC093012201
Trans Name:	ECDC ENVIRONMENTAL
TSDf Alt EPA ID:	Not reported
TSDf Alt Name:	Not reported
Waste Code:	611
RCRA Code:	Not reported
Meth Code:	H132
Quantity Tons:	22
Waste Quantity:	22
Quantity Unit:	T
Additional Code 1:	Not reported
Additional Code 2:	Not reported
Additional Code 3:	Not reported
Additional Code 4:	Not reported
Additional Code 5:	Not reported
Year:	2013
Shipment Date:	20130605
Creation Date:	8/11/2013 22:15:06
Receipt Date:	20130616
Manifest ID:	005774489FLE
Gen EPA ID:	CAC002729053
Trans EPA ID:	Not reported
Trans Name:	MILLAN TRUCKING
Trans 2 EPA ID:	NED001792910
Trans 2 Name:	UNION PACIFIC LINES CO
TSDf EPA ID:	UTC093012201
Trans Name:	ECDC ENVIRONMENTAL
TSDf Alt EPA ID:	Not reported
TSDf Alt Name:	Not reported
Waste Code:	611
RCRA Code:	Not reported
Meth Code:	H132
Quantity Tons:	22
Waste Quantity:	22
Quantity Unit:	T
Additional Code 1:	Not reported
Additional Code 2:	Not reported
Additional Code 3:	Not reported
Additional Code 4:	Not reported
Additional Code 5:	Not reported

Map ID  
Direction  
Distance  
Elevation

MAP FINDINGS

Site

Database(s)

EDR ID Number  
EPA ID Number

**HAROLD HOHBACH (Continued)**

**S117291270**

Year: 2013  
Shipment Date: 20130605  
Creation Date: 8/11/2013 22:15:06  
Receipt Date: 20130616  
Manifest ID: 005774490FLE  
Gen EPA ID: CAC002729053  
Trans EPA ID: CAR000215152  
Trans Name: LEE G & COMPANY INC  
Trans 2 EPA ID: NED001792910  
Trans 2 Name: UNION PACIFIC LINES CO  
TSDF EPA ID: UTC093012201  
Trans Name: ECDC ENVIRONMENTAL  
TSDF Alt EPA ID: Not reported  
TSDF Alt Name: Not reported  
Waste Code: 611  
RCRA Code: Not reported  
Meth Code: H132  
Quantity Tons: 22  
Waste Quantity: 22  
Quantity Unit: T  
Additional Code 1: Not reported  
Additional Code 2: Not reported  
Additional Code 3: Not reported  
Additional Code 4: Not reported  
Additional Code 5: Not reported

Year: 2013  
Shipment Date: 20130605  
Creation Date: 8/11/2013 22:15:06  
Receipt Date: 20130616  
Manifest ID: 005774491FLE  
Gen EPA ID: CAC002729053  
Trans EPA ID: CAR000171769  
Trans Name: MCD TRUCKING  
Trans 2 EPA ID: NED001792910  
Trans 2 Name: UNION PACIFIC LINES CO  
TSDF EPA ID: UTC093012201  
Trans Name: ECDC ENVIRONMENTAL  
TSDF Alt EPA ID: Not reported  
TSDF Alt Name: Not reported  
Waste Code: 611  
RCRA Code: Not reported  
Meth Code: H132  
Quantity Tons: 22  
Waste Quantity: 22  
Quantity Unit: T  
Additional Code 1: Not reported  
Additional Code 2: Not reported  
Additional Code 3: Not reported  
Additional Code 4: Not reported  
Additional Code 5: Not reported

Year: 2013  
Shipment Date: 20130605  
Creation Date: 8/11/2013 22:15:06  
Receipt Date: 20130616  
Manifest ID: 005774492FLE



Map ID  
Direction  
Distance  
Elevation

MAP FINDINGS

Site

Database(s)

EDR ID Number  
EPA ID Number

**HAROLD HOHBACH (Continued)**

**S117291270**

Gen EPA ID: CAC002729053  
Trans EPA ID: CAR000171769  
Trans Name: MCD TRUCKING  
Trans 2 EPA ID: NED001792910  
Trans 2 Name: UNION PACIFIC LINES CO  
TSDF EPA ID: UTC093012201  
Trans Name: ECDC ENVIRONMENTAL  
TSDF Alt EPA ID: Not reported  
TSDF Alt Name: Not reported  
Waste Code: 611  
RCRA Code: Not reported  
Meth Code: H132  
Quantity Tons: 22  
Waste Quantity: 22  
Quantity Unit: T  
Additional Code 1: Not reported  
Additional Code 2: Not reported  
Additional Code 3: Not reported  
Additional Code 4: Not reported  
Additional Code 5: Not reported

Year: 2013  
Shipment Date: 20130605  
Creation Date: 8/11/2013 22:15:06  
Receipt Date: 20130616  
Manifest ID: 005774493FLE  
Gen EPA ID: CAC002729053  
Trans EPA ID: CAR000210872  
Trans Name: MELS TRUCKING  
Trans 2 EPA ID: NED001792910  
Trans 2 Name: UNION PACIFIC LINES CO  
TSDF EPA ID: UTC093012201  
Trans Name: ECDC ENVIRONMENTAL  
TSDF Alt EPA ID: Not reported  
TSDF Alt Name: Not reported  
Waste Code: 611  
RCRA Code: Not reported  
Meth Code: H132  
Quantity Tons: 22  
Waste Quantity: 22  
Quantity Unit: T  
Additional Code 1: Not reported  
Additional Code 2: Not reported  
Additional Code 3: Not reported  
Additional Code 4: Not reported  
Additional Code 5: Not reported

Year: 2013  
Shipment Date: 20130605  
Creation Date: 8/11/2013 22:15:06  
Receipt Date: 20130616  
Manifest ID: 005774494FLE  
Gen EPA ID: CAC002729053  
Trans EPA ID: CAR000232881  
Trans Name: ISAAL'S TRUCKING  
Trans 2 EPA ID: NED001792910  
Trans 2 Name: UNION PACIFIC LINES CO

Map ID  
Direction  
Distance  
Elevation

MAP FINDINGS

Site

Database(s)

EDR ID Number  
EPA ID Number

**HAROLD HOHBACH (Continued)**

**S117291270**

TSDF EPA ID: UTC093012201  
Trans Name: ECDC ENVIRONMENTAL  
TSDF Alt EPA ID: Not reported  
TSDF Alt Name: Not reported  
Waste Code: 611  
RCRA Code: Not reported  
Meth Code: H132  
Quantity Tons: 22  
Waste Quantity: 22  
Quantity Unit: T  
Additional Code 1: Not reported  
Additional Code 2: Not reported  
Additional Code 3: Not reported  
Additional Code 4: Not reported  
Additional Code 5: Not reported

Year: 2013  
Shipment Date: 20130605  
Creation Date: 8/11/2013 22:15:06  
Receipt Date: 20130616  
Manifest ID: 005774495FLE  
Gen EPA ID: CAC002729053  
Trans EPA ID: CAR000215152  
Trans Name: LEE G & COMPANY INC  
Trans 2 EPA ID: NED001792910  
Trans 2 Name: UNION PACIFIC LINES CO  
TSDF EPA ID: UTC093012201  
Trans Name: ECDC ENVIRONMENTAL  
TSDF Alt EPA ID: Not reported  
TSDF Alt Name: Not reported  
Waste Code: 611  
RCRA Code: Not reported  
Meth Code: H132  
Quantity Tons: 22  
Waste Quantity: 22  
Quantity Unit: T  
Additional Code 1: Not reported  
Additional Code 2: Not reported  
Additional Code 3: Not reported  
Additional Code 4: Not reported  
Additional Code 5: Not reported

Year: 2013  
Shipment Date: 20130605  
Creation Date: 8/11/2013 22:15:06  
Receipt Date: 20130616  
Manifest ID: 005774496FLE  
Gen EPA ID: CAC002729053  
Trans EPA ID: CAR000225250  
Trans Name: DONESSDE TRANSPORTATION  
Trans 2 EPA ID: NED001792910  
Trans 2 Name: UNION PACIFIC LINES CO  
TSDF EPA ID: UTC093012201  
Trans Name: ECDC ENVIRONMENTAL  
TSDF Alt EPA ID: Not reported  
TSDF Alt Name: Not reported  
Waste Code: 611

Map ID  
Direction  
Distance  
Elevation

MAP FINDINGS

Site

Database(s)

EDR ID Number  
EPA ID Number

**HAROLD HOHBACH (Continued)**

**S117291270**

RCRA Code:	Not reported
Meth Code:	H132
Quantity Tons:	22
Waste Quantity:	22
Quantity Unit:	T
Additional Code 1:	Not reported
Additional Code 2:	Not reported
Additional Code 3:	Not reported
Additional Code 4:	Not reported
Additional Code 5:	Not reported
Year:	2013
Shipment Date:	20130605
Creation Date:	8/11/2013 22:15:06
Receipt Date:	20130616
Manifest ID:	005774506FLE
Gen EPA ID:	CAC002729053
Trans EPA ID:	Not reported
Trans Name:	MILLAN TRUCKING
Trans 2 EPA ID:	NED001792910
Trans 2 Name:	UNION PACIFIC LINES CO
TSDf EPA ID:	UTC093012201
Trans Name:	ECDC ENVIRONMENTAL
TSDf Alt EPA ID:	Not reported
TSDf Alt Name:	Not reported
Waste Code:	611
RCRA Code:	Not reported
Meth Code:	H132
Quantity Tons:	22
Waste Quantity:	22
Quantity Unit:	T
Additional Code 1:	Not reported
Additional Code 2:	Not reported
Additional Code 3:	Not reported
Additional Code 4:	Not reported
Additional Code 5:	Not reported
Year:	2013
Shipment Date:	20130605
Creation Date:	8/11/2013 22:15:06
Receipt Date:	20130616
Manifest ID:	005774507FLE
Gen EPA ID:	CAC002729053
Trans EPA ID:	CAR000215152
Trans Name:	LEE G & COMPANY INC
Trans 2 EPA ID:	NED001792910
Trans 2 Name:	UNION PACIFIC LINES CO
TSDf EPA ID:	UTC093012201
Trans Name:	ECDC ENVIRONMENTAL
TSDf Alt EPA ID:	Not reported
TSDf Alt Name:	Not reported
Waste Code:	611
RCRA Code:	Not reported
Meth Code:	H132
Quantity Tons:	22
Waste Quantity:	22
Quantity Unit:	T

Map ID  
Direction  
Distance  
Elevation

MAP FINDINGS

Site

Database(s)

EDR ID Number  
EPA ID Number

**HAROLD HOHBACH (Continued)**

**S117291270**

Additional Code 1: Not reported  
Additional Code 2: Not reported  
Additional Code 3: Not reported  
Additional Code 4: Not reported  
Additional Code 5: Not reported

Year: 2013  
Shipment Date: 20130605  
Creation Date: 8/11/2013 22:15:06  
Receipt Date: 20130616  
Manifest ID: 005774508FLE  
Gen EPA ID: CAC002729053  
Trans EPA ID: CAR000171769  
Trans Name: MCD TRUCKING  
Trans 2 EPA ID: NED001792910  
Trans 2 Name: UNION PACIFIC LINES CO  
TSDf EPA ID: UTC093012201  
Trans Name: ECDC ENVIRONMENTAL  
TSDf Alt EPA ID: Not reported  
TSDf Alt Name: Not reported  
Waste Code: 611  
RCRA Code: Not reported  
Meth Code: H132  
Quantity Tons: 22  
Waste Quantity: 22  
Quantity Unit: T  
Additional Code 1: Not reported  
Additional Code 2: Not reported  
Additional Code 3: Not reported  
Additional Code 4: Not reported  
Additional Code 5: Not reported

Year: 2013  
Shipment Date: 20130605  
Creation Date: 8/11/2013 22:15:06  
Receipt Date: 20130616  
Manifest ID: 005774509FLE  
Gen EPA ID: CAC002729053  
Trans EPA ID: CAR000216630  
Trans Name: MAG  
Trans 2 EPA ID: NED001792910  
Trans 2 Name: UNION PACIFIC LINES CO  
TSDf EPA ID: UTC093012201  
Trans Name: ECDC ENVIRONMENTAL  
TSDf Alt EPA ID: Not reported  
TSDf Alt Name: Not reported  
Waste Code: 611  
RCRA Code: Not reported  
Meth Code: H132  
Quantity Tons: 22  
Waste Quantity: 22  
Quantity Unit: T  
Additional Code 1: Not reported  
Additional Code 2: Not reported  
Additional Code 3: Not reported  
Additional Code 4: Not reported  
Additional Code 5: Not reported

Map ID  
Direction  
Distance  
Elevation

MAP FINDINGS

Site

Database(s)

EDR ID Number  
EPA ID Number

**HAROLD HOHBACH (Continued)**

**S117291270**

Year: 2013  
Shipment Date: 20130605  
Creation Date: 8/11/2013 22:15:06  
Receipt Date: 20130616  
Manifest ID: 005774510FLE  
Gen EPA ID: CAC002729053  
Trans EPA ID: CAR000225409  
Trans Name: LCE TRANS INC  
Trans 2 EPA ID: NED001792910  
Trans 2 Name: UNION PACIFIC LINES CO  
TSDF EPA ID: UTC093012201  
Trans Name: ECDC ENVIRONMENTAL  
TSDF Alt EPA ID: Not reported  
TSDF Alt Name: Not reported  
Waste Code: 611  
RCRA Code: Not reported  
Meth Code: H132  
Quantity Tons: 22  
Waste Quantity: 22  
Quantity Unit: T  
Additional Code 1: Not reported  
Additional Code 2: Not reported  
Additional Code 3: Not reported  
Additional Code 4: Not reported  
Additional Code 5: Not reported

Year: 2013  
Shipment Date: 20130605  
Creation Date: 8/11/2013 22:15:06  
Receipt Date: 20130616  
Manifest ID: 005774511FLE  
Gen EPA ID: CAC002729053  
Trans EPA ID: CAR000215152  
Trans Name: LEEG & COMPANY INC  
Trans 2 EPA ID: NED001792910  
Trans 2 Name: UNION PACIFIC LINES CO  
TSDF EPA ID: UTC093012201  
Trans Name: ECDC ENVIRONMENTAL  
TSDF Alt EPA ID: Not reported  
TSDF Alt Name: Not reported  
Waste Code: 611  
RCRA Code: Not reported  
Meth Code: H132  
Quantity Tons: 22  
Waste Quantity: 22  
Quantity Unit: T  
Additional Code 1: Not reported  
Additional Code 2: Not reported  
Additional Code 3: Not reported  
Additional Code 4: Not reported  
Additional Code 5: Not reported

Year: 2013  
Shipment Date: 20130605  
Creation Date: 8/11/2013 22:15:06  
Receipt Date: 20130616  
Manifest ID: 005774512FLE

Map ID  
Direction  
Distance  
Elevation

MAP FINDINGS

Site

Database(s)

EDR ID Number  
EPA ID Number

**HAROLD HOHBACH (Continued)**

**S117291270**

Gen EPA ID: CAC002729053  
Trans EPA ID: CAR000171769  
Trans Name: MCD TRUCKING  
Trans 2 EPA ID: NED001792910  
Trans 2 Name: UNION PACIFIC LINES CO  
TSDf EPA ID: UTC093012201  
Trans Name: ECDC ENVIRONMENTAL  
TSDf Alt EPA ID: Not reported  
TSDf Alt Name: Not reported  
Waste Code: 611  
RCRA Code: Not reported  
Meth Code: H132  
Quantity Tons: 22  
Waste Quantity: 22  
Quantity Unit: T  
Additional Code 1: Not reported  
Additional Code 2: Not reported  
Additional Code 3: Not reported  
Additional Code 4: Not reported  
Additional Code 5: Not reported

Year: 2013  
Shipment Date: 20130605  
Creation Date: 8/11/2013 22:15:06  
Receipt Date: 20130616  
Manifest ID: 005774513FLE  
Gen EPA ID: CAC002729053  
Trans EPA ID: CAR000215152  
Trans Name: LEEG & COMPANY INC  
Trans 2 EPA ID: NED001792910  
Trans 2 Name: UNION PACIFIC LINES CO  
TSDf EPA ID: UTC093012201  
Trans Name: ECDC ENVIRONMENTAL  
TSDf Alt EPA ID: Not reported  
TSDf Alt Name: Not reported  
Waste Code: 611  
RCRA Code: Not reported  
Meth Code: H132  
Quantity Tons: 22  
Waste Quantity: 22  
Quantity Unit: T  
Additional Code 1: Not reported  
Additional Code 2: Not reported  
Additional Code 3: Not reported  
Additional Code 4: Not reported  
Additional Code 5: Not reported

Year: 2013  
Shipment Date: 20130605  
Creation Date: 8/11/2013 22:15:06  
Receipt Date: 20130616  
Manifest ID: 005774514FLE  
Gen EPA ID: CAC002729053  
Trans EPA ID: CAR000216630  
Trans Name: MAG TRUCKING INC  
Trans 2 EPA ID: NED001792910  
Trans 2 Name: UNION PACIFIC LINES CO

Map ID  
Direction  
Distance  
Elevation

MAP FINDINGS

Site

Database(s)

EDR ID Number  
EPA ID Number

**HAROLD HOHBACH (Continued)**

**S117291270**

TSDF EPA ID:	UTC093012201
Trans Name:	ECDC ENVIRONMENTAL
TSDF Alt EPA ID:	Not reported
TSDF Alt Name:	Not reported
Waste Code:	611
RCRA Code:	Not reported
Meth Code:	H132
Quantity Tons:	22
Waste Quantity:	22
Quantity Unit:	T
Additional Code 1:	Not reported
Additional Code 2:	Not reported
Additional Code 3:	Not reported
Additional Code 4:	Not reported
Additional Code 5:	Not reported
Year:	2013
Shipment Date:	20130605
Creation Date:	8/11/2013 22:15:06
Receipt Date:	20130616
Manifest ID:	005774515FLE
Gen EPA ID:	CAC002729053
Trans EPA ID:	CAR000126805
Trans Name:	BIG M TRG
Trans 2 EPA ID:	NED001792910
Trans 2 Name:	UNION PACIFIC LINES CO
TSDF EPA ID:	UTC093012201
Trans Name:	ECDC ENVIRONMENTAL
TSDF Alt EPA ID:	Not reported
TSDF Alt Name:	Not reported
Waste Code:	611
RCRA Code:	Not reported
Meth Code:	H132
Quantity Tons:	22
Waste Quantity:	22
Quantity Unit:	T
Additional Code 1:	Not reported
Additional Code 2:	Not reported
Additional Code 3:	Not reported
Additional Code 4:	Not reported
Additional Code 5:	Not reported
Year:	2013
Shipment Date:	20130531
Creation Date:	7/28/2013 22:15:09
Receipt Date:	20130608
Manifest ID:	005774516FLE
Gen EPA ID:	CAC002729053
Trans EPA ID:	CAR000223409
Trans Name:	LCE TRANS INC
Trans 2 EPA ID:	NED001792910
Trans 2 Name:	UNION PACIFIC LINES CO
TSDF EPA ID:	UTC093012201
Trans Name:	ECDC ENVIRONMENTAL
TSDF Alt EPA ID:	Not reported
TSDF Alt Name:	Not reported
Waste Code:	611

Map ID  
Direction  
Distance  
Elevation

MAP FINDINGS

Site

Database(s)

EDR ID Number  
EPA ID Number

**HAROLD HOHBACH (Continued)**

**S117291270**

RCRA Code:	Not reported
Meth Code:	H132
Quantity Tons:	22
Waste Quantity:	22
Quantity Unit:	T
Additional Code 1:	Not reported
Additional Code 2:	Not reported
Additional Code 3:	Not reported
Additional Code 4:	Not reported
Additional Code 5:	Not reported
Year:	2013
Shipment Date:	20130531
Creation Date:	9/9/2013 22:15:10
Receipt Date:	20130619
Manifest ID:	005774517FLE
Gen EPA ID:	CAC002729053
Trans EPA ID:	CAR000225250
Trans Name:	DONESDE TRANSPORTATION
Trans 2 EPA ID:	NED001792910
Trans 2 Name:	UNION PACIFIC LINES CO
TSDf EPA ID:	UTC093012201
Trans Name:	ECDC ENVIRONMENTAL
TSDf Alt EPA ID:	Not reported
TSDf Alt Name:	Not reported
Waste Code:	611
RCRA Code:	Not reported
Meth Code:	H132
Quantity Tons:	22
Waste Quantity:	22
Quantity Unit:	T
Additional Code 1:	Not reported
Additional Code 2:	Not reported
Additional Code 3:	Not reported
Additional Code 4:	Not reported
Additional Code 5:	Not reported
Year:	2013
Shipment Date:	20130531
Creation Date:	9/9/2013 22:15:10
Receipt Date:	20130619
Manifest ID:	005774518FLE
Gen EPA ID:	CAC002729053
Trans EPA ID:	CAR000184788
Trans Name:	18 TKG
Trans 2 EPA ID:	NED001792910
Trans 2 Name:	UNION PACIFIC LINES CO
TSDf EPA ID:	UTC093012201
Trans Name:	ECDC ENVIRONMENTAL
TSDf Alt EPA ID:	Not reported
TSDf Alt Name:	Not reported
Waste Code:	611
RCRA Code:	Not reported
Meth Code:	H132
Quantity Tons:	22
Waste Quantity:	22
Quantity Unit:	T



Map ID  
Direction  
Distance  
Elevation

MAP FINDINGS

Site

Database(s)

EDR ID Number  
EPA ID Number

**HAROLD HOHBACH (Continued)**

**S117291270**

Additional Code 1: Not reported  
Additional Code 2: Not reported  
Additional Code 3: Not reported  
Additional Code 4: Not reported  
Additional Code 5: Not reported

Year: 2013  
Shipment Date: 20130531  
Creation Date: 7/28/2013 22:15:09  
Receipt Date: 20130608  
Manifest ID: 005774519FLE  
Gen EPA ID: CAC002729053  
Trans EPA ID: CAR000216630  
Trans Name: MAG TRUCKING INC  
Trans 2 EPA ID: NED001792910  
Trans 2 Name: UNION PACIFIC LINES CO  
TSDf EPA ID: UTC093012201  
Trans Name: ECDC ENVIRONMENTAL  
TSDf Alt EPA ID: Not reported  
TSDf Alt Name: Not reported  
Waste Code: 611  
RCRA Code: Not reported  
Meth Code: H132  
Quantity Tons: 22  
Waste Quantity: 22  
Quantity Unit: T  
Additional Code 1: Not reported  
Additional Code 2: Not reported  
Additional Code 3: Not reported  
Additional Code 4: Not reported  
Additional Code 5: Not reported

Year: 2013  
Shipment Date: 20130531  
Creation Date: 7/28/2013 22:15:09  
Receipt Date: 20130608  
Manifest ID: 005774520FLE  
Gen EPA ID: CAC002729053  
Trans EPA ID: CAR000175828  
Trans Name: SANCHEZ TRANSPORT INC  
Trans 2 EPA ID: NED001792910  
Trans 2 Name: UNION PACIFIC LINES CO  
TSDf EPA ID: UTC093012201  
Trans Name: ECDC ENVIRONMENTAL  
TSDf Alt EPA ID: Not reported  
TSDf Alt Name: Not reported  
Waste Code: 611  
RCRA Code: Not reported  
Meth Code: H132  
Quantity Tons: 22  
Waste Quantity: 22  
Quantity Unit: T  
Additional Code 1: Not reported  
Additional Code 2: Not reported  
Additional Code 3: Not reported  
Additional Code 4: Not reported  
Additional Code 5: Not reported

Map ID  
Direction  
Distance  
Elevation

MAP FINDINGS

Site

Database(s)

EDR ID Number  
EPA ID Number

**HAROLD HOHBACH (Continued)**

**S117291270**

Year: 2013  
Shipment Date: 20130531  
Creation Date: 7/28/2013 22:15:09  
Receipt Date: 20130608  
Manifest ID: 005774521FLE  
Gen EPA ID: CAC002729053  
Trans EPA ID: CAR000215152  
Trans Name: LEE G & COMPANY INC  
Trans 2 EPA ID: NED001792910  
Trans 2 Name: UNION PACIFIC LINES CO  
TSDf EPA ID: UTC093012201  
Trans Name: ECDC ENVIRONMENTAL  
TSDf Alt EPA ID: Not reported  
TSDf Alt Name: Not reported  
Waste Code: 611  
RCRA Code: Not reported  
Meth Code: H132  
Quantity Tons: 22  
Waste Quantity: 22  
Quantity Unit: T  
Additional Code 1: Not reported  
Additional Code 2: Not reported  
Additional Code 3: Not reported  
Additional Code 4: Not reported  
Additional Code 5: Not reported

Year: 2013  
Shipment Date: 20130531  
Creation Date: 7/28/2013 22:15:09  
Receipt Date: 20130608  
Manifest ID: 005774522FLE  
Gen EPA ID: CAC002729053  
Trans EPA ID: CAR000126805  
Trans Name: BIG M TRG  
Trans 2 EPA ID: NED001792910  
Trans 2 Name: UNION PACIFIC LINES CO  
TSDf EPA ID: UTC093012201  
Trans Name: ECDC ENVIRONMENTAL  
TSDf Alt EPA ID: Not reported  
TSDf Alt Name: Not reported  
Waste Code: 611  
RCRA Code: Not reported  
Meth Code: H132  
Quantity Tons: 22  
Waste Quantity: 22  
Quantity Unit: T  
Additional Code 1: Not reported  
Additional Code 2: Not reported  
Additional Code 3: Not reported  
Additional Code 4: Not reported  
Additional Code 5: Not reported

Year: 2013  
Shipment Date: 20130531  
Creation Date: 7/28/2013 22:15:09  
Receipt Date: 20130608  
Manifest ID: 005774523FLE

Map ID  
Direction  
Distance  
Elevation

MAP FINDINGS

Site

Database(s)

EDR ID Number  
EPA ID Number

**HAROLD HOHBACH (Continued)**

**S117291270**

Gen EPA ID: CAC002729053  
Trans EPA ID: CAR000171769  
Trans Name: MCD TRUCKING  
Trans 2 EPA ID: NED001792910  
Trans 2 Name: UNION PACIFIC LINES CO  
TSDF EPA ID: UTC093012201  
Trans Name: ECDC ENVIRONMENTAL  
TSDF Alt EPA ID: Not reported  
TSDF Alt Name: Not reported  
Waste Code: 611  
RCRA Code: Not reported  
Meth Code: H132  
Quantity Tons: 22  
Waste Quantity: 22  
Quantity Unit: T  
Additional Code 1: Not reported  
Additional Code 2: Not reported  
Additional Code 3: Not reported  
Additional Code 4: Not reported  
Additional Code 5: Not reported

Year: 2013  
Shipment Date: 20130531  
Creation Date: 7/28/2013 22:15:09  
Receipt Date: 20130608  
Manifest ID: 005774524FLE  
Gen EPA ID: CAC002729053  
Trans EPA ID: CAR000184788  
Trans Name: 18 TRUCKING  
Trans 2 EPA ID: NED001792910  
Trans 2 Name: UNION PACIFIC LINES CO  
TSDF EPA ID: UTC093012201  
Trans Name: ECDC ENVIRONMENTAL  
TSDF Alt EPA ID: Not reported  
TSDF Alt Name: Not reported  
Waste Code: 611  
RCRA Code: Not reported  
Meth Code: H132  
Quantity Tons: 22  
Waste Quantity: 22  
Quantity Unit: T  
Additional Code 1: Not reported  
Additional Code 2: Not reported  
Additional Code 3: Not reported  
Additional Code 4: Not reported  
Additional Code 5: Not reported

Year: 2013  
Shipment Date: 20130531  
Creation Date: 8/11/2013 22:15:06  
Receipt Date: 20130616  
Manifest ID: 005774525FLE  
Gen EPA ID: CAC002729053  
Trans EPA ID: CAR000215152  
Trans Name: LEE G & COMPANY INC  
Trans 2 EPA ID: NED001792910  
Trans 2 Name: UNION PACIFIC LINES CO

Map ID  
Direction  
Distance  
Elevation

MAP FINDINGS

Site

Database(s)

EDR ID Number  
EPA ID Number

**HAROLD HOHBACH (Continued)**

**S117291270**

TSDF EPA ID: UTC093012201  
Trans Name: ECDC ENVIRONMENTAL  
TSDF Alt EPA ID: Not reported  
TSDF Alt Name: Not reported  
Waste Code: 611  
RCRA Code: Not reported  
Meth Code: H132  
Quantity Tons: 22  
Waste Quantity: 22  
Quantity Unit: T  
Additional Code 1: Not reported  
Additional Code 2: Not reported  
Additional Code 3: Not reported  
Additional Code 4: Not reported  
Additional Code 5: Not reported

Year: 2013  
Shipment Date: 20130531  
Creation Date: 7/27/2013 22:15:06  
Receipt Date: 20130608  
Manifest ID: 005774526FLE  
Gen EPA ID: CAC002729053  
Trans EPA ID: CAR000171769  
Trans Name: MCD TRUCKING  
Trans 2 EPA ID: NED001792910  
Trans 2 Name: UNION PACIFIC LINES CO  
TSDF EPA ID: UTC093012201  
Trans Name: ECDC ENVIRONMENTAL  
TSDF Alt EPA ID: Not reported  
TSDF Alt Name: Not reported  
Waste Code: 611  
RCRA Code: Not reported  
Meth Code: H132  
Quantity Tons: 22  
Waste Quantity: 22  
Quantity Unit: T  
Additional Code 1: Not reported  
Additional Code 2: Not reported  
Additional Code 3: Not reported  
Additional Code 4: Not reported  
Additional Code 5: Not reported

Year: 2013  
Shipment Date: 20130531  
Creation Date: 7/27/2013 22:15:06  
Receipt Date: 20130608  
Manifest ID: 005774527FLE  
Gen EPA ID: CAC002729053  
Trans EPA ID: CAR000184788  
Trans Name: 18 TKG  
Trans 2 EPA ID: NED001792910  
Trans 2 Name: UNION PACIFIC LINES CO  
TSDF EPA ID: UTC093012201  
Trans Name: ECDC ENVIRONMENTAL  
TSDF Alt EPA ID: Not reported  
TSDF Alt Name: Not reported  
Waste Code: 611

Map ID  
Direction  
Distance  
Elevation

MAP FINDINGS

Site

Database(s)

EDR ID Number  
EPA ID Number

**HAROLD HOHBACH (Continued)**

**S117291270**

RCRA Code:	Not reported
Meth Code:	H132
Quantity Tons:	22
Waste Quantity:	22
Quantity Unit:	T
Additional Code 1:	Not reported
Additional Code 2:	Not reported
Additional Code 3:	Not reported
Additional Code 4:	Not reported
Additional Code 5:	Not reported
Year:	2013
Shipment Date:	20130531
Creation Date:	7/27/2013 22:15:06
Receipt Date:	20130608
Manifest ID:	005774528FLE
Gen EPA ID:	CAC002729053
Trans EPA ID:	CAR000216630
Trans Name:	MAG TRUCKING INC
Trans 2 EPA ID:	NED001792910
Trans 2 Name:	UNION PACIFIC LINES CO
TSDf EPA ID:	UTC093012201
Trans Name:	ECDC ENVIRONMENTAL
TSDf Alt EPA ID:	Not reported
TSDf Alt Name:	Not reported
Waste Code:	611
RCRA Code:	Not reported
Meth Code:	H132
Quantity Tons:	22
Waste Quantity:	22
Quantity Unit:	T
Additional Code 1:	Not reported
Additional Code 2:	Not reported
Additional Code 3:	Not reported
Additional Code 4:	Not reported
Additional Code 5:	Not reported
Year:	2013
Shipment Date:	20130531
Creation Date:	7/27/2013 22:15:06
Receipt Date:	20130608
Manifest ID:	005774529FLE
Gen EPA ID:	CAC002729053
Trans EPA ID:	CAR000126805
Trans Name:	BIG M TRG
Trans 2 EPA ID:	NED001792910
Trans 2 Name:	UNION PACIFIC LINES CO
TSDf EPA ID:	UTC093012201
Trans Name:	ECDC ENVIRONMENTAL
TSDf Alt EPA ID:	Not reported
TSDf Alt Name:	Not reported
Waste Code:	611
RCRA Code:	Not reported
Meth Code:	H132
Quantity Tons:	22
Waste Quantity:	22
Quantity Unit:	T

Map ID  
Direction  
Distance  
Elevation

MAP FINDINGS

Site

Database(s)

EDR ID Number  
EPA ID Number

**HAROLD HOHBACH (Continued)**

**S117291270**

Additional Code 1:	Not reported
Additional Code 2:	Not reported
Additional Code 3:	Not reported
Additional Code 4:	Not reported
Additional Code 5:	Not reported
Year:	2013
Shipment Date:	20130531
Creation Date:	7/27/2013 22:15:06
Receipt Date:	20130608
Manifest ID:	005774530FLE
Gen EPA ID:	CAC002729053
Trans EPA ID:	CAR000175828
Trans Name:	SANCHEZ TRANSPORT INC
Trans 2 EPA ID:	NED001792910
Trans 2 Name:	UNION PACIFIC LINES CO
TSDf EPA ID:	UTC093012201
Trans Name:	ECDC ENVIRONMENTAL
TSDf Alt EPA ID:	Not reported
TSDf Alt Name:	Not reported
Waste Code:	611
RCRA Code:	Not reported
Meth Code:	H132
Quantity Tons:	22
Waste Quantity:	22
Quantity Unit:	T
Additional Code 1:	Not reported
Additional Code 2:	Not reported
Additional Code 3:	Not reported
Additional Code 4:	Not reported
Additional Code 5:	Not reported
Year:	2013
Shipment Date:	20130531
Creation Date:	7/27/2013 22:15:06
Receipt Date:	20130608
Manifest ID:	005774531FLE
Gen EPA ID:	CAC002729053
Trans EPA ID:	CAR000184788
Trans Name:	18 TRUCKING
Trans 2 EPA ID:	NED001792910
Trans 2 Name:	UNION PACIFIC LINES CO
TSDf EPA ID:	UTC093012201
Trans Name:	ECDC ENVIRONMENTAL
TSDf Alt EPA ID:	Not reported
TSDf Alt Name:	Not reported
Waste Code:	611
RCRA Code:	Not reported
Meth Code:	H132
Quantity Tons:	22
Waste Quantity:	22
Quantity Unit:	T
Additional Code 1:	Not reported
Additional Code 2:	Not reported
Additional Code 3:	Not reported
Additional Code 4:	Not reported
Additional Code 5:	Not reported

Map ID  
Direction  
Distance  
Elevation

MAP FINDINGS

Site

Database(s)

EDR ID Number  
EPA ID Number

**HAROLD HOHBACH (Continued)**

**S117291270**

Year: 2013  
Shipment Date: 20130531  
Creation Date: 7/27/2013 22:15:06  
Receipt Date: 20130608  
Manifest ID: 005774532FLE  
Gen EPA ID: CAC002729053  
Trans EPA ID: CAR000184788  
Trans Name: 18 TRUCKING  
Trans 2 EPA ID: NED001792910  
Trans 2 Name: UNION PACIFIC LINES CO  
TSDf EPA ID: UTC093012201  
Trans Name: ECDC ENVIRONMENTAL  
TSDf Alt EPA ID: Not reported  
TSDf Alt Name: Not reported  
Waste Code: 611  
RCRA Code: Not reported  
Meth Code: H132  
Quantity Tons: 22  
Waste Quantity: 22  
Quantity Unit: T  
Additional Code 1: Not reported  
Additional Code 2: Not reported  
Additional Code 3: Not reported  
Additional Code 4: Not reported  
Additional Code 5: Not reported

Year: 2013  
Shipment Date: 20130531  
Creation Date: 7/27/2013 22:15:06  
Receipt Date: 20130608  
Manifest ID: 005774533FLE  
Gen EPA ID: CAC002729053  
Trans EPA ID: CAR000216630  
Trans Name: MAG  
Trans 2 EPA ID: NED001792910  
Trans 2 Name: UNION PACIFIC LINES CO  
TSDf EPA ID: UTC093012201  
Trans Name: ECDC ENVIRONMENTAL  
TSDf Alt EPA ID: Not reported  
TSDf Alt Name: Not reported  
Waste Code: 611  
RCRA Code: Not reported  
Meth Code: H132  
Quantity Tons: 22  
Waste Quantity: 22  
Quantity Unit: T  
Additional Code 1: Not reported  
Additional Code 2: Not reported  
Additional Code 3: Not reported  
Additional Code 4: Not reported  
Additional Code 5: Not reported

Year: 2013  
Shipment Date: 20130531  
Creation Date: 9/9/2013 22:15:10  
Receipt Date: 20130619  
Manifest ID: 005774534FLE

Map ID  
Direction  
Distance  
Elevation

MAP FINDINGS

Site

Database(s)

EDR ID Number  
EPA ID Number

**HAROLD HOHBACH (Continued)**

**S117291270**

Gen EPA ID: CAC002729053  
Trans EPA ID: CAR000225409  
Trans Name: LCE TRANSPORT  
Trans 2 EPA ID: NED001792910  
Trans 2 Name: UNION PACIFIC LINES CO  
TSDF EPA ID: UTC093012201  
Trans Name: ECDC ENVIRONMENTAL  
TSDF Alt EPA ID: Not reported  
TSDF Alt Name: Not reported  
Waste Code: 611  
RCRA Code: Not reported  
Meth Code: H132  
Quantity Tons: 22  
Waste Quantity: 22  
Quantity Unit: T  
Additional Code 1: Not reported  
Additional Code 2: Not reported  
Additional Code 3: Not reported  
Additional Code 4: Not reported  
Additional Code 5: Not reported

Year: 2013  
Shipment Date: 20130531  
Creation Date: 9/9/2013 22:15:10  
Receipt Date: 20130619  
Manifest ID: 005774535FLE  
Gen EPA ID: CAC002729053  
Trans EPA ID: Not reported  
Trans Name: 18 TRUCKING  
Trans 2 EPA ID: NED001792910  
Trans 2 Name: UNION PACIFIC LINES CO  
TSDF EPA ID: UTC093012201  
Trans Name: ECDC ENVIRONMENTAL  
TSDF Alt EPA ID: Not reported  
TSDF Alt Name: Not reported  
Waste Code: 611  
RCRA Code: Not reported  
Meth Code: Not reported  
Quantity Tons: 22  
Waste Quantity: 22  
Quantity Unit: T  
Additional Code 1: Not reported  
Additional Code 2: Not reported  
Additional Code 3: Not reported  
Additional Code 4: Not reported  
Additional Code 5: Not reported

Year: 2013  
Shipment Date: 20130531  
Creation Date: 7/28/2013 22:15:09  
Receipt Date: 20130608  
Manifest ID: 005774536FLE  
Gen EPA ID: CAC002729053  
Trans EPA ID: CAR000184788  
Trans Name: 18 TRUCKING  
Trans 2 EPA ID: NED001792910  
Trans 2 Name: UNION PACIFIC LINES CO



Map ID  
Direction  
Distance  
Elevation

MAP FINDINGS

Site

Database(s)

EDR ID Number  
EPA ID Number

**HAROLD HOHBACH (Continued)**

**S117291270**

TSDF EPA ID: UTC093012201  
Trans Name: ECDC ENVIRONMENTAL  
TSDF Alt EPA ID: Not reported  
TSDF Alt Name: Not reported  
Waste Code: 611  
RCRA Code: Not reported  
Meth Code: H132  
Quantity Tons: 22  
Waste Quantity: 22  
Quantity Unit: T  
Additional Code 1: Not reported  
Additional Code 2: Not reported  
Additional Code 3: Not reported  
Additional Code 4: Not reported  
Additional Code 5: Not reported

Year: 2013  
Shipment Date: 20130531  
Creation Date: 7/28/2013 22:15:09  
Receipt Date: 20130608  
Manifest ID: 005774537FLE  
Gen EPA ID: CAC002729053  
Trans EPA ID: CAR000225409  
Trans Name: LCE TRANSPORT  
Trans 2 EPA ID: NED001792910  
Trans 2 Name: UNION PACIFIC LINES CO  
TSDF EPA ID: UTC093012201  
Trans Name: ECDC ENVIRONMENTAL  
TSDF Alt EPA ID: Not reported  
TSDF Alt Name: Not reported  
Waste Code: 611  
RCRA Code: Not reported  
Meth Code: H132  
Quantity Tons: 22  
Waste Quantity: 22  
Quantity Unit: T  
Additional Code 1: Not reported  
Additional Code 2: Not reported  
Additional Code 3: Not reported  
Additional Code 4: Not reported  
Additional Code 5: Not reported

Year: 2013  
Shipment Date: 20130531  
Creation Date: 9/9/2013 22:15:10  
Receipt Date: 20130621  
Manifest ID: 005774538FLE  
Gen EPA ID: CAC002729053  
Trans EPA ID: Not reported  
Trans Name: 18 TRUCKING  
Trans 2 EPA ID: NED001792910  
Trans 2 Name: UNION PACIFIC LINES CO  
TSDF EPA ID: UTC093012201  
Trans Name: ECDC ENVIRONMENTAL  
TSDF Alt EPA ID: Not reported  
TSDF Alt Name: Not reported  
Waste Code: 611

Map ID  
Direction  
Distance  
Elevation

MAP FINDINGS

Site

Database(s)

EDR ID Number  
EPA ID Number

**HAROLD HOHBACH (Continued)**

**S117291270**

RCRA Code:	Not reported
Meth Code:	H132
Quantity Tons:	22
Waste Quantity:	22
Quantity Unit:	T
Additional Code 1:	Not reported
Additional Code 2:	Not reported
Additional Code 3:	Not reported
Additional Code 4:	Not reported
Additional Code 5:	Not reported
Year:	2013
Shipment Date:	20130601
Creation Date:	7/28/2013 22:15:09
Receipt Date:	20130608
Manifest ID:	005774539FLE
Gen EPA ID:	CAC002729053
Trans EPA ID:	CAR000184788
Trans Name:	18 TKG
Trans 2 EPA ID:	NED001792910
Trans 2 Name:	UNION PACIFIC LINES CO
TSDf EPA ID:	UTC093012201
Trans Name:	ECDC ENVIRONMENTAL
TSDf Alt EPA ID:	Not reported
TSDf Alt Name:	Not reported
Waste Code:	611
RCRA Code:	Not reported
Meth Code:	H132
Quantity Tons:	22
Waste Quantity:	22
Quantity Unit:	T
Additional Code 1:	Not reported
Additional Code 2:	Not reported
Additional Code 3:	Not reported
Additional Code 4:	Not reported
Additional Code 5:	Not reported
Year:	2013
Shipment Date:	20130601
Creation Date:	7/28/2013 22:15:09
Receipt Date:	20130608
Manifest ID:	005774540FLE
Gen EPA ID:	CAC002729053
Trans EPA ID:	CAR000184788
Trans Name:	18 TRUCKING
Trans 2 EPA ID:	NED001792910
Trans 2 Name:	UNION PACIFIC LINES CO
TSDf EPA ID:	UTC093012201
Trans Name:	ECDC ENVIRONMENTAL
TSDf Alt EPA ID:	Not reported
TSDf Alt Name:	Not reported
Waste Code:	611
RCRA Code:	Not reported
Meth Code:	H132
Quantity Tons:	22
Waste Quantity:	22
Quantity Unit:	T

Map ID  
Direction  
Distance  
Elevation

MAP FINDINGS

Site

Database(s)

EDR ID Number  
EPA ID Number

**HAROLD HOHBACH (Continued)**

**S117291270**

Additional Code 1: Not reported  
Additional Code 2: Not reported  
Additional Code 3: Not reported  
Additional Code 4: Not reported  
Additional Code 5: Not reported

Year: 2013  
Shipment Date: 20130531  
Creation Date: 7/27/2013 22:15:06  
Receipt Date: 20130608  
Manifest ID: 005774541FLE  
Gen EPA ID: CAC002729053  
Trans EPA ID: CAR000215152  
Trans Name: LEE G & CO INC  
Trans 2 EPA ID: NED001792910  
Trans 2 Name: UNION PACIFIC LINES CO  
TSDf EPA ID: UTC093012201  
Trans Name: ECDC ENVIRONMENTAL  
TSDf Alt EPA ID: Not reported  
TSDf Alt Name: Not reported  
Waste Code: 611  
RCRA Code: Not reported  
Meth Code: H132  
Quantity Tons: 22  
Waste Quantity: 22  
Quantity Unit: T  
Additional Code 1: Not reported  
Additional Code 2: Not reported  
Additional Code 3: Not reported  
Additional Code 4: Not reported  
Additional Code 5: Not reported

Year: 2013  
Shipment Date: 20130531  
Creation Date: 7/27/2013 22:15:06  
Receipt Date: 20130608  
Manifest ID: 005774542FLE  
Gen EPA ID: CAC002729053  
Trans EPA ID: CAR00215152  
Trans Name: LEEG & COMPANY INC  
Trans 2 EPA ID: NED001792910  
Trans 2 Name: UNION PACIFIC LINES CO  
TSDf EPA ID: UTC093012201  
Trans Name: ECDC ENVIRONMENTAL  
TSDf Alt EPA ID: Not reported  
TSDf Alt Name: Not reported  
Waste Code: 611  
RCRA Code: Not reported  
Meth Code: H132  
Quantity Tons: 22  
Waste Quantity: 22  
Quantity Unit: T  
Additional Code 1: Not reported  
Additional Code 2: Not reported  
Additional Code 3: Not reported  
Additional Code 4: Not reported  
Additional Code 5: Not reported

Map ID  
Direction  
Distance  
Elevation

MAP FINDINGS

Site

Database(s)

EDR ID Number  
EPA ID Number

**HAROLD HOHBACH (Continued)**

**S117291270**

Year: 2013  
Shipment Date: 20130531  
Creation Date: 7/28/2013 22:15:09  
Receipt Date: 20130608  
Manifest ID: 005774543FLE  
Gen EPA ID: CAC002729053  
Trans EPA ID: CAR000225409  
Trans Name: LCE TRANSPORT  
Trans 2 EPA ID: NED001792910  
Trans 2 Name: UNION PACIFIC LINES CO  
TSDF EPA ID: UTC093012201  
Trans Name: ECDC ENVIRONMENTAL  
TSDF Alt EPA ID: Not reported  
TSDF Alt Name: Not reported  
Waste Code: 611  
RCRA Code: Not reported  
Meth Code: H132  
Quantity Tons: 22  
Waste Quantity: 22  
Quantity Unit: T  
Additional Code 1: Not reported  
Additional Code 2: Not reported  
Additional Code 3: Not reported  
Additional Code 4: Not reported  
Additional Code 5: Not reported

Year: 2013  
Shipment Date: 20130531  
Creation Date: 7/27/2013 22:15:06  
Receipt Date: 20130608  
Manifest ID: 005774544FLE  
Gen EPA ID: CAC002729053  
Trans EPA ID: CAR000225409  
Trans Name: LCE TRAN INC  
Trans 2 EPA ID: NED001792910  
Trans 2 Name: UNION PACIFIC LINES CO  
TSDF EPA ID: UTC093012201  
Trans Name: ECDC ENVIRONMENTAL  
TSDF Alt EPA ID: Not reported  
TSDF Alt Name: Not reported  
Waste Code: 611  
RCRA Code: Not reported  
Meth Code: H132  
Quantity Tons: 22  
Waste Quantity: 22  
Quantity Unit: T  
Additional Code 1: Not reported  
Additional Code 2: Not reported  
Additional Code 3: Not reported  
Additional Code 4: Not reported  
Additional Code 5: Not reported

Year: 2013  
Shipment Date: 20130531  
Creation Date: 7/27/2013 22:15:06  
Receipt Date: 20130608  
Manifest ID: 005774545FLE

Map ID  
Direction  
Distance  
Elevation

MAP FINDINGS

Site

Database(s)

EDR ID Number  
EPA ID Number

**HAROLD HOHBACH (Continued)**

**S117291270**

Gen EPA ID:	CAC002729053
Trans EPA ID:	CAR00215152
Trans Name:	LEEG & COMPANY INC
Trans 2 EPA ID:	NED001792910
Trans 2 Name:	UNION PACIFIC LINES CO
TSDF EPA ID:	UTC093012201
Trans Name:	ECDC ENVIRONMENTAL
TSDF Alt EPA ID:	Not reported
TSDF Alt Name:	Not reported
Waste Code:	611
RCRA Code:	Not reported
Meth Code:	H132
Quantity Tons:	22
Waste Quantity:	22
Quantity Unit:	T
Additional Code 1:	Not reported
Additional Code 2:	Not reported
Additional Code 3:	Not reported
Additional Code 4:	Not reported
Additional Code 5:	Not reported
Year:	2013
Shipment Date:	20130531
Creation Date:	7/28/2013 22:15:09
Receipt Date:	20130608
Manifest ID:	005774546FLE
Gen EPA ID:	CAC002729053
Trans EPA ID:	CAR000225250
Trans Name:	DONESSDE TRANSPORTATION
Trans 2 EPA ID:	NED001792910
Trans 2 Name:	UNION PACIFIC LINES CO
TSDF EPA ID:	UTC093012201
Trans Name:	ECDC ENVIRONMENTAL
TSDF Alt EPA ID:	Not reported
TSDF Alt Name:	Not reported
Waste Code:	611
RCRA Code:	Not reported
Meth Code:	H132
Quantity Tons:	22
Waste Quantity:	22
Quantity Unit:	T
Additional Code 1:	Not reported
Additional Code 2:	Not reported
Additional Code 3:	Not reported
Additional Code 4:	Not reported
Additional Code 5:	Not reported
Year:	2013
Shipment Date:	20130531
Creation Date:	7/28/2013 22:15:09
Receipt Date:	20130608
Manifest ID:	005774547FLE
Gen EPA ID:	CAC002729053
Trans EPA ID:	CAR000215152
Trans Name:	LEE G & CO INC
Trans 2 EPA ID:	NED001792910
Trans 2 Name:	UNION PACIFIC LINES CO

Map ID  
Direction  
Distance  
Elevation

MAP FINDINGS

Site

Database(s)

EDR ID Number  
EPA ID Number

**HAROLD HOHBACH (Continued)**

**S117291270**

TSDF EPA ID: UTC093012201  
Trans Name: ECDC ENVIRONMENTAL  
TSDF Alt EPA ID: Not reported  
TSDF Alt Name: Not reported  
Waste Code: 611  
RCRA Code: Not reported  
Meth Code: H132  
Quantity Tons: 22  
Waste Quantity: 22  
Quantity Unit: T  
Additional Code 1: Not reported  
Additional Code 2: Not reported  
Additional Code 3: Not reported  
Additional Code 4: Not reported  
Additional Code 5: Not reported

Year: 2013  
Shipment Date: 20130531  
Creation Date: 7/27/2013 22:15:06  
Receipt Date: 20130608  
Manifest ID: 005774548FLE  
Gen EPA ID: CAC002729053  
Trans EPA ID: CAR000225409  
Trans Name: LCE TRANSPORT  
Trans 2 EPA ID: NED001792910  
Trans 2 Name: UNION PACIFIC LINES CO  
TSDF EPA ID: UTC093012201  
Trans Name: ECDC ENVIRONMENTAL  
TSDF Alt EPA ID: Not reported  
TSDF Alt Name: Not reported  
Waste Code: 611  
RCRA Code: Not reported  
Meth Code: H132  
Quantity Tons: 22  
Waste Quantity: 22  
Quantity Unit: T  
Additional Code 1: Not reported  
Additional Code 2: Not reported  
Additional Code 3: Not reported  
Additional Code 4: Not reported  
Additional Code 5: Not reported

Year: 2013  
Shipment Date: 20130531  
Creation Date: 7/27/2013 22:15:06  
Receipt Date: 20130608  
Manifest ID: 005774549FLE  
Gen EPA ID: CAC002729053  
Trans EPA ID: Not reported  
Trans Name: 18 TRUCKING  
Trans 2 EPA ID: NED001792910  
Trans 2 Name: UNION PACIFIC LINES CO  
TSDF EPA ID: UTC093012201  
Trans Name: ECDC ENVIRONMENTAL  
TSDF Alt EPA ID: Not reported  
TSDF Alt Name: Not reported  
Waste Code: 611

Map ID  
Direction  
Distance  
Elevation

MAP FINDINGS

Site

Database(s)

EDR ID Number  
EPA ID Number

**HAROLD HOHBACH (Continued)**

**S117291270**

RCRA Code:	Not reported
Meth Code:	H132
Quantity Tons:	22
Waste Quantity:	22
Quantity Unit:	T
Additional Code 1:	Not reported
Additional Code 2:	Not reported
Additional Code 3:	Not reported
Additional Code 4:	Not reported
Additional Code 5:	Not reported
Year:	2013
Shipment Date:	20130531
Creation Date:	7/28/2013 22:15:09
Receipt Date:	20130608
Manifest ID:	005774550FLE
Gen EPA ID:	CAC002729053
Trans EPA ID:	CAR000216630
Trans Name:	MAG
Trans 2 EPA ID:	NED001792910
Trans 2 Name:	UNION PACIFIC LINES CO
TSDf EPA ID:	UTC093012201
Trans Name:	ECDC ENVIRONMENTAL
TSDf Alt EPA ID:	Not reported
TSDf Alt Name:	Not reported
Waste Code:	611
RCRA Code:	Not reported
Meth Code:	Not reported
Quantity Tons:	22
Waste Quantity:	22
Quantity Unit:	T
Additional Code 1:	Not reported
Additional Code 2:	Not reported
Additional Code 3:	Not reported
Additional Code 4:	Not reported
Additional Code 5:	Not reported
Year:	2013
Shipment Date:	20130522
Creation Date:	3/16/2015 8:22:30
Receipt Date:	20130522
Manifest ID:	009493614JJK
Gen EPA ID:	CAC002729053
Trans EPA ID:	CAR000184788
Trans Name:	18 TRUCKING
Trans 2 EPA ID:	Not reported
Trans 2 Name:	Not reported
TSDf EPA ID:	CAD009466392
Trans Name:	ECOLOGY CONTROL INDUSTRIES
TSDf Alt EPA ID:	Not reported
TSDf Alt Name:	Not reported
Waste Code:	512
RCRA Code:	Not reported
Meth Code:	H129
Quantity Tons:	1.25
Waste Quantity:	2500
Quantity Unit:	P

Map ID  
Direction  
Distance  
Elevation

MAP FINDINGS

Site

Database(s)

EDR ID Number  
EPA ID Number

**HAROLD HOHBACH (Continued)**

**S117291270**

Additional Code 1: Not reported  
Additional Code 2: Not reported  
Additional Code 3: Not reported  
Additional Code 4: Not reported  
Additional Code 5: Not reported

Name: HAROLD HOHBACH  
Address: 2865 PARK BLVD  
Address 2: Not reported  
City,State,Zip: PALO ALTO, CA 94306  
Year: 2013  
Gepaid: CAC002729053  
Contact: ROBERT TRUJILLO  
Telephone: 4083951490  
Mailing Name: Not reported  
Mailing Address: 29 LOWERY DR  
Gen County: 43  
Waste Category: Contaminated soil from site clean-up  
TSD EPA ID: UTC093012201  
TSD County: 99  
Disposal Method: Not reported  
Tons: 44

**Additional Info:**

Year: 2013  
Shipment Date: 20130514  
Creation Date: 8/11/2013 22:15:06  
Receipt Date: 20130515  
Manifest ID: 006653427FLE  
Gen EPA ID: CAC002729053  
Trans EPA ID: CAL000362980  
Trans Name: ICON ENVIRONMENTAL SERVICES INC  
Trans 2 EPA ID: Not reported  
Trans 2 Name: Not reported  
TSD EPA ID: CAL000190816  
Trans Name: RIVERBANK OIL TRANSFER LLC  
TSD EPA ID: Not reported  
TSD Name: Not reported  
Waste Code: 223  
RCRA Code: Not reported  
Meth Code: H141  
Quantity Tons: 0.834  
Waste Quantity: 200  
Quantity Unit: G  
Additional Code 1: Not reported  
Additional Code 2: Not reported  
Additional Code 3: Not reported  
Additional Code 4: Not reported  
Additional Code 5: Not reported

Year: 2013  
Shipment Date: 20130514  
Creation Date: 8/12/2013 22:15:16  
Receipt Date: 20130611  
Manifest ID: 006653428FLE  
Gen EPA ID: CAC002729053  
Trans EPA ID: CAL000362980



Map ID  
Direction  
Distance  
Elevation

MAP FINDINGS

Site

Database(s)

EDR ID Number  
EPA ID Number

**HAROLD HOHBACH (Continued)**

**S117291270**

Trans Name: ICON ENVIRONMENTAL SERVICES INC  
Trans 2 EPA ID: CAL000274783  
Trans 2 Name: KM INDUSTRIAL INC  
TSDf EPA ID: CAD028409019  
Trans Name: CROSBY & OVERTON  
TSDf Alt EPA ID: Not reported  
TSDf Alt Name: Not reported  
Waste Code: 223  
RCRA Code: Not reported  
Meth Code: H141  
Quantity Tons: 0.5421  
Waste Quantity: 130  
Quantity Unit: G  
Additional Code 1: Not reported  
Additional Code 2: Not reported  
Additional Code 3: Not reported  
Additional Code 4: Not reported  
Additional Code 5: Not reported

Year: 2013  
Shipment Date: 20130328  
Creation Date: 7/17/2013 22:15:05  
Receipt Date: 20130529  
Manifest ID: 005936739JJK  
Gen EPA ID: CAC002729053  
Trans EPA ID: CAD982513632  
Trans Name: DENBESTE TRANSPORTATION, INC.  
Trans 2 EPA ID: Not reported  
Trans 2 Name: Not reported  
TSDf EPA ID: CAD980887418  
Trans Name: EVERGREEN OIL, INC.  
TSDf Alt EPA ID: Not reported  
TSDf Alt Name: Not reported  
Waste Code: 221  
RCRA Code: Not reported  
Meth Code: H135  
Quantity Tons: 18.24  
Waste Quantity: 4800  
Quantity Unit: G  
Additional Code 1: Not reported  
Additional Code 2: Not reported  
Additional Code 3: Not reported  
Additional Code 4: Not reported  
Additional Code 5: Not reported

Year: 2013  
Shipment Date: 20130528  
Creation Date: 7/17/2013 22:15:05  
Receipt Date: 20130530  
Manifest ID: 005936740JJK  
Gen EPA ID: CAC002729053  
Trans EPA ID: CAD982513632  
Trans Name: DENBESTE TRANSPORTATION, INC.  
Trans 2 EPA ID: Not reported  
Trans 2 Name: Not reported  
TSDf EPA ID: CAD980887418  
Trans Name: EVERGREEN OIL, INC.

Map ID  
Direction  
Distance  
Elevation

MAP FINDINGS

Site

Database(s)

EDR ID Number  
EPA ID Number

**HAROLD HOHBACH (Continued)**

**S117291270**

TSDf Alt EPA ID:	Not reported
TSDf Alt Name:	Not reported
Waste Code:	221
RCRA Code:	Not reported
Meth Code:	H135
Quantity Tons:	18.24
Waste Quantity:	4800
Quantity Unit:	G
Additional Code 1:	Not reported
Additional Code 2:	Not reported
Additional Code 3:	Not reported
Additional Code 4:	Not reported
Additional Code 5:	Not reported
Year:	2013
Shipment Date:	20130528
Creation Date:	7/17/2013 22:15:13
Receipt Date:	20130530
Manifest ID:	005936741JJK
Gen EPA ID:	CAC002729053
Trans EPA ID:	CAD982513632
Trans Name:	DENBESTE TRANSPORTATION, INC.
Trans 2 EPA ID:	Not reported
Trans 2 Name:	Not reported
TSDf EPA ID:	CAD980887418
Trans Name:	EVERGREEN OIL, INC.
TSDf Alt EPA ID:	Not reported
TSDf Alt Name:	Not reported
Waste Code:	221
RCRA Code:	Not reported
Meth Code:	H135
Quantity Tons:	9.88
Waste Quantity:	2600
Quantity Unit:	G
Additional Code 1:	Not reported
Additional Code 2:	Not reported
Additional Code 3:	Not reported
Additional Code 4:	Not reported
Additional Code 5:	Not reported
Year:	2013
Shipment Date:	20130603
Creation Date:	8/10/2013 22:15:09
Receipt Date:	20130603
Manifest ID:	005936742JJK
Gen EPA ID:	CAC002729053
Trans EPA ID:	CAD982513632
Trans Name:	DENBESTE TRANSPORTATION INC
Trans 2 EPA ID:	Not reported
Trans 2 Name:	Not reported
TSDf EPA ID:	CAD980887418
Trans Name:	EVERGREEN OIL INC
TSDf Alt EPA ID:	Not reported
TSDf Alt Name:	Not reported
Waste Code:	221
RCRA Code:	Not reported
Meth Code:	H135

Map ID  
Direction  
Distance  
Elevation

MAP FINDINGS

Site

Database(s)

EDR ID Number  
EPA ID Number

**HAROLD HOHBACH (Continued)**

**S117291270**

Quantity Tons:	9.5228
Waste Quantity:	2506
Quantity Unit:	G
Additional Code 1:	Not reported
Additional Code 2:	Not reported
Additional Code 3:	Not reported
Additional Code 4:	Not reported
Additional Code 5:	Not reported
Year:	2013
Shipment Date:	20130531
Creation Date:	7/28/2013 22:15:09
Receipt Date:	20130608
Manifest ID:	005774351FLE
Gen EPA ID:	CAC002729053
Trans EPA ID:	CAR000225409
Trans Name:	LCE TRANS INC
Trans 2 EPA ID:	NED001792910
Trans 2 Name:	UNION PACIFIC LINES CO
TSDf EPA ID:	UTC093012201
Trans Name:	ECDC ENVIRONMENTAL
TSDf Alt EPA ID:	Not reported
TSDf Alt Name:	Not reported
Waste Code:	611
RCRA Code:	Not reported
Meth Code:	H132
Quantity Tons:	22
Waste Quantity:	22
Quantity Unit:	T
Additional Code 1:	Not reported
Additional Code 2:	Not reported
Additional Code 3:	Not reported
Additional Code 4:	Not reported
Additional Code 5:	Not reported
Year:	2013
Shipment Date:	20130531
Creation Date:	7/28/2013 22:15:09
Receipt Date:	20130608
Manifest ID:	005774352FLE
Gen EPA ID:	CAC002729053
Trans EPA ID:	CAR000215152
Trans Name:	LEE G & COMPANY INC
Trans 2 EPA ID:	NED001792910
Trans 2 Name:	UNION PACIFIC LINES CO
TSDf EPA ID:	UTC093012201
Trans Name:	ECDC ENVIRONMENTAL
TSDf Alt EPA ID:	Not reported
TSDf Alt Name:	Not reported
Waste Code:	611
RCRA Code:	Not reported
Meth Code:	H132
Quantity Tons:	22
Waste Quantity:	22
Quantity Unit:	T
Additional Code 1:	Not reported
Additional Code 2:	Not reported

Map ID  
Direction  
Distance  
Elevation

MAP FINDINGS

Site

Database(s)

EDR ID Number  
EPA ID Number

**HAROLD HOHBACH (Continued)**

**S117291270**

Additional Code 3:	Not reported
Additional Code 4:	Not reported
Additional Code 5:	Not reported
Year:	2013
Shipment Date:	20130531
Creation Date:	7/28/2013 22:15:09
Receipt Date:	20130608
Manifest ID:	005774353FLE
Gen EPA ID:	CAC002729053
Trans EPA ID:	CAR00215152
Trans Name:	LEEG & COMPANY INC
Trans 2 EPA ID:	NED001792910
Trans 2 Name:	UNION PACIFIC LINES CO
TSDf EPA ID:	UTC093012201
Trans Name:	ECDC ENVIRONMENTAL
TSDf Alt EPA ID:	Not reported
TSDf Alt Name:	Not reported
Waste Code:	611
RCRA Code:	Not reported
Meth Code:	H132
Quantity Tons:	22
Waste Quantity:	22
Quantity Unit:	T
Additional Code 1:	Not reported
Additional Code 2:	Not reported
Additional Code 3:	Not reported
Additional Code 4:	Not reported
Additional Code 5:	Not reported
Year:	2013
Shipment Date:	20130531
Creation Date:	7/28/2013 22:15:09
Receipt Date:	20130608
Manifest ID:	005774354FLE
Gen EPA ID:	CAC002729053
Trans EPA ID:	CAR000225250
Trans Name:	DONESSDE TRANSPORTATION
Trans 2 EPA ID:	NED001792910
Trans 2 Name:	UNION PACIFIC LINES CO
TSDf EPA ID:	UTC093012201
Trans Name:	ECDC ENVIRONMENTAL
TSDf Alt EPA ID:	Not reported
TSDf Alt Name:	Not reported
Waste Code:	611
RCRA Code:	Not reported
Meth Code:	H132
Quantity Tons:	22
Waste Quantity:	22
Quantity Unit:	T
Additional Code 1:	Not reported
Additional Code 2:	Not reported
Additional Code 3:	Not reported
Additional Code 4:	Not reported
Additional Code 5:	Not reported
Year:	2013

Map ID  
Direction  
Distance  
Elevation

MAP FINDINGS

Site

Database(s)

EDR ID Number  
EPA ID Number

**HAROLD HOHBACH (Continued)**

**S117291270**

Shipment Date: 20130531  
Creation Date: 7/28/2013 22:15:09  
Receipt Date: 20130608  
Manifest ID: 005774355FLE  
Gen EPA ID: CAC002729053  
Trans EPA ID: CAR000215152  
Trans Name: LEE G & COMPANY INC  
Trans 2 EPA ID: NED001792910  
Trans 2 Name: UNION PACIFIC LINES CO  
TSDf EPA ID: UTC093012201  
Trans Name: ECDC ENVIRONMENTAL  
TSDf Alt EPA ID: Not reported  
TSDf Alt Name: Not reported  
Waste Code: 611  
RCRA Code: Not reported  
Meth Code: H132  
Quantity Tons: 22  
Waste Quantity: 22  
Quantity Unit: T  
Additional Code 1: Not reported  
Additional Code 2: Not reported  
Additional Code 3: Not reported  
Additional Code 4: Not reported  
Additional Code 5: Not reported

Year: 2013  
Shipment Date: 20130531  
Creation Date: 7/28/2013 22:15:09  
Receipt Date: 20130608  
Manifest ID: 005774356FLE  
Gen EPA ID: CAC002729053  
Trans EPA ID: CAR000216630  
Trans Name: MAG TRUCKING INC  
Trans 2 EPA ID: NED001792910  
Trans 2 Name: UNION PACIFIC LINES CO  
TSDf EPA ID: UTC093012201  
Trans Name: ECDC ENVIRONMENTAL  
TSDf Alt EPA ID: Not reported  
TSDf Alt Name: Not reported  
Waste Code: 611  
RCRA Code: Not reported  
Meth Code: H132  
Quantity Tons: 22  
Waste Quantity: 22  
Quantity Unit: T  
Additional Code 1: Not reported  
Additional Code 2: Not reported  
Additional Code 3: Not reported  
Additional Code 4: Not reported  
Additional Code 5: Not reported

Year: 2013  
Shipment Date: 20130531  
Creation Date: 7/28/2013 22:15:09  
Receipt Date: 20130608  
Manifest ID: 005774357FLE  
Gen EPA ID: CAC002729053

Map ID  
Direction  
Distance  
Elevation

MAP FINDINGS

Site

Database(s)

EDR ID Number  
EPA ID Number

**HAROLD HOHBACH (Continued)**

**S117291270**

Trans EPA ID: CAR000171769  
Trans Name: MCD TRUCKING  
Trans 2 EPA ID: NED001792910  
Trans 2 Name: UNION PACIFIC LINES CO  
TSDf EPA ID: UTC093012201  
Trans Name: ECDC ENVIRONMENTAL  
TSDf Alt EPA ID: Not reported  
TSDf Alt Name: Not reported  
Waste Code: 611  
RCRA Code: Not reported  
Meth Code: H132  
Quantity Tons: 22  
Waste Quantity: 22  
Quantity Unit: T  
Additional Code 1: Not reported  
Additional Code 2: Not reported  
Additional Code 3: Not reported  
Additional Code 4: Not reported  
Additional Code 5: Not reported

Year: 2013  
Shipment Date: 20130531  
Creation Date: 7/28/2013 22:15:09  
Receipt Date: 20130608  
Manifest ID: 005774358FLE  
Gen EPA ID: CAC002729053  
Trans EPA ID: CAR000184788  
Trans Name: 18 TKG  
Trans 2 EPA ID: NED001792910  
Trans 2 Name: UNION PACIFIC LINES CO  
TSDf EPA ID: UTC093012201  
Trans Name: ECDC ENVIRONMENTAL  
TSDf Alt EPA ID: Not reported  
TSDf Alt Name: Not reported  
Waste Code: 611  
RCRA Code: Not reported  
Meth Code: H132  
Quantity Tons: 22  
Waste Quantity: 22  
Quantity Unit: T  
Additional Code 1: Not reported  
Additional Code 2: Not reported  
Additional Code 3: Not reported  
Additional Code 4: Not reported  
Additional Code 5: Not reported

Year: 2013  
Shipment Date: 20130531  
Creation Date: 7/28/2013 22:15:09  
Receipt Date: 20130608  
Manifest ID: 005774359FLE  
Gen EPA ID: CAC002729053  
Trans EPA ID: CAR000126809  
Trans Name: BIG M TRG  
Trans 2 EPA ID: NED001792910  
Trans 2 Name: UNION PACIFIC LINES CO  
TSDf EPA ID: UTC093012201

Map ID  
Direction  
Distance  
Elevation

MAP FINDINGS

Site

Database(s)

EDR ID Number  
EPA ID Number

**HAROLD HOHBACH (Continued)**

**S117291270**

Trans Name: ECDC ENVIRONMENTAL  
TSDf Alt EPA ID: Not reported  
TSDf Alt Name: Not reported  
Waste Code: 611  
RCRA Code: Not reported  
Meth Code: H132  
Quantity Tons: 22  
Waste Quantity: 22  
Quantity Unit: T  
Additional Code 1: Not reported  
Additional Code 2: Not reported  
Additional Code 3: Not reported  
Additional Code 4: Not reported  
Additional Code 5: Not reported

Year: 2013  
Shipment Date: 20130531  
Creation Date: 7/28/2013 22:15:09  
Receipt Date: 20130608  
Manifest ID: 005774360FLE  
Gen EPA ID: CAC002729053  
Trans EPA ID: CAR000184788  
Trans Name: 18 TRUCKING  
Trans 2 EPA ID: NED001792910  
Trans 2 Name: UNION PACIFIC LINES CO  
TSDf EPA ID: UTC093012201  
Trans Name: ECDC ENVIRONMENTAL  
TSDf Alt EPA ID: Not reported  
TSDf Alt Name: Not reported  
Waste Code: 611  
RCRA Code: Not reported  
Meth Code: H132  
Quantity Tons: 22  
Waste Quantity: 22  
Quantity Unit: T  
Additional Code 1: Not reported  
Additional Code 2: Not reported  
Additional Code 3: Not reported  
Additional Code 4: Not reported  
Additional Code 5: Not reported

Year: 2013  
Shipment Date: 20130531  
Creation Date: 7/28/2013 22:15:09  
Receipt Date: 20130608  
Manifest ID: 005774361FLE  
Gen EPA ID: CAC002729053  
Trans EPA ID: CAR000184788  
Trans Name: 18 TRUCKING  
Trans 2 EPA ID: NED001792910  
Trans 2 Name: UNION PACIFIC LINES CO  
TSDf EPA ID: UTC093012201  
Trans Name: ECDC ENVIRONMENTAL  
TSDf Alt EPA ID: Not reported  
TSDf Alt Name: Not reported  
Waste Code: 611  
RCRA Code: Not reported

Map ID  
Direction  
Distance  
Elevation

MAP FINDINGS

Site

Database(s)

EDR ID Number  
EPA ID Number

**HAROLD HOHBACH (Continued)**

**S117291270**

Meth Code: H132  
Quantity Tons: 22  
Waste Quantity: 22  
Quantity Unit: T  
Additional Code 1: Not reported  
Additional Code 2: Not reported  
Additional Code 3: Not reported  
Additional Code 4: Not reported  
Additional Code 5: Not reported

Year: 2013  
Shipment Date: 20130531  
Creation Date: 7/28/2013 22:15:09  
Receipt Date: 20130608  
Manifest ID: 005774362FLE  
Gen EPA ID: CAC002729053  
Trans EPA ID: CAR000175828  
Trans Name: SANCHEZ TRANSPORT INC  
Trans 2 EPA ID: NED001792910  
Trans 2 Name: UNION PACIFIC LINES CO  
TSDf EPA ID: UTC093012201  
Trans Name: ECDC ENVIRONMENTAL  
TSDf Alt EPA ID: Not reported  
TSDf Alt Name: Not reported  
Waste Code: 611  
RCRA Code: Not reported  
Meth Code: H132  
Quantity Tons: 22  
Waste Quantity: 22  
Quantity Unit: T  
Additional Code 1: Not reported  
Additional Code 2: Not reported  
Additional Code 3: Not reported  
Additional Code 4: Not reported  
Additional Code 5: Not reported

Year: 2013  
Shipment Date: 20130601  
Creation Date: 7/27/2013 22:15:06  
Receipt Date: 20130608  
Manifest ID: 005774363FLE  
Gen EPA ID: CAC002729053  
Trans EPA ID: CAR000184788  
Trans Name: 18 TKG  
Trans 2 EPA ID: NED001792910  
Trans 2 Name: UNION PACIFIC LINES CO  
TSDf EPA ID: UTC093012201  
Trans Name: ECDC ENVIRONMENTAL  
TSDf Alt EPA ID: Not reported  
TSDf Alt Name: Not reported  
Waste Code: 611  
RCRA Code: Not reported  
Meth Code: H132  
Quantity Tons: 22  
Waste Quantity: 22  
Quantity Unit: T  
Additional Code 1: Not reported



Map ID  
Direction  
Distance  
Elevation

MAP FINDINGS

Site

Database(s)

EDR ID Number  
EPA ID Number

**HAROLD HOHBACH (Continued)**

**S117291270**

Additional Code 2:	Not reported
Additional Code 3:	Not reported
Additional Code 4:	Not reported
Additional Code 5:	Not reported
Year:	2013
Shipment Date:	20130601
Creation Date:	7/27/2013 22:15:06
Receipt Date:	20130608
Manifest ID:	005774364FLE
Gen EPA ID:	CAC002729053
Trans EPA ID:	CAR000175828
Trans Name:	SANCHEZ TRANSPORT INC
Trans 2 EPA ID:	NED001792910
Trans 2 Name:	UNION PACIFIC LINES CO
TSDf EPA ID:	UTC093012201
Trans Name:	ECDC ENVIRONMENTAL
TSDf Alt EPA ID:	Not reported
TSDf Alt Name:	Not reported
Waste Code:	611
RCRA Code:	Not reported
Meth Code:	H132
Quantity Tons:	22
Waste Quantity:	22
Quantity Unit:	T
Additional Code 1:	Not reported
Additional Code 2:	Not reported
Additional Code 3:	Not reported
Additional Code 4:	Not reported
Additional Code 5:	Not reported
Year:	2013
Shipment Date:	20130601
Creation Date:	7/28/2013 22:15:09
Receipt Date:	20130608
Manifest ID:	005774365FLE
Gen EPA ID:	CAC002729053
Trans EPA ID:	CAR000184788
Trans Name:	18 TRUCKING
Trans 2 EPA ID:	NED001792910
Trans 2 Name:	UNION PACIFIC LINES CO
TSDf EPA ID:	UTC093012201
Trans Name:	ECDC ENVIRONMENTAL
TSDf Alt EPA ID:	Not reported
TSDf Alt Name:	Not reported
Waste Code:	611
RCRA Code:	Not reported
Meth Code:	H132
Quantity Tons:	22
Waste Quantity:	22
Quantity Unit:	T
Additional Code 1:	Not reported
Additional Code 2:	Not reported
Additional Code 3:	Not reported
Additional Code 4:	Not reported
Additional Code 5:	Not reported

Map ID  
Direction  
Distance  
Elevation

MAP FINDINGS

Site

Database(s)

EDR ID Number  
EPA ID Number

**HAROLD HOHBACH (Continued)**

**S117291270**

Year: 2013  
Shipment Date: 20130601  
Creation Date: 7/28/2013 22:15:09  
Receipt Date: 20130608  
Manifest ID: 005774366FLE  
Gen EPA ID: CAC002729053  
Trans EPA ID: CAR000184788  
Trans Name: 18 TRUCKING  
Trans 2 EPA ID: NED001792910  
Trans 2 Name: UNION PACIFIC LINES CO  
TSDf EPA ID: UTC093012201  
Trans Name: ECDC ENVIRONMENTAL  
TSDf Alt EPA ID: Not reported  
TSDf Alt Name: Not reported  
Waste Code: 611  
RCRA Code: Not reported  
Meth Code: H132  
Quantity Tons: 22  
Waste Quantity: 22  
Quantity Unit: T  
Additional Code 1: Not reported  
Additional Code 2: Not reported  
Additional Code 3: Not reported  
Additional Code 4: Not reported  
Additional Code 5: Not reported

Year: 2013  
Shipment Date: 20130601  
Creation Date: 7/27/2013 22:15:06  
Receipt Date: 20130608  
Manifest ID: 005774367FLE  
Gen EPA ID: CAC002729053  
Trans EPA ID: CAR000225409  
Trans Name: LCE TRANS INC  
Trans 2 EPA ID: NED001792910  
Trans 2 Name: UNION PACIFIC LINES CO  
TSDf EPA ID: UTC093012201  
Trans Name: ECDC ENVIRONMENTAL  
TSDf Alt EPA ID: Not reported  
TSDf Alt Name: Not reported  
Waste Code: 611  
RCRA Code: Not reported  
Meth Code: H132  
Quantity Tons: 22  
Waste Quantity: 22  
Quantity Unit: T  
Additional Code 1: Not reported  
Additional Code 2: Not reported  
Additional Code 3: Not reported  
Additional Code 4: Not reported  
Additional Code 5: Not reported

Year: 2013  
Shipment Date: 20130601  
Creation Date: 7/27/2013 22:15:06  
Receipt Date: 20130608  
Manifest ID: 005774368FLE

Map ID  
Direction  
Distance  
Elevation

MAP FINDINGS

Site

Database(s)

EDR ID Number  
EPA ID Number

**HAROLD HOHBACH (Continued)**

**S117291270**

Gen EPA ID: CAC002729053  
Trans EPA ID: CAR000225250  
Trans Name: DONESSDE TRANSPORTATION  
Trans 2 EPA ID: NED001792910  
Trans 2 Name: UNION PACIFIC LINES CO  
TSDF EPA ID: UTC093012201  
Trans Name: ECDC ENVIRONMENTAL  
TSDF Alt EPA ID: Not reported  
TSDF Alt Name: Not reported  
Waste Code: 611  
RCRA Code: Not reported  
Meth Code: H132  
Quantity Tons: 22  
Waste Quantity: 22  
Quantity Unit: T  
Additional Code 1: Not reported  
Additional Code 2: Not reported  
Additional Code 3: Not reported  
Additional Code 4: Not reported  
Additional Code 5: Not reported

Year: 2013  
Shipment Date: 20130601  
Creation Date: 7/27/2013 22:15:06  
Receipt Date: 20130608  
Manifest ID: 005774369FLE  
Gen EPA ID: CAC002729053  
Trans EPA ID: CAR00215152  
Trans Name: LEEG & COMPANY INC  
Trans 2 EPA ID: NED001792910  
Trans 2 Name: UNION PACIFIC LINES CO  
TSDF EPA ID: UTC093012201  
Trans Name: ECDC ENVIRONMENTAL  
TSDF Alt EPA ID: Not reported  
TSDF Alt Name: Not reported  
Waste Code: 611  
RCRA Code: Not reported  
Meth Code: H132  
Quantity Tons: 22  
Waste Quantity: 22  
Quantity Unit: T  
Additional Code 1: Not reported  
Additional Code 2: Not reported  
Additional Code 3: Not reported  
Additional Code 4: Not reported  
Additional Code 5: Not reported

Year: 2013  
Shipment Date: 20130601  
Creation Date: 9/9/2013 22:15:10  
Receipt Date: 20130621  
Manifest ID: 005774370FLE  
Gen EPA ID: CAC002729053  
Trans EPA ID: CAR000215152  
Trans Name: LEE G & CO INC  
Trans 2 EPA ID: NED001792910  
Trans 2 Name: UNION PACIFIC LINES CO

Map ID  
Direction  
Distance  
Elevation

MAP FINDINGS

Site

Database(s)

EDR ID Number  
EPA ID Number

**HAROLD HOHBACH (Continued)**

**S117291270**

TSDF EPA ID: UTC093012201  
Trans Name: ECDC ENVIRONMENTAL  
TSDF Alt EPA ID: Not reported  
TSDF Alt Name: Not reported  
Waste Code: 611  
RCRA Code: Not reported  
Meth Code: H132  
Quantity Tons: 22  
Waste Quantity: 22  
Quantity Unit: T  
Additional Code 1: Not reported  
Additional Code 2: Not reported  
Additional Code 3: Not reported  
Additional Code 4: Not reported  
Additional Code 5: Not reported

Year: 2013  
Shipment Date: 20130601  
Creation Date: 7/28/2013 22:15:09  
Receipt Date: 20130608  
Manifest ID: 005774371FLE  
Gen EPA ID: CAC002729053  
Trans EPA ID: CAR000171769  
Trans Name: MCD TRUCKING  
Trans 2 EPA ID: NED001792910  
Trans 2 Name: UNION PACIFIC LINES CO  
TSDF EPA ID: UTC093012201  
Trans Name: ECDC ENVIRONMENTAL  
TSDF Alt EPA ID: Not reported  
TSDF Alt Name: Not reported  
Waste Code: 611  
RCRA Code: Not reported  
Meth Code: H132  
Quantity Tons: 22  
Waste Quantity: 22  
Quantity Unit: T  
Additional Code 1: Not reported  
Additional Code 2: Not reported  
Additional Code 3: Not reported  
Additional Code 4: Not reported  
Additional Code 5: Not reported

Year: 2013  
Shipment Date: 20130601  
Creation Date: 9/9/2013 22:15:10  
Receipt Date: 20130621  
Manifest ID: 005774372FLE  
Gen EPA ID: CAC002729053  
Trans EPA ID: CAR000216630  
Trans Name: MAG TRUCKING INC  
Trans 2 EPA ID: NED001792910  
Trans 2 Name: UNION PACIFIC LINES CO  
TSDF EPA ID: UTC093012201  
Trans Name: ECDC ENVIRONMENTAL  
TSDF Alt EPA ID: Not reported  
TSDF Alt Name: Not reported  
Waste Code: 611

Map ID  
Direction  
Distance  
Elevation

MAP FINDINGS

Site

Database(s)

EDR ID Number  
EPA ID Number

**HAROLD HOHBACH (Continued)**

**S117291270**

RCRA Code:	Not reported
Meth Code:	H132
Quantity Tons:	22
Waste Quantity:	22
Quantity Unit:	T
Additional Code 1:	Not reported
Additional Code 2:	Not reported
Additional Code 3:	Not reported
Additional Code 4:	Not reported
Additional Code 5:	Not reported
Year:	2013
Shipment Date:	20130601
Creation Date:	7/28/2013 22:15:09
Receipt Date:	20130608
Manifest ID:	005774373FLE
Gen EPA ID:	CAC002729053
Trans EPA ID:	CAR000215152
Trans Name:	LEE G & COMPANY INC
Trans 2 EPA ID:	NED001792910
Trans 2 Name:	UNION PACIFIC LINES CO
TSDf EPA ID:	UTC093012201
Trans Name:	ECDC ENVIRONMENTAL
TSDf Alt EPA ID:	Not reported
TSDf Alt Name:	Not reported
Waste Code:	611
RCRA Code:	Not reported
Meth Code:	H132
Quantity Tons:	22
Waste Quantity:	22
Quantity Unit:	T
Additional Code 1:	Not reported
Additional Code 2:	Not reported
Additional Code 3:	Not reported
Additional Code 4:	Not reported
Additional Code 5:	Not reported
Year:	2013
Shipment Date:	20130601
Creation Date:	7/28/2013 22:15:09
Receipt Date:	20130608
Manifest ID:	005774374FLE
Gen EPA ID:	CAC002729053
Trans EPA ID:	CAR000171769
Trans Name:	MCD TRUCKING
Trans 2 EPA ID:	NED001792910
Trans 2 Name:	UNION PACIFIC LINES CO
TSDf EPA ID:	UTC093012201
Trans Name:	ECDC ENVIRONMENTAL
TSDf Alt EPA ID:	Not reported
TSDf Alt Name:	Not reported
Waste Code:	611
RCRA Code:	Not reported
Meth Code:	H132
Quantity Tons:	22
Waste Quantity:	22
Quantity Unit:	T

Map ID  
Direction  
Distance  
Elevation

MAP FINDINGS

Site

Database(s)

EDR ID Number  
EPA ID Number

**HAROLD HOHBACH (Continued)**

**S117291270**

Additional Code 1: Not reported  
Additional Code 2: Not reported  
Additional Code 3: Not reported  
Additional Code 4: Not reported  
Additional Code 5: Not reported

Year: 2013  
Shipment Date: 20130601  
Creation Date: 7/28/2013 22:15:09  
Receipt Date: 20130608  
Manifest ID: 005774375FLE  
Gen EPA ID: CAC002729053  
Trans EPA ID: CAR000126808  
Trans Name: BIG M TRG  
Trans 2 EPA ID: NED001792910  
Trans 2 Name: UNION PACIFIC LINES CO  
TSDf EPA ID: UTC093012201  
Trans Name: ECDC ENVIRONMENTAL  
TSDf Alt EPA ID: Not reported  
TSDf Alt Name: Not reported  
Waste Code: 611  
RCRA Code: Not reported  
Meth Code: H132  
Quantity Tons: 22  
Waste Quantity: 22  
Quantity Unit: T  
Additional Code 1: Not reported  
Additional Code 2: Not reported  
Additional Code 3: Not reported  
Additional Code 4: Not reported  
Additional Code 5: Not reported

Year: 2013  
Shipment Date: 20130601  
Creation Date: 7/28/2013 22:15:09  
Receipt Date: 20130608  
Manifest ID: 005774376FLE  
Gen EPA ID: CAC002729053  
Trans EPA ID: CAR000220178  
Trans Name: J SAMUEL TRUCKING  
Trans 2 EPA ID: NED001792910  
Trans 2 Name: UNION PACIFIC LINES CO  
TSDf EPA ID: UTC093012201  
Trans Name: ECDC ENVIRONMENTAL  
TSDf Alt EPA ID: Not reported  
TSDf Alt Name: Not reported  
Waste Code: 611  
RCRA Code: Not reported  
Meth Code: H132  
Quantity Tons: 22  
Waste Quantity: 22  
Quantity Unit: T  
Additional Code 1: Not reported  
Additional Code 2: Not reported  
Additional Code 3: Not reported  
Additional Code 4: Not reported  
Additional Code 5: Not reported

Map ID  
Direction  
Distance  
Elevation

MAP FINDINGS

Site

Database(s)

EDR ID Number  
EPA ID Number

**HAROLD HOHBACH (Continued)**

**S117291270**

Year: 2013  
Shipment Date: 20130601  
Creation Date: 7/28/2013 22:15:09  
Receipt Date: 20130608  
Manifest ID: 005774377FLE  
Gen EPA ID: CAC002729053  
Trans EPA ID: CAR000224568  
Trans Name: BRADLEY TANKS INC (BTI)  
Trans 2 EPA ID: NED001792910  
Trans 2 Name: UNION PACIFIC LINES CO  
TSDF EPA ID: UTC093012201  
Trans Name: ECDC ENVIRONMENTAL  
TSDF Alt EPA ID: Not reported  
TSDF Alt Name: Not reported  
Waste Code: 611  
RCRA Code: Not reported  
Meth Code: H132  
Quantity Tons: 22  
Waste Quantity: 22  
Quantity Unit: T  
Additional Code 1: Not reported  
Additional Code 2: Not reported  
Additional Code 3: Not reported  
Additional Code 4: Not reported  
Additional Code 5: Not reported

Year: 2013  
Shipment Date: 20130601  
Creation Date: 7/28/2013 22:15:09  
Receipt Date: 20130608  
Manifest ID: 005774378FLE  
Gen EPA ID: CAC002729053  
Trans EPA ID: CAR000216630  
Trans Name: MAG  
Trans 2 EPA ID: NED001792910  
Trans 2 Name: UNION PACIFIC LINES CO  
TSDF EPA ID: UTC093012201  
Trans Name: ECDC ENVIRONMENTAL  
TSDF Alt EPA ID: Not reported  
TSDF Alt Name: Not reported  
Waste Code: 611  
RCRA Code: Not reported  
Meth Code: H132  
Quantity Tons: 22  
Waste Quantity: 22  
Quantity Unit: T  
Additional Code 1: Not reported  
Additional Code 2: Not reported  
Additional Code 3: Not reported  
Additional Code 4: Not reported  
Additional Code 5: Not reported

Year: 2013  
Shipment Date: 20130601  
Creation Date: 7/28/2013 22:15:09  
Receipt Date: 20130608  
Manifest ID: 005774379FLE

Map ID  
Direction  
Distance  
Elevation

MAP FINDINGS

Site

Database(s)

EDR ID Number  
EPA ID Number

**HAROLD HOHBACH (Continued)**

**S117291270**

Gen EPA ID: CAC002729053  
Trans EPA ID: Not reported  
Trans Name: Not reported  
Trans 2 EPA ID: NED001792910  
Trans 2 Name: UNION PACIFIC LINES CO  
TSDF EPA ID: UTC093012201  
Trans Name: ECDC ENVIRONMENTAL  
TSDF Alt EPA ID: Not reported  
TSDF Alt Name: Not reported  
Waste Code: 611  
RCRA Code: Not reported  
Meth Code: H132  
Quantity Tons: 22  
Waste Quantity: 22  
Quantity Unit: T  
Additional Code 1: Not reported  
Additional Code 2: Not reported  
Additional Code 3: Not reported  
Additional Code 4: Not reported  
Additional Code 5: Not reported

Year: 2013  
Shipment Date: 20130601  
Creation Date: 7/28/2013 22:15:09  
Receipt Date: 20130608  
Manifest ID: 005774380FLE  
Gen EPA ID: CAC002729053  
Trans EPA ID: CAR000184788  
Trans Name: 18 TKG  
Trans 2 EPA ID: NED001792910  
Trans 2 Name: UNION PACIFIC LINES CO  
TSDF EPA ID: UTC093012201  
Trans Name: ECDC ENVIRONMENTAL  
TSDF Alt EPA ID: Not reported  
TSDF Alt Name: Not reported  
Waste Code: 611  
RCRA Code: Not reported  
Meth Code: H132  
Quantity Tons: 22  
Waste Quantity: 22  
Quantity Unit: T  
Additional Code 1: Not reported  
Additional Code 2: Not reported  
Additional Code 3: Not reported  
Additional Code 4: Not reported  
Additional Code 5: Not reported

Year: 2013  
Shipment Date: 20130601  
Creation Date: 7/28/2013 22:15:09  
Receipt Date: 20130608  
Manifest ID: 005774381FLE  
Gen EPA ID: CAC002729053  
Trans EPA ID: Not reported  
Trans Name: Not reported  
Trans 2 EPA ID: NED001792910  
Trans 2 Name: UNION PACIFIC LINES CO



Map ID  
Direction  
Distance  
Elevation

MAP FINDINGS

Site

Database(s)

EDR ID Number  
EPA ID Number

**HAROLD HOHBACH (Continued)**

**S117291270**

TSDF EPA ID: UTC093012201  
Trans Name: ECDC ENVIRONMENTAL  
TSDF Alt EPA ID: Not reported  
TSDF Alt Name: Not reported  
Waste Code: 611  
RCRA Code: Not reported  
Meth Code: H132  
Quantity Tons: 22  
Waste Quantity: 22  
Quantity Unit: T  
Additional Code 1: Not reported  
Additional Code 2: Not reported  
Additional Code 3: Not reported  
Additional Code 4: Not reported  
Additional Code 5: Not reported

Year: 2013  
Shipment Date: 20130601  
Creation Date: 9/9/2013 22:15:10  
Receipt Date: 20130621  
Manifest ID: 005774382FLE  
Gen EPA ID: CAC002729053  
Trans EPA ID: CAR000168799  
Trans Name: SANTA FE TRUCKING  
Trans 2 EPA ID: NED001792910  
Trans 2 Name: UNION PACIFIC LINES CO  
TSDF EPA ID: UTC093012201  
Trans Name: ECDC ENVIRONMENTAL  
TSDF Alt EPA ID: Not reported  
TSDF Alt Name: Not reported  
Waste Code: 611  
RCRA Code: Not reported  
Meth Code: H132  
Quantity Tons: 22  
Waste Quantity: 22  
Quantity Unit: T  
Additional Code 1: Not reported  
Additional Code 2: Not reported  
Additional Code 3: Not reported  
Additional Code 4: Not reported  
Additional Code 5: Not reported

Year: 2013  
Shipment Date: 20130601  
Creation Date: 7/28/2013 22:15:09  
Receipt Date: 20130608  
Manifest ID: 005774383FLE  
Gen EPA ID: CAC002729053  
Trans EPA ID: CAR000175828  
Trans Name: SANCHEZ TRANSPORT INC  
Trans 2 EPA ID: NED001792910  
Trans 2 Name: UNION PACIFIC LINES CO  
TSDF EPA ID: UTC093012201  
Trans Name: ECDC ENVIRONMENTAL  
TSDF Alt EPA ID: Not reported  
TSDF Alt Name: Not reported  
Waste Code: 611

Map ID  
Direction  
Distance  
Elevation

MAP FINDINGS

Site

Database(s)

EDR ID Number  
EPA ID Number

**HAROLD HOHBACH (Continued)**

**S117291270**

RCRA Code:	Not reported
Meth Code:	H132
Quantity Tons:	22
Waste Quantity:	22
Quantity Unit:	T
Additional Code 1:	Not reported
Additional Code 2:	Not reported
Additional Code 3:	Not reported
Additional Code 4:	Not reported
Additional Code 5:	Not reported
Year:	2013
Shipment Date:	20130601
Creation Date:	7/28/2013 22:15:09
Receipt Date:	20130608
Manifest ID:	005774384FLE
Gen EPA ID:	CAC002729053
Trans EPA ID:	CAR000225409
Trans Name:	LCE TRANS INC
Trans 2 EPA ID:	NED001792910
Trans 2 Name:	UNION PACIFIC LINES CO
TSDf EPA ID:	UTC093012201
Trans Name:	ECDC ENVIRONMENTAL
TSDf Alt EPA ID:	Not reported
TSDf Alt Name:	Not reported
Waste Code:	611
RCRA Code:	Not reported
Meth Code:	H132
Quantity Tons:	22
Waste Quantity:	22
Quantity Unit:	T
Additional Code 1:	Not reported
Additional Code 2:	Not reported
Additional Code 3:	Not reported
Additional Code 4:	Not reported
Additional Code 5:	Not reported
Year:	2013
Shipment Date:	20130601
Creation Date:	7/28/2013 22:15:09
Receipt Date:	20130608
Manifest ID:	005774385FLE
Gen EPA ID:	CAC002729053
Trans EPA ID:	CAR00215152
Trans Name:	LEEG & COMPANY INC
Trans 2 EPA ID:	NED001792910
Trans 2 Name:	UNION PACIFIC LINES CO
TSDf EPA ID:	UTC093012201
Trans Name:	ECDC ENVIRONMENTAL
TSDf Alt EPA ID:	Not reported
TSDf Alt Name:	Not reported
Waste Code:	611
RCRA Code:	Not reported
Meth Code:	H132
Quantity Tons:	22
Waste Quantity:	22
Quantity Unit:	T

Map ID  
Direction  
Distance  
Elevation

MAP FINDINGS

Site

Database(s)

EDR ID Number  
EPA ID Number

**HAROLD HOHBACH (Continued)**

**S117291270**

Additional Code 1: Not reported  
Additional Code 2: Not reported  
Additional Code 3: Not reported  
Additional Code 4: Not reported  
Additional Code 5: Not reported

Year: 2013  
Shipment Date: 20130601  
Creation Date: 7/28/2013 22:15:09  
Receipt Date: 20130608  
Manifest ID: 005774386FLE  
Gen EPA ID: CAC002729053  
Trans EPA ID: CAR000171769  
Trans Name: MCD TRUCKING  
Trans 2 EPA ID: NED001792910  
Trans 2 Name: UNION PACIFIC LINES CO  
TSDf EPA ID: UTC093012201  
Trans Name: ECDC ENVIRONMENTAL  
TSDf Alt EPA ID: Not reported  
TSDf Alt Name: Not reported  
Waste Code: 611  
RCRA Code: Not reported  
Meth Code: H132  
Quantity Tons: 22  
Waste Quantity: 22  
Quantity Unit: T  
Additional Code 1: Not reported  
Additional Code 2: Not reported  
Additional Code 3: Not reported  
Additional Code 4: Not reported  
Additional Code 5: Not reported

Year: 2013  
Shipment Date: 20130601  
Creation Date: 7/28/2013 22:15:09  
Receipt Date: 20130608  
Manifest ID: 005774387FLE  
Gen EPA ID: CAC002729053  
Trans EPA ID: CAR000225250  
Trans Name: DONESDE TRANSPORTATION  
Trans 2 EPA ID: NED001792910  
Trans 2 Name: UNION PACIFIC LINES CO  
TSDf EPA ID: UTC093012201  
Trans Name: ECDC ENVIRONMENTAL  
TSDf Alt EPA ID: Not reported  
TSDf Alt Name: Not reported  
Waste Code: 611  
RCRA Code: Not reported  
Meth Code: H132  
Quantity Tons: 22  
Waste Quantity: 22  
Quantity Unit: T  
Additional Code 1: Not reported  
Additional Code 2: Not reported  
Additional Code 3: Not reported  
Additional Code 4: Not reported  
Additional Code 5: Not reported

Map ID  
Direction  
Distance  
Elevation

MAP FINDINGS

Site

Database(s)

EDR ID Number  
EPA ID Number

**HAROLD HOHBACH (Continued)**

**S117291270**

Year: 2013  
Shipment Date: 20130601  
Creation Date: 7/28/2013 22:15:09  
Receipt Date: 20130608  
Manifest ID: 005774388FLE  
Gen EPA ID: CAC002729053  
Trans EPA ID: CAR000184788  
Trans Name: 18 TRUCKING  
Trans 2 EPA ID: NED001792910  
Trans 2 Name: UNION PACIFIC LINES CO  
TSDF EPA ID: UTC093012201  
Trans Name: ECDC ENVIRONMENTAL  
TSDF Alt EPA ID: Not reported  
TSDF Alt Name: Not reported  
Waste Code: 611  
RCRA Code: Not reported  
Meth Code: H132  
Quantity Tons: 22  
Waste Quantity: 22  
Quantity Unit: T  
Additional Code 1: Not reported  
Additional Code 2: Not reported  
Additional Code 3: Not reported  
Additional Code 4: Not reported  
Additional Code 5: Not reported

Year: 2013  
Shipment Date: 20130601  
Creation Date: 7/28/2013 22:15:09  
Receipt Date: 20130608  
Manifest ID: 005774389FLE  
Gen EPA ID: CAC002729053  
Trans EPA ID: CAR000215152  
Trans Name: LEE G & CO INC  
Trans 2 EPA ID: NED001792910  
Trans 2 Name: UNION PACIFIC LINES CO  
TSDF EPA ID: UTC093012201  
Trans Name: ECDC ENVIRONMENTAL  
TSDF Alt EPA ID: Not reported  
TSDF Alt Name: Not reported  
Waste Code: 611  
RCRA Code: Not reported  
Meth Code: H132  
Quantity Tons: 22  
Waste Quantity: 22  
Quantity Unit: T  
Additional Code 1: Not reported  
Additional Code 2: Not reported  
Additional Code 3: Not reported  
Additional Code 4: Not reported  
Additional Code 5: Not reported

Year: 2013  
Shipment Date: 20130607  
Creation Date: 7/28/2013 22:15:09  
Receipt Date: 20130608  
Manifest ID: 005774390FLE

Map ID  
Direction  
Distance  
Elevation

MAP FINDINGS

Site

Database(s)

EDR ID Number  
EPA ID Number

**HAROLD HOHBACH (Continued)**

**S117291270**

Gen EPA ID: CAC002729053  
Trans EPA ID: CAR000184788  
Trans Name: 18 TRUCKING  
Trans 2 EPA ID: NED001792910  
Trans 2 Name: UNION PACIFIC LINES CO  
TSDF EPA ID: UTC093012201  
Trans Name: ECDC ENVIRONMENTAL  
TSDF Alt EPA ID: Not reported  
TSDF Alt Name: Not reported  
Waste Code: 611  
RCRA Code: Not reported  
Meth Code: H132  
Quantity Tons: 22  
Waste Quantity: 22  
Quantity Unit: T  
Additional Code 1: Not reported  
Additional Code 2: Not reported  
Additional Code 3: Not reported  
Additional Code 4: Not reported  
Additional Code 5: Not reported

Year: 2013  
Shipment Date: 20130601  
Creation Date: 7/28/2013 22:15:09  
Receipt Date: 20130608  
Manifest ID: 005774391FLE  
Gen EPA ID: CAC002729053  
Trans EPA ID: CAR000215152  
Trans Name: LEE G & COMPANY INC  
Trans 2 EPA ID: NED001792910  
Trans 2 Name: UNION PACIFIC LINES CO  
TSDF EPA ID: UTC093012201  
Trans Name: ECDC ENVIRONMENTAL  
TSDF Alt EPA ID: Not reported  
TSDF Alt Name: Not reported  
Waste Code: 611  
RCRA Code: Not reported  
Meth Code: H132  
Quantity Tons: 22  
Waste Quantity: 22  
Quantity Unit: T  
Additional Code 1: Not reported  
Additional Code 2: Not reported  
Additional Code 3: Not reported  
Additional Code 4: Not reported  
Additional Code 5: Not reported

Year: 2013  
Shipment Date: 20130601  
Creation Date: 7/28/2013 22:15:09  
Receipt Date: 20130608  
Manifest ID: 005774392FLE  
Gen EPA ID: CAC002729053  
Trans EPA ID: CAR000216630  
Trans Name: MAG TRUCKING INC  
Trans 2 EPA ID: NED001792910  
Trans 2 Name: UNION PACIFIC LINES CO

Map ID  
Direction  
Distance  
Elevation

MAP FINDINGS

Site

Database(s)

EDR ID Number  
EPA ID Number

**HAROLD HOHBACH (Continued)**

**S117291270**

TSDF EPA ID: UTC093012201  
Trans Name: ECDC ENVIRONMENTAL  
TSDF Alt EPA ID: Not reported  
TSDF Alt Name: Not reported  
Waste Code: 611  
RCRA Code: Not reported  
Meth Code: H132  
Quantity Tons: 22  
Waste Quantity: 22  
Quantity Unit: T  
Additional Code 1: Not reported  
Additional Code 2: Not reported  
Additional Code 3: Not reported  
Additional Code 4: Not reported  
Additional Code 5: Not reported

Year: 2013  
Shipment Date: 20130601  
Creation Date: 7/28/2013 22:15:09  
Receipt Date: 20130608  
Manifest ID: 005774393FLE  
Gen EPA ID: CAC002729053  
Trans EPA ID: CAR000171769  
Trans Name: MCD TRUCKING  
Trans 2 EPA ID: NED001792910  
Trans 2 Name: UNION PACIFIC LINES CO  
TSDF EPA ID: UTC093012201  
Trans Name: ECDC ENVIRONMENTAL  
TSDF Alt EPA ID: Not reported  
TSDF Alt Name: Not reported  
Waste Code: 611  
RCRA Code: Not reported  
Meth Code: H132  
Quantity Tons: 22  
Waste Quantity: 22  
Quantity Unit: T  
Additional Code 1: Not reported  
Additional Code 2: Not reported  
Additional Code 3: Not reported  
Additional Code 4: Not reported  
Additional Code 5: Not reported

Year: 2013  
Shipment Date: 20130601  
Creation Date: 7/28/2013 22:15:09  
Receipt Date: 20130608  
Manifest ID: 005774394FLE  
Gen EPA ID: CAC002729053  
Trans EPA ID: CAR000126805  
Trans Name: BIG M TRG  
Trans 2 EPA ID: NED001792910  
Trans 2 Name: UNION PACIFIC LINES CO  
TSDF EPA ID: UTC093012201  
Trans Name: ECDC ENVIRONMENTAL  
TSDF Alt EPA ID: Not reported  
TSDF Alt Name: Not reported  
Waste Code: 611

Map ID  
Direction  
Distance  
Elevation

MAP FINDINGS

Site

Database(s)

EDR ID Number  
EPA ID Number

**HAROLD HOHBACH (Continued)**

**S117291270**

RCRA Code:	Not reported
Meth Code:	H132
Quantity Tons:	22
Waste Quantity:	22
Quantity Unit:	T
Additional Code 1:	Not reported
Additional Code 2:	Not reported
Additional Code 3:	Not reported
Additional Code 4:	Not reported
Additional Code 5:	Not reported
Year:	2013
Shipment Date:	20130601
Creation Date:	7/28/2013 22:15:09
Receipt Date:	20130608
Manifest ID:	005774395FLE
Gen EPA ID:	CAC002729053
Trans EPA ID:	CAR000184788
Trans Name:	18 TKG
Trans 2 EPA ID:	NED001792910
Trans 2 Name:	UNION PACIFIC LINES CO
TSDf EPA ID:	UTC093012201
Trans Name:	ECDC ENVIRONMENTAL
TSDf Alt EPA ID:	Not reported
TSDf Alt Name:	Not reported
Waste Code:	611
RCRA Code:	Not reported
Meth Code:	H132
Quantity Tons:	22
Waste Quantity:	22
Quantity Unit:	T
Additional Code 1:	Not reported
Additional Code 2:	Not reported
Additional Code 3:	Not reported
Additional Code 4:	Not reported
Additional Code 5:	Not reported
Year:	2013
Shipment Date:	20130601
Creation Date:	7/28/2013 22:15:09
Receipt Date:	20130608
Manifest ID:	005774396FLE
Gen EPA ID:	CAC002729053
Trans EPA ID:	CAR000220178
Trans Name:	J SAMUEL TRUCKING
Trans 2 EPA ID:	NED001792910
Trans 2 Name:	UNION PACIFIC LINES CO
TSDf EPA ID:	UTC093012201
Trans Name:	ECDC ENVIRONMENTAL
TSDf Alt EPA ID:	Not reported
TSDf Alt Name:	Not reported
Waste Code:	611
RCRA Code:	Not reported
Meth Code:	H132
Quantity Tons:	22
Waste Quantity:	22
Quantity Unit:	T

Map ID  
Direction  
Distance  
Elevation

MAP FINDINGS

Site

Database(s)

EDR ID Number  
EPA ID Number

**HAROLD HOHBACH (Continued)**

**S117291270**

Additional Code 1:	Not reported
Additional Code 2:	Not reported
Additional Code 3:	Not reported
Additional Code 4:	Not reported
Additional Code 5:	Not reported
Year:	2013
Shipment Date:	20130601
Creation Date:	7/28/2013 22:15:09
Receipt Date:	20130608
Manifest ID:	005774398FLE
Gen EPA ID:	CAC002729053
Trans EPA ID:	CAR000216630
Trans Name:	MAG
Trans 2 EPA ID:	NED001792910
Trans 2 Name:	UNION PACIFIC LINES CO
TSDf EPA ID:	UTC093012201
Trans Name:	ECDC ENVIRONMENTAL
TSDf Alt EPA ID:	Not reported
TSDf Alt Name:	Not reported
Waste Code:	611
RCRA Code:	Not reported
Meth Code:	H132
Quantity Tons:	22
Waste Quantity:	22
Quantity Unit:	T
Additional Code 1:	Not reported
Additional Code 2:	Not reported
Additional Code 3:	Not reported
Additional Code 4:	Not reported
Additional Code 5:	Not reported
Year:	2013
Shipment Date:	20130601
Creation Date:	8/11/2013 22:15:06
Receipt Date:	20130616
Manifest ID:	005774399FLE
Gen EPA ID:	CAC002729053
Trans EPA ID:	Not reported
Trans Name:	Not reported
Trans 2 EPA ID:	NED001792910
Trans 2 Name:	UNION PACIFIC LINES CO
TSDf EPA ID:	UTC093012201
Trans Name:	ECDC ENVIRONMENTAL
TSDf Alt EPA ID:	Not reported
TSDf Alt Name:	Not reported
Waste Code:	611
RCRA Code:	Not reported
Meth Code:	H132
Quantity Tons:	22
Waste Quantity:	22
Quantity Unit:	T
Additional Code 1:	Not reported
Additional Code 2:	Not reported
Additional Code 3:	Not reported
Additional Code 4:	Not reported
Additional Code 5:	Not reported



Map ID  
Direction  
Distance  
Elevation

MAP FINDINGS

Site

Database(s)

EDR ID Number  
EPA ID Number

**HAROLD HOHBACH (Continued)**

**S117291270**

Year: 2013  
Shipment Date: 20130601  
Creation Date: 8/11/2013 22:15:06  
Receipt Date: 20130616  
Manifest ID: 005774400FLE  
Gen EPA ID: CAC002729053  
Trans EPA ID: Not reported  
Trans Name: Not reported  
Trans 2 EPA ID: NED001792910  
Trans 2 Name: UNION PACIFIC LINES CO  
TSDf EPA ID: UTC093012201  
Trans Name: ECDC ENVIRONMENTAL  
TSDf Alt EPA ID: Not reported  
TSDf Alt Name: Not reported  
Waste Code: 611  
RCRA Code: Not reported  
Meth Code: H132  
Quantity Tons: 22  
Waste Quantity: 22  
Quantity Unit: T  
Additional Code 1: Not reported  
Additional Code 2: Not reported  
Additional Code 3: Not reported  
Additional Code 4: Not reported  
Additional Code 5: Not reported

Year: 2013  
Shipment Date: 20130601  
Creation Date: 7/28/2013 22:15:09  
Receipt Date: 20130608  
Manifest ID: 005774401FLE  
Gen EPA ID: CAC002729053  
Trans EPA ID: CAR000168799  
Trans Name: SANTA FE TRUCKING  
Trans 2 EPA ID: NED001792910  
Trans 2 Name: UNION PACIFIC LINES CO  
TSDf EPA ID: UTC093012201  
Trans Name: ECDC ENVIRONMENTAL  
TSDf Alt EPA ID: Not reported  
TSDf Alt Name: Not reported  
Waste Code: 611  
RCRA Code: Not reported  
Meth Code: H132  
Quantity Tons: 22  
Waste Quantity: 22  
Quantity Unit: T  
Additional Code 1: Not reported  
Additional Code 2: Not reported  
Additional Code 3: Not reported  
Additional Code 4: Not reported  
Additional Code 5: Not reported

Year: 2013  
Shipment Date: 20130601  
Creation Date: 7/28/2013 22:15:09  
Receipt Date: 20130608  
Manifest ID: 005774402FLE

Map ID  
Direction  
Distance  
Elevation

MAP FINDINGS

Site

Database(s)

EDR ID Number  
EPA ID Number

**HAROLD HOHBACH (Continued)**

**S117291270**

Gen EPA ID: CAC002729053  
Trans EPA ID: CAR000175828  
Trans Name: SANCHEZ TRANSPORT INC  
Trans 2 EPA ID: NED001792910  
Trans 2 Name: UNION PACIFIC LINES CO  
TSDF EPA ID: UTC093012201  
Trans Name: ECDC ENVIRONMENTAL  
TSDF Alt EPA ID: Not reported  
TSDF Alt Name: Not reported  
Waste Code: 611  
RCRA Code: Not reported  
Meth Code: H132  
Quantity Tons: 22  
Waste Quantity: 22  
Quantity Unit: T  
Additional Code 1: Not reported  
Additional Code 2: Not reported  
Additional Code 3: Not reported  
Additional Code 4: Not reported  
Additional Code 5: Not reported

Year: 2013  
Shipment Date: 20130601  
Creation Date: 8/11/2013 22:15:06  
Receipt Date: 20130616  
Manifest ID: 005774403FLE  
Gen EPA ID: CAC002729053  
Trans EPA ID: CAR000168799  
Trans Name: SANTA FE TRUCKING  
Trans 2 EPA ID: NED001792910  
Trans 2 Name: UNION PACIFIC LINES CO  
TSDF EPA ID: UTC093012201  
Trans Name: ECDC ENVIRONMENTAL  
TSDF Alt EPA ID: Not reported  
TSDF Alt Name: Not reported  
Waste Code: 611  
RCRA Code: Not reported  
Meth Code: H132  
Quantity Tons: 22  
Waste Quantity: 22  
Quantity Unit: T  
Additional Code 1: Not reported  
Additional Code 2: Not reported  
Additional Code 3: Not reported  
Additional Code 4: Not reported  
Additional Code 5: Not reported

Year: 2013  
Shipment Date: 20130601  
Creation Date: 7/28/2013 22:15:09  
Receipt Date: 20130608  
Manifest ID: 005774404FLE  
Gen EPA ID: CAC002729053  
Trans EPA ID: CAR000224568  
Trans Name: BRADLEY TANKS INC  
Trans 2 EPA ID: NED001792910  
Trans 2 Name: UNION PACIFIC LINES CO

Map ID  
Direction  
Distance  
Elevation

MAP FINDINGS

Site

Database(s)

EDR ID Number  
EPA ID Number

**HAROLD HOHBACH (Continued)**

**S117291270**

TSDF EPA ID: UTC093012201  
Trans Name: ECDC ENVIRONMENTAL  
TSDF Alt EPA ID: Not reported  
TSDF Alt Name: Not reported  
Waste Code: 611  
RCRA Code: Not reported  
Meth Code: H132  
Quantity Tons: 22  
Waste Quantity: 22  
Quantity Unit: T  
Additional Code 1: Not reported  
Additional Code 2: Not reported  
Additional Code 3: Not reported  
Additional Code 4: Not reported  
Additional Code 5: Not reported

Year: 2013  
Shipment Date: 20130601  
Creation Date: 7/28/2013 22:15:09  
Receipt Date: 20130608  
Manifest ID: 005774405FLE  
Gen EPA ID: CAC002729053  
Trans EPA ID: Not reported  
Trans Name: Not reported  
Trans 2 EPA ID: NED001792910  
Trans 2 Name: UNION PACIFIC LINES CO  
TSDF EPA ID: UTC093012201  
Trans Name: ECDC ENVIRONMENTAL  
TSDF Alt EPA ID: Not reported  
TSDF Alt Name: Not reported  
Waste Code: 611  
RCRA Code: Not reported  
Meth Code: H132  
Quantity Tons: 22  
Waste Quantity: 22  
Quantity Unit: T  
Additional Code 1: Not reported  
Additional Code 2: Not reported  
Additional Code 3: Not reported  
Additional Code 4: Not reported  
Additional Code 5: Not reported

Year: 2013  
Shipment Date: 20130601  
Creation Date: 7/28/2013 22:15:09  
Receipt Date: 20130608  
Manifest ID: 005774406FLE  
Gen EPA ID: CAC002729053  
Trans EPA ID: Not reported  
Trans Name: Not reported  
Trans 2 EPA ID: NED001792910  
Trans 2 Name: UNION PACIFIC LINES CO  
TSDF EPA ID: UTC093012201  
Trans Name: ECDC ENVIRONMENTAL  
TSDF Alt EPA ID: Not reported  
TSDF Alt Name: Not reported  
Waste Code: 611

Map ID  
Direction  
Distance  
Elevation

MAP FINDINGS

Site

Database(s)

EDR ID Number  
EPA ID Number

**HAROLD HOHBACH (Continued)**

**S117291270**

RCRA Code: Not reported  
Meth Code: H132  
Quantity Tons: 22  
Waste Quantity: 22  
Quantity Unit: T  
Additional Code 1: Not reported  
Additional Code 2: Not reported  
Additional Code 3: Not reported  
Additional Code 4: Not reported  
Additional Code 5: Not reported

Year: 2013  
Shipment Date: 20130601  
Creation Date: 7/28/2013 22:15:09  
Receipt Date: 20130608  
Manifest ID: 005774407FLE  
Gen EPA ID: CAC002729053  
Trans EPA ID: CAR000220178  
Trans Name: J SAMUEL TRUCKING  
Trans 2 EPA ID: NED001792910  
Trans 2 Name: UNION PACIFIC LINES CO  
TSDf EPA ID: UTC093012201  
Trans Name: ECDC ENVIRONMENTAL  
TSDf Alt EPA ID: Not reported  
TSDf Alt Name: Not reported  
Waste Code: 611  
RCRA Code: Not reported  
Meth Code: H132  
Quantity Tons: 22  
Waste Quantity: 22  
Quantity Unit: T  
Additional Code 1: Not reported  
Additional Code 2: Not reported  
Additional Code 3: Not reported  
Additional Code 4: Not reported  
Additional Code 5: Not reported

Year: 2013  
Shipment Date: 20130601  
Creation Date: 7/28/2013 22:15:09  
Receipt Date: 20130608  
Manifest ID: 005774408FLE  
Gen EPA ID: CAC002729053  
Trans EPA ID: CAR000175828  
Trans Name: SANCHEZ TRANSPORT INC  
Trans 2 EPA ID: NED001792910  
Trans 2 Name: UNION PACIFIC LINES CO  
TSDf EPA ID: UTC093012201  
Trans Name: ECDC ENVIRONMENTAL  
TSDf Alt EPA ID: Not reported  
TSDf Alt Name: Not reported  
Waste Code: 611  
RCRA Code: Not reported  
Meth Code: H132  
Quantity Tons: 22  
Waste Quantity: 22  
Quantity Unit: T

Map ID  
Direction  
Distance  
Elevation

MAP FINDINGS

Site

Database(s)

EDR ID Number  
EPA ID Number

**HAROLD HOHBACH (Continued)**

**S117291270**

Additional Code 1: Not reported  
Additional Code 2: Not reported  
Additional Code 3: Not reported  
Additional Code 4: Not reported  
Additional Code 5: Not reported

Year: 2013  
Shipment Date: 20130601  
Creation Date: 7/28/2013 22:15:09  
Receipt Date: 20130608  
Manifest ID: 005774409FLE  
Gen EPA ID: CAC002729053  
Trans EPA ID: CAR000184788  
Trans Name: 18 TRUCKING  
Trans 2 EPA ID: NED001792910  
Trans 2 Name: UNION PACIFIC LINES CO  
TSDf EPA ID: UTC093012201  
Trans Name: ECDC ENVIRONMENTAL  
TSDf Alt EPA ID: Not reported  
TSDf Alt Name: Not reported  
Waste Code: 611  
RCRA Code: Not reported  
Meth Code: H132  
Quantity Tons: 22  
Waste Quantity: 22  
Quantity Unit: T  
Additional Code 1: Not reported  
Additional Code 2: Not reported  
Additional Code 3: Not reported  
Additional Code 4: Not reported  
Additional Code 5: Not reported

Year: 2013  
Shipment Date: 20130601  
Creation Date: 7/28/2013 22:15:09  
Receipt Date: 20130608  
Manifest ID: 005774410FLE  
Gen EPA ID: CAC002729053  
Trans EPA ID: CAR000225409  
Trans Name: LCE TRANS INC  
Trans 2 EPA ID: NED001792910  
Trans 2 Name: UNION PACIFIC LINES CO  
TSDf EPA ID: UTC093012201  
Trans Name: ECDC ENVIRONMENTAL  
TSDf Alt EPA ID: Not reported  
TSDf Alt Name: Not reported  
Waste Code: 611  
RCRA Code: Not reported  
Meth Code: H132  
Quantity Tons: 22  
Waste Quantity: 22  
Quantity Unit: T  
Additional Code 1: Not reported  
Additional Code 2: Not reported  
Additional Code 3: Not reported  
Additional Code 4: Not reported  
Additional Code 5: Not reported

Map ID  
Direction  
Distance  
Elevation

MAP FINDINGS

Site

Database(s)

EDR ID Number  
EPA ID Number

**HAROLD HOHBACH (Continued)**

**S117291270**

Year: 2013  
Shipment Date: 20130601  
Creation Date: 7/28/2013 22:15:09  
Receipt Date: 20130608  
Manifest ID: 005774411FLE  
Gen EPA ID: CAC002729053  
Trans EPA ID: CAR000225250  
Trans Name: DONESSEDE TRANSPORTATION  
Trans 2 EPA ID: NED001792910  
Trans 2 Name: UNION PACIFIC LINES CO  
TSDf EPA ID: UTC093012201  
Trans Name: ECDC ENVIRONMENTAL  
TSDf Alt EPA ID: Not reported  
TSDf Alt Name: Not reported  
Waste Code: 611  
RCRA Code: Not reported  
Meth Code: H132  
Quantity Tons: 22  
Waste Quantity: 22  
Quantity Unit: T  
Additional Code 1: Not reported  
Additional Code 2: Not reported  
Additional Code 3: Not reported  
Additional Code 4: Not reported  
Additional Code 5: Not reported

Year: 2013  
Shipment Date: 20130601  
Creation Date: 7/28/2013 22:15:09  
Receipt Date: 20130608  
Manifest ID: 005774412FLE  
Gen EPA ID: CAC002729053  
Trans EPA ID: CAR000216630  
Trans Name: MAG TRUCKING INC  
Trans 2 EPA ID: NED001792910  
Trans 2 Name: UNION PACIFIC LINES CO  
TSDf EPA ID: UTC093012201  
Trans Name: ECDC ENVIRONMENTAL  
TSDf Alt EPA ID: Not reported  
TSDf Alt Name: Not reported  
Waste Code: 611  
RCRA Code: Not reported  
Meth Code: H132  
Quantity Tons: 22  
Waste Quantity: 22  
Quantity Unit: T  
Additional Code 1: Not reported  
Additional Code 2: Not reported  
Additional Code 3: Not reported  
Additional Code 4: Not reported  
Additional Code 5: Not reported

Year: 2013  
Shipment Date: 20130601  
Creation Date: 7/28/2013 22:15:09  
Receipt Date: 20130608  
Manifest ID: 005774413FLE

Map ID  
Direction  
Distance  
Elevation

MAP FINDINGS

Site

Database(s)

EDR ID Number  
EPA ID Number

**HAROLD HOHBACH (Continued)**

**S117291270**

Gen EPA ID: CAC002729053  
Trans EPA ID: CAR000215152  
Trans Name: LEE G & COMPANY INC  
Trans 2 EPA ID: NED001792910  
Trans 2 Name: UNION PACIFIC LINES CO  
TSDF EPA ID: UTC093012201  
Trans Name: ECDC ENVIRONMENTAL  
TSDF Alt EPA ID: Not reported  
TSDF Alt Name: Not reported  
Waste Code: 611  
RCRA Code: Not reported  
Meth Code: H132  
Quantity Tons: 22  
Waste Quantity: 22  
Quantity Unit: T  
Additional Code 1: Not reported  
Additional Code 2: Not reported  
Additional Code 3: Not reported  
Additional Code 4: Not reported  
Additional Code 5: Not reported

Year: 2013  
Shipment Date: 20130601  
Creation Date: 8/11/2013 22:15:06  
Receipt Date: 20130616  
Manifest ID: 005774414FLE  
Gen EPA ID: CAC002729053  
Trans EPA ID: CAR000171769  
Trans Name: MCD TRUCKING  
Trans 2 EPA ID: NED001792910  
Trans 2 Name: UNION PACIFIC LINES CO  
TSDF EPA ID: UTC093012201  
Trans Name: ECDC ENVIRONMENTAL  
TSDF Alt EPA ID: Not reported  
TSDF Alt Name: Not reported  
Waste Code: 611  
RCRA Code: Not reported  
Meth Code: H132  
Quantity Tons: 22  
Waste Quantity: 22  
Quantity Unit: T  
Additional Code 1: Not reported  
Additional Code 2: Not reported  
Additional Code 3: Not reported  
Additional Code 4: Not reported  
Additional Code 5: Not reported

Year: 2013  
Shipment Date: 20130601  
Creation Date: 8/11/2013 22:15:06  
Receipt Date: 20130616  
Manifest ID: 005774415FLE  
Gen EPA ID: CAC002729053  
Trans EPA ID: CAR000171769  
Trans Name: MCD TRUCKING  
Trans 2 EPA ID: NED001792910  
Trans 2 Name: UNION PACIFIC LINES CO

Map ID  
Direction  
Distance  
Elevation

MAP FINDINGS

Site

Database(s)

EDR ID Number  
EPA ID Number

**HAROLD HOHBACH (Continued)**

**S117291270**

TSDF EPA ID:	UTC093012201
Trans Name:	ECDC ENVIRONMENTAL
TSDF Alt EPA ID:	Not reported
TSDF Alt Name:	Not reported
Waste Code:	611
RCRA Code:	Not reported
Meth Code:	H132
Quantity Tons:	22
Waste Quantity:	22
Quantity Unit:	T
Additional Code 1:	Not reported
Additional Code 2:	Not reported
Additional Code 3:	Not reported
Additional Code 4:	Not reported
Additional Code 5:	Not reported
Year:	2013
Shipment Date:	20130601
Creation Date:	7/28/2013 22:15:09
Receipt Date:	20130608
Manifest ID:	005774416FLE
Gen EPA ID:	CAC002729053
Trans EPA ID:	CAR000126805
Trans Name:	BIG M TRG
Trans 2 EPA ID:	NED001792910
Trans 2 Name:	UNION PACIFIC LINES CO
TSDF EPA ID:	UTC093012201
Trans Name:	ECDC ENVIRONMENTAL
TSDF Alt EPA ID:	Not reported
TSDF Alt Name:	Not reported
Waste Code:	611
RCRA Code:	Not reported
Meth Code:	H132
Quantity Tons:	22
Waste Quantity:	22
Quantity Unit:	T
Additional Code 1:	Not reported
Additional Code 2:	Not reported
Additional Code 3:	Not reported
Additional Code 4:	Not reported
Additional Code 5:	Not reported
Year:	2013
Shipment Date:	20130601
Creation Date:	7/28/2013 22:15:09
Receipt Date:	20130608
Manifest ID:	005774417FLE
Gen EPA ID:	CAC002729053
Trans EPA ID:	CAR000216630
Trans Name:	MAG
Trans 2 EPA ID:	NED001792910
Trans 2 Name:	UNION PACIFIC LINES CO
TSDF EPA ID:	UTC093012201
Trans Name:	ECDC ENVIRONMENTAL
TSDF Alt EPA ID:	Not reported
TSDF Alt Name:	Not reported
Waste Code:	611



Map ID  
Direction  
Distance  
Elevation

MAP FINDINGS

Site

Database(s)

EDR ID Number  
EPA ID Number

**HAROLD HOHBACH (Continued)**

**S117291270**

RCRA Code:	Not reported
Meth Code:	H132
Quantity Tons:	22
Waste Quantity:	22
Quantity Unit:	T
Additional Code 1:	Not reported
Additional Code 2:	Not reported
Additional Code 3:	Not reported
Additional Code 4:	Not reported
Additional Code 5:	Not reported
Year:	2013
Shipment Date:	20130601
Creation Date:	7/28/2013 22:15:09
Receipt Date:	20130608
Manifest ID:	005774418FLE
Gen EPA ID:	CAC002729053
Trans EPA ID:	CAR000215152
Trans Name:	LEE G & CO INC
Trans 2 EPA ID:	NED001792910
Trans 2 Name:	UNION PACIFIC LINES CO
TSDF EPA ID:	UTC093012201
Trans Name:	ECDC ENVIRONMENTAL
TSDF Alt EPA ID:	Not reported
TSDF Alt Name:	Not reported
Waste Code:	611
RCRA Code:	Not reported
Meth Code:	H132
Quantity Tons:	22
Waste Quantity:	22
Quantity Unit:	T
Additional Code 1:	Not reported
Additional Code 2:	Not reported
Additional Code 3:	Not reported
Additional Code 4:	Not reported
Additional Code 5:	Not reported
Year:	2013
Shipment Date:	20130601
Creation Date:	7/28/2013 22:15:09
Receipt Date:	20130608
Manifest ID:	005774419FLE
Gen EPA ID:	CAC002729053
Trans EPA ID:	CAR000215152
Trans Name:	LEEG & COMPANY INC
Trans 2 EPA ID:	NED001792910
Trans 2 Name:	UNION PACIFIC LINES CO
TSDF EPA ID:	UTC093012201
Trans Name:	ECDC ENVIRONMENTAL
TSDF Alt EPA ID:	Not reported
TSDF Alt Name:	Not reported
Waste Code:	611
RCRA Code:	Not reported
Meth Code:	H132
Quantity Tons:	22
Waste Quantity:	22
Quantity Unit:	T

Map ID  
Direction  
Distance  
Elevation

MAP FINDINGS

Site

Database(s)

EDR ID Number  
EPA ID Number

**HAROLD HOHBACH (Continued)**

**S117291270**

Additional Code 1: Not reported  
Additional Code 2: Not reported  
Additional Code 3: Not reported  
Additional Code 4: Not reported  
Additional Code 5: Not reported

Year: 2013  
Shipment Date: 20130601  
Creation Date: 7/28/2013 22:15:09  
Receipt Date: 20130608  
Manifest ID: 005774420FLE  
Gen EPA ID: CAC002729053  
Trans EPA ID: CAR000225409  
Trans Name: LCE TRANS INC  
Trans 2 EPA ID: NED001792910  
Trans 2 Name: UNION PACIFIC LINES CO  
TSDf EPA ID: UTC093012201  
Trans Name: ECDC ENVIRONMENTAL  
TSDf Alt EPA ID: Not reported  
TSDf Alt Name: Not reported  
Waste Code: 611  
RCRA Code: Not reported  
Meth Code: H132  
Quantity Tons: 22  
Waste Quantity: 22  
Quantity Unit: T  
Additional Code 1: Not reported  
Additional Code 2: Not reported  
Additional Code 3: Not reported  
Additional Code 4: Not reported  
Additional Code 5: Not reported

Year: 2013  
Shipment Date: 20130610  
Creation Date: 8/11/2013 22:15:06  
Receipt Date: 20130616  
Manifest ID: 005774422FLE  
Gen EPA ID: CAC002729053  
Trans EPA ID: CAR000215152  
Trans Name: LEE G & COMPANY INC  
Trans 2 EPA ID: NED001792910  
Trans 2 Name: UNION PACIFIC LINES CO  
TSDf EPA ID: UTC093012201  
Trans Name: ECDC ENVIRONMENTAL  
TSDf Alt EPA ID: Not reported  
TSDf Alt Name: Not reported  
Waste Code: 611  
RCRA Code: Not reported  
Meth Code: H132  
Quantity Tons: 22  
Waste Quantity: 22  
Quantity Unit: T  
Additional Code 1: Not reported  
Additional Code 2: Not reported  
Additional Code 3: Not reported  
Additional Code 4: Not reported  
Additional Code 5: Not reported

Map ID  
Direction  
Distance  
Elevation

MAP FINDINGS

Site

Database(s)

EDR ID Number  
EPA ID Number

**HAROLD HOHBACH (Continued)**

**S117291270**

Year:	2013
Shipment Date:	20130601
Creation Date:	7/27/2013 22:15:06
Receipt Date:	20130608
Manifest ID:	005774423FLE
Gen EPA ID:	CAC002729053
Trans EPA ID:	CAR000215152
Trans Name:	LEE G & COMPANY INC
Trans 2 EPA ID:	NED001792910
Trans 2 Name:	UNION PACIFIC LINES CO
TSDf EPA ID:	UTC093012201
Trans Name:	ECDC ENVIRONMENTAL
TSDf Alt EPA ID:	Not reported
TSDf Alt Name:	Not reported
Waste Code:	611
RCRA Code:	Not reported
Meth Code:	H132
Quantity Tons:	22
Waste Quantity:	22
Quantity Unit:	T
Additional Code 1:	Not reported
Additional Code 2:	Not reported
Additional Code 3:	Not reported
Additional Code 4:	Not reported
Additional Code 5:	Not reported
Year:	2013
Shipment Date:	20130601
Creation Date:	7/28/2013 22:15:09
Receipt Date:	20130608
Manifest ID:	005774424FLE
Gen EPA ID:	CAC002729053
Trans EPA ID:	CAR000225250
Trans Name:	DONESSDE TRANSPORTATION
Trans 2 EPA ID:	NED001792910
Trans 2 Name:	UNION PACIFIC LINES CO
TSDf EPA ID:	UTC093012201
Trans Name:	ECDC ENVIRONMENTAL
TSDf Alt EPA ID:	Not reported
TSDf Alt Name:	Not reported
Waste Code:	611
RCRA Code:	Not reported
Meth Code:	H132
Quantity Tons:	22
Waste Quantity:	22
Quantity Unit:	T
Additional Code 1:	Not reported
Additional Code 2:	Not reported
Additional Code 3:	Not reported
Additional Code 4:	Not reported
Additional Code 5:	Not reported
Year:	2013
Shipment Date:	20130601
Creation Date:	8/11/2013 22:15:06
Receipt Date:	20130616
Manifest ID:	005774425FLE

Map ID  
Direction  
Distance  
Elevation

MAP FINDINGS

Site

Database(s)

EDR ID Number  
EPA ID Number

**HAROLD HOHBACH (Continued)**

**S117291270**

Gen EPA ID: CAC002729053  
Trans EPA ID: CAR000171769  
Trans Name: MCD TRUCKING  
Trans 2 EPA ID: NED001792910  
Trans 2 Name: UNION PACIFIC LINES CO  
TSDF EPA ID: UTC093012201  
Trans Name: ECDC ENVIRONMENTAL  
TSDF Alt EPA ID: Not reported  
TSDF Alt Name: Not reported  
Waste Code: 611  
RCRA Code: Not reported  
Meth Code: H132  
Quantity Tons: 22  
Waste Quantity: 22  
Quantity Unit: T  
Additional Code 1: Not reported  
Additional Code 2: Not reported  
Additional Code 3: Not reported  
Additional Code 4: Not reported  
Additional Code 5: Not reported

Year: 2013  
Shipment Date: 20130601  
Creation Date: 7/28/2013 22:15:09  
Receipt Date: 20130608  
Manifest ID: 005774426FLE  
Gen EPA ID: CAC002729053  
Trans EPA ID: CAR00215152  
Trans Name: LEE G & COMPANY INC  
Trans 2 EPA ID: NED001792910  
Trans 2 Name: UNION PACIFIC LINES CO  
TSDF EPA ID: UTC093012201  
Trans Name: ECDC ENVIRONMENTAL  
TSDF Alt EPA ID: Not reported  
TSDF Alt Name: Not reported  
Waste Code: 611  
RCRA Code: Not reported  
Meth Code: H132  
Quantity Tons: 22  
Waste Quantity: 22  
Quantity Unit: T  
Additional Code 1: Not reported  
Additional Code 2: Not reported  
Additional Code 3: Not reported  
Additional Code 4: Not reported  
Additional Code 5: Not reported

Year: 2013  
Shipment Date: 20130605  
Creation Date: 8/11/2013 22:15:06  
Receipt Date: 20130616  
Manifest ID: 005774427FLE  
Gen EPA ID: CAC002729053  
Trans EPA ID: CAR000225409  
Trans Name: LCE TRANS INC  
Trans 2 EPA ID: NED001792910  
Trans 2 Name: UNION PACIFIC LINES CO

Map ID  
Direction  
Distance  
Elevation

MAP FINDINGS

Site

Database(s)

EDR ID Number  
EPA ID Number

**HAROLD HOHBACH (Continued)**

**S117291270**

TSDF EPA ID: UTC093012201  
Trans Name: ECDC ENVIRONMENTAL  
TSDF Alt EPA ID: Not reported  
TSDF Alt Name: Not reported  
Waste Code: 611  
RCRA Code: Not reported  
Meth Code: H132  
Quantity Tons: 22  
Waste Quantity: 22  
Quantity Unit: T  
Additional Code 1: Not reported  
Additional Code 2: Not reported  
Additional Code 3: Not reported  
Additional Code 4: Not reported  
Additional Code 5: Not reported

Year: 2013  
Shipment Date: 20130605  
Creation Date: 8/11/2013 22:15:06  
Receipt Date: 20130616  
Manifest ID: 005774428FLE  
Gen EPA ID: CAC002729053  
Trans EPA ID: CAR000215152  
Trans Name: LEEG & COMPANY INC  
Trans 2 EPA ID: NED001792910  
Trans 2 Name: UNION PACIFIC LINES CO  
TSDF EPA ID: UTC093012201  
Trans Name: ECDC ENVIRONMENTAL  
TSDF Alt EPA ID: Not reported  
TSDF Alt Name: Not reported  
Waste Code: 611  
RCRA Code: Not reported  
Meth Code: H132  
Quantity Tons: 22  
Waste Quantity: 22  
Quantity Unit: T  
Additional Code 1: Not reported  
Additional Code 2: Not reported  
Additional Code 3: Not reported  
Additional Code 4: Not reported  
Additional Code 5: Not reported

Year: 2013  
Shipment Date: 20130605  
Creation Date: 8/11/2013 22:15:06  
Receipt Date: 20130616  
Manifest ID: 005774429FLE  
Gen EPA ID: CAC002729053  
Trans EPA ID: CAR000216630  
Trans Name: MAG TRUCKING INC  
Trans 2 EPA ID: NED001792910  
Trans 2 Name: UNION PACIFIC LINES CO  
TSDF EPA ID: UTC093012201  
Trans Name: ECDC ENVIRONMENTAL  
TSDF Alt EPA ID: Not reported  
TSDF Alt Name: Not reported  
Waste Code: 611

Map ID  
Direction  
Distance  
Elevation

MAP FINDINGS

Site

Database(s)

EDR ID Number  
EPA ID Number

**HAROLD HOHBACH (Continued)**

**S117291270**

RCRA Code:	Not reported
Meth Code:	H132
Quantity Tons:	22
Waste Quantity:	22
Quantity Unit:	T
Additional Code 1:	Not reported
Additional Code 2:	Not reported
Additional Code 3:	Not reported
Additional Code 4:	Not reported
Additional Code 5:	Not reported
Year:	2013
Shipment Date:	20130605
Creation Date:	8/11/2013 22:15:06
Receipt Date:	20130616
Manifest ID:	005774430FLE
Gen EPA ID:	CAC002729053
Trans EPA ID:	CAR000215152
Trans Name:	LEE G & CO INC
Trans 2 EPA ID:	NED001792910
Trans 2 Name:	UNION PACIFIC LINES CO
TSDF EPA ID:	UTC093012201
Trans Name:	ECDC ENVIRONMENTAL
TSDF Alt EPA ID:	Not reported
TSDF Alt Name:	Not reported
Waste Code:	611
RCRA Code:	Not reported
Meth Code:	H132
Quantity Tons:	22
Waste Quantity:	22
Quantity Unit:	T
Additional Code 1:	Not reported
Additional Code 2:	Not reported
Additional Code 3:	Not reported
Additional Code 4:	Not reported
Additional Code 5:	Not reported
Year:	2013
Shipment Date:	20130605
Creation Date:	8/11/2013 22:15:06
Receipt Date:	20130616
Manifest ID:	005774431FLE
Gen EPA ID:	CAC002729053
Trans EPA ID:	CAR000120805
Trans Name:	BIG M TRG
Trans 2 EPA ID:	NED001792910
Trans 2 Name:	UNION PACIFIC LINES CO
TSDF EPA ID:	UTC093012201
Trans Name:	ECDC ENVIRONMENTAL
TSDF Alt EPA ID:	Not reported
TSDF Alt Name:	Not reported
Waste Code:	611
RCRA Code:	Not reported
Meth Code:	H132
Quantity Tons:	22
Waste Quantity:	22
Quantity Unit:	T

Map ID  
Direction  
Distance  
Elevation

MAP FINDINGS

Site

Database(s)

EDR ID Number  
EPA ID Number

**HAROLD HOHBACH (Continued)**

**S117291270**

Additional Code 1:	Not reported
Additional Code 2:	Not reported
Additional Code 3:	Not reported
Additional Code 4:	Not reported
Additional Code 5:	Not reported
Year:	2013
Shipment Date:	20130605
Creation Date:	8/11/2013 22:15:06
Receipt Date:	20130616
Manifest ID:	005774432FLE
Gen EPA ID:	CAC002729053
Trans EPA ID:	CAR000215152
Trans Name:	LEEG & COMPANY INC
Trans 2 EPA ID:	NED001792910
Trans 2 Name:	UNION PACIFIC LINES CO
TSDf EPA ID:	UTC093012201
Trans Name:	ECDC ENVIRONMENTAL
TSDf Alt EPA ID:	Not reported
TSDf Alt Name:	Not reported
Waste Code:	611
RCRA Code:	Not reported
Meth Code:	H132
Quantity Tons:	22
Waste Quantity:	22
Quantity Unit:	T
Additional Code 1:	Not reported
Additional Code 2:	Not reported
Additional Code 3:	Not reported
Additional Code 4:	Not reported
Additional Code 5:	Not reported
Year:	2013
Shipment Date:	20130605
Creation Date:	8/11/2013 22:15:06
Receipt Date:	20130616
Manifest ID:	005774433FLE
Gen EPA ID:	CAC002729053
Trans EPA ID:	CAR000215152
Trans Name:	LEE G & COMPANY INC
Trans 2 EPA ID:	NED001792910
Trans 2 Name:	UNION PACIFIC LINES CO
TSDf EPA ID:	UTC093012201
Trans Name:	ECDC ENVIRONMENTAL
TSDf Alt EPA ID:	Not reported
TSDf Alt Name:	Not reported
Waste Code:	611
RCRA Code:	Not reported
Meth Code:	H132
Quantity Tons:	22
Waste Quantity:	22
Quantity Unit:	T
Additional Code 1:	Not reported
Additional Code 2:	Not reported
Additional Code 3:	Not reported
Additional Code 4:	Not reported
Additional Code 5:	Not reported

Map ID  
Direction  
Distance  
Elevation

MAP FINDINGS

Site

Database(s)

EDR ID Number  
EPA ID Number

**HAROLD HOHBACH (Continued)**

**S117291270**

Year: 2013  
Shipment Date: 20130605  
Creation Date: 8/11/2013 22:15:06  
Receipt Date: 20130616  
Manifest ID: 005774434FLE  
Gen EPA ID: CAC002729053  
Trans EPA ID: CAR000225250  
Trans Name: DONESSEDE TRANSPORTATION  
Trans 2 EPA ID: NED001792910  
Trans 2 Name: UNION PACIFIC LINES CO  
TSDf EPA ID: UTC093012201  
Trans Name: ECDC ENVIRONMENTAL  
TSDf Alt EPA ID: Not reported  
TSDf Alt Name: Not reported  
Waste Code: 611  
RCRA Code: Not reported  
Meth Code: H132  
Quantity Tons: 22  
Waste Quantity: 22  
Quantity Unit: T  
Additional Code 1: Not reported  
Additional Code 2: Not reported  
Additional Code 3: Not reported  
Additional Code 4: Not reported  
Additional Code 5: Not reported

Year: 2013  
Shipment Date: 20130605  
Creation Date: 8/11/2013 22:15:06  
Receipt Date: 20130616  
Manifest ID: 005774435FLE  
Gen EPA ID: CAC002729053  
Trans EPA ID: CAR000216630  
Trans Name: MAG  
Trans 2 EPA ID: NED001792910  
Trans 2 Name: UNION PACIFIC LINES CO  
TSDf EPA ID: UTC093012201  
Trans Name: ECDC ENVIRONMENTAL  
TSDf Alt EPA ID: Not reported  
TSDf Alt Name: Not reported  
Waste Code: 611  
RCRA Code: Not reported  
Meth Code: H132  
Quantity Tons: 22  
Waste Quantity: 22  
Quantity Unit: T  
Additional Code 1: Not reported  
Additional Code 2: Not reported  
Additional Code 3: Not reported  
Additional Code 4: Not reported  
Additional Code 5: Not reported

Year: 2013  
Shipment Date: 20130605  
Creation Date: 8/11/2013 22:15:06  
Receipt Date: 20130616  
Manifest ID: 005774436FLE



Map ID  
Direction  
Distance  
Elevation

MAP FINDINGS

Site

Database(s)

EDR ID Number  
EPA ID Number

**HAROLD HOHBACH (Continued)**

**S117291270**

Gen EPA ID: CAC002729053  
Trans EPA ID: Not reported  
Trans Name: MILLAN TRUCKING  
Trans 2 EPA ID: NED001792910  
Trans 2 Name: UNION PACIFIC LINES CO  
TSDF EPA ID: UTC093012201  
Trans Name: ECDC ENVIRONMENTAL  
TSDF Alt EPA ID: Not reported  
TSDF Alt Name: Not reported  
Waste Code: 611  
RCRA Code: Not reported  
Meth Code: H132  
Quantity Tons: 22  
Waste Quantity: 22  
Quantity Unit: T  
Additional Code 1: Not reported  
Additional Code 2: Not reported  
Additional Code 3: Not reported  
Additional Code 4: Not reported  
Additional Code 5: Not reported

Year: 2013  
Shipment Date: 20130605  
Creation Date: 8/11/2013 22:15:06  
Receipt Date: 20130616  
Manifest ID: 005774437FLE  
Gen EPA ID: CAC002729053  
Trans EPA ID: CAR000210872  
Trans Name: MAG TRUCKING  
Trans 2 EPA ID: NED001792910  
Trans 2 Name: UNION PACIFIC LINES CO  
TSDF EPA ID: UTC093012201  
Trans Name: ECDC ENVIRONMENTAL  
TSDF Alt EPA ID: Not reported  
TSDF Alt Name: Not reported  
Waste Code: 611  
RCRA Code: Not reported  
Meth Code: H132  
Quantity Tons: 22  
Waste Quantity: 22  
Quantity Unit: T  
Additional Code 1: Not reported  
Additional Code 2: Not reported  
Additional Code 3: Not reported  
Additional Code 4: Not reported  
Additional Code 5: Not reported

Year: 2013  
Shipment Date: 20130605  
Creation Date: 8/11/2013 22:15:06  
Receipt Date: 20130616  
Manifest ID: 005774438FLE  
Gen EPA ID: CAC002729053  
Trans EPA ID: CAR000238881  
Trans Name: ISAAL'S TRUCKING  
Trans 2 EPA ID: NED001792910  
Trans 2 Name: UNION PACIFIC LINES CO

Map ID  
Direction  
Distance  
Elevation

MAP FINDINGS

Site

Database(s)

EDR ID Number  
EPA ID Number

**HAROLD HOHBACH (Continued)**

**S117291270**

TSDF EPA ID: UTC093012201  
Trans Name: ECDC ENVIRONMENTAL  
TSDF Alt EPA ID: Not reported  
TSDF Alt Name: Not reported  
Waste Code: 611  
RCRA Code: Not reported  
Meth Code: H132  
Quantity Tons: 22  
Waste Quantity: 22  
Quantity Unit: T  
Additional Code 1: Not reported  
Additional Code 2: Not reported  
Additional Code 3: Not reported  
Additional Code 4: Not reported  
Additional Code 5: Not reported

Year: 2013  
Shipment Date: 20130605  
Creation Date: 8/11/2013 22:15:06  
Receipt Date: 20130616  
Manifest ID: 005774439FLE  
Gen EPA ID: CAC002729053  
Trans EPA ID: CAR000171769  
Trans Name: MCD TRUCKING  
Trans 2 EPA ID: NED001792910  
Trans 2 Name: UNION PACIFIC LINES CO  
TSDF EPA ID: UTC093012201  
Trans Name: ECDC ENVIRONMENTAL  
TSDF Alt EPA ID: Not reported  
TSDF Alt Name: Not reported  
Waste Code: 611  
RCRA Code: Not reported  
Meth Code: H132  
Quantity Tons: 22  
Waste Quantity: 22  
Quantity Unit: T  
Additional Code 1: Not reported  
Additional Code 2: Not reported  
Additional Code 3: Not reported  
Additional Code 4: Not reported  
Additional Code 5: Not reported

Year: 2013  
Shipment Date: 20130605  
Creation Date: 8/11/2013 22:15:06  
Receipt Date: 20130616  
Manifest ID: 005774440FLE  
Gen EPA ID: CAC002729053  
Trans EPA ID: CAR000215152  
Trans Name: LEE G & COMPANY INC  
Trans 2 EPA ID: NED001792910  
Trans 2 Name: UNION PACIFIC LINES CO  
TSDF EPA ID: UTC093012201  
Trans Name: ECDC ENVIRONMENTAL  
TSDF Alt EPA ID: Not reported  
TSDF Alt Name: Not reported  
Waste Code: 611

Map ID  
Direction  
Distance  
Elevation

MAP FINDINGS

Site

Database(s)

EDR ID Number  
EPA ID Number

**HAROLD HOHBACH (Continued)**

**S117291270**

RCRA Code:	Not reported
Meth Code:	H132
Quantity Tons:	22
Waste Quantity:	22
Quantity Unit:	T
Additional Code 1:	Not reported
Additional Code 2:	Not reported
Additional Code 3:	Not reported
Additional Code 4:	Not reported
Additional Code 5:	Not reported
Year:	2013
Shipment Date:	20130605
Creation Date:	8/11/2013 22:15:06
Receipt Date:	20130616
Manifest ID:	005774441FLE
Gen EPA ID:	CAC002729053
Trans EPA ID:	CAR000215152
Trans Name:	LEE G & COMPANY INC
Trans 2 EPA ID:	NED001792910
Trans 2 Name:	UNION PACIFIC LINES CO
TSDf EPA ID:	UTC093012201
Trans Name:	ECDC ENVIRONMENTAL
TSDf Alt EPA ID:	Not reported
TSDf Alt Name:	Not reported
Waste Code:	611
RCRA Code:	Not reported
Meth Code:	H132
Quantity Tons:	22
Waste Quantity:	22
Quantity Unit:	T
Additional Code 1:	Not reported
Additional Code 2:	Not reported
Additional Code 3:	Not reported
Additional Code 4:	Not reported
Additional Code 5:	Not reported
Year:	2013
Shipment Date:	20130605
Creation Date:	8/11/2013 22:15:06
Receipt Date:	20130616
Manifest ID:	005774442FLE
Gen EPA ID:	CAC002729053
Trans EPA ID:	CAR000171769
Trans Name:	MCD TRUCKING
Trans 2 EPA ID:	NED001792910
Trans 2 Name:	UNION PACIFIC LINES CO
TSDf EPA ID:	UTC093012201
Trans Name:	ECDC ENVIRONMENTAL
TSDf Alt EPA ID:	Not reported
TSDf Alt Name:	Not reported
Waste Code:	611
RCRA Code:	Not reported
Meth Code:	H132
Quantity Tons:	22
Waste Quantity:	22
Quantity Unit:	T

Map ID  
Direction  
Distance  
Elevation

MAP FINDINGS

Site

Database(s)

EDR ID Number  
EPA ID Number

**HAROLD HOHBACH (Continued)**

**S117291270**

Additional Code 1: Not reported  
Additional Code 2: Not reported  
Additional Code 3: Not reported  
Additional Code 4: Not reported  
Additional Code 5: Not reported

Year: 2013  
Shipment Date: 20130605  
Creation Date: 8/11/2013 22:15:06  
Receipt Date: 20130616  
Manifest ID: 005774443FLE  
Gen EPA ID: CAC002729053  
Trans EPA ID: CAR000210872  
Trans Name: MELS TRUCKING  
Trans 2 EPA ID: NED001792910  
Trans 2 Name: UNION PACIFIC LINES CO  
TSDf EPA ID: UTC093012201  
Trans Name: ECDC ENVIRONMENTAL  
TSDf Alt EPA ID: Not reported  
TSDf Alt Name: Not reported  
Waste Code: 611  
RCRA Code: Not reported  
Meth Code: H132  
Quantity Tons: 22  
Waste Quantity: 22  
Quantity Unit: T  
Additional Code 1: Not reported  
Additional Code 2: Not reported  
Additional Code 3: Not reported  
Additional Code 4: Not reported  
Additional Code 5: Not reported

Year: 2013  
Shipment Date: 20130605  
Creation Date: 8/11/2013 22:15:06  
Receipt Date: 20130616  
Manifest ID: 005774444FLE  
Gen EPA ID: CAC002729053  
Trans EPA ID: CAR000225250  
Trans Name: DONESDE TRANSPORTATION  
Trans 2 EPA ID: NED001792910  
Trans 2 Name: UNION PACIFIC LINES CO  
TSDf EPA ID: UTC093012201  
Trans Name: ECDC ENVIRONMENTAL  
TSDf Alt EPA ID: Not reported  
TSDf Alt Name: Not reported  
Waste Code: 611  
RCRA Code: Not reported  
Meth Code: H132  
Quantity Tons: 22  
Waste Quantity: 22  
Quantity Unit: T  
Additional Code 1: Not reported  
Additional Code 2: Not reported  
Additional Code 3: Not reported  
Additional Code 4: Not reported  
Additional Code 5: Not reported

Map ID  
Direction  
Distance  
Elevation

MAP FINDINGS

Site

Database(s)

EDR ID Number  
EPA ID Number

**HAROLD HOHBACH (Continued)**

**S117291270**

Year: 2013  
Shipment Date: 20130605  
Creation Date: 8/11/2013 22:15:06  
Receipt Date: 20130616  
Manifest ID: 005774445FLE  
Gen EPA ID: CAC002729053  
Trans EPA ID: CAR000216630  
Trans Name: MAG  
Trans 2 EPA ID: NED001792910  
Trans 2 Name: UNION PACIFIC LINES CO  
TSDf EPA ID: UTC093012201  
Trans Name: ECDC ENVIRONMENTAL  
TSDf Alt EPA ID: Not reported  
TSDf Alt Name: Not reported  
Waste Code: 611  
RCRA Code: Not reported  
Meth Code: H132  
Quantity Tons: 22  
Waste Quantity: 22  
Quantity Unit: T  
Additional Code 1: Not reported  
Additional Code 2: Not reported  
Additional Code 3: Not reported  
Additional Code 4: Not reported  
Additional Code 5: Not reported

Year: 2013  
Shipment Date: 20130605  
Creation Date: 8/11/2013 22:15:06  
Receipt Date: 20130616  
Manifest ID: 005774446FLE  
Gen EPA ID: CAC002729053  
Trans EPA ID: CAR000238881  
Trans Name: ISAAL'S TRUCKING  
Trans 2 EPA ID: NED001792910  
Trans 2 Name: UNION PACIFIC LINES CO  
TSDf EPA ID: UTC093012201  
Trans Name: ECDC ENVIRONMENTAL  
TSDf Alt EPA ID: Not reported  
TSDf Alt Name: Not reported  
Waste Code: 611  
RCRA Code: Not reported  
Meth Code: H132  
Quantity Tons: 22  
Waste Quantity: 22  
Quantity Unit: T  
Additional Code 1: Not reported  
Additional Code 2: Not reported  
Additional Code 3: Not reported  
Additional Code 4: Not reported  
Additional Code 5: Not reported

Year: 2013  
Shipment Date: 20130605  
Creation Date: 8/11/2013 22:15:06  
Receipt Date: 20130616  
Manifest ID: 005774447FLE

Map ID  
Direction  
Distance  
Elevation

MAP FINDINGS

Site

Database(s)

EDR ID Number  
EPA ID Number

**HAROLD HOHBACH (Continued)**

**S117291270**

Gen EPA ID: CAC002729053  
Trans EPA ID: CAR000126805  
Trans Name: BIG M TRG  
Trans 2 EPA ID: NED001792910  
Trans 2 Name: UNION PACIFIC LINES CO  
TSDF EPA ID: UTC093012201  
Trans Name: ECDC ENVIRONMENTAL  
TSDF Alt EPA ID: Not reported  
TSDF Alt Name: Not reported  
Waste Code: 611  
RCRA Code: Not reported  
Meth Code: H132  
Quantity Tons: 22  
Waste Quantity: 22  
Quantity Unit: T  
Additional Code 1: Not reported  
Additional Code 2: Not reported  
Additional Code 3: Not reported  
Additional Code 4: Not reported  
Additional Code 5: Not reported

Year: 2013  
Shipment Date: 20130605  
Creation Date: 8/11/2013 22:15:06  
Receipt Date: 20130616  
Manifest ID: 005774448FLE  
Gen EPA ID: CAC002729053  
Trans EPA ID: CAR000215152  
Trans Name: LEEG & COMPANY INC  
Trans 2 EPA ID: NED001792910  
Trans 2 Name: UNION PACIFIC LINES CO  
TSDF EPA ID: UTC093012201  
Trans Name: ECDC ENVIRONMENTAL  
TSDF Alt EPA ID: Not reported  
TSDF Alt Name: Not reported  
Waste Code: 611  
RCRA Code: Not reported  
Meth Code: H132  
Quantity Tons: 22  
Waste Quantity: 22  
Quantity Unit: T  
Additional Code 1: Not reported  
Additional Code 2: Not reported  
Additional Code 3: Not reported  
Additional Code 4: Not reported  
Additional Code 5: Not reported

Year: 2013  
Shipment Date: 20130609  
Creation Date: 8/11/2013 22:15:06  
Receipt Date: 20130616  
Manifest ID: 005774449FLE  
Gen EPA ID: CAC002729053  
Trans EPA ID: CAR000171769  
Trans Name: MCD TRUCKING  
Trans 2 EPA ID: NED001792910  
Trans 2 Name: UNION PACIFIC LINES CO

Map ID  
Direction  
Distance  
Elevation

MAP FINDINGS

Site

Database(s)

EDR ID Number  
EPA ID Number

**HAROLD HOHBACH (Continued)**

**S117291270**

TSDF EPA ID: UTC093012201  
Trans Name: ECDC ENVIRONMENTAL  
TSDF Alt EPA ID: Not reported  
TSDF Alt Name: Not reported  
Waste Code: 611  
RCRA Code: Not reported  
Meth Code: H132  
Quantity Tons: 22  
Waste Quantity: 22  
Quantity Unit: T  
Additional Code 1: Not reported  
Additional Code 2: Not reported  
Additional Code 3: Not reported  
Additional Code 4: Not reported  
Additional Code 5: Not reported

Year: 2013  
Shipment Date: 20130605  
Creation Date: 8/11/2013 22:15:06  
Receipt Date: 20130616  
Manifest ID: 005774450FLE  
Gen EPA ID: CAC002729053  
Trans EPA ID: CAR000215152  
Trans Name: LEE G & COMPANY INC  
Trans 2 EPA ID: NED001792910  
Trans 2 Name: UNION PACIFIC LINES CO  
TSDF EPA ID: UTC093012201  
Trans Name: ECDC ENVIRONMENTAL  
TSDF Alt EPA ID: Not reported  
TSDF Alt Name: Not reported  
Waste Code: 611  
RCRA Code: Not reported  
Meth Code: H132  
Quantity Tons: 22  
Waste Quantity: 22  
Quantity Unit: T  
Additional Code 1: Not reported  
Additional Code 2: Not reported  
Additional Code 3: Not reported  
Additional Code 4: Not reported  
Additional Code 5: Not reported

Year: 2013  
Shipment Date: 20130605  
Creation Date: 8/11/2013 22:15:06  
Receipt Date: 20130616  
Manifest ID: 005774451FLE  
Gen EPA ID: CAC002729053  
Trans EPA ID: CAR000216630  
Trans Name: MAG TRUCKING INC  
Trans 2 EPA ID: NED001792910  
Trans 2 Name: UNION PACIFIC LINES CO  
TSDF EPA ID: UTC093012201  
Trans Name: ECDC ENVIRONMENTAL  
TSDF Alt EPA ID: Not reported  
TSDF Alt Name: Not reported  
Waste Code: 611

Map ID  
Direction  
Distance  
Elevation

MAP FINDINGS

Site

Database(s)

EDR ID Number  
EPA ID Number

**HAROLD HOHBACH (Continued)**

**S117291270**

RCRA Code:	Not reported
Meth Code:	H132
Quantity Tons:	22
Waste Quantity:	22
Quantity Unit:	T
Additional Code 1:	Not reported
Additional Code 2:	Not reported
Additional Code 3:	Not reported
Additional Code 4:	Not reported
Additional Code 5:	Not reported
Year:	2013
Shipment Date:	20130605
Creation Date:	8/11/2013 22:15:06
Receipt Date:	20130616
Manifest ID:	005774452FLE
Gen EPA ID:	CAC002729053
Trans EPA ID:	CAR000225409
Trans Name:	LCE TRANS INC
Trans 2 EPA ID:	NED001792910
Trans 2 Name:	UNION PACIFIC LINES CO
TSDF EPA ID:	UTC093012201
Trans Name:	ECDC ENVIRONMENTAL
TSDF Alt EPA ID:	Not reported
TSDF Alt Name:	Not reported
Waste Code:	611
RCRA Code:	Not reported
Meth Code:	H132
Quantity Tons:	22
Waste Quantity:	22
Quantity Unit:	T
Additional Code 1:	Not reported
Additional Code 2:	Not reported
Additional Code 3:	Not reported
Additional Code 4:	Not reported
Additional Code 5:	Not reported
Year:	2013
Shipment Date:	20130605
Creation Date:	8/11/2013 22:15:06
Receipt Date:	20130616
Manifest ID:	005774453FLE
Gen EPA ID:	CAC002729053
Trans EPA ID:	CAL000183322
Trans Name:	HARMON / GW
Trans 2 EPA ID:	NED001792910
Trans 2 Name:	UNION PACIFIC LINES CO
TSDF EPA ID:	UTC093012201
Trans Name:	ECDC ENVIRONMENTAL
TSDF Alt EPA ID:	Not reported
TSDF Alt Name:	Not reported
Waste Code:	611
RCRA Code:	Not reported
Meth Code:	H132
Quantity Tons:	22
Waste Quantity:	22
Quantity Unit:	T



Map ID  
Direction  
Distance  
Elevation

MAP FINDINGS

Site

Database(s)

EDR ID Number  
EPA ID Number

**HAROLD HOHBACH (Continued)**

**S117291270**

Additional Code 1:	Not reported
Additional Code 2:	Not reported
Additional Code 3:	Not reported
Additional Code 4:	Not reported
Additional Code 5:	Not reported
Year:	2013
Shipment Date:	20130605
Creation Date:	8/11/2013 22:15:06
Receipt Date:	20130616
Manifest ID:	005774454FLE
Gen EPA ID:	CAC002729053
Trans EPA ID:	CAR000171769
Trans Name:	MCD TRUCKING
Trans 2 EPA ID:	NED001792910
Trans 2 Name:	UNION PACIFIC LINES CO
TSDf EPA ID:	UTC093012201
Trans Name:	ECDC ENVIRONMENTAL
TSDf Alt EPA ID:	Not reported
TSDf Alt Name:	Not reported
Waste Code:	611
RCRA Code:	Not reported
Meth Code:	H132
Quantity Tons:	22
Waste Quantity:	22
Quantity Unit:	T
Additional Code 1:	Not reported
Additional Code 2:	Not reported
Additional Code 3:	Not reported
Additional Code 4:	Not reported
Additional Code 5:	Not reported
Year:	2013
Shipment Date:	20130605
Creation Date:	8/11/2013 22:15:06
Receipt Date:	20130616
Manifest ID:	005774455FLE
Gen EPA ID:	CAC002729053
Trans EPA ID:	CAL000183322
Trans Name:	Not reported
Trans 2 EPA ID:	NED001792910
Trans 2 Name:	UNION PACIFIC LINES CO
TSDf EPA ID:	UTC093012201
Trans Name:	ECDC ENVIRONMENTAL
TSDf Alt EPA ID:	Not reported
TSDf Alt Name:	Not reported
Waste Code:	611
RCRA Code:	Not reported
Meth Code:	H132
Quantity Tons:	22
Waste Quantity:	22
Quantity Unit:	T
Additional Code 1:	Not reported
Additional Code 2:	Not reported
Additional Code 3:	Not reported
Additional Code 4:	Not reported
Additional Code 5:	Not reported

Map ID  
Direction  
Distance  
Elevation

MAP FINDINGS

Site

Database(s)

EDR ID Number  
EPA ID Number

**HAROLD HOHBACH (Continued)**

**S117291270**

Year: 2013  
Shipment Date: 20130605  
Creation Date: 8/11/2013 22:15:06  
Receipt Date: 20130616  
Manifest ID: 005774456FLE  
Gen EPA ID: CAC002729053  
Trans EPA ID: CAR000216630  
Trans Name: MAG TRUCKING INC  
Trans 2 EPA ID: NED001792910  
Trans 2 Name: UNION PACIFIC LINES CO  
TSDF EPA ID: UTC093012201  
Trans Name: ECDC ENVIRONMENTAL  
TSDF Alt EPA ID: Not reported  
TSDF Alt Name: Not reported  
Waste Code: 611  
RCRA Code: Not reported  
Meth Code: H132  
Quantity Tons: 22  
Waste Quantity: 22  
Quantity Unit: T  
Additional Code 1: Not reported  
Additional Code 2: Not reported  
Additional Code 3: Not reported  
Additional Code 4: Not reported  
Additional Code 5: Not reported

Year: 2013  
Shipment Date: 20130605  
Creation Date: 8/11/2013 22:15:06  
Receipt Date: 20130616  
Manifest ID: 005774457FLE  
Gen EPA ID: CAC002729053  
Trans EPA ID: CAR000225409  
Trans Name: LCE TRANS INC  
Trans 2 EPA ID: NED001792910  
Trans 2 Name: UNION PACIFIC LINES CO  
TSDF EPA ID: UTC093012201  
Trans Name: ECDC ENVIRONMENTAL  
TSDF Alt EPA ID: Not reported  
TSDF Alt Name: Not reported  
Waste Code: 611  
RCRA Code: Not reported  
Meth Code: H132  
Quantity Tons: 22  
Waste Quantity: 22  
Quantity Unit: T  
Additional Code 1: Not reported  
Additional Code 2: Not reported  
Additional Code 3: Not reported  
Additional Code 4: Not reported  
Additional Code 5: Not reported

Year: 2013  
Shipment Date: 20130605  
Creation Date: 8/11/2013 22:15:06  
Receipt Date: 20130616  
Manifest ID: 005774487FLE

Map ID  
Direction  
Distance  
Elevation

MAP FINDINGS

Site

Database(s)

EDR ID Number  
EPA ID Number

**HAROLD HOHBACH (Continued)**

**S117291270**

Gen EPA ID: CAC002729053  
Trans EPA ID: CAR000215152  
Trans Name: LEEG & COMPANY INC  
Trans 2 EPA ID: NED001792910  
Trans 2 Name: UNION PACIFIC LINES CO  
TSDF EPA ID: UTC093012201  
Trans Name: ECDC ENVIRONMENTAL  
TSDF Alt EPA ID: Not reported  
TSDF Alt Name: Not reported  
Waste Code: 611  
RCRA Code: Not reported  
Meth Code: H132  
Quantity Tons: 22  
Waste Quantity: 22  
Quantity Unit: T  
Additional Code 1: Not reported  
Additional Code 2: Not reported  
Additional Code 3: Not reported  
Additional Code 4: Not reported  
Additional Code 5: Not reported

Year: 2013  
Shipment Date: 20130605  
Creation Date: 8/11/2013 22:15:06  
Receipt Date: 20130616  
Manifest ID: 005774488FLE  
Gen EPA ID: CAC002729053  
Trans EPA ID: CAL000183322  
Trans Name: HARWION /GW  
Trans 2 EPA ID: NED001792910  
Trans 2 Name: UNION PACIFIC LINES CO  
TSDF EPA ID: UTC093012201  
Trans Name: ECDC ENVIRONMENTAL  
TSDF Alt EPA ID: Not reported  
TSDF Alt Name: Not reported  
Waste Code: 611  
RCRA Code: Not reported  
Meth Code: H132  
Quantity Tons: 22  
Waste Quantity: 22  
Quantity Unit: T  
Additional Code 1: Not reported  
Additional Code 2: Not reported  
Additional Code 3: Not reported  
Additional Code 4: Not reported  
Additional Code 5: Not reported

Year: 2013  
Shipment Date: 20130605  
Creation Date: 8/11/2013 22:15:06  
Receipt Date: 20130616  
Manifest ID: 005774489FLE  
Gen EPA ID: CAC002729053  
Trans EPA ID: Not reported  
Trans Name: MILLAN TRUCKING  
Trans 2 EPA ID: NED001792910  
Trans 2 Name: UNION PACIFIC LINES CO

Map ID  
Direction  
Distance  
Elevation

MAP FINDINGS

Site

Database(s)

EDR ID Number  
EPA ID Number

**HAROLD HOHBACH (Continued)**

**S117291270**

TSDF EPA ID: UTC093012201  
Trans Name: ECDC ENVIRONMENTAL  
TSDF Alt EPA ID: Not reported  
TSDF Alt Name: Not reported  
Waste Code: 611  
RCRA Code: Not reported  
Meth Code: H132  
Quantity Tons: 22  
Waste Quantity: 22  
Quantity Unit: T  
Additional Code 1: Not reported  
Additional Code 2: Not reported  
Additional Code 3: Not reported  
Additional Code 4: Not reported  
Additional Code 5: Not reported

Year: 2013  
Shipment Date: 20130605  
Creation Date: 8/11/2013 22:15:06  
Receipt Date: 20130616  
Manifest ID: 005774490FLE  
Gen EPA ID: CAC002729053  
Trans EPA ID: CAR000215152  
Trans Name: LEE G & COMPANY INC  
Trans 2 EPA ID: NED001792910  
Trans 2 Name: UNION PACIFIC LINES CO  
TSDF EPA ID: UTC093012201  
Trans Name: ECDC ENVIRONMENTAL  
TSDF Alt EPA ID: Not reported  
TSDF Alt Name: Not reported  
Waste Code: 611  
RCRA Code: Not reported  
Meth Code: H132  
Quantity Tons: 22  
Waste Quantity: 22  
Quantity Unit: T  
Additional Code 1: Not reported  
Additional Code 2: Not reported  
Additional Code 3: Not reported  
Additional Code 4: Not reported  
Additional Code 5: Not reported

Year: 2013  
Shipment Date: 20130605  
Creation Date: 8/11/2013 22:15:06  
Receipt Date: 20130616  
Manifest ID: 005774491FLE  
Gen EPA ID: CAC002729053  
Trans EPA ID: CAR000171769  
Trans Name: MCD TRUCKING  
Trans 2 EPA ID: NED001792910  
Trans 2 Name: UNION PACIFIC LINES CO  
TSDF EPA ID: UTC093012201  
Trans Name: ECDC ENVIRONMENTAL  
TSDF Alt EPA ID: Not reported  
TSDF Alt Name: Not reported  
Waste Code: 611

Map ID  
Direction  
Distance  
Elevation

MAP FINDINGS

Site

Database(s)

EDR ID Number  
EPA ID Number

**HAROLD HOHBACH (Continued)**

**S117291270**

RCRA Code:	Not reported
Meth Code:	H132
Quantity Tons:	22
Waste Quantity:	22
Quantity Unit:	T
Additional Code 1:	Not reported
Additional Code 2:	Not reported
Additional Code 3:	Not reported
Additional Code 4:	Not reported
Additional Code 5:	Not reported
Year:	2013
Shipment Date:	20130605
Creation Date:	8/11/2013 22:15:06
Receipt Date:	20130616
Manifest ID:	005774492FLE
Gen EPA ID:	CAC002729053
Trans EPA ID:	CAR000171769
Trans Name:	MCD TRUCKING
Trans 2 EPA ID:	NED001792910
Trans 2 Name:	UNION PACIFIC LINES CO
TSDf EPA ID:	UTC093012201
Trans Name:	ECDC ENVIRONMENTAL
TSDf Alt EPA ID:	Not reported
TSDf Alt Name:	Not reported
Waste Code:	611
RCRA Code:	Not reported
Meth Code:	H132
Quantity Tons:	22
Waste Quantity:	22
Quantity Unit:	T
Additional Code 1:	Not reported
Additional Code 2:	Not reported
Additional Code 3:	Not reported
Additional Code 4:	Not reported
Additional Code 5:	Not reported
Year:	2013
Shipment Date:	20130605
Creation Date:	8/11/2013 22:15:06
Receipt Date:	20130616
Manifest ID:	005774493FLE
Gen EPA ID:	CAC002729053
Trans EPA ID:	CAR000210872
Trans Name:	MELS TRUCKING
Trans 2 EPA ID:	NED001792910
Trans 2 Name:	UNION PACIFIC LINES CO
TSDf EPA ID:	UTC093012201
Trans Name:	ECDC ENVIRONMENTAL
TSDf Alt EPA ID:	Not reported
TSDf Alt Name:	Not reported
Waste Code:	611
RCRA Code:	Not reported
Meth Code:	H132
Quantity Tons:	22
Waste Quantity:	22
Quantity Unit:	T

Map ID  
Direction  
Distance  
Elevation

MAP FINDINGS

Site

Database(s)

EDR ID Number  
EPA ID Number

**HAROLD HOHBACH (Continued)**

**S117291270**

Additional Code 1:	Not reported
Additional Code 2:	Not reported
Additional Code 3:	Not reported
Additional Code 4:	Not reported
Additional Code 5:	Not reported
Year:	2013
Shipment Date:	20130605
Creation Date:	8/11/2013 22:15:06
Receipt Date:	20130616
Manifest ID:	005774494FLE
Gen EPA ID:	CAC002729053
Trans EPA ID:	CAR000232881
Trans Name:	ISAAL'S TRUCKING
Trans 2 EPA ID:	NED001792910
Trans 2 Name:	UNION PACIFIC LINES CO
TSDf EPA ID:	UTC093012201
Trans Name:	ECDC ENVIRONMENTAL
TSDf Alt EPA ID:	Not reported
TSDf Alt Name:	Not reported
Waste Code:	611
RCRA Code:	Not reported
Meth Code:	H132
Quantity Tons:	22
Waste Quantity:	22
Quantity Unit:	T
Additional Code 1:	Not reported
Additional Code 2:	Not reported
Additional Code 3:	Not reported
Additional Code 4:	Not reported
Additional Code 5:	Not reported
Year:	2013
Shipment Date:	20130605
Creation Date:	8/11/2013 22:15:06
Receipt Date:	20130616
Manifest ID:	005774495FLE
Gen EPA ID:	CAC002729053
Trans EPA ID:	CAR000215152
Trans Name:	LEE G & COMPANY INC
Trans 2 EPA ID:	NED001792910
Trans 2 Name:	UNION PACIFIC LINES CO
TSDf EPA ID:	UTC093012201
Trans Name:	ECDC ENVIRONMENTAL
TSDf Alt EPA ID:	Not reported
TSDf Alt Name:	Not reported
Waste Code:	611
RCRA Code:	Not reported
Meth Code:	H132
Quantity Tons:	22
Waste Quantity:	22
Quantity Unit:	T
Additional Code 1:	Not reported
Additional Code 2:	Not reported
Additional Code 3:	Not reported
Additional Code 4:	Not reported
Additional Code 5:	Not reported

Map ID  
Direction  
Distance  
Elevation

MAP FINDINGS

Site

Database(s)

EDR ID Number  
EPA ID Number

**HAROLD HOHBACH (Continued)**

**S117291270**

Year: 2013  
Shipment Date: 20130605  
Creation Date: 8/11/2013 22:15:06  
Receipt Date: 20130616  
Manifest ID: 005774496FLE  
Gen EPA ID: CAC002729053  
Trans EPA ID: CAR000225250  
Trans Name: DONESSEDE TRANSPORTATION  
Trans 2 EPA ID: NED001792910  
Trans 2 Name: UNION PACIFIC LINES CO  
TSDf EPA ID: UTC093012201  
Trans Name: ECDC ENVIRONMENTAL  
TSDf Alt EPA ID: Not reported  
TSDf Alt Name: Not reported  
Waste Code: 611  
RCRA Code: Not reported  
Meth Code: H132  
Quantity Tons: 22  
Waste Quantity: 22  
Quantity Unit: T  
Additional Code 1: Not reported  
Additional Code 2: Not reported  
Additional Code 3: Not reported  
Additional Code 4: Not reported  
Additional Code 5: Not reported

Year: 2013  
Shipment Date: 20130605  
Creation Date: 8/11/2013 22:15:06  
Receipt Date: 20130616  
Manifest ID: 005774506FLE  
Gen EPA ID: CAC002729053  
Trans EPA ID: Not reported  
Trans Name: MILLAN TRUCKING  
Trans 2 EPA ID: NED001792910  
Trans 2 Name: UNION PACIFIC LINES CO  
TSDf EPA ID: UTC093012201  
Trans Name: ECDC ENVIRONMENTAL  
TSDf Alt EPA ID: Not reported  
TSDf Alt Name: Not reported  
Waste Code: 611  
RCRA Code: Not reported  
Meth Code: H132  
Quantity Tons: 22  
Waste Quantity: 22  
Quantity Unit: T  
Additional Code 1: Not reported  
Additional Code 2: Not reported  
Additional Code 3: Not reported  
Additional Code 4: Not reported  
Additional Code 5: Not reported

Year: 2013  
Shipment Date: 20130605  
Creation Date: 8/11/2013 22:15:06  
Receipt Date: 20130616  
Manifest ID: 005774507FLE

Map ID  
Direction  
Distance  
Elevation

MAP FINDINGS

Site

Database(s)

EDR ID Number  
EPA ID Number

**HAROLD HOHBACH (Continued)**

**S117291270**

Gen EPA ID: CAC002729053  
Trans EPA ID: CAR000215152  
Trans Name: LEE G & COMPANY INC  
Trans 2 EPA ID: NED001792910  
Trans 2 Name: UNION PACIFIC LINES CO  
TSDF EPA ID: UTC093012201  
Trans Name: ECDC ENVIRONMENTAL  
TSDF Alt EPA ID: Not reported  
TSDF Alt Name: Not reported  
Waste Code: 611  
RCRA Code: Not reported  
Meth Code: H132  
Quantity Tons: 22  
Waste Quantity: 22  
Quantity Unit: T  
Additional Code 1: Not reported  
Additional Code 2: Not reported  
Additional Code 3: Not reported  
Additional Code 4: Not reported  
Additional Code 5: Not reported

Year: 2013  
Shipment Date: 20130605  
Creation Date: 8/11/2013 22:15:06  
Receipt Date: 20130616  
Manifest ID: 005774508FLE  
Gen EPA ID: CAC002729053  
Trans EPA ID: CAR000171769  
Trans Name: MCD TRUCKING  
Trans 2 EPA ID: NED001792910  
Trans 2 Name: UNION PACIFIC LINES CO  
TSDF EPA ID: UTC093012201  
Trans Name: ECDC ENVIRONMENTAL  
TSDF Alt EPA ID: Not reported  
TSDF Alt Name: Not reported  
Waste Code: 611  
RCRA Code: Not reported  
Meth Code: H132  
Quantity Tons: 22  
Waste Quantity: 22  
Quantity Unit: T  
Additional Code 1: Not reported  
Additional Code 2: Not reported  
Additional Code 3: Not reported  
Additional Code 4: Not reported  
Additional Code 5: Not reported

Year: 2013  
Shipment Date: 20130605  
Creation Date: 8/11/2013 22:15:06  
Receipt Date: 20130616  
Manifest ID: 005774509FLE  
Gen EPA ID: CAC002729053  
Trans EPA ID: CAR000216630  
Trans Name: MAG  
Trans 2 EPA ID: NED001792910  
Trans 2 Name: UNION PACIFIC LINES CO



Map ID  
Direction  
Distance  
Elevation

MAP FINDINGS

Site

Database(s)

EDR ID Number  
EPA ID Number

**HAROLD HOHBACH (Continued)**

**S117291270**

TSDF EPA ID: UTC093012201  
Trans Name: ECDC ENVIRONMENTAL  
TSDF Alt EPA ID: Not reported  
TSDF Alt Name: Not reported  
Waste Code: 611  
RCRA Code: Not reported  
Meth Code: H132  
Quantity Tons: 22  
Waste Quantity: 22  
Quantity Unit: T  
Additional Code 1: Not reported  
Additional Code 2: Not reported  
Additional Code 3: Not reported  
Additional Code 4: Not reported  
Additional Code 5: Not reported

Year: 2013  
Shipment Date: 20130605  
Creation Date: 8/11/2013 22:15:06  
Receipt Date: 20130616  
Manifest ID: 005774510FLE  
Gen EPA ID: CAC002729053  
Trans EPA ID: CAR000225409  
Trans Name: LCE TRANS INC  
Trans 2 EPA ID: NED001792910  
Trans 2 Name: UNION PACIFIC LINES CO  
TSDF EPA ID: UTC093012201  
Trans Name: ECDC ENVIRONMENTAL  
TSDF Alt EPA ID: Not reported  
TSDF Alt Name: Not reported  
Waste Code: 611  
RCRA Code: Not reported  
Meth Code: H132  
Quantity Tons: 22  
Waste Quantity: 22  
Quantity Unit: T  
Additional Code 1: Not reported  
Additional Code 2: Not reported  
Additional Code 3: Not reported  
Additional Code 4: Not reported  
Additional Code 5: Not reported

Year: 2013  
Shipment Date: 20130605  
Creation Date: 8/11/2013 22:15:06  
Receipt Date: 20130616  
Manifest ID: 005774511FLE  
Gen EPA ID: CAC002729053  
Trans EPA ID: CAR000215152  
Trans Name: LEEG & COMPANY INC  
Trans 2 EPA ID: NED001792910  
Trans 2 Name: UNION PACIFIC LINES CO  
TSDF EPA ID: UTC093012201  
Trans Name: ECDC ENVIRONMENTAL  
TSDF Alt EPA ID: Not reported  
TSDF Alt Name: Not reported  
Waste Code: 611

Map ID  
Direction  
Distance  
Elevation

MAP FINDINGS

Site

Database(s)

EDR ID Number  
EPA ID Number

**HAROLD HOHBACH (Continued)**

**S117291270**

RCRA Code:	Not reported
Meth Code:	H132
Quantity Tons:	22
Waste Quantity:	22
Quantity Unit:	T
Additional Code 1:	Not reported
Additional Code 2:	Not reported
Additional Code 3:	Not reported
Additional Code 4:	Not reported
Additional Code 5:	Not reported
Year:	2013
Shipment Date:	20130605
Creation Date:	8/11/2013 22:15:06
Receipt Date:	20130616
Manifest ID:	005774512FLE
Gen EPA ID:	CAC002729053
Trans EPA ID:	CAR000171769
Trans Name:	MCD TRUCKING
Trans 2 EPA ID:	NED001792910
Trans 2 Name:	UNION PACIFIC LINES CO
TSDf EPA ID:	UTC093012201
Trans Name:	ECDC ENVIRONMENTAL
TSDf Alt EPA ID:	Not reported
TSDf Alt Name:	Not reported
Waste Code:	611
RCRA Code:	Not reported
Meth Code:	H132
Quantity Tons:	22
Waste Quantity:	22
Quantity Unit:	T
Additional Code 1:	Not reported
Additional Code 2:	Not reported
Additional Code 3:	Not reported
Additional Code 4:	Not reported
Additional Code 5:	Not reported
Year:	2013
Shipment Date:	20130605
Creation Date:	8/11/2013 22:15:06
Receipt Date:	20130616
Manifest ID:	005774513FLE
Gen EPA ID:	CAC002729053
Trans EPA ID:	CAR000215152
Trans Name:	LEEG & COMPANY INC
Trans 2 EPA ID:	NED001792910
Trans 2 Name:	UNION PACIFIC LINES CO
TSDf EPA ID:	UTC093012201
Trans Name:	ECDC ENVIRONMENTAL
TSDf Alt EPA ID:	Not reported
TSDf Alt Name:	Not reported
Waste Code:	611
RCRA Code:	Not reported
Meth Code:	H132
Quantity Tons:	22
Waste Quantity:	22
Quantity Unit:	T

Map ID  
Direction  
Distance  
Elevation

MAP FINDINGS

Site

Database(s)

EDR ID Number  
EPA ID Number

**HAROLD HOHBACH (Continued)**

**S117291270**

Additional Code 1: Not reported  
Additional Code 2: Not reported  
Additional Code 3: Not reported  
Additional Code 4: Not reported  
Additional Code 5: Not reported

Year: 2013  
Shipment Date: 20130605  
Creation Date: 8/11/2013 22:15:06  
Receipt Date: 20130616  
Manifest ID: 005774514FLE  
Gen EPA ID: CAC002729053  
Trans EPA ID: CAR000216630  
Trans Name: MAG TRUCKING INC  
Trans 2 EPA ID: NED001792910  
Trans 2 Name: UNION PACIFIC LINES CO  
TSDf EPA ID: UTC093012201  
Trans Name: ECDC ENVIRONMENTAL  
TSDf Alt EPA ID: Not reported  
TSDf Alt Name: Not reported  
Waste Code: 611  
RCRA Code: Not reported  
Meth Code: H132  
Quantity Tons: 22  
Waste Quantity: 22  
Quantity Unit: T  
Additional Code 1: Not reported  
Additional Code 2: Not reported  
Additional Code 3: Not reported  
Additional Code 4: Not reported  
Additional Code 5: Not reported

Year: 2013  
Shipment Date: 20130605  
Creation Date: 8/11/2013 22:15:06  
Receipt Date: 20130616  
Manifest ID: 005774515FLE  
Gen EPA ID: CAC002729053  
Trans EPA ID: CAR000126805  
Trans Name: BIG M TRG  
Trans 2 EPA ID: NED001792910  
Trans 2 Name: UNION PACIFIC LINES CO  
TSDf EPA ID: UTC093012201  
Trans Name: ECDC ENVIRONMENTAL  
TSDf Alt EPA ID: Not reported  
TSDf Alt Name: Not reported  
Waste Code: 611  
RCRA Code: Not reported  
Meth Code: H132  
Quantity Tons: 22  
Waste Quantity: 22  
Quantity Unit: T  
Additional Code 1: Not reported  
Additional Code 2: Not reported  
Additional Code 3: Not reported  
Additional Code 4: Not reported  
Additional Code 5: Not reported

Map ID  
Direction  
Distance  
Elevation

MAP FINDINGS

Site

Database(s)

EDR ID Number  
EPA ID Number

**HAROLD HOHBACH (Continued)**

**S117291270**

Year:	2013
Shipment Date:	20130531
Creation Date:	7/28/2013 22:15:09
Receipt Date:	20130608
Manifest ID:	005774516FLE
Gen EPA ID:	CAC002729053
Trans EPA ID:	CAR000223409
Trans Name:	LCE TRANS INC
Trans 2 EPA ID:	NED001792910
Trans 2 Name:	UNION PACIFIC LINES CO
TSDF EPA ID:	UTC093012201
Trans Name:	ECDC ENVIRONMENTAL
TSDF Alt EPA ID:	Not reported
TSDF Alt Name:	Not reported
Waste Code:	611
RCRA Code:	Not reported
Meth Code:	H132
Quantity Tons:	22
Waste Quantity:	22
Quantity Unit:	T
Additional Code 1:	Not reported
Additional Code 2:	Not reported
Additional Code 3:	Not reported
Additional Code 4:	Not reported
Additional Code 5:	Not reported
Year:	2013
Shipment Date:	20130531
Creation Date:	9/9/2013 22:15:10
Receipt Date:	20130619
Manifest ID:	005774517FLE
Gen EPA ID:	CAC002729053
Trans EPA ID:	CAR000225250
Trans Name:	DONESSDE TRANSPORTATION
Trans 2 EPA ID:	NED001792910
Trans 2 Name:	UNION PACIFIC LINES CO
TSDF EPA ID:	UTC093012201
Trans Name:	ECDC ENVIRONMENTAL
TSDF Alt EPA ID:	Not reported
TSDF Alt Name:	Not reported
Waste Code:	611
RCRA Code:	Not reported
Meth Code:	H132
Quantity Tons:	22
Waste Quantity:	22
Quantity Unit:	T
Additional Code 1:	Not reported
Additional Code 2:	Not reported
Additional Code 3:	Not reported
Additional Code 4:	Not reported
Additional Code 5:	Not reported
Year:	2013
Shipment Date:	20130531
Creation Date:	9/9/2013 22:15:10
Receipt Date:	20130619
Manifest ID:	005774518FLE

Map ID  
Direction  
Distance  
Elevation

MAP FINDINGS

Site

Database(s)

EDR ID Number  
EPA ID Number

**HAROLD HOHBACH (Continued)**

**S117291270**

Gen EPA ID: CAC002729053  
Trans EPA ID: CAR000184788  
Trans Name: 18 TKG  
Trans 2 EPA ID: NED001792910  
Trans 2 Name: UNION PACIFIC LINES CO  
TSDF EPA ID: UTC093012201  
Trans Name: ECDC ENVIRONMENTAL  
TSDF Alt EPA ID: Not reported  
TSDF Alt Name: Not reported  
Waste Code: 611  
RCRA Code: Not reported  
Meth Code: H132  
Quantity Tons: 22  
Waste Quantity: 22  
Quantity Unit: T  
Additional Code 1: Not reported  
Additional Code 2: Not reported  
Additional Code 3: Not reported  
Additional Code 4: Not reported  
Additional Code 5: Not reported

Year: 2013  
Shipment Date: 20130531  
Creation Date: 7/28/2013 22:15:09  
Receipt Date: 20130608  
Manifest ID: 005774519FLE  
Gen EPA ID: CAC002729053  
Trans EPA ID: CAR000216630  
Trans Name: MAG TRUCKING INC  
Trans 2 EPA ID: NED001792910  
Trans 2 Name: UNION PACIFIC LINES CO  
TSDF EPA ID: UTC093012201  
Trans Name: ECDC ENVIRONMENTAL  
TSDF Alt EPA ID: Not reported  
TSDF Alt Name: Not reported  
Waste Code: 611  
RCRA Code: Not reported  
Meth Code: H132  
Quantity Tons: 22  
Waste Quantity: 22  
Quantity Unit: T  
Additional Code 1: Not reported  
Additional Code 2: Not reported  
Additional Code 3: Not reported  
Additional Code 4: Not reported  
Additional Code 5: Not reported

Year: 2013  
Shipment Date: 20130531  
Creation Date: 7/28/2013 22:15:09  
Receipt Date: 20130608  
Manifest ID: 005774520FLE  
Gen EPA ID: CAC002729053  
Trans EPA ID: CAR000175828  
Trans Name: SANCHEZ TRANSPORT INC  
Trans 2 EPA ID: NED001792910  
Trans 2 Name: UNION PACIFIC LINES CO

Map ID  
Direction  
Distance  
Elevation

MAP FINDINGS

Site

Database(s)

EDR ID Number  
EPA ID Number

**HAROLD HOHBACH (Continued)**

**S117291270**

TSDF EPA ID: UTC093012201  
Trans Name: ECDC ENVIRONMENTAL  
TSDF Alt EPA ID: Not reported  
TSDF Alt Name: Not reported  
Waste Code: 611  
RCRA Code: Not reported  
Meth Code: H132  
Quantity Tons: 22  
Waste Quantity: 22  
Quantity Unit: T  
Additional Code 1: Not reported  
Additional Code 2: Not reported  
Additional Code 3: Not reported  
Additional Code 4: Not reported  
Additional Code 5: Not reported

Year: 2013  
Shipment Date: 20130531  
Creation Date: 7/28/2013 22:15:09  
Receipt Date: 20130608  
Manifest ID: 005774521FLE  
Gen EPA ID: CAC002729053  
Trans EPA ID: CAR000215152  
Trans Name: LEE G & COMPANY INC  
Trans 2 EPA ID: NED001792910  
Trans 2 Name: UNION PACIFIC LINES CO  
TSDF EPA ID: UTC093012201  
Trans Name: ECDC ENVIRONMENTAL  
TSDF Alt EPA ID: Not reported  
TSDF Alt Name: Not reported  
Waste Code: 611  
RCRA Code: Not reported  
Meth Code: H132  
Quantity Tons: 22  
Waste Quantity: 22  
Quantity Unit: T  
Additional Code 1: Not reported  
Additional Code 2: Not reported  
Additional Code 3: Not reported  
Additional Code 4: Not reported  
Additional Code 5: Not reported

Year: 2013  
Shipment Date: 20130531  
Creation Date: 7/28/2013 22:15:09  
Receipt Date: 20130608  
Manifest ID: 005774522FLE  
Gen EPA ID: CAC002729053  
Trans EPA ID: CAR000126805  
Trans Name: BIG M TRG  
Trans 2 EPA ID: NED001792910  
Trans 2 Name: UNION PACIFIC LINES CO  
TSDF EPA ID: UTC093012201  
Trans Name: ECDC ENVIRONMENTAL  
TSDF Alt EPA ID: Not reported  
TSDF Alt Name: Not reported  
Waste Code: 611

Map ID  
Direction  
Distance  
Elevation

MAP FINDINGS

Site

Database(s)

EDR ID Number  
EPA ID Number

**HAROLD HOHBACH (Continued)**

**S117291270**

RCRA Code:	Not reported
Meth Code:	H132
Quantity Tons:	22
Waste Quantity:	22
Quantity Unit:	T
Additional Code 1:	Not reported
Additional Code 2:	Not reported
Additional Code 3:	Not reported
Additional Code 4:	Not reported
Additional Code 5:	Not reported
Year:	2013
Shipment Date:	20130531
Creation Date:	7/28/2013 22:15:09
Receipt Date:	20130608
Manifest ID:	005774523FLE
Gen EPA ID:	CAC002729053
Trans EPA ID:	CAR000171769
Trans Name:	MCD TRUCKING
Trans 2 EPA ID:	NED001792910
Trans 2 Name:	UNION PACIFIC LINES CO
TSDf EPA ID:	UTC093012201
Trans Name:	ECDC ENVIRONMENTAL
TSDf Alt EPA ID:	Not reported
TSDf Alt Name:	Not reported
Waste Code:	611
RCRA Code:	Not reported
Meth Code:	H132
Quantity Tons:	22
Waste Quantity:	22
Quantity Unit:	T
Additional Code 1:	Not reported
Additional Code 2:	Not reported
Additional Code 3:	Not reported
Additional Code 4:	Not reported
Additional Code 5:	Not reported
Year:	2013
Shipment Date:	20130531
Creation Date:	7/28/2013 22:15:09
Receipt Date:	20130608
Manifest ID:	005774524FLE
Gen EPA ID:	CAC002729053
Trans EPA ID:	CAR000184788
Trans Name:	18 TRUCKING
Trans 2 EPA ID:	NED001792910
Trans 2 Name:	UNION PACIFIC LINES CO
TSDf EPA ID:	UTC093012201
Trans Name:	ECDC ENVIRONMENTAL
TSDf Alt EPA ID:	Not reported
TSDf Alt Name:	Not reported
Waste Code:	611
RCRA Code:	Not reported
Meth Code:	H132
Quantity Tons:	22
Waste Quantity:	22
Quantity Unit:	T

Map ID  
Direction  
Distance  
Elevation

MAP FINDINGS

Site

Database(s)

EDR ID Number  
EPA ID Number

**HAROLD HOHBACH (Continued)**

**S117291270**

Additional Code 1: Not reported  
Additional Code 2: Not reported  
Additional Code 3: Not reported  
Additional Code 4: Not reported  
Additional Code 5: Not reported

Year: 2013  
Shipment Date: 20130531  
Creation Date: 8/11/2013 22:15:06  
Receipt Date: 20130616  
Manifest ID: 005774525FLE  
Gen EPA ID: CAC002729053  
Trans EPA ID: CAR000215152  
Trans Name: LEE G & COMPANY INC  
Trans 2 EPA ID: NED001792910  
Trans 2 Name: UNION PACIFIC LINES CO  
TSDf EPA ID: UTC093012201  
Trans Name: ECDC ENVIRONMENTAL  
TSDf Alt EPA ID: Not reported  
TSDf Alt Name: Not reported  
Waste Code: 611  
RCRA Code: Not reported  
Meth Code: H132  
Quantity Tons: 22  
Waste Quantity: 22  
Quantity Unit: T  
Additional Code 1: Not reported  
Additional Code 2: Not reported  
Additional Code 3: Not reported  
Additional Code 4: Not reported  
Additional Code 5: Not reported

Year: 2013  
Shipment Date: 20130531  
Creation Date: 7/27/2013 22:15:06  
Receipt Date: 20130608  
Manifest ID: 005774526FLE  
Gen EPA ID: CAC002729053  
Trans EPA ID: CAR000171769  
Trans Name: MCD TRUCKING  
Trans 2 EPA ID: NED001792910  
Trans 2 Name: UNION PACIFIC LINES CO  
TSDf EPA ID: UTC093012201  
Trans Name: ECDC ENVIRONMENTAL  
TSDf Alt EPA ID: Not reported  
TSDf Alt Name: Not reported  
Waste Code: 611  
RCRA Code: Not reported  
Meth Code: H132  
Quantity Tons: 22  
Waste Quantity: 22  
Quantity Unit: T  
Additional Code 1: Not reported  
Additional Code 2: Not reported  
Additional Code 3: Not reported  
Additional Code 4: Not reported  
Additional Code 5: Not reported



Map ID  
Direction  
Distance  
Elevation

MAP FINDINGS

Site

Database(s)

EDR ID Number  
EPA ID Number

**HAROLD HOHBACH (Continued)**

**S117291270**

Year: 2013  
Shipment Date: 20130531  
Creation Date: 7/27/2013 22:15:06  
Receipt Date: 20130608  
Manifest ID: 005774527FLE  
Gen EPA ID: CAC002729053  
Trans EPA ID: CAR000184788  
Trans Name: 18 TKG  
Trans 2 EPA ID: NED001792910  
Trans 2 Name: UNION PACIFIC LINES CO  
TSDf EPA ID: UTC093012201  
Trans Name: ECDC ENVIRONMENTAL  
TSDf Alt EPA ID: Not reported  
TSDf Alt Name: Not reported  
Waste Code: 611  
RCRA Code: Not reported  
Meth Code: H132  
Quantity Tons: 22  
Waste Quantity: 22  
Quantity Unit: T  
Additional Code 1: Not reported  
Additional Code 2: Not reported  
Additional Code 3: Not reported  
Additional Code 4: Not reported  
Additional Code 5: Not reported

Year: 2013  
Shipment Date: 20130531  
Creation Date: 7/27/2013 22:15:06  
Receipt Date: 20130608  
Manifest ID: 005774528FLE  
Gen EPA ID: CAC002729053  
Trans EPA ID: CAR000216630  
Trans Name: MAG TRUCKING INC  
Trans 2 EPA ID: NED001792910  
Trans 2 Name: UNION PACIFIC LINES CO  
TSDf EPA ID: UTC093012201  
Trans Name: ECDC ENVIRONMENTAL  
TSDf Alt EPA ID: Not reported  
TSDf Alt Name: Not reported  
Waste Code: 611  
RCRA Code: Not reported  
Meth Code: H132  
Quantity Tons: 22  
Waste Quantity: 22  
Quantity Unit: T  
Additional Code 1: Not reported  
Additional Code 2: Not reported  
Additional Code 3: Not reported  
Additional Code 4: Not reported  
Additional Code 5: Not reported

Year: 2013  
Shipment Date: 20130531  
Creation Date: 7/27/2013 22:15:06  
Receipt Date: 20130608  
Manifest ID: 005774529FLE

Map ID  
Direction  
Distance  
Elevation

MAP FINDINGS

Site

Database(s)

EDR ID Number  
EPA ID Number

**HAROLD HOHBACH (Continued)**

**S117291270**

Gen EPA ID: CAC002729053  
Trans EPA ID: CAR000126805  
Trans Name: BIG M TRG  
Trans 2 EPA ID: NED001792910  
Trans 2 Name: UNION PACIFIC LINES CO  
TSDF EPA ID: UTC093012201  
Trans Name: ECDC ENVIRONMENTAL  
TSDF Alt EPA ID: Not reported  
TSDF Alt Name: Not reported  
Waste Code: 611  
RCRA Code: Not reported  
Meth Code: H132  
Quantity Tons: 22  
Waste Quantity: 22  
Quantity Unit: T  
Additional Code 1: Not reported  
Additional Code 2: Not reported  
Additional Code 3: Not reported  
Additional Code 4: Not reported  
Additional Code 5: Not reported

Year: 2013  
Shipment Date: 20130531  
Creation Date: 7/27/2013 22:15:06  
Receipt Date: 20130608  
Manifest ID: 005774530FLE  
Gen EPA ID: CAC002729053  
Trans EPA ID: CAR000175828  
Trans Name: SANCHEZ TRANSPORT INC  
Trans 2 EPA ID: NED001792910  
Trans 2 Name: UNION PACIFIC LINES CO  
TSDF EPA ID: UTC093012201  
Trans Name: ECDC ENVIRONMENTAL  
TSDF Alt EPA ID: Not reported  
TSDF Alt Name: Not reported  
Waste Code: 611  
RCRA Code: Not reported  
Meth Code: H132  
Quantity Tons: 22  
Waste Quantity: 22  
Quantity Unit: T  
Additional Code 1: Not reported  
Additional Code 2: Not reported  
Additional Code 3: Not reported  
Additional Code 4: Not reported  
Additional Code 5: Not reported

Year: 2013  
Shipment Date: 20130531  
Creation Date: 7/27/2013 22:15:06  
Receipt Date: 20130608  
Manifest ID: 005774531FLE  
Gen EPA ID: CAC002729053  
Trans EPA ID: CAR000184788  
Trans Name: 18 TRUCKING  
Trans 2 EPA ID: NED001792910  
Trans 2 Name: UNION PACIFIC LINES CO

Map ID  
Direction  
Distance  
Elevation

MAP FINDINGS

Site

Database(s)

EDR ID Number  
EPA ID Number

**HAROLD HOHBACH (Continued)**

**S117291270**

TSDF EPA ID: UTC093012201  
Trans Name: ECDC ENVIRONMENTAL  
TSDF Alt EPA ID: Not reported  
TSDF Alt Name: Not reported  
Waste Code: 611  
RCRA Code: Not reported  
Meth Code: H132  
Quantity Tons: 22  
Waste Quantity: 22  
Quantity Unit: T  
Additional Code 1: Not reported  
Additional Code 2: Not reported  
Additional Code 3: Not reported  
Additional Code 4: Not reported  
Additional Code 5: Not reported

Year: 2013  
Shipment Date: 20130531  
Creation Date: 7/27/2013 22:15:06  
Receipt Date: 20130608  
Manifest ID: 005774532FLE  
Gen EPA ID: CAC002729053  
Trans EPA ID: CAR000184788  
Trans Name: 18 TRUCKING  
Trans 2 EPA ID: NED001792910  
Trans 2 Name: UNION PACIFIC LINES CO  
TSDF EPA ID: UTC093012201  
Trans Name: ECDC ENVIRONMENTAL  
TSDF Alt EPA ID: Not reported  
TSDF Alt Name: Not reported  
Waste Code: 611  
RCRA Code: Not reported  
Meth Code: H132  
Quantity Tons: 22  
Waste Quantity: 22  
Quantity Unit: T  
Additional Code 1: Not reported  
Additional Code 2: Not reported  
Additional Code 3: Not reported  
Additional Code 4: Not reported  
Additional Code 5: Not reported

Year: 2013  
Shipment Date: 20130531  
Creation Date: 7/27/2013 22:15:06  
Receipt Date: 20130608  
Manifest ID: 005774533FLE  
Gen EPA ID: CAC002729053  
Trans EPA ID: CAR000216630  
Trans Name: MAG  
Trans 2 EPA ID: NED001792910  
Trans 2 Name: UNION PACIFIC LINES CO  
TSDF EPA ID: UTC093012201  
Trans Name: ECDC ENVIRONMENTAL  
TSDF Alt EPA ID: Not reported  
TSDF Alt Name: Not reported  
Waste Code: 611

Map ID  
Direction  
Distance  
Elevation

MAP FINDINGS

Site

Database(s)

EDR ID Number  
EPA ID Number

**HAROLD HOHBACH (Continued)**

**S117291270**

RCRA Code:	Not reported
Meth Code:	H132
Quantity Tons:	22
Waste Quantity:	22
Quantity Unit:	T
Additional Code 1:	Not reported
Additional Code 2:	Not reported
Additional Code 3:	Not reported
Additional Code 4:	Not reported
Additional Code 5:	Not reported
Year:	2013
Shipment Date:	20130531
Creation Date:	9/9/2013 22:15:10
Receipt Date:	20130619
Manifest ID:	005774534FLE
Gen EPA ID:	CAC002729053
Trans EPA ID:	CAR000225409
Trans Name:	LCE TRANSPORT
Trans 2 EPA ID:	NED001792910
Trans 2 Name:	UNION PACIFIC LINES CO
TSDf EPA ID:	UTC093012201
Trans Name:	ECDC ENVIRONMENTAL
TSDf Alt EPA ID:	Not reported
TSDf Alt Name:	Not reported
Waste Code:	611
RCRA Code:	Not reported
Meth Code:	H132
Quantity Tons:	22
Waste Quantity:	22
Quantity Unit:	T
Additional Code 1:	Not reported
Additional Code 2:	Not reported
Additional Code 3:	Not reported
Additional Code 4:	Not reported
Additional Code 5:	Not reported
Year:	2013
Shipment Date:	20130531
Creation Date:	9/9/2013 22:15:10
Receipt Date:	20130619
Manifest ID:	005774535FLE
Gen EPA ID:	CAC002729053
Trans EPA ID:	Not reported
Trans Name:	18 TRUCKING
Trans 2 EPA ID:	NED001792910
Trans 2 Name:	UNION PACIFIC LINES CO
TSDf EPA ID:	UTC093012201
Trans Name:	ECDC ENVIRONMENTAL
TSDf Alt EPA ID:	Not reported
TSDf Alt Name:	Not reported
Waste Code:	611
RCRA Code:	Not reported
Meth Code:	Not reported
Quantity Tons:	22
Waste Quantity:	22
Quantity Unit:	T

Map ID  
Direction  
Distance  
Elevation

MAP FINDINGS

Site

Database(s)

EDR ID Number  
EPA ID Number

**HAROLD HOHBACH (Continued)**

**S117291270**

Additional Code 1: Not reported  
Additional Code 2: Not reported  
Additional Code 3: Not reported  
Additional Code 4: Not reported  
Additional Code 5: Not reported

Year: 2013  
Shipment Date: 20130531  
Creation Date: 7/28/2013 22:15:09  
Receipt Date: 20130608  
Manifest ID: 005774536FLE  
Gen EPA ID: CAC002729053  
Trans EPA ID: CAR000184788  
Trans Name: 18 TRUCKING  
Trans 2 EPA ID: NED001792910  
Trans 2 Name: UNION PACIFIC LINES CO  
TSDf EPA ID: UTC093012201  
Trans Name: ECDC ENVIRONMENTAL  
TSDf Alt EPA ID: Not reported  
TSDf Alt Name: Not reported  
Waste Code: 611  
RCRA Code: Not reported  
Meth Code: H132  
Quantity Tons: 22  
Waste Quantity: 22  
Quantity Unit: T  
Additional Code 1: Not reported  
Additional Code 2: Not reported  
Additional Code 3: Not reported  
Additional Code 4: Not reported  
Additional Code 5: Not reported

Year: 2013  
Shipment Date: 20130531  
Creation Date: 7/28/2013 22:15:09  
Receipt Date: 20130608  
Manifest ID: 005774537FLE  
Gen EPA ID: CAC002729053  
Trans EPA ID: CAR000225409  
Trans Name: LCE TRANSPORT  
Trans 2 EPA ID: NED001792910  
Trans 2 Name: UNION PACIFIC LINES CO  
TSDf EPA ID: UTC093012201  
Trans Name: ECDC ENVIRONMENTAL  
TSDf Alt EPA ID: Not reported  
TSDf Alt Name: Not reported  
Waste Code: 611  
RCRA Code: Not reported  
Meth Code: H132  
Quantity Tons: 22  
Waste Quantity: 22  
Quantity Unit: T  
Additional Code 1: Not reported  
Additional Code 2: Not reported  
Additional Code 3: Not reported  
Additional Code 4: Not reported  
Additional Code 5: Not reported

Map ID  
Direction  
Distance  
Elevation

MAP FINDINGS

Site

Database(s)

EDR ID Number  
EPA ID Number

**HAROLD HOHBACH (Continued)**

**S117291270**

Year: 2013  
Shipment Date: 20130531  
Creation Date: 9/9/2013 22:15:10  
Receipt Date: 20130621  
Manifest ID: 005774538FLE  
Gen EPA ID: CAC002729053  
Trans EPA ID: Not reported  
Trans Name: 18 TRUCKING  
Trans 2 EPA ID: NED001792910  
Trans 2 Name: UNION PACIFIC LINES CO  
TSDF EPA ID: UTC093012201  
Trans Name: ECDC ENVIRONMENTAL  
TSDF Alt EPA ID: Not reported  
TSDF Alt Name: Not reported  
Waste Code: 611  
RCRA Code: Not reported  
Meth Code: H132  
Quantity Tons: 22  
Waste Quantity: 22  
Quantity Unit: T  
Additional Code 1: Not reported  
Additional Code 2: Not reported  
Additional Code 3: Not reported  
Additional Code 4: Not reported  
Additional Code 5: Not reported

Year: 2013  
Shipment Date: 20130601  
Creation Date: 7/28/2013 22:15:09  
Receipt Date: 20130608  
Manifest ID: 005774539FLE  
Gen EPA ID: CAC002729053  
Trans EPA ID: CAR000184788  
Trans Name: 18 TKG  
Trans 2 EPA ID: NED001792910  
Trans 2 Name: UNION PACIFIC LINES CO  
TSDF EPA ID: UTC093012201  
Trans Name: ECDC ENVIRONMENTAL  
TSDF Alt EPA ID: Not reported  
TSDF Alt Name: Not reported  
Waste Code: 611  
RCRA Code: Not reported  
Meth Code: H132  
Quantity Tons: 22  
Waste Quantity: 22  
Quantity Unit: T  
Additional Code 1: Not reported  
Additional Code 2: Not reported  
Additional Code 3: Not reported  
Additional Code 4: Not reported  
Additional Code 5: Not reported

Year: 2013  
Shipment Date: 20130601  
Creation Date: 7/28/2013 22:15:09  
Receipt Date: 20130608  
Manifest ID: 005774540FLE

Map ID  
Direction  
Distance  
Elevation

MAP FINDINGS

Site

Database(s)

EDR ID Number  
EPA ID Number

**HAROLD HOHBACH (Continued)**

**S117291270**

Gen EPA ID: CAC002729053  
Trans EPA ID: CAR000184788  
Trans Name: 18 TRUCKING  
Trans 2 EPA ID: NED001792910  
Trans 2 Name: UNION PACIFIC LINES CO  
TSDF EPA ID: UTC093012201  
Trans Name: ECDC ENVIRONMENTAL  
TSDF Alt EPA ID: Not reported  
TSDF Alt Name: Not reported  
Waste Code: 611  
RCRA Code: Not reported  
Meth Code: H132  
Quantity Tons: 22  
Waste Quantity: 22  
Quantity Unit: T  
Additional Code 1: Not reported  
Additional Code 2: Not reported  
Additional Code 3: Not reported  
Additional Code 4: Not reported  
Additional Code 5: Not reported

Year: 2013  
Shipment Date: 20130531  
Creation Date: 7/27/2013 22:15:06  
Receipt Date: 20130608  
Manifest ID: 005774541FLE  
Gen EPA ID: CAC002729053  
Trans EPA ID: CAR000215152  
Trans Name: LEE G & CO INC  
Trans 2 EPA ID: NED001792910  
Trans 2 Name: UNION PACIFIC LINES CO  
TSDF EPA ID: UTC093012201  
Trans Name: ECDC ENVIRONMENTAL  
TSDF Alt EPA ID: Not reported  
TSDF Alt Name: Not reported  
Waste Code: 611  
RCRA Code: Not reported  
Meth Code: H132  
Quantity Tons: 22  
Waste Quantity: 22  
Quantity Unit: T  
Additional Code 1: Not reported  
Additional Code 2: Not reported  
Additional Code 3: Not reported  
Additional Code 4: Not reported  
Additional Code 5: Not reported

Year: 2013  
Shipment Date: 20130531  
Creation Date: 7/27/2013 22:15:06  
Receipt Date: 20130608  
Manifest ID: 005774542FLE  
Gen EPA ID: CAC002729053  
Trans EPA ID: CAR00215152  
Trans Name: LEEG & COMPANY INC  
Trans 2 EPA ID: NED001792910  
Trans 2 Name: UNION PACIFIC LINES CO

Map ID  
Direction  
Distance  
Elevation

MAP FINDINGS

Site

Database(s)

EDR ID Number  
EPA ID Number

**HAROLD HOHBACH (Continued)**

**S117291270**

TSDF EPA ID: UTC093012201  
Trans Name: ECDC ENVIRONMENTAL  
TSDF Alt EPA ID: Not reported  
TSDF Alt Name: Not reported  
Waste Code: 611  
RCRA Code: Not reported  
Meth Code: H132  
Quantity Tons: 22  
Waste Quantity: 22  
Quantity Unit: T  
Additional Code 1: Not reported  
Additional Code 2: Not reported  
Additional Code 3: Not reported  
Additional Code 4: Not reported  
Additional Code 5: Not reported

Year: 2013  
Shipment Date: 20130531  
Creation Date: 7/28/2013 22:15:09  
Receipt Date: 20130608  
Manifest ID: 005774543FLE  
Gen EPA ID: CAC002729053  
Trans EPA ID: CAR000225409  
Trans Name: LCE TRANSPORT  
Trans 2 EPA ID: NED001792910  
Trans 2 Name: UNION PACIFIC LINES CO  
TSDF EPA ID: UTC093012201  
Trans Name: ECDC ENVIRONMENTAL  
TSDF Alt EPA ID: Not reported  
TSDF Alt Name: Not reported  
Waste Code: 611  
RCRA Code: Not reported  
Meth Code: H132  
Quantity Tons: 22  
Waste Quantity: 22  
Quantity Unit: T  
Additional Code 1: Not reported  
Additional Code 2: Not reported  
Additional Code 3: Not reported  
Additional Code 4: Not reported  
Additional Code 5: Not reported

Year: 2013  
Shipment Date: 20130531  
Creation Date: 7/27/2013 22:15:06  
Receipt Date: 20130608  
Manifest ID: 005774544FLE  
Gen EPA ID: CAC002729053  
Trans EPA ID: CAR000225409  
Trans Name: LCE TRAN INC  
Trans 2 EPA ID: NED001792910  
Trans 2 Name: UNION PACIFIC LINES CO  
TSDF EPA ID: UTC093012201  
Trans Name: ECDC ENVIRONMENTAL  
TSDF Alt EPA ID: Not reported  
TSDF Alt Name: Not reported  
Waste Code: 611



Map ID  
Direction  
Distance  
Elevation

MAP FINDINGS

Site

Database(s)

EDR ID Number  
EPA ID Number

**HAROLD HOHBACH (Continued)**

**S117291270**

RCRA Code:	Not reported
Meth Code:	H132
Quantity Tons:	22
Waste Quantity:	22
Quantity Unit:	T
Additional Code 1:	Not reported
Additional Code 2:	Not reported
Additional Code 3:	Not reported
Additional Code 4:	Not reported
Additional Code 5:	Not reported
Year:	2013
Shipment Date:	20130531
Creation Date:	7/27/2013 22:15:06
Receipt Date:	20130608
Manifest ID:	005774545FLE
Gen EPA ID:	CAC002729053
Trans EPA ID:	CAR00215152
Trans Name:	LEEG & COMPANY INC
Trans 2 EPA ID:	NED001792910
Trans 2 Name:	UNION PACIFIC LINES CO
TSDF EPA ID:	UTC093012201
Trans Name:	ECDC ENVIRONMENTAL
TSDF Alt EPA ID:	Not reported
TSDF Alt Name:	Not reported
Waste Code:	611
RCRA Code:	Not reported
Meth Code:	H132
Quantity Tons:	22
Waste Quantity:	22
Quantity Unit:	T
Additional Code 1:	Not reported
Additional Code 2:	Not reported
Additional Code 3:	Not reported
Additional Code 4:	Not reported
Additional Code 5:	Not reported
Year:	2013
Shipment Date:	20130531
Creation Date:	7/28/2013 22:15:09
Receipt Date:	20130608
Manifest ID:	005774546FLE
Gen EPA ID:	CAC002729053
Trans EPA ID:	CAR000225250
Trans Name:	DONESSDE TRANSPORTATION
Trans 2 EPA ID:	NED001792910
Trans 2 Name:	UNION PACIFIC LINES CO
TSDF EPA ID:	UTC093012201
Trans Name:	ECDC ENVIRONMENTAL
TSDF Alt EPA ID:	Not reported
TSDF Alt Name:	Not reported
Waste Code:	611
RCRA Code:	Not reported
Meth Code:	H132
Quantity Tons:	22
Waste Quantity:	22
Quantity Unit:	T

Map ID  
Direction  
Distance  
Elevation

MAP FINDINGS

Site

Database(s)

EDR ID Number  
EPA ID Number

**HAROLD HOHBACH (Continued)**

**S117291270**

Additional Code 1: Not reported  
Additional Code 2: Not reported  
Additional Code 3: Not reported  
Additional Code 4: Not reported  
Additional Code 5: Not reported

Year: 2013  
Shipment Date: 20130531  
Creation Date: 7/28/2013 22:15:09  
Receipt Date: 20130608  
Manifest ID: 005774547FLE  
Gen EPA ID: CAC002729053  
Trans EPA ID: CAR000215152  
Trans Name: LEE G & CO INC  
Trans 2 EPA ID: NED001792910  
Trans 2 Name: UNION PACIFIC LINES CO  
TSDf EPA ID: UTC093012201  
Trans Name: ECDC ENVIRONMENTAL  
TSDf Alt EPA ID: Not reported  
TSDf Alt Name: Not reported  
Waste Code: 611  
RCRA Code: Not reported  
Meth Code: H132  
Quantity Tons: 22  
Waste Quantity: 22  
Quantity Unit: T  
Additional Code 1: Not reported  
Additional Code 2: Not reported  
Additional Code 3: Not reported  
Additional Code 4: Not reported  
Additional Code 5: Not reported

Year: 2013  
Shipment Date: 20130531  
Creation Date: 7/27/2013 22:15:06  
Receipt Date: 20130608  
Manifest ID: 005774548FLE  
Gen EPA ID: CAC002729053  
Trans EPA ID: CAR000225409  
Trans Name: LCE TRANSPORT  
Trans 2 EPA ID: NED001792910  
Trans 2 Name: UNION PACIFIC LINES CO  
TSDf EPA ID: UTC093012201  
Trans Name: ECDC ENVIRONMENTAL  
TSDf Alt EPA ID: Not reported  
TSDf Alt Name: Not reported  
Waste Code: 611  
RCRA Code: Not reported  
Meth Code: H132  
Quantity Tons: 22  
Waste Quantity: 22  
Quantity Unit: T  
Additional Code 1: Not reported  
Additional Code 2: Not reported  
Additional Code 3: Not reported  
Additional Code 4: Not reported  
Additional Code 5: Not reported

Map ID  
Direction  
Distance  
Elevation

MAP FINDINGS

Site

Database(s)

EDR ID Number  
EPA ID Number

**HAROLD HOHBACH (Continued)**

**S117291270**

Year: 2013  
Shipment Date: 20130531  
Creation Date: 7/27/2013 22:15:06  
Receipt Date: 20130608  
Manifest ID: 005774549FLE  
Gen EPA ID: CAC002729053  
Trans EPA ID: Not reported  
Trans Name: 18 TRUCKING  
Trans 2 EPA ID: NED001792910  
Trans 2 Name: UNION PACIFIC LINES CO  
TSDF EPA ID: UTC093012201  
Trans Name: ECDC ENVIRONMENTAL  
TSDF Alt EPA ID: Not reported  
TSDF Alt Name: Not reported  
Waste Code: 611  
RCRA Code: Not reported  
Meth Code: H132  
Quantity Tons: 22  
Waste Quantity: 22  
Quantity Unit: T  
Additional Code 1: Not reported  
Additional Code 2: Not reported  
Additional Code 3: Not reported  
Additional Code 4: Not reported  
Additional Code 5: Not reported

Year: 2013  
Shipment Date: 20130531  
Creation Date: 7/28/2013 22:15:09  
Receipt Date: 20130608  
Manifest ID: 005774550FLE  
Gen EPA ID: CAC002729053  
Trans EPA ID: CAR000216630  
Trans Name: MAG  
Trans 2 EPA ID: NED001792910  
Trans 2 Name: UNION PACIFIC LINES CO  
TSDF EPA ID: UTC093012201  
Trans Name: ECDC ENVIRONMENTAL  
TSDF Alt EPA ID: Not reported  
TSDF Alt Name: Not reported  
Waste Code: 611  
RCRA Code: Not reported  
Meth Code: Not reported  
Quantity Tons: 22  
Waste Quantity: 22  
Quantity Unit: T  
Additional Code 1: Not reported  
Additional Code 2: Not reported  
Additional Code 3: Not reported  
Additional Code 4: Not reported  
Additional Code 5: Not reported

Year: 2013  
Shipment Date: 20130522  
Creation Date: 3/16/2015 8:22:30  
Receipt Date: 20130522  
Manifest ID: 009493614JJK

Map ID  
Direction  
Distance  
Elevation

MAP FINDINGS

Site

Database(s)

EDR ID Number  
EPA ID Number

**HAROLD HOHBACH (Continued)**

**S117291270**

Gen EPA ID: CAC002729053  
Trans EPA ID: CAR000184788  
Trans Name: 18 TRUCKING  
Trans 2 EPA ID: Not reported  
Trans 2 Name: Not reported  
TSD EPA ID: CAD009466392  
Trans Name: ECOLOGY CONTROL INDUSTRIES  
TSD Alt EPA ID: Not reported  
TSD Alt Name: Not reported  
Waste Code: 512  
RCRA Code: Not reported  
Meth Code: H129  
Quantity Tons: 1.25  
Waste Quantity: 2500  
Quantity Unit: P  
Additional Code 1: Not reported  
Additional Code 2: Not reported  
Additional Code 3: Not reported  
Additional Code 4: Not reported  
Additional Code 5: Not reported

Name: HAROLD HOHBACH  
Address: 2865 PARK BLVD  
Address 2: Not reported  
City,State,Zip: PALO ALTO, CA 94306  
Year: 2013  
Gepaid: CAC002729053  
Contact: ROBERT TRUJILLO  
Telephone: 4083951490  
Mailing Name: Not reported  
Mailing Address: 29 LOWERY DR  
Gen County: 43  
Waste Category: Contaminated soil from site clean-up  
TSD EPA ID: UTC093012201  
TSD County: 99  
Disposal Method: Landfill Or Surface Impoundment That Will Be Closed As Landfill( To Include On-Site Treatment And/Or Stabilization)  
Tons: 3410

**Additional Info:**

Year: 2013  
Shipment Date: 20130514  
Creation Date: 8/11/2013 22:15:06  
Receipt Date: 20130515  
Manifest ID: 006653427FLE  
Gen EPA ID: CAC002729053  
Trans EPA ID: CAL000362980  
Trans Name: ICON ENVIRONMENTAL SERVICES INC  
Trans 2 EPA ID: Not reported  
Trans 2 Name: Not reported  
TSD EPA ID: CAL000190816  
Trans Name: RIVERBANK OIL TRANSFER LLC  
TSD Alt EPA ID: Not reported  
TSD Alt Name: Not reported  
Waste Code: 223  
RCRA Code: Not reported  
Meth Code: H141

Map ID  
Direction  
Distance  
Elevation

MAP FINDINGS

Site

Database(s)

EDR ID Number  
EPA ID Number

**HAROLD HOHBACH (Continued)**

**S117291270**

Quantity Tons:	0.834
Waste Quantity:	200
Quantity Unit:	G
Additional Code 1:	Not reported
Additional Code 2:	Not reported
Additional Code 3:	Not reported
Additional Code 4:	Not reported
Additional Code 5:	Not reported
Year:	2013
Shipment Date:	20130514
Creation Date:	8/12/2013 22:15:16
Receipt Date:	20130611
Manifest ID:	006653428FLE
Gen EPA ID:	CAC002729053
Trans EPA ID:	CAL000362980
Trans Name:	ICON ENVIRONMENTAL SERVICES INC
Trans 2 EPA ID:	CAL000274783
Trans 2 Name:	KM INDUSTRIAL INC
TSDf EPA ID:	CAD028409019
Trans Name:	CROSBY & OVERTON
TSDf Alt EPA ID:	Not reported
TSDf Alt Name:	Not reported
Waste Code:	223
RCRA Code:	Not reported
Meth Code:	H141
Quantity Tons:	0.5421
Waste Quantity:	130
Quantity Unit:	G
Additional Code 1:	Not reported
Additional Code 2:	Not reported
Additional Code 3:	Not reported
Additional Code 4:	Not reported
Additional Code 5:	Not reported
Year:	2013
Shipment Date:	20130328
Creation Date:	7/17/2013 22:15:05
Receipt Date:	20130529
Manifest ID:	005936739JJK
Gen EPA ID:	CAC002729053
Trans EPA ID:	CAD982513632
Trans Name:	DENBESTE TRANSPORTATION, INC.
Trans 2 EPA ID:	Not reported
Trans 2 Name:	Not reported
TSDf EPA ID:	CAD980887418
Trans Name:	EVERGREEN OIL, INC.
TSDf Alt EPA ID:	Not reported
TSDf Alt Name:	Not reported
Waste Code:	221
RCRA Code:	Not reported
Meth Code:	H135
Quantity Tons:	18.24
Waste Quantity:	4800
Quantity Unit:	G
Additional Code 1:	Not reported
Additional Code 2:	Not reported

Map ID  
Direction  
Distance  
Elevation

MAP FINDINGS

Site

Database(s)

EDR ID Number  
EPA ID Number

**HAROLD HOHBACH (Continued)**

**S117291270**

Additional Code 3:	Not reported
Additional Code 4:	Not reported
Additional Code 5:	Not reported
Year:	2013
Shipment Date:	20130528
Creation Date:	7/17/2013 22:15:05
Receipt Date:	20130530
Manifest ID:	005936740JJK
Gen EPA ID:	CAC002729053
Trans EPA ID:	CAD982513632
Trans Name:	DENBESTE TRANSPORTATION, INC.
Trans 2 EPA ID:	Not reported
Trans 2 Name:	Not reported
TSDf EPA ID:	CAD980887418
Trans Name:	EVERGREEN OIL, INC.
TSDf Alt EPA ID:	Not reported
TSDf Alt Name:	Not reported
Waste Code:	221
RCRA Code:	Not reported
Meth Code:	H135
Quantity Tons:	18.24
Waste Quantity:	4800
Quantity Unit:	G
Additional Code 1:	Not reported
Additional Code 2:	Not reported
Additional Code 3:	Not reported
Additional Code 4:	Not reported
Additional Code 5:	Not reported
Year:	2013
Shipment Date:	20130528
Creation Date:	7/17/2013 22:15:13
Receipt Date:	20130530
Manifest ID:	005936741JJK
Gen EPA ID:	CAC002729053
Trans EPA ID:	CAD982513632
Trans Name:	DENBESTE TRANSPORTATION, INC.
Trans 2 EPA ID:	Not reported
Trans 2 Name:	Not reported
TSDf EPA ID:	CAD980887418
Trans Name:	EVERGREEN OIL, INC.
TSDf Alt EPA ID:	Not reported
TSDf Alt Name:	Not reported
Waste Code:	221
RCRA Code:	Not reported
Meth Code:	H135
Quantity Tons:	9.88
Waste Quantity:	2600
Quantity Unit:	G
Additional Code 1:	Not reported
Additional Code 2:	Not reported
Additional Code 3:	Not reported
Additional Code 4:	Not reported
Additional Code 5:	Not reported
Year:	2013

Map ID  
Direction  
Distance  
Elevation

MAP FINDINGS

Site

Database(s)

EDR ID Number  
EPA ID Number

**HAROLD HOHBACH (Continued)**

**S117291270**

Shipment Date: 20130603  
Creation Date: 8/10/2013 22:15:09  
Receipt Date: 20130603  
Manifest ID: 005936742JJK  
Gen EPA ID: CAC002729053  
Trans EPA ID: CAD982513632  
Trans Name: DENBESTE TRANSPORTATION INC  
Trans 2 EPA ID: Not reported  
Trans 2 Name: Not reported  
TSDf EPA ID: CAD980887418  
Trans Name: EVERGREEN OIL INC  
TSDf Alt EPA ID: Not reported  
TSDf Alt Name: Not reported  
Waste Code: 221  
RCRA Code: Not reported  
Meth Code: H135  
Quantity Tons: 9.5228  
Waste Quantity: 2506  
Quantity Unit: G  
Additional Code 1: Not reported  
Additional Code 2: Not reported  
Additional Code 3: Not reported  
Additional Code 4: Not reported  
Additional Code 5: Not reported

Year: 2013  
Shipment Date: 20130531  
Creation Date: 7/28/2013 22:15:09  
Receipt Date: 20130608  
Manifest ID: 005774351FLE  
Gen EPA ID: CAC002729053  
Trans EPA ID: CAR000225409  
Trans Name: LCE TRANS INC  
Trans 2 EPA ID: NED001792910  
Trans 2 Name: UNION PACIFIC LINES CO  
TSDf EPA ID: UTC093012201  
Trans Name: ECDC ENVIRONMENTAL  
TSDf Alt EPA ID: Not reported  
TSDf Alt Name: Not reported  
Waste Code: 611  
RCRA Code: Not reported  
Meth Code: H132  
Quantity Tons: 22  
Waste Quantity: 22  
Quantity Unit: T  
Additional Code 1: Not reported  
Additional Code 2: Not reported  
Additional Code 3: Not reported  
Additional Code 4: Not reported  
Additional Code 5: Not reported

Year: 2013  
Shipment Date: 20130531  
Creation Date: 7/28/2013 22:15:09  
Receipt Date: 20130608  
Manifest ID: 005774352FLE  
Gen EPA ID: CAC002729053

Map ID  
Direction  
Distance  
Elevation

MAP FINDINGS

Site

Database(s)

EDR ID Number  
EPA ID Number

**HAROLD HOHBACH (Continued)**

**S117291270**

Trans EPA ID:	CAR000215152
Trans Name:	LEE G & COMPANY INC
Trans 2 EPA ID:	NED001792910
Trans 2 Name:	UNION PACIFIC LINES CO
TSDf EPA ID:	UTC093012201
Trans Name:	ECDC ENVIRONMENTAL
TSDf Alt EPA ID:	Not reported
TSDf Alt Name:	Not reported
Waste Code:	611
RCRA Code:	Not reported
Meth Code:	H132
Quantity Tons:	22
Waste Quantity:	22
Quantity Unit:	T
Additional Code 1:	Not reported
Additional Code 2:	Not reported
Additional Code 3:	Not reported
Additional Code 4:	Not reported
Additional Code 5:	Not reported
Year:	2013
Shipment Date:	20130531
Creation Date:	7/28/2013 22:15:09
Receipt Date:	20130608
Manifest ID:	005774353FLE
Gen EPA ID:	CAC002729053
Trans EPA ID:	CAR00215152
Trans Name:	LEEG & COMPANY INC
Trans 2 EPA ID:	NED001792910
Trans 2 Name:	UNION PACIFIC LINES CO
TSDf EPA ID:	UTC093012201
Trans Name:	ECDC ENVIRONMENTAL
TSDf Alt EPA ID:	Not reported
TSDf Alt Name:	Not reported
Waste Code:	611
RCRA Code:	Not reported
Meth Code:	H132
Quantity Tons:	22
Waste Quantity:	22
Quantity Unit:	T
Additional Code 1:	Not reported
Additional Code 2:	Not reported
Additional Code 3:	Not reported
Additional Code 4:	Not reported
Additional Code 5:	Not reported
Year:	2013
Shipment Date:	20130531
Creation Date:	7/28/2013 22:15:09
Receipt Date:	20130608
Manifest ID:	005774354FLE
Gen EPA ID:	CAC002729053
Trans EPA ID:	CAR000225250
Trans Name:	DONESSDE TRANSPORTATION
Trans 2 EPA ID:	NED001792910
Trans 2 Name:	UNION PACIFIC LINES CO
TSDf EPA ID:	UTC093012201



Map ID  
Direction  
Distance  
Elevation

MAP FINDINGS

Site

Database(s)

EDR ID Number  
EPA ID Number

**HAROLD HOHBACH (Continued)**

**S117291270**

Trans Name:	ECDC ENVIRONMENTAL
TSDF Alt EPA ID:	Not reported
TSDF Alt Name:	Not reported
Waste Code:	611
RCRA Code:	Not reported
Meth Code:	H132
Quantity Tons:	22
Waste Quantity:	22
Quantity Unit:	T
Additional Code 1:	Not reported
Additional Code 2:	Not reported
Additional Code 3:	Not reported
Additional Code 4:	Not reported
Additional Code 5:	Not reported
Year:	2013
Shipment Date:	20130531
Creation Date:	7/28/2013 22:15:09
Receipt Date:	20130608
Manifest ID:	005774355FLE
Gen EPA ID:	CAC002729053
Trans EPA ID:	CAR000215152
Trans Name:	LEE G & COMPANY INC
Trans 2 EPA ID:	NED001792910
Trans 2 Name:	UNION PACIFIC LINES CO
TSDF EPA ID:	UTC093012201
Trans Name:	ECDC ENVIRONMENTAL
TSDF Alt EPA ID:	Not reported
TSDF Alt Name:	Not reported
Waste Code:	611
RCRA Code:	Not reported
Meth Code:	H132
Quantity Tons:	22
Waste Quantity:	22
Quantity Unit:	T
Additional Code 1:	Not reported
Additional Code 2:	Not reported
Additional Code 3:	Not reported
Additional Code 4:	Not reported
Additional Code 5:	Not reported
Year:	2013
Shipment Date:	20130531
Creation Date:	7/28/2013 22:15:09
Receipt Date:	20130608
Manifest ID:	005774356FLE
Gen EPA ID:	CAC002729053
Trans EPA ID:	CAR000216630
Trans Name:	MAG TRUCKING INC
Trans 2 EPA ID:	NED001792910
Trans 2 Name:	UNION PACIFIC LINES CO
TSDF EPA ID:	UTC093012201
Trans Name:	ECDC ENVIRONMENTAL
TSDF Alt EPA ID:	Not reported
TSDF Alt Name:	Not reported
Waste Code:	611
RCRA Code:	Not reported

Map ID  
Direction  
Distance  
Elevation

MAP FINDINGS

Site

Database(s)

EDR ID Number  
EPA ID Number

**HAROLD HOHBACH (Continued)**

**S117291270**

Meth Code: H132  
Quantity Tons: 22  
Waste Quantity: 22  
Quantity Unit: T  
Additional Code 1: Not reported  
Additional Code 2: Not reported  
Additional Code 3: Not reported  
Additional Code 4: Not reported  
Additional Code 5: Not reported

Year: 2013  
Shipment Date: 20130531  
Creation Date: 7/28/2013 22:15:09  
Receipt Date: 20130608  
Manifest ID: 005774357FLE  
Gen EPA ID: CAC002729053  
Trans EPA ID: CAR000171769  
Trans Name: MCD TRUCKING  
Trans 2 EPA ID: NED001792910  
Trans 2 Name: UNION PACIFIC LINES CO  
TSDf EPA ID: UTC093012201  
Trans Name: ECDC ENVIRONMENTAL  
TSDf Alt EPA ID: Not reported  
TSDf Alt Name: Not reported  
Waste Code: 611  
RCRA Code: Not reported  
Meth Code: H132  
Quantity Tons: 22  
Waste Quantity: 22  
Quantity Unit: T  
Additional Code 1: Not reported  
Additional Code 2: Not reported  
Additional Code 3: Not reported  
Additional Code 4: Not reported  
Additional Code 5: Not reported

Year: 2013  
Shipment Date: 20130531  
Creation Date: 7/28/2013 22:15:09  
Receipt Date: 20130608  
Manifest ID: 005774358FLE  
Gen EPA ID: CAC002729053  
Trans EPA ID: CAR000184788  
Trans Name: 18 TKG  
Trans 2 EPA ID: NED001792910  
Trans 2 Name: UNION PACIFIC LINES CO  
TSDf EPA ID: UTC093012201  
Trans Name: ECDC ENVIRONMENTAL  
TSDf Alt EPA ID: Not reported  
TSDf Alt Name: Not reported  
Waste Code: 611  
RCRA Code: Not reported  
Meth Code: H132  
Quantity Tons: 22  
Waste Quantity: 22  
Quantity Unit: T  
Additional Code 1: Not reported

Map ID  
Direction  
Distance  
Elevation

MAP FINDINGS

Site

Database(s)

EDR ID Number  
EPA ID Number

**HAROLD HOHBACH (Continued)**

**S117291270**

Additional Code 2:	Not reported
Additional Code 3:	Not reported
Additional Code 4:	Not reported
Additional Code 5:	Not reported
Year:	2013
Shipment Date:	20130531
Creation Date:	7/28/2013 22:15:09
Receipt Date:	20130608
Manifest ID:	005774359FLE
Gen EPA ID:	CAC002729053
Trans EPA ID:	CAR000126809
Trans Name:	BIG M TRG
Trans 2 EPA ID:	NED001792910
Trans 2 Name:	UNION PACIFIC LINES CO
TSDf EPA ID:	UTC093012201
Trans Name:	ECDC ENVIRONMENTAL
TSDf Alt EPA ID:	Not reported
TSDf Alt Name:	Not reported
Waste Code:	611
RCRA Code:	Not reported
Meth Code:	H132
Quantity Tons:	22
Waste Quantity:	22
Quantity Unit:	T
Additional Code 1:	Not reported
Additional Code 2:	Not reported
Additional Code 3:	Not reported
Additional Code 4:	Not reported
Additional Code 5:	Not reported
Year:	2013
Shipment Date:	20130531
Creation Date:	7/28/2013 22:15:09
Receipt Date:	20130608
Manifest ID:	005774360FLE
Gen EPA ID:	CAC002729053
Trans EPA ID:	CAR000184788
Trans Name:	18 TRUCKING
Trans 2 EPA ID:	NED001792910
Trans 2 Name:	UNION PACIFIC LINES CO
TSDf EPA ID:	UTC093012201
Trans Name:	ECDC ENVIRONMENTAL
TSDf Alt EPA ID:	Not reported
TSDf Alt Name:	Not reported
Waste Code:	611
RCRA Code:	Not reported
Meth Code:	H132
Quantity Tons:	22
Waste Quantity:	22
Quantity Unit:	T
Additional Code 1:	Not reported
Additional Code 2:	Not reported
Additional Code 3:	Not reported
Additional Code 4:	Not reported
Additional Code 5:	Not reported

Map ID  
Direction  
Distance  
Elevation

MAP FINDINGS

Site

Database(s)

EDR ID Number  
EPA ID Number

**HAROLD HOHBACH (Continued)**

**S117291270**

Year:	2013
Shipment Date:	20130531
Creation Date:	7/28/2013 22:15:09
Receipt Date:	20130608
Manifest ID:	005774361FLE
Gen EPA ID:	CAC002729053
Trans EPA ID:	CAR000184788
Trans Name:	18 TRUCKING
Trans 2 EPA ID:	NED001792910
Trans 2 Name:	UNION PACIFIC LINES CO
TSDf EPA ID:	UTC093012201
Trans Name:	ECDC ENVIRONMENTAL
TSDf Alt EPA ID:	Not reported
TSDf Alt Name:	Not reported
Waste Code:	611
RCRA Code:	Not reported
Meth Code:	H132
Quantity Tons:	22
Waste Quantity:	22
Quantity Unit:	T
Additional Code 1:	Not reported
Additional Code 2:	Not reported
Additional Code 3:	Not reported
Additional Code 4:	Not reported
Additional Code 5:	Not reported
Year:	2013
Shipment Date:	20130531
Creation Date:	7/28/2013 22:15:09
Receipt Date:	20130608
Manifest ID:	005774362FLE
Gen EPA ID:	CAC002729053
Trans EPA ID:	CAR000175828
Trans Name:	SANCHEZ TRANSPORT INC
Trans 2 EPA ID:	NED001792910
Trans 2 Name:	UNION PACIFIC LINES CO
TSDf EPA ID:	UTC093012201
Trans Name:	ECDC ENVIRONMENTAL
TSDf Alt EPA ID:	Not reported
TSDf Alt Name:	Not reported
Waste Code:	611
RCRA Code:	Not reported
Meth Code:	H132
Quantity Tons:	22
Waste Quantity:	22
Quantity Unit:	T
Additional Code 1:	Not reported
Additional Code 2:	Not reported
Additional Code 3:	Not reported
Additional Code 4:	Not reported
Additional Code 5:	Not reported
Year:	2013
Shipment Date:	20130601
Creation Date:	7/27/2013 22:15:06
Receipt Date:	20130608
Manifest ID:	005774363FLE

Map ID  
Direction  
Distance  
Elevation

MAP FINDINGS

Site

Database(s)

EDR ID Number  
EPA ID Number

**HAROLD HOHBACH (Continued)**

**S117291270**

Gen EPA ID: CAC002729053  
Trans EPA ID: CAR000184788  
Trans Name: 18 TKG  
Trans 2 EPA ID: NED001792910  
Trans 2 Name: UNION PACIFIC LINES CO  
TSDF EPA ID: UTC093012201  
Trans Name: ECDC ENVIRONMENTAL  
TSDF Alt EPA ID: Not reported  
TSDF Alt Name: Not reported  
Waste Code: 611  
RCRA Code: Not reported  
Meth Code: H132  
Quantity Tons: 22  
Waste Quantity: 22  
Quantity Unit: T  
Additional Code 1: Not reported  
Additional Code 2: Not reported  
Additional Code 3: Not reported  
Additional Code 4: Not reported  
Additional Code 5: Not reported

Year: 2013  
Shipment Date: 20130601  
Creation Date: 7/27/2013 22:15:06  
Receipt Date: 20130608  
Manifest ID: 005774364FLE  
Gen EPA ID: CAC002729053  
Trans EPA ID: CAR000175828  
Trans Name: SANCHEZ TRANSPORT INC  
Trans 2 EPA ID: NED001792910  
Trans 2 Name: UNION PACIFIC LINES CO  
TSDF EPA ID: UTC093012201  
Trans Name: ECDC ENVIRONMENTAL  
TSDF Alt EPA ID: Not reported  
TSDF Alt Name: Not reported  
Waste Code: 611  
RCRA Code: Not reported  
Meth Code: H132  
Quantity Tons: 22  
Waste Quantity: 22  
Quantity Unit: T  
Additional Code 1: Not reported  
Additional Code 2: Not reported  
Additional Code 3: Not reported  
Additional Code 4: Not reported  
Additional Code 5: Not reported

Year: 2013  
Shipment Date: 20130601  
Creation Date: 7/28/2013 22:15:09  
Receipt Date: 20130608  
Manifest ID: 005774365FLE  
Gen EPA ID: CAC002729053  
Trans EPA ID: CAR000184788  
Trans Name: 18 TRUCKING  
Trans 2 EPA ID: NED001792910  
Trans 2 Name: UNION PACIFIC LINES CO

Map ID  
Direction  
Distance  
Elevation

MAP FINDINGS

Site

Database(s)

EDR ID Number  
EPA ID Number

**HAROLD HOHBACH (Continued)**

**S117291270**

TSDF EPA ID: UTC093012201  
Trans Name: ECDC ENVIRONMENTAL  
TSDF Alt EPA ID: Not reported  
TSDF Alt Name: Not reported  
Waste Code: 611  
RCRA Code: Not reported  
Meth Code: H132  
Quantity Tons: 22  
Waste Quantity: 22  
Quantity Unit: T  
Additional Code 1: Not reported  
Additional Code 2: Not reported  
Additional Code 3: Not reported  
Additional Code 4: Not reported  
Additional Code 5: Not reported

Year: 2013  
Shipment Date: 20130601  
Creation Date: 7/28/2013 22:15:09  
Receipt Date: 20130608  
Manifest ID: 005774366FLE  
Gen EPA ID: CAC002729053  
Trans EPA ID: CAR000184788  
Trans Name: 18 TRUCKING  
Trans 2 EPA ID: NED001792910  
Trans 2 Name: UNION PACIFIC LINES CO  
TSDF EPA ID: UTC093012201  
Trans Name: ECDC ENVIRONMENTAL  
TSDF Alt EPA ID: Not reported  
TSDF Alt Name: Not reported  
Waste Code: 611  
RCRA Code: Not reported  
Meth Code: H132  
Quantity Tons: 22  
Waste Quantity: 22  
Quantity Unit: T  
Additional Code 1: Not reported  
Additional Code 2: Not reported  
Additional Code 3: Not reported  
Additional Code 4: Not reported  
Additional Code 5: Not reported

Year: 2013  
Shipment Date: 20130601  
Creation Date: 7/27/2013 22:15:06  
Receipt Date: 20130608  
Manifest ID: 005774367FLE  
Gen EPA ID: CAC002729053  
Trans EPA ID: CAR000225409  
Trans Name: LCE TRANS INC  
Trans 2 EPA ID: NED001792910  
Trans 2 Name: UNION PACIFIC LINES CO  
TSDF EPA ID: UTC093012201  
Trans Name: ECDC ENVIRONMENTAL  
TSDF Alt EPA ID: Not reported  
TSDF Alt Name: Not reported  
Waste Code: 611

Map ID  
Direction  
Distance  
Elevation

MAP FINDINGS

Site

Database(s)

EDR ID Number  
EPA ID Number

**HAROLD HOHBACH (Continued)**

**S117291270**

RCRA Code:	Not reported
Meth Code:	H132
Quantity Tons:	22
Waste Quantity:	22
Quantity Unit:	T
Additional Code 1:	Not reported
Additional Code 2:	Not reported
Additional Code 3:	Not reported
Additional Code 4:	Not reported
Additional Code 5:	Not reported
Year:	2013
Shipment Date:	20130601
Creation Date:	7/27/2013 22:15:06
Receipt Date:	20130608
Manifest ID:	005774368FLE
Gen EPA ID:	CAC002729053
Trans EPA ID:	CAR000225250
Trans Name:	DONESDE TRANSPORTATION
Trans 2 EPA ID:	NED001792910
Trans 2 Name:	UNION PACIFIC LINES CO
TSDf EPA ID:	UTC093012201
Trans Name:	ECDC ENVIRONMENTAL
TSDf Alt EPA ID:	Not reported
TSDf Alt Name:	Not reported
Waste Code:	611
RCRA Code:	Not reported
Meth Code:	H132
Quantity Tons:	22
Waste Quantity:	22
Quantity Unit:	T
Additional Code 1:	Not reported
Additional Code 2:	Not reported
Additional Code 3:	Not reported
Additional Code 4:	Not reported
Additional Code 5:	Not reported
Year:	2013
Shipment Date:	20130601
Creation Date:	7/27/2013 22:15:06
Receipt Date:	20130608
Manifest ID:	005774369FLE
Gen EPA ID:	CAC002729053
Trans EPA ID:	CAR00215152
Trans Name:	LEEG & COMPANY INC
Trans 2 EPA ID:	NED001792910
Trans 2 Name:	UNION PACIFIC LINES CO
TSDf EPA ID:	UTC093012201
Trans Name:	ECDC ENVIRONMENTAL
TSDf Alt EPA ID:	Not reported
TSDf Alt Name:	Not reported
Waste Code:	611
RCRA Code:	Not reported
Meth Code:	H132
Quantity Tons:	22
Waste Quantity:	22
Quantity Unit:	T

Map ID  
Direction  
Distance  
Elevation

MAP FINDINGS

Site

Database(s)

EDR ID Number  
EPA ID Number

**HAROLD HOHBACH (Continued)**

**S117291270**

Additional Code 1: Not reported  
Additional Code 2: Not reported  
Additional Code 3: Not reported  
Additional Code 4: Not reported  
Additional Code 5: Not reported

Year: 2013  
Shipment Date: 20130601  
Creation Date: 9/9/2013 22:15:10  
Receipt Date: 20130621  
Manifest ID: 005774370FLE  
Gen EPA ID: CAC002729053  
Trans EPA ID: CAR000215152  
Trans Name: LEE G & CO INC  
Trans 2 EPA ID: NED001792910  
Trans 2 Name: UNION PACIFIC LINES CO  
TSDf EPA ID: UTC093012201  
Trans Name: ECDC ENVIRONMENTAL  
TSDf Alt EPA ID: Not reported  
TSDf Alt Name: Not reported  
Waste Code: 611  
RCRA Code: Not reported  
Meth Code: H132  
Quantity Tons: 22  
Waste Quantity: 22  
Quantity Unit: T  
Additional Code 1: Not reported  
Additional Code 2: Not reported  
Additional Code 3: Not reported  
Additional Code 4: Not reported  
Additional Code 5: Not reported

Year: 2013  
Shipment Date: 20130601  
Creation Date: 7/28/2013 22:15:09  
Receipt Date: 20130608  
Manifest ID: 005774371FLE  
Gen EPA ID: CAC002729053  
Trans EPA ID: CAR000171769  
Trans Name: MCD TRUCKING  
Trans 2 EPA ID: NED001792910  
Trans 2 Name: UNION PACIFIC LINES CO  
TSDf EPA ID: UTC093012201  
Trans Name: ECDC ENVIRONMENTAL  
TSDf Alt EPA ID: Not reported  
TSDf Alt Name: Not reported  
Waste Code: 611  
RCRA Code: Not reported  
Meth Code: H132  
Quantity Tons: 22  
Waste Quantity: 22  
Quantity Unit: T  
Additional Code 1: Not reported  
Additional Code 2: Not reported  
Additional Code 3: Not reported  
Additional Code 4: Not reported  
Additional Code 5: Not reported



Map ID  
Direction  
Distance  
Elevation

MAP FINDINGS

Site

Database(s)

EDR ID Number  
EPA ID Number

**HAROLD HOHBACH (Continued)**

**S117291270**

Year: 2013  
Shipment Date: 20130601  
Creation Date: 9/9/2013 22:15:10  
Receipt Date: 20130621  
Manifest ID: 005774372FLE  
Gen EPA ID: CAC002729053  
Trans EPA ID: CAR000216630  
Trans Name: MAG TRUCKING INC  
Trans 2 EPA ID: NED001792910  
Trans 2 Name: UNION PACIFIC LINES CO  
TSDf EPA ID: UTC093012201  
Trans Name: ECDC ENVIRONMENTAL  
TSDf Alt EPA ID: Not reported  
TSDf Alt Name: Not reported  
Waste Code: 611  
RCRA Code: Not reported  
Meth Code: H132  
Quantity Tons: 22  
Waste Quantity: 22  
Quantity Unit: T  
Additional Code 1: Not reported  
Additional Code 2: Not reported  
Additional Code 3: Not reported  
Additional Code 4: Not reported  
Additional Code 5: Not reported

Year: 2013  
Shipment Date: 20130601  
Creation Date: 7/28/2013 22:15:09  
Receipt Date: 20130608  
Manifest ID: 005774373FLE  
Gen EPA ID: CAC002729053  
Trans EPA ID: CAR000215152  
Trans Name: LEE G & COMPANY INC  
Trans 2 EPA ID: NED001792910  
Trans 2 Name: UNION PACIFIC LINES CO  
TSDf EPA ID: UTC093012201  
Trans Name: ECDC ENVIRONMENTAL  
TSDf Alt EPA ID: Not reported  
TSDf Alt Name: Not reported  
Waste Code: 611  
RCRA Code: Not reported  
Meth Code: H132  
Quantity Tons: 22  
Waste Quantity: 22  
Quantity Unit: T  
Additional Code 1: Not reported  
Additional Code 2: Not reported  
Additional Code 3: Not reported  
Additional Code 4: Not reported  
Additional Code 5: Not reported

Year: 2013  
Shipment Date: 20130601  
Creation Date: 7/28/2013 22:15:09  
Receipt Date: 20130608  
Manifest ID: 005774374FLE

Map ID  
Direction  
Distance  
Elevation

MAP FINDINGS

Site

Database(s)

EDR ID Number  
EPA ID Number

**HAROLD HOHBACH (Continued)**

**S117291270**

Gen EPA ID: CAC002729053  
Trans EPA ID: CAR000171769  
Trans Name: MCD TRUCKING  
Trans 2 EPA ID: NED001792910  
Trans 2 Name: UNION PACIFIC LINES CO  
TSDF EPA ID: UTC093012201  
Trans Name: ECDC ENVIRONMENTAL  
TSDF Alt EPA ID: Not reported  
TSDF Alt Name: Not reported  
Waste Code: 611  
RCRA Code: Not reported  
Meth Code: H132  
Quantity Tons: 22  
Waste Quantity: 22  
Quantity Unit: T  
Additional Code 1: Not reported  
Additional Code 2: Not reported  
Additional Code 3: Not reported  
Additional Code 4: Not reported  
Additional Code 5: Not reported

Year: 2013  
Shipment Date: 20130601  
Creation Date: 7/28/2013 22:15:09  
Receipt Date: 20130608  
Manifest ID: 005774375FLE  
Gen EPA ID: CAC002729053  
Trans EPA ID: CAR000126808  
Trans Name: BIG M TRG  
Trans 2 EPA ID: NED001792910  
Trans 2 Name: UNION PACIFIC LINES CO  
TSDF EPA ID: UTC093012201  
Trans Name: ECDC ENVIRONMENTAL  
TSDF Alt EPA ID: Not reported  
TSDF Alt Name: Not reported  
Waste Code: 611  
RCRA Code: Not reported  
Meth Code: H132  
Quantity Tons: 22  
Waste Quantity: 22  
Quantity Unit: T  
Additional Code 1: Not reported  
Additional Code 2: Not reported  
Additional Code 3: Not reported  
Additional Code 4: Not reported  
Additional Code 5: Not reported

Year: 2013  
Shipment Date: 20130601  
Creation Date: 7/28/2013 22:15:09  
Receipt Date: 20130608  
Manifest ID: 005774376FLE  
Gen EPA ID: CAC002729053  
Trans EPA ID: CAR000220178  
Trans Name: J SAMUEL TRUCKING  
Trans 2 EPA ID: NED001792910  
Trans 2 Name: UNION PACIFIC LINES CO

Map ID  
Direction  
Distance  
Elevation

MAP FINDINGS

Site

Database(s)

EDR ID Number  
EPA ID Number

**HAROLD HOHBACH (Continued)**

**S117291270**

TSDF EPA ID:	UTC093012201
Trans Name:	ECDC ENVIRONMENTAL
TSDF Alt EPA ID:	Not reported
TSDF Alt Name:	Not reported
Waste Code:	611
RCRA Code:	Not reported
Meth Code:	H132
Quantity Tons:	22
Waste Quantity:	22
Quantity Unit:	T
Additional Code 1:	Not reported
Additional Code 2:	Not reported
Additional Code 3:	Not reported
Additional Code 4:	Not reported
Additional Code 5:	Not reported
Year:	2013
Shipment Date:	20130601
Creation Date:	7/28/2013 22:15:09
Receipt Date:	20130608
Manifest ID:	005774377FLE
Gen EPA ID:	CAC002729053
Trans EPA ID:	CAR000224568
Trans Name:	BRADLEY TANKS INC (BTI)
Trans 2 EPA ID:	NED001792910
Trans 2 Name:	UNION PACIFIC LINES CO
TSDF EPA ID:	UTC093012201
Trans Name:	ECDC ENVIRONMENTAL
TSDF Alt EPA ID:	Not reported
TSDF Alt Name:	Not reported
Waste Code:	611
RCRA Code:	Not reported
Meth Code:	H132
Quantity Tons:	22
Waste Quantity:	22
Quantity Unit:	T
Additional Code 1:	Not reported
Additional Code 2:	Not reported
Additional Code 3:	Not reported
Additional Code 4:	Not reported
Additional Code 5:	Not reported
Year:	2013
Shipment Date:	20130601
Creation Date:	7/28/2013 22:15:09
Receipt Date:	20130608
Manifest ID:	005774378FLE
Gen EPA ID:	CAC002729053
Trans EPA ID:	CAR000216630
Trans Name:	MAG
Trans 2 EPA ID:	NED001792910
Trans 2 Name:	UNION PACIFIC LINES CO
TSDF EPA ID:	UTC093012201
Trans Name:	ECDC ENVIRONMENTAL
TSDF Alt EPA ID:	Not reported
TSDF Alt Name:	Not reported
Waste Code:	611

Map ID  
Direction  
Distance  
Elevation

MAP FINDINGS

Site

Database(s)

EDR ID Number  
EPA ID Number

**HAROLD HOHBACH (Continued)**

**S117291270**

RCRA Code:	Not reported
Meth Code:	H132
Quantity Tons:	22
Waste Quantity:	22
Quantity Unit:	T
Additional Code 1:	Not reported
Additional Code 2:	Not reported
Additional Code 3:	Not reported
Additional Code 4:	Not reported
Additional Code 5:	Not reported
Year:	2013
Shipment Date:	20130601
Creation Date:	7/28/2013 22:15:09
Receipt Date:	20130608
Manifest ID:	005774379FLE
Gen EPA ID:	CAC002729053
Trans EPA ID:	Not reported
Trans Name:	Not reported
Trans 2 EPA ID:	NED001792910
Trans 2 Name:	UNION PACIFIC LINES CO
TSDf EPA ID:	UTC093012201
Trans Name:	ECDC ENVIRONMENTAL
TSDf Alt EPA ID:	Not reported
TSDf Alt Name:	Not reported
Waste Code:	611
RCRA Code:	Not reported
Meth Code:	H132
Quantity Tons:	22
Waste Quantity:	22
Quantity Unit:	T
Additional Code 1:	Not reported
Additional Code 2:	Not reported
Additional Code 3:	Not reported
Additional Code 4:	Not reported
Additional Code 5:	Not reported
Year:	2013
Shipment Date:	20130601
Creation Date:	7/28/2013 22:15:09
Receipt Date:	20130608
Manifest ID:	005774380FLE
Gen EPA ID:	CAC002729053
Trans EPA ID:	CAR000184788
Trans Name:	18 TKG
Trans 2 EPA ID:	NED001792910
Trans 2 Name:	UNION PACIFIC LINES CO
TSDf EPA ID:	UTC093012201
Trans Name:	ECDC ENVIRONMENTAL
TSDf Alt EPA ID:	Not reported
TSDf Alt Name:	Not reported
Waste Code:	611
RCRA Code:	Not reported
Meth Code:	H132
Quantity Tons:	22
Waste Quantity:	22
Quantity Unit:	T

Map ID  
Direction  
Distance  
Elevation

MAP FINDINGS

Site

Database(s)

EDR ID Number  
EPA ID Number

**HAROLD HOHBACH (Continued)**

**S117291270**

Additional Code 1: Not reported  
Additional Code 2: Not reported  
Additional Code 3: Not reported  
Additional Code 4: Not reported  
Additional Code 5: Not reported

Year: 2013  
Shipment Date: 20130601  
Creation Date: 7/28/2013 22:15:09  
Receipt Date: 20130608  
Manifest ID: 005774381FLE  
Gen EPA ID: CAC002729053  
Trans EPA ID: Not reported  
Trans Name: Not reported  
Trans 2 EPA ID: NED001792910  
Trans 2 Name: UNION PACIFIC LINES CO  
TSDf EPA ID: UTC093012201  
Trans Name: ECDC ENVIRONMENTAL  
TSDf Alt EPA ID: Not reported  
TSDf Alt Name: Not reported  
Waste Code: 611  
RCRA Code: Not reported  
Meth Code: H132  
Quantity Tons: 22  
Waste Quantity: 22  
Quantity Unit: T  
Additional Code 1: Not reported  
Additional Code 2: Not reported  
Additional Code 3: Not reported  
Additional Code 4: Not reported  
Additional Code 5: Not reported

Year: 2013  
Shipment Date: 20130601  
Creation Date: 9/9/2013 22:15:10  
Receipt Date: 20130621  
Manifest ID: 005774382FLE  
Gen EPA ID: CAC002729053  
Trans EPA ID: CAR000168799  
Trans Name: SANTA FE TRUCKING  
Trans 2 EPA ID: NED001792910  
Trans 2 Name: UNION PACIFIC LINES CO  
TSDf EPA ID: UTC093012201  
Trans Name: ECDC ENVIRONMENTAL  
TSDf Alt EPA ID: Not reported  
TSDf Alt Name: Not reported  
Waste Code: 611  
RCRA Code: Not reported  
Meth Code: H132  
Quantity Tons: 22  
Waste Quantity: 22  
Quantity Unit: T  
Additional Code 1: Not reported  
Additional Code 2: Not reported  
Additional Code 3: Not reported  
Additional Code 4: Not reported  
Additional Code 5: Not reported

Map ID  
Direction  
Distance  
Elevation

MAP FINDINGS

Site

Database(s)

EDR ID Number  
EPA ID Number

**HAROLD HOHBACH (Continued)**

**S117291270**

Year: 2013  
Shipment Date: 20130601  
Creation Date: 7/28/2013 22:15:09  
Receipt Date: 20130608  
Manifest ID: 005774383FLE  
Gen EPA ID: CAC002729053  
Trans EPA ID: CAR000175828  
Trans Name: SANCHEZ TRANSPORT INC  
Trans 2 EPA ID: NED001792910  
Trans 2 Name: UNION PACIFIC LINES CO  
TSDf EPA ID: UTC093012201  
Trans Name: ECDC ENVIRONMENTAL  
TSDf Alt EPA ID: Not reported  
TSDf Alt Name: Not reported  
Waste Code: 611  
RCRA Code: Not reported  
Meth Code: H132  
Quantity Tons: 22  
Waste Quantity: 22  
Quantity Unit: T  
Additional Code 1: Not reported  
Additional Code 2: Not reported  
Additional Code 3: Not reported  
Additional Code 4: Not reported  
Additional Code 5: Not reported

Year: 2013  
Shipment Date: 20130601  
Creation Date: 7/28/2013 22:15:09  
Receipt Date: 20130608  
Manifest ID: 005774384FLE  
Gen EPA ID: CAC002729053  
Trans EPA ID: CAR000225409  
Trans Name: LCE TRANS INC  
Trans 2 EPA ID: NED001792910  
Trans 2 Name: UNION PACIFIC LINES CO  
TSDf EPA ID: UTC093012201  
Trans Name: ECDC ENVIRONMENTAL  
TSDf Alt EPA ID: Not reported  
TSDf Alt Name: Not reported  
Waste Code: 611  
RCRA Code: Not reported  
Meth Code: H132  
Quantity Tons: 22  
Waste Quantity: 22  
Quantity Unit: T  
Additional Code 1: Not reported  
Additional Code 2: Not reported  
Additional Code 3: Not reported  
Additional Code 4: Not reported  
Additional Code 5: Not reported

Year: 2013  
Shipment Date: 20130601  
Creation Date: 7/28/2013 22:15:09  
Receipt Date: 20130608  
Manifest ID: 005774385FLE

Map ID  
Direction  
Distance  
Elevation

MAP FINDINGS

Site

Database(s)

EDR ID Number  
EPA ID Number

**HAROLD HOHBACH (Continued)**

**S117291270**

Gen EPA ID:	CAC002729053
Trans EPA ID:	CAR00215152
Trans Name:	LEEG & COMPANY INC
Trans 2 EPA ID:	NED001792910
Trans 2 Name:	UNION PACIFIC LINES CO
TSDF EPA ID:	UTC093012201
Trans Name:	ECDC ENVIRONMENTAL
TSDF Alt EPA ID:	Not reported
TSDF Alt Name:	Not reported
Waste Code:	611
RCRA Code:	Not reported
Meth Code:	H132
Quantity Tons:	22
Waste Quantity:	22
Quantity Unit:	T
Additional Code 1:	Not reported
Additional Code 2:	Not reported
Additional Code 3:	Not reported
Additional Code 4:	Not reported
Additional Code 5:	Not reported
Year:	2013
Shipment Date:	20130601
Creation Date:	7/28/2013 22:15:09
Receipt Date:	20130608
Manifest ID:	005774386FLE
Gen EPA ID:	CAC002729053
Trans EPA ID:	CAR000171769
Trans Name:	MCD TRUCKING
Trans 2 EPA ID:	NED001792910
Trans 2 Name:	UNION PACIFIC LINES CO
TSDF EPA ID:	UTC093012201
Trans Name:	ECDC ENVIRONMENTAL
TSDF Alt EPA ID:	Not reported
TSDF Alt Name:	Not reported
Waste Code:	611
RCRA Code:	Not reported
Meth Code:	H132
Quantity Tons:	22
Waste Quantity:	22
Quantity Unit:	T
Additional Code 1:	Not reported
Additional Code 2:	Not reported
Additional Code 3:	Not reported
Additional Code 4:	Not reported
Additional Code 5:	Not reported
Year:	2013
Shipment Date:	20130601
Creation Date:	7/28/2013 22:15:09
Receipt Date:	20130608
Manifest ID:	005774387FLE
Gen EPA ID:	CAC002729053
Trans EPA ID:	CAR000225250
Trans Name:	DONESSDE TRANSPORTATION
Trans 2 EPA ID:	NED001792910
Trans 2 Name:	UNION PACIFIC LINES CO

Map ID  
Direction  
Distance  
Elevation

MAP FINDINGS

Site

Database(s)

EDR ID Number  
EPA ID Number

**HAROLD HOHBACH (Continued)**

**S117291270**

TSDF EPA ID: UTC093012201  
Trans Name: ECDC ENVIRONMENTAL  
TSDF Alt EPA ID: Not reported  
TSDF Alt Name: Not reported  
Waste Code: 611  
RCRA Code: Not reported  
Meth Code: H132  
Quantity Tons: 22  
Waste Quantity: 22  
Quantity Unit: T  
Additional Code 1: Not reported  
Additional Code 2: Not reported  
Additional Code 3: Not reported  
Additional Code 4: Not reported  
Additional Code 5: Not reported

Year: 2013  
Shipment Date: 20130601  
Creation Date: 7/28/2013 22:15:09  
Receipt Date: 20130608  
Manifest ID: 005774388FLE  
Gen EPA ID: CAC002729053  
Trans EPA ID: CAR000184788  
Trans Name: 18 TRUCKING  
Trans 2 EPA ID: NED001792910  
Trans 2 Name: UNION PACIFIC LINES CO  
TSDF EPA ID: UTC093012201  
Trans Name: ECDC ENVIRONMENTAL  
TSDF Alt EPA ID: Not reported  
TSDF Alt Name: Not reported  
Waste Code: 611  
RCRA Code: Not reported  
Meth Code: H132  
Quantity Tons: 22  
Waste Quantity: 22  
Quantity Unit: T  
Additional Code 1: Not reported  
Additional Code 2: Not reported  
Additional Code 3: Not reported  
Additional Code 4: Not reported  
Additional Code 5: Not reported

Year: 2013  
Shipment Date: 20130601  
Creation Date: 7/28/2013 22:15:09  
Receipt Date: 20130608  
Manifest ID: 005774389FLE  
Gen EPA ID: CAC002729053  
Trans EPA ID: CAR000215152  
Trans Name: LEE G & CO INC  
Trans 2 EPA ID: NED001792910  
Trans 2 Name: UNION PACIFIC LINES CO  
TSDF EPA ID: UTC093012201  
Trans Name: ECDC ENVIRONMENTAL  
TSDF Alt EPA ID: Not reported  
TSDF Alt Name: Not reported  
Waste Code: 611



Map ID  
Direction  
Distance  
Elevation

MAP FINDINGS

Site

Database(s)

EDR ID Number  
EPA ID Number

**HAROLD HOHBACH (Continued)**

**S117291270**

RCRA Code:	Not reported
Meth Code:	H132
Quantity Tons:	22
Waste Quantity:	22
Quantity Unit:	T
Additional Code 1:	Not reported
Additional Code 2:	Not reported
Additional Code 3:	Not reported
Additional Code 4:	Not reported
Additional Code 5:	Not reported
Year:	2013
Shipment Date:	20130607
Creation Date:	7/28/2013 22:15:09
Receipt Date:	20130608
Manifest ID:	005774390FLE
Gen EPA ID:	CAC002729053
Trans EPA ID:	CAR000184788
Trans Name:	18 TRUCKING
Trans 2 EPA ID:	NED001792910
Trans 2 Name:	UNION PACIFIC LINES CO
TSDf EPA ID:	UTC093012201
Trans Name:	ECDC ENVIRONMENTAL
TSDf Alt EPA ID:	Not reported
TSDf Alt Name:	Not reported
Waste Code:	611
RCRA Code:	Not reported
Meth Code:	H132
Quantity Tons:	22
Waste Quantity:	22
Quantity Unit:	T
Additional Code 1:	Not reported
Additional Code 2:	Not reported
Additional Code 3:	Not reported
Additional Code 4:	Not reported
Additional Code 5:	Not reported
Year:	2013
Shipment Date:	20130601
Creation Date:	7/28/2013 22:15:09
Receipt Date:	20130608
Manifest ID:	005774391FLE
Gen EPA ID:	CAC002729053
Trans EPA ID:	CAR000215152
Trans Name:	LEE G & COMPANY INC
Trans 2 EPA ID:	NED001792910
Trans 2 Name:	UNION PACIFIC LINES CO
TSDf EPA ID:	UTC093012201
Trans Name:	ECDC ENVIRONMENTAL
TSDf Alt EPA ID:	Not reported
TSDf Alt Name:	Not reported
Waste Code:	611
RCRA Code:	Not reported
Meth Code:	H132
Quantity Tons:	22
Waste Quantity:	22
Quantity Unit:	T

Map ID  
Direction  
Distance  
Elevation

MAP FINDINGS

Site

Database(s)

EDR ID Number  
EPA ID Number

**HAROLD HOHBACH (Continued)**

**S117291270**

Additional Code 1: Not reported  
Additional Code 2: Not reported  
Additional Code 3: Not reported  
Additional Code 4: Not reported  
Additional Code 5: Not reported

Year: 2013  
Shipment Date: 20130601  
Creation Date: 7/28/2013 22:15:09  
Receipt Date: 20130608  
Manifest ID: 005774392FLE  
Gen EPA ID: CAC002729053  
Trans EPA ID: CAR000216630  
Trans Name: MAG TRUCKING INC  
Trans 2 EPA ID: NED001792910  
Trans 2 Name: UNION PACIFIC LINES CO  
TSDf EPA ID: UTC093012201  
Trans Name: ECDC ENVIRONMENTAL  
TSDf Alt EPA ID: Not reported  
TSDf Alt Name: Not reported  
Waste Code: 611  
RCRA Code: Not reported  
Meth Code: H132  
Quantity Tons: 22  
Waste Quantity: 22  
Quantity Unit: T  
Additional Code 1: Not reported  
Additional Code 2: Not reported  
Additional Code 3: Not reported  
Additional Code 4: Not reported  
Additional Code 5: Not reported

Year: 2013  
Shipment Date: 20130601  
Creation Date: 7/28/2013 22:15:09  
Receipt Date: 20130608  
Manifest ID: 005774393FLE  
Gen EPA ID: CAC002729053  
Trans EPA ID: CAR000171769  
Trans Name: MCD TRUCKING  
Trans 2 EPA ID: NED001792910  
Trans 2 Name: UNION PACIFIC LINES CO  
TSDf EPA ID: UTC093012201  
Trans Name: ECDC ENVIRONMENTAL  
TSDf Alt EPA ID: Not reported  
TSDf Alt Name: Not reported  
Waste Code: 611  
RCRA Code: Not reported  
Meth Code: H132  
Quantity Tons: 22  
Waste Quantity: 22  
Quantity Unit: T  
Additional Code 1: Not reported  
Additional Code 2: Not reported  
Additional Code 3: Not reported  
Additional Code 4: Not reported  
Additional Code 5: Not reported

Map ID  
Direction  
Distance  
Elevation

MAP FINDINGS

Site

Database(s)

EDR ID Number  
EPA ID Number

**HAROLD HOHBACH (Continued)**

**S117291270**

Year: 2013  
Shipment Date: 20130601  
Creation Date: 7/28/2013 22:15:09  
Receipt Date: 20130608  
Manifest ID: 005774394FLE  
Gen EPA ID: CAC002729053  
Trans EPA ID: CAR000126805  
Trans Name: BIG M TRG  
Trans 2 EPA ID: NED001792910  
Trans 2 Name: UNION PACIFIC LINES CO  
TSDF EPA ID: UTC093012201  
Trans Name: ECDC ENVIRONMENTAL  
TSDF Alt EPA ID: Not reported  
TSDF Alt Name: Not reported  
Waste Code: 611  
RCRA Code: Not reported  
Meth Code: H132  
Quantity Tons: 22  
Waste Quantity: 22  
Quantity Unit: T  
Additional Code 1: Not reported  
Additional Code 2: Not reported  
Additional Code 3: Not reported  
Additional Code 4: Not reported  
Additional Code 5: Not reported

Year: 2013  
Shipment Date: 20130601  
Creation Date: 7/28/2013 22:15:09  
Receipt Date: 20130608  
Manifest ID: 005774395FLE  
Gen EPA ID: CAC002729053  
Trans EPA ID: CAR000184788  
Trans Name: 18 TKG  
Trans 2 EPA ID: NED001792910  
Trans 2 Name: UNION PACIFIC LINES CO  
TSDF EPA ID: UTC093012201  
Trans Name: ECDC ENVIRONMENTAL  
TSDF Alt EPA ID: Not reported  
TSDF Alt Name: Not reported  
Waste Code: 611  
RCRA Code: Not reported  
Meth Code: H132  
Quantity Tons: 22  
Waste Quantity: 22  
Quantity Unit: T  
Additional Code 1: Not reported  
Additional Code 2: Not reported  
Additional Code 3: Not reported  
Additional Code 4: Not reported  
Additional Code 5: Not reported

Year: 2013  
Shipment Date: 20130601  
Creation Date: 7/28/2013 22:15:09  
Receipt Date: 20130608  
Manifest ID: 005774396FLE

Map ID  
Direction  
Distance  
Elevation

MAP FINDINGS

Site

Database(s)

EDR ID Number  
EPA ID Number

**HAROLD HOHBACH (Continued)**

**S117291270**

Gen EPA ID: CAC002729053  
Trans EPA ID: CAR000220178  
Trans Name: J SAMUEL TRUCKING  
Trans 2 EPA ID: NED001792910  
Trans 2 Name: UNION PACIFIC LINES CO  
TSDF EPA ID: UTC093012201  
Trans Name: ECDC ENVIRONMENTAL  
TSDF Alt EPA ID: Not reported  
TSDF Alt Name: Not reported  
Waste Code: 611  
RCRA Code: Not reported  
Meth Code: H132  
Quantity Tons: 22  
Waste Quantity: 22  
Quantity Unit: T  
Additional Code 1: Not reported  
Additional Code 2: Not reported  
Additional Code 3: Not reported  
Additional Code 4: Not reported  
Additional Code 5: Not reported

Year: 2013  
Shipment Date: 20130601  
Creation Date: 7/28/2013 22:15:09  
Receipt Date: 20130608  
Manifest ID: 005774398FLE  
Gen EPA ID: CAC002729053  
Trans EPA ID: CAR000216630  
Trans Name: MAG  
Trans 2 EPA ID: NED001792910  
Trans 2 Name: UNION PACIFIC LINES CO  
TSDF EPA ID: UTC093012201  
Trans Name: ECDC ENVIRONMENTAL  
TSDF Alt EPA ID: Not reported  
TSDF Alt Name: Not reported  
Waste Code: 611  
RCRA Code: Not reported  
Meth Code: H132  
Quantity Tons: 22  
Waste Quantity: 22  
Quantity Unit: T  
Additional Code 1: Not reported  
Additional Code 2: Not reported  
Additional Code 3: Not reported  
Additional Code 4: Not reported  
Additional Code 5: Not reported

Year: 2013  
Shipment Date: 20130601  
Creation Date: 8/11/2013 22:15:06  
Receipt Date: 20130616  
Manifest ID: 005774399FLE  
Gen EPA ID: CAC002729053  
Trans EPA ID: Not reported  
Trans Name: Not reported  
Trans 2 EPA ID: NED001792910  
Trans 2 Name: UNION PACIFIC LINES CO

Map ID  
Direction  
Distance  
Elevation

MAP FINDINGS

Site

Database(s)

EDR ID Number  
EPA ID Number

**HAROLD HOHBACH (Continued)**

**S117291270**

TSDF EPA ID: UTC093012201  
Trans Name: ECDC ENVIRONMENTAL  
TSDF Alt EPA ID: Not reported  
TSDF Alt Name: Not reported  
Waste Code: 611  
RCRA Code: Not reported  
Meth Code: H132  
Quantity Tons: 22  
Waste Quantity: 22  
Quantity Unit: T  
Additional Code 1: Not reported  
Additional Code 2: Not reported  
Additional Code 3: Not reported  
Additional Code 4: Not reported  
Additional Code 5: Not reported

Year: 2013  
Shipment Date: 20130601  
Creation Date: 8/11/2013 22:15:06  
Receipt Date: 20130616  
Manifest ID: 005774400FLE  
Gen EPA ID: CAC002729053  
Trans EPA ID: Not reported  
Trans Name: Not reported  
Trans 2 EPA ID: NED001792910  
Trans 2 Name: UNION PACIFIC LINES CO  
TSDF EPA ID: UTC093012201  
Trans Name: ECDC ENVIRONMENTAL  
TSDF Alt EPA ID: Not reported  
TSDF Alt Name: Not reported  
Waste Code: 611  
RCRA Code: Not reported  
Meth Code: H132  
Quantity Tons: 22  
Waste Quantity: 22  
Quantity Unit: T  
Additional Code 1: Not reported  
Additional Code 2: Not reported  
Additional Code 3: Not reported  
Additional Code 4: Not reported  
Additional Code 5: Not reported

Year: 2013  
Shipment Date: 20130601  
Creation Date: 7/28/2013 22:15:09  
Receipt Date: 20130608  
Manifest ID: 005774401FLE  
Gen EPA ID: CAC002729053  
Trans EPA ID: CAR000168799  
Trans Name: SANTA FE TRUCKING  
Trans 2 EPA ID: NED001792910  
Trans 2 Name: UNION PACIFIC LINES CO  
TSDF EPA ID: UTC093012201  
Trans Name: ECDC ENVIRONMENTAL  
TSDF Alt EPA ID: Not reported  
TSDF Alt Name: Not reported  
Waste Code: 611

Map ID  
Direction  
Distance  
Elevation

MAP FINDINGS

Site

Database(s)

EDR ID Number  
EPA ID Number

**HAROLD HOHBACH (Continued)**

**S117291270**

RCRA Code:	Not reported
Meth Code:	H132
Quantity Tons:	22
Waste Quantity:	22
Quantity Unit:	T
Additional Code 1:	Not reported
Additional Code 2:	Not reported
Additional Code 3:	Not reported
Additional Code 4:	Not reported
Additional Code 5:	Not reported
Year:	2013
Shipment Date:	20130601
Creation Date:	7/28/2013 22:15:09
Receipt Date:	20130608
Manifest ID:	005774402FLE
Gen EPA ID:	CAC002729053
Trans EPA ID:	CAR000175828
Trans Name:	SANCHEZ TRANSPORT INC
Trans 2 EPA ID:	NED001792910
Trans 2 Name:	UNION PACIFIC LINES CO
TSDf EPA ID:	UTC093012201
Trans Name:	ECDC ENVIRONMENTAL
TSDf Alt EPA ID:	Not reported
TSDf Alt Name:	Not reported
Waste Code:	611
RCRA Code:	Not reported
Meth Code:	H132
Quantity Tons:	22
Waste Quantity:	22
Quantity Unit:	T
Additional Code 1:	Not reported
Additional Code 2:	Not reported
Additional Code 3:	Not reported
Additional Code 4:	Not reported
Additional Code 5:	Not reported
Year:	2013
Shipment Date:	20130601
Creation Date:	8/11/2013 22:15:06
Receipt Date:	20130616
Manifest ID:	005774403FLE
Gen EPA ID:	CAC002729053
Trans EPA ID:	CAR000168799
Trans Name:	SANTA FE TRUCKING
Trans 2 EPA ID:	NED001792910
Trans 2 Name:	UNION PACIFIC LINES CO
TSDf EPA ID:	UTC093012201
Trans Name:	ECDC ENVIRONMENTAL
TSDf Alt EPA ID:	Not reported
TSDf Alt Name:	Not reported
Waste Code:	611
RCRA Code:	Not reported
Meth Code:	H132
Quantity Tons:	22
Waste Quantity:	22
Quantity Unit:	T

Map ID  
Direction  
Distance  
Elevation

MAP FINDINGS

Site

Database(s)

EDR ID Number  
EPA ID Number

**HAROLD HOHBACH (Continued)**

**S117291270**

Additional Code 1: Not reported  
Additional Code 2: Not reported  
Additional Code 3: Not reported  
Additional Code 4: Not reported  
Additional Code 5: Not reported

Year: 2013  
Shipment Date: 20130601  
Creation Date: 7/28/2013 22:15:09  
Receipt Date: 20130608  
Manifest ID: 005774404FLE  
Gen EPA ID: CAC002729053  
Trans EPA ID: CAR000224568  
Trans Name: BRADLEY TANKS INC  
Trans 2 EPA ID: NED001792910  
Trans 2 Name: UNION PACIFIC LINES CO  
TSDf EPA ID: UTC093012201  
Trans Name: ECDC ENVIRONMENTAL  
TSDf Alt EPA ID: Not reported  
TSDf Alt Name: Not reported  
Waste Code: 611  
RCRA Code: Not reported  
Meth Code: H132  
Quantity Tons: 22  
Waste Quantity: 22  
Quantity Unit: T  
Additional Code 1: Not reported  
Additional Code 2: Not reported  
Additional Code 3: Not reported  
Additional Code 4: Not reported  
Additional Code 5: Not reported

Year: 2013  
Shipment Date: 20130601  
Creation Date: 7/28/2013 22:15:09  
Receipt Date: 20130608  
Manifest ID: 005774405FLE  
Gen EPA ID: CAC002729053  
Trans EPA ID: Not reported  
Trans Name: Not reported  
Trans 2 EPA ID: NED001792910  
Trans 2 Name: UNION PACIFIC LINES CO  
TSDf EPA ID: UTC093012201  
Trans Name: ECDC ENVIRONMENTAL  
TSDf Alt EPA ID: Not reported  
TSDf Alt Name: Not reported  
Waste Code: 611  
RCRA Code: Not reported  
Meth Code: H132  
Quantity Tons: 22  
Waste Quantity: 22  
Quantity Unit: T  
Additional Code 1: Not reported  
Additional Code 2: Not reported  
Additional Code 3: Not reported  
Additional Code 4: Not reported  
Additional Code 5: Not reported

Map ID  
Direction  
Distance  
Elevation

MAP FINDINGS

Site

Database(s)

EDR ID Number  
EPA ID Number

**HAROLD HOHBACH (Continued)**

**S117291270**

Year: 2013  
Shipment Date: 20130601  
Creation Date: 7/28/2013 22:15:09  
Receipt Date: 20130608  
Manifest ID: 005774406FLE  
Gen EPA ID: CAC002729053  
Trans EPA ID: Not reported  
Trans Name: Not reported  
Trans 2 EPA ID: NED001792910  
Trans 2 Name: UNION PACIFIC LINES CO  
TSDf EPA ID: UTC093012201  
Trans Name: ECDC ENVIRONMENTAL  
TSDf Alt EPA ID: Not reported  
TSDf Alt Name: Not reported  
Waste Code: 611  
RCRA Code: Not reported  
Meth Code: H132  
Quantity Tons: 22  
Waste Quantity: 22  
Quantity Unit: T  
Additional Code 1: Not reported  
Additional Code 2: Not reported  
Additional Code 3: Not reported  
Additional Code 4: Not reported  
Additional Code 5: Not reported

Year: 2013  
Shipment Date: 20130601  
Creation Date: 7/28/2013 22:15:09  
Receipt Date: 20130608  
Manifest ID: 005774407FLE  
Gen EPA ID: CAC002729053  
Trans EPA ID: CAR000220178  
Trans Name: J SAMUEL TRUCKING  
Trans 2 EPA ID: NED001792910  
Trans 2 Name: UNION PACIFIC LINES CO  
TSDf EPA ID: UTC093012201  
Trans Name: ECDC ENVIRONMENTAL  
TSDf Alt EPA ID: Not reported  
TSDf Alt Name: Not reported  
Waste Code: 611  
RCRA Code: Not reported  
Meth Code: H132  
Quantity Tons: 22  
Waste Quantity: 22  
Quantity Unit: T  
Additional Code 1: Not reported  
Additional Code 2: Not reported  
Additional Code 3: Not reported  
Additional Code 4: Not reported  
Additional Code 5: Not reported

Year: 2013  
Shipment Date: 20130601  
Creation Date: 7/28/2013 22:15:09  
Receipt Date: 20130608  
Manifest ID: 005774408FLE



Map ID  
Direction  
Distance  
Elevation

MAP FINDINGS

Site

Database(s)

EDR ID Number  
EPA ID Number

**HAROLD HOHBACH (Continued)**

**S117291270**

Gen EPA ID: CAC002729053  
Trans EPA ID: CAR000175828  
Trans Name: SANCHEZ TRANSPORT INC  
Trans 2 EPA ID: NED001792910  
Trans 2 Name: UNION PACIFIC LINES CO  
TSDF EPA ID: UTC093012201  
Trans Name: ECDC ENVIRONMENTAL  
TSDF Alt EPA ID: Not reported  
TSDF Alt Name: Not reported  
Waste Code: 611  
RCRA Code: Not reported  
Meth Code: H132  
Quantity Tons: 22  
Waste Quantity: 22  
Quantity Unit: T  
Additional Code 1: Not reported  
Additional Code 2: Not reported  
Additional Code 3: Not reported  
Additional Code 4: Not reported  
Additional Code 5: Not reported

Year: 2013  
Shipment Date: 20130601  
Creation Date: 7/28/2013 22:15:09  
Receipt Date: 20130608  
Manifest ID: 005774409FLE  
Gen EPA ID: CAC002729053  
Trans EPA ID: CAR000184788  
Trans Name: 18 TRUCKING  
Trans 2 EPA ID: NED001792910  
Trans 2 Name: UNION PACIFIC LINES CO  
TSDF EPA ID: UTC093012201  
Trans Name: ECDC ENVIRONMENTAL  
TSDF Alt EPA ID: Not reported  
TSDF Alt Name: Not reported  
Waste Code: 611  
RCRA Code: Not reported  
Meth Code: H132  
Quantity Tons: 22  
Waste Quantity: 22  
Quantity Unit: T  
Additional Code 1: Not reported  
Additional Code 2: Not reported  
Additional Code 3: Not reported  
Additional Code 4: Not reported  
Additional Code 5: Not reported

Year: 2013  
Shipment Date: 20130601  
Creation Date: 7/28/2013 22:15:09  
Receipt Date: 20130608  
Manifest ID: 005774410FLE  
Gen EPA ID: CAC002729053  
Trans EPA ID: CAR000225409  
Trans Name: LCE TRANS INC  
Trans 2 EPA ID: NED001792910  
Trans 2 Name: UNION PACIFIC LINES CO

Map ID  
Direction  
Distance  
Elevation

MAP FINDINGS

Site

Database(s)

EDR ID Number  
EPA ID Number

**HAROLD HOHBACH (Continued)**

**S117291270**

TSDF EPA ID:	UTC093012201
Trans Name:	ECDC ENVIRONMENTAL
TSDF Alt EPA ID:	Not reported
TSDF Alt Name:	Not reported
Waste Code:	611
RCRA Code:	Not reported
Meth Code:	H132
Quantity Tons:	22
Waste Quantity:	22
Quantity Unit:	T
Additional Code 1:	Not reported
Additional Code 2:	Not reported
Additional Code 3:	Not reported
Additional Code 4:	Not reported
Additional Code 5:	Not reported
Year:	2013
Shipment Date:	20130601
Creation Date:	7/28/2013 22:15:09
Receipt Date:	20130608
Manifest ID:	005774411FLE
Gen EPA ID:	CAC002729053
Trans EPA ID:	CAR000225250
Trans Name:	DONESSDE TRANSPORTATION
Trans 2 EPA ID:	NED001792910
Trans 2 Name:	UNION PACIFIC LINES CO
TSDF EPA ID:	UTC093012201
Trans Name:	ECDC ENVIRONMENTAL
TSDF Alt EPA ID:	Not reported
TSDF Alt Name:	Not reported
Waste Code:	611
RCRA Code:	Not reported
Meth Code:	H132
Quantity Tons:	22
Waste Quantity:	22
Quantity Unit:	T
Additional Code 1:	Not reported
Additional Code 2:	Not reported
Additional Code 3:	Not reported
Additional Code 4:	Not reported
Additional Code 5:	Not reported
Year:	2013
Shipment Date:	20130601
Creation Date:	7/28/2013 22:15:09
Receipt Date:	20130608
Manifest ID:	005774412FLE
Gen EPA ID:	CAC002729053
Trans EPA ID:	CAR000216630
Trans Name:	MAG TRUCKING INC
Trans 2 EPA ID:	NED001792910
Trans 2 Name:	UNION PACIFIC LINES CO
TSDF EPA ID:	UTC093012201
Trans Name:	ECDC ENVIRONMENTAL
TSDF Alt EPA ID:	Not reported
TSDF Alt Name:	Not reported
Waste Code:	611

Map ID  
Direction  
Distance  
Elevation

MAP FINDINGS

Site

Database(s)

EDR ID Number  
EPA ID Number

**HAROLD HOHBACH (Continued)**

**S117291270**

RCRA Code:	Not reported
Meth Code:	H132
Quantity Tons:	22
Waste Quantity:	22
Quantity Unit:	T
Additional Code 1:	Not reported
Additional Code 2:	Not reported
Additional Code 3:	Not reported
Additional Code 4:	Not reported
Additional Code 5:	Not reported
Year:	2013
Shipment Date:	20130601
Creation Date:	7/28/2013 22:15:09
Receipt Date:	20130608
Manifest ID:	005774413FLE
Gen EPA ID:	CAC002729053
Trans EPA ID:	CAR000215152
Trans Name:	LEE G & COMPANY INC
Trans 2 EPA ID:	NED001792910
Trans 2 Name:	UNION PACIFIC LINES CO
TSDf EPA ID:	UTC093012201
Trans Name:	ECDC ENVIRONMENTAL
TSDf Alt EPA ID:	Not reported
TSDf Alt Name:	Not reported
Waste Code:	611
RCRA Code:	Not reported
Meth Code:	H132
Quantity Tons:	22
Waste Quantity:	22
Quantity Unit:	T
Additional Code 1:	Not reported
Additional Code 2:	Not reported
Additional Code 3:	Not reported
Additional Code 4:	Not reported
Additional Code 5:	Not reported
Year:	2013
Shipment Date:	20130601
Creation Date:	8/11/2013 22:15:06
Receipt Date:	20130616
Manifest ID:	005774414FLE
Gen EPA ID:	CAC002729053
Trans EPA ID:	CAR000171769
Trans Name:	MCD TRUCKING
Trans 2 EPA ID:	NED001792910
Trans 2 Name:	UNION PACIFIC LINES CO
TSDf EPA ID:	UTC093012201
Trans Name:	ECDC ENVIRONMENTAL
TSDf Alt EPA ID:	Not reported
TSDf Alt Name:	Not reported
Waste Code:	611
RCRA Code:	Not reported
Meth Code:	H132
Quantity Tons:	22
Waste Quantity:	22
Quantity Unit:	T

Map ID  
Direction  
Distance  
Elevation

MAP FINDINGS

Site

Database(s)

EDR ID Number  
EPA ID Number

**HAROLD HOHBACH (Continued)**

**S117291270**

Additional Code 1: Not reported  
Additional Code 2: Not reported  
Additional Code 3: Not reported  
Additional Code 4: Not reported  
Additional Code 5: Not reported

Year: 2013  
Shipment Date: 20130601  
Creation Date: 8/11/2013 22:15:06  
Receipt Date: 20130616  
Manifest ID: 005774415FLE  
Gen EPA ID: CAC002729053  
Trans EPA ID: CAR000171769  
Trans Name: MCD TRUCKING  
Trans 2 EPA ID: NED001792910  
Trans 2 Name: UNION PACIFIC LINES CO  
TSDf EPA ID: UTC093012201  
Trans Name: ECDC ENVIRONMENTAL  
TSDf Alt EPA ID: Not reported  
TSDf Alt Name: Not reported  
Waste Code: 611  
RCRA Code: Not reported  
Meth Code: H132  
Quantity Tons: 22  
Waste Quantity: 22  
Quantity Unit: T  
Additional Code 1: Not reported  
Additional Code 2: Not reported  
Additional Code 3: Not reported  
Additional Code 4: Not reported  
Additional Code 5: Not reported

Year: 2013  
Shipment Date: 20130601  
Creation Date: 7/28/2013 22:15:09  
Receipt Date: 20130608  
Manifest ID: 005774416FLE  
Gen EPA ID: CAC002729053  
Trans EPA ID: CAR000126805  
Trans Name: BIG M TRG  
Trans 2 EPA ID: NED001792910  
Trans 2 Name: UNION PACIFIC LINES CO  
TSDf EPA ID: UTC093012201  
Trans Name: ECDC ENVIRONMENTAL  
TSDf Alt EPA ID: Not reported  
TSDf Alt Name: Not reported  
Waste Code: 611  
RCRA Code: Not reported  
Meth Code: H132  
Quantity Tons: 22  
Waste Quantity: 22  
Quantity Unit: T  
Additional Code 1: Not reported  
Additional Code 2: Not reported  
Additional Code 3: Not reported  
Additional Code 4: Not reported  
Additional Code 5: Not reported

Map ID  
Direction  
Distance  
Elevation

MAP FINDINGS

Site

Database(s)

EDR ID Number  
EPA ID Number

**HAROLD HOHBACH (Continued)**

**S117291270**

Year: 2013  
Shipment Date: 20130601  
Creation Date: 7/28/2013 22:15:09  
Receipt Date: 20130608  
Manifest ID: 005774417FLE  
Gen EPA ID: CAC002729053  
Trans EPA ID: CAR000216630  
Trans Name: MAG  
Trans 2 EPA ID: NED001792910  
Trans 2 Name: UNION PACIFIC LINES CO  
TSDF EPA ID: UTC093012201  
Trans Name: ECDC ENVIRONMENTAL  
TSDF Alt EPA ID: Not reported  
TSDF Alt Name: Not reported  
Waste Code: 611  
RCRA Code: Not reported  
Meth Code: H132  
Quantity Tons: 22  
Waste Quantity: 22  
Quantity Unit: T  
Additional Code 1: Not reported  
Additional Code 2: Not reported  
Additional Code 3: Not reported  
Additional Code 4: Not reported  
Additional Code 5: Not reported

Year: 2013  
Shipment Date: 20130601  
Creation Date: 7/28/2013 22:15:09  
Receipt Date: 20130608  
Manifest ID: 005774418FLE  
Gen EPA ID: CAC002729053  
Trans EPA ID: CAR000215152  
Trans Name: LEE G & CO INC  
Trans 2 EPA ID: NED001792910  
Trans 2 Name: UNION PACIFIC LINES CO  
TSDF EPA ID: UTC093012201  
Trans Name: ECDC ENVIRONMENTAL  
TSDF Alt EPA ID: Not reported  
TSDF Alt Name: Not reported  
Waste Code: 611  
RCRA Code: Not reported  
Meth Code: H132  
Quantity Tons: 22  
Waste Quantity: 22  
Quantity Unit: T  
Additional Code 1: Not reported  
Additional Code 2: Not reported  
Additional Code 3: Not reported  
Additional Code 4: Not reported  
Additional Code 5: Not reported

Year: 2013  
Shipment Date: 20130601  
Creation Date: 7/28/2013 22:15:09  
Receipt Date: 20130608  
Manifest ID: 005774419FLE

Map ID  
Direction  
Distance  
Elevation

MAP FINDINGS

Site

Database(s)

EDR ID Number  
EPA ID Number

**HAROLD HOHBACH (Continued)**

**S117291270**

Gen EPA ID: CAC002729053  
Trans EPA ID: CAR000215152  
Trans Name: LEEG & COMPANY INC  
Trans 2 EPA ID: NED001792910  
Trans 2 Name: UNION PACIFIC LINES CO  
TSDF EPA ID: UTC093012201  
Trans Name: ECDC ENVIRONMENTAL  
TSDF Alt EPA ID: Not reported  
TSDF Alt Name: Not reported  
Waste Code: 611  
RCRA Code: Not reported  
Meth Code: H132  
Quantity Tons: 22  
Waste Quantity: 22  
Quantity Unit: T  
Additional Code 1: Not reported  
Additional Code 2: Not reported  
Additional Code 3: Not reported  
Additional Code 4: Not reported  
Additional Code 5: Not reported

Year: 2013  
Shipment Date: 20130601  
Creation Date: 7/28/2013 22:15:09  
Receipt Date: 20130608  
Manifest ID: 005774420FLE  
Gen EPA ID: CAC002729053  
Trans EPA ID: CAR000225409  
Trans Name: LCE TRANS INC  
Trans 2 EPA ID: NED001792910  
Trans 2 Name: UNION PACIFIC LINES CO  
TSDF EPA ID: UTC093012201  
Trans Name: ECDC ENVIRONMENTAL  
TSDF Alt EPA ID: Not reported  
TSDF Alt Name: Not reported  
Waste Code: 611  
RCRA Code: Not reported  
Meth Code: H132  
Quantity Tons: 22  
Waste Quantity: 22  
Quantity Unit: T  
Additional Code 1: Not reported  
Additional Code 2: Not reported  
Additional Code 3: Not reported  
Additional Code 4: Not reported  
Additional Code 5: Not reported

Year: 2013  
Shipment Date: 20130610  
Creation Date: 8/11/2013 22:15:06  
Receipt Date: 20130616  
Manifest ID: 005774422FLE  
Gen EPA ID: CAC002729053  
Trans EPA ID: CAR000215152  
Trans Name: LEE G & COMPANY INC  
Trans 2 EPA ID: NED001792910  
Trans 2 Name: UNION PACIFIC LINES CO

Map ID  
Direction  
Distance  
Elevation

MAP FINDINGS

Site

Database(s)

EDR ID Number  
EPA ID Number

**HAROLD HOHBACH (Continued)**

**S117291270**

TSDF EPA ID: UTC093012201  
Trans Name: ECDC ENVIRONMENTAL  
TSDF Alt EPA ID: Not reported  
TSDF Alt Name: Not reported  
Waste Code: 611  
RCRA Code: Not reported  
Meth Code: H132  
Quantity Tons: 22  
Waste Quantity: 22  
Quantity Unit: T  
Additional Code 1: Not reported  
Additional Code 2: Not reported  
Additional Code 3: Not reported  
Additional Code 4: Not reported  
Additional Code 5: Not reported

Year: 2013  
Shipment Date: 20130601  
Creation Date: 7/27/2013 22:15:06  
Receipt Date: 20130608  
Manifest ID: 005774423FLE  
Gen EPA ID: CAC002729053  
Trans EPA ID: CAR000215152  
Trans Name: LEE G & COMPANY INC  
Trans 2 EPA ID: NED001792910  
Trans 2 Name: UNION PACIFIC LINES CO  
TSDF EPA ID: UTC093012201  
Trans Name: ECDC ENVIRONMENTAL  
TSDF Alt EPA ID: Not reported  
TSDF Alt Name: Not reported  
Waste Code: 611  
RCRA Code: Not reported  
Meth Code: H132  
Quantity Tons: 22  
Waste Quantity: 22  
Quantity Unit: T  
Additional Code 1: Not reported  
Additional Code 2: Not reported  
Additional Code 3: Not reported  
Additional Code 4: Not reported  
Additional Code 5: Not reported

Year: 2013  
Shipment Date: 20130601  
Creation Date: 7/28/2013 22:15:09  
Receipt Date: 20130608  
Manifest ID: 005774424FLE  
Gen EPA ID: CAC002729053  
Trans EPA ID: CAR000225250  
Trans Name: DONESSDE TRANSPORTATION  
Trans 2 EPA ID: NED001792910  
Trans 2 Name: UNION PACIFIC LINES CO  
TSDF EPA ID: UTC093012201  
Trans Name: ECDC ENVIRONMENTAL  
TSDF Alt EPA ID: Not reported  
TSDF Alt Name: Not reported  
Waste Code: 611

Map ID  
Direction  
Distance  
Elevation

MAP FINDINGS

Site

Database(s)

EDR ID Number  
EPA ID Number

**HAROLD HOHBACH (Continued)**

**S117291270**

RCRA Code:	Not reported
Meth Code:	H132
Quantity Tons:	22
Waste Quantity:	22
Quantity Unit:	T
Additional Code 1:	Not reported
Additional Code 2:	Not reported
Additional Code 3:	Not reported
Additional Code 4:	Not reported
Additional Code 5:	Not reported
Year:	2013
Shipment Date:	20130601
Creation Date:	8/11/2013 22:15:06
Receipt Date:	20130616
Manifest ID:	005774425FLE
Gen EPA ID:	CAC002729053
Trans EPA ID:	CAR000171769
Trans Name:	MCD TRUCKING
Trans 2 EPA ID:	NED001792910
Trans 2 Name:	UNION PACIFIC LINES CO
TSDf EPA ID:	UTC093012201
Trans Name:	ECDC ENVIRONMENTAL
TSDf Alt EPA ID:	Not reported
TSDf Alt Name:	Not reported
Waste Code:	611
RCRA Code:	Not reported
Meth Code:	H132
Quantity Tons:	22
Waste Quantity:	22
Quantity Unit:	T
Additional Code 1:	Not reported
Additional Code 2:	Not reported
Additional Code 3:	Not reported
Additional Code 4:	Not reported
Additional Code 5:	Not reported
Year:	2013
Shipment Date:	20130601
Creation Date:	7/28/2013 22:15:09
Receipt Date:	20130608
Manifest ID:	005774426FLE
Gen EPA ID:	CAC002729053
Trans EPA ID:	CAR00215152
Trans Name:	LEE G & COMPANY INC
Trans 2 EPA ID:	NED001792910
Trans 2 Name:	UNION PACIFIC LINES CO
TSDf EPA ID:	UTC093012201
Trans Name:	ECDC ENVIRONMENTAL
TSDf Alt EPA ID:	Not reported
TSDf Alt Name:	Not reported
Waste Code:	611
RCRA Code:	Not reported
Meth Code:	H132
Quantity Tons:	22
Waste Quantity:	22
Quantity Unit:	T



Map ID  
Direction  
Distance  
Elevation

MAP FINDINGS

Site

Database(s)

EDR ID Number  
EPA ID Number

**HAROLD HOHBACH (Continued)**

**S117291270**

Additional Code 1: Not reported  
Additional Code 2: Not reported  
Additional Code 3: Not reported  
Additional Code 4: Not reported  
Additional Code 5: Not reported

Year: 2013  
Shipment Date: 20130605  
Creation Date: 8/11/2013 22:15:06  
Receipt Date: 20130616  
Manifest ID: 005774427FLE  
Gen EPA ID: CAC002729053  
Trans EPA ID: CAR000225409  
Trans Name: LCE TRANS INC  
Trans 2 EPA ID: NED001792910  
Trans 2 Name: UNION PACIFIC LINES CO  
TSDf EPA ID: UTC093012201  
Trans Name: ECDC ENVIRONMENTAL  
TSDf Alt EPA ID: Not reported  
TSDf Alt Name: Not reported  
Waste Code: 611  
RCRA Code: Not reported  
Meth Code: H132  
Quantity Tons: 22  
Waste Quantity: 22  
Quantity Unit: T  
Additional Code 1: Not reported  
Additional Code 2: Not reported  
Additional Code 3: Not reported  
Additional Code 4: Not reported  
Additional Code 5: Not reported

Year: 2013  
Shipment Date: 20130605  
Creation Date: 8/11/2013 22:15:06  
Receipt Date: 20130616  
Manifest ID: 005774428FLE  
Gen EPA ID: CAC002729053  
Trans EPA ID: CAR000215152  
Trans Name: LEEG & COMPANY INC  
Trans 2 EPA ID: NED001792910  
Trans 2 Name: UNION PACIFIC LINES CO  
TSDf EPA ID: UTC093012201  
Trans Name: ECDC ENVIRONMENTAL  
TSDf Alt EPA ID: Not reported  
TSDf Alt Name: Not reported  
Waste Code: 611  
RCRA Code: Not reported  
Meth Code: H132  
Quantity Tons: 22  
Waste Quantity: 22  
Quantity Unit: T  
Additional Code 1: Not reported  
Additional Code 2: Not reported  
Additional Code 3: Not reported  
Additional Code 4: Not reported  
Additional Code 5: Not reported

Map ID  
Direction  
Distance  
Elevation

MAP FINDINGS

Site

Database(s)

EDR ID Number  
EPA ID Number

**HAROLD HOHBACH (Continued)**

**S117291270**

Year: 2013  
Shipment Date: 20130605  
Creation Date: 8/11/2013 22:15:06  
Receipt Date: 20130616  
Manifest ID: 005774429FLE  
Gen EPA ID: CAC002729053  
Trans EPA ID: CAR000216630  
Trans Name: MAG TRUCKING INC  
Trans 2 EPA ID: NED001792910  
Trans 2 Name: UNION PACIFIC LINES CO  
TSDF EPA ID: UTC093012201  
Trans Name: ECDC ENVIRONMENTAL  
TSDF Alt EPA ID: Not reported  
TSDF Alt Name: Not reported  
Waste Code: 611  
RCRA Code: Not reported  
Meth Code: H132  
Quantity Tons: 22  
Waste Quantity: 22  
Quantity Unit: T  
Additional Code 1: Not reported  
Additional Code 2: Not reported  
Additional Code 3: Not reported  
Additional Code 4: Not reported  
Additional Code 5: Not reported

Year: 2013  
Shipment Date: 20130605  
Creation Date: 8/11/2013 22:15:06  
Receipt Date: 20130616  
Manifest ID: 005774430FLE  
Gen EPA ID: CAC002729053  
Trans EPA ID: CAR000215152  
Trans Name: LEE G & CO INC  
Trans 2 EPA ID: NED001792910  
Trans 2 Name: UNION PACIFIC LINES CO  
TSDF EPA ID: UTC093012201  
Trans Name: ECDC ENVIRONMENTAL  
TSDF Alt EPA ID: Not reported  
TSDF Alt Name: Not reported  
Waste Code: 611  
RCRA Code: Not reported  
Meth Code: H132  
Quantity Tons: 22  
Waste Quantity: 22  
Quantity Unit: T  
Additional Code 1: Not reported  
Additional Code 2: Not reported  
Additional Code 3: Not reported  
Additional Code 4: Not reported  
Additional Code 5: Not reported

Year: 2013  
Shipment Date: 20130605  
Creation Date: 8/11/2013 22:15:06  
Receipt Date: 20130616  
Manifest ID: 005774431FLE

Map ID  
Direction  
Distance  
Elevation

MAP FINDINGS

Site

Database(s)

EDR ID Number  
EPA ID Number

**HAROLD HOHBACH (Continued)**

**S117291270**

Gen EPA ID: CAC002729053  
Trans EPA ID: CAR000120805  
Trans Name: BIG M TRG  
Trans 2 EPA ID: NED001792910  
Trans 2 Name: UNION PACIFIC LINES CO  
TSDF EPA ID: UTC093012201  
Trans Name: ECDC ENVIRONMENTAL  
TSDF Alt EPA ID: Not reported  
TSDF Alt Name: Not reported  
Waste Code: 611  
RCRA Code: Not reported  
Meth Code: H132  
Quantity Tons: 22  
Waste Quantity: 22  
Quantity Unit: T  
Additional Code 1: Not reported  
Additional Code 2: Not reported  
Additional Code 3: Not reported  
Additional Code 4: Not reported  
Additional Code 5: Not reported

Year: 2013  
Shipment Date: 20130605  
Creation Date: 8/11/2013 22:15:06  
Receipt Date: 20130616  
Manifest ID: 005774432FLE  
Gen EPA ID: CAC002729053  
Trans EPA ID: CAR000215152  
Trans Name: LEEG & COMPANY INC  
Trans 2 EPA ID: NED001792910  
Trans 2 Name: UNION PACIFIC LINES CO  
TSDF EPA ID: UTC093012201  
Trans Name: ECDC ENVIRONMENTAL  
TSDF Alt EPA ID: Not reported  
TSDF Alt Name: Not reported  
Waste Code: 611  
RCRA Code: Not reported  
Meth Code: H132  
Quantity Tons: 22  
Waste Quantity: 22  
Quantity Unit: T  
Additional Code 1: Not reported  
Additional Code 2: Not reported  
Additional Code 3: Not reported  
Additional Code 4: Not reported  
Additional Code 5: Not reported

Year: 2013  
Shipment Date: 20130605  
Creation Date: 8/11/2013 22:15:06  
Receipt Date: 20130616  
Manifest ID: 005774433FLE  
Gen EPA ID: CAC002729053  
Trans EPA ID: CAR000215152  
Trans Name: LEE G & COMPANY INC  
Trans 2 EPA ID: NED001792910  
Trans 2 Name: UNION PACIFIC LINES CO

Map ID  
Direction  
Distance  
Elevation

MAP FINDINGS

Site

Database(s)

EDR ID Number  
EPA ID Number

**HAROLD HOHBACH (Continued)**

**S117291270**

TSDF EPA ID:	UTC093012201
Trans Name:	ECDC ENVIRONMENTAL
TSDF Alt EPA ID:	Not reported
TSDF Alt Name:	Not reported
Waste Code:	611
RCRA Code:	Not reported
Meth Code:	H132
Quantity Tons:	22
Waste Quantity:	22
Quantity Unit:	T
Additional Code 1:	Not reported
Additional Code 2:	Not reported
Additional Code 3:	Not reported
Additional Code 4:	Not reported
Additional Code 5:	Not reported
Year:	2013
Shipment Date:	20130605
Creation Date:	8/11/2013 22:15:06
Receipt Date:	20130616
Manifest ID:	005774434FLE
Gen EPA ID:	CAC002729053
Trans EPA ID:	CAR000225250
Trans Name:	DONESSDE TRANSPORTATION
Trans 2 EPA ID:	NED001792910
Trans 2 Name:	UNION PACIFIC LINES CO
TSDF EPA ID:	UTC093012201
Trans Name:	ECDC ENVIRONMENTAL
TSDF Alt EPA ID:	Not reported
TSDF Alt Name:	Not reported
Waste Code:	611
RCRA Code:	Not reported
Meth Code:	H132
Quantity Tons:	22
Waste Quantity:	22
Quantity Unit:	T
Additional Code 1:	Not reported
Additional Code 2:	Not reported
Additional Code 3:	Not reported
Additional Code 4:	Not reported
Additional Code 5:	Not reported
Year:	2013
Shipment Date:	20130605
Creation Date:	8/11/2013 22:15:06
Receipt Date:	20130616
Manifest ID:	005774435FLE
Gen EPA ID:	CAC002729053
Trans EPA ID:	CAR000216630
Trans Name:	MAG
Trans 2 EPA ID:	NED001792910
Trans 2 Name:	UNION PACIFIC LINES CO
TSDF EPA ID:	UTC093012201
Trans Name:	ECDC ENVIRONMENTAL
TSDF Alt EPA ID:	Not reported
TSDF Alt Name:	Not reported
Waste Code:	611

Map ID  
Direction  
Distance  
Elevation

MAP FINDINGS

Site

Database(s)

EDR ID Number  
EPA ID Number

**HAROLD HOHBACH (Continued)**

**S117291270**

RCRA Code:	Not reported
Meth Code:	H132
Quantity Tons:	22
Waste Quantity:	22
Quantity Unit:	T
Additional Code 1:	Not reported
Additional Code 2:	Not reported
Additional Code 3:	Not reported
Additional Code 4:	Not reported
Additional Code 5:	Not reported
Year:	2013
Shipment Date:	20130605
Creation Date:	8/11/2013 22:15:06
Receipt Date:	20130616
Manifest ID:	005774436FLE
Gen EPA ID:	CAC002729053
Trans EPA ID:	Not reported
Trans Name:	MILLAN TRUCKING
Trans 2 EPA ID:	NED001792910
Trans 2 Name:	UNION PACIFIC LINES CO
TSDf EPA ID:	UTC093012201
Trans Name:	ECDC ENVIRONMENTAL
TSDf Alt EPA ID:	Not reported
TSDf Alt Name:	Not reported
Waste Code:	611
RCRA Code:	Not reported
Meth Code:	H132
Quantity Tons:	22
Waste Quantity:	22
Quantity Unit:	T
Additional Code 1:	Not reported
Additional Code 2:	Not reported
Additional Code 3:	Not reported
Additional Code 4:	Not reported
Additional Code 5:	Not reported
Year:	2013
Shipment Date:	20130605
Creation Date:	8/11/2013 22:15:06
Receipt Date:	20130616
Manifest ID:	005774437FLE
Gen EPA ID:	CAC002729053
Trans EPA ID:	CAR000210872
Trans Name:	MAG TRUCKING
Trans 2 EPA ID:	NED001792910
Trans 2 Name:	UNION PACIFIC LINES CO
TSDf EPA ID:	UTC093012201
Trans Name:	ECDC ENVIRONMENTAL
TSDf Alt EPA ID:	Not reported
TSDf Alt Name:	Not reported
Waste Code:	611
RCRA Code:	Not reported
Meth Code:	H132
Quantity Tons:	22
Waste Quantity:	22
Quantity Unit:	T

Map ID  
Direction  
Distance  
Elevation

MAP FINDINGS

Site

Database(s)

EDR ID Number  
EPA ID Number

**HAROLD HOHBACH (Continued)**

**S117291270**

Additional Code 1:	Not reported
Additional Code 2:	Not reported
Additional Code 3:	Not reported
Additional Code 4:	Not reported
Additional Code 5:	Not reported
Year:	2013
Shipment Date:	20130605
Creation Date:	8/11/2013 22:15:06
Receipt Date:	20130616
Manifest ID:	005774438FLE
Gen EPA ID:	CAC002729053
Trans EPA ID:	CAR000238881
Trans Name:	ISAAL'S TRUCKING
Trans 2 EPA ID:	NED001792910
Trans 2 Name:	UNION PACIFIC LINES CO
TSDf EPA ID:	UTC093012201
Trans Name:	ECDC ENVIRONMENTAL
TSDf Alt EPA ID:	Not reported
TSDf Alt Name:	Not reported
Waste Code:	611
RCRA Code:	Not reported
Meth Code:	H132
Quantity Tons:	22
Waste Quantity:	22
Quantity Unit:	T
Additional Code 1:	Not reported
Additional Code 2:	Not reported
Additional Code 3:	Not reported
Additional Code 4:	Not reported
Additional Code 5:	Not reported
Year:	2013
Shipment Date:	20130605
Creation Date:	8/11/2013 22:15:06
Receipt Date:	20130616
Manifest ID:	005774439FLE
Gen EPA ID:	CAC002729053
Trans EPA ID:	CAR000171769
Trans Name:	MCD TRUCKING
Trans 2 EPA ID:	NED001792910
Trans 2 Name:	UNION PACIFIC LINES CO
TSDf EPA ID:	UTC093012201
Trans Name:	ECDC ENVIRONMENTAL
TSDf Alt EPA ID:	Not reported
TSDf Alt Name:	Not reported
Waste Code:	611
RCRA Code:	Not reported
Meth Code:	H132
Quantity Tons:	22
Waste Quantity:	22
Quantity Unit:	T
Additional Code 1:	Not reported
Additional Code 2:	Not reported
Additional Code 3:	Not reported
Additional Code 4:	Not reported
Additional Code 5:	Not reported

Map ID  
Direction  
Distance  
Elevation

MAP FINDINGS

Site

Database(s)

EDR ID Number  
EPA ID Number

**HAROLD HOHBACH (Continued)**

**S117291270**

Year: 2013  
Shipment Date: 20130605  
Creation Date: 8/11/2013 22:15:06  
Receipt Date: 20130616  
Manifest ID: 005774440FLE  
Gen EPA ID: CAC002729053  
Trans EPA ID: CAR000215152  
Trans Name: LEE G & COMPANY INC  
Trans 2 EPA ID: NED001792910  
Trans 2 Name: UNION PACIFIC LINES CO  
TSDf EPA ID: UTC093012201  
Trans Name: ECDC ENVIRONMENTAL  
TSDf Alt EPA ID: Not reported  
TSDf Alt Name: Not reported  
Waste Code: 611  
RCRA Code: Not reported  
Meth Code: H132  
Quantity Tons: 22  
Waste Quantity: 22  
Quantity Unit: T  
Additional Code 1: Not reported  
Additional Code 2: Not reported  
Additional Code 3: Not reported  
Additional Code 4: Not reported  
Additional Code 5: Not reported

Year: 2013  
Shipment Date: 20130605  
Creation Date: 8/11/2013 22:15:06  
Receipt Date: 20130616  
Manifest ID: 005774441FLE  
Gen EPA ID: CAC002729053  
Trans EPA ID: CAR000215152  
Trans Name: LEE G & COMPANY INC  
Trans 2 EPA ID: NED001792910  
Trans 2 Name: UNION PACIFIC LINES CO  
TSDf EPA ID: UTC093012201  
Trans Name: ECDC ENVIRONMENTAL  
TSDf Alt EPA ID: Not reported  
TSDf Alt Name: Not reported  
Waste Code: 611  
RCRA Code: Not reported  
Meth Code: H132  
Quantity Tons: 22  
Waste Quantity: 22  
Quantity Unit: T  
Additional Code 1: Not reported  
Additional Code 2: Not reported  
Additional Code 3: Not reported  
Additional Code 4: Not reported  
Additional Code 5: Not reported

Year: 2013  
Shipment Date: 20130605  
Creation Date: 8/11/2013 22:15:06  
Receipt Date: 20130616  
Manifest ID: 005774442FLE

Map ID  
Direction  
Distance  
Elevation

MAP FINDINGS

Site

Database(s)

EDR ID Number  
EPA ID Number

**HAROLD HOHBACH (Continued)**

**S117291270**

Gen EPA ID:	CAC002729053
Trans EPA ID:	CAR000171769
Trans Name:	MCD TRUCKING
Trans 2 EPA ID:	NED001792910
Trans 2 Name:	UNION PACIFIC LINES CO
TSDF EPA ID:	UTC093012201
Trans Name:	ECDC ENVIRONMENTAL
TSDF Alt EPA ID:	Not reported
TSDF Alt Name:	Not reported
Waste Code:	611
RCRA Code:	Not reported
Meth Code:	H132
Quantity Tons:	22
Waste Quantity:	22
Quantity Unit:	T
Additional Code 1:	Not reported
Additional Code 2:	Not reported
Additional Code 3:	Not reported
Additional Code 4:	Not reported
Additional Code 5:	Not reported
Year:	2013
Shipment Date:	20130605
Creation Date:	8/11/2013 22:15:06
Receipt Date:	20130616
Manifest ID:	005774443FLE
Gen EPA ID:	CAC002729053
Trans EPA ID:	CAR000210872
Trans Name:	MELS TRUCKING
Trans 2 EPA ID:	NED001792910
Trans 2 Name:	UNION PACIFIC LINES CO
TSDF EPA ID:	UTC093012201
Trans Name:	ECDC ENVIRONMENTAL
TSDF Alt EPA ID:	Not reported
TSDF Alt Name:	Not reported
Waste Code:	611
RCRA Code:	Not reported
Meth Code:	H132
Quantity Tons:	22
Waste Quantity:	22
Quantity Unit:	T
Additional Code 1:	Not reported
Additional Code 2:	Not reported
Additional Code 3:	Not reported
Additional Code 4:	Not reported
Additional Code 5:	Not reported
Year:	2013
Shipment Date:	20130605
Creation Date:	8/11/2013 22:15:06
Receipt Date:	20130616
Manifest ID:	005774444FLE
Gen EPA ID:	CAC002729053
Trans EPA ID:	CAR000225250
Trans Name:	DONESSDE TRANSPORTATION
Trans 2 EPA ID:	NED001792910
Trans 2 Name:	UNION PACIFIC LINES CO



Map ID  
Direction  
Distance  
Elevation

MAP FINDINGS

Site

Database(s)

EDR ID Number  
EPA ID Number

**HAROLD HOHBACH (Continued)**

**S117291270**

TSDF EPA ID: UTC093012201  
Trans Name: ECDC ENVIRONMENTAL  
TSDF Alt EPA ID: Not reported  
TSDF Alt Name: Not reported  
Waste Code: 611  
RCRA Code: Not reported  
Meth Code: H132  
Quantity Tons: 22  
Waste Quantity: 22  
Quantity Unit: T  
Additional Code 1: Not reported  
Additional Code 2: Not reported  
Additional Code 3: Not reported  
Additional Code 4: Not reported  
Additional Code 5: Not reported

Year: 2013  
Shipment Date: 20130605  
Creation Date: 8/11/2013 22:15:06  
Receipt Date: 20130616  
Manifest ID: 005774445FLE  
Gen EPA ID: CAC002729053  
Trans EPA ID: CAR000216630  
Trans Name: MAG  
Trans 2 EPA ID: NED001792910  
Trans 2 Name: UNION PACIFIC LINES CO  
TSDF EPA ID: UTC093012201  
Trans Name: ECDC ENVIRONMENTAL  
TSDF Alt EPA ID: Not reported  
TSDF Alt Name: Not reported  
Waste Code: 611  
RCRA Code: Not reported  
Meth Code: H132  
Quantity Tons: 22  
Waste Quantity: 22  
Quantity Unit: T  
Additional Code 1: Not reported  
Additional Code 2: Not reported  
Additional Code 3: Not reported  
Additional Code 4: Not reported  
Additional Code 5: Not reported

Year: 2013  
Shipment Date: 20130605  
Creation Date: 8/11/2013 22:15:06  
Receipt Date: 20130616  
Manifest ID: 005774446FLE  
Gen EPA ID: CAC002729053  
Trans EPA ID: CAR000238881  
Trans Name: ISAAL'S TRUCKING  
Trans 2 EPA ID: NED001792910  
Trans 2 Name: UNION PACIFIC LINES CO  
TSDF EPA ID: UTC093012201  
Trans Name: ECDC ENVIRONMENTAL  
TSDF Alt EPA ID: Not reported  
TSDF Alt Name: Not reported  
Waste Code: 611

Map ID  
Direction  
Distance  
Elevation

MAP FINDINGS

Site

Database(s)

EDR ID Number  
EPA ID Number

**HAROLD HOHBACH (Continued)**

**S117291270**

RCRA Code:	Not reported
Meth Code:	H132
Quantity Tons:	22
Waste Quantity:	22
Quantity Unit:	T
Additional Code 1:	Not reported
Additional Code 2:	Not reported
Additional Code 3:	Not reported
Additional Code 4:	Not reported
Additional Code 5:	Not reported
Year:	2013
Shipment Date:	20130605
Creation Date:	8/11/2013 22:15:06
Receipt Date:	20130616
Manifest ID:	005774447FLE
Gen EPA ID:	CAC002729053
Trans EPA ID:	CAR000126805
Trans Name:	BIG M TRG
Trans 2 EPA ID:	NED001792910
Trans 2 Name:	UNION PACIFIC LINES CO
TSDF EPA ID:	UTC093012201
Trans Name:	ECDC ENVIRONMENTAL
TSDF Alt EPA ID:	Not reported
TSDF Alt Name:	Not reported
Waste Code:	611
RCRA Code:	Not reported
Meth Code:	H132
Quantity Tons:	22
Waste Quantity:	22
Quantity Unit:	T
Additional Code 1:	Not reported
Additional Code 2:	Not reported
Additional Code 3:	Not reported
Additional Code 4:	Not reported
Additional Code 5:	Not reported
Year:	2013
Shipment Date:	20130605
Creation Date:	8/11/2013 22:15:06
Receipt Date:	20130616
Manifest ID:	005774448FLE
Gen EPA ID:	CAC002729053
Trans EPA ID:	CAR000215152
Trans Name:	LEEG & COMPANY INC
Trans 2 EPA ID:	NED001792910
Trans 2 Name:	UNION PACIFIC LINES CO
TSDF EPA ID:	UTC093012201
Trans Name:	ECDC ENVIRONMENTAL
TSDF Alt EPA ID:	Not reported
TSDF Alt Name:	Not reported
Waste Code:	611
RCRA Code:	Not reported
Meth Code:	H132
Quantity Tons:	22
Waste Quantity:	22
Quantity Unit:	T

Map ID  
Direction  
Distance  
Elevation

MAP FINDINGS

Site

Database(s)

EDR ID Number  
EPA ID Number

**HAROLD HOHBACH (Continued)**

**S117291270**

Additional Code 1: Not reported  
Additional Code 2: Not reported  
Additional Code 3: Not reported  
Additional Code 4: Not reported  
Additional Code 5: Not reported

Year: 2013  
Shipment Date: 20130609  
Creation Date: 8/11/2013 22:15:06  
Receipt Date: 20130616  
Manifest ID: 005774449FLE  
Gen EPA ID: CAC002729053  
Trans EPA ID: CAR000171769  
Trans Name: MCD TRUCKING  
Trans 2 EPA ID: NED001792910  
Trans 2 Name: UNION PACIFIC LINES CO  
TSDf EPA ID: UTC093012201  
Trans Name: ECDC ENVIRONMENTAL  
TSDf Alt EPA ID: Not reported  
TSDf Alt Name: Not reported  
Waste Code: 611  
RCRA Code: Not reported  
Meth Code: H132  
Quantity Tons: 22  
Waste Quantity: 22  
Quantity Unit: T  
Additional Code 1: Not reported  
Additional Code 2: Not reported  
Additional Code 3: Not reported  
Additional Code 4: Not reported  
Additional Code 5: Not reported

Year: 2013  
Shipment Date: 20130605  
Creation Date: 8/11/2013 22:15:06  
Receipt Date: 20130616  
Manifest ID: 005774450FLE  
Gen EPA ID: CAC002729053  
Trans EPA ID: CAR000215152  
Trans Name: LEE G & COMPANY INC  
Trans 2 EPA ID: NED001792910  
Trans 2 Name: UNION PACIFIC LINES CO  
TSDf EPA ID: UTC093012201  
Trans Name: ECDC ENVIRONMENTAL  
TSDf Alt EPA ID: Not reported  
TSDf Alt Name: Not reported  
Waste Code: 611  
RCRA Code: Not reported  
Meth Code: H132  
Quantity Tons: 22  
Waste Quantity: 22  
Quantity Unit: T  
Additional Code 1: Not reported  
Additional Code 2: Not reported  
Additional Code 3: Not reported  
Additional Code 4: Not reported  
Additional Code 5: Not reported

Map ID  
Direction  
Distance  
Elevation

MAP FINDINGS

Site

Database(s)

EDR ID Number  
EPA ID Number

**HAROLD HOHBACH (Continued)**

**S117291270**

Year: 2013  
Shipment Date: 20130605  
Creation Date: 8/11/2013 22:15:06  
Receipt Date: 20130616  
Manifest ID: 005774451FLE  
Gen EPA ID: CAC002729053  
Trans EPA ID: CAR000216630  
Trans Name: MAG TRUCKING INC  
Trans 2 EPA ID: NED001792910  
Trans 2 Name: UNION PACIFIC LINES CO  
TSDf EPA ID: UTC093012201  
Trans Name: ECDC ENVIRONMENTAL  
TSDf Alt EPA ID: Not reported  
TSDf Alt Name: Not reported  
Waste Code: 611  
RCRA Code: Not reported  
Meth Code: H132  
Quantity Tons: 22  
Waste Quantity: 22  
Quantity Unit: T  
Additional Code 1: Not reported  
Additional Code 2: Not reported  
Additional Code 3: Not reported  
Additional Code 4: Not reported  
Additional Code 5: Not reported

Year: 2013  
Shipment Date: 20130605  
Creation Date: 8/11/2013 22:15:06  
Receipt Date: 20130616  
Manifest ID: 005774452FLE  
Gen EPA ID: CAC002729053  
Trans EPA ID: CAR000225409  
Trans Name: LCE TRANS INC  
Trans 2 EPA ID: NED001792910  
Trans 2 Name: UNION PACIFIC LINES CO  
TSDf EPA ID: UTC093012201  
Trans Name: ECDC ENVIRONMENTAL  
TSDf Alt EPA ID: Not reported  
TSDf Alt Name: Not reported  
Waste Code: 611  
RCRA Code: Not reported  
Meth Code: H132  
Quantity Tons: 22  
Waste Quantity: 22  
Quantity Unit: T  
Additional Code 1: Not reported  
Additional Code 2: Not reported  
Additional Code 3: Not reported  
Additional Code 4: Not reported  
Additional Code 5: Not reported

Year: 2013  
Shipment Date: 20130605  
Creation Date: 8/11/2013 22:15:06  
Receipt Date: 20130616  
Manifest ID: 005774453FLE

Map ID  
Direction  
Distance  
Elevation

MAP FINDINGS

Site

Database(s)

EDR ID Number  
EPA ID Number

**HAROLD HOHBACH (Continued)**

**S117291270**

Gen EPA ID: CAC002729053  
Trans EPA ID: CAL000183322  
Trans Name: HARMON / GW  
Trans 2 EPA ID: NED001792910  
Trans 2 Name: UNION PACIFIC LINES CO  
TSDF EPA ID: UTC093012201  
Trans Name: ECDC ENVIRONMENTAL  
TSDF Alt EPA ID: Not reported  
TSDF Alt Name: Not reported  
Waste Code: 611  
RCRA Code: Not reported  
Meth Code: H132  
Quantity Tons: 22  
Waste Quantity: 22  
Quantity Unit: T  
Additional Code 1: Not reported  
Additional Code 2: Not reported  
Additional Code 3: Not reported  
Additional Code 4: Not reported  
Additional Code 5: Not reported

Year: 2013  
Shipment Date: 20130605  
Creation Date: 8/11/2013 22:15:06  
Receipt Date: 20130616  
Manifest ID: 005774454FLE  
Gen EPA ID: CAC002729053  
Trans EPA ID: CAR000171769  
Trans Name: MCD TRUCKING  
Trans 2 EPA ID: NED001792910  
Trans 2 Name: UNION PACIFIC LINES CO  
TSDF EPA ID: UTC093012201  
Trans Name: ECDC ENVIRONMENTAL  
TSDF Alt EPA ID: Not reported  
TSDF Alt Name: Not reported  
Waste Code: 611  
RCRA Code: Not reported  
Meth Code: H132  
Quantity Tons: 22  
Waste Quantity: 22  
Quantity Unit: T  
Additional Code 1: Not reported  
Additional Code 2: Not reported  
Additional Code 3: Not reported  
Additional Code 4: Not reported  
Additional Code 5: Not reported

Year: 2013  
Shipment Date: 20130605  
Creation Date: 8/11/2013 22:15:06  
Receipt Date: 20130616  
Manifest ID: 005774455FLE  
Gen EPA ID: CAC002729053  
Trans EPA ID: CAL000183322  
Trans Name: Not reported  
Trans 2 EPA ID: NED001792910  
Trans 2 Name: UNION PACIFIC LINES CO

Map ID  
Direction  
Distance  
Elevation

MAP FINDINGS

Site

Database(s)

EDR ID Number  
EPA ID Number

**HAROLD HOHBACH (Continued)**

**S117291270**

TSDF EPA ID:	UTC093012201
Trans Name:	ECDC ENVIRONMENTAL
TSDF Alt EPA ID:	Not reported
TSDF Alt Name:	Not reported
Waste Code:	611
RCRA Code:	Not reported
Meth Code:	H132
Quantity Tons:	22
Waste Quantity:	22
Quantity Unit:	T
Additional Code 1:	Not reported
Additional Code 2:	Not reported
Additional Code 3:	Not reported
Additional Code 4:	Not reported
Additional Code 5:	Not reported
Year:	2013
Shipment Date:	20130605
Creation Date:	8/11/2013 22:15:06
Receipt Date:	20130616
Manifest ID:	005774456FLE
Gen EPA ID:	CAC002729053
Trans EPA ID:	CAR000216630
Trans Name:	MAG TRUCKING INC
Trans 2 EPA ID:	NED001792910
Trans 2 Name:	UNION PACIFIC LINES CO
TSDF EPA ID:	UTC093012201
Trans Name:	ECDC ENVIRONMENTAL
TSDF Alt EPA ID:	Not reported
TSDF Alt Name:	Not reported
Waste Code:	611
RCRA Code:	Not reported
Meth Code:	H132
Quantity Tons:	22
Waste Quantity:	22
Quantity Unit:	T
Additional Code 1:	Not reported
Additional Code 2:	Not reported
Additional Code 3:	Not reported
Additional Code 4:	Not reported
Additional Code 5:	Not reported
Year:	2013
Shipment Date:	20130605
Creation Date:	8/11/2013 22:15:06
Receipt Date:	20130616
Manifest ID:	005774457FLE
Gen EPA ID:	CAC002729053
Trans EPA ID:	CAR000225409
Trans Name:	LCE TRANS INC
Trans 2 EPA ID:	NED001792910
Trans 2 Name:	UNION PACIFIC LINES CO
TSDF EPA ID:	UTC093012201
Trans Name:	ECDC ENVIRONMENTAL
TSDF Alt EPA ID:	Not reported
TSDF Alt Name:	Not reported
Waste Code:	611

Map ID  
Direction  
Distance  
Elevation

MAP FINDINGS

Site

Database(s)

EDR ID Number  
EPA ID Number

**HAROLD HOHBACH (Continued)**

**S117291270**

RCRA Code:	Not reported
Meth Code:	H132
Quantity Tons:	22
Waste Quantity:	22
Quantity Unit:	T
Additional Code 1:	Not reported
Additional Code 2:	Not reported
Additional Code 3:	Not reported
Additional Code 4:	Not reported
Additional Code 5:	Not reported
Year:	2013
Shipment Date:	20130605
Creation Date:	8/11/2013 22:15:06
Receipt Date:	20130616
Manifest ID:	005774487FLE
Gen EPA ID:	CAC002729053
Trans EPA ID:	CAR000215152
Trans Name:	LEEG & COMPANY INC
Trans 2 EPA ID:	NED001792910
Trans 2 Name:	UNION PACIFIC LINES CO
TSDf EPA ID:	UTC093012201
Trans Name:	ECDC ENVIRONMENTAL
TSDf Alt EPA ID:	Not reported
TSDf Alt Name:	Not reported
Waste Code:	611
RCRA Code:	Not reported
Meth Code:	H132
Quantity Tons:	22
Waste Quantity:	22
Quantity Unit:	T
Additional Code 1:	Not reported
Additional Code 2:	Not reported
Additional Code 3:	Not reported
Additional Code 4:	Not reported
Additional Code 5:	Not reported
Year:	2013
Shipment Date:	20130605
Creation Date:	8/11/2013 22:15:06
Receipt Date:	20130616
Manifest ID:	005774488FLE
Gen EPA ID:	CAC002729053
Trans EPA ID:	CAL000183322
Trans Name:	HARWION /GW
Trans 2 EPA ID:	NED001792910
Trans 2 Name:	UNION PACIFIC LINES CO
TSDf EPA ID:	UTC093012201
Trans Name:	ECDC ENVIRONMENTAL
TSDf Alt EPA ID:	Not reported
TSDf Alt Name:	Not reported
Waste Code:	611
RCRA Code:	Not reported
Meth Code:	H132
Quantity Tons:	22
Waste Quantity:	22
Quantity Unit:	T

Map ID  
Direction  
Distance  
Elevation

MAP FINDINGS

Site

Database(s)

EDR ID Number  
EPA ID Number

**HAROLD HOHBACH (Continued)**

**S117291270**

Additional Code 1: Not reported  
Additional Code 2: Not reported  
Additional Code 3: Not reported  
Additional Code 4: Not reported  
Additional Code 5: Not reported

Year: 2013  
Shipment Date: 20130605  
Creation Date: 8/11/2013 22:15:06  
Receipt Date: 20130616  
Manifest ID: 005774489FLE  
Gen EPA ID: CAC002729053  
Trans EPA ID: Not reported  
Trans Name: MILLAN TRUCKING  
Trans 2 EPA ID: NED001792910  
Trans 2 Name: UNION PACIFIC LINES CO  
TSDf EPA ID: UTC093012201  
Trans Name: ECDC ENVIRONMENTAL  
TSDf Alt EPA ID: Not reported  
TSDf Alt Name: Not reported  
Waste Code: 611  
RCRA Code: Not reported  
Meth Code: H132  
Quantity Tons: 22  
Waste Quantity: 22  
Quantity Unit: T  
Additional Code 1: Not reported  
Additional Code 2: Not reported  
Additional Code 3: Not reported  
Additional Code 4: Not reported  
Additional Code 5: Not reported

Year: 2013  
Shipment Date: 20130605  
Creation Date: 8/11/2013 22:15:06  
Receipt Date: 20130616  
Manifest ID: 005774490FLE  
Gen EPA ID: CAC002729053  
Trans EPA ID: CAR000215152  
Trans Name: LEE G & COMPANY INC  
Trans 2 EPA ID: NED001792910  
Trans 2 Name: UNION PACIFIC LINES CO  
TSDf EPA ID: UTC093012201  
Trans Name: ECDC ENVIRONMENTAL  
TSDf Alt EPA ID: Not reported  
TSDf Alt Name: Not reported  
Waste Code: 611  
RCRA Code: Not reported  
Meth Code: H132  
Quantity Tons: 22  
Waste Quantity: 22  
Quantity Unit: T  
Additional Code 1: Not reported  
Additional Code 2: Not reported  
Additional Code 3: Not reported  
Additional Code 4: Not reported  
Additional Code 5: Not reported



Map ID  
Direction  
Distance  
Elevation

MAP FINDINGS

Site

Database(s)

EDR ID Number  
EPA ID Number

**HAROLD HOHBACH (Continued)**

**S117291270**

Year: 2013  
Shipment Date: 20130605  
Creation Date: 8/11/2013 22:15:06  
Receipt Date: 20130616  
Manifest ID: 005774491FLE  
Gen EPA ID: CAC002729053  
Trans EPA ID: CAR000171769  
Trans Name: MCD TRUCKING  
Trans 2 EPA ID: NED001792910  
Trans 2 Name: UNION PACIFIC LINES CO  
TSDf EPA ID: UTC093012201  
Trans Name: ECDC ENVIRONMENTAL  
TSDf Alt EPA ID: Not reported  
TSDf Alt Name: Not reported  
Waste Code: 611  
RCRA Code: Not reported  
Meth Code: H132  
Quantity Tons: 22  
Waste Quantity: 22  
Quantity Unit: T  
Additional Code 1: Not reported  
Additional Code 2: Not reported  
Additional Code 3: Not reported  
Additional Code 4: Not reported  
Additional Code 5: Not reported

Year: 2013  
Shipment Date: 20130605  
Creation Date: 8/11/2013 22:15:06  
Receipt Date: 20130616  
Manifest ID: 005774492FLE  
Gen EPA ID: CAC002729053  
Trans EPA ID: CAR000171769  
Trans Name: MCD TRUCKING  
Trans 2 EPA ID: NED001792910  
Trans 2 Name: UNION PACIFIC LINES CO  
TSDf EPA ID: UTC093012201  
Trans Name: ECDC ENVIRONMENTAL  
TSDf Alt EPA ID: Not reported  
TSDf Alt Name: Not reported  
Waste Code: 611  
RCRA Code: Not reported  
Meth Code: H132  
Quantity Tons: 22  
Waste Quantity: 22  
Quantity Unit: T  
Additional Code 1: Not reported  
Additional Code 2: Not reported  
Additional Code 3: Not reported  
Additional Code 4: Not reported  
Additional Code 5: Not reported

Year: 2013  
Shipment Date: 20130605  
Creation Date: 8/11/2013 22:15:06  
Receipt Date: 20130616  
Manifest ID: 005774493FLE

Map ID  
Direction  
Distance  
Elevation

MAP FINDINGS

Site

Database(s)

EDR ID Number  
EPA ID Number

**HAROLD HOHBACH (Continued)**

**S117291270**

Gen EPA ID: CAC002729053  
Trans EPA ID: CAR000210872  
Trans Name: MELS TRUCKING  
Trans 2 EPA ID: NED001792910  
Trans 2 Name: UNION PACIFIC LINES CO  
TSDF EPA ID: UTC093012201  
Trans Name: ECDC ENVIRONMENTAL  
TSDF Alt EPA ID: Not reported  
TSDF Alt Name: Not reported  
Waste Code: 611  
RCRA Code: Not reported  
Meth Code: H132  
Quantity Tons: 22  
Waste Quantity: 22  
Quantity Unit: T  
Additional Code 1: Not reported  
Additional Code 2: Not reported  
Additional Code 3: Not reported  
Additional Code 4: Not reported  
Additional Code 5: Not reported

Year: 2013  
Shipment Date: 20130605  
Creation Date: 8/11/2013 22:15:06  
Receipt Date: 20130616  
Manifest ID: 005774494FLE  
Gen EPA ID: CAC002729053  
Trans EPA ID: CAR000232881  
Trans Name: ISAAL'S TRUCKING  
Trans 2 EPA ID: NED001792910  
Trans 2 Name: UNION PACIFIC LINES CO  
TSDF EPA ID: UTC093012201  
Trans Name: ECDC ENVIRONMENTAL  
TSDF Alt EPA ID: Not reported  
TSDF Alt Name: Not reported  
Waste Code: 611  
RCRA Code: Not reported  
Meth Code: H132  
Quantity Tons: 22  
Waste Quantity: 22  
Quantity Unit: T  
Additional Code 1: Not reported  
Additional Code 2: Not reported  
Additional Code 3: Not reported  
Additional Code 4: Not reported  
Additional Code 5: Not reported

Year: 2013  
Shipment Date: 20130605  
Creation Date: 8/11/2013 22:15:06  
Receipt Date: 20130616  
Manifest ID: 005774495FLE  
Gen EPA ID: CAC002729053  
Trans EPA ID: CAR000215152  
Trans Name: LEE G & COMPANY INC  
Trans 2 EPA ID: NED001792910  
Trans 2 Name: UNION PACIFIC LINES CO

Map ID  
Direction  
Distance  
Elevation

MAP FINDINGS

Site

Database(s)

EDR ID Number  
EPA ID Number

**HAROLD HOHBACH (Continued)**

**S117291270**

TSDf EPA ID:	UTC093012201
Trans Name:	ECDC ENVIRONMENTAL
TSDf Alt EPA ID:	Not reported
TSDf Alt Name:	Not reported
Waste Code:	611
RCRA Code:	Not reported
Meth Code:	H132
Quantity Tons:	22
Waste Quantity:	22
Quantity Unit:	T
Additional Code 1:	Not reported
Additional Code 2:	Not reported
Additional Code 3:	Not reported
Additional Code 4:	Not reported
Additional Code 5:	Not reported
Year:	2013
Shipment Date:	20130605
Creation Date:	8/11/2013 22:15:06
Receipt Date:	20130616
Manifest ID:	005774496FLE
Gen EPA ID:	CAC002729053
Trans EPA ID:	CAR000225250
Trans Name:	DONESSDE TRANSPORTATION
Trans 2 EPA ID:	NED001792910
Trans 2 Name:	UNION PACIFIC LINES CO
TSDf EPA ID:	UTC093012201
Trans Name:	ECDC ENVIRONMENTAL
TSDf Alt EPA ID:	Not reported
TSDf Alt Name:	Not reported
Waste Code:	611
RCRA Code:	Not reported
Meth Code:	H132
Quantity Tons:	22
Waste Quantity:	22
Quantity Unit:	T
Additional Code 1:	Not reported
Additional Code 2:	Not reported
Additional Code 3:	Not reported
Additional Code 4:	Not reported
Additional Code 5:	Not reported
Year:	2013
Shipment Date:	20130605
Creation Date:	8/11/2013 22:15:06
Receipt Date:	20130616
Manifest ID:	005774506FLE
Gen EPA ID:	CAC002729053
Trans EPA ID:	Not reported
Trans Name:	MILLAN TRUCKING
Trans 2 EPA ID:	NED001792910
Trans 2 Name:	UNION PACIFIC LINES CO
TSDf EPA ID:	UTC093012201
Trans Name:	ECDC ENVIRONMENTAL
TSDf Alt EPA ID:	Not reported
TSDf Alt Name:	Not reported
Waste Code:	611

Map ID  
Direction  
Distance  
Elevation

MAP FINDINGS

Site

Database(s)

EDR ID Number  
EPA ID Number

**HAROLD HOHBACH (Continued)**

**S117291270**

RCRA Code:	Not reported
Meth Code:	H132
Quantity Tons:	22
Waste Quantity:	22
Quantity Unit:	T
Additional Code 1:	Not reported
Additional Code 2:	Not reported
Additional Code 3:	Not reported
Additional Code 4:	Not reported
Additional Code 5:	Not reported
Year:	2013
Shipment Date:	20130605
Creation Date:	8/11/2013 22:15:06
Receipt Date:	20130616
Manifest ID:	005774507FLE
Gen EPA ID:	CAC002729053
Trans EPA ID:	CAR000215152
Trans Name:	LEE G & COMPANY INC
Trans 2 EPA ID:	NED001792910
Trans 2 Name:	UNION PACIFIC LINES CO
TSDf EPA ID:	UTC093012201
Trans Name:	ECDC ENVIRONMENTAL
TSDf Alt EPA ID:	Not reported
TSDf Alt Name:	Not reported
Waste Code:	611
RCRA Code:	Not reported
Meth Code:	H132
Quantity Tons:	22
Waste Quantity:	22
Quantity Unit:	T
Additional Code 1:	Not reported
Additional Code 2:	Not reported
Additional Code 3:	Not reported
Additional Code 4:	Not reported
Additional Code 5:	Not reported
Year:	2013
Shipment Date:	20130605
Creation Date:	8/11/2013 22:15:06
Receipt Date:	20130616
Manifest ID:	005774508FLE
Gen EPA ID:	CAC002729053
Trans EPA ID:	CAR000171769
Trans Name:	MCD TRUCKING
Trans 2 EPA ID:	NED001792910
Trans 2 Name:	UNION PACIFIC LINES CO
TSDf EPA ID:	UTC093012201
Trans Name:	ECDC ENVIRONMENTAL
TSDf Alt EPA ID:	Not reported
TSDf Alt Name:	Not reported
Waste Code:	611
RCRA Code:	Not reported
Meth Code:	H132
Quantity Tons:	22
Waste Quantity:	22
Quantity Unit:	T

Map ID  
Direction  
Distance  
Elevation

MAP FINDINGS

Site

Database(s)

EDR ID Number  
EPA ID Number

**HAROLD HOHBACH (Continued)**

**S117291270**

Additional Code 1:	Not reported
Additional Code 2:	Not reported
Additional Code 3:	Not reported
Additional Code 4:	Not reported
Additional Code 5:	Not reported
Year:	2013
Shipment Date:	20130605
Creation Date:	8/11/2013 22:15:06
Receipt Date:	20130616
Manifest ID:	005774509FLE
Gen EPA ID:	CAC002729053
Trans EPA ID:	CAR000216630
Trans Name:	MAG
Trans 2 EPA ID:	NED001792910
Trans 2 Name:	UNION PACIFIC LINES CO
TSDf EPA ID:	UTC093012201
Trans Name:	ECDC ENVIRONMENTAL
TSDf Alt EPA ID:	Not reported
TSDf Alt Name:	Not reported
Waste Code:	611
RCRA Code:	Not reported
Meth Code:	H132
Quantity Tons:	22
Waste Quantity:	22
Quantity Unit:	T
Additional Code 1:	Not reported
Additional Code 2:	Not reported
Additional Code 3:	Not reported
Additional Code 4:	Not reported
Additional Code 5:	Not reported
Year:	2013
Shipment Date:	20130605
Creation Date:	8/11/2013 22:15:06
Receipt Date:	20130616
Manifest ID:	005774510FLE
Gen EPA ID:	CAC002729053
Trans EPA ID:	CAR000225409
Trans Name:	LCE TRANS INC
Trans 2 EPA ID:	NED001792910
Trans 2 Name:	UNION PACIFIC LINES CO
TSDf EPA ID:	UTC093012201
Trans Name:	ECDC ENVIRONMENTAL
TSDf Alt EPA ID:	Not reported
TSDf Alt Name:	Not reported
Waste Code:	611
RCRA Code:	Not reported
Meth Code:	H132
Quantity Tons:	22
Waste Quantity:	22
Quantity Unit:	T
Additional Code 1:	Not reported
Additional Code 2:	Not reported
Additional Code 3:	Not reported
Additional Code 4:	Not reported
Additional Code 5:	Not reported

Map ID  
Direction  
Distance  
Elevation

MAP FINDINGS

Site

Database(s)

EDR ID Number  
EPA ID Number

**HAROLD HOHBACH (Continued)**

**S117291270**

Year: 2013  
Shipment Date: 20130605  
Creation Date: 8/11/2013 22:15:06  
Receipt Date: 20130616  
Manifest ID: 005774511FLE  
Gen EPA ID: CAC002729053  
Trans EPA ID: CAR000215152  
Trans Name: LEEG & COMPANY INC  
Trans 2 EPA ID: NED001792910  
Trans 2 Name: UNION PACIFIC LINES CO  
TSDf EPA ID: UTC093012201  
Trans Name: ECDC ENVIRONMENTAL  
TSDf Alt EPA ID: Not reported  
TSDf Alt Name: Not reported  
Waste Code: 611  
RCRA Code: Not reported  
Meth Code: H132  
Quantity Tons: 22  
Waste Quantity: 22  
Quantity Unit: T  
Additional Code 1: Not reported  
Additional Code 2: Not reported  
Additional Code 3: Not reported  
Additional Code 4: Not reported  
Additional Code 5: Not reported

Year: 2013  
Shipment Date: 20130605  
Creation Date: 8/11/2013 22:15:06  
Receipt Date: 20130616  
Manifest ID: 005774512FLE  
Gen EPA ID: CAC002729053  
Trans EPA ID: CAR000171769  
Trans Name: MCD TRUCKING  
Trans 2 EPA ID: NED001792910  
Trans 2 Name: UNION PACIFIC LINES CO  
TSDf EPA ID: UTC093012201  
Trans Name: ECDC ENVIRONMENTAL  
TSDf Alt EPA ID: Not reported  
TSDf Alt Name: Not reported  
Waste Code: 611  
RCRA Code: Not reported  
Meth Code: H132  
Quantity Tons: 22  
Waste Quantity: 22  
Quantity Unit: T  
Additional Code 1: Not reported  
Additional Code 2: Not reported  
Additional Code 3: Not reported  
Additional Code 4: Not reported  
Additional Code 5: Not reported

Year: 2013  
Shipment Date: 20130605  
Creation Date: 8/11/2013 22:15:06  
Receipt Date: 20130616  
Manifest ID: 005774513FLE

Map ID  
Direction  
Distance  
Elevation

MAP FINDINGS

Site

Database(s)

EDR ID Number  
EPA ID Number

**HAROLD HOHBACH (Continued)**

**S117291270**

Gen EPA ID: CAC002729053  
Trans EPA ID: CAR000215152  
Trans Name: LEEG & COMPANY INC  
Trans 2 EPA ID: NED001792910  
Trans 2 Name: UNION PACIFIC LINES CO  
TSDF EPA ID: UTC093012201  
Trans Name: ECDC ENVIRONMENTAL  
TSDF Alt EPA ID: Not reported  
TSDF Alt Name: Not reported  
Waste Code: 611  
RCRA Code: Not reported  
Meth Code: H132  
Quantity Tons: 22  
Waste Quantity: 22  
Quantity Unit: T  
Additional Code 1: Not reported  
Additional Code 2: Not reported  
Additional Code 3: Not reported  
Additional Code 4: Not reported  
Additional Code 5: Not reported

Year: 2013  
Shipment Date: 20130605  
Creation Date: 8/11/2013 22:15:06  
Receipt Date: 20130616  
Manifest ID: 005774514FLE  
Gen EPA ID: CAC002729053  
Trans EPA ID: CAR000216630  
Trans Name: MAG TRUCKING INC  
Trans 2 EPA ID: NED001792910  
Trans 2 Name: UNION PACIFIC LINES CO  
TSDF EPA ID: UTC093012201  
Trans Name: ECDC ENVIRONMENTAL  
TSDF Alt EPA ID: Not reported  
TSDF Alt Name: Not reported  
Waste Code: 611  
RCRA Code: Not reported  
Meth Code: H132  
Quantity Tons: 22  
Waste Quantity: 22  
Quantity Unit: T  
Additional Code 1: Not reported  
Additional Code 2: Not reported  
Additional Code 3: Not reported  
Additional Code 4: Not reported  
Additional Code 5: Not reported

Year: 2013  
Shipment Date: 20130605  
Creation Date: 8/11/2013 22:15:06  
Receipt Date: 20130616  
Manifest ID: 005774515FLE  
Gen EPA ID: CAC002729053  
Trans EPA ID: CAR000126805  
Trans Name: BIG M TRG  
Trans 2 EPA ID: NED001792910  
Trans 2 Name: UNION PACIFIC LINES CO

Map ID  
Direction  
Distance  
Elevation

MAP FINDINGS

Site

Database(s)

EDR ID Number  
EPA ID Number

**HAROLD HOHBACH (Continued)**

**S117291270**

TSDF EPA ID: UTC093012201  
Trans Name: ECDC ENVIRONMENTAL  
TSDF Alt EPA ID: Not reported  
TSDF Alt Name: Not reported  
Waste Code: 611  
RCRA Code: Not reported  
Meth Code: H132  
Quantity Tons: 22  
Waste Quantity: 22  
Quantity Unit: T  
Additional Code 1: Not reported  
Additional Code 2: Not reported  
Additional Code 3: Not reported  
Additional Code 4: Not reported  
Additional Code 5: Not reported

Year: 2013  
Shipment Date: 20130531  
Creation Date: 7/28/2013 22:15:09  
Receipt Date: 20130608  
Manifest ID: 005774516FLE  
Gen EPA ID: CAC002729053  
Trans EPA ID: CAR000223409  
Trans Name: LGE TRANS INC  
Trans 2 EPA ID: NED001792910  
Trans 2 Name: UNION PACIFIC LINES CO  
TSDF EPA ID: UTC093012201  
Trans Name: ECDC ENVIRONMENTAL  
TSDF Alt EPA ID: Not reported  
TSDF Alt Name: Not reported  
Waste Code: 611  
RCRA Code: Not reported  
Meth Code: H132  
Quantity Tons: 22  
Waste Quantity: 22  
Quantity Unit: T  
Additional Code 1: Not reported  
Additional Code 2: Not reported  
Additional Code 3: Not reported  
Additional Code 4: Not reported  
Additional Code 5: Not reported

Year: 2013  
Shipment Date: 20130531  
Creation Date: 9/9/2013 22:15:10  
Receipt Date: 20130619  
Manifest ID: 005774517FLE  
Gen EPA ID: CAC002729053  
Trans EPA ID: CAR000225250  
Trans Name: DONESSDE TRANSPORTATION  
Trans 2 EPA ID: NED001792910  
Trans 2 Name: UNION PACIFIC LINES CO  
TSDF EPA ID: UTC093012201  
Trans Name: ECDC ENVIRONMENTAL  
TSDF Alt EPA ID: Not reported  
TSDF Alt Name: Not reported  
Waste Code: 611



Map ID  
Direction  
Distance  
Elevation

MAP FINDINGS

Site

Database(s)

EDR ID Number  
EPA ID Number

**HAROLD HOHBACH (Continued)**

**S117291270**

RCRA Code:	Not reported
Meth Code:	H132
Quantity Tons:	22
Waste Quantity:	22
Quantity Unit:	T
Additional Code 1:	Not reported
Additional Code 2:	Not reported
Additional Code 3:	Not reported
Additional Code 4:	Not reported
Additional Code 5:	Not reported
Year:	2013
Shipment Date:	20130531
Creation Date:	9/9/2013 22:15:10
Receipt Date:	20130619
Manifest ID:	005774518FLE
Gen EPA ID:	CAC002729053
Trans EPA ID:	CAR000184788
Trans Name:	18 TKG
Trans 2 EPA ID:	NED001792910
Trans 2 Name:	UNION PACIFIC LINES CO
TSDf EPA ID:	UTC093012201
Trans Name:	ECDC ENVIRONMENTAL
TSDf Alt EPA ID:	Not reported
TSDf Alt Name:	Not reported
Waste Code:	611
RCRA Code:	Not reported
Meth Code:	H132
Quantity Tons:	22
Waste Quantity:	22
Quantity Unit:	T
Additional Code 1:	Not reported
Additional Code 2:	Not reported
Additional Code 3:	Not reported
Additional Code 4:	Not reported
Additional Code 5:	Not reported
Year:	2013
Shipment Date:	20130531
Creation Date:	7/28/2013 22:15:09
Receipt Date:	20130608
Manifest ID:	005774519FLE
Gen EPA ID:	CAC002729053
Trans EPA ID:	CAR000216630
Trans Name:	MAG TRUCKING INC
Trans 2 EPA ID:	NED001792910
Trans 2 Name:	UNION PACIFIC LINES CO
TSDf EPA ID:	UTC093012201
Trans Name:	ECDC ENVIRONMENTAL
TSDf Alt EPA ID:	Not reported
TSDf Alt Name:	Not reported
Waste Code:	611
RCRA Code:	Not reported
Meth Code:	H132
Quantity Tons:	22
Waste Quantity:	22
Quantity Unit:	T

Map ID  
Direction  
Distance  
Elevation

MAP FINDINGS

Site

Database(s)

EDR ID Number  
EPA ID Number

**HAROLD HOHBACH (Continued)**

**S117291270**

Additional Code 1:	Not reported
Additional Code 2:	Not reported
Additional Code 3:	Not reported
Additional Code 4:	Not reported
Additional Code 5:	Not reported
Year:	2013
Shipment Date:	20130531
Creation Date:	7/28/2013 22:15:09
Receipt Date:	20130608
Manifest ID:	005774520FLE
Gen EPA ID:	CAC002729053
Trans EPA ID:	CAR000175828
Trans Name:	SANCHEZ TRANSPORT INC
Trans 2 EPA ID:	NED001792910
Trans 2 Name:	UNION PACIFIC LINES CO
TSDf EPA ID:	UTC093012201
Trans Name:	ECDC ENVIRONMENTAL
TSDf Alt EPA ID:	Not reported
TSDf Alt Name:	Not reported
Waste Code:	611
RCRA Code:	Not reported
Meth Code:	H132
Quantity Tons:	22
Waste Quantity:	22
Quantity Unit:	T
Additional Code 1:	Not reported
Additional Code 2:	Not reported
Additional Code 3:	Not reported
Additional Code 4:	Not reported
Additional Code 5:	Not reported
Year:	2013
Shipment Date:	20130531
Creation Date:	7/28/2013 22:15:09
Receipt Date:	20130608
Manifest ID:	005774521FLE
Gen EPA ID:	CAC002729053
Trans EPA ID:	CAR000215152
Trans Name:	LEE G & COMPANY INC
Trans 2 EPA ID:	NED001792910
Trans 2 Name:	UNION PACIFIC LINES CO
TSDf EPA ID:	UTC093012201
Trans Name:	ECDC ENVIRONMENTAL
TSDf Alt EPA ID:	Not reported
TSDf Alt Name:	Not reported
Waste Code:	611
RCRA Code:	Not reported
Meth Code:	H132
Quantity Tons:	22
Waste Quantity:	22
Quantity Unit:	T
Additional Code 1:	Not reported
Additional Code 2:	Not reported
Additional Code 3:	Not reported
Additional Code 4:	Not reported
Additional Code 5:	Not reported

Map ID  
Direction  
Distance  
Elevation

MAP FINDINGS

Site

Database(s)

EDR ID Number  
EPA ID Number

**HAROLD HOHBACH (Continued)**

**S117291270**

Year: 2013  
Shipment Date: 20130531  
Creation Date: 7/28/2013 22:15:09  
Receipt Date: 20130608  
Manifest ID: 005774522FLE  
Gen EPA ID: CAC002729053  
Trans EPA ID: CAR000126805  
Trans Name: BIG M TRG  
Trans 2 EPA ID: NED001792910  
Trans 2 Name: UNION PACIFIC LINES CO  
TSDF EPA ID: UTC093012201  
Trans Name: ECDC ENVIRONMENTAL  
TSDF Alt EPA ID: Not reported  
TSDF Alt Name: Not reported  
Waste Code: 611  
RCRA Code: Not reported  
Meth Code: H132  
Quantity Tons: 22  
Waste Quantity: 22  
Quantity Unit: T  
Additional Code 1: Not reported  
Additional Code 2: Not reported  
Additional Code 3: Not reported  
Additional Code 4: Not reported  
Additional Code 5: Not reported

Year: 2013  
Shipment Date: 20130531  
Creation Date: 7/28/2013 22:15:09  
Receipt Date: 20130608  
Manifest ID: 005774523FLE  
Gen EPA ID: CAC002729053  
Trans EPA ID: CAR000171769  
Trans Name: MCD TRUCKING  
Trans 2 EPA ID: NED001792910  
Trans 2 Name: UNION PACIFIC LINES CO  
TSDF EPA ID: UTC093012201  
Trans Name: ECDC ENVIRONMENTAL  
TSDF Alt EPA ID: Not reported  
TSDF Alt Name: Not reported  
Waste Code: 611  
RCRA Code: Not reported  
Meth Code: H132  
Quantity Tons: 22  
Waste Quantity: 22  
Quantity Unit: T  
Additional Code 1: Not reported  
Additional Code 2: Not reported  
Additional Code 3: Not reported  
Additional Code 4: Not reported  
Additional Code 5: Not reported

Year: 2013  
Shipment Date: 20130531  
Creation Date: 7/28/2013 22:15:09  
Receipt Date: 20130608  
Manifest ID: 005774524FLE

Map ID  
Direction  
Distance  
Elevation

MAP FINDINGS

Site

Database(s)

EDR ID Number  
EPA ID Number

**HAROLD HOHBACH (Continued)**

**S117291270**

Gen EPA ID: CAC002729053  
Trans EPA ID: CAR000184788  
Trans Name: 18 TRUCKING  
Trans 2 EPA ID: NED001792910  
Trans 2 Name: UNION PACIFIC LINES CO  
TSDF EPA ID: UTC093012201  
Trans Name: ECDC ENVIRONMENTAL  
TSDF Alt EPA ID: Not reported  
TSDF Alt Name: Not reported  
Waste Code: 611  
RCRA Code: Not reported  
Meth Code: H132  
Quantity Tons: 22  
Waste Quantity: 22  
Quantity Unit: T  
Additional Code 1: Not reported  
Additional Code 2: Not reported  
Additional Code 3: Not reported  
Additional Code 4: Not reported  
Additional Code 5: Not reported

Year: 2013  
Shipment Date: 20130531  
Creation Date: 8/11/2013 22:15:06  
Receipt Date: 20130616  
Manifest ID: 005774525FLE  
Gen EPA ID: CAC002729053  
Trans EPA ID: CAR000215152  
Trans Name: LEE G & COMPANY INC  
Trans 2 EPA ID: NED001792910  
Trans 2 Name: UNION PACIFIC LINES CO  
TSDF EPA ID: UTC093012201  
Trans Name: ECDC ENVIRONMENTAL  
TSDF Alt EPA ID: Not reported  
TSDF Alt Name: Not reported  
Waste Code: 611  
RCRA Code: Not reported  
Meth Code: H132  
Quantity Tons: 22  
Waste Quantity: 22  
Quantity Unit: T  
Additional Code 1: Not reported  
Additional Code 2: Not reported  
Additional Code 3: Not reported  
Additional Code 4: Not reported  
Additional Code 5: Not reported

Year: 2013  
Shipment Date: 20130531  
Creation Date: 7/27/2013 22:15:06  
Receipt Date: 20130608  
Manifest ID: 005774526FLE  
Gen EPA ID: CAC002729053  
Trans EPA ID: CAR000171769  
Trans Name: MCD TRUCKING  
Trans 2 EPA ID: NED001792910  
Trans 2 Name: UNION PACIFIC LINES CO

Map ID  
Direction  
Distance  
Elevation

MAP FINDINGS

Site

Database(s)

EDR ID Number  
EPA ID Number

**HAROLD HOHBACH (Continued)**

**S117291270**

TSDF EPA ID: UTC093012201  
Trans Name: ECDC ENVIRONMENTAL  
TSDF Alt EPA ID: Not reported  
TSDF Alt Name: Not reported  
Waste Code: 611  
RCRA Code: Not reported  
Meth Code: H132  
Quantity Tons: 22  
Waste Quantity: 22  
Quantity Unit: T  
Additional Code 1: Not reported  
Additional Code 2: Not reported  
Additional Code 3: Not reported  
Additional Code 4: Not reported  
Additional Code 5: Not reported

Year: 2013  
Shipment Date: 20130531  
Creation Date: 7/27/2013 22:15:06  
Receipt Date: 20130608  
Manifest ID: 005774527FLE  
Gen EPA ID: CAC002729053  
Trans EPA ID: CAR000184788  
Trans Name: 18 TKG  
Trans 2 EPA ID: NED001792910  
Trans 2 Name: UNION PACIFIC LINES CO  
TSDF EPA ID: UTC093012201  
Trans Name: ECDC ENVIRONMENTAL  
TSDF Alt EPA ID: Not reported  
TSDF Alt Name: Not reported  
Waste Code: 611  
RCRA Code: Not reported  
Meth Code: H132  
Quantity Tons: 22  
Waste Quantity: 22  
Quantity Unit: T  
Additional Code 1: Not reported  
Additional Code 2: Not reported  
Additional Code 3: Not reported  
Additional Code 4: Not reported  
Additional Code 5: Not reported

Year: 2013  
Shipment Date: 20130531  
Creation Date: 7/27/2013 22:15:06  
Receipt Date: 20130608  
Manifest ID: 005774528FLE  
Gen EPA ID: CAC002729053  
Trans EPA ID: CAR000216630  
Trans Name: MAG TRUCKING INC  
Trans 2 EPA ID: NED001792910  
Trans 2 Name: UNION PACIFIC LINES CO  
TSDF EPA ID: UTC093012201  
Trans Name: ECDC ENVIRONMENTAL  
TSDF Alt EPA ID: Not reported  
TSDF Alt Name: Not reported  
Waste Code: 611

Map ID  
Direction  
Distance  
Elevation

MAP FINDINGS

Site

Database(s)

EDR ID Number  
EPA ID Number

**HAROLD HOHBACH (Continued)**

**S117291270**

RCRA Code: Not reported  
Meth Code: H132  
Quantity Tons: 22  
Waste Quantity: 22  
Quantity Unit: T  
Additional Code 1: Not reported  
Additional Code 2: Not reported  
Additional Code 3: Not reported  
Additional Code 4: Not reported  
Additional Code 5: Not reported

Year: 2013  
Shipment Date: 20130531  
Creation Date: 7/27/2013 22:15:06  
Receipt Date: 20130608  
Manifest ID: 005774529FLE  
Gen EPA ID: CAC002729053  
Trans EPA ID: CAR000126805  
Trans Name: BIG M TRG  
Trans 2 EPA ID: NED001792910  
Trans 2 Name: UNION PACIFIC LINES CO  
TSDF EPA ID: UTC093012201  
Trans Name: ECDC ENVIRONMENTAL  
TSDF Alt EPA ID: Not reported  
TSDF Alt Name: Not reported  
Waste Code: 611  
RCRA Code: Not reported  
Meth Code: H132  
Quantity Tons: 22  
Waste Quantity: 22  
Quantity Unit: T  
Additional Code 1: Not reported  
Additional Code 2: Not reported  
Additional Code 3: Not reported  
Additional Code 4: Not reported  
Additional Code 5: Not reported

Year: 2013  
Shipment Date: 20130531  
Creation Date: 7/27/2013 22:15:06  
Receipt Date: 20130608  
Manifest ID: 005774530FLE  
Gen EPA ID: CAC002729053  
Trans EPA ID: CAR000175828  
Trans Name: SANCHEZ TRANSPORT INC  
Trans 2 EPA ID: NED001792910  
Trans 2 Name: UNION PACIFIC LINES CO  
TSDF EPA ID: UTC093012201  
Trans Name: ECDC ENVIRONMENTAL  
TSDF Alt EPA ID: Not reported  
TSDF Alt Name: Not reported  
Waste Code: 611  
RCRA Code: Not reported  
Meth Code: H132  
Quantity Tons: 22  
Waste Quantity: 22  
Quantity Unit: T

Map ID  
Direction  
Distance  
Elevation

MAP FINDINGS

Site

Database(s)

EDR ID Number  
EPA ID Number

**HAROLD HOHBACH (Continued)**

**S117291270**

Additional Code 1: Not reported  
Additional Code 2: Not reported  
Additional Code 3: Not reported  
Additional Code 4: Not reported  
Additional Code 5: Not reported

Year: 2013  
Shipment Date: 20130531  
Creation Date: 7/27/2013 22:15:06  
Receipt Date: 20130608  
Manifest ID: 005774531FLE  
Gen EPA ID: CAC002729053  
Trans EPA ID: CAR000184788  
Trans Name: 18 TRUCKING  
Trans 2 EPA ID: NED001792910  
Trans 2 Name: UNION PACIFIC LINES CO  
TSDf EPA ID: UTC093012201  
Trans Name: ECDC ENVIRONMENTAL  
TSDf Alt EPA ID: Not reported  
TSDf Alt Name: Not reported  
Waste Code: 611  
RCRA Code: Not reported  
Meth Code: H132  
Quantity Tons: 22  
Waste Quantity: 22  
Quantity Unit: T  
Additional Code 1: Not reported  
Additional Code 2: Not reported  
Additional Code 3: Not reported  
Additional Code 4: Not reported  
Additional Code 5: Not reported

Year: 2013  
Shipment Date: 20130531  
Creation Date: 7/27/2013 22:15:06  
Receipt Date: 20130608  
Manifest ID: 005774532FLE  
Gen EPA ID: CAC002729053  
Trans EPA ID: CAR000184788  
Trans Name: 18 TRUCKING  
Trans 2 EPA ID: NED001792910  
Trans 2 Name: UNION PACIFIC LINES CO  
TSDf EPA ID: UTC093012201  
Trans Name: ECDC ENVIRONMENTAL  
TSDf Alt EPA ID: Not reported  
TSDf Alt Name: Not reported  
Waste Code: 611  
RCRA Code: Not reported  
Meth Code: H132  
Quantity Tons: 22  
Waste Quantity: 22  
Quantity Unit: T  
Additional Code 1: Not reported  
Additional Code 2: Not reported  
Additional Code 3: Not reported  
Additional Code 4: Not reported  
Additional Code 5: Not reported

Map ID  
Direction  
Distance  
Elevation

MAP FINDINGS

Site

Database(s)

EDR ID Number  
EPA ID Number

**HAROLD HOHBACH (Continued)**

**S117291270**

Year: 2013  
Shipment Date: 20130531  
Creation Date: 7/27/2013 22:15:06  
Receipt Date: 20130608  
Manifest ID: 005774533FLE  
Gen EPA ID: CAC002729053  
Trans EPA ID: CAR000216630  
Trans Name: MAG  
Trans 2 EPA ID: NED001792910  
Trans 2 Name: UNION PACIFIC LINES CO  
TSDf EPA ID: UTC093012201  
Trans Name: ECDC ENVIRONMENTAL  
TSDf Alt EPA ID: Not reported  
TSDf Alt Name: Not reported  
Waste Code: 611  
RCRA Code: Not reported  
Meth Code: H132  
Quantity Tons: 22  
Waste Quantity: 22  
Quantity Unit: T  
Additional Code 1: Not reported  
Additional Code 2: Not reported  
Additional Code 3: Not reported  
Additional Code 4: Not reported  
Additional Code 5: Not reported

Year: 2013  
Shipment Date: 20130531  
Creation Date: 9/9/2013 22:15:10  
Receipt Date: 20130619  
Manifest ID: 005774534FLE  
Gen EPA ID: CAC002729053  
Trans EPA ID: CAR000225409  
Trans Name: LCE TRANSPORT  
Trans 2 EPA ID: NED001792910  
Trans 2 Name: UNION PACIFIC LINES CO  
TSDf EPA ID: UTC093012201  
Trans Name: ECDC ENVIRONMENTAL  
TSDf Alt EPA ID: Not reported  
TSDf Alt Name: Not reported  
Waste Code: 611  
RCRA Code: Not reported  
Meth Code: H132  
Quantity Tons: 22  
Waste Quantity: 22  
Quantity Unit: T  
Additional Code 1: Not reported  
Additional Code 2: Not reported  
Additional Code 3: Not reported  
Additional Code 4: Not reported  
Additional Code 5: Not reported

Year: 2013  
Shipment Date: 20130531  
Creation Date: 9/9/2013 22:15:10  
Receipt Date: 20130619  
Manifest ID: 005774535FLE



Map ID  
Direction  
Distance  
Elevation

MAP FINDINGS

Site

Database(s)

EDR ID Number  
EPA ID Number

**HAROLD HOHBACH (Continued)**

**S117291270**

Gen EPA ID: CAC002729053  
Trans EPA ID: Not reported  
Trans Name: 18 TRUCKING  
Trans 2 EPA ID: NED001792910  
Trans 2 Name: UNION PACIFIC LINES CO  
TSDF EPA ID: UTC093012201  
Trans Name: ECDC ENVIRONMENTAL  
TSDF Alt EPA ID: Not reported  
TSDF Alt Name: Not reported  
Waste Code: 611  
RCRA Code: Not reported  
Meth Code: Not reported  
Quantity Tons: 22  
Waste Quantity: 22  
Quantity Unit: T  
Additional Code 1: Not reported  
Additional Code 2: Not reported  
Additional Code 3: Not reported  
Additional Code 4: Not reported  
Additional Code 5: Not reported

Year: 2013  
Shipment Date: 20130531  
Creation Date: 7/28/2013 22:15:09  
Receipt Date: 20130608  
Manifest ID: 005774536FLE  
Gen EPA ID: CAC002729053  
Trans EPA ID: CAR000184788  
Trans Name: 18 TRUCKING  
Trans 2 EPA ID: NED001792910  
Trans 2 Name: UNION PACIFIC LINES CO  
TSDF EPA ID: UTC093012201  
Trans Name: ECDC ENVIRONMENTAL  
TSDF Alt EPA ID: Not reported  
TSDF Alt Name: Not reported  
Waste Code: 611  
RCRA Code: Not reported  
Meth Code: H132  
Quantity Tons: 22  
Waste Quantity: 22  
Quantity Unit: T  
Additional Code 1: Not reported  
Additional Code 2: Not reported  
Additional Code 3: Not reported  
Additional Code 4: Not reported  
Additional Code 5: Not reported

Year: 2013  
Shipment Date: 20130531  
Creation Date: 7/28/2013 22:15:09  
Receipt Date: 20130608  
Manifest ID: 005774537FLE  
Gen EPA ID: CAC002729053  
Trans EPA ID: CAR000225409  
Trans Name: LCE TRANSPORT  
Trans 2 EPA ID: NED001792910  
Trans 2 Name: UNION PACIFIC LINES CO

Map ID  
Direction  
Distance  
Elevation

MAP FINDINGS

Site

Database(s)

EDR ID Number  
EPA ID Number

**HAROLD HOHBACH (Continued)**

**S117291270**

TSDF EPA ID: UTC093012201  
Trans Name: ECDC ENVIRONMENTAL  
TSDF Alt EPA ID: Not reported  
TSDF Alt Name: Not reported  
Waste Code: 611  
RCRA Code: Not reported  
Meth Code: H132  
Quantity Tons: 22  
Waste Quantity: 22  
Quantity Unit: T  
Additional Code 1: Not reported  
Additional Code 2: Not reported  
Additional Code 3: Not reported  
Additional Code 4: Not reported  
Additional Code 5: Not reported

Year: 2013  
Shipment Date: 20130531  
Creation Date: 9/9/2013 22:15:10  
Receipt Date: 20130621  
Manifest ID: 005774538FLE  
Gen EPA ID: CAC002729053  
Trans EPA ID: Not reported  
Trans Name: 18 TRUCKING  
Trans 2 EPA ID: NED001792910  
Trans 2 Name: UNION PACIFIC LINES CO  
TSDF EPA ID: UTC093012201  
Trans Name: ECDC ENVIRONMENTAL  
TSDF Alt EPA ID: Not reported  
TSDF Alt Name: Not reported  
Waste Code: 611  
RCRA Code: Not reported  
Meth Code: H132  
Quantity Tons: 22  
Waste Quantity: 22  
Quantity Unit: T  
Additional Code 1: Not reported  
Additional Code 2: Not reported  
Additional Code 3: Not reported  
Additional Code 4: Not reported  
Additional Code 5: Not reported

Year: 2013  
Shipment Date: 20130601  
Creation Date: 7/28/2013 22:15:09  
Receipt Date: 20130608  
Manifest ID: 005774539FLE  
Gen EPA ID: CAC002729053  
Trans EPA ID: CAR000184788  
Trans Name: 18 TKG  
Trans 2 EPA ID: NED001792910  
Trans 2 Name: UNION PACIFIC LINES CO  
TSDF EPA ID: UTC093012201  
Trans Name: ECDC ENVIRONMENTAL  
TSDF Alt EPA ID: Not reported  
TSDF Alt Name: Not reported  
Waste Code: 611

Map ID  
Direction  
Distance  
Elevation

MAP FINDINGS

Site

Database(s)

EDR ID Number  
EPA ID Number

**HAROLD HOHBACH (Continued)**

**S117291270**

RCRA Code:	Not reported
Meth Code:	H132
Quantity Tons:	22
Waste Quantity:	22
Quantity Unit:	T
Additional Code 1:	Not reported
Additional Code 2:	Not reported
Additional Code 3:	Not reported
Additional Code 4:	Not reported
Additional Code 5:	Not reported
Year:	2013
Shipment Date:	20130601
Creation Date:	7/28/2013 22:15:09
Receipt Date:	20130608
Manifest ID:	005774540FLE
Gen EPA ID:	CAC002729053
Trans EPA ID:	CAR000184788
Trans Name:	18 TRUCKING
Trans 2 EPA ID:	NED001792910
Trans 2 Name:	UNION PACIFIC LINES CO
TSDf EPA ID:	UTC093012201
Trans Name:	ECDC ENVIRONMENTAL
TSDf Alt EPA ID:	Not reported
TSDf Alt Name:	Not reported
Waste Code:	611
RCRA Code:	Not reported
Meth Code:	H132
Quantity Tons:	22
Waste Quantity:	22
Quantity Unit:	T
Additional Code 1:	Not reported
Additional Code 2:	Not reported
Additional Code 3:	Not reported
Additional Code 4:	Not reported
Additional Code 5:	Not reported
Year:	2013
Shipment Date:	20130531
Creation Date:	7/27/2013 22:15:06
Receipt Date:	20130608
Manifest ID:	005774541FLE
Gen EPA ID:	CAC002729053
Trans EPA ID:	CAR000215152
Trans Name:	LEE G & CO INC
Trans 2 EPA ID:	NED001792910
Trans 2 Name:	UNION PACIFIC LINES CO
TSDf EPA ID:	UTC093012201
Trans Name:	ECDC ENVIRONMENTAL
TSDf Alt EPA ID:	Not reported
TSDf Alt Name:	Not reported
Waste Code:	611
RCRA Code:	Not reported
Meth Code:	H132
Quantity Tons:	22
Waste Quantity:	22
Quantity Unit:	T

Map ID  
Direction  
Distance  
Elevation

MAP FINDINGS

Site

Database(s)

EDR ID Number  
EPA ID Number

**HAROLD HOHBACH (Continued)**

**S117291270**

Additional Code 1: Not reported  
Additional Code 2: Not reported  
Additional Code 3: Not reported  
Additional Code 4: Not reported  
Additional Code 5: Not reported

Year: 2013  
Shipment Date: 20130531  
Creation Date: 7/27/2013 22:15:06  
Receipt Date: 20130608  
Manifest ID: 005774542FLE  
Gen EPA ID: CAC002729053  
Trans EPA ID: CAR00215152  
Trans Name: LEEG & COMPANY INC  
Trans 2 EPA ID: NED001792910  
Trans 2 Name: UNION PACIFIC LINES CO  
TSDf EPA ID: UTC093012201  
Trans Name: ECDC ENVIRONMENTAL  
TSDf Alt EPA ID: Not reported  
TSDf Alt Name: Not reported  
Waste Code: 611  
RCRA Code: Not reported  
Meth Code: H132  
Quantity Tons: 22  
Waste Quantity: 22  
Quantity Unit: T  
Additional Code 1: Not reported  
Additional Code 2: Not reported  
Additional Code 3: Not reported  
Additional Code 4: Not reported  
Additional Code 5: Not reported

Year: 2013  
Shipment Date: 20130531  
Creation Date: 7/28/2013 22:15:09  
Receipt Date: 20130608  
Manifest ID: 005774543FLE  
Gen EPA ID: CAC002729053  
Trans EPA ID: CAR000225409  
Trans Name: LCE TRANSPORT  
Trans 2 EPA ID: NED001792910  
Trans 2 Name: UNION PACIFIC LINES CO  
TSDf EPA ID: UTC093012201  
Trans Name: ECDC ENVIRONMENTAL  
TSDf Alt EPA ID: Not reported  
TSDf Alt Name: Not reported  
Waste Code: 611  
RCRA Code: Not reported  
Meth Code: H132  
Quantity Tons: 22  
Waste Quantity: 22  
Quantity Unit: T  
Additional Code 1: Not reported  
Additional Code 2: Not reported  
Additional Code 3: Not reported  
Additional Code 4: Not reported  
Additional Code 5: Not reported

Map ID  
Direction  
Distance  
Elevation

MAP FINDINGS

Site

Database(s)

EDR ID Number  
EPA ID Number

**HAROLD HOHBACH (Continued)**

**S117291270**

Year: 2013  
Shipment Date: 20130531  
Creation Date: 7/27/2013 22:15:06  
Receipt Date: 20130608  
Manifest ID: 005774544FLE  
Gen EPA ID: CAC002729053  
Trans EPA ID: CAR000225409  
Trans Name: LCE TRAN INC  
Trans 2 EPA ID: NED001792910  
Trans 2 Name: UNION PACIFIC LINES CO  
TSDF EPA ID: UTC093012201  
Trans Name: ECDC ENVIRONMENTAL  
TSDF Alt EPA ID: Not reported  
TSDF Alt Name: Not reported  
Waste Code: 611  
RCRA Code: Not reported  
Meth Code: H132  
Quantity Tons: 22  
Waste Quantity: 22  
Quantity Unit: T  
Additional Code 1: Not reported  
Additional Code 2: Not reported  
Additional Code 3: Not reported  
Additional Code 4: Not reported  
Additional Code 5: Not reported

Year: 2013  
Shipment Date: 20130531  
Creation Date: 7/27/2013 22:15:06  
Receipt Date: 20130608  
Manifest ID: 005774545FLE  
Gen EPA ID: CAC002729053  
Trans EPA ID: CAR00215152  
Trans Name: LEEG & COMPANY INC  
Trans 2 EPA ID: NED001792910  
Trans 2 Name: UNION PACIFIC LINES CO  
TSDF EPA ID: UTC093012201  
Trans Name: ECDC ENVIRONMENTAL  
TSDF Alt EPA ID: Not reported  
TSDF Alt Name: Not reported  
Waste Code: 611  
RCRA Code: Not reported  
Meth Code: H132  
Quantity Tons: 22  
Waste Quantity: 22  
Quantity Unit: T  
Additional Code 1: Not reported  
Additional Code 2: Not reported  
Additional Code 3: Not reported  
Additional Code 4: Not reported  
Additional Code 5: Not reported

Year: 2013  
Shipment Date: 20130531  
Creation Date: 7/28/2013 22:15:09  
Receipt Date: 20130608  
Manifest ID: 005774546FLE

Map ID  
Direction  
Distance  
Elevation

MAP FINDINGS

Site

Database(s)

EDR ID Number  
EPA ID Number

**HAROLD HOHBACH (Continued)**

**S117291270**

Gen EPA ID: CAC002729053  
Trans EPA ID: CAR000225250  
Trans Name: DONESSDE TRANSPORTATION  
Trans 2 EPA ID: NED001792910  
Trans 2 Name: UNION PACIFIC LINES CO  
TSDF EPA ID: UTC093012201  
Trans Name: ECDC ENVIRONMENTAL  
TSDF Alt EPA ID: Not reported  
TSDF Alt Name: Not reported  
Waste Code: 611  
RCRA Code: Not reported  
Meth Code: H132  
Quantity Tons: 22  
Waste Quantity: 22  
Quantity Unit: T  
Additional Code 1: Not reported  
Additional Code 2: Not reported  
Additional Code 3: Not reported  
Additional Code 4: Not reported  
Additional Code 5: Not reported

Year: 2013  
Shipment Date: 20130531  
Creation Date: 7/28/2013 22:15:09  
Receipt Date: 20130608  
Manifest ID: 005774547FLE  
Gen EPA ID: CAC002729053  
Trans EPA ID: CAR000215152  
Trans Name: LEE G & CO INC  
Trans 2 EPA ID: NED001792910  
Trans 2 Name: UNION PACIFIC LINES CO  
TSDF EPA ID: UTC093012201  
Trans Name: ECDC ENVIRONMENTAL  
TSDF Alt EPA ID: Not reported  
TSDF Alt Name: Not reported  
Waste Code: 611  
RCRA Code: Not reported  
Meth Code: H132  
Quantity Tons: 22  
Waste Quantity: 22  
Quantity Unit: T  
Additional Code 1: Not reported  
Additional Code 2: Not reported  
Additional Code 3: Not reported  
Additional Code 4: Not reported  
Additional Code 5: Not reported

Year: 2013  
Shipment Date: 20130531  
Creation Date: 7/27/2013 22:15:06  
Receipt Date: 20130608  
Manifest ID: 005774548FLE  
Gen EPA ID: CAC002729053  
Trans EPA ID: CAR000225409  
Trans Name: LCE TRANSPORT  
Trans 2 EPA ID: NED001792910  
Trans 2 Name: UNION PACIFIC LINES CO

Map ID  
Direction  
Distance  
Elevation

MAP FINDINGS

Site

Database(s)

EDR ID Number  
EPA ID Number

**HAROLD HOHBACH (Continued)**

**S117291270**

TSDF EPA ID: UTC093012201  
Trans Name: ECDC ENVIRONMENTAL  
TSDF Alt EPA ID: Not reported  
TSDF Alt Name: Not reported  
Waste Code: 611  
RCRA Code: Not reported  
Meth Code: H132  
Quantity Tons: 22  
Waste Quantity: 22  
Quantity Unit: T  
Additional Code 1: Not reported  
Additional Code 2: Not reported  
Additional Code 3: Not reported  
Additional Code 4: Not reported  
Additional Code 5: Not reported

Year: 2013  
Shipment Date: 20130531  
Creation Date: 7/27/2013 22:15:06  
Receipt Date: 20130608  
Manifest ID: 005774549FLE  
Gen EPA ID: CAC002729053  
Trans EPA ID: Not reported  
Trans Name: 18 TRUCKING  
Trans 2 EPA ID: NED001792910  
Trans 2 Name: UNION PACIFIC LINES CO  
TSDF EPA ID: UTC093012201  
Trans Name: ECDC ENVIRONMENTAL  
TSDF Alt EPA ID: Not reported  
TSDF Alt Name: Not reported  
Waste Code: 611  
RCRA Code: Not reported  
Meth Code: H132  
Quantity Tons: 22  
Waste Quantity: 22  
Quantity Unit: T  
Additional Code 1: Not reported  
Additional Code 2: Not reported  
Additional Code 3: Not reported  
Additional Code 4: Not reported  
Additional Code 5: Not reported

Year: 2013  
Shipment Date: 20130531  
Creation Date: 7/28/2013 22:15:09  
Receipt Date: 20130608  
Manifest ID: 005774550FLE  
Gen EPA ID: CAC002729053  
Trans EPA ID: CAR000216630  
Trans Name: MAG  
Trans 2 EPA ID: NED001792910  
Trans 2 Name: UNION PACIFIC LINES CO  
TSDF EPA ID: UTC093012201  
Trans Name: ECDC ENVIRONMENTAL  
TSDF Alt EPA ID: Not reported  
TSDF Alt Name: Not reported  
Waste Code: 611

Map ID  
Direction  
Distance  
Elevation

MAP FINDINGS

Site

Database(s)

EDR ID Number  
EPA ID Number

**HAROLD HOHBACH (Continued)**

**S117291270**

RCRA Code:	Not reported
Meth Code:	Not reported
Quantity Tons:	22
Waste Quantity:	22
Quantity Unit:	T
Additional Code 1:	Not reported
Additional Code 2:	Not reported
Additional Code 3:	Not reported
Additional Code 4:	Not reported
Additional Code 5:	Not reported
Year:	2013
Shipment Date:	20130522
Creation Date:	3/16/2015 8:22:30
Receipt Date:	20130522
Manifest ID:	009493614JJK
Gen EPA ID:	CAC002729053
Trans EPA ID:	CAR000184788
Trans Name:	18 TRUCKING
Trans 2 EPA ID:	Not reported
Trans 2 Name:	Not reported
TSD EPA ID:	CAD009466392
Trans Name:	ECOLOGY CONTROL INDUSTRIES
TSD EPA Alt ID:	Not reported
TSD EPA Alt Name:	Not reported
Waste Code:	512
RCRA Code:	Not reported
Meth Code:	H129
Quantity Tons:	1.25
Waste Quantity:	2500
Quantity Unit:	P
Additional Code 1:	Not reported
Additional Code 2:	Not reported
Additional Code 3:	Not reported
Additional Code 4:	Not reported
Additional Code 5:	Not reported
Name:	HAROLD HOHBACH
Address:	2865 PARK BLVD
Address 2:	Not reported
City,State,Zip:	PALO ALTO, CA 94306
Year:	2013
Gepaid:	CAC002729053
Contact:	ROBERT TRUJILLO
Telephone:	4083951490
Mailing Name:	Not reported
Mailing Address:	29 LOWERY DR
Gen County:	43
Waste Category:	Waste oil and mixed oil
TSD EPA ID:	CAD980887418
TSD County:	01
Disposal Method:	Discharge To Sewer/Potw Or Npdes(With Prior Storage--With Or Without Treatment)
Tons:	55.8828
Additional Info:	
Year:	2013



Map ID  
Direction  
Distance  
Elevation

MAP FINDINGS

Site

Database(s)

EDR ID Number  
EPA ID Number

**HAROLD HOHBACH (Continued)**

**S117291270**

Shipment Date: 20130514  
Creation Date: 8/11/2013 22:15:06  
Receipt Date: 20130515  
Manifest ID: 006653427FLE  
Gen EPA ID: CAC002729053  
Trans EPA ID: CAL000362980  
Trans Name: ICON ENVIRONMENTAL SERVICES INC  
Trans 2 EPA ID: Not reported  
Trans 2 Name: Not reported  
TSDf EPA ID: CAL000190816  
Trans Name: RIVERBANK OIL TRANSFER LLC  
TSDf Alt EPA ID: Not reported  
TSDf Alt Name: Not reported  
Waste Code: 223  
RCRA Code: Not reported  
Meth Code: H141  
Quantity Tons: 0.834  
Waste Quantity: 200  
Quantity Unit: G  
Additional Code 1: Not reported  
Additional Code 2: Not reported  
Additional Code 3: Not reported  
Additional Code 4: Not reported  
Additional Code 5: Not reported

Year: 2013  
Shipment Date: 20130514  
Creation Date: 8/12/2013 22:15:16  
Receipt Date: 20130611  
Manifest ID: 006653428FLE  
Gen EPA ID: CAC002729053  
Trans EPA ID: CAL000362980  
Trans Name: ICON ENVIRONMENTAL SERVICES INC  
Trans 2 EPA ID: CAL000274783  
Trans 2 Name: KM INDUSTRIAL INC  
TSDf EPA ID: CAD028409019  
Trans Name: CROSBY & OVERTON  
TSDf Alt EPA ID: Not reported  
TSDf Alt Name: Not reported  
Waste Code: 223  
RCRA Code: Not reported  
Meth Code: H141  
Quantity Tons: 0.5421  
Waste Quantity: 130  
Quantity Unit: G  
Additional Code 1: Not reported  
Additional Code 2: Not reported  
Additional Code 3: Not reported  
Additional Code 4: Not reported  
Additional Code 5: Not reported

Year: 2013  
Shipment Date: 20130328  
Creation Date: 7/17/2013 22:15:05  
Receipt Date: 20130529  
Manifest ID: 005936739JJK  
Gen EPA ID: CAC002729053

Map ID  
Direction  
Distance  
Elevation

MAP FINDINGS

Site

Database(s)

EDR ID Number  
EPA ID Number

**HAROLD HOHBACH (Continued)**

**S117291270**

Trans EPA ID:	CAD982513632
Trans Name:	DENBESTE TRANSPORTATION, INC.
Trans 2 EPA ID:	Not reported
Trans 2 Name:	Not reported
TSDf EPA ID:	CAD980887418
Trans Name:	EVERGREEN OIL, INC.
TSDf Alt EPA ID:	Not reported
TSDf Alt Name:	Not reported
Waste Code:	221
RCRA Code:	Not reported
Meth Code:	H135
Quantity Tons:	18.24
Waste Quantity:	4800
Quantity Unit:	G
Additional Code 1:	Not reported
Additional Code 2:	Not reported
Additional Code 3:	Not reported
Additional Code 4:	Not reported
Additional Code 5:	Not reported
Year:	2013
Shipment Date:	20130528
Creation Date:	7/17/2013 22:15:05
Receipt Date:	20130530
Manifest ID:	005936740JJK
Gen EPA ID:	CAC002729053
Trans EPA ID:	CAD982513632
Trans Name:	DENBESTE TRANSPORTATION, INC.
Trans 2 EPA ID:	Not reported
Trans 2 Name:	Not reported
TSDf EPA ID:	CAD980887418
Trans Name:	EVERGREEN OIL, INC.
TSDf Alt EPA ID:	Not reported
TSDf Alt Name:	Not reported
Waste Code:	221
RCRA Code:	Not reported
Meth Code:	H135
Quantity Tons:	18.24
Waste Quantity:	4800
Quantity Unit:	G
Additional Code 1:	Not reported
Additional Code 2:	Not reported
Additional Code 3:	Not reported
Additional Code 4:	Not reported
Additional Code 5:	Not reported
Year:	2013
Shipment Date:	20130528
Creation Date:	7/17/2013 22:15:13
Receipt Date:	20130530
Manifest ID:	005936741JJK
Gen EPA ID:	CAC002729053
Trans EPA ID:	CAD982513632
Trans Name:	DENBESTE TRANSPORTATION, INC.
Trans 2 EPA ID:	Not reported
Trans 2 Name:	Not reported
TSDf EPA ID:	CAD980887418

Map ID  
Direction  
Distance  
Elevation

MAP FINDINGS

Site

Database(s)

EDR ID Number  
EPA ID Number

**HAROLD HOHBACH (Continued)**

**S117291270**

Trans Name:	EVERGREEN OIL, INC.
TSDf Alt EPA ID:	Not reported
TSDf Alt Name:	Not reported
Waste Code:	221
RCRA Code:	Not reported
Meth Code:	H135
Quantity Tons:	9.88
Waste Quantity:	2600
Quantity Unit:	G
Additional Code 1:	Not reported
Additional Code 2:	Not reported
Additional Code 3:	Not reported
Additional Code 4:	Not reported
Additional Code 5:	Not reported
Year:	2013
Shipment Date:	20130603
Creation Date:	8/10/2013 22:15:09
Receipt Date:	20130603
Manifest ID:	005936742JJK
Gen EPA ID:	CAC002729053
Trans EPA ID:	CAD982513632
Trans Name:	DENBESTE TRANSPORTATION INC
Trans 2 EPA ID:	Not reported
Trans 2 Name:	Not reported
TSDf EPA ID:	CAD980887418
Trans Name:	EVERGREEN OIL INC
TSDf Alt EPA ID:	Not reported
TSDf Alt Name:	Not reported
Waste Code:	221
RCRA Code:	Not reported
Meth Code:	H135
Quantity Tons:	9.5228
Waste Quantity:	2506
Quantity Unit:	G
Additional Code 1:	Not reported
Additional Code 2:	Not reported
Additional Code 3:	Not reported
Additional Code 4:	Not reported
Additional Code 5:	Not reported
Year:	2013
Shipment Date:	20130531
Creation Date:	7/28/2013 22:15:09
Receipt Date:	20130608
Manifest ID:	005774351FLE
Gen EPA ID:	CAC002729053
Trans EPA ID:	CAR000225409
Trans Name:	LCE TRANS INC
Trans 2 EPA ID:	NED001792910
Trans 2 Name:	UNION PACIFIC LINES CO
TSDf EPA ID:	UTC093012201
Trans Name:	ECDC ENVIRONMENTAL
TSDf Alt EPA ID:	Not reported
TSDf Alt Name:	Not reported
Waste Code:	611
RCRA Code:	Not reported

Map ID  
Direction  
Distance  
Elevation

MAP FINDINGS

Site

Database(s)

EDR ID Number  
EPA ID Number

**HAROLD HOHBACH (Continued)**

**S117291270**

Meth Code:	H132
Quantity Tons:	22
Waste Quantity:	22
Quantity Unit:	T
Additional Code 1:	Not reported
Additional Code 2:	Not reported
Additional Code 3:	Not reported
Additional Code 4:	Not reported
Additional Code 5:	Not reported
Year:	2013
Shipment Date:	20130531
Creation Date:	7/28/2013 22:15:09
Receipt Date:	20130608
Manifest ID:	005774352FLE
Gen EPA ID:	CAC002729053
Trans EPA ID:	CAR000215152
Trans Name:	LEE G & COMPANY INC
Trans 2 EPA ID:	NED001792910
Trans 2 Name:	UNION PACIFIC LINES CO
TSDf EPA ID:	UTC093012201
Trans Name:	ECDC ENVIRONMENTAL
TSDf Alt EPA ID:	Not reported
TSDf Alt Name:	Not reported
Waste Code:	611
RCRA Code:	Not reported
Meth Code:	H132
Quantity Tons:	22
Waste Quantity:	22
Quantity Unit:	T
Additional Code 1:	Not reported
Additional Code 2:	Not reported
Additional Code 3:	Not reported
Additional Code 4:	Not reported
Additional Code 5:	Not reported
Year:	2013
Shipment Date:	20130531
Creation Date:	7/28/2013 22:15:09
Receipt Date:	20130608
Manifest ID:	005774353FLE
Gen EPA ID:	CAC002729053
Trans EPA ID:	CAR00215152
Trans Name:	LEEG & COMPANY INC
Trans 2 EPA ID:	NED001792910
Trans 2 Name:	UNION PACIFIC LINES CO
TSDf EPA ID:	UTC093012201
Trans Name:	ECDC ENVIRONMENTAL
TSDf Alt EPA ID:	Not reported
TSDf Alt Name:	Not reported
Waste Code:	611
RCRA Code:	Not reported
Meth Code:	H132
Quantity Tons:	22
Waste Quantity:	22
Quantity Unit:	T
Additional Code 1:	Not reported

Map ID  
Direction  
Distance  
Elevation

MAP FINDINGS

Site

Database(s)

EDR ID Number  
EPA ID Number

**HAROLD HOHBACH (Continued)**

**S117291270**

Additional Code 2:	Not reported
Additional Code 3:	Not reported
Additional Code 4:	Not reported
Additional Code 5:	Not reported
Year:	2013
Shipment Date:	20130531
Creation Date:	7/28/2013 22:15:09
Receipt Date:	20130608
Manifest ID:	005774354FLE
Gen EPA ID:	CAC002729053
Trans EPA ID:	CAR000225250
Trans Name:	DONESSDE TRANSPORTATION
Trans 2 EPA ID:	NED001792910
Trans 2 Name:	UNION PACIFIC LINES CO
TSDf EPA ID:	UTC093012201
Trans Name:	ECDC ENVIRONMENTAL
TSDf Alt EPA ID:	Not reported
TSDf Alt Name:	Not reported
Waste Code:	611
RCRA Code:	Not reported
Meth Code:	H132
Quantity Tons:	22
Waste Quantity:	22
Quantity Unit:	T
Additional Code 1:	Not reported
Additional Code 2:	Not reported
Additional Code 3:	Not reported
Additional Code 4:	Not reported
Additional Code 5:	Not reported
Year:	2013
Shipment Date:	20130531
Creation Date:	7/28/2013 22:15:09
Receipt Date:	20130608
Manifest ID:	005774355FLE
Gen EPA ID:	CAC002729053
Trans EPA ID:	CAR000215152
Trans Name:	LEE G & COMPANY INC
Trans 2 EPA ID:	NED001792910
Trans 2 Name:	UNION PACIFIC LINES CO
TSDf EPA ID:	UTC093012201
Trans Name:	ECDC ENVIRONMENTAL
TSDf Alt EPA ID:	Not reported
TSDf Alt Name:	Not reported
Waste Code:	611
RCRA Code:	Not reported
Meth Code:	H132
Quantity Tons:	22
Waste Quantity:	22
Quantity Unit:	T
Additional Code 1:	Not reported
Additional Code 2:	Not reported
Additional Code 3:	Not reported
Additional Code 4:	Not reported
Additional Code 5:	Not reported

Map ID  
Direction  
Distance  
Elevation

MAP FINDINGS

Site

Database(s)

EDR ID Number  
EPA ID Number

**HAROLD HOHBACH (Continued)**

**S117291270**

Year: 2013  
Shipment Date: 20130531  
Creation Date: 7/28/2013 22:15:09  
Receipt Date: 20130608  
Manifest ID: 005774356FLE  
Gen EPA ID: CAC002729053  
Trans EPA ID: CAR000216630  
Trans Name: MAG TRUCKING INC  
Trans 2 EPA ID: NED001792910  
Trans 2 Name: UNION PACIFIC LINES CO  
TSDf EPA ID: UTC093012201  
Trans Name: ECDC ENVIRONMENTAL  
TSDf Alt EPA ID: Not reported  
TSDf Alt Name: Not reported  
Waste Code: 611  
RCRA Code: Not reported  
Meth Code: H132  
Quantity Tons: 22  
Waste Quantity: 22  
Quantity Unit: T  
Additional Code 1: Not reported  
Additional Code 2: Not reported  
Additional Code 3: Not reported  
Additional Code 4: Not reported  
Additional Code 5: Not reported

Year: 2013  
Shipment Date: 20130531  
Creation Date: 7/28/2013 22:15:09  
Receipt Date: 20130608  
Manifest ID: 005774357FLE  
Gen EPA ID: CAC002729053  
Trans EPA ID: CAR000171769  
Trans Name: MCD TRUCKING  
Trans 2 EPA ID: NED001792910  
Trans 2 Name: UNION PACIFIC LINES CO  
TSDf EPA ID: UTC093012201  
Trans Name: ECDC ENVIRONMENTAL  
TSDf Alt EPA ID: Not reported  
TSDf Alt Name: Not reported  
Waste Code: 611  
RCRA Code: Not reported  
Meth Code: H132  
Quantity Tons: 22  
Waste Quantity: 22  
Quantity Unit: T  
Additional Code 1: Not reported  
Additional Code 2: Not reported  
Additional Code 3: Not reported  
Additional Code 4: Not reported  
Additional Code 5: Not reported

Year: 2013  
Shipment Date: 20130531  
Creation Date: 7/28/2013 22:15:09  
Receipt Date: 20130608  
Manifest ID: 005774358FLE

Map ID  
Direction  
Distance  
Elevation

MAP FINDINGS

Site

Database(s)

EDR ID Number  
EPA ID Number

**HAROLD HOHBACH (Continued)**

**S117291270**

Gen EPA ID: CAC002729053  
Trans EPA ID: CAR000184788  
Trans Name: 18 TKG  
Trans 2 EPA ID: NED001792910  
Trans 2 Name: UNION PACIFIC LINES CO  
TSDf EPA ID: UTC093012201  
Trans Name: ECDC ENVIRONMENTAL  
TSDf Alt EPA ID: Not reported  
TSDf Alt Name: Not reported  
Waste Code: 611  
RCRA Code: Not reported  
Meth Code: H132  
Quantity Tons: 22  
Waste Quantity: 22  
Quantity Unit: T  
Additional Code 1: Not reported  
Additional Code 2: Not reported  
Additional Code 3: Not reported  
Additional Code 4: Not reported  
Additional Code 5: Not reported

Year: 2013  
Shipment Date: 20130531  
Creation Date: 7/28/2013 22:15:09  
Receipt Date: 20130608  
Manifest ID: 005774359FLE  
Gen EPA ID: CAC002729053  
Trans EPA ID: CAR000126809  
Trans Name: BIG M TRG  
Trans 2 EPA ID: NED001792910  
Trans 2 Name: UNION PACIFIC LINES CO  
TSDf EPA ID: UTC093012201  
Trans Name: ECDC ENVIRONMENTAL  
TSDf Alt EPA ID: Not reported  
TSDf Alt Name: Not reported  
Waste Code: 611  
RCRA Code: Not reported  
Meth Code: H132  
Quantity Tons: 22  
Waste Quantity: 22  
Quantity Unit: T  
Additional Code 1: Not reported  
Additional Code 2: Not reported  
Additional Code 3: Not reported  
Additional Code 4: Not reported  
Additional Code 5: Not reported

Year: 2013  
Shipment Date: 20130531  
Creation Date: 7/28/2013 22:15:09  
Receipt Date: 20130608  
Manifest ID: 005774360FLE  
Gen EPA ID: CAC002729053  
Trans EPA ID: CAR000184788  
Trans Name: 18 TRUCKING  
Trans 2 EPA ID: NED001792910  
Trans 2 Name: UNION PACIFIC LINES CO

Map ID  
Direction  
Distance  
Elevation

MAP FINDINGS

Site

Database(s)

EDR ID Number  
EPA ID Number

**HAROLD HOHBACH (Continued)**

**S117291270**

TSDF EPA ID: UTC093012201  
Trans Name: ECDC ENVIRONMENTAL  
TSDF Alt EPA ID: Not reported  
TSDF Alt Name: Not reported  
Waste Code: 611  
RCRA Code: Not reported  
Meth Code: H132  
Quantity Tons: 22  
Waste Quantity: 22  
Quantity Unit: T  
Additional Code 1: Not reported  
Additional Code 2: Not reported  
Additional Code 3: Not reported  
Additional Code 4: Not reported  
Additional Code 5: Not reported

Year: 2013  
Shipment Date: 20130531  
Creation Date: 7/28/2013 22:15:09  
Receipt Date: 20130608  
Manifest ID: 005774361FLE  
Gen EPA ID: CAC002729053  
Trans EPA ID: CAR000184788  
Trans Name: 18 TRUCKING  
Trans 2 EPA ID: NED001792910  
Trans 2 Name: UNION PACIFIC LINES CO  
TSDF EPA ID: UTC093012201  
Trans Name: ECDC ENVIRONMENTAL  
TSDF Alt EPA ID: Not reported  
TSDF Alt Name: Not reported  
Waste Code: 611  
RCRA Code: Not reported  
Meth Code: H132  
Quantity Tons: 22  
Waste Quantity: 22  
Quantity Unit: T  
Additional Code 1: Not reported  
Additional Code 2: Not reported  
Additional Code 3: Not reported  
Additional Code 4: Not reported  
Additional Code 5: Not reported

Year: 2013  
Shipment Date: 20130531  
Creation Date: 7/28/2013 22:15:09  
Receipt Date: 20130608  
Manifest ID: 005774362FLE  
Gen EPA ID: CAC002729053  
Trans EPA ID: CAR000175828  
Trans Name: SANCHEZ TRANSPORT INC  
Trans 2 EPA ID: NED001792910  
Trans 2 Name: UNION PACIFIC LINES CO  
TSDF EPA ID: UTC093012201  
Trans Name: ECDC ENVIRONMENTAL  
TSDF Alt EPA ID: Not reported  
TSDF Alt Name: Not reported  
Waste Code: 611



Map ID  
Direction  
Distance  
Elevation

MAP FINDINGS

Site

Database(s)

EDR ID Number  
EPA ID Number

**HAROLD HOHBACH (Continued)**

**S117291270**

RCRA Code:	Not reported
Meth Code:	H132
Quantity Tons:	22
Waste Quantity:	22
Quantity Unit:	T
Additional Code 1:	Not reported
Additional Code 2:	Not reported
Additional Code 3:	Not reported
Additional Code 4:	Not reported
Additional Code 5:	Not reported
Year:	2013
Shipment Date:	20130601
Creation Date:	7/27/2013 22:15:06
Receipt Date:	20130608
Manifest ID:	005774363FLE
Gen EPA ID:	CAC002729053
Trans EPA ID:	CAR000184788
Trans Name:	18 TKG
Trans 2 EPA ID:	NED001792910
Trans 2 Name:	UNION PACIFIC LINES CO
TSDf EPA ID:	UTC093012201
Trans Name:	ECDC ENVIRONMENTAL
TSDf Alt EPA ID:	Not reported
TSDf Alt Name:	Not reported
Waste Code:	611
RCRA Code:	Not reported
Meth Code:	H132
Quantity Tons:	22
Waste Quantity:	22
Quantity Unit:	T
Additional Code 1:	Not reported
Additional Code 2:	Not reported
Additional Code 3:	Not reported
Additional Code 4:	Not reported
Additional Code 5:	Not reported
Year:	2013
Shipment Date:	20130601
Creation Date:	7/27/2013 22:15:06
Receipt Date:	20130608
Manifest ID:	005774364FLE
Gen EPA ID:	CAC002729053
Trans EPA ID:	CAR000175828
Trans Name:	SANCHEZ TRANSPORT INC
Trans 2 EPA ID:	NED001792910
Trans 2 Name:	UNION PACIFIC LINES CO
TSDf EPA ID:	UTC093012201
Trans Name:	ECDC ENVIRONMENTAL
TSDf Alt EPA ID:	Not reported
TSDf Alt Name:	Not reported
Waste Code:	611
RCRA Code:	Not reported
Meth Code:	H132
Quantity Tons:	22
Waste Quantity:	22
Quantity Unit:	T

Map ID  
Direction  
Distance  
Elevation

MAP FINDINGS

Site

Database(s)

EDR ID Number  
EPA ID Number

**HAROLD HOHBACH (Continued)**

**S117291270**

Additional Code 1: Not reported  
Additional Code 2: Not reported  
Additional Code 3: Not reported  
Additional Code 4: Not reported  
Additional Code 5: Not reported

Year: 2013  
Shipment Date: 20130601  
Creation Date: 7/28/2013 22:15:09  
Receipt Date: 20130608  
Manifest ID: 005774365FLE  
Gen EPA ID: CAC002729053  
Trans EPA ID: CAR000184788  
Trans Name: 18 TRUCKING  
Trans 2 EPA ID: NED001792910  
Trans 2 Name: UNION PACIFIC LINES CO  
TSDf EPA ID: UTC093012201  
Trans Name: ECDC ENVIRONMENTAL  
TSDf Alt EPA ID: Not reported  
TSDf Alt Name: Not reported  
Waste Code: 611  
RCRA Code: Not reported  
Meth Code: H132  
Quantity Tons: 22  
Waste Quantity: 22  
Quantity Unit: T  
Additional Code 1: Not reported  
Additional Code 2: Not reported  
Additional Code 3: Not reported  
Additional Code 4: Not reported  
Additional Code 5: Not reported

Year: 2013  
Shipment Date: 20130601  
Creation Date: 7/28/2013 22:15:09  
Receipt Date: 20130608  
Manifest ID: 005774366FLE  
Gen EPA ID: CAC002729053  
Trans EPA ID: CAR000184788  
Trans Name: 18 TRUCKING  
Trans 2 EPA ID: NED001792910  
Trans 2 Name: UNION PACIFIC LINES CO  
TSDf EPA ID: UTC093012201  
Trans Name: ECDC ENVIRONMENTAL  
TSDf Alt EPA ID: Not reported  
TSDf Alt Name: Not reported  
Waste Code: 611  
RCRA Code: Not reported  
Meth Code: H132  
Quantity Tons: 22  
Waste Quantity: 22  
Quantity Unit: T  
Additional Code 1: Not reported  
Additional Code 2: Not reported  
Additional Code 3: Not reported  
Additional Code 4: Not reported  
Additional Code 5: Not reported

Map ID  
Direction  
Distance  
Elevation

MAP FINDINGS

Site

Database(s)

EDR ID Number  
EPA ID Number

**HAROLD HOHBACH (Continued)**

**S117291270**

Year:	2013
Shipment Date:	20130601
Creation Date:	7/27/2013 22:15:06
Receipt Date:	20130608
Manifest ID:	005774367FLE
Gen EPA ID:	CAC002729053
Trans EPA ID:	CAR000225409
Trans Name:	LCE TRANS INC
Trans 2 EPA ID:	NED001792910
Trans 2 Name:	UNION PACIFIC LINES CO
TSDf EPA ID:	UTC093012201
Trans Name:	ECDC ENVIRONMENTAL
TSDf Alt EPA ID:	Not reported
TSDf Alt Name:	Not reported
Waste Code:	611
RCRA Code:	Not reported
Meth Code:	H132
Quantity Tons:	22
Waste Quantity:	22
Quantity Unit:	T
Additional Code 1:	Not reported
Additional Code 2:	Not reported
Additional Code 3:	Not reported
Additional Code 4:	Not reported
Additional Code 5:	Not reported
Year:	2013
Shipment Date:	20130601
Creation Date:	7/27/2013 22:15:06
Receipt Date:	20130608
Manifest ID:	005774368FLE
Gen EPA ID:	CAC002729053
Trans EPA ID:	CAR000225250
Trans Name:	DONESDE TRANSPORTATION
Trans 2 EPA ID:	NED001792910
Trans 2 Name:	UNION PACIFIC LINES CO
TSDf EPA ID:	UTC093012201
Trans Name:	ECDC ENVIRONMENTAL
TSDf Alt EPA ID:	Not reported
TSDf Alt Name:	Not reported
Waste Code:	611
RCRA Code:	Not reported
Meth Code:	H132
Quantity Tons:	22
Waste Quantity:	22
Quantity Unit:	T
Additional Code 1:	Not reported
Additional Code 2:	Not reported
Additional Code 3:	Not reported
Additional Code 4:	Not reported
Additional Code 5:	Not reported
Year:	2013
Shipment Date:	20130601
Creation Date:	7/27/2013 22:15:06
Receipt Date:	20130608
Manifest ID:	005774369FLE

Map ID  
Direction  
Distance  
Elevation

MAP FINDINGS

Site

Database(s)

EDR ID Number  
EPA ID Number

**HAROLD HOHBACH (Continued)**

**S117291270**

Gen EPA ID: CAC002729053  
Trans EPA ID: CAR00215152  
Trans Name: LEEG & COMPANY INC  
Trans 2 EPA ID: NED001792910  
Trans 2 Name: UNION PACIFIC LINES CO  
TSDF EPA ID: UTC093012201  
Trans Name: ECDC ENVIRONMENTAL  
TSDF Alt EPA ID: Not reported  
TSDF Alt Name: Not reported  
Waste Code: 611  
RCRA Code: Not reported  
Meth Code: H132  
Quantity Tons: 22  
Waste Quantity: 22  
Quantity Unit: T  
Additional Code 1: Not reported  
Additional Code 2: Not reported  
Additional Code 3: Not reported  
Additional Code 4: Not reported  
Additional Code 5: Not reported

Year: 2013  
Shipment Date: 20130601  
Creation Date: 9/9/2013 22:15:10  
Receipt Date: 20130621  
Manifest ID: 005774370FLE  
Gen EPA ID: CAC002729053  
Trans EPA ID: CAR000215152  
Trans Name: LEE G & CO INC  
Trans 2 EPA ID: NED001792910  
Trans 2 Name: UNION PACIFIC LINES CO  
TSDF EPA ID: UTC093012201  
Trans Name: ECDC ENVIRONMENTAL  
TSDF Alt EPA ID: Not reported  
TSDF Alt Name: Not reported  
Waste Code: 611  
RCRA Code: Not reported  
Meth Code: H132  
Quantity Tons: 22  
Waste Quantity: 22  
Quantity Unit: T  
Additional Code 1: Not reported  
Additional Code 2: Not reported  
Additional Code 3: Not reported  
Additional Code 4: Not reported  
Additional Code 5: Not reported

Year: 2013  
Shipment Date: 20130601  
Creation Date: 7/28/2013 22:15:09  
Receipt Date: 20130608  
Manifest ID: 005774371FLE  
Gen EPA ID: CAC002729053  
Trans EPA ID: CAR000171769  
Trans Name: MCD TRUCKING  
Trans 2 EPA ID: NED001792910  
Trans 2 Name: UNION PACIFIC LINES CO

Map ID  
Direction  
Distance  
Elevation

MAP FINDINGS

Site

Database(s)

EDR ID Number  
EPA ID Number

**HAROLD HOHBACH (Continued)**

**S117291270**

TSDF EPA ID: UTC093012201  
Trans Name: ECDC ENVIRONMENTAL  
TSDF Alt EPA ID: Not reported  
TSDF Alt Name: Not reported  
Waste Code: 611  
RCRA Code: Not reported  
Meth Code: H132  
Quantity Tons: 22  
Waste Quantity: 22  
Quantity Unit: T  
Additional Code 1: Not reported  
Additional Code 2: Not reported  
Additional Code 3: Not reported  
Additional Code 4: Not reported  
Additional Code 5: Not reported

Year: 2013  
Shipment Date: 20130601  
Creation Date: 9/9/2013 22:15:10  
Receipt Date: 20130621  
Manifest ID: 005774372FLE  
Gen EPA ID: CAC002729053  
Trans EPA ID: CAR000216630  
Trans Name: MAG TRUCKING INC  
Trans 2 EPA ID: NED001792910  
Trans 2 Name: UNION PACIFIC LINES CO  
TSDF EPA ID: UTC093012201  
Trans Name: ECDC ENVIRONMENTAL  
TSDF Alt EPA ID: Not reported  
TSDF Alt Name: Not reported  
Waste Code: 611  
RCRA Code: Not reported  
Meth Code: H132  
Quantity Tons: 22  
Waste Quantity: 22  
Quantity Unit: T  
Additional Code 1: Not reported  
Additional Code 2: Not reported  
Additional Code 3: Not reported  
Additional Code 4: Not reported  
Additional Code 5: Not reported

Year: 2013  
Shipment Date: 20130601  
Creation Date: 7/28/2013 22:15:09  
Receipt Date: 20130608  
Manifest ID: 005774373FLE  
Gen EPA ID: CAC002729053  
Trans EPA ID: CAR000215152  
Trans Name: LEE G & COMPANY INC  
Trans 2 EPA ID: NED001792910  
Trans 2 Name: UNION PACIFIC LINES CO  
TSDF EPA ID: UTC093012201  
Trans Name: ECDC ENVIRONMENTAL  
TSDF Alt EPA ID: Not reported  
TSDF Alt Name: Not reported  
Waste Code: 611

Map ID  
Direction  
Distance  
Elevation

MAP FINDINGS

Site

Database(s)

EDR ID Number  
EPA ID Number

**HAROLD HOHBACH (Continued)**

**S117291270**

RCRA Code:	Not reported
Meth Code:	H132
Quantity Tons:	22
Waste Quantity:	22
Quantity Unit:	T
Additional Code 1:	Not reported
Additional Code 2:	Not reported
Additional Code 3:	Not reported
Additional Code 4:	Not reported
Additional Code 5:	Not reported
Year:	2013
Shipment Date:	20130601
Creation Date:	7/28/2013 22:15:09
Receipt Date:	20130608
Manifest ID:	005774374FLE
Gen EPA ID:	CAC002729053
Trans EPA ID:	CAR000171769
Trans Name:	MCD TRUCKING
Trans 2 EPA ID:	NED001792910
Trans 2 Name:	UNION PACIFIC LINES CO
TSDf EPA ID:	UTC093012201
Trans Name:	ECDC ENVIRONMENTAL
TSDf Alt EPA ID:	Not reported
TSDf Alt Name:	Not reported
Waste Code:	611
RCRA Code:	Not reported
Meth Code:	H132
Quantity Tons:	22
Waste Quantity:	22
Quantity Unit:	T
Additional Code 1:	Not reported
Additional Code 2:	Not reported
Additional Code 3:	Not reported
Additional Code 4:	Not reported
Additional Code 5:	Not reported
Year:	2013
Shipment Date:	20130601
Creation Date:	7/28/2013 22:15:09
Receipt Date:	20130608
Manifest ID:	005774375FLE
Gen EPA ID:	CAC002729053
Trans EPA ID:	CAR000126808
Trans Name:	BIG M TRG
Trans 2 EPA ID:	NED001792910
Trans 2 Name:	UNION PACIFIC LINES CO
TSDf EPA ID:	UTC093012201
Trans Name:	ECDC ENVIRONMENTAL
TSDf Alt EPA ID:	Not reported
TSDf Alt Name:	Not reported
Waste Code:	611
RCRA Code:	Not reported
Meth Code:	H132
Quantity Tons:	22
Waste Quantity:	22
Quantity Unit:	T

Map ID  
Direction  
Distance  
Elevation

MAP FINDINGS

Site

Database(s)

EDR ID Number  
EPA ID Number

**HAROLD HOHBACH (Continued)**

**S117291270**

Additional Code 1: Not reported  
Additional Code 2: Not reported  
Additional Code 3: Not reported  
Additional Code 4: Not reported  
Additional Code 5: Not reported

Year: 2013  
Shipment Date: 20130601  
Creation Date: 7/28/2013 22:15:09  
Receipt Date: 20130608  
Manifest ID: 005774376FLE  
Gen EPA ID: CAC002729053  
Trans EPA ID: CAR000220178  
Trans Name: J SAMUEL TRUCKING  
Trans 2 EPA ID: NED001792910  
Trans 2 Name: UNION PACIFIC LINES CO  
TSDf EPA ID: UTC093012201  
Trans Name: ECDC ENVIRONMENTAL  
TSDf Alt EPA ID: Not reported  
TSDf Alt Name: Not reported  
Waste Code: 611  
RCRA Code: Not reported  
Meth Code: H132  
Quantity Tons: 22  
Waste Quantity: 22  
Quantity Unit: T  
Additional Code 1: Not reported  
Additional Code 2: Not reported  
Additional Code 3: Not reported  
Additional Code 4: Not reported  
Additional Code 5: Not reported

Year: 2013  
Shipment Date: 20130601  
Creation Date: 7/28/2013 22:15:09  
Receipt Date: 20130608  
Manifest ID: 005774377FLE  
Gen EPA ID: CAC002729053  
Trans EPA ID: CAR000224568  
Trans Name: BRADLEY TANKS INC (BTI)  
Trans 2 EPA ID: NED001792910  
Trans 2 Name: UNION PACIFIC LINES CO  
TSDf EPA ID: UTC093012201  
Trans Name: ECDC ENVIRONMENTAL  
TSDf Alt EPA ID: Not reported  
TSDf Alt Name: Not reported  
Waste Code: 611  
RCRA Code: Not reported  
Meth Code: H132  
Quantity Tons: 22  
Waste Quantity: 22  
Quantity Unit: T  
Additional Code 1: Not reported  
Additional Code 2: Not reported  
Additional Code 3: Not reported  
Additional Code 4: Not reported  
Additional Code 5: Not reported

Map ID  
Direction  
Distance  
Elevation

MAP FINDINGS

Site

Database(s)

EDR ID Number  
EPA ID Number

**HAROLD HOHBACH (Continued)**

**S117291270**

Year: 2013  
Shipment Date: 20130601  
Creation Date: 7/28/2013 22:15:09  
Receipt Date: 20130608  
Manifest ID: 005774378FLE  
Gen EPA ID: CAC002729053  
Trans EPA ID: CAR000216630  
Trans Name: MAG  
Trans 2 EPA ID: NED001792910  
Trans 2 Name: UNION PACIFIC LINES CO  
TSDf EPA ID: UTC093012201  
Trans Name: ECDC ENVIRONMENTAL  
TSDf Alt EPA ID: Not reported  
TSDf Alt Name: Not reported  
Waste Code: 611  
RCRA Code: Not reported  
Meth Code: H132  
Quantity Tons: 22  
Waste Quantity: 22  
Quantity Unit: T  
Additional Code 1: Not reported  
Additional Code 2: Not reported  
Additional Code 3: Not reported  
Additional Code 4: Not reported  
Additional Code 5: Not reported

Year: 2013  
Shipment Date: 20130601  
Creation Date: 7/28/2013 22:15:09  
Receipt Date: 20130608  
Manifest ID: 005774379FLE  
Gen EPA ID: CAC002729053  
Trans EPA ID: Not reported  
Trans Name: Not reported  
Trans 2 EPA ID: NED001792910  
Trans 2 Name: UNION PACIFIC LINES CO  
TSDf EPA ID: UTC093012201  
Trans Name: ECDC ENVIRONMENTAL  
TSDf Alt EPA ID: Not reported  
TSDf Alt Name: Not reported  
Waste Code: 611  
RCRA Code: Not reported  
Meth Code: H132  
Quantity Tons: 22  
Waste Quantity: 22  
Quantity Unit: T  
Additional Code 1: Not reported  
Additional Code 2: Not reported  
Additional Code 3: Not reported  
Additional Code 4: Not reported  
Additional Code 5: Not reported

Year: 2013  
Shipment Date: 20130601  
Creation Date: 7/28/2013 22:15:09  
Receipt Date: 20130608  
Manifest ID: 005774380FLE



Map ID  
Direction  
Distance  
Elevation

MAP FINDINGS

Site

Database(s)

EDR ID Number  
EPA ID Number

**HAROLD HOHBACH (Continued)**

**S117291270**

Gen EPA ID: CAC002729053  
Trans EPA ID: CAR000184788  
Trans Name: 18 TKG  
Trans 2 EPA ID: NED001792910  
Trans 2 Name: UNION PACIFIC LINES CO  
TSDF EPA ID: UTC093012201  
Trans Name: ECDC ENVIRONMENTAL  
TSDF Alt EPA ID: Not reported  
TSDF Alt Name: Not reported  
Waste Code: 611  
RCRA Code: Not reported  
Meth Code: H132  
Quantity Tons: 22  
Waste Quantity: 22  
Quantity Unit: T  
Additional Code 1: Not reported  
Additional Code 2: Not reported  
Additional Code 3: Not reported  
Additional Code 4: Not reported  
Additional Code 5: Not reported

Year: 2013  
Shipment Date: 20130601  
Creation Date: 7/28/2013 22:15:09  
Receipt Date: 20130608  
Manifest ID: 005774381FLE  
Gen EPA ID: CAC002729053  
Trans EPA ID: Not reported  
Trans Name: Not reported  
Trans 2 EPA ID: NED001792910  
Trans 2 Name: UNION PACIFIC LINES CO  
TSDF EPA ID: UTC093012201  
Trans Name: ECDC ENVIRONMENTAL  
TSDF Alt EPA ID: Not reported  
TSDF Alt Name: Not reported  
Waste Code: 611  
RCRA Code: Not reported  
Meth Code: H132  
Quantity Tons: 22  
Waste Quantity: 22  
Quantity Unit: T  
Additional Code 1: Not reported  
Additional Code 2: Not reported  
Additional Code 3: Not reported  
Additional Code 4: Not reported  
Additional Code 5: Not reported

Year: 2013  
Shipment Date: 20130601  
Creation Date: 9/9/2013 22:15:10  
Receipt Date: 20130621  
Manifest ID: 005774382FLE  
Gen EPA ID: CAC002729053  
Trans EPA ID: CAR000168799  
Trans Name: SANTA FE TRUCKING  
Trans 2 EPA ID: NED001792910  
Trans 2 Name: UNION PACIFIC LINES CO

Map ID  
Direction  
Distance  
Elevation

MAP FINDINGS

Site

Database(s)

EDR ID Number  
EPA ID Number

**HAROLD HOHBACH (Continued)**

**S117291270**

TSDF EPA ID: UTC093012201  
Trans Name: ECDC ENVIRONMENTAL  
TSDF Alt EPA ID: Not reported  
TSDF Alt Name: Not reported  
Waste Code: 611  
RCRA Code: Not reported  
Meth Code: H132  
Quantity Tons: 22  
Waste Quantity: 22  
Quantity Unit: T  
Additional Code 1: Not reported  
Additional Code 2: Not reported  
Additional Code 3: Not reported  
Additional Code 4: Not reported  
Additional Code 5: Not reported

Year: 2013  
Shipment Date: 20130601  
Creation Date: 7/28/2013 22:15:09  
Receipt Date: 20130608  
Manifest ID: 005774383FLE  
Gen EPA ID: CAC002729053  
Trans EPA ID: CAR000175828  
Trans Name: SANCHEZ TRANSPORT INC  
Trans 2 EPA ID: NED001792910  
Trans 2 Name: UNION PACIFIC LINES CO  
TSDF EPA ID: UTC093012201  
Trans Name: ECDC ENVIRONMENTAL  
TSDF Alt EPA ID: Not reported  
TSDF Alt Name: Not reported  
Waste Code: 611  
RCRA Code: Not reported  
Meth Code: H132  
Quantity Tons: 22  
Waste Quantity: 22  
Quantity Unit: T  
Additional Code 1: Not reported  
Additional Code 2: Not reported  
Additional Code 3: Not reported  
Additional Code 4: Not reported  
Additional Code 5: Not reported

Year: 2013  
Shipment Date: 20130601  
Creation Date: 7/28/2013 22:15:09  
Receipt Date: 20130608  
Manifest ID: 005774384FLE  
Gen EPA ID: CAC002729053  
Trans EPA ID: CAR000225409  
Trans Name: LCE TRANS INC  
Trans 2 EPA ID: NED001792910  
Trans 2 Name: UNION PACIFIC LINES CO  
TSDF EPA ID: UTC093012201  
Trans Name: ECDC ENVIRONMENTAL  
TSDF Alt EPA ID: Not reported  
TSDF Alt Name: Not reported  
Waste Code: 611

Map ID  
Direction  
Distance  
Elevation

MAP FINDINGS

Site

Database(s)

EDR ID Number  
EPA ID Number

**HAROLD HOHBACH (Continued)**

**S117291270**

RCRA Code:	Not reported
Meth Code:	H132
Quantity Tons:	22
Waste Quantity:	22
Quantity Unit:	T
Additional Code 1:	Not reported
Additional Code 2:	Not reported
Additional Code 3:	Not reported
Additional Code 4:	Not reported
Additional Code 5:	Not reported
Year:	2013
Shipment Date:	20130601
Creation Date:	7/28/2013 22:15:09
Receipt Date:	20130608
Manifest ID:	005774385FLE
Gen EPA ID:	CAC002729053
Trans EPA ID:	CAR00215152
Trans Name:	LEEG & COMPANY INC
Trans 2 EPA ID:	NED001792910
Trans 2 Name:	UNION PACIFIC LINES CO
TSDf EPA ID:	UTC093012201
Trans Name:	ECDC ENVIRONMENTAL
TSDf Alt EPA ID:	Not reported
TSDf Alt Name:	Not reported
Waste Code:	611
RCRA Code:	Not reported
Meth Code:	H132
Quantity Tons:	22
Waste Quantity:	22
Quantity Unit:	T
Additional Code 1:	Not reported
Additional Code 2:	Not reported
Additional Code 3:	Not reported
Additional Code 4:	Not reported
Additional Code 5:	Not reported
Year:	2013
Shipment Date:	20130601
Creation Date:	7/28/2013 22:15:09
Receipt Date:	20130608
Manifest ID:	005774386FLE
Gen EPA ID:	CAC002729053
Trans EPA ID:	CAR000171769
Trans Name:	MCD TRUCKING
Trans 2 EPA ID:	NED001792910
Trans 2 Name:	UNION PACIFIC LINES CO
TSDf EPA ID:	UTC093012201
Trans Name:	ECDC ENVIRONMENTAL
TSDf Alt EPA ID:	Not reported
TSDf Alt Name:	Not reported
Waste Code:	611
RCRA Code:	Not reported
Meth Code:	H132
Quantity Tons:	22
Waste Quantity:	22
Quantity Unit:	T

Map ID  
Direction  
Distance  
Elevation

MAP FINDINGS

Site

Database(s)

EDR ID Number  
EPA ID Number

**HAROLD HOHBACH (Continued)**

**S117291270**

Additional Code 1:	Not reported
Additional Code 2:	Not reported
Additional Code 3:	Not reported
Additional Code 4:	Not reported
Additional Code 5:	Not reported
Year:	2013
Shipment Date:	20130601
Creation Date:	7/28/2013 22:15:09
Receipt Date:	20130608
Manifest ID:	005774387FLE
Gen EPA ID:	CAC002729053
Trans EPA ID:	CAR000225250
Trans Name:	DONESSDE TRANSPORTATION
Trans 2 EPA ID:	NED001792910
Trans 2 Name:	UNION PACIFIC LINES CO
TSDf EPA ID:	UTC093012201
Trans Name:	ECDC ENVIRONMENTAL
TSDf Alt EPA ID:	Not reported
TSDf Alt Name:	Not reported
Waste Code:	611
RCRA Code:	Not reported
Meth Code:	H132
Quantity Tons:	22
Waste Quantity:	22
Quantity Unit:	T
Additional Code 1:	Not reported
Additional Code 2:	Not reported
Additional Code 3:	Not reported
Additional Code 4:	Not reported
Additional Code 5:	Not reported
Year:	2013
Shipment Date:	20130601
Creation Date:	7/28/2013 22:15:09
Receipt Date:	20130608
Manifest ID:	005774388FLE
Gen EPA ID:	CAC002729053
Trans EPA ID:	CAR000184788
Trans Name:	18 TRUCKING
Trans 2 EPA ID:	NED001792910
Trans 2 Name:	UNION PACIFIC LINES CO
TSDf EPA ID:	UTC093012201
Trans Name:	ECDC ENVIRONMENTAL
TSDf Alt EPA ID:	Not reported
TSDf Alt Name:	Not reported
Waste Code:	611
RCRA Code:	Not reported
Meth Code:	H132
Quantity Tons:	22
Waste Quantity:	22
Quantity Unit:	T
Additional Code 1:	Not reported
Additional Code 2:	Not reported
Additional Code 3:	Not reported
Additional Code 4:	Not reported
Additional Code 5:	Not reported

Map ID  
Direction  
Distance  
Elevation

MAP FINDINGS

Site

Database(s)

EDR ID Number  
EPA ID Number

**HAROLD HOHBACH (Continued)**

**S117291270**

Year: 2013  
Shipment Date: 20130601  
Creation Date: 7/28/2013 22:15:09  
Receipt Date: 20130608  
Manifest ID: 005774389FLE  
Gen EPA ID: CAC002729053  
Trans EPA ID: CAR000215152  
Trans Name: LEE G & CO INC  
Trans 2 EPA ID: NED001792910  
Trans 2 Name: UNION PACIFIC LINES CO  
TSDF EPA ID: UTC093012201  
Trans Name: ECDC ENVIRONMENTAL  
TSDF Alt EPA ID: Not reported  
TSDF Alt Name: Not reported  
Waste Code: 611  
RCRA Code: Not reported  
Meth Code: H132  
Quantity Tons: 22  
Waste Quantity: 22  
Quantity Unit: T  
Additional Code 1: Not reported  
Additional Code 2: Not reported  
Additional Code 3: Not reported  
Additional Code 4: Not reported  
Additional Code 5: Not reported

Year: 2013  
Shipment Date: 20130607  
Creation Date: 7/28/2013 22:15:09  
Receipt Date: 20130608  
Manifest ID: 005774390FLE  
Gen EPA ID: CAC002729053  
Trans EPA ID: CAR000184788  
Trans Name: 18 TRUCKING  
Trans 2 EPA ID: NED001792910  
Trans 2 Name: UNION PACIFIC LINES CO  
TSDF EPA ID: UTC093012201  
Trans Name: ECDC ENVIRONMENTAL  
TSDF Alt EPA ID: Not reported  
TSDF Alt Name: Not reported  
Waste Code: 611  
RCRA Code: Not reported  
Meth Code: H132  
Quantity Tons: 22  
Waste Quantity: 22  
Quantity Unit: T  
Additional Code 1: Not reported  
Additional Code 2: Not reported  
Additional Code 3: Not reported  
Additional Code 4: Not reported  
Additional Code 5: Not reported

Year: 2013  
Shipment Date: 20130601  
Creation Date: 7/28/2013 22:15:09  
Receipt Date: 20130608  
Manifest ID: 005774391FLE

Map ID  
Direction  
Distance  
Elevation

MAP FINDINGS

Site

Database(s)

EDR ID Number  
EPA ID Number

**HAROLD HOHBACH (Continued)**

**S117291270**

Gen EPA ID: CAC002729053  
Trans EPA ID: CAR000215152  
Trans Name: LEE G & COMPANY INC  
Trans 2 EPA ID: NED001792910  
Trans 2 Name: UNION PACIFIC LINES CO  
TSDF EPA ID: UTC093012201  
Trans Name: ECDC ENVIRONMENTAL  
TSDF Alt EPA ID: Not reported  
TSDF Alt Name: Not reported  
Waste Code: 611  
RCRA Code: Not reported  
Meth Code: H132  
Quantity Tons: 22  
Waste Quantity: 22  
Quantity Unit: T  
Additional Code 1: Not reported  
Additional Code 2: Not reported  
Additional Code 3: Not reported  
Additional Code 4: Not reported  
Additional Code 5: Not reported

Year: 2013  
Shipment Date: 20130601  
Creation Date: 7/28/2013 22:15:09  
Receipt Date: 20130608  
Manifest ID: 005774392FLE  
Gen EPA ID: CAC002729053  
Trans EPA ID: CAR000216630  
Trans Name: MAG TRUCKING INC  
Trans 2 EPA ID: NED001792910  
Trans 2 Name: UNION PACIFIC LINES CO  
TSDF EPA ID: UTC093012201  
Trans Name: ECDC ENVIRONMENTAL  
TSDF Alt EPA ID: Not reported  
TSDF Alt Name: Not reported  
Waste Code: 611  
RCRA Code: Not reported  
Meth Code: H132  
Quantity Tons: 22  
Waste Quantity: 22  
Quantity Unit: T  
Additional Code 1: Not reported  
Additional Code 2: Not reported  
Additional Code 3: Not reported  
Additional Code 4: Not reported  
Additional Code 5: Not reported

Year: 2013  
Shipment Date: 20130601  
Creation Date: 7/28/2013 22:15:09  
Receipt Date: 20130608  
Manifest ID: 005774393FLE  
Gen EPA ID: CAC002729053  
Trans EPA ID: CAR000171769  
Trans Name: MCD TRUCKING  
Trans 2 EPA ID: NED001792910  
Trans 2 Name: UNION PACIFIC LINES CO

Map ID  
Direction  
Distance  
Elevation

MAP FINDINGS

Site

Database(s)

EDR ID Number  
EPA ID Number

**HAROLD HOHBACH (Continued)**

**S117291270**

TSDF EPA ID: UTC093012201  
Trans Name: ECDC ENVIRONMENTAL  
TSDF Alt EPA ID: Not reported  
TSDF Alt Name: Not reported  
Waste Code: 611  
RCRA Code: Not reported  
Meth Code: H132  
Quantity Tons: 22  
Waste Quantity: 22  
Quantity Unit: T  
Additional Code 1: Not reported  
Additional Code 2: Not reported  
Additional Code 3: Not reported  
Additional Code 4: Not reported  
Additional Code 5: Not reported

Year: 2013  
Shipment Date: 20130601  
Creation Date: 7/28/2013 22:15:09  
Receipt Date: 20130608  
Manifest ID: 005774394FLE  
Gen EPA ID: CAC002729053  
Trans EPA ID: CAR000126805  
Trans Name: BIG M TRG  
Trans 2 EPA ID: NED001792910  
Trans 2 Name: UNION PACIFIC LINES CO  
TSDF EPA ID: UTC093012201  
Trans Name: ECDC ENVIRONMENTAL  
TSDF Alt EPA ID: Not reported  
TSDF Alt Name: Not reported  
Waste Code: 611  
RCRA Code: Not reported  
Meth Code: H132  
Quantity Tons: 22  
Waste Quantity: 22  
Quantity Unit: T  
Additional Code 1: Not reported  
Additional Code 2: Not reported  
Additional Code 3: Not reported  
Additional Code 4: Not reported  
Additional Code 5: Not reported

Year: 2013  
Shipment Date: 20130601  
Creation Date: 7/28/2013 22:15:09  
Receipt Date: 20130608  
Manifest ID: 005774395FLE  
Gen EPA ID: CAC002729053  
Trans EPA ID: CAR000184788  
Trans Name: 18 TKG  
Trans 2 EPA ID: NED001792910  
Trans 2 Name: UNION PACIFIC LINES CO  
TSDF EPA ID: UTC093012201  
Trans Name: ECDC ENVIRONMENTAL  
TSDF Alt EPA ID: Not reported  
TSDF Alt Name: Not reported  
Waste Code: 611

Map ID  
Direction  
Distance  
Elevation

MAP FINDINGS

Site

Database(s)

EDR ID Number  
EPA ID Number

**HAROLD HOHBACH (Continued)**

**S117291270**

RCRA Code:	Not reported
Meth Code:	H132
Quantity Tons:	22
Waste Quantity:	22
Quantity Unit:	T
Additional Code 1:	Not reported
Additional Code 2:	Not reported
Additional Code 3:	Not reported
Additional Code 4:	Not reported
Additional Code 5:	Not reported
Year:	2013
Shipment Date:	20130601
Creation Date:	7/28/2013 22:15:09
Receipt Date:	20130608
Manifest ID:	005774396FLE
Gen EPA ID:	CAC002729053
Trans EPA ID:	CAR000220178
Trans Name:	J SAMUEL TRUCKING
Trans 2 EPA ID:	NED001792910
Trans 2 Name:	UNION PACIFIC LINES CO
TSDf EPA ID:	UTC093012201
Trans Name:	ECDC ENVIRONMENTAL
TSDf Alt EPA ID:	Not reported
TSDf Alt Name:	Not reported
Waste Code:	611
RCRA Code:	Not reported
Meth Code:	H132
Quantity Tons:	22
Waste Quantity:	22
Quantity Unit:	T
Additional Code 1:	Not reported
Additional Code 2:	Not reported
Additional Code 3:	Not reported
Additional Code 4:	Not reported
Additional Code 5:	Not reported
Year:	2013
Shipment Date:	20130601
Creation Date:	7/28/2013 22:15:09
Receipt Date:	20130608
Manifest ID:	005774398FLE
Gen EPA ID:	CAC002729053
Trans EPA ID:	CAR000216630
Trans Name:	MAG
Trans 2 EPA ID:	NED001792910
Trans 2 Name:	UNION PACIFIC LINES CO
TSDf EPA ID:	UTC093012201
Trans Name:	ECDC ENVIRONMENTAL
TSDf Alt EPA ID:	Not reported
TSDf Alt Name:	Not reported
Waste Code:	611
RCRA Code:	Not reported
Meth Code:	H132
Quantity Tons:	22
Waste Quantity:	22
Quantity Unit:	T



Map ID  
Direction  
Distance  
Elevation

MAP FINDINGS

Site

Database(s)

EDR ID Number  
EPA ID Number

**HAROLD HOHBACH (Continued)**

**S117291270**

Additional Code 1:	Not reported
Additional Code 2:	Not reported
Additional Code 3:	Not reported
Additional Code 4:	Not reported
Additional Code 5:	Not reported
Year:	2013
Shipment Date:	20130601
Creation Date:	8/11/2013 22:15:06
Receipt Date:	20130616
Manifest ID:	005774399FLE
Gen EPA ID:	CAC002729053
Trans EPA ID:	Not reported
Trans Name:	Not reported
Trans 2 EPA ID:	NED001792910
Trans 2 Name:	UNION PACIFIC LINES CO
TSDf EPA ID:	UTC093012201
Trans Name:	ECDC ENVIRONMENTAL
TSDf Alt EPA ID:	Not reported
TSDf Alt Name:	Not reported
Waste Code:	611
RCRA Code:	Not reported
Meth Code:	H132
Quantity Tons:	22
Waste Quantity:	22
Quantity Unit:	T
Additional Code 1:	Not reported
Additional Code 2:	Not reported
Additional Code 3:	Not reported
Additional Code 4:	Not reported
Additional Code 5:	Not reported
Year:	2013
Shipment Date:	20130601
Creation Date:	8/11/2013 22:15:06
Receipt Date:	20130616
Manifest ID:	005774400FLE
Gen EPA ID:	CAC002729053
Trans EPA ID:	Not reported
Trans Name:	Not reported
Trans 2 EPA ID:	NED001792910
Trans 2 Name:	UNION PACIFIC LINES CO
TSDf EPA ID:	UTC093012201
Trans Name:	ECDC ENVIRONMENTAL
TSDf Alt EPA ID:	Not reported
TSDf Alt Name:	Not reported
Waste Code:	611
RCRA Code:	Not reported
Meth Code:	H132
Quantity Tons:	22
Waste Quantity:	22
Quantity Unit:	T
Additional Code 1:	Not reported
Additional Code 2:	Not reported
Additional Code 3:	Not reported
Additional Code 4:	Not reported
Additional Code 5:	Not reported

Map ID  
Direction  
Distance  
Elevation

MAP FINDINGS

Site

Database(s)

EDR ID Number  
EPA ID Number

**HAROLD HOHBACH (Continued)**

**S117291270**

Year: 2013  
Shipment Date: 20130601  
Creation Date: 7/28/2013 22:15:09  
Receipt Date: 20130608  
Manifest ID: 005774401FLE  
Gen EPA ID: CAC002729053  
Trans EPA ID: CAR000168799  
Trans Name: SANTA FE TRUCKING  
Trans 2 EPA ID: NED001792910  
Trans 2 Name: UNION PACIFIC LINES CO  
TSDf EPA ID: UTC093012201  
Trans Name: ECDC ENVIRONMENTAL  
TSDf Alt EPA ID: Not reported  
TSDf Alt Name: Not reported  
Waste Code: 611  
RCRA Code: Not reported  
Meth Code: H132  
Quantity Tons: 22  
Waste Quantity: 22  
Quantity Unit: T  
Additional Code 1: Not reported  
Additional Code 2: Not reported  
Additional Code 3: Not reported  
Additional Code 4: Not reported  
Additional Code 5: Not reported

Year: 2013  
Shipment Date: 20130601  
Creation Date: 7/28/2013 22:15:09  
Receipt Date: 20130608  
Manifest ID: 005774402FLE  
Gen EPA ID: CAC002729053  
Trans EPA ID: CAR000175828  
Trans Name: SANCHEZ TRANSPORT INC  
Trans 2 EPA ID: NED001792910  
Trans 2 Name: UNION PACIFIC LINES CO  
TSDf EPA ID: UTC093012201  
Trans Name: ECDC ENVIRONMENTAL  
TSDf Alt EPA ID: Not reported  
TSDf Alt Name: Not reported  
Waste Code: 611  
RCRA Code: Not reported  
Meth Code: H132  
Quantity Tons: 22  
Waste Quantity: 22  
Quantity Unit: T  
Additional Code 1: Not reported  
Additional Code 2: Not reported  
Additional Code 3: Not reported  
Additional Code 4: Not reported  
Additional Code 5: Not reported

Year: 2013  
Shipment Date: 20130601  
Creation Date: 8/11/2013 22:15:06  
Receipt Date: 20130616  
Manifest ID: 005774403FLE

Map ID  
Direction  
Distance  
Elevation

MAP FINDINGS

Site

Database(s)

EDR ID Number  
EPA ID Number

**HAROLD HOHBACH (Continued)**

**S117291270**

Gen EPA ID: CAC002729053  
Trans EPA ID: CAR000168799  
Trans Name: SANTA FE TRUCKING  
Trans 2 EPA ID: NED001792910  
Trans 2 Name: UNION PACIFIC LINES CO  
TSDF EPA ID: UTC093012201  
Trans Name: ECDC ENVIRONMENTAL  
TSDF Alt EPA ID: Not reported  
TSDF Alt Name: Not reported  
Waste Code: 611  
RCRA Code: Not reported  
Meth Code: H132  
Quantity Tons: 22  
Waste Quantity: 22  
Quantity Unit: T  
Additional Code 1: Not reported  
Additional Code 2: Not reported  
Additional Code 3: Not reported  
Additional Code 4: Not reported  
Additional Code 5: Not reported

Year: 2013  
Shipment Date: 20130601  
Creation Date: 7/28/2013 22:15:09  
Receipt Date: 20130608  
Manifest ID: 005774404FLE  
Gen EPA ID: CAC002729053  
Trans EPA ID: CAR000224568  
Trans Name: BRADLEY TANKS INC  
Trans 2 EPA ID: NED001792910  
Trans 2 Name: UNION PACIFIC LINES CO  
TSDF EPA ID: UTC093012201  
Trans Name: ECDC ENVIRONMENTAL  
TSDF Alt EPA ID: Not reported  
TSDF Alt Name: Not reported  
Waste Code: 611  
RCRA Code: Not reported  
Meth Code: H132  
Quantity Tons: 22  
Waste Quantity: 22  
Quantity Unit: T  
Additional Code 1: Not reported  
Additional Code 2: Not reported  
Additional Code 3: Not reported  
Additional Code 4: Not reported  
Additional Code 5: Not reported

Year: 2013  
Shipment Date: 20130601  
Creation Date: 7/28/2013 22:15:09  
Receipt Date: 20130608  
Manifest ID: 005774405FLE  
Gen EPA ID: CAC002729053  
Trans EPA ID: Not reported  
Trans Name: Not reported  
Trans 2 EPA ID: NED001792910  
Trans 2 Name: UNION PACIFIC LINES CO

Map ID  
Direction  
Distance  
Elevation

MAP FINDINGS

Site

Database(s)

EDR ID Number  
EPA ID Number

**HAROLD HOHBACH (Continued)**

**S117291270**

TSDF EPA ID: UTC093012201  
Trans Name: ECDC ENVIRONMENTAL  
TSDF Alt EPA ID: Not reported  
TSDF Alt Name: Not reported  
Waste Code: 611  
RCRA Code: Not reported  
Meth Code: H132  
Quantity Tons: 22  
Waste Quantity: 22  
Quantity Unit: T  
Additional Code 1: Not reported  
Additional Code 2: Not reported  
Additional Code 3: Not reported  
Additional Code 4: Not reported  
Additional Code 5: Not reported

Year: 2013  
Shipment Date: 20130601  
Creation Date: 7/28/2013 22:15:09  
Receipt Date: 20130608  
Manifest ID: 005774406FLE  
Gen EPA ID: CAC002729053  
Trans EPA ID: Not reported  
Trans Name: Not reported  
Trans 2 EPA ID: NED001792910  
Trans 2 Name: UNION PACIFIC LINES CO  
TSDF EPA ID: UTC093012201  
Trans Name: ECDC ENVIRONMENTAL  
TSDF Alt EPA ID: Not reported  
TSDF Alt Name: Not reported  
Waste Code: 611  
RCRA Code: Not reported  
Meth Code: H132  
Quantity Tons: 22  
Waste Quantity: 22  
Quantity Unit: T  
Additional Code 1: Not reported  
Additional Code 2: Not reported  
Additional Code 3: Not reported  
Additional Code 4: Not reported  
Additional Code 5: Not reported

Year: 2013  
Shipment Date: 20130601  
Creation Date: 7/28/2013 22:15:09  
Receipt Date: 20130608  
Manifest ID: 005774407FLE  
Gen EPA ID: CAC002729053  
Trans EPA ID: CAR000220178  
Trans Name: J SAMUEL TRUCKING  
Trans 2 EPA ID: NED001792910  
Trans 2 Name: UNION PACIFIC LINES CO  
TSDF EPA ID: UTC093012201  
Trans Name: ECDC ENVIRONMENTAL  
TSDF Alt EPA ID: Not reported  
TSDF Alt Name: Not reported  
Waste Code: 611

Map ID  
Direction  
Distance  
Elevation

MAP FINDINGS

Site

Database(s)

EDR ID Number  
EPA ID Number

**HAROLD HOHBACH (Continued)**

**S117291270**

RCRA Code:	Not reported
Meth Code:	H132
Quantity Tons:	22
Waste Quantity:	22
Quantity Unit:	T
Additional Code 1:	Not reported
Additional Code 2:	Not reported
Additional Code 3:	Not reported
Additional Code 4:	Not reported
Additional Code 5:	Not reported
Year:	2013
Shipment Date:	20130601
Creation Date:	7/28/2013 22:15:09
Receipt Date:	20130608
Manifest ID:	005774408FLE
Gen EPA ID:	CAC002729053
Trans EPA ID:	CAR000175828
Trans Name:	SANCHEZ TRANSPORT INC
Trans 2 EPA ID:	NED001792910
Trans 2 Name:	UNION PACIFIC LINES CO
TSDf EPA ID:	UTC093012201
Trans Name:	ECDC ENVIRONMENTAL
TSDf Alt EPA ID:	Not reported
TSDf Alt Name:	Not reported
Waste Code:	611
RCRA Code:	Not reported
Meth Code:	H132
Quantity Tons:	22
Waste Quantity:	22
Quantity Unit:	T
Additional Code 1:	Not reported
Additional Code 2:	Not reported
Additional Code 3:	Not reported
Additional Code 4:	Not reported
Additional Code 5:	Not reported
Year:	2013
Shipment Date:	20130601
Creation Date:	7/28/2013 22:15:09
Receipt Date:	20130608
Manifest ID:	005774409FLE
Gen EPA ID:	CAC002729053
Trans EPA ID:	CAR000184788
Trans Name:	18 TRUCKING
Trans 2 EPA ID:	NED001792910
Trans 2 Name:	UNION PACIFIC LINES CO
TSDf EPA ID:	UTC093012201
Trans Name:	ECDC ENVIRONMENTAL
TSDf Alt EPA ID:	Not reported
TSDf Alt Name:	Not reported
Waste Code:	611
RCRA Code:	Not reported
Meth Code:	H132
Quantity Tons:	22
Waste Quantity:	22
Quantity Unit:	T

Map ID  
Direction  
Distance  
Elevation

MAP FINDINGS

Site

Database(s)

EDR ID Number  
EPA ID Number

**HAROLD HOHBACH (Continued)**

**S117291270**

Additional Code 1: Not reported  
Additional Code 2: Not reported  
Additional Code 3: Not reported  
Additional Code 4: Not reported  
Additional Code 5: Not reported

Year: 2013  
Shipment Date: 20130601  
Creation Date: 7/28/2013 22:15:09  
Receipt Date: 20130608  
Manifest ID: 005774410FLE  
Gen EPA ID: CAC002729053  
Trans EPA ID: CAR000225409  
Trans Name: LCE TRANS INC  
Trans 2 EPA ID: NED001792910  
Trans 2 Name: UNION PACIFIC LINES CO  
TSDf EPA ID: UTC093012201  
Trans Name: ECDC ENVIRONMENTAL  
TSDf Alt EPA ID: Not reported  
TSDf Alt Name: Not reported  
Waste Code: 611  
RCRA Code: Not reported  
Meth Code: H132  
Quantity Tons: 22  
Waste Quantity: 22  
Quantity Unit: T  
Additional Code 1: Not reported  
Additional Code 2: Not reported  
Additional Code 3: Not reported  
Additional Code 4: Not reported  
Additional Code 5: Not reported

Year: 2013  
Shipment Date: 20130601  
Creation Date: 7/28/2013 22:15:09  
Receipt Date: 20130608  
Manifest ID: 005774411FLE  
Gen EPA ID: CAC002729053  
Trans EPA ID: CAR000225250  
Trans Name: DONESDE TRANSPORTATION  
Trans 2 EPA ID: NED001792910  
Trans 2 Name: UNION PACIFIC LINES CO  
TSDf EPA ID: UTC093012201  
Trans Name: ECDC ENVIRONMENTAL  
TSDf Alt EPA ID: Not reported  
TSDf Alt Name: Not reported  
Waste Code: 611  
RCRA Code: Not reported  
Meth Code: H132  
Quantity Tons: 22  
Waste Quantity: 22  
Quantity Unit: T  
Additional Code 1: Not reported  
Additional Code 2: Not reported  
Additional Code 3: Not reported  
Additional Code 4: Not reported  
Additional Code 5: Not reported

Map ID  
Direction  
Distance  
Elevation

MAP FINDINGS

Site

Database(s)

EDR ID Number  
EPA ID Number

**HAROLD HOHBACH (Continued)**

**S117291270**

Year: 2013  
Shipment Date: 20130601  
Creation Date: 7/28/2013 22:15:09  
Receipt Date: 20130608  
Manifest ID: 005774412FLE  
Gen EPA ID: CAC002729053  
Trans EPA ID: CAR000216630  
Trans Name: MAG TRUCKING INC  
Trans 2 EPA ID: NED001792910  
Trans 2 Name: UNION PACIFIC LINES CO  
TSDF EPA ID: UTC093012201  
Trans Name: ECDC ENVIRONMENTAL  
TSDF Alt EPA ID: Not reported  
TSDF Alt Name: Not reported  
Waste Code: 611  
RCRA Code: Not reported  
Meth Code: H132  
Quantity Tons: 22  
Waste Quantity: 22  
Quantity Unit: T  
Additional Code 1: Not reported  
Additional Code 2: Not reported  
Additional Code 3: Not reported  
Additional Code 4: Not reported  
Additional Code 5: Not reported

Year: 2013  
Shipment Date: 20130601  
Creation Date: 7/28/2013 22:15:09  
Receipt Date: 20130608  
Manifest ID: 005774413FLE  
Gen EPA ID: CAC002729053  
Trans EPA ID: CAR000215152  
Trans Name: LEE G & COMPANY INC  
Trans 2 EPA ID: NED001792910  
Trans 2 Name: UNION PACIFIC LINES CO  
TSDF EPA ID: UTC093012201  
Trans Name: ECDC ENVIRONMENTAL  
TSDF Alt EPA ID: Not reported  
TSDF Alt Name: Not reported  
Waste Code: 611  
RCRA Code: Not reported  
Meth Code: H132  
Quantity Tons: 22  
Waste Quantity: 22  
Quantity Unit: T  
Additional Code 1: Not reported  
Additional Code 2: Not reported  
Additional Code 3: Not reported  
Additional Code 4: Not reported  
Additional Code 5: Not reported

Year: 2013  
Shipment Date: 20130601  
Creation Date: 8/11/2013 22:15:06  
Receipt Date: 20130616  
Manifest ID: 005774414FLE

Map ID  
Direction  
Distance  
Elevation

MAP FINDINGS

Site

Database(s)

EDR ID Number  
EPA ID Number

**HAROLD HOHBACH (Continued)**

**S117291270**

Gen EPA ID: CAC002729053  
Trans EPA ID: CAR000171769  
Trans Name: MCD TRUCKING  
Trans 2 EPA ID: NED001792910  
Trans 2 Name: UNION PACIFIC LINES CO  
TSDF EPA ID: UTC093012201  
Trans Name: ECDC ENVIRONMENTAL  
TSDF Alt EPA ID: Not reported  
TSDF Alt Name: Not reported  
Waste Code: 611  
RCRA Code: Not reported  
Meth Code: H132  
Quantity Tons: 22  
Waste Quantity: 22  
Quantity Unit: T  
Additional Code 1: Not reported  
Additional Code 2: Not reported  
Additional Code 3: Not reported  
Additional Code 4: Not reported  
Additional Code 5: Not reported

Year: 2013  
Shipment Date: 20130601  
Creation Date: 8/11/2013 22:15:06  
Receipt Date: 20130616  
Manifest ID: 005774415FLE  
Gen EPA ID: CAC002729053  
Trans EPA ID: CAR000171769  
Trans Name: MCD TRUCKING  
Trans 2 EPA ID: NED001792910  
Trans 2 Name: UNION PACIFIC LINES CO  
TSDF EPA ID: UTC093012201  
Trans Name: ECDC ENVIRONMENTAL  
TSDF Alt EPA ID: Not reported  
TSDF Alt Name: Not reported  
Waste Code: 611  
RCRA Code: Not reported  
Meth Code: H132  
Quantity Tons: 22  
Waste Quantity: 22  
Quantity Unit: T  
Additional Code 1: Not reported  
Additional Code 2: Not reported  
Additional Code 3: Not reported  
Additional Code 4: Not reported  
Additional Code 5: Not reported

Year: 2013  
Shipment Date: 20130601  
Creation Date: 7/28/2013 22:15:09  
Receipt Date: 20130608  
Manifest ID: 005774416FLE  
Gen EPA ID: CAC002729053  
Trans EPA ID: CAR000126805  
Trans Name: BIG M TRG  
Trans 2 EPA ID: NED001792910  
Trans 2 Name: UNION PACIFIC LINES CO



Map ID  
Direction  
Distance  
Elevation

MAP FINDINGS

Site

Database(s)

EDR ID Number  
EPA ID Number

**HAROLD HOHBACH (Continued)**

**S117291270**

TSDF EPA ID: UTC093012201  
Trans Name: ECDC ENVIRONMENTAL  
TSDF Alt EPA ID: Not reported  
TSDF Alt Name: Not reported  
Waste Code: 611  
RCRA Code: Not reported  
Meth Code: H132  
Quantity Tons: 22  
Waste Quantity: 22  
Quantity Unit: T  
Additional Code 1: Not reported  
Additional Code 2: Not reported  
Additional Code 3: Not reported  
Additional Code 4: Not reported  
Additional Code 5: Not reported

Year: 2013  
Shipment Date: 20130601  
Creation Date: 7/28/2013 22:15:09  
Receipt Date: 20130608  
Manifest ID: 005774417FLE  
Gen EPA ID: CAC002729053  
Trans EPA ID: CAR000216630  
Trans Name: MAG  
Trans 2 EPA ID: NED001792910  
Trans 2 Name: UNION PACIFIC LINES CO  
TSDF EPA ID: UTC093012201  
Trans Name: ECDC ENVIRONMENTAL  
TSDF Alt EPA ID: Not reported  
TSDF Alt Name: Not reported  
Waste Code: 611  
RCRA Code: Not reported  
Meth Code: H132  
Quantity Tons: 22  
Waste Quantity: 22  
Quantity Unit: T  
Additional Code 1: Not reported  
Additional Code 2: Not reported  
Additional Code 3: Not reported  
Additional Code 4: Not reported  
Additional Code 5: Not reported

Year: 2013  
Shipment Date: 20130601  
Creation Date: 7/28/2013 22:15:09  
Receipt Date: 20130608  
Manifest ID: 005774418FLE  
Gen EPA ID: CAC002729053  
Trans EPA ID: CAR000215152  
Trans Name: LEE G & CO INC  
Trans 2 EPA ID: NED001792910  
Trans 2 Name: UNION PACIFIC LINES CO  
TSDF EPA ID: UTC093012201  
Trans Name: ECDC ENVIRONMENTAL  
TSDF Alt EPA ID: Not reported  
TSDF Alt Name: Not reported  
Waste Code: 611

Map ID  
Direction  
Distance  
Elevation

MAP FINDINGS

Site

Database(s)

EDR ID Number  
EPA ID Number

**HAROLD HOHBACH (Continued)**

**S117291270**

RCRA Code:	Not reported
Meth Code:	H132
Quantity Tons:	22
Waste Quantity:	22
Quantity Unit:	T
Additional Code 1:	Not reported
Additional Code 2:	Not reported
Additional Code 3:	Not reported
Additional Code 4:	Not reported
Additional Code 5:	Not reported
Year:	2013
Shipment Date:	20130601
Creation Date:	7/28/2013 22:15:09
Receipt Date:	20130608
Manifest ID:	005774419FLE
Gen EPA ID:	CAC002729053
Trans EPA ID:	CAR000215152
Trans Name:	LEEG & COMPANY INC
Trans 2 EPA ID:	NED001792910
Trans 2 Name:	UNION PACIFIC LINES CO
TSDf EPA ID:	UTC093012201
Trans Name:	ECDC ENVIRONMENTAL
TSDf Alt EPA ID:	Not reported
TSDf Alt Name:	Not reported
Waste Code:	611
RCRA Code:	Not reported
Meth Code:	H132
Quantity Tons:	22
Waste Quantity:	22
Quantity Unit:	T
Additional Code 1:	Not reported
Additional Code 2:	Not reported
Additional Code 3:	Not reported
Additional Code 4:	Not reported
Additional Code 5:	Not reported
Year:	2013
Shipment Date:	20130601
Creation Date:	7/28/2013 22:15:09
Receipt Date:	20130608
Manifest ID:	005774420FLE
Gen EPA ID:	CAC002729053
Trans EPA ID:	CAR000225409
Trans Name:	LCE TRANS INC
Trans 2 EPA ID:	NED001792910
Trans 2 Name:	UNION PACIFIC LINES CO
TSDf EPA ID:	UTC093012201
Trans Name:	ECDC ENVIRONMENTAL
TSDf Alt EPA ID:	Not reported
TSDf Alt Name:	Not reported
Waste Code:	611
RCRA Code:	Not reported
Meth Code:	H132
Quantity Tons:	22
Waste Quantity:	22
Quantity Unit:	T

Map ID  
Direction  
Distance  
Elevation

MAP FINDINGS

Site

Database(s)

EDR ID Number  
EPA ID Number

**HAROLD HOHBACH (Continued)**

**S117291270**

Additional Code 1:	Not reported
Additional Code 2:	Not reported
Additional Code 3:	Not reported
Additional Code 4:	Not reported
Additional Code 5:	Not reported
Year:	2013
Shipment Date:	20130610
Creation Date:	8/11/2013 22:15:06
Receipt Date:	20130616
Manifest ID:	005774422FLE
Gen EPA ID:	CAC002729053
Trans EPA ID:	CAR000215152
Trans Name:	LEE G & COMPANY INC
Trans 2 EPA ID:	NED001792910
Trans 2 Name:	UNION PACIFIC LINES CO
TSDf EPA ID:	UTC093012201
Trans Name:	ECDC ENVIRONMENTAL
TSDf Alt EPA ID:	Not reported
TSDf Alt Name:	Not reported
Waste Code:	611
RCRA Code:	Not reported
Meth Code:	H132
Quantity Tons:	22
Waste Quantity:	22
Quantity Unit:	T
Additional Code 1:	Not reported
Additional Code 2:	Not reported
Additional Code 3:	Not reported
Additional Code 4:	Not reported
Additional Code 5:	Not reported
Year:	2013
Shipment Date:	20130601
Creation Date:	7/27/2013 22:15:06
Receipt Date:	20130608
Manifest ID:	005774423FLE
Gen EPA ID:	CAC002729053
Trans EPA ID:	CAR000215152
Trans Name:	LEE G & COMPANY INC
Trans 2 EPA ID:	NED001792910
Trans 2 Name:	UNION PACIFIC LINES CO
TSDf EPA ID:	UTC093012201
Trans Name:	ECDC ENVIRONMENTAL
TSDf Alt EPA ID:	Not reported
TSDf Alt Name:	Not reported
Waste Code:	611
RCRA Code:	Not reported
Meth Code:	H132
Quantity Tons:	22
Waste Quantity:	22
Quantity Unit:	T
Additional Code 1:	Not reported
Additional Code 2:	Not reported
Additional Code 3:	Not reported
Additional Code 4:	Not reported
Additional Code 5:	Not reported

Map ID  
Direction  
Distance  
Elevation

MAP FINDINGS

Site

Database(s)

EDR ID Number  
EPA ID Number

**HAROLD HOHBACH (Continued)**

**S117291270**

Year: 2013  
Shipment Date: 20130601  
Creation Date: 7/28/2013 22:15:09  
Receipt Date: 20130608  
Manifest ID: 005774424FLE  
Gen EPA ID: CAC002729053  
Trans EPA ID: CAR000225250  
Trans Name: DONESSEDE TRANSPORTATION  
Trans 2 EPA ID: NED001792910  
Trans 2 Name: UNION PACIFIC LINES CO  
TSDf EPA ID: UTC093012201  
Trans Name: ECDC ENVIRONMENTAL  
TSDf Alt EPA ID: Not reported  
TSDf Alt Name: Not reported  
Waste Code: 611  
RCRA Code: Not reported  
Meth Code: H132  
Quantity Tons: 22  
Waste Quantity: 22  
Quantity Unit: T  
Additional Code 1: Not reported  
Additional Code 2: Not reported  
Additional Code 3: Not reported  
Additional Code 4: Not reported  
Additional Code 5: Not reported

Year: 2013  
Shipment Date: 20130601  
Creation Date: 8/11/2013 22:15:06  
Receipt Date: 20130616  
Manifest ID: 005774425FLE  
Gen EPA ID: CAC002729053  
Trans EPA ID: CAR000171769  
Trans Name: MCD TRUCKING  
Trans 2 EPA ID: NED001792910  
Trans 2 Name: UNION PACIFIC LINES CO  
TSDf EPA ID: UTC093012201  
Trans Name: ECDC ENVIRONMENTAL  
TSDf Alt EPA ID: Not reported  
TSDf Alt Name: Not reported  
Waste Code: 611  
RCRA Code: Not reported  
Meth Code: H132  
Quantity Tons: 22  
Waste Quantity: 22  
Quantity Unit: T  
Additional Code 1: Not reported  
Additional Code 2: Not reported  
Additional Code 3: Not reported  
Additional Code 4: Not reported  
Additional Code 5: Not reported

Year: 2013  
Shipment Date: 20130601  
Creation Date: 7/28/2013 22:15:09  
Receipt Date: 20130608  
Manifest ID: 005774426FLE

Map ID  
Direction  
Distance  
Elevation

MAP FINDINGS

Site

Database(s)

EDR ID Number  
EPA ID Number

**HAROLD HOHBACH (Continued)**

**S117291270**

Gen EPA ID: CAC002729053  
Trans EPA ID: CAR00215152  
Trans Name: LEE G & COMPANY INC  
Trans 2 EPA ID: NED001792910  
Trans 2 Name: UNION PACIFIC LINES CO  
TSDF EPA ID: UTC093012201  
Trans Name: ECDC ENVIRONMENTAL  
TSDF Alt EPA ID: Not reported  
TSDF Alt Name: Not reported  
Waste Code: 611  
RCRA Code: Not reported  
Meth Code: H132  
Quantity Tons: 22  
Waste Quantity: 22  
Quantity Unit: T  
Additional Code 1: Not reported  
Additional Code 2: Not reported  
Additional Code 3: Not reported  
Additional Code 4: Not reported  
Additional Code 5: Not reported

Year: 2013  
Shipment Date: 20130605  
Creation Date: 8/11/2013 22:15:06  
Receipt Date: 20130616  
Manifest ID: 005774427FLE  
Gen EPA ID: CAC002729053  
Trans EPA ID: CAR000225409  
Trans Name: LCE TRANS INC  
Trans 2 EPA ID: NED001792910  
Trans 2 Name: UNION PACIFIC LINES CO  
TSDF EPA ID: UTC093012201  
Trans Name: ECDC ENVIRONMENTAL  
TSDF Alt EPA ID: Not reported  
TSDF Alt Name: Not reported  
Waste Code: 611  
RCRA Code: Not reported  
Meth Code: H132  
Quantity Tons: 22  
Waste Quantity: 22  
Quantity Unit: T  
Additional Code 1: Not reported  
Additional Code 2: Not reported  
Additional Code 3: Not reported  
Additional Code 4: Not reported  
Additional Code 5: Not reported

Year: 2013  
Shipment Date: 20130605  
Creation Date: 8/11/2013 22:15:06  
Receipt Date: 20130616  
Manifest ID: 005774428FLE  
Gen EPA ID: CAC002729053  
Trans EPA ID: CAR000215152  
Trans Name: LEEG & COMPANY INC  
Trans 2 EPA ID: NED001792910  
Trans 2 Name: UNION PACIFIC LINES CO

Map ID  
Direction  
Distance  
Elevation

MAP FINDINGS

Site

Database(s)

EDR ID Number  
EPA ID Number

**HAROLD HOHBACH (Continued)**

**S117291270**

TSDF EPA ID:	UTC093012201
Trans Name:	ECDC ENVIRONMENTAL
TSDF Alt EPA ID:	Not reported
TSDF Alt Name:	Not reported
Waste Code:	611
RCRA Code:	Not reported
Meth Code:	H132
Quantity Tons:	22
Waste Quantity:	22
Quantity Unit:	T
Additional Code 1:	Not reported
Additional Code 2:	Not reported
Additional Code 3:	Not reported
Additional Code 4:	Not reported
Additional Code 5:	Not reported
Year:	2013
Shipment Date:	20130605
Creation Date:	8/11/2013 22:15:06
Receipt Date:	20130616
Manifest ID:	005774429FLE
Gen EPA ID:	CAC002729053
Trans EPA ID:	CAR000216630
Trans Name:	MAG TRUCKING INC
Trans 2 EPA ID:	NED001792910
Trans 2 Name:	UNION PACIFIC LINES CO
TSDF EPA ID:	UTC093012201
Trans Name:	ECDC ENVIRONMENTAL
TSDF Alt EPA ID:	Not reported
TSDF Alt Name:	Not reported
Waste Code:	611
RCRA Code:	Not reported
Meth Code:	H132
Quantity Tons:	22
Waste Quantity:	22
Quantity Unit:	T
Additional Code 1:	Not reported
Additional Code 2:	Not reported
Additional Code 3:	Not reported
Additional Code 4:	Not reported
Additional Code 5:	Not reported
Year:	2013
Shipment Date:	20130605
Creation Date:	8/11/2013 22:15:06
Receipt Date:	20130616
Manifest ID:	005774430FLE
Gen EPA ID:	CAC002729053
Trans EPA ID:	CAR000215152
Trans Name:	LEE G & CO INC
Trans 2 EPA ID:	NED001792910
Trans 2 Name:	UNION PACIFIC LINES CO
TSDF EPA ID:	UTC093012201
Trans Name:	ECDC ENVIRONMENTAL
TSDF Alt EPA ID:	Not reported
TSDF Alt Name:	Not reported
Waste Code:	611

Map ID  
Direction  
Distance  
Elevation

MAP FINDINGS

Site

Database(s)

EDR ID Number  
EPA ID Number

**HAROLD HOHBACH (Continued)**

**S117291270**

RCRA Code:	Not reported
Meth Code:	H132
Quantity Tons:	22
Waste Quantity:	22
Quantity Unit:	T
Additional Code 1:	Not reported
Additional Code 2:	Not reported
Additional Code 3:	Not reported
Additional Code 4:	Not reported
Additional Code 5:	Not reported
Year:	2013
Shipment Date:	20130605
Creation Date:	8/11/2013 22:15:06
Receipt Date:	20130616
Manifest ID:	005774431FLE
Gen EPA ID:	CAC002729053
Trans EPA ID:	CAR000120805
Trans Name:	BIG M TRG
Trans 2 EPA ID:	NED001792910
Trans 2 Name:	UNION PACIFIC LINES CO
TSDf EPA ID:	UTC093012201
Trans Name:	ECDC ENVIRONMENTAL
TSDf Alt EPA ID:	Not reported
TSDf Alt Name:	Not reported
Waste Code:	611
RCRA Code:	Not reported
Meth Code:	H132
Quantity Tons:	22
Waste Quantity:	22
Quantity Unit:	T
Additional Code 1:	Not reported
Additional Code 2:	Not reported
Additional Code 3:	Not reported
Additional Code 4:	Not reported
Additional Code 5:	Not reported
Year:	2013
Shipment Date:	20130605
Creation Date:	8/11/2013 22:15:06
Receipt Date:	20130616
Manifest ID:	005774432FLE
Gen EPA ID:	CAC002729053
Trans EPA ID:	CAR000215152
Trans Name:	LEEG & COMPANY INC
Trans 2 EPA ID:	NED001792910
Trans 2 Name:	UNION PACIFIC LINES CO
TSDf EPA ID:	UTC093012201
Trans Name:	ECDC ENVIRONMENTAL
TSDf Alt EPA ID:	Not reported
TSDf Alt Name:	Not reported
Waste Code:	611
RCRA Code:	Not reported
Meth Code:	H132
Quantity Tons:	22
Waste Quantity:	22
Quantity Unit:	T

Map ID  
Direction  
Distance  
Elevation

MAP FINDINGS

Site

Database(s)

EDR ID Number  
EPA ID Number

**HAROLD HOHBACH (Continued)**

**S117291270**

Additional Code 1:	Not reported
Additional Code 2:	Not reported
Additional Code 3:	Not reported
Additional Code 4:	Not reported
Additional Code 5:	Not reported
Year:	2013
Shipment Date:	20130605
Creation Date:	8/11/2013 22:15:06
Receipt Date:	20130616
Manifest ID:	005774433FLE
Gen EPA ID:	CAC002729053
Trans EPA ID:	CAR000215152
Trans Name:	LEE G & COMPANY INC
Trans 2 EPA ID:	NED001792910
Trans 2 Name:	UNION PACIFIC LINES CO
TSDf EPA ID:	UTC093012201
Trans Name:	ECDC ENVIRONMENTAL
TSDf Alt EPA ID:	Not reported
TSDf Alt Name:	Not reported
Waste Code:	611
RCRA Code:	Not reported
Meth Code:	H132
Quantity Tons:	22
Waste Quantity:	22
Quantity Unit:	T
Additional Code 1:	Not reported
Additional Code 2:	Not reported
Additional Code 3:	Not reported
Additional Code 4:	Not reported
Additional Code 5:	Not reported
Year:	2013
Shipment Date:	20130605
Creation Date:	8/11/2013 22:15:06
Receipt Date:	20130616
Manifest ID:	005774434FLE
Gen EPA ID:	CAC002729053
Trans EPA ID:	CAR000225250
Trans Name:	DONESDE TRANSPORTATION
Trans 2 EPA ID:	NED001792910
Trans 2 Name:	UNION PACIFIC LINES CO
TSDf EPA ID:	UTC093012201
Trans Name:	ECDC ENVIRONMENTAL
TSDf Alt EPA ID:	Not reported
TSDf Alt Name:	Not reported
Waste Code:	611
RCRA Code:	Not reported
Meth Code:	H132
Quantity Tons:	22
Waste Quantity:	22
Quantity Unit:	T
Additional Code 1:	Not reported
Additional Code 2:	Not reported
Additional Code 3:	Not reported
Additional Code 4:	Not reported
Additional Code 5:	Not reported



Map ID  
Direction  
Distance  
Elevation

MAP FINDINGS

Site

Database(s)

EDR ID Number  
EPA ID Number

**HAROLD HOHBACH (Continued)**

**S117291270**

Year: 2013  
Shipment Date: 20130605  
Creation Date: 8/11/2013 22:15:06  
Receipt Date: 20130616  
Manifest ID: 005774435FLE  
Gen EPA ID: CAC002729053  
Trans EPA ID: CAR000216630  
Trans Name: MAG  
Trans 2 EPA ID: NED001792910  
Trans 2 Name: UNION PACIFIC LINES CO  
TSDf EPA ID: UTC093012201  
Trans Name: ECDC ENVIRONMENTAL  
TSDf Alt EPA ID: Not reported  
TSDf Alt Name: Not reported  
Waste Code: 611  
RCRA Code: Not reported  
Meth Code: H132  
Quantity Tons: 22  
Waste Quantity: 22  
Quantity Unit: T  
Additional Code 1: Not reported  
Additional Code 2: Not reported  
Additional Code 3: Not reported  
Additional Code 4: Not reported  
Additional Code 5: Not reported

Year: 2013  
Shipment Date: 20130605  
Creation Date: 8/11/2013 22:15:06  
Receipt Date: 20130616  
Manifest ID: 005774436FLE  
Gen EPA ID: CAC002729053  
Trans EPA ID: Not reported  
Trans Name: MILLAN TRUCKING  
Trans 2 EPA ID: NED001792910  
Trans 2 Name: UNION PACIFIC LINES CO  
TSDf EPA ID: UTC093012201  
Trans Name: ECDC ENVIRONMENTAL  
TSDf Alt EPA ID: Not reported  
TSDf Alt Name: Not reported  
Waste Code: 611  
RCRA Code: Not reported  
Meth Code: H132  
Quantity Tons: 22  
Waste Quantity: 22  
Quantity Unit: T  
Additional Code 1: Not reported  
Additional Code 2: Not reported  
Additional Code 3: Not reported  
Additional Code 4: Not reported  
Additional Code 5: Not reported

Year: 2013  
Shipment Date: 20130605  
Creation Date: 8/11/2013 22:15:06  
Receipt Date: 20130616  
Manifest ID: 005774437FLE

Map ID  
Direction  
Distance  
Elevation

MAP FINDINGS

Site

Database(s)

EDR ID Number  
EPA ID Number

**HAROLD HOHBACH (Continued)**

**S117291270**

Gen EPA ID: CAC002729053  
Trans EPA ID: CAR000210872  
Trans Name: MAG TRUCKING  
Trans 2 EPA ID: NED001792910  
Trans 2 Name: UNION PACIFIC LINES CO  
TSDF EPA ID: UTC093012201  
Trans Name: ECDC ENVIRONMENTAL  
TSDF Alt EPA ID: Not reported  
TSDF Alt Name: Not reported  
Waste Code: 611  
RCRA Code: Not reported  
Meth Code: H132  
Quantity Tons: 22  
Waste Quantity: 22  
Quantity Unit: T  
Additional Code 1: Not reported  
Additional Code 2: Not reported  
Additional Code 3: Not reported  
Additional Code 4: Not reported  
Additional Code 5: Not reported

Year: 2013  
Shipment Date: 20130605  
Creation Date: 8/11/2013 22:15:06  
Receipt Date: 20130616  
Manifest ID: 005774438FLE  
Gen EPA ID: CAC002729053  
Trans EPA ID: CAR000238881  
Trans Name: ISAAL'S TRUCKING  
Trans 2 EPA ID: NED001792910  
Trans 2 Name: UNION PACIFIC LINES CO  
TSDF EPA ID: UTC093012201  
Trans Name: ECDC ENVIRONMENTAL  
TSDF Alt EPA ID: Not reported  
TSDF Alt Name: Not reported  
Waste Code: 611  
RCRA Code: Not reported  
Meth Code: H132  
Quantity Tons: 22  
Waste Quantity: 22  
Quantity Unit: T  
Additional Code 1: Not reported  
Additional Code 2: Not reported  
Additional Code 3: Not reported  
Additional Code 4: Not reported  
Additional Code 5: Not reported

Year: 2013  
Shipment Date: 20130605  
Creation Date: 8/11/2013 22:15:06  
Receipt Date: 20130616  
Manifest ID: 005774439FLE  
Gen EPA ID: CAC002729053  
Trans EPA ID: CAR000171769  
Trans Name: MCD TRUCKING  
Trans 2 EPA ID: NED001792910  
Trans 2 Name: UNION PACIFIC LINES CO

Map ID  
Direction  
Distance  
Elevation

MAP FINDINGS

Site

Database(s)

EDR ID Number  
EPA ID Number

**HAROLD HOHBACH (Continued)**

**S117291270**

TSDF EPA ID: UTC093012201  
Trans Name: ECDC ENVIRONMENTAL  
TSDF Alt EPA ID: Not reported  
TSDF Alt Name: Not reported  
Waste Code: 611  
RCRA Code: Not reported  
Meth Code: H132  
Quantity Tons: 22  
Waste Quantity: 22  
Quantity Unit: T  
Additional Code 1: Not reported  
Additional Code 2: Not reported  
Additional Code 3: Not reported  
Additional Code 4: Not reported  
Additional Code 5: Not reported

Year: 2013  
Shipment Date: 20130605  
Creation Date: 8/11/2013 22:15:06  
Receipt Date: 20130616  
Manifest ID: 005774440FLE  
Gen EPA ID: CAC002729053  
Trans EPA ID: CAR000215152  
Trans Name: LEE G & COMPANY INC  
Trans 2 EPA ID: NED001792910  
Trans 2 Name: UNION PACIFIC LINES CO  
TSDF EPA ID: UTC093012201  
Trans Name: ECDC ENVIRONMENTAL  
TSDF Alt EPA ID: Not reported  
TSDF Alt Name: Not reported  
Waste Code: 611  
RCRA Code: Not reported  
Meth Code: H132  
Quantity Tons: 22  
Waste Quantity: 22  
Quantity Unit: T  
Additional Code 1: Not reported  
Additional Code 2: Not reported  
Additional Code 3: Not reported  
Additional Code 4: Not reported  
Additional Code 5: Not reported

Year: 2013  
Shipment Date: 20130605  
Creation Date: 8/11/2013 22:15:06  
Receipt Date: 20130616  
Manifest ID: 005774441FLE  
Gen EPA ID: CAC002729053  
Trans EPA ID: CAR000215152  
Trans Name: LEE G & COMPANY INC  
Trans 2 EPA ID: NED001792910  
Trans 2 Name: UNION PACIFIC LINES CO  
TSDF EPA ID: UTC093012201  
Trans Name: ECDC ENVIRONMENTAL  
TSDF Alt EPA ID: Not reported  
TSDF Alt Name: Not reported  
Waste Code: 611

Map ID  
Direction  
Distance  
Elevation

MAP FINDINGS

Site

Database(s)

EDR ID Number  
EPA ID Number

**HAROLD HOHBACH (Continued)**

**S117291270**

RCRA Code:	Not reported
Meth Code:	H132
Quantity Tons:	22
Waste Quantity:	22
Quantity Unit:	T
Additional Code 1:	Not reported
Additional Code 2:	Not reported
Additional Code 3:	Not reported
Additional Code 4:	Not reported
Additional Code 5:	Not reported
Year:	2013
Shipment Date:	20130605
Creation Date:	8/11/2013 22:15:06
Receipt Date:	20130616
Manifest ID:	005774442FLE
Gen EPA ID:	CAC002729053
Trans EPA ID:	CAR000171769
Trans Name:	MCD TRUCKING
Trans 2 EPA ID:	NED001792910
Trans 2 Name:	UNION PACIFIC LINES CO
TSDF EPA ID:	UTC093012201
Trans Name:	ECDC ENVIRONMENTAL
TSDF Alt EPA ID:	Not reported
TSDF Alt Name:	Not reported
Waste Code:	611
RCRA Code:	Not reported
Meth Code:	H132
Quantity Tons:	22
Waste Quantity:	22
Quantity Unit:	T
Additional Code 1:	Not reported
Additional Code 2:	Not reported
Additional Code 3:	Not reported
Additional Code 4:	Not reported
Additional Code 5:	Not reported
Year:	2013
Shipment Date:	20130605
Creation Date:	8/11/2013 22:15:06
Receipt Date:	20130616
Manifest ID:	005774443FLE
Gen EPA ID:	CAC002729053
Trans EPA ID:	CAR000210872
Trans Name:	MELS TRUCKING
Trans 2 EPA ID:	NED001792910
Trans 2 Name:	UNION PACIFIC LINES CO
TSDF EPA ID:	UTC093012201
Trans Name:	ECDC ENVIRONMENTAL
TSDF Alt EPA ID:	Not reported
TSDF Alt Name:	Not reported
Waste Code:	611
RCRA Code:	Not reported
Meth Code:	H132
Quantity Tons:	22
Waste Quantity:	22
Quantity Unit:	T

Map ID  
Direction  
Distance  
Elevation

MAP FINDINGS

Site

Database(s)

EDR ID Number  
EPA ID Number

**HAROLD HOHBACH (Continued)**

**S117291270**

Additional Code 1:	Not reported
Additional Code 2:	Not reported
Additional Code 3:	Not reported
Additional Code 4:	Not reported
Additional Code 5:	Not reported
Year:	2013
Shipment Date:	20130605
Creation Date:	8/11/2013 22:15:06
Receipt Date:	20130616
Manifest ID:	005774444FLE
Gen EPA ID:	CAC002729053
Trans EPA ID:	CAR000225250
Trans Name:	DONESSE TRANSPORTATION
Trans 2 EPA ID:	NED001792910
Trans 2 Name:	UNION PACIFIC LINES CO
TSDf EPA ID:	UTC093012201
Trans Name:	ECDC ENVIRONMENTAL
TSDf Alt EPA ID:	Not reported
TSDf Alt Name:	Not reported
Waste Code:	611
RCRA Code:	Not reported
Meth Code:	H132
Quantity Tons:	22
Waste Quantity:	22
Quantity Unit:	T
Additional Code 1:	Not reported
Additional Code 2:	Not reported
Additional Code 3:	Not reported
Additional Code 4:	Not reported
Additional Code 5:	Not reported
Year:	2013
Shipment Date:	20130605
Creation Date:	8/11/2013 22:15:06
Receipt Date:	20130616
Manifest ID:	005774445FLE
Gen EPA ID:	CAC002729053
Trans EPA ID:	CAR000216630
Trans Name:	MAG
Trans 2 EPA ID:	NED001792910
Trans 2 Name:	UNION PACIFIC LINES CO
TSDf EPA ID:	UTC093012201
Trans Name:	ECDC ENVIRONMENTAL
TSDf Alt EPA ID:	Not reported
TSDf Alt Name:	Not reported
Waste Code:	611
RCRA Code:	Not reported
Meth Code:	H132
Quantity Tons:	22
Waste Quantity:	22
Quantity Unit:	T
Additional Code 1:	Not reported
Additional Code 2:	Not reported
Additional Code 3:	Not reported
Additional Code 4:	Not reported
Additional Code 5:	Not reported

Map ID  
Direction  
Distance  
Elevation

MAP FINDINGS

Site

Database(s)

EDR ID Number  
EPA ID Number

**HAROLD HOHBACH (Continued)**

**S117291270**

Year: 2013  
Shipment Date: 20130605  
Creation Date: 8/11/2013 22:15:06  
Receipt Date: 20130616  
Manifest ID: 005774446FLE  
Gen EPA ID: CAC002729053  
Trans EPA ID: CAR000238881  
Trans Name: ISAAL'S TRUCKING  
Trans 2 EPA ID: NED001792910  
Trans 2 Name: UNION PACIFIC LINES CO  
TSDF EPA ID: UTC093012201  
Trans Name: ECDC ENVIRONMENTAL  
TSDF Alt EPA ID: Not reported  
TSDF Alt Name: Not reported  
Waste Code: 611  
RCRA Code: Not reported  
Meth Code: H132  
Quantity Tons: 22  
Waste Quantity: 22  
Quantity Unit: T  
Additional Code 1: Not reported  
Additional Code 2: Not reported  
Additional Code 3: Not reported  
Additional Code 4: Not reported  
Additional Code 5: Not reported

Year: 2013  
Shipment Date: 20130605  
Creation Date: 8/11/2013 22:15:06  
Receipt Date: 20130616  
Manifest ID: 005774447FLE  
Gen EPA ID: CAC002729053  
Trans EPA ID: CAR000126805  
Trans Name: BIG M TRG  
Trans 2 EPA ID: NED001792910  
Trans 2 Name: UNION PACIFIC LINES CO  
TSDF EPA ID: UTC093012201  
Trans Name: ECDC ENVIRONMENTAL  
TSDF Alt EPA ID: Not reported  
TSDF Alt Name: Not reported  
Waste Code: 611  
RCRA Code: Not reported  
Meth Code: H132  
Quantity Tons: 22  
Waste Quantity: 22  
Quantity Unit: T  
Additional Code 1: Not reported  
Additional Code 2: Not reported  
Additional Code 3: Not reported  
Additional Code 4: Not reported  
Additional Code 5: Not reported

Year: 2013  
Shipment Date: 20130605  
Creation Date: 8/11/2013 22:15:06  
Receipt Date: 20130616  
Manifest ID: 005774448FLE

Map ID  
Direction  
Distance  
Elevation

MAP FINDINGS

Site

Database(s)

EDR ID Number  
EPA ID Number

**HAROLD HOHBACH (Continued)**

**S117291270**

Gen EPA ID: CAC002729053  
Trans EPA ID: CAR000215152  
Trans Name: LEEG & COMPANY INC  
Trans 2 EPA ID: NED001792910  
Trans 2 Name: UNION PACIFIC LINES CO  
TSDF EPA ID: UTC093012201  
Trans Name: ECDC ENVIRONMENTAL  
TSDF Alt EPA ID: Not reported  
TSDF Alt Name: Not reported  
Waste Code: 611  
RCRA Code: Not reported  
Meth Code: H132  
Quantity Tons: 22  
Waste Quantity: 22  
Quantity Unit: T  
Additional Code 1: Not reported  
Additional Code 2: Not reported  
Additional Code 3: Not reported  
Additional Code 4: Not reported  
Additional Code 5: Not reported

Year: 2013  
Shipment Date: 20130609  
Creation Date: 8/11/2013 22:15:06  
Receipt Date: 20130616  
Manifest ID: 005774449FLE  
Gen EPA ID: CAC002729053  
Trans EPA ID: CAR000171769  
Trans Name: MCD TRUCKING  
Trans 2 EPA ID: NED001792910  
Trans 2 Name: UNION PACIFIC LINES CO  
TSDF EPA ID: UTC093012201  
Trans Name: ECDC ENVIRONMENTAL  
TSDF Alt EPA ID: Not reported  
TSDF Alt Name: Not reported  
Waste Code: 611  
RCRA Code: Not reported  
Meth Code: H132  
Quantity Tons: 22  
Waste Quantity: 22  
Quantity Unit: T  
Additional Code 1: Not reported  
Additional Code 2: Not reported  
Additional Code 3: Not reported  
Additional Code 4: Not reported  
Additional Code 5: Not reported

Year: 2013  
Shipment Date: 20130605  
Creation Date: 8/11/2013 22:15:06  
Receipt Date: 20130616  
Manifest ID: 005774450FLE  
Gen EPA ID: CAC002729053  
Trans EPA ID: CAR000215152  
Trans Name: LEE G & COMPANY INC  
Trans 2 EPA ID: NED001792910  
Trans 2 Name: UNION PACIFIC LINES CO

Map ID  
Direction  
Distance  
Elevation

MAP FINDINGS

Site

Database(s)

EDR ID Number  
EPA ID Number

**HAROLD HOHBACH (Continued)**

**S117291270**

TSDF EPA ID: UTC093012201  
Trans Name: ECDC ENVIRONMENTAL  
TSDF Alt EPA ID: Not reported  
TSDF Alt Name: Not reported  
Waste Code: 611  
RCRA Code: Not reported  
Meth Code: H132  
Quantity Tons: 22  
Waste Quantity: 22  
Quantity Unit: T  
Additional Code 1: Not reported  
Additional Code 2: Not reported  
Additional Code 3: Not reported  
Additional Code 4: Not reported  
Additional Code 5: Not reported

Year: 2013  
Shipment Date: 20130605  
Creation Date: 8/11/2013 22:15:06  
Receipt Date: 20130616  
Manifest ID: 005774451FLE  
Gen EPA ID: CAC002729053  
Trans EPA ID: CAR000216630  
Trans Name: MAG TRUCKING INC  
Trans 2 EPA ID: NED001792910  
Trans 2 Name: UNION PACIFIC LINES CO  
TSDF EPA ID: UTC093012201  
Trans Name: ECDC ENVIRONMENTAL  
TSDF Alt EPA ID: Not reported  
TSDF Alt Name: Not reported  
Waste Code: 611  
RCRA Code: Not reported  
Meth Code: H132  
Quantity Tons: 22  
Waste Quantity: 22  
Quantity Unit: T  
Additional Code 1: Not reported  
Additional Code 2: Not reported  
Additional Code 3: Not reported  
Additional Code 4: Not reported  
Additional Code 5: Not reported

Year: 2013  
Shipment Date: 20130605  
Creation Date: 8/11/2013 22:15:06  
Receipt Date: 20130616  
Manifest ID: 005774452FLE  
Gen EPA ID: CAC002729053  
Trans EPA ID: CAR000225409  
Trans Name: LCE TRANS INC  
Trans 2 EPA ID: NED001792910  
Trans 2 Name: UNION PACIFIC LINES CO  
TSDF EPA ID: UTC093012201  
Trans Name: ECDC ENVIRONMENTAL  
TSDF Alt EPA ID: Not reported  
TSDF Alt Name: Not reported  
Waste Code: 611



Map ID  
Direction  
Distance  
Elevation

MAP FINDINGS

Site

Database(s)

EDR ID Number  
EPA ID Number

**HAROLD HOHBACH (Continued)**

**S117291270**

RCRA Code:	Not reported
Meth Code:	H132
Quantity Tons:	22
Waste Quantity:	22
Quantity Unit:	T
Additional Code 1:	Not reported
Additional Code 2:	Not reported
Additional Code 3:	Not reported
Additional Code 4:	Not reported
Additional Code 5:	Not reported
Year:	2013
Shipment Date:	20130605
Creation Date:	8/11/2013 22:15:06
Receipt Date:	20130616
Manifest ID:	005774453FLE
Gen EPA ID:	CAC002729053
Trans EPA ID:	CAL000183322
Trans Name:	HARMON / GW
Trans 2 EPA ID:	NED001792910
Trans 2 Name:	UNION PACIFIC LINES CO
TSDf EPA ID:	UTC093012201
Trans Name:	ECDC ENVIRONMENTAL
TSDf Alt EPA ID:	Not reported
TSDf Alt Name:	Not reported
Waste Code:	611
RCRA Code:	Not reported
Meth Code:	H132
Quantity Tons:	22
Waste Quantity:	22
Quantity Unit:	T
Additional Code 1:	Not reported
Additional Code 2:	Not reported
Additional Code 3:	Not reported
Additional Code 4:	Not reported
Additional Code 5:	Not reported
Year:	2013
Shipment Date:	20130605
Creation Date:	8/11/2013 22:15:06
Receipt Date:	20130616
Manifest ID:	005774454FLE
Gen EPA ID:	CAC002729053
Trans EPA ID:	CAR000171769
Trans Name:	MCD TRUCKING
Trans 2 EPA ID:	NED001792910
Trans 2 Name:	UNION PACIFIC LINES CO
TSDf EPA ID:	UTC093012201
Trans Name:	ECDC ENVIRONMENTAL
TSDf Alt EPA ID:	Not reported
TSDf Alt Name:	Not reported
Waste Code:	611
RCRA Code:	Not reported
Meth Code:	H132
Quantity Tons:	22
Waste Quantity:	22
Quantity Unit:	T

Map ID  
Direction  
Distance  
Elevation

MAP FINDINGS

Site

Database(s)

EDR ID Number  
EPA ID Number

**HAROLD HOHBACH (Continued)**

**S117291270**

Additional Code 1:	Not reported
Additional Code 2:	Not reported
Additional Code 3:	Not reported
Additional Code 4:	Not reported
Additional Code 5:	Not reported
Year:	2013
Shipment Date:	20130605
Creation Date:	8/11/2013 22:15:06
Receipt Date:	20130616
Manifest ID:	005774455FLE
Gen EPA ID:	CAC002729053
Trans EPA ID:	CAL000183322
Trans Name:	Not reported
Trans 2 EPA ID:	NED001792910
Trans 2 Name:	UNION PACIFIC LINES CO
TSDf EPA ID:	UTC093012201
Trans Name:	ECDC ENVIRONMENTAL
TSDf Alt EPA ID:	Not reported
TSDf Alt Name:	Not reported
Waste Code:	611
RCRA Code:	Not reported
Meth Code:	H132
Quantity Tons:	22
Waste Quantity:	22
Quantity Unit:	T
Additional Code 1:	Not reported
Additional Code 2:	Not reported
Additional Code 3:	Not reported
Additional Code 4:	Not reported
Additional Code 5:	Not reported
Year:	2013
Shipment Date:	20130605
Creation Date:	8/11/2013 22:15:06
Receipt Date:	20130616
Manifest ID:	005774456FLE
Gen EPA ID:	CAC002729053
Trans EPA ID:	CAR000216630
Trans Name:	MAG TRUCKING INC
Trans 2 EPA ID:	NED001792910
Trans 2 Name:	UNION PACIFIC LINES CO
TSDf EPA ID:	UTC093012201
Trans Name:	ECDC ENVIRONMENTAL
TSDf Alt EPA ID:	Not reported
TSDf Alt Name:	Not reported
Waste Code:	611
RCRA Code:	Not reported
Meth Code:	H132
Quantity Tons:	22
Waste Quantity:	22
Quantity Unit:	T
Additional Code 1:	Not reported
Additional Code 2:	Not reported
Additional Code 3:	Not reported
Additional Code 4:	Not reported
Additional Code 5:	Not reported

Map ID  
Direction  
Distance  
Elevation

MAP FINDINGS

Site

Database(s)

EDR ID Number  
EPA ID Number

**HAROLD HOHBACH (Continued)**

**S117291270**

Year: 2013  
Shipment Date: 20130605  
Creation Date: 8/11/2013 22:15:06  
Receipt Date: 20130616  
Manifest ID: 005774457FLE  
Gen EPA ID: CAC002729053  
Trans EPA ID: CAR000225409  
Trans Name: LCE TRANS INC  
Trans 2 EPA ID: NED001792910  
Trans 2 Name: UNION PACIFIC LINES CO  
TSDF EPA ID: UTC093012201  
Trans Name: ECDC ENVIRONMENTAL  
TSDF Alt EPA ID: Not reported  
TSDF Alt Name: Not reported  
Waste Code: 611  
RCRA Code: Not reported  
Meth Code: H132  
Quantity Tons: 22  
Waste Quantity: 22  
Quantity Unit: T  
Additional Code 1: Not reported  
Additional Code 2: Not reported  
Additional Code 3: Not reported  
Additional Code 4: Not reported  
Additional Code 5: Not reported

Year: 2013  
Shipment Date: 20130605  
Creation Date: 8/11/2013 22:15:06  
Receipt Date: 20130616  
Manifest ID: 005774487FLE  
Gen EPA ID: CAC002729053  
Trans EPA ID: CAR000215152  
Trans Name: LEEG & COMPANY INC  
Trans 2 EPA ID: NED001792910  
Trans 2 Name: UNION PACIFIC LINES CO  
TSDF EPA ID: UTC093012201  
Trans Name: ECDC ENVIRONMENTAL  
TSDF Alt EPA ID: Not reported  
TSDF Alt Name: Not reported  
Waste Code: 611  
RCRA Code: Not reported  
Meth Code: H132  
Quantity Tons: 22  
Waste Quantity: 22  
Quantity Unit: T  
Additional Code 1: Not reported  
Additional Code 2: Not reported  
Additional Code 3: Not reported  
Additional Code 4: Not reported  
Additional Code 5: Not reported

Year: 2013  
Shipment Date: 20130605  
Creation Date: 8/11/2013 22:15:06  
Receipt Date: 20130616  
Manifest ID: 005774488FLE

Map ID  
Direction  
Distance  
Elevation

MAP FINDINGS

Site

Database(s)

EDR ID Number  
EPA ID Number

**HAROLD HOHBACH (Continued)**

**S117291270**

Gen EPA ID: CAC002729053  
Trans EPA ID: CAL000183322  
Trans Name: HARWION /GW  
Trans 2 EPA ID: NED001792910  
Trans 2 Name: UNION PACIFIC LINES CO  
TSDF EPA ID: UTC093012201  
Trans Name: ECDC ENVIRONMENTAL  
TSDF Alt EPA ID: Not reported  
TSDF Alt Name: Not reported  
Waste Code: 611  
RCRA Code: Not reported  
Meth Code: H132  
Quantity Tons: 22  
Waste Quantity: 22  
Quantity Unit: T  
Additional Code 1: Not reported  
Additional Code 2: Not reported  
Additional Code 3: Not reported  
Additional Code 4: Not reported  
Additional Code 5: Not reported

Year: 2013  
Shipment Date: 20130605  
Creation Date: 8/11/2013 22:15:06  
Receipt Date: 20130616  
Manifest ID: 005774489FLE  
Gen EPA ID: CAC002729053  
Trans EPA ID: Not reported  
Trans Name: MILLAN TRUCKING  
Trans 2 EPA ID: NED001792910  
Trans 2 Name: UNION PACIFIC LINES CO  
TSDF EPA ID: UTC093012201  
Trans Name: ECDC ENVIRONMENTAL  
TSDF Alt EPA ID: Not reported  
TSDF Alt Name: Not reported  
Waste Code: 611  
RCRA Code: Not reported  
Meth Code: H132  
Quantity Tons: 22  
Waste Quantity: 22  
Quantity Unit: T  
Additional Code 1: Not reported  
Additional Code 2: Not reported  
Additional Code 3: Not reported  
Additional Code 4: Not reported  
Additional Code 5: Not reported

Year: 2013  
Shipment Date: 20130605  
Creation Date: 8/11/2013 22:15:06  
Receipt Date: 20130616  
Manifest ID: 005774490FLE  
Gen EPA ID: CAC002729053  
Trans EPA ID: CAR000215152  
Trans Name: LEE G & COMPANY INC  
Trans 2 EPA ID: NED001792910  
Trans 2 Name: UNION PACIFIC LINES CO

Map ID  
Direction  
Distance  
Elevation

MAP FINDINGS

Site

Database(s)

EDR ID Number  
EPA ID Number

**HAROLD HOHBACH (Continued)**

**S117291270**

TSDF EPA ID:	UTC093012201
Trans Name:	ECDC ENVIRONMENTAL
TSDF Alt EPA ID:	Not reported
TSDF Alt Name:	Not reported
Waste Code:	611
RCRA Code:	Not reported
Meth Code:	H132
Quantity Tons:	22
Waste Quantity:	22
Quantity Unit:	T
Additional Code 1:	Not reported
Additional Code 2:	Not reported
Additional Code 3:	Not reported
Additional Code 4:	Not reported
Additional Code 5:	Not reported
Year:	2013
Shipment Date:	20130605
Creation Date:	8/11/2013 22:15:06
Receipt Date:	20130616
Manifest ID:	005774491FLE
Gen EPA ID:	CAC002729053
Trans EPA ID:	CAR000171769
Trans Name:	MCD TRUCKING
Trans 2 EPA ID:	NED001792910
Trans 2 Name:	UNION PACIFIC LINES CO
TSDF EPA ID:	UTC093012201
Trans Name:	ECDC ENVIRONMENTAL
TSDF Alt EPA ID:	Not reported
TSDF Alt Name:	Not reported
Waste Code:	611
RCRA Code:	Not reported
Meth Code:	H132
Quantity Tons:	22
Waste Quantity:	22
Quantity Unit:	T
Additional Code 1:	Not reported
Additional Code 2:	Not reported
Additional Code 3:	Not reported
Additional Code 4:	Not reported
Additional Code 5:	Not reported
Year:	2013
Shipment Date:	20130605
Creation Date:	8/11/2013 22:15:06
Receipt Date:	20130616
Manifest ID:	005774492FLE
Gen EPA ID:	CAC002729053
Trans EPA ID:	CAR000171769
Trans Name:	MCD TRUCKING
Trans 2 EPA ID:	NED001792910
Trans 2 Name:	UNION PACIFIC LINES CO
TSDF EPA ID:	UTC093012201
Trans Name:	ECDC ENVIRONMENTAL
TSDF Alt EPA ID:	Not reported
TSDF Alt Name:	Not reported
Waste Code:	611

Map ID  
Direction  
Distance  
Elevation

MAP FINDINGS

Site

Database(s)

EDR ID Number  
EPA ID Number

**HAROLD HOHBACH (Continued)**

**S117291270**

RCRA Code:	Not reported
Meth Code:	H132
Quantity Tons:	22
Waste Quantity:	22
Quantity Unit:	T
Additional Code 1:	Not reported
Additional Code 2:	Not reported
Additional Code 3:	Not reported
Additional Code 4:	Not reported
Additional Code 5:	Not reported
Year:	2013
Shipment Date:	20130605
Creation Date:	8/11/2013 22:15:06
Receipt Date:	20130616
Manifest ID:	005774493FLE
Gen EPA ID:	CAC002729053
Trans EPA ID:	CAR000210872
Trans Name:	MELS TRUCKING
Trans 2 EPA ID:	NED001792910
Trans 2 Name:	UNION PACIFIC LINES CO
TSDF EPA ID:	UTC093012201
Trans Name:	ECDC ENVIRONMENTAL
TSDF Alt EPA ID:	Not reported
TSDF Alt Name:	Not reported
Waste Code:	611
RCRA Code:	Not reported
Meth Code:	H132
Quantity Tons:	22
Waste Quantity:	22
Quantity Unit:	T
Additional Code 1:	Not reported
Additional Code 2:	Not reported
Additional Code 3:	Not reported
Additional Code 4:	Not reported
Additional Code 5:	Not reported
Year:	2013
Shipment Date:	20130605
Creation Date:	8/11/2013 22:15:06
Receipt Date:	20130616
Manifest ID:	005774494FLE
Gen EPA ID:	CAC002729053
Trans EPA ID:	CAR000232881
Trans Name:	ISAAL'S TRUCKING
Trans 2 EPA ID:	NED001792910
Trans 2 Name:	UNION PACIFIC LINES CO
TSDF EPA ID:	UTC093012201
Trans Name:	ECDC ENVIRONMENTAL
TSDF Alt EPA ID:	Not reported
TSDF Alt Name:	Not reported
Waste Code:	611
RCRA Code:	Not reported
Meth Code:	H132
Quantity Tons:	22
Waste Quantity:	22
Quantity Unit:	T

Map ID  
Direction  
Distance  
Elevation

MAP FINDINGS

Site

Database(s)

EDR ID Number  
EPA ID Number

**HAROLD HOHBACH (Continued)**

**S117291270**

Additional Code 1:	Not reported
Additional Code 2:	Not reported
Additional Code 3:	Not reported
Additional Code 4:	Not reported
Additional Code 5:	Not reported
Year:	2013
Shipment Date:	20130605
Creation Date:	8/11/2013 22:15:06
Receipt Date:	20130616
Manifest ID:	005774495FLE
Gen EPA ID:	CAC002729053
Trans EPA ID:	CAR000215152
Trans Name:	LEE G & COMPANY INC
Trans 2 EPA ID:	NED001792910
Trans 2 Name:	UNION PACIFIC LINES CO
TSDf EPA ID:	UTC093012201
Trans Name:	ECDC ENVIRONMENTAL
TSDf Alt EPA ID:	Not reported
TSDf Alt Name:	Not reported
Waste Code:	611
RCRA Code:	Not reported
Meth Code:	H132
Quantity Tons:	22
Waste Quantity:	22
Quantity Unit:	T
Additional Code 1:	Not reported
Additional Code 2:	Not reported
Additional Code 3:	Not reported
Additional Code 4:	Not reported
Additional Code 5:	Not reported
Year:	2013
Shipment Date:	20130605
Creation Date:	8/11/2013 22:15:06
Receipt Date:	20130616
Manifest ID:	005774496FLE
Gen EPA ID:	CAC002729053
Trans EPA ID:	CAR000225250
Trans Name:	DONESDE TRANSPORTATION
Trans 2 EPA ID:	NED001792910
Trans 2 Name:	UNION PACIFIC LINES CO
TSDf EPA ID:	UTC093012201
Trans Name:	ECDC ENVIRONMENTAL
TSDf Alt EPA ID:	Not reported
TSDf Alt Name:	Not reported
Waste Code:	611
RCRA Code:	Not reported
Meth Code:	H132
Quantity Tons:	22
Waste Quantity:	22
Quantity Unit:	T
Additional Code 1:	Not reported
Additional Code 2:	Not reported
Additional Code 3:	Not reported
Additional Code 4:	Not reported
Additional Code 5:	Not reported

Map ID  
Direction  
Distance  
Elevation

MAP FINDINGS

Site

Database(s)

EDR ID Number  
EPA ID Number

**HAROLD HOHBACH (Continued)**

**S117291270**

Year: 2013  
Shipment Date: 20130605  
Creation Date: 8/11/2013 22:15:06  
Receipt Date: 20130616  
Manifest ID: 005774506FLE  
Gen EPA ID: CAC002729053  
Trans EPA ID: Not reported  
Trans Name: MILLAN TRUCKING  
Trans 2 EPA ID: NED001792910  
Trans 2 Name: UNION PACIFIC LINES CO  
TSDF EPA ID: UTC093012201  
Trans Name: ECDC ENVIRONMENTAL  
TSDF Alt EPA ID: Not reported  
TSDF Alt Name: Not reported  
Waste Code: 611  
RCRA Code: Not reported  
Meth Code: H132  
Quantity Tons: 22  
Waste Quantity: 22  
Quantity Unit: T  
Additional Code 1: Not reported  
Additional Code 2: Not reported  
Additional Code 3: Not reported  
Additional Code 4: Not reported  
Additional Code 5: Not reported

Year: 2013  
Shipment Date: 20130605  
Creation Date: 8/11/2013 22:15:06  
Receipt Date: 20130616  
Manifest ID: 005774507FLE  
Gen EPA ID: CAC002729053  
Trans EPA ID: CAR000215152  
Trans Name: LEE G & COMPANY INC  
Trans 2 EPA ID: NED001792910  
Trans 2 Name: UNION PACIFIC LINES CO  
TSDF EPA ID: UTC093012201  
Trans Name: ECDC ENVIRONMENTAL  
TSDF Alt EPA ID: Not reported  
TSDF Alt Name: Not reported  
Waste Code: 611  
RCRA Code: Not reported  
Meth Code: H132  
Quantity Tons: 22  
Waste Quantity: 22  
Quantity Unit: T  
Additional Code 1: Not reported  
Additional Code 2: Not reported  
Additional Code 3: Not reported  
Additional Code 4: Not reported  
Additional Code 5: Not reported

Year: 2013  
Shipment Date: 20130605  
Creation Date: 8/11/2013 22:15:06  
Receipt Date: 20130616  
Manifest ID: 005774508FLE



Map ID  
Direction  
Distance  
Elevation

MAP FINDINGS

Site

Database(s)

EDR ID Number  
EPA ID Number

**HAROLD HOHBACH (Continued)**

**S117291270**

Gen EPA ID: CAC002729053  
Trans EPA ID: CAR000171769  
Trans Name: MCD TRUCKING  
Trans 2 EPA ID: NED001792910  
Trans 2 Name: UNION PACIFIC LINES CO  
TSDF EPA ID: UTC093012201  
Trans Name: ECDC ENVIRONMENTAL  
TSDF Alt EPA ID: Not reported  
TSDF Alt Name: Not reported  
Waste Code: 611  
RCRA Code: Not reported  
Meth Code: H132  
Quantity Tons: 22  
Waste Quantity: 22  
Quantity Unit: T  
Additional Code 1: Not reported  
Additional Code 2: Not reported  
Additional Code 3: Not reported  
Additional Code 4: Not reported  
Additional Code 5: Not reported

Year: 2013  
Shipment Date: 20130605  
Creation Date: 8/11/2013 22:15:06  
Receipt Date: 20130616  
Manifest ID: 005774509FLE  
Gen EPA ID: CAC002729053  
Trans EPA ID: CAR000216630  
Trans Name: MAG  
Trans 2 EPA ID: NED001792910  
Trans 2 Name: UNION PACIFIC LINES CO  
TSDF EPA ID: UTC093012201  
Trans Name: ECDC ENVIRONMENTAL  
TSDF Alt EPA ID: Not reported  
TSDF Alt Name: Not reported  
Waste Code: 611  
RCRA Code: Not reported  
Meth Code: H132  
Quantity Tons: 22  
Waste Quantity: 22  
Quantity Unit: T  
Additional Code 1: Not reported  
Additional Code 2: Not reported  
Additional Code 3: Not reported  
Additional Code 4: Not reported  
Additional Code 5: Not reported

Year: 2013  
Shipment Date: 20130605  
Creation Date: 8/11/2013 22:15:06  
Receipt Date: 20130616  
Manifest ID: 005774510FLE  
Gen EPA ID: CAC002729053  
Trans EPA ID: CAR000225409  
Trans Name: LCE TRANS INC  
Trans 2 EPA ID: NED001792910  
Trans 2 Name: UNION PACIFIC LINES CO

Map ID  
Direction  
Distance  
Elevation

MAP FINDINGS

Site

Database(s)

EDR ID Number  
EPA ID Number

**HAROLD HOHBACH (Continued)**

**S117291270**

TSDF EPA ID: UTC093012201  
Trans Name: ECDC ENVIRONMENTAL  
TSDF Alt EPA ID: Not reported  
TSDF Alt Name: Not reported  
Waste Code: 611  
RCRA Code: Not reported  
Meth Code: H132  
Quantity Tons: 22  
Waste Quantity: 22  
Quantity Unit: T  
Additional Code 1: Not reported  
Additional Code 2: Not reported  
Additional Code 3: Not reported  
Additional Code 4: Not reported  
Additional Code 5: Not reported

Year: 2013  
Shipment Date: 20130605  
Creation Date: 8/11/2013 22:15:06  
Receipt Date: 20130616  
Manifest ID: 005774511FLE  
Gen EPA ID: CAC002729053  
Trans EPA ID: CAR000215152  
Trans Name: LEEG & COMPANY INC  
Trans 2 EPA ID: NED001792910  
Trans 2 Name: UNION PACIFIC LINES CO  
TSDF EPA ID: UTC093012201  
Trans Name: ECDC ENVIRONMENTAL  
TSDF Alt EPA ID: Not reported  
TSDF Alt Name: Not reported  
Waste Code: 611  
RCRA Code: Not reported  
Meth Code: H132  
Quantity Tons: 22  
Waste Quantity: 22  
Quantity Unit: T  
Additional Code 1: Not reported  
Additional Code 2: Not reported  
Additional Code 3: Not reported  
Additional Code 4: Not reported  
Additional Code 5: Not reported

Year: 2013  
Shipment Date: 20130605  
Creation Date: 8/11/2013 22:15:06  
Receipt Date: 20130616  
Manifest ID: 005774512FLE  
Gen EPA ID: CAC002729053  
Trans EPA ID: CAR000171769  
Trans Name: MCD TRUCKING  
Trans 2 EPA ID: NED001792910  
Trans 2 Name: UNION PACIFIC LINES CO  
TSDF EPA ID: UTC093012201  
Trans Name: ECDC ENVIRONMENTAL  
TSDF Alt EPA ID: Not reported  
TSDF Alt Name: Not reported  
Waste Code: 611

Map ID  
Direction  
Distance  
Elevation

MAP FINDINGS

Site

Database(s)

EDR ID Number  
EPA ID Number

**HAROLD HOHBACH (Continued)**

**S117291270**

RCRA Code:	Not reported
Meth Code:	H132
Quantity Tons:	22
Waste Quantity:	22
Quantity Unit:	T
Additional Code 1:	Not reported
Additional Code 2:	Not reported
Additional Code 3:	Not reported
Additional Code 4:	Not reported
Additional Code 5:	Not reported
Year:	2013
Shipment Date:	20130605
Creation Date:	8/11/2013 22:15:06
Receipt Date:	20130616
Manifest ID:	005774513FLE
Gen EPA ID:	CAC002729053
Trans EPA ID:	CAR000215152
Trans Name:	LEEG & COMPANY INC
Trans 2 EPA ID:	NED001792910
Trans 2 Name:	UNION PACIFIC LINES CO
TSDF EPA ID:	UTC093012201
Trans Name:	ECDC ENVIRONMENTAL
TSDF Alt EPA ID:	Not reported
TSDF Alt Name:	Not reported
Waste Code:	611
RCRA Code:	Not reported
Meth Code:	H132
Quantity Tons:	22
Waste Quantity:	22
Quantity Unit:	T
Additional Code 1:	Not reported
Additional Code 2:	Not reported
Additional Code 3:	Not reported
Additional Code 4:	Not reported
Additional Code 5:	Not reported
Year:	2013
Shipment Date:	20130605
Creation Date:	8/11/2013 22:15:06
Receipt Date:	20130616
Manifest ID:	005774514FLE
Gen EPA ID:	CAC002729053
Trans EPA ID:	CAR000216630
Trans Name:	MAG TRUCKING INC
Trans 2 EPA ID:	NED001792910
Trans 2 Name:	UNION PACIFIC LINES CO
TSDF EPA ID:	UTC093012201
Trans Name:	ECDC ENVIRONMENTAL
TSDF Alt EPA ID:	Not reported
TSDF Alt Name:	Not reported
Waste Code:	611
RCRA Code:	Not reported
Meth Code:	H132
Quantity Tons:	22
Waste Quantity:	22
Quantity Unit:	T

Map ID  
Direction  
Distance  
Elevation

MAP FINDINGS

Site

Database(s)

EDR ID Number  
EPA ID Number

**HAROLD HOHBACH (Continued)**

**S117291270**

Additional Code 1: Not reported  
Additional Code 2: Not reported  
Additional Code 3: Not reported  
Additional Code 4: Not reported  
Additional Code 5: Not reported

Year: 2013  
Shipment Date: 20130605  
Creation Date: 8/11/2013 22:15:06  
Receipt Date: 20130616  
Manifest ID: 005774515FLE  
Gen EPA ID: CAC002729053  
Trans EPA ID: CAR000126805  
Trans Name: BIG M TRG  
Trans 2 EPA ID: NED001792910  
Trans 2 Name: UNION PACIFIC LINES CO  
TSDf EPA ID: UTC093012201  
Trans Name: ECDC ENVIRONMENTAL  
TSDf Alt EPA ID: Not reported  
TSDf Alt Name: Not reported  
Waste Code: 611  
RCRA Code: Not reported  
Meth Code: H132  
Quantity Tons: 22  
Waste Quantity: 22  
Quantity Unit: T  
Additional Code 1: Not reported  
Additional Code 2: Not reported  
Additional Code 3: Not reported  
Additional Code 4: Not reported  
Additional Code 5: Not reported

Year: 2013  
Shipment Date: 20130531  
Creation Date: 7/28/2013 22:15:09  
Receipt Date: 20130608  
Manifest ID: 005774516FLE  
Gen EPA ID: CAC002729053  
Trans EPA ID: CAR000223409  
Trans Name: LCE TRANS INC  
Trans 2 EPA ID: NED001792910  
Trans 2 Name: UNION PACIFIC LINES CO  
TSDf EPA ID: UTC093012201  
Trans Name: ECDC ENVIRONMENTAL  
TSDf Alt EPA ID: Not reported  
TSDf Alt Name: Not reported  
Waste Code: 611  
RCRA Code: Not reported  
Meth Code: H132  
Quantity Tons: 22  
Waste Quantity: 22  
Quantity Unit: T  
Additional Code 1: Not reported  
Additional Code 2: Not reported  
Additional Code 3: Not reported  
Additional Code 4: Not reported  
Additional Code 5: Not reported

Map ID  
Direction  
Distance  
Elevation

MAP FINDINGS

Site

Database(s)

EDR ID Number  
EPA ID Number

**HAROLD HOHBACH (Continued)**

**S117291270**

Year: 2013  
Shipment Date: 20130531  
Creation Date: 9/9/2013 22:15:10  
Receipt Date: 20130619  
Manifest ID: 005774517FLE  
Gen EPA ID: CAC002729053  
Trans EPA ID: CAR000225250  
Trans Name: DONESSEDE TRANSPORTATION  
Trans 2 EPA ID: NED001792910  
Trans 2 Name: UNION PACIFIC LINES CO  
TSDf EPA ID: UTC093012201  
Trans Name: ECDC ENVIRONMENTAL  
TSDf Alt EPA ID: Not reported  
TSDf Alt Name: Not reported  
Waste Code: 611  
RCRA Code: Not reported  
Meth Code: H132  
Quantity Tons: 22  
Waste Quantity: 22  
Quantity Unit: T  
Additional Code 1: Not reported  
Additional Code 2: Not reported  
Additional Code 3: Not reported  
Additional Code 4: Not reported  
Additional Code 5: Not reported

Year: 2013  
Shipment Date: 20130531  
Creation Date: 9/9/2013 22:15:10  
Receipt Date: 20130619  
Manifest ID: 005774518FLE  
Gen EPA ID: CAC002729053  
Trans EPA ID: CAR000184788  
Trans Name: 18 TKG  
Trans 2 EPA ID: NED001792910  
Trans 2 Name: UNION PACIFIC LINES CO  
TSDf EPA ID: UTC093012201  
Trans Name: ECDC ENVIRONMENTAL  
TSDf Alt EPA ID: Not reported  
TSDf Alt Name: Not reported  
Waste Code: 611  
RCRA Code: Not reported  
Meth Code: H132  
Quantity Tons: 22  
Waste Quantity: 22  
Quantity Unit: T  
Additional Code 1: Not reported  
Additional Code 2: Not reported  
Additional Code 3: Not reported  
Additional Code 4: Not reported  
Additional Code 5: Not reported

Year: 2013  
Shipment Date: 20130531  
Creation Date: 7/28/2013 22:15:09  
Receipt Date: 20130608  
Manifest ID: 005774519FLE

Map ID  
Direction  
Distance  
Elevation

MAP FINDINGS

Site

Database(s)

EDR ID Number  
EPA ID Number

**HAROLD HOHBACH (Continued)**

**S117291270**

Gen EPA ID: CAC002729053  
Trans EPA ID: CAR000216630  
Trans Name: MAG TRUCKING INC  
Trans 2 EPA ID: NED001792910  
Trans 2 Name: UNION PACIFIC LINES CO  
TSDF EPA ID: UTC093012201  
Trans Name: ECDC ENVIRONMENTAL  
TSDF Alt EPA ID: Not reported  
TSDF Alt Name: Not reported  
Waste Code: 611  
RCRA Code: Not reported  
Meth Code: H132  
Quantity Tons: 22  
Waste Quantity: 22  
Quantity Unit: T  
Additional Code 1: Not reported  
Additional Code 2: Not reported  
Additional Code 3: Not reported  
Additional Code 4: Not reported  
Additional Code 5: Not reported

Year: 2013  
Shipment Date: 20130531  
Creation Date: 7/28/2013 22:15:09  
Receipt Date: 20130608  
Manifest ID: 005774520FLE  
Gen EPA ID: CAC002729053  
Trans EPA ID: CAR000175828  
Trans Name: SANCHEZ TRANSPORT INC  
Trans 2 EPA ID: NED001792910  
Trans 2 Name: UNION PACIFIC LINES CO  
TSDF EPA ID: UTC093012201  
Trans Name: ECDC ENVIRONMENTAL  
TSDF Alt EPA ID: Not reported  
TSDF Alt Name: Not reported  
Waste Code: 611  
RCRA Code: Not reported  
Meth Code: H132  
Quantity Tons: 22  
Waste Quantity: 22  
Quantity Unit: T  
Additional Code 1: Not reported  
Additional Code 2: Not reported  
Additional Code 3: Not reported  
Additional Code 4: Not reported  
Additional Code 5: Not reported

Year: 2013  
Shipment Date: 20130531  
Creation Date: 7/28/2013 22:15:09  
Receipt Date: 20130608  
Manifest ID: 005774521FLE  
Gen EPA ID: CAC002729053  
Trans EPA ID: CAR000215152  
Trans Name: LEE G & COMPANY INC  
Trans 2 EPA ID: NED001792910  
Trans 2 Name: UNION PACIFIC LINES CO

Map ID  
Direction  
Distance  
Elevation

MAP FINDINGS

Site

Database(s)

EDR ID Number  
EPA ID Number

**HAROLD HOHBACH (Continued)**

**S117291270**

TSDF EPA ID: UTC093012201  
Trans Name: ECDC ENVIRONMENTAL  
TSDF Alt EPA ID: Not reported  
TSDF Alt Name: Not reported  
Waste Code: 611  
RCRA Code: Not reported  
Meth Code: H132  
Quantity Tons: 22  
Waste Quantity: 22  
Quantity Unit: T  
Additional Code 1: Not reported  
Additional Code 2: Not reported  
Additional Code 3: Not reported  
Additional Code 4: Not reported  
Additional Code 5: Not reported

Year: 2013  
Shipment Date: 20130531  
Creation Date: 7/28/2013 22:15:09  
Receipt Date: 20130608  
Manifest ID: 005774522FLE  
Gen EPA ID: CAC002729053  
Trans EPA ID: CAR000126805  
Trans Name: BIG M TRG  
Trans 2 EPA ID: NED001792910  
Trans 2 Name: UNION PACIFIC LINES CO  
TSDF EPA ID: UTC093012201  
Trans Name: ECDC ENVIRONMENTAL  
TSDF Alt EPA ID: Not reported  
TSDF Alt Name: Not reported  
Waste Code: 611  
RCRA Code: Not reported  
Meth Code: H132  
Quantity Tons: 22  
Waste Quantity: 22  
Quantity Unit: T  
Additional Code 1: Not reported  
Additional Code 2: Not reported  
Additional Code 3: Not reported  
Additional Code 4: Not reported  
Additional Code 5: Not reported

Year: 2013  
Shipment Date: 20130531  
Creation Date: 7/28/2013 22:15:09  
Receipt Date: 20130608  
Manifest ID: 005774523FLE  
Gen EPA ID: CAC002729053  
Trans EPA ID: CAR000171769  
Trans Name: MCD TRUCKING  
Trans 2 EPA ID: NED001792910  
Trans 2 Name: UNION PACIFIC LINES CO  
TSDF EPA ID: UTC093012201  
Trans Name: ECDC ENVIRONMENTAL  
TSDF Alt EPA ID: Not reported  
TSDF Alt Name: Not reported  
Waste Code: 611

Map ID  
Direction  
Distance  
Elevation

MAP FINDINGS

Site

Database(s)

EDR ID Number  
EPA ID Number

**HAROLD HOHBACH (Continued)**

**S117291270**

RCRA Code:	Not reported
Meth Code:	H132
Quantity Tons:	22
Waste Quantity:	22
Quantity Unit:	T
Additional Code 1:	Not reported
Additional Code 2:	Not reported
Additional Code 3:	Not reported
Additional Code 4:	Not reported
Additional Code 5:	Not reported
Year:	2013
Shipment Date:	20130531
Creation Date:	7/28/2013 22:15:09
Receipt Date:	20130608
Manifest ID:	005774524FLE
Gen EPA ID:	CAC002729053
Trans EPA ID:	CAR000184788
Trans Name:	18 TRUCKING
Trans 2 EPA ID:	NED001792910
Trans 2 Name:	UNION PACIFIC LINES CO
TSDf EPA ID:	UTC093012201
Trans Name:	ECDC ENVIRONMENTAL
TSDf Alt EPA ID:	Not reported
TSDf Alt Name:	Not reported
Waste Code:	611
RCRA Code:	Not reported
Meth Code:	H132
Quantity Tons:	22
Waste Quantity:	22
Quantity Unit:	T
Additional Code 1:	Not reported
Additional Code 2:	Not reported
Additional Code 3:	Not reported
Additional Code 4:	Not reported
Additional Code 5:	Not reported
Year:	2013
Shipment Date:	20130531
Creation Date:	8/11/2013 22:15:06
Receipt Date:	20130616
Manifest ID:	005774525FLE
Gen EPA ID:	CAC002729053
Trans EPA ID:	CAR000215152
Trans Name:	LEE G & COMPANY INC
Trans 2 EPA ID:	NED001792910
Trans 2 Name:	UNION PACIFIC LINES CO
TSDf EPA ID:	UTC093012201
Trans Name:	ECDC ENVIRONMENTAL
TSDf Alt EPA ID:	Not reported
TSDf Alt Name:	Not reported
Waste Code:	611
RCRA Code:	Not reported
Meth Code:	H132
Quantity Tons:	22
Waste Quantity:	22
Quantity Unit:	T



Map ID  
Direction  
Distance  
Elevation

MAP FINDINGS

Site

Database(s)

EDR ID Number  
EPA ID Number

**HAROLD HOHBACH (Continued)**

**S117291270**

Additional Code 1: Not reported  
Additional Code 2: Not reported  
Additional Code 3: Not reported  
Additional Code 4: Not reported  
Additional Code 5: Not reported

Year: 2013  
Shipment Date: 20130531  
Creation Date: 7/27/2013 22:15:06  
Receipt Date: 20130608  
Manifest ID: 005774526FLE  
Gen EPA ID: CAC002729053  
Trans EPA ID: CAR000171769  
Trans Name: MCD TRUCKING  
Trans 2 EPA ID: NED001792910  
Trans 2 Name: UNION PACIFIC LINES CO  
TSDf EPA ID: UTC093012201  
Trans Name: ECDC ENVIRONMENTAL  
TSDf Alt EPA ID: Not reported  
TSDf Alt Name: Not reported  
Waste Code: 611  
RCRA Code: Not reported  
Meth Code: H132  
Quantity Tons: 22  
Waste Quantity: 22  
Quantity Unit: T  
Additional Code 1: Not reported  
Additional Code 2: Not reported  
Additional Code 3: Not reported  
Additional Code 4: Not reported  
Additional Code 5: Not reported

Year: 2013  
Shipment Date: 20130531  
Creation Date: 7/27/2013 22:15:06  
Receipt Date: 20130608  
Manifest ID: 005774527FLE  
Gen EPA ID: CAC002729053  
Trans EPA ID: CAR000184788  
Trans Name: 18 TKG  
Trans 2 EPA ID: NED001792910  
Trans 2 Name: UNION PACIFIC LINES CO  
TSDf EPA ID: UTC093012201  
Trans Name: ECDC ENVIRONMENTAL  
TSDf Alt EPA ID: Not reported  
TSDf Alt Name: Not reported  
Waste Code: 611  
RCRA Code: Not reported  
Meth Code: H132  
Quantity Tons: 22  
Waste Quantity: 22  
Quantity Unit: T  
Additional Code 1: Not reported  
Additional Code 2: Not reported  
Additional Code 3: Not reported  
Additional Code 4: Not reported  
Additional Code 5: Not reported

Map ID  
Direction  
Distance  
Elevation

MAP FINDINGS

Site

Database(s)

EDR ID Number  
EPA ID Number

**HAROLD HOHBACH (Continued)**

**S117291270**

Year: 2013  
Shipment Date: 20130531  
Creation Date: 7/27/2013 22:15:06  
Receipt Date: 20130608  
Manifest ID: 005774528FLE  
Gen EPA ID: CAC002729053  
Trans EPA ID: CAR000216630  
Trans Name: MAG TRUCKING INC  
Trans 2 EPA ID: NED001792910  
Trans 2 Name: UNION PACIFIC LINES CO  
TSDF EPA ID: UTC093012201  
Trans Name: ECDC ENVIRONMENTAL  
TSDF Alt EPA ID: Not reported  
TSDF Alt Name: Not reported  
Waste Code: 611  
RCRA Code: Not reported  
Meth Code: H132  
Quantity Tons: 22  
Waste Quantity: 22  
Quantity Unit: T  
Additional Code 1: Not reported  
Additional Code 2: Not reported  
Additional Code 3: Not reported  
Additional Code 4: Not reported  
Additional Code 5: Not reported

Year: 2013  
Shipment Date: 20130531  
Creation Date: 7/27/2013 22:15:06  
Receipt Date: 20130608  
Manifest ID: 005774529FLE  
Gen EPA ID: CAC002729053  
Trans EPA ID: CAR000126805  
Trans Name: BIG M TRG  
Trans 2 EPA ID: NED001792910  
Trans 2 Name: UNION PACIFIC LINES CO  
TSDF EPA ID: UTC093012201  
Trans Name: ECDC ENVIRONMENTAL  
TSDF Alt EPA ID: Not reported  
TSDF Alt Name: Not reported  
Waste Code: 611  
RCRA Code: Not reported  
Meth Code: H132  
Quantity Tons: 22  
Waste Quantity: 22  
Quantity Unit: T  
Additional Code 1: Not reported  
Additional Code 2: Not reported  
Additional Code 3: Not reported  
Additional Code 4: Not reported  
Additional Code 5: Not reported

Year: 2013  
Shipment Date: 20130531  
Creation Date: 7/27/2013 22:15:06  
Receipt Date: 20130608  
Manifest ID: 005774530FLE

Map ID  
Direction  
Distance  
Elevation

MAP FINDINGS

Site

Database(s)

EDR ID Number  
EPA ID Number

**HAROLD HOHBACH (Continued)**

**S117291270**

Gen EPA ID: CAC002729053  
Trans EPA ID: CAR000175828  
Trans Name: SANCHEZ TRANSPORT INC  
Trans 2 EPA ID: NED001792910  
Trans 2 Name: UNION PACIFIC LINES CO  
TSDF EPA ID: UTC093012201  
Trans Name: ECDC ENVIRONMENTAL  
TSDF Alt EPA ID: Not reported  
TSDF Alt Name: Not reported  
Waste Code: 611  
RCRA Code: Not reported  
Meth Code: H132  
Quantity Tons: 22  
Waste Quantity: 22  
Quantity Unit: T  
Additional Code 1: Not reported  
Additional Code 2: Not reported  
Additional Code 3: Not reported  
Additional Code 4: Not reported  
Additional Code 5: Not reported

Year: 2013  
Shipment Date: 20130531  
Creation Date: 7/27/2013 22:15:06  
Receipt Date: 20130608  
Manifest ID: 005774531FLE  
Gen EPA ID: CAC002729053  
Trans EPA ID: CAR000184788  
Trans Name: 18 TRUCKING  
Trans 2 EPA ID: NED001792910  
Trans 2 Name: UNION PACIFIC LINES CO  
TSDF EPA ID: UTC093012201  
Trans Name: ECDC ENVIRONMENTAL  
TSDF Alt EPA ID: Not reported  
TSDF Alt Name: Not reported  
Waste Code: 611  
RCRA Code: Not reported  
Meth Code: H132  
Quantity Tons: 22  
Waste Quantity: 22  
Quantity Unit: T  
Additional Code 1: Not reported  
Additional Code 2: Not reported  
Additional Code 3: Not reported  
Additional Code 4: Not reported  
Additional Code 5: Not reported

Year: 2013  
Shipment Date: 20130531  
Creation Date: 7/27/2013 22:15:06  
Receipt Date: 20130608  
Manifest ID: 005774532FLE  
Gen EPA ID: CAC002729053  
Trans EPA ID: CAR000184788  
Trans Name: 18 TRUCKING  
Trans 2 EPA ID: NED001792910  
Trans 2 Name: UNION PACIFIC LINES CO

Map ID  
Direction  
Distance  
Elevation

MAP FINDINGS

Site

Database(s)

EDR ID Number  
EPA ID Number

**HAROLD HOHBACH (Continued)**

**S117291270**

TSDF EPA ID: UTC093012201  
Trans Name: ECDC ENVIRONMENTAL  
TSDF Alt EPA ID: Not reported  
TSDF Alt Name: Not reported  
Waste Code: 611  
RCRA Code: Not reported  
Meth Code: H132  
Quantity Tons: 22  
Waste Quantity: 22  
Quantity Unit: T  
Additional Code 1: Not reported  
Additional Code 2: Not reported  
Additional Code 3: Not reported  
Additional Code 4: Not reported  
Additional Code 5: Not reported

Year: 2013  
Shipment Date: 20130531  
Creation Date: 7/27/2013 22:15:06  
Receipt Date: 20130608  
Manifest ID: 005774533FLE  
Gen EPA ID: CAC002729053  
Trans EPA ID: CAR000216630  
Trans Name: MAG  
Trans 2 EPA ID: NED001792910  
Trans 2 Name: UNION PACIFIC LINES CO  
TSDF EPA ID: UTC093012201  
Trans Name: ECDC ENVIRONMENTAL  
TSDF Alt EPA ID: Not reported  
TSDF Alt Name: Not reported  
Waste Code: 611  
RCRA Code: Not reported  
Meth Code: H132  
Quantity Tons: 22  
Waste Quantity: 22  
Quantity Unit: T  
Additional Code 1: Not reported  
Additional Code 2: Not reported  
Additional Code 3: Not reported  
Additional Code 4: Not reported  
Additional Code 5: Not reported

Year: 2013  
Shipment Date: 20130531  
Creation Date: 9/9/2013 22:15:10  
Receipt Date: 20130619  
Manifest ID: 005774534FLE  
Gen EPA ID: CAC002729053  
Trans EPA ID: CAR000225409  
Trans Name: LCE TRANSPORT  
Trans 2 EPA ID: NED001792910  
Trans 2 Name: UNION PACIFIC LINES CO  
TSDF EPA ID: UTC093012201  
Trans Name: ECDC ENVIRONMENTAL  
TSDF Alt EPA ID: Not reported  
TSDF Alt Name: Not reported  
Waste Code: 611

Map ID  
Direction  
Distance  
Elevation

MAP FINDINGS

Site

Database(s)

EDR ID Number  
EPA ID Number

**HAROLD HOHBACH (Continued)**

**S117291270**

RCRA Code:	Not reported
Meth Code:	H132
Quantity Tons:	22
Waste Quantity:	22
Quantity Unit:	T
Additional Code 1:	Not reported
Additional Code 2:	Not reported
Additional Code 3:	Not reported
Additional Code 4:	Not reported
Additional Code 5:	Not reported
Year:	2013
Shipment Date:	20130531
Creation Date:	9/9/2013 22:15:10
Receipt Date:	20130619
Manifest ID:	005774535FLE
Gen EPA ID:	CAC002729053
Trans EPA ID:	Not reported
Trans Name:	18 TRUCKING
Trans 2 EPA ID:	NED001792910
Trans 2 Name:	UNION PACIFIC LINES CO
TSDf EPA ID:	UTC093012201
Trans Name:	ECDC ENVIRONMENTAL
TSDf Alt EPA ID:	Not reported
TSDf Alt Name:	Not reported
Waste Code:	611
RCRA Code:	Not reported
Meth Code:	Not reported
Quantity Tons:	22
Waste Quantity:	22
Quantity Unit:	T
Additional Code 1:	Not reported
Additional Code 2:	Not reported
Additional Code 3:	Not reported
Additional Code 4:	Not reported
Additional Code 5:	Not reported
Year:	2013
Shipment Date:	20130531
Creation Date:	7/28/2013 22:15:09
Receipt Date:	20130608
Manifest ID:	005774536FLE
Gen EPA ID:	CAC002729053
Trans EPA ID:	CAR000184788
Trans Name:	18 TRUCKING
Trans 2 EPA ID:	NED001792910
Trans 2 Name:	UNION PACIFIC LINES CO
TSDf EPA ID:	UTC093012201
Trans Name:	ECDC ENVIRONMENTAL
TSDf Alt EPA ID:	Not reported
TSDf Alt Name:	Not reported
Waste Code:	611
RCRA Code:	Not reported
Meth Code:	H132
Quantity Tons:	22
Waste Quantity:	22
Quantity Unit:	T

Map ID  
Direction  
Distance  
Elevation

MAP FINDINGS

Site

Database(s)

EDR ID Number  
EPA ID Number

**HAROLD HOHBACH (Continued)**

**S117291270**

Additional Code 1: Not reported  
Additional Code 2: Not reported  
Additional Code 3: Not reported  
Additional Code 4: Not reported  
Additional Code 5: Not reported

Year: 2013  
Shipment Date: 20130531  
Creation Date: 7/28/2013 22:15:09  
Receipt Date: 20130608  
Manifest ID: 005774537FLE  
Gen EPA ID: CAC002729053  
Trans EPA ID: CAR000225409  
Trans Name: LCE TRANSPORT  
Trans 2 EPA ID: NED001792910  
Trans 2 Name: UNION PACIFIC LINES CO  
TSDf EPA ID: UTC093012201  
Trans Name: ECDC ENVIRONMENTAL  
TSDf Alt EPA ID: Not reported  
TSDf Alt Name: Not reported  
Waste Code: 611  
RCRA Code: Not reported  
Meth Code: H132  
Quantity Tons: 22  
Waste Quantity: 22  
Quantity Unit: T  
Additional Code 1: Not reported  
Additional Code 2: Not reported  
Additional Code 3: Not reported  
Additional Code 4: Not reported  
Additional Code 5: Not reported

Year: 2013  
Shipment Date: 20130531  
Creation Date: 9/9/2013 22:15:10  
Receipt Date: 20130621  
Manifest ID: 005774538FLE  
Gen EPA ID: CAC002729053  
Trans EPA ID: Not reported  
Trans Name: 18 TRUCKING  
Trans 2 EPA ID: NED001792910  
Trans 2 Name: UNION PACIFIC LINES CO  
TSDf EPA ID: UTC093012201  
Trans Name: ECDC ENVIRONMENTAL  
TSDf Alt EPA ID: Not reported  
TSDf Alt Name: Not reported  
Waste Code: 611  
RCRA Code: Not reported  
Meth Code: H132  
Quantity Tons: 22  
Waste Quantity: 22  
Quantity Unit: T  
Additional Code 1: Not reported  
Additional Code 2: Not reported  
Additional Code 3: Not reported  
Additional Code 4: Not reported  
Additional Code 5: Not reported

Map ID  
Direction  
Distance  
Elevation

MAP FINDINGS

Site

Database(s)

EDR ID Number  
EPA ID Number

**HAROLD HOHBACH (Continued)**

**S117291270**

Year: 2013  
Shipment Date: 20130601  
Creation Date: 7/28/2013 22:15:09  
Receipt Date: 20130608  
Manifest ID: 005774539FLE  
Gen EPA ID: CAC002729053  
Trans EPA ID: CAR000184788  
Trans Name: 18 TKG  
Trans 2 EPA ID: NED001792910  
Trans 2 Name: UNION PACIFIC LINES CO  
TSDf EPA ID: UTC093012201  
Trans Name: ECDC ENVIRONMENTAL  
TSDf Alt EPA ID: Not reported  
TSDf Alt Name: Not reported  
Waste Code: 611  
RCRA Code: Not reported  
Meth Code: H132  
Quantity Tons: 22  
Waste Quantity: 22  
Quantity Unit: T  
Additional Code 1: Not reported  
Additional Code 2: Not reported  
Additional Code 3: Not reported  
Additional Code 4: Not reported  
Additional Code 5: Not reported

Year: 2013  
Shipment Date: 20130601  
Creation Date: 7/28/2013 22:15:09  
Receipt Date: 20130608  
Manifest ID: 005774540FLE  
Gen EPA ID: CAC002729053  
Trans EPA ID: CAR000184788  
Trans Name: 18 TRUCKING  
Trans 2 EPA ID: NED001792910  
Trans 2 Name: UNION PACIFIC LINES CO  
TSDf EPA ID: UTC093012201  
Trans Name: ECDC ENVIRONMENTAL  
TSDf Alt EPA ID: Not reported  
TSDf Alt Name: Not reported  
Waste Code: 611  
RCRA Code: Not reported  
Meth Code: H132  
Quantity Tons: 22  
Waste Quantity: 22  
Quantity Unit: T  
Additional Code 1: Not reported  
Additional Code 2: Not reported  
Additional Code 3: Not reported  
Additional Code 4: Not reported  
Additional Code 5: Not reported

Year: 2013  
Shipment Date: 20130531  
Creation Date: 7/27/2013 22:15:06  
Receipt Date: 20130608  
Manifest ID: 005774541FLE

Map ID  
Direction  
Distance  
Elevation

MAP FINDINGS

Site

Database(s)

EDR ID Number  
EPA ID Number

**HAROLD HOHBACH (Continued)**

**S117291270**

Gen EPA ID: CAC002729053  
Trans EPA ID: CAR000215152  
Trans Name: LEE G & CO INC  
Trans 2 EPA ID: NED001792910  
Trans 2 Name: UNION PACIFIC LINES CO  
TSDF EPA ID: UTC093012201  
Trans Name: ECDC ENVIRONMENTAL  
TSDF Alt EPA ID: Not reported  
TSDF Alt Name: Not reported  
Waste Code: 611  
RCRA Code: Not reported  
Meth Code: H132  
Quantity Tons: 22  
Waste Quantity: 22  
Quantity Unit: T  
Additional Code 1: Not reported  
Additional Code 2: Not reported  
Additional Code 3: Not reported  
Additional Code 4: Not reported  
Additional Code 5: Not reported

Year: 2013  
Shipment Date: 20130531  
Creation Date: 7/27/2013 22:15:06  
Receipt Date: 20130608  
Manifest ID: 005774542FLE  
Gen EPA ID: CAC002729053  
Trans EPA ID: CAR00215152  
Trans Name: LEEG & COMPANY INC  
Trans 2 EPA ID: NED001792910  
Trans 2 Name: UNION PACIFIC LINES CO  
TSDF EPA ID: UTC093012201  
Trans Name: ECDC ENVIRONMENTAL  
TSDF Alt EPA ID: Not reported  
TSDF Alt Name: Not reported  
Waste Code: 611  
RCRA Code: Not reported  
Meth Code: H132  
Quantity Tons: 22  
Waste Quantity: 22  
Quantity Unit: T  
Additional Code 1: Not reported  
Additional Code 2: Not reported  
Additional Code 3: Not reported  
Additional Code 4: Not reported  
Additional Code 5: Not reported

Year: 2013  
Shipment Date: 20130531  
Creation Date: 7/28/2013 22:15:09  
Receipt Date: 20130608  
Manifest ID: 005774543FLE  
Gen EPA ID: CAC002729053  
Trans EPA ID: CAR000225409  
Trans Name: LCE TRANSPORT  
Trans 2 EPA ID: NED001792910  
Trans 2 Name: UNION PACIFIC LINES CO



Map ID  
Direction  
Distance  
Elevation

MAP FINDINGS

Site

Database(s)

EDR ID Number  
EPA ID Number

**HAROLD HOHBACH (Continued)**

**S117291270**

TSDF EPA ID:	UTC093012201
Trans Name:	ECDC ENVIRONMENTAL
TSDF Alt EPA ID:	Not reported
TSDF Alt Name:	Not reported
Waste Code:	611
RCRA Code:	Not reported
Meth Code:	H132
Quantity Tons:	22
Waste Quantity:	22
Quantity Unit:	T
Additional Code 1:	Not reported
Additional Code 2:	Not reported
Additional Code 3:	Not reported
Additional Code 4:	Not reported
Additional Code 5:	Not reported
Year:	2013
Shipment Date:	20130531
Creation Date:	7/27/2013 22:15:06
Receipt Date:	20130608
Manifest ID:	005774544FLE
Gen EPA ID:	CAC002729053
Trans EPA ID:	CAR000225409
Trans Name:	LCE TRAN INC
Trans 2 EPA ID:	NED001792910
Trans 2 Name:	UNION PACIFIC LINES CO
TSDF EPA ID:	UTC093012201
Trans Name:	ECDC ENVIRONMENTAL
TSDF Alt EPA ID:	Not reported
TSDF Alt Name:	Not reported
Waste Code:	611
RCRA Code:	Not reported
Meth Code:	H132
Quantity Tons:	22
Waste Quantity:	22
Quantity Unit:	T
Additional Code 1:	Not reported
Additional Code 2:	Not reported
Additional Code 3:	Not reported
Additional Code 4:	Not reported
Additional Code 5:	Not reported
Year:	2013
Shipment Date:	20130531
Creation Date:	7/27/2013 22:15:06
Receipt Date:	20130608
Manifest ID:	005774545FLE
Gen EPA ID:	CAC002729053
Trans EPA ID:	CAR00215152
Trans Name:	LEEG & COMPANY INC
Trans 2 EPA ID:	NED001792910
Trans 2 Name:	UNION PACIFIC LINES CO
TSDF EPA ID:	UTC093012201
Trans Name:	ECDC ENVIRONMENTAL
TSDF Alt EPA ID:	Not reported
TSDF Alt Name:	Not reported
Waste Code:	611

Map ID  
Direction  
Distance  
Elevation

MAP FINDINGS

Site

Database(s)

EDR ID Number  
EPA ID Number

**HAROLD HOHBACH (Continued)**

**S117291270**

RCRA Code:	Not reported
Meth Code:	H132
Quantity Tons:	22
Waste Quantity:	22
Quantity Unit:	T
Additional Code 1:	Not reported
Additional Code 2:	Not reported
Additional Code 3:	Not reported
Additional Code 4:	Not reported
Additional Code 5:	Not reported
Year:	2013
Shipment Date:	20130531
Creation Date:	7/28/2013 22:15:09
Receipt Date:	20130608
Manifest ID:	005774546FLE
Gen EPA ID:	CAC002729053
Trans EPA ID:	CAR000225250
Trans Name:	DONESDE TRANSPORTATION
Trans 2 EPA ID:	NED001792910
Trans 2 Name:	UNION PACIFIC LINES CO
TSDf EPA ID:	UTC093012201
Trans Name:	ECDC ENVIRONMENTAL
TSDf Alt EPA ID:	Not reported
TSDf Alt Name:	Not reported
Waste Code:	611
RCRA Code:	Not reported
Meth Code:	H132
Quantity Tons:	22
Waste Quantity:	22
Quantity Unit:	T
Additional Code 1:	Not reported
Additional Code 2:	Not reported
Additional Code 3:	Not reported
Additional Code 4:	Not reported
Additional Code 5:	Not reported
Year:	2013
Shipment Date:	20130531
Creation Date:	7/28/2013 22:15:09
Receipt Date:	20130608
Manifest ID:	005774547FLE
Gen EPA ID:	CAC002729053
Trans EPA ID:	CAR000215152
Trans Name:	LEE G & CO INC
Trans 2 EPA ID:	NED001792910
Trans 2 Name:	UNION PACIFIC LINES CO
TSDf EPA ID:	UTC093012201
Trans Name:	ECDC ENVIRONMENTAL
TSDf Alt EPA ID:	Not reported
TSDf Alt Name:	Not reported
Waste Code:	611
RCRA Code:	Not reported
Meth Code:	H132
Quantity Tons:	22
Waste Quantity:	22
Quantity Unit:	T

Map ID  
Direction  
Distance  
Elevation

MAP FINDINGS

Site

Database(s)

EDR ID Number  
EPA ID Number

**HAROLD HOHBACH (Continued)**

**S117291270**

Additional Code 1: Not reported  
Additional Code 2: Not reported  
Additional Code 3: Not reported  
Additional Code 4: Not reported  
Additional Code 5: Not reported

Year: 2013  
Shipment Date: 20130531  
Creation Date: 7/27/2013 22:15:06  
Receipt Date: 20130608  
Manifest ID: 005774548FLE  
Gen EPA ID: CAC002729053  
Trans EPA ID: CAR000225409  
Trans Name: LCE TRANSPORT  
Trans 2 EPA ID: NED001792910  
Trans 2 Name: UNION PACIFIC LINES CO  
TSDf EPA ID: UTC093012201  
Trans Name: ECDC ENVIRONMENTAL  
TSDf Alt EPA ID: Not reported  
TSDf Alt Name: Not reported  
Waste Code: 611  
RCRA Code: Not reported  
Meth Code: H132  
Quantity Tons: 22  
Waste Quantity: 22  
Quantity Unit: T  
Additional Code 1: Not reported  
Additional Code 2: Not reported  
Additional Code 3: Not reported  
Additional Code 4: Not reported  
Additional Code 5: Not reported

Year: 2013  
Shipment Date: 20130531  
Creation Date: 7/27/2013 22:15:06  
Receipt Date: 20130608  
Manifest ID: 005774549FLE  
Gen EPA ID: CAC002729053  
Trans EPA ID: Not reported  
Trans Name: 18 TRUCKING  
Trans 2 EPA ID: NED001792910  
Trans 2 Name: UNION PACIFIC LINES CO  
TSDf EPA ID: UTC093012201  
Trans Name: ECDC ENVIRONMENTAL  
TSDf Alt EPA ID: Not reported  
TSDf Alt Name: Not reported  
Waste Code: 611  
RCRA Code: Not reported  
Meth Code: H132  
Quantity Tons: 22  
Waste Quantity: 22  
Quantity Unit: T  
Additional Code 1: Not reported  
Additional Code 2: Not reported  
Additional Code 3: Not reported  
Additional Code 4: Not reported  
Additional Code 5: Not reported

Map ID  
Direction  
Distance  
Elevation

MAP FINDINGS

Site

Database(s)

EDR ID Number  
EPA ID Number

**HAROLD HOHBACH (Continued)**

**S117291270**

Year:	2013
Shipment Date:	20130531
Creation Date:	7/28/2013 22:15:09
Receipt Date:	20130608
Manifest ID:	005774550FLE
Gen EPA ID:	CAC002729053
Trans EPA ID:	CAR000216630
Trans Name:	MAG
Trans 2 EPA ID:	NED001792910
Trans 2 Name:	UNION PACIFIC LINES CO
TSDf EPA ID:	UTC093012201
Trans Name:	ECDC ENVIRONMENTAL
TSDf Alt EPA ID:	Not reported
TSDf Alt Name:	Not reported
Waste Code:	611
RCRA Code:	Not reported
Meth Code:	Not reported
Quantity Tons:	22
Waste Quantity:	22
Quantity Unit:	T
Additional Code 1:	Not reported
Additional Code 2:	Not reported
Additional Code 3:	Not reported
Additional Code 4:	Not reported
Additional Code 5:	Not reported
Year:	2013
Shipment Date:	20130522
Creation Date:	3/16/2015 8:22:30
Receipt Date:	20130522
Manifest ID:	009493614JJK
Gen EPA ID:	CAC002729053
Trans EPA ID:	CAR000184788
Trans Name:	18 TRUCKING
Trans 2 EPA ID:	Not reported
Trans 2 Name:	Not reported
TSDf EPA ID:	CAD009466392
Trans Name:	ECOLOGY CONTROL INDUSTRIES
TSDf Alt EPA ID:	Not reported
TSDf Alt Name:	Not reported
Waste Code:	512
RCRA Code:	Not reported
Meth Code:	H129
Quantity Tons:	1.25
Waste Quantity:	2500
Quantity Unit:	P
Additional Code 1:	Not reported
Additional Code 2:	Not reported
Additional Code 3:	Not reported
Additional Code 4:	Not reported
Additional Code 5:	Not reported
Name:	HAROLD HOHBACH
Address:	2865 PARK BLVD
Address 2:	Not reported
City,State,Zip:	PALO ALTO, CA 94306

Map ID  
Direction  
Distance  
Elevation

MAP FINDINGS

Site

Database(s)

EDR ID Number  
EPA ID Number

**HAROLD HOHBACH (Continued)**

**S117291270**

Year: 2013  
Gepaid: CAC002729053  
Contact: ROBERT TRUJILLO  
Telephone: 4083951490  
Mailing Name: Not reported  
Mailing Address: 29 LOWERY DR  
Gen County: 43  
Waste Category: Unspecified oil-containing waste  
TSD EPA ID: CAD028409019  
TSD County: 19  
Disposal Method: Storage, Bulking, And/Or Transfer Off Site--No Treatment/Reovery (H010-H129) Or (H131-H135)  
Tons: 0.5421

Additional Info:

Year: 2013  
Shipment Date: 20130514  
Creation Date: 8/11/2013 22:15:06  
Receipt Date: 20130515  
Manifest ID: 006653427FLE  
Gen EPA ID: CAC002729053  
Trans EPA ID: CAL000362980  
Trans Name: ICON ENVIRONMENTAL SERVICES INC  
Trans 2 EPA ID: Not reported  
Trans 2 Name: Not reported  
TSD EPA ID: CAL000190816  
Trans Name: RIVERBANK OIL TRANSFER LLC  
TSD EPA ID: Not reported  
TSD EPA Name: Not reported  
Waste Code: 223  
RCRA Code: Not reported  
Meth Code: H141  
Quantity Tons: 0.834  
Waste Quantity: 200  
Quantity Unit: G  
Additional Code 1: Not reported  
Additional Code 2: Not reported  
Additional Code 3: Not reported  
Additional Code 4: Not reported  
Additional Code 5: Not reported

Year: 2013  
Shipment Date: 20130514  
Creation Date: 8/12/2013 22:15:16  
Receipt Date: 20130611  
Manifest ID: 006653428FLE  
Gen EPA ID: CAC002729053  
Trans EPA ID: CAL000362980  
Trans Name: ICON ENVIRONMENTAL SERVICES INC  
Trans 2 EPA ID: CAL000274783  
Trans 2 Name: KM INDUSTRIAL INC  
TSD EPA ID: CAD028409019  
Trans Name: CROSBY & OVERTON  
TSD EPA ID: Not reported  
TSD EPA Name: Not reported  
Waste Code: 223  
RCRA Code: Not reported  
Meth Code: H141

Map ID  
Direction  
Distance  
Elevation

MAP FINDINGS

Site

Database(s)

EDR ID Number  
EPA ID Number

**HAROLD HOHBACH (Continued)**

**S117291270**

Quantity Tons:	0.5421
Waste Quantity:	130
Quantity Unit:	G
Additional Code 1:	Not reported
Additional Code 2:	Not reported
Additional Code 3:	Not reported
Additional Code 4:	Not reported
Additional Code 5:	Not reported
Year:	2013
Shipment Date:	20130328
Creation Date:	7/17/2013 22:15:05
Receipt Date:	20130529
Manifest ID:	005936739JJK
Gen EPA ID:	CAC002729053
Trans EPA ID:	CAD982513632
Trans Name:	DENBESTE TRANSPORTATION, INC.
Trans 2 EPA ID:	Not reported
Trans 2 Name:	Not reported
TSDf EPA ID:	CAD980887418
Trans Name:	EVERGREEN OIL, INC.
TSDf Alt EPA ID:	Not reported
TSDf Alt Name:	Not reported
Waste Code:	221
RCRA Code:	Not reported
Meth Code:	H135
Quantity Tons:	18.24
Waste Quantity:	4800
Quantity Unit:	G
Additional Code 1:	Not reported
Additional Code 2:	Not reported
Additional Code 3:	Not reported
Additional Code 4:	Not reported
Additional Code 5:	Not reported
Year:	2013
Shipment Date:	20130528
Creation Date:	7/17/2013 22:15:05
Receipt Date:	20130530
Manifest ID:	005936740JJK
Gen EPA ID:	CAC002729053
Trans EPA ID:	CAD982513632
Trans Name:	DENBESTE TRANSPORTATION, INC.
Trans 2 EPA ID:	Not reported
Trans 2 Name:	Not reported
TSDf EPA ID:	CAD980887418
Trans Name:	EVERGREEN OIL, INC.
TSDf Alt EPA ID:	Not reported
TSDf Alt Name:	Not reported
Waste Code:	221
RCRA Code:	Not reported
Meth Code:	H135
Quantity Tons:	18.24
Waste Quantity:	4800
Quantity Unit:	G
Additional Code 1:	Not reported
Additional Code 2:	Not reported

Map ID  
Direction  
Distance  
Elevation

MAP FINDINGS

Site

Database(s)

EDR ID Number  
EPA ID Number

**HAROLD HOHBACH (Continued)**

**S117291270**

Additional Code 3:	Not reported
Additional Code 4:	Not reported
Additional Code 5:	Not reported
Year:	2013
Shipment Date:	20130528
Creation Date:	7/17/2013 22:15:13
Receipt Date:	20130530
Manifest ID:	005936741JJK
Gen EPA ID:	CAC002729053
Trans EPA ID:	CAD982513632
Trans Name:	DENBESTE TRANSPORTATION, INC.
Trans 2 EPA ID:	Not reported
Trans 2 Name:	Not reported
TSDf EPA ID:	CAD980887418
Trans Name:	EVERGREEN OIL, INC.
TSDf Alt EPA ID:	Not reported
TSDf Alt Name:	Not reported
Waste Code:	221
RCRA Code:	Not reported
Meth Code:	H135
Quantity Tons:	9.88
Waste Quantity:	2600
Quantity Unit:	G
Additional Code 1:	Not reported
Additional Code 2:	Not reported
Additional Code 3:	Not reported
Additional Code 4:	Not reported
Additional Code 5:	Not reported
Year:	2013
Shipment Date:	20130603
Creation Date:	8/10/2013 22:15:09
Receipt Date:	20130603
Manifest ID:	005936742JJK
Gen EPA ID:	CAC002729053
Trans EPA ID:	CAD982513632
Trans Name:	DENBESTE TRANSPORTATION INC
Trans 2 EPA ID:	Not reported
Trans 2 Name:	Not reported
TSDf EPA ID:	CAD980887418
Trans Name:	EVERGREEN OIL INC
TSDf Alt EPA ID:	Not reported
TSDf Alt Name:	Not reported
Waste Code:	221
RCRA Code:	Not reported
Meth Code:	H135
Quantity Tons:	9.5228
Waste Quantity:	2506
Quantity Unit:	G
Additional Code 1:	Not reported
Additional Code 2:	Not reported
Additional Code 3:	Not reported
Additional Code 4:	Not reported
Additional Code 5:	Not reported
Year:	2013

Map ID  
Direction  
Distance  
Elevation

MAP FINDINGS

Site

Database(s)

EDR ID Number  
EPA ID Number

**HAROLD HOHBACH (Continued)**

**S117291270**

Shipment Date: 20130531  
Creation Date: 7/28/2013 22:15:09  
Receipt Date: 20130608  
Manifest ID: 005774351FLE  
Gen EPA ID: CAC002729053  
Trans EPA ID: CAR000225409  
Trans Name: LCE TRANS INC  
Trans 2 EPA ID: NED001792910  
Trans 2 Name: UNION PACIFIC LINES CO  
TSDf EPA ID: UTC093012201  
Trans Name: ECDC ENVIRONMENTAL  
TSDf Alt EPA ID: Not reported  
TSDf Alt Name: Not reported  
Waste Code: 611  
RCRA Code: Not reported  
Meth Code: H132  
Quantity Tons: 22  
Waste Quantity: 22  
Quantity Unit: T  
Additional Code 1: Not reported  
Additional Code 2: Not reported  
Additional Code 3: Not reported  
Additional Code 4: Not reported  
Additional Code 5: Not reported

Year: 2013  
Shipment Date: 20130531  
Creation Date: 7/28/2013 22:15:09  
Receipt Date: 20130608  
Manifest ID: 005774352FLE  
Gen EPA ID: CAC002729053  
Trans EPA ID: CAR000215152  
Trans Name: LEE G & COMPANY INC  
Trans 2 EPA ID: NED001792910  
Trans 2 Name: UNION PACIFIC LINES CO  
TSDf EPA ID: UTC093012201  
Trans Name: ECDC ENVIRONMENTAL  
TSDf Alt EPA ID: Not reported  
TSDf Alt Name: Not reported  
Waste Code: 611  
RCRA Code: Not reported  
Meth Code: H132  
Quantity Tons: 22  
Waste Quantity: 22  
Quantity Unit: T  
Additional Code 1: Not reported  
Additional Code 2: Not reported  
Additional Code 3: Not reported  
Additional Code 4: Not reported  
Additional Code 5: Not reported

Year: 2013  
Shipment Date: 20130531  
Creation Date: 7/28/2013 22:15:09  
Receipt Date: 20130608  
Manifest ID: 005774353FLE  
Gen EPA ID: CAC002729053



Map ID  
Direction  
Distance  
Elevation

MAP FINDINGS

Site

Database(s)

EDR ID Number  
EPA ID Number

**HAROLD HOHBACH (Continued)**

**S117291270**

Trans EPA ID:	CAR00215152
Trans Name:	LEEG & COMPANY INC
Trans 2 EPA ID:	NED001792910
Trans 2 Name:	UNION PACIFIC LINES CO
TSDf EPA ID:	UTC093012201
Trans Name:	ECDC ENVIRONMENTAL
TSDf Alt EPA ID:	Not reported
TSDf Alt Name:	Not reported
Waste Code:	611
RCRA Code:	Not reported
Meth Code:	H132
Quantity Tons:	22
Waste Quantity:	22
Quantity Unit:	T
Additional Code 1:	Not reported
Additional Code 2:	Not reported
Additional Code 3:	Not reported
Additional Code 4:	Not reported
Additional Code 5:	Not reported
Year:	2013
Shipment Date:	20130531
Creation Date:	7/28/2013 22:15:09
Receipt Date:	20130608
Manifest ID:	005774354FLE
Gen EPA ID:	CAC002729053
Trans EPA ID:	CAR000225250
Trans Name:	DONESSE TRANSPORTATION
Trans 2 EPA ID:	NED001792910
Trans 2 Name:	UNION PACIFIC LINES CO
TSDf EPA ID:	UTC093012201
Trans Name:	ECDC ENVIRONMENTAL
TSDf Alt EPA ID:	Not reported
TSDf Alt Name:	Not reported
Waste Code:	611
RCRA Code:	Not reported
Meth Code:	H132
Quantity Tons:	22
Waste Quantity:	22
Quantity Unit:	T
Additional Code 1:	Not reported
Additional Code 2:	Not reported
Additional Code 3:	Not reported
Additional Code 4:	Not reported
Additional Code 5:	Not reported
Year:	2013
Shipment Date:	20130531
Creation Date:	7/28/2013 22:15:09
Receipt Date:	20130608
Manifest ID:	005774355FLE
Gen EPA ID:	CAC002729053
Trans EPA ID:	CAR000215152
Trans Name:	LEE G & COMPANY INC
Trans 2 EPA ID:	NED001792910
Trans 2 Name:	UNION PACIFIC LINES CO
TSDf EPA ID:	UTC093012201

Map ID  
Direction  
Distance  
Elevation

MAP FINDINGS

Site

Database(s)

EDR ID Number  
EPA ID Number

**HAROLD HOHBACH (Continued)**

**S117291270**

Trans Name:	ECDC ENVIRONMENTAL
TSDF Alt EPA ID:	Not reported
TSDF Alt Name:	Not reported
Waste Code:	611
RCRA Code:	Not reported
Meth Code:	H132
Quantity Tons:	22
Waste Quantity:	22
Quantity Unit:	T
Additional Code 1:	Not reported
Additional Code 2:	Not reported
Additional Code 3:	Not reported
Additional Code 4:	Not reported
Additional Code 5:	Not reported
Year:	2013
Shipment Date:	20130531
Creation Date:	7/28/2013 22:15:09
Receipt Date:	20130608
Manifest ID:	005774356FLE
Gen EPA ID:	CAC002729053
Trans EPA ID:	CAR000216630
Trans Name:	MAG TRUCKING INC
Trans 2 EPA ID:	NED001792910
Trans 2 Name:	UNION PACIFIC LINES CO
TSDF EPA ID:	UTC093012201
Trans Name:	ECDC ENVIRONMENTAL
TSDF Alt EPA ID:	Not reported
TSDF Alt Name:	Not reported
Waste Code:	611
RCRA Code:	Not reported
Meth Code:	H132
Quantity Tons:	22
Waste Quantity:	22
Quantity Unit:	T
Additional Code 1:	Not reported
Additional Code 2:	Not reported
Additional Code 3:	Not reported
Additional Code 4:	Not reported
Additional Code 5:	Not reported
Year:	2013
Shipment Date:	20130531
Creation Date:	7/28/2013 22:15:09
Receipt Date:	20130608
Manifest ID:	005774357FLE
Gen EPA ID:	CAC002729053
Trans EPA ID:	CAR000171769
Trans Name:	MCD TRUCKING
Trans 2 EPA ID:	NED001792910
Trans 2 Name:	UNION PACIFIC LINES CO
TSDF EPA ID:	UTC093012201
Trans Name:	ECDC ENVIRONMENTAL
TSDF Alt EPA ID:	Not reported
TSDF Alt Name:	Not reported
Waste Code:	611
RCRA Code:	Not reported

Map ID  
Direction  
Distance  
Elevation

MAP FINDINGS

Site

Database(s)

EDR ID Number  
EPA ID Number

**HAROLD HOHBACH (Continued)**

**S117291270**

Meth Code:	H132
Quantity Tons:	22
Waste Quantity:	22
Quantity Unit:	T
Additional Code 1:	Not reported
Additional Code 2:	Not reported
Additional Code 3:	Not reported
Additional Code 4:	Not reported
Additional Code 5:	Not reported
Year:	2013
Shipment Date:	20130531
Creation Date:	7/28/2013 22:15:09
Receipt Date:	20130608
Manifest ID:	005774358FLE
Gen EPA ID:	CAC002729053
Trans EPA ID:	CAR000184788
Trans Name:	18 TKG
Trans 2 EPA ID:	NED001792910
Trans 2 Name:	UNION PACIFIC LINES CO
TSDf EPA ID:	UTC093012201
Trans Name:	ECDC ENVIRONMENTAL
TSDf Alt EPA ID:	Not reported
TSDf Alt Name:	Not reported
Waste Code:	611
RCRA Code:	Not reported
Meth Code:	H132
Quantity Tons:	22
Waste Quantity:	22
Quantity Unit:	T
Additional Code 1:	Not reported
Additional Code 2:	Not reported
Additional Code 3:	Not reported
Additional Code 4:	Not reported
Additional Code 5:	Not reported
Year:	2013
Shipment Date:	20130531
Creation Date:	7/28/2013 22:15:09
Receipt Date:	20130608
Manifest ID:	005774359FLE
Gen EPA ID:	CAC002729053
Trans EPA ID:	CAR000126809
Trans Name:	BIG M TRG
Trans 2 EPA ID:	NED001792910
Trans 2 Name:	UNION PACIFIC LINES CO
TSDf EPA ID:	UTC093012201
Trans Name:	ECDC ENVIRONMENTAL
TSDf Alt EPA ID:	Not reported
TSDf Alt Name:	Not reported
Waste Code:	611
RCRA Code:	Not reported
Meth Code:	H132
Quantity Tons:	22
Waste Quantity:	22
Quantity Unit:	T
Additional Code 1:	Not reported

Map ID  
Direction  
Distance  
Elevation

MAP FINDINGS

Site

Database(s)

EDR ID Number  
EPA ID Number

**HAROLD HOHBACH (Continued)**

**S117291270**

Additional Code 2:	Not reported
Additional Code 3:	Not reported
Additional Code 4:	Not reported
Additional Code 5:	Not reported
Year:	2013
Shipment Date:	20130531
Creation Date:	7/28/2013 22:15:09
Receipt Date:	20130608
Manifest ID:	005774360FLE
Gen EPA ID:	CAC002729053
Trans EPA ID:	CAR000184788
Trans Name:	18 TRUCKING
Trans 2 EPA ID:	NED001792910
Trans 2 Name:	UNION PACIFIC LINES CO
TSDf EPA ID:	UTC093012201
Trans Name:	ECDC ENVIRONMENTAL
TSDf Alt EPA ID:	Not reported
TSDf Alt Name:	Not reported
Waste Code:	611
RCRA Code:	Not reported
Meth Code:	H132
Quantity Tons:	22
Waste Quantity:	22
Quantity Unit:	T
Additional Code 1:	Not reported
Additional Code 2:	Not reported
Additional Code 3:	Not reported
Additional Code 4:	Not reported
Additional Code 5:	Not reported
Year:	2013
Shipment Date:	20130531
Creation Date:	7/28/2013 22:15:09
Receipt Date:	20130608
Manifest ID:	005774361FLE
Gen EPA ID:	CAC002729053
Trans EPA ID:	CAR000184788
Trans Name:	18 TRUCKING
Trans 2 EPA ID:	NED001792910
Trans 2 Name:	UNION PACIFIC LINES CO
TSDf EPA ID:	UTC093012201
Trans Name:	ECDC ENVIRONMENTAL
TSDf Alt EPA ID:	Not reported
TSDf Alt Name:	Not reported
Waste Code:	611
RCRA Code:	Not reported
Meth Code:	H132
Quantity Tons:	22
Waste Quantity:	22
Quantity Unit:	T
Additional Code 1:	Not reported
Additional Code 2:	Not reported
Additional Code 3:	Not reported
Additional Code 4:	Not reported
Additional Code 5:	Not reported

Map ID  
Direction  
Distance  
Elevation

MAP FINDINGS

Site

Database(s)

EDR ID Number  
EPA ID Number

**HAROLD HOHBACH (Continued)**

**S117291270**

Year: 2013  
Shipment Date: 20130531  
Creation Date: 7/28/2013 22:15:09  
Receipt Date: 20130608  
Manifest ID: 005774362FLE  
Gen EPA ID: CAC002729053  
Trans EPA ID: CAR000175828  
Trans Name: SANCHEZ TRANSPORT INC  
Trans 2 EPA ID: NED001792910  
Trans 2 Name: UNION PACIFIC LINES CO  
TSDF EPA ID: UTC093012201  
Trans Name: ECDC ENVIRONMENTAL  
TSDF Alt EPA ID: Not reported  
TSDF Alt Name: Not reported  
Waste Code: 611  
RCRA Code: Not reported  
Meth Code: H132  
Quantity Tons: 22  
Waste Quantity: 22  
Quantity Unit: T  
Additional Code 1: Not reported  
Additional Code 2: Not reported  
Additional Code 3: Not reported  
Additional Code 4: Not reported  
Additional Code 5: Not reported

Year: 2013  
Shipment Date: 20130601  
Creation Date: 7/27/2013 22:15:06  
Receipt Date: 20130608  
Manifest ID: 005774363FLE  
Gen EPA ID: CAC002729053  
Trans EPA ID: CAR000184788  
Trans Name: 18 TKG  
Trans 2 EPA ID: NED001792910  
Trans 2 Name: UNION PACIFIC LINES CO  
TSDF EPA ID: UTC093012201  
Trans Name: ECDC ENVIRONMENTAL  
TSDF Alt EPA ID: Not reported  
TSDF Alt Name: Not reported  
Waste Code: 611  
RCRA Code: Not reported  
Meth Code: H132  
Quantity Tons: 22  
Waste Quantity: 22  
Quantity Unit: T  
Additional Code 1: Not reported  
Additional Code 2: Not reported  
Additional Code 3: Not reported  
Additional Code 4: Not reported  
Additional Code 5: Not reported

Year: 2013  
Shipment Date: 20130601  
Creation Date: 7/27/2013 22:15:06  
Receipt Date: 20130608  
Manifest ID: 005774364FLE

Map ID  
Direction  
Distance  
Elevation

MAP FINDINGS

Site

Database(s)

EDR ID Number  
EPA ID Number

**HAROLD HOHBACH (Continued)**

**S117291270**

Gen EPA ID: CAC002729053  
Trans EPA ID: CAR000175828  
Trans Name: SANCHEZ TRANSPORT INC  
Trans 2 EPA ID: NED001792910  
Trans 2 Name: UNION PACIFIC LINES CO  
TSDF EPA ID: UTC093012201  
Trans Name: ECDC ENVIRONMENTAL  
TSDF Alt EPA ID: Not reported  
TSDF Alt Name: Not reported  
Waste Code: 611  
RCRA Code: Not reported  
Meth Code: H132  
Quantity Tons: 22  
Waste Quantity: 22  
Quantity Unit: T  
Additional Code 1: Not reported  
Additional Code 2: Not reported  
Additional Code 3: Not reported  
Additional Code 4: Not reported  
Additional Code 5: Not reported

Year: 2013  
Shipment Date: 20130601  
Creation Date: 7/28/2013 22:15:09  
Receipt Date: 20130608  
Manifest ID: 005774365FLE  
Gen EPA ID: CAC002729053  
Trans EPA ID: CAR000184788  
Trans Name: 18 TRUCKING  
Trans 2 EPA ID: NED001792910  
Trans 2 Name: UNION PACIFIC LINES CO  
TSDF EPA ID: UTC093012201  
Trans Name: ECDC ENVIRONMENTAL  
TSDF Alt EPA ID: Not reported  
TSDF Alt Name: Not reported  
Waste Code: 611  
RCRA Code: Not reported  
Meth Code: H132  
Quantity Tons: 22  
Waste Quantity: 22  
Quantity Unit: T  
Additional Code 1: Not reported  
Additional Code 2: Not reported  
Additional Code 3: Not reported  
Additional Code 4: Not reported  
Additional Code 5: Not reported

Year: 2013  
Shipment Date: 20130601  
Creation Date: 7/28/2013 22:15:09  
Receipt Date: 20130608  
Manifest ID: 005774366FLE  
Gen EPA ID: CAC002729053  
Trans EPA ID: CAR000184788  
Trans Name: 18 TRUCKING  
Trans 2 EPA ID: NED001792910  
Trans 2 Name: UNION PACIFIC LINES CO

Map ID  
Direction  
Distance  
Elevation

MAP FINDINGS

Site

Database(s)

EDR ID Number  
EPA ID Number

**HAROLD HOHBACH (Continued)**

**S117291270**

TSDF EPA ID: UTC093012201  
Trans Name: ECDC ENVIRONMENTAL  
TSDF Alt EPA ID: Not reported  
TSDF Alt Name: Not reported  
Waste Code: 611  
RCRA Code: Not reported  
Meth Code: H132  
Quantity Tons: 22  
Waste Quantity: 22  
Quantity Unit: T  
Additional Code 1: Not reported  
Additional Code 2: Not reported  
Additional Code 3: Not reported  
Additional Code 4: Not reported  
Additional Code 5: Not reported

Year: 2013  
Shipment Date: 20130601  
Creation Date: 7/27/2013 22:15:06  
Receipt Date: 20130608  
Manifest ID: 005774367FLE  
Gen EPA ID: CAC002729053  
Trans EPA ID: CAR000225409  
Trans Name: LGE TRANS INC  
Trans 2 EPA ID: NED001792910  
Trans 2 Name: UNION PACIFIC LINES CO  
TSDF EPA ID: UTC093012201  
Trans Name: ECDC ENVIRONMENTAL  
TSDF Alt EPA ID: Not reported  
TSDF Alt Name: Not reported  
Waste Code: 611  
RCRA Code: Not reported  
Meth Code: H132  
Quantity Tons: 22  
Waste Quantity: 22  
Quantity Unit: T  
Additional Code 1: Not reported  
Additional Code 2: Not reported  
Additional Code 3: Not reported  
Additional Code 4: Not reported  
Additional Code 5: Not reported

Year: 2013  
Shipment Date: 20130601  
Creation Date: 7/27/2013 22:15:06  
Receipt Date: 20130608  
Manifest ID: 005774368FLE  
Gen EPA ID: CAC002729053  
Trans EPA ID: CAR000225250  
Trans Name: DONESSDE TRANSPORTATION  
Trans 2 EPA ID: NED001792910  
Trans 2 Name: UNION PACIFIC LINES CO  
TSDF EPA ID: UTC093012201  
Trans Name: ECDC ENVIRONMENTAL  
TSDF Alt EPA ID: Not reported  
TSDF Alt Name: Not reported  
Waste Code: 611

Map ID  
Direction  
Distance  
Elevation

MAP FINDINGS

Site

Database(s)

EDR ID Number  
EPA ID Number

**HAROLD HOHBACH (Continued)**

**S117291270**

RCRA Code:	Not reported
Meth Code:	H132
Quantity Tons:	22
Waste Quantity:	22
Quantity Unit:	T
Additional Code 1:	Not reported
Additional Code 2:	Not reported
Additional Code 3:	Not reported
Additional Code 4:	Not reported
Additional Code 5:	Not reported
Year:	2013
Shipment Date:	20130601
Creation Date:	7/27/2013 22:15:06
Receipt Date:	20130608
Manifest ID:	005774369FLE
Gen EPA ID:	CAC002729053
Trans EPA ID:	CAR00215152
Trans Name:	LEEG & COMPANY INC
Trans 2 EPA ID:	NED001792910
Trans 2 Name:	UNION PACIFIC LINES CO
TSDF EPA ID:	UTC093012201
Trans Name:	ECDC ENVIRONMENTAL
TSDF Alt EPA ID:	Not reported
TSDF Alt Name:	Not reported
Waste Code:	611
RCRA Code:	Not reported
Meth Code:	H132
Quantity Tons:	22
Waste Quantity:	22
Quantity Unit:	T
Additional Code 1:	Not reported
Additional Code 2:	Not reported
Additional Code 3:	Not reported
Additional Code 4:	Not reported
Additional Code 5:	Not reported
Year:	2013
Shipment Date:	20130601
Creation Date:	9/9/2013 22:15:10
Receipt Date:	20130621
Manifest ID:	005774370FLE
Gen EPA ID:	CAC002729053
Trans EPA ID:	CAR000215152
Trans Name:	LEE G & CO INC
Trans 2 EPA ID:	NED001792910
Trans 2 Name:	UNION PACIFIC LINES CO
TSDF EPA ID:	UTC093012201
Trans Name:	ECDC ENVIRONMENTAL
TSDF Alt EPA ID:	Not reported
TSDF Alt Name:	Not reported
Waste Code:	611
RCRA Code:	Not reported
Meth Code:	H132
Quantity Tons:	22
Waste Quantity:	22
Quantity Unit:	T



Map ID  
Direction  
Distance  
Elevation

MAP FINDINGS

Site

Database(s)

EDR ID Number  
EPA ID Number

**HAROLD HOHBACH (Continued)**

**S117291270**

Additional Code 1: Not reported  
Additional Code 2: Not reported  
Additional Code 3: Not reported  
Additional Code 4: Not reported  
Additional Code 5: Not reported

Year: 2013  
Shipment Date: 20130601  
Creation Date: 7/28/2013 22:15:09  
Receipt Date: 20130608  
Manifest ID: 005774371FLE  
Gen EPA ID: CAC002729053  
Trans EPA ID: CAR000171769  
Trans Name: MCD TRUCKING  
Trans 2 EPA ID: NED001792910  
Trans 2 Name: UNION PACIFIC LINES CO  
TSDf EPA ID: UTC093012201  
Trans Name: ECDC ENVIRONMENTAL  
TSDf Alt EPA ID: Not reported  
TSDf Alt Name: Not reported  
Waste Code: 611  
RCRA Code: Not reported  
Meth Code: H132  
Quantity Tons: 22  
Waste Quantity: 22  
Quantity Unit: T  
Additional Code 1: Not reported  
Additional Code 2: Not reported  
Additional Code 3: Not reported  
Additional Code 4: Not reported  
Additional Code 5: Not reported

Year: 2013  
Shipment Date: 20130601  
Creation Date: 9/9/2013 22:15:10  
Receipt Date: 20130621  
Manifest ID: 005774372FLE  
Gen EPA ID: CAC002729053  
Trans EPA ID: CAR000216630  
Trans Name: MAG TRUCKING INC  
Trans 2 EPA ID: NED001792910  
Trans 2 Name: UNION PACIFIC LINES CO  
TSDf EPA ID: UTC093012201  
Trans Name: ECDC ENVIRONMENTAL  
TSDf Alt EPA ID: Not reported  
TSDf Alt Name: Not reported  
Waste Code: 611  
RCRA Code: Not reported  
Meth Code: H132  
Quantity Tons: 22  
Waste Quantity: 22  
Quantity Unit: T  
Additional Code 1: Not reported  
Additional Code 2: Not reported  
Additional Code 3: Not reported  
Additional Code 4: Not reported  
Additional Code 5: Not reported

Map ID  
Direction  
Distance  
Elevation

MAP FINDINGS

Site

Database(s)

EDR ID Number  
EPA ID Number

**HAROLD HOHBACH (Continued)**

**S117291270**

Year: 2013  
Shipment Date: 20130601  
Creation Date: 7/28/2013 22:15:09  
Receipt Date: 20130608  
Manifest ID: 005774373FLE  
Gen EPA ID: CAC002729053  
Trans EPA ID: CAR000215152  
Trans Name: LEE G & COMPANY INC  
Trans 2 EPA ID: NED001792910  
Trans 2 Name: UNION PACIFIC LINES CO  
TSDf EPA ID: UTC093012201  
Trans Name: ECDC ENVIRONMENTAL  
TSDf Alt EPA ID: Not reported  
TSDf Alt Name: Not reported  
Waste Code: 611  
RCRA Code: Not reported  
Meth Code: H132  
Quantity Tons: 22  
Waste Quantity: 22  
Quantity Unit: T  
Additional Code 1: Not reported  
Additional Code 2: Not reported  
Additional Code 3: Not reported  
Additional Code 4: Not reported  
Additional Code 5: Not reported

Year: 2013  
Shipment Date: 20130601  
Creation Date: 7/28/2013 22:15:09  
Receipt Date: 20130608  
Manifest ID: 005774374FLE  
Gen EPA ID: CAC002729053  
Trans EPA ID: CAR000171769  
Trans Name: MCD TRUCKING  
Trans 2 EPA ID: NED001792910  
Trans 2 Name: UNION PACIFIC LINES CO  
TSDf EPA ID: UTC093012201  
Trans Name: ECDC ENVIRONMENTAL  
TSDf Alt EPA ID: Not reported  
TSDf Alt Name: Not reported  
Waste Code: 611  
RCRA Code: Not reported  
Meth Code: H132  
Quantity Tons: 22  
Waste Quantity: 22  
Quantity Unit: T  
Additional Code 1: Not reported  
Additional Code 2: Not reported  
Additional Code 3: Not reported  
Additional Code 4: Not reported  
Additional Code 5: Not reported

Year: 2013  
Shipment Date: 20130601  
Creation Date: 7/28/2013 22:15:09  
Receipt Date: 20130608  
Manifest ID: 005774375FLE

Map ID  
Direction  
Distance  
Elevation

MAP FINDINGS

Site

Database(s)

EDR ID Number  
EPA ID Number

**HAROLD HOHBACH (Continued)**

**S117291270**

Gen EPA ID: CAC002729053  
Trans EPA ID: CAR000126808  
Trans Name: BIG M TRG  
Trans 2 EPA ID: NED001792910  
Trans 2 Name: UNION PACIFIC LINES CO  
TSDF EPA ID: UTC093012201  
Trans Name: ECDC ENVIRONMENTAL  
TSDF Alt EPA ID: Not reported  
TSDF Alt Name: Not reported  
Waste Code: 611  
RCRA Code: Not reported  
Meth Code: H132  
Quantity Tons: 22  
Waste Quantity: 22  
Quantity Unit: T  
Additional Code 1: Not reported  
Additional Code 2: Not reported  
Additional Code 3: Not reported  
Additional Code 4: Not reported  
Additional Code 5: Not reported

Year: 2013  
Shipment Date: 20130601  
Creation Date: 7/28/2013 22:15:09  
Receipt Date: 20130608  
Manifest ID: 005774376FLE  
Gen EPA ID: CAC002729053  
Trans EPA ID: CAR000220178  
Trans Name: J SAMUEL TRUCKING  
Trans 2 EPA ID: NED001792910  
Trans 2 Name: UNION PACIFIC LINES CO  
TSDF EPA ID: UTC093012201  
Trans Name: ECDC ENVIRONMENTAL  
TSDF Alt EPA ID: Not reported  
TSDF Alt Name: Not reported  
Waste Code: 611  
RCRA Code: Not reported  
Meth Code: H132  
Quantity Tons: 22  
Waste Quantity: 22  
Quantity Unit: T  
Additional Code 1: Not reported  
Additional Code 2: Not reported  
Additional Code 3: Not reported  
Additional Code 4: Not reported  
Additional Code 5: Not reported

Year: 2013  
Shipment Date: 20130601  
Creation Date: 7/28/2013 22:15:09  
Receipt Date: 20130608  
Manifest ID: 005774377FLE  
Gen EPA ID: CAC002729053  
Trans EPA ID: CAR000224568  
Trans Name: BRADLEY TANKS INC (BTI)  
Trans 2 EPA ID: NED001792910  
Trans 2 Name: UNION PACIFIC LINES CO

Map ID  
Direction  
Distance  
Elevation

MAP FINDINGS

Site

Database(s)

EDR ID Number  
EPA ID Number

**HAROLD HOHBACH (Continued)**

**S117291270**

TSDF EPA ID: UTC093012201  
Trans Name: ECDC ENVIRONMENTAL  
TSDF Alt EPA ID: Not reported  
TSDF Alt Name: Not reported  
Waste Code: 611  
RCRA Code: Not reported  
Meth Code: H132  
Quantity Tons: 22  
Waste Quantity: 22  
Quantity Unit: T  
Additional Code 1: Not reported  
Additional Code 2: Not reported  
Additional Code 3: Not reported  
Additional Code 4: Not reported  
Additional Code 5: Not reported

Year: 2013  
Shipment Date: 20130601  
Creation Date: 7/28/2013 22:15:09  
Receipt Date: 20130608  
Manifest ID: 005774378FLE  
Gen EPA ID: CAC002729053  
Trans EPA ID: CAR000216630  
Trans Name: MAG  
Trans 2 EPA ID: NED001792910  
Trans 2 Name: UNION PACIFIC LINES CO  
TSDF EPA ID: UTC093012201  
Trans Name: ECDC ENVIRONMENTAL  
TSDF Alt EPA ID: Not reported  
TSDF Alt Name: Not reported  
Waste Code: 611  
RCRA Code: Not reported  
Meth Code: H132  
Quantity Tons: 22  
Waste Quantity: 22  
Quantity Unit: T  
Additional Code 1: Not reported  
Additional Code 2: Not reported  
Additional Code 3: Not reported  
Additional Code 4: Not reported  
Additional Code 5: Not reported

Year: 2013  
Shipment Date: 20130601  
Creation Date: 7/28/2013 22:15:09  
Receipt Date: 20130608  
Manifest ID: 005774379FLE  
Gen EPA ID: CAC002729053  
Trans EPA ID: Not reported  
Trans Name: Not reported  
Trans 2 EPA ID: NED001792910  
Trans 2 Name: UNION PACIFIC LINES CO  
TSDF EPA ID: UTC093012201  
Trans Name: ECDC ENVIRONMENTAL  
TSDF Alt EPA ID: Not reported  
TSDF Alt Name: Not reported  
Waste Code: 611

Map ID  
Direction  
Distance  
Elevation

MAP FINDINGS

Site

Database(s)

EDR ID Number  
EPA ID Number

**HAROLD HOHBACH (Continued)**

**S117291270**

RCRA Code:	Not reported
Meth Code:	H132
Quantity Tons:	22
Waste Quantity:	22
Quantity Unit:	T
Additional Code 1:	Not reported
Additional Code 2:	Not reported
Additional Code 3:	Not reported
Additional Code 4:	Not reported
Additional Code 5:	Not reported
Year:	2013
Shipment Date:	20130601
Creation Date:	7/28/2013 22:15:09
Receipt Date:	20130608
Manifest ID:	005774380FLE
Gen EPA ID:	CAC002729053
Trans EPA ID:	CAR000184788
Trans Name:	18 TKG
Trans 2 EPA ID:	NED001792910
Trans 2 Name:	UNION PACIFIC LINES CO
TSDf EPA ID:	UTC093012201
Trans Name:	ECDC ENVIRONMENTAL
TSDf Alt EPA ID:	Not reported
TSDf Alt Name:	Not reported
Waste Code:	611
RCRA Code:	Not reported
Meth Code:	H132
Quantity Tons:	22
Waste Quantity:	22
Quantity Unit:	T
Additional Code 1:	Not reported
Additional Code 2:	Not reported
Additional Code 3:	Not reported
Additional Code 4:	Not reported
Additional Code 5:	Not reported
Year:	2013
Shipment Date:	20130601
Creation Date:	7/28/2013 22:15:09
Receipt Date:	20130608
Manifest ID:	005774381FLE
Gen EPA ID:	CAC002729053
Trans EPA ID:	Not reported
Trans Name:	Not reported
Trans 2 EPA ID:	NED001792910
Trans 2 Name:	UNION PACIFIC LINES CO
TSDf EPA ID:	UTC093012201
Trans Name:	ECDC ENVIRONMENTAL
TSDf Alt EPA ID:	Not reported
TSDf Alt Name:	Not reported
Waste Code:	611
RCRA Code:	Not reported
Meth Code:	H132
Quantity Tons:	22
Waste Quantity:	22
Quantity Unit:	T

Map ID  
Direction  
Distance  
Elevation

MAP FINDINGS

Site

Database(s)

EDR ID Number  
EPA ID Number

**HAROLD HOHBACH (Continued)**

**S117291270**

Additional Code 1: Not reported  
Additional Code 2: Not reported  
Additional Code 3: Not reported  
Additional Code 4: Not reported  
Additional Code 5: Not reported

Year: 2013  
Shipment Date: 20130601  
Creation Date: 9/9/2013 22:15:10  
Receipt Date: 20130621  
Manifest ID: 005774382FLE  
Gen EPA ID: CAC002729053  
Trans EPA ID: CAR000168799  
Trans Name: SANTA FE TRUCKING  
Trans 2 EPA ID: NED001792910  
Trans 2 Name: UNION PACIFIC LINES CO  
TSDf EPA ID: UTC093012201  
Trans Name: ECDC ENVIRONMENTAL  
TSDf Alt EPA ID: Not reported  
TSDf Alt Name: Not reported  
Waste Code: 611  
RCRA Code: Not reported  
Meth Code: H132  
Quantity Tons: 22  
Waste Quantity: 22  
Quantity Unit: T  
Additional Code 1: Not reported  
Additional Code 2: Not reported  
Additional Code 3: Not reported  
Additional Code 4: Not reported  
Additional Code 5: Not reported

Year: 2013  
Shipment Date: 20130601  
Creation Date: 7/28/2013 22:15:09  
Receipt Date: 20130608  
Manifest ID: 005774383FLE  
Gen EPA ID: CAC002729053  
Trans EPA ID: CAR000175828  
Trans Name: SANCHEZ TRANSPORT INC  
Trans 2 EPA ID: NED001792910  
Trans 2 Name: UNION PACIFIC LINES CO  
TSDf EPA ID: UTC093012201  
Trans Name: ECDC ENVIRONMENTAL  
TSDf Alt EPA ID: Not reported  
TSDf Alt Name: Not reported  
Waste Code: 611  
RCRA Code: Not reported  
Meth Code: H132  
Quantity Tons: 22  
Waste Quantity: 22  
Quantity Unit: T  
Additional Code 1: Not reported  
Additional Code 2: Not reported  
Additional Code 3: Not reported  
Additional Code 4: Not reported  
Additional Code 5: Not reported

Map ID  
Direction  
Distance  
Elevation

MAP FINDINGS

Site

Database(s)

EDR ID Number  
EPA ID Number

**HAROLD HOHBACH (Continued)**

**S117291270**

Year: 2013  
Shipment Date: 20130601  
Creation Date: 7/28/2013 22:15:09  
Receipt Date: 20130608  
Manifest ID: 005774384FLE  
Gen EPA ID: CAC002729053  
Trans EPA ID: CAR000225409  
Trans Name: LCE TRANS INC  
Trans 2 EPA ID: NED001792910  
Trans 2 Name: UNION PACIFIC LINES CO  
TSDf EPA ID: UTC093012201  
Trans Name: ECDC ENVIRONMENTAL  
TSDf Alt EPA ID: Not reported  
TSDf Alt Name: Not reported  
Waste Code: 611  
RCRA Code: Not reported  
Meth Code: H132  
Quantity Tons: 22  
Waste Quantity: 22  
Quantity Unit: T  
Additional Code 1: Not reported  
Additional Code 2: Not reported  
Additional Code 3: Not reported  
Additional Code 4: Not reported  
Additional Code 5: Not reported

Year: 2013  
Shipment Date: 20130601  
Creation Date: 7/28/2013 22:15:09  
Receipt Date: 20130608  
Manifest ID: 005774385FLE  
Gen EPA ID: CAC002729053  
Trans EPA ID: CAR00215152  
Trans Name: LEEG & COMPANY INC  
Trans 2 EPA ID: NED001792910  
Trans 2 Name: UNION PACIFIC LINES CO  
TSDf EPA ID: UTC093012201  
Trans Name: ECDC ENVIRONMENTAL  
TSDf Alt EPA ID: Not reported  
TSDf Alt Name: Not reported  
Waste Code: 611  
RCRA Code: Not reported  
Meth Code: H132  
Quantity Tons: 22  
Waste Quantity: 22  
Quantity Unit: T  
Additional Code 1: Not reported  
Additional Code 2: Not reported  
Additional Code 3: Not reported  
Additional Code 4: Not reported  
Additional Code 5: Not reported

Year: 2013  
Shipment Date: 20130601  
Creation Date: 7/28/2013 22:15:09  
Receipt Date: 20130608  
Manifest ID: 005774386FLE

Map ID  
Direction  
Distance  
Elevation

MAP FINDINGS

Site

Database(s)

EDR ID Number  
EPA ID Number

**HAROLD HOHBACH (Continued)**

**S117291270**

Gen EPA ID:	CAC002729053
Trans EPA ID:	CAR000171769
Trans Name:	MCD TRUCKING
Trans 2 EPA ID:	NED001792910
Trans 2 Name:	UNION PACIFIC LINES CO
TSDF EPA ID:	UTC093012201
Trans Name:	ECDC ENVIRONMENTAL
TSDF Alt EPA ID:	Not reported
TSDF Alt Name:	Not reported
Waste Code:	611
RCRA Code:	Not reported
Meth Code:	H132
Quantity Tons:	22
Waste Quantity:	22
Quantity Unit:	T
Additional Code 1:	Not reported
Additional Code 2:	Not reported
Additional Code 3:	Not reported
Additional Code 4:	Not reported
Additional Code 5:	Not reported
Year:	2013
Shipment Date:	20130601
Creation Date:	7/28/2013 22:15:09
Receipt Date:	20130608
Manifest ID:	005774387FLE
Gen EPA ID:	CAC002729053
Trans EPA ID:	CAR000225250
Trans Name:	DONESSE TRANSPORTATION
Trans 2 EPA ID:	NED001792910
Trans 2 Name:	UNION PACIFIC LINES CO
TSDF EPA ID:	UTC093012201
Trans Name:	ECDC ENVIRONMENTAL
TSDF Alt EPA ID:	Not reported
TSDF Alt Name:	Not reported
Waste Code:	611
RCRA Code:	Not reported
Meth Code:	H132
Quantity Tons:	22
Waste Quantity:	22
Quantity Unit:	T
Additional Code 1:	Not reported
Additional Code 2:	Not reported
Additional Code 3:	Not reported
Additional Code 4:	Not reported
Additional Code 5:	Not reported
Year:	2013
Shipment Date:	20130601
Creation Date:	7/28/2013 22:15:09
Receipt Date:	20130608
Manifest ID:	005774388FLE
Gen EPA ID:	CAC002729053
Trans EPA ID:	CAR000184788
Trans Name:	18 TRUCKING
Trans 2 EPA ID:	NED001792910
Trans 2 Name:	UNION PACIFIC LINES CO



Map ID  
Direction  
Distance  
Elevation

MAP FINDINGS

Site

Database(s)

EDR ID Number  
EPA ID Number

**HAROLD HOHBACH (Continued)**

**S117291270**

TSDF EPA ID: UTC093012201  
Trans Name: ECDC ENVIRONMENTAL  
TSDF Alt EPA ID: Not reported  
TSDF Alt Name: Not reported  
Waste Code: 611  
RCRA Code: Not reported  
Meth Code: H132  
Quantity Tons: 22  
Waste Quantity: 22  
Quantity Unit: T  
Additional Code 1: Not reported  
Additional Code 2: Not reported  
Additional Code 3: Not reported  
Additional Code 4: Not reported  
Additional Code 5: Not reported

Year: 2013  
Shipment Date: 20130601  
Creation Date: 7/28/2013 22:15:09  
Receipt Date: 20130608  
Manifest ID: 005774389FLE  
Gen EPA ID: CAC002729053  
Trans EPA ID: CAR000215152  
Trans Name: LEE G & CO INC  
Trans 2 EPA ID: NED001792910  
Trans 2 Name: UNION PACIFIC LINES CO  
TSDF EPA ID: UTC093012201  
Trans Name: ECDC ENVIRONMENTAL  
TSDF Alt EPA ID: Not reported  
TSDF Alt Name: Not reported  
Waste Code: 611  
RCRA Code: Not reported  
Meth Code: H132  
Quantity Tons: 22  
Waste Quantity: 22  
Quantity Unit: T  
Additional Code 1: Not reported  
Additional Code 2: Not reported  
Additional Code 3: Not reported  
Additional Code 4: Not reported  
Additional Code 5: Not reported

Year: 2013  
Shipment Date: 20130607  
Creation Date: 7/28/2013 22:15:09  
Receipt Date: 20130608  
Manifest ID: 005774390FLE  
Gen EPA ID: CAC002729053  
Trans EPA ID: CAR000184788  
Trans Name: 18 TRUCKING  
Trans 2 EPA ID: NED001792910  
Trans 2 Name: UNION PACIFIC LINES CO  
TSDF EPA ID: UTC093012201  
Trans Name: ECDC ENVIRONMENTAL  
TSDF Alt EPA ID: Not reported  
TSDF Alt Name: Not reported  
Waste Code: 611

Map ID  
Direction  
Distance  
Elevation

MAP FINDINGS

Site

Database(s)

EDR ID Number  
EPA ID Number

**HAROLD HOHBACH (Continued)**

**S117291270**

RCRA Code:	Not reported
Meth Code:	H132
Quantity Tons:	22
Waste Quantity:	22
Quantity Unit:	T
Additional Code 1:	Not reported
Additional Code 2:	Not reported
Additional Code 3:	Not reported
Additional Code 4:	Not reported
Additional Code 5:	Not reported
Year:	2013
Shipment Date:	20130601
Creation Date:	7/28/2013 22:15:09
Receipt Date:	20130608
Manifest ID:	005774391FLE
Gen EPA ID:	CAC002729053
Trans EPA ID:	CAR000215152
Trans Name:	LEE G & COMPANY INC
Trans 2 EPA ID:	NED001792910
Trans 2 Name:	UNION PACIFIC LINES CO
TSDF EPA ID:	UTC093012201
Trans Name:	ECDC ENVIRONMENTAL
TSDF Alt EPA ID:	Not reported
TSDF Alt Name:	Not reported
Waste Code:	611
RCRA Code:	Not reported
Meth Code:	H132
Quantity Tons:	22
Waste Quantity:	22
Quantity Unit:	T
Additional Code 1:	Not reported
Additional Code 2:	Not reported
Additional Code 3:	Not reported
Additional Code 4:	Not reported
Additional Code 5:	Not reported
Year:	2013
Shipment Date:	20130601
Creation Date:	7/28/2013 22:15:09
Receipt Date:	20130608
Manifest ID:	005774392FLE
Gen EPA ID:	CAC002729053
Trans EPA ID:	CAR000216630
Trans Name:	MAG TRUCKING INC
Trans 2 EPA ID:	NED001792910
Trans 2 Name:	UNION PACIFIC LINES CO
TSDF EPA ID:	UTC093012201
Trans Name:	ECDC ENVIRONMENTAL
TSDF Alt EPA ID:	Not reported
TSDF Alt Name:	Not reported
Waste Code:	611
RCRA Code:	Not reported
Meth Code:	H132
Quantity Tons:	22
Waste Quantity:	22
Quantity Unit:	T

Map ID  
Direction  
Distance  
Elevation

MAP FINDINGS

Site

Database(s)

EDR ID Number  
EPA ID Number

**HAROLD HOHBACH (Continued)**

**S117291270**

Additional Code 1: Not reported  
Additional Code 2: Not reported  
Additional Code 3: Not reported  
Additional Code 4: Not reported  
Additional Code 5: Not reported

Year: 2013  
Shipment Date: 20130601  
Creation Date: 7/28/2013 22:15:09  
Receipt Date: 20130608  
Manifest ID: 005774393FLE  
Gen EPA ID: CAC002729053  
Trans EPA ID: CAR000171769  
Trans Name: MCD TRUCKING  
Trans 2 EPA ID: NED001792910  
Trans 2 Name: UNION PACIFIC LINES CO  
TSDf EPA ID: UTC093012201  
Trans Name: ECDC ENVIRONMENTAL  
TSDf Alt EPA ID: Not reported  
TSDf Alt Name: Not reported  
Waste Code: 611  
RCRA Code: Not reported  
Meth Code: H132  
Quantity Tons: 22  
Waste Quantity: 22  
Quantity Unit: T  
Additional Code 1: Not reported  
Additional Code 2: Not reported  
Additional Code 3: Not reported  
Additional Code 4: Not reported  
Additional Code 5: Not reported

Year: 2013  
Shipment Date: 20130601  
Creation Date: 7/28/2013 22:15:09  
Receipt Date: 20130608  
Manifest ID: 005774394FLE  
Gen EPA ID: CAC002729053  
Trans EPA ID: CAR000126805  
Trans Name: BIG M TRG  
Trans 2 EPA ID: NED001792910  
Trans 2 Name: UNION PACIFIC LINES CO  
TSDf EPA ID: UTC093012201  
Trans Name: ECDC ENVIRONMENTAL  
TSDf Alt EPA ID: Not reported  
TSDf Alt Name: Not reported  
Waste Code: 611  
RCRA Code: Not reported  
Meth Code: H132  
Quantity Tons: 22  
Waste Quantity: 22  
Quantity Unit: T  
Additional Code 1: Not reported  
Additional Code 2: Not reported  
Additional Code 3: Not reported  
Additional Code 4: Not reported  
Additional Code 5: Not reported

Map ID  
Direction  
Distance  
Elevation

MAP FINDINGS

Site

Database(s)

EDR ID Number  
EPA ID Number

**HAROLD HOHBACH (Continued)**

**S117291270**

Year: 2013  
Shipment Date: 20130601  
Creation Date: 7/28/2013 22:15:09  
Receipt Date: 20130608  
Manifest ID: 005774395FLE  
Gen EPA ID: CAC002729053  
Trans EPA ID: CAR000184788  
Trans Name: 18 TKG  
Trans 2 EPA ID: NED001792910  
Trans 2 Name: UNION PACIFIC LINES CO  
TSDf EPA ID: UTC093012201  
Trans Name: ECDC ENVIRONMENTAL  
TSDf Alt EPA ID: Not reported  
TSDf Alt Name: Not reported  
Waste Code: 611  
RCRA Code: Not reported  
Meth Code: H132  
Quantity Tons: 22  
Waste Quantity: 22  
Quantity Unit: T  
Additional Code 1: Not reported  
Additional Code 2: Not reported  
Additional Code 3: Not reported  
Additional Code 4: Not reported  
Additional Code 5: Not reported

Year: 2013  
Shipment Date: 20130601  
Creation Date: 7/28/2013 22:15:09  
Receipt Date: 20130608  
Manifest ID: 005774396FLE  
Gen EPA ID: CAC002729053  
Trans EPA ID: CAR000220178  
Trans Name: J SAMUEL TRUCKING  
Trans 2 EPA ID: NED001792910  
Trans 2 Name: UNION PACIFIC LINES CO  
TSDf EPA ID: UTC093012201  
Trans Name: ECDC ENVIRONMENTAL  
TSDf Alt EPA ID: Not reported  
TSDf Alt Name: Not reported  
Waste Code: 611  
RCRA Code: Not reported  
Meth Code: H132  
Quantity Tons: 22  
Waste Quantity: 22  
Quantity Unit: T  
Additional Code 1: Not reported  
Additional Code 2: Not reported  
Additional Code 3: Not reported  
Additional Code 4: Not reported  
Additional Code 5: Not reported

Year: 2013  
Shipment Date: 20130601  
Creation Date: 7/28/2013 22:15:09  
Receipt Date: 20130608  
Manifest ID: 005774398FLE

Map ID  
Direction  
Distance  
Elevation

MAP FINDINGS

Site

Database(s)

EDR ID Number  
EPA ID Number

**HAROLD HOHBACH (Continued)**

**S117291270**

Gen EPA ID: CAC002729053  
Trans EPA ID: CAR000216630  
Trans Name: MAG  
Trans 2 EPA ID: NED001792910  
Trans 2 Name: UNION PACIFIC LINES CO  
TSDF EPA ID: UTC093012201  
Trans Name: ECDC ENVIRONMENTAL  
TSDF Alt EPA ID: Not reported  
TSDF Alt Name: Not reported  
Waste Code: 611  
RCRA Code: Not reported  
Meth Code: H132  
Quantity Tons: 22  
Waste Quantity: 22  
Quantity Unit: T  
Additional Code 1: Not reported  
Additional Code 2: Not reported  
Additional Code 3: Not reported  
Additional Code 4: Not reported  
Additional Code 5: Not reported

Year: 2013  
Shipment Date: 20130601  
Creation Date: 8/11/2013 22:15:06  
Receipt Date: 20130616  
Manifest ID: 005774399FLE  
Gen EPA ID: CAC002729053  
Trans EPA ID: Not reported  
Trans Name: Not reported  
Trans 2 EPA ID: NED001792910  
Trans 2 Name: UNION PACIFIC LINES CO  
TSDF EPA ID: UTC093012201  
Trans Name: ECDC ENVIRONMENTAL  
TSDF Alt EPA ID: Not reported  
TSDF Alt Name: Not reported  
Waste Code: 611  
RCRA Code: Not reported  
Meth Code: H132  
Quantity Tons: 22  
Waste Quantity: 22  
Quantity Unit: T  
Additional Code 1: Not reported  
Additional Code 2: Not reported  
Additional Code 3: Not reported  
Additional Code 4: Not reported  
Additional Code 5: Not reported

Year: 2013  
Shipment Date: 20130601  
Creation Date: 8/11/2013 22:15:06  
Receipt Date: 20130616  
Manifest ID: 005774400FLE  
Gen EPA ID: CAC002729053  
Trans EPA ID: Not reported  
Trans Name: Not reported  
Trans 2 EPA ID: NED001792910  
Trans 2 Name: UNION PACIFIC LINES CO

Map ID  
Direction  
Distance  
Elevation

MAP FINDINGS

Site

Database(s)

EDR ID Number  
EPA ID Number

**HAROLD HOHBACH (Continued)**

**S117291270**

TSDF EPA ID: UTC093012201  
Trans Name: ECDC ENVIRONMENTAL  
TSDF Alt EPA ID: Not reported  
TSDF Alt Name: Not reported  
Waste Code: 611  
RCRA Code: Not reported  
Meth Code: H132  
Quantity Tons: 22  
Waste Quantity: 22  
Quantity Unit: T  
Additional Code 1: Not reported  
Additional Code 2: Not reported  
Additional Code 3: Not reported  
Additional Code 4: Not reported  
Additional Code 5: Not reported

Year: 2013  
Shipment Date: 20130601  
Creation Date: 7/28/2013 22:15:09  
Receipt Date: 20130608  
Manifest ID: 005774401FLE  
Gen EPA ID: CAC002729053  
Trans EPA ID: CAR000168799  
Trans Name: SANTA FE TRUCKING  
Trans 2 EPA ID: NED001792910  
Trans 2 Name: UNION PACIFIC LINES CO  
TSDF EPA ID: UTC093012201  
Trans Name: ECDC ENVIRONMENTAL  
TSDF Alt EPA ID: Not reported  
TSDF Alt Name: Not reported  
Waste Code: 611  
RCRA Code: Not reported  
Meth Code: H132  
Quantity Tons: 22  
Waste Quantity: 22  
Quantity Unit: T  
Additional Code 1: Not reported  
Additional Code 2: Not reported  
Additional Code 3: Not reported  
Additional Code 4: Not reported  
Additional Code 5: Not reported

Year: 2013  
Shipment Date: 20130601  
Creation Date: 7/28/2013 22:15:09  
Receipt Date: 20130608  
Manifest ID: 005774402FLE  
Gen EPA ID: CAC002729053  
Trans EPA ID: CAR000175828  
Trans Name: SANCHEZ TRANSPORT INC  
Trans 2 EPA ID: NED001792910  
Trans 2 Name: UNION PACIFIC LINES CO  
TSDF EPA ID: UTC093012201  
Trans Name: ECDC ENVIRONMENTAL  
TSDF Alt EPA ID: Not reported  
TSDF Alt Name: Not reported  
Waste Code: 611

Map ID  
Direction  
Distance  
Elevation

MAP FINDINGS

Site

Database(s)

EDR ID Number  
EPA ID Number

**HAROLD HOHBACH (Continued)**

**S117291270**

RCRA Code: Not reported  
Meth Code: H132  
Quantity Tons: 22  
Waste Quantity: 22  
Quantity Unit: T  
Additional Code 1: Not reported  
Additional Code 2: Not reported  
Additional Code 3: Not reported  
Additional Code 4: Not reported  
Additional Code 5: Not reported

Year: 2013  
Shipment Date: 20130601  
Creation Date: 8/11/2013 22:15:06  
Receipt Date: 20130616  
Manifest ID: 005774403FLE  
Gen EPA ID: CAC002729053  
Trans EPA ID: CAR000168799  
Trans Name: SANTA FE TRUCKING  
Trans 2 EPA ID: NED001792910  
Trans 2 Name: UNION PACIFIC LINES CO  
TSDf EPA ID: UTC093012201  
Trans Name: ECDC ENVIRONMENTAL  
TSDf Alt EPA ID: Not reported  
TSDf Alt Name: Not reported  
Waste Code: 611  
RCRA Code: Not reported  
Meth Code: H132  
Quantity Tons: 22  
Waste Quantity: 22  
Quantity Unit: T  
Additional Code 1: Not reported  
Additional Code 2: Not reported  
Additional Code 3: Not reported  
Additional Code 4: Not reported  
Additional Code 5: Not reported

Year: 2013  
Shipment Date: 20130601  
Creation Date: 7/28/2013 22:15:09  
Receipt Date: 20130608  
Manifest ID: 005774404FLE  
Gen EPA ID: CAC002729053  
Trans EPA ID: CAR000224568  
Trans Name: BRADLEY TANKS INC  
Trans 2 EPA ID: NED001792910  
Trans 2 Name: UNION PACIFIC LINES CO  
TSDf EPA ID: UTC093012201  
Trans Name: ECDC ENVIRONMENTAL  
TSDf Alt EPA ID: Not reported  
TSDf Alt Name: Not reported  
Waste Code: 611  
RCRA Code: Not reported  
Meth Code: H132  
Quantity Tons: 22  
Waste Quantity: 22  
Quantity Unit: T

Map ID  
Direction  
Distance  
Elevation

MAP FINDINGS

Site

Database(s)

EDR ID Number  
EPA ID Number

**HAROLD HOHBACH (Continued)**

**S117291270**

Additional Code 1:	Not reported
Additional Code 2:	Not reported
Additional Code 3:	Not reported
Additional Code 4:	Not reported
Additional Code 5:	Not reported
Year:	2013
Shipment Date:	20130601
Creation Date:	7/28/2013 22:15:09
Receipt Date:	20130608
Manifest ID:	005774405FLE
Gen EPA ID:	CAC002729053
Trans EPA ID:	Not reported
Trans Name:	Not reported
Trans 2 EPA ID:	NED001792910
Trans 2 Name:	UNION PACIFIC LINES CO
TSDf EPA ID:	UTC093012201
Trans Name:	ECDC ENVIRONMENTAL
TSDf Alt EPA ID:	Not reported
TSDf Alt Name:	Not reported
Waste Code:	611
RCRA Code:	Not reported
Meth Code:	H132
Quantity Tons:	22
Waste Quantity:	22
Quantity Unit:	T
Additional Code 1:	Not reported
Additional Code 2:	Not reported
Additional Code 3:	Not reported
Additional Code 4:	Not reported
Additional Code 5:	Not reported
Year:	2013
Shipment Date:	20130601
Creation Date:	7/28/2013 22:15:09
Receipt Date:	20130608
Manifest ID:	005774406FLE
Gen EPA ID:	CAC002729053
Trans EPA ID:	Not reported
Trans Name:	Not reported
Trans 2 EPA ID:	NED001792910
Trans 2 Name:	UNION PACIFIC LINES CO
TSDf EPA ID:	UTC093012201
Trans Name:	ECDC ENVIRONMENTAL
TSDf Alt EPA ID:	Not reported
TSDf Alt Name:	Not reported
Waste Code:	611
RCRA Code:	Not reported
Meth Code:	H132
Quantity Tons:	22
Waste Quantity:	22
Quantity Unit:	T
Additional Code 1:	Not reported
Additional Code 2:	Not reported
Additional Code 3:	Not reported
Additional Code 4:	Not reported
Additional Code 5:	Not reported



Map ID  
Direction  
Distance  
Elevation

MAP FINDINGS

Site

Database(s)

EDR ID Number  
EPA ID Number

**HAROLD HOHBACH (Continued)**

**S117291270**

Year:	2013
Shipment Date:	20130601
Creation Date:	7/28/2013 22:15:09
Receipt Date:	20130608
Manifest ID:	005774407FLE
Gen EPA ID:	CAC002729053
Trans EPA ID:	CAR000220178
Trans Name:	J SAMUEL TRUCKING
Trans 2 EPA ID:	NED001792910
Trans 2 Name:	UNION PACIFIC LINES CO
TSDf EPA ID:	UTC093012201
Trans Name:	ECDC ENVIRONMENTAL
TSDf Alt EPA ID:	Not reported
TSDf Alt Name:	Not reported
Waste Code:	611
RCRA Code:	Not reported
Meth Code:	H132
Quantity Tons:	22
Waste Quantity:	22
Quantity Unit:	T
Additional Code 1:	Not reported
Additional Code 2:	Not reported
Additional Code 3:	Not reported
Additional Code 4:	Not reported
Additional Code 5:	Not reported
Year:	2013
Shipment Date:	20130601
Creation Date:	7/28/2013 22:15:09
Receipt Date:	20130608
Manifest ID:	005774408FLE
Gen EPA ID:	CAC002729053
Trans EPA ID:	CAR000175828
Trans Name:	SANCHEZ TRANSPORT INC
Trans 2 EPA ID:	NED001792910
Trans 2 Name:	UNION PACIFIC LINES CO
TSDf EPA ID:	UTC093012201
Trans Name:	ECDC ENVIRONMENTAL
TSDf Alt EPA ID:	Not reported
TSDf Alt Name:	Not reported
Waste Code:	611
RCRA Code:	Not reported
Meth Code:	H132
Quantity Tons:	22
Waste Quantity:	22
Quantity Unit:	T
Additional Code 1:	Not reported
Additional Code 2:	Not reported
Additional Code 3:	Not reported
Additional Code 4:	Not reported
Additional Code 5:	Not reported
Year:	2013
Shipment Date:	20130601
Creation Date:	7/28/2013 22:15:09
Receipt Date:	20130608
Manifest ID:	005774409FLE

Map ID  
Direction  
Distance  
Elevation

MAP FINDINGS

Site

Database(s)

EDR ID Number  
EPA ID Number

**HAROLD HOHBACH (Continued)**

**S117291270**

Gen EPA ID:	CAC002729053
Trans EPA ID:	CAR000184788
Trans Name:	18 TRUCKING
Trans 2 EPA ID:	NED001792910
Trans 2 Name:	UNION PACIFIC LINES CO
TSDF EPA ID:	UTC093012201
Trans Name:	ECDC ENVIRONMENTAL
TSDF Alt EPA ID:	Not reported
TSDF Alt Name:	Not reported
Waste Code:	611
RCRA Code:	Not reported
Meth Code:	H132
Quantity Tons:	22
Waste Quantity:	22
Quantity Unit:	T
Additional Code 1:	Not reported
Additional Code 2:	Not reported
Additional Code 3:	Not reported
Additional Code 4:	Not reported
Additional Code 5:	Not reported
Year:	2013
Shipment Date:	20130601
Creation Date:	7/28/2013 22:15:09
Receipt Date:	20130608
Manifest ID:	005774410FLE
Gen EPA ID:	CAC002729053
Trans EPA ID:	CAR000225409
Trans Name:	LCE TRANS INC
Trans 2 EPA ID:	NED001792910
Trans 2 Name:	UNION PACIFIC LINES CO
TSDF EPA ID:	UTC093012201
Trans Name:	ECDC ENVIRONMENTAL
TSDF Alt EPA ID:	Not reported
TSDF Alt Name:	Not reported
Waste Code:	611
RCRA Code:	Not reported
Meth Code:	H132
Quantity Tons:	22
Waste Quantity:	22
Quantity Unit:	T
Additional Code 1:	Not reported
Additional Code 2:	Not reported
Additional Code 3:	Not reported
Additional Code 4:	Not reported
Additional Code 5:	Not reported
Year:	2013
Shipment Date:	20130601
Creation Date:	7/28/2013 22:15:09
Receipt Date:	20130608
Manifest ID:	005774411FLE
Gen EPA ID:	CAC002729053
Trans EPA ID:	CAR000225250
Trans Name:	DONESSDE TRANSPORTATION
Trans 2 EPA ID:	NED001792910
Trans 2 Name:	UNION PACIFIC LINES CO

Map ID  
Direction  
Distance  
Elevation

MAP FINDINGS

Site

Database(s)

EDR ID Number  
EPA ID Number

**HAROLD HOHBACH (Continued)**

**S117291270**

TSDF EPA ID: UTC093012201  
Trans Name: ECDC ENVIRONMENTAL  
TSDF Alt EPA ID: Not reported  
TSDF Alt Name: Not reported  
Waste Code: 611  
RCRA Code: Not reported  
Meth Code: H132  
Quantity Tons: 22  
Waste Quantity: 22  
Quantity Unit: T  
Additional Code 1: Not reported  
Additional Code 2: Not reported  
Additional Code 3: Not reported  
Additional Code 4: Not reported  
Additional Code 5: Not reported

Year: 2013  
Shipment Date: 20130601  
Creation Date: 7/28/2013 22:15:09  
Receipt Date: 20130608  
Manifest ID: 005774412FLE  
Gen EPA ID: CAC002729053  
Trans EPA ID: CAR000216630  
Trans Name: MAG TRUCKING INC  
Trans 2 EPA ID: NED001792910  
Trans 2 Name: UNION PACIFIC LINES CO  
TSDF EPA ID: UTC093012201  
Trans Name: ECDC ENVIRONMENTAL  
TSDF Alt EPA ID: Not reported  
TSDF Alt Name: Not reported  
Waste Code: 611  
RCRA Code: Not reported  
Meth Code: H132  
Quantity Tons: 22  
Waste Quantity: 22  
Quantity Unit: T  
Additional Code 1: Not reported  
Additional Code 2: Not reported  
Additional Code 3: Not reported  
Additional Code 4: Not reported  
Additional Code 5: Not reported

Year: 2013  
Shipment Date: 20130601  
Creation Date: 7/28/2013 22:15:09  
Receipt Date: 20130608  
Manifest ID: 005774413FLE  
Gen EPA ID: CAC002729053  
Trans EPA ID: CAR000215152  
Trans Name: LEE G & COMPANY INC  
Trans 2 EPA ID: NED001792910  
Trans 2 Name: UNION PACIFIC LINES CO  
TSDF EPA ID: UTC093012201  
Trans Name: ECDC ENVIRONMENTAL  
TSDF Alt EPA ID: Not reported  
TSDF Alt Name: Not reported  
Waste Code: 611

Map ID  
Direction  
Distance  
Elevation

MAP FINDINGS

Site

Database(s)

EDR ID Number  
EPA ID Number

**HAROLD HOHBACH (Continued)**

**S117291270**

RCRA Code:	Not reported
Meth Code:	H132
Quantity Tons:	22
Waste Quantity:	22
Quantity Unit:	T
Additional Code 1:	Not reported
Additional Code 2:	Not reported
Additional Code 3:	Not reported
Additional Code 4:	Not reported
Additional Code 5:	Not reported
Year:	2013
Shipment Date:	20130601
Creation Date:	8/11/2013 22:15:06
Receipt Date:	20130616
Manifest ID:	005774414FLE
Gen EPA ID:	CAC002729053
Trans EPA ID:	CAR000171769
Trans Name:	MCD TRUCKING
Trans 2 EPA ID:	NED001792910
Trans 2 Name:	UNION PACIFIC LINES CO
TSDf EPA ID:	UTC093012201
Trans Name:	ECDC ENVIRONMENTAL
TSDf Alt EPA ID:	Not reported
TSDf Alt Name:	Not reported
Waste Code:	611
RCRA Code:	Not reported
Meth Code:	H132
Quantity Tons:	22
Waste Quantity:	22
Quantity Unit:	T
Additional Code 1:	Not reported
Additional Code 2:	Not reported
Additional Code 3:	Not reported
Additional Code 4:	Not reported
Additional Code 5:	Not reported
Year:	2013
Shipment Date:	20130601
Creation Date:	8/11/2013 22:15:06
Receipt Date:	20130616
Manifest ID:	005774415FLE
Gen EPA ID:	CAC002729053
Trans EPA ID:	CAR000171769
Trans Name:	MCD TRUCKING
Trans 2 EPA ID:	NED001792910
Trans 2 Name:	UNION PACIFIC LINES CO
TSDf EPA ID:	UTC093012201
Trans Name:	ECDC ENVIRONMENTAL
TSDf Alt EPA ID:	Not reported
TSDf Alt Name:	Not reported
Waste Code:	611
RCRA Code:	Not reported
Meth Code:	H132
Quantity Tons:	22
Waste Quantity:	22
Quantity Unit:	T

Map ID  
Direction  
Distance  
Elevation

MAP FINDINGS

Site

Database(s)

EDR ID Number  
EPA ID Number

**HAROLD HOHBACH (Continued)**

**S117291270**

Additional Code 1: Not reported  
Additional Code 2: Not reported  
Additional Code 3: Not reported  
Additional Code 4: Not reported  
Additional Code 5: Not reported

Year: 2013  
Shipment Date: 20130601  
Creation Date: 7/28/2013 22:15:09  
Receipt Date: 20130608  
Manifest ID: 005774416FLE  
Gen EPA ID: CAC002729053  
Trans EPA ID: CAR000126805  
Trans Name: BIG M TRG  
Trans 2 EPA ID: NED001792910  
Trans 2 Name: UNION PACIFIC LINES CO  
TSDf EPA ID: UTC093012201  
Trans Name: ECDC ENVIRONMENTAL  
TSDf Alt EPA ID: Not reported  
TSDf Alt Name: Not reported  
Waste Code: 611  
RCRA Code: Not reported  
Meth Code: H132  
Quantity Tons: 22  
Waste Quantity: 22  
Quantity Unit: T  
Additional Code 1: Not reported  
Additional Code 2: Not reported  
Additional Code 3: Not reported  
Additional Code 4: Not reported  
Additional Code 5: Not reported

Year: 2013  
Shipment Date: 20130601  
Creation Date: 7/28/2013 22:15:09  
Receipt Date: 20130608  
Manifest ID: 005774417FLE  
Gen EPA ID: CAC002729053  
Trans EPA ID: CAR000216630  
Trans Name: MAG  
Trans 2 EPA ID: NED001792910  
Trans 2 Name: UNION PACIFIC LINES CO  
TSDf EPA ID: UTC093012201  
Trans Name: ECDC ENVIRONMENTAL  
TSDf Alt EPA ID: Not reported  
TSDf Alt Name: Not reported  
Waste Code: 611  
RCRA Code: Not reported  
Meth Code: H132  
Quantity Tons: 22  
Waste Quantity: 22  
Quantity Unit: T  
Additional Code 1: Not reported  
Additional Code 2: Not reported  
Additional Code 3: Not reported  
Additional Code 4: Not reported  
Additional Code 5: Not reported

Map ID  
Direction  
Distance  
Elevation

MAP FINDINGS

Site

Database(s)

EDR ID Number  
EPA ID Number

**HAROLD HOHBACH (Continued)**

**S117291270**

Year: 2013  
Shipment Date: 20130601  
Creation Date: 7/28/2013 22:15:09  
Receipt Date: 20130608  
Manifest ID: 005774418FLE  
Gen EPA ID: CAC002729053  
Trans EPA ID: CAR000215152  
Trans Name: LEE G & CO INC  
Trans 2 EPA ID: NED001792910  
Trans 2 Name: UNION PACIFIC LINES CO  
TSDF EPA ID: UTC093012201  
Trans Name: ECDC ENVIRONMENTAL  
TSDF Alt EPA ID: Not reported  
TSDF Alt Name: Not reported  
Waste Code: 611  
RCRA Code: Not reported  
Meth Code: H132  
Quantity Tons: 22  
Waste Quantity: 22  
Quantity Unit: T  
Additional Code 1: Not reported  
Additional Code 2: Not reported  
Additional Code 3: Not reported  
Additional Code 4: Not reported  
Additional Code 5: Not reported

Year: 2013  
Shipment Date: 20130601  
Creation Date: 7/28/2013 22:15:09  
Receipt Date: 20130608  
Manifest ID: 005774419FLE  
Gen EPA ID: CAC002729053  
Trans EPA ID: CAR000215152  
Trans Name: LEEG & COMPANY INC  
Trans 2 EPA ID: NED001792910  
Trans 2 Name: UNION PACIFIC LINES CO  
TSDF EPA ID: UTC093012201  
Trans Name: ECDC ENVIRONMENTAL  
TSDF Alt EPA ID: Not reported  
TSDF Alt Name: Not reported  
Waste Code: 611  
RCRA Code: Not reported  
Meth Code: H132  
Quantity Tons: 22  
Waste Quantity: 22  
Quantity Unit: T  
Additional Code 1: Not reported  
Additional Code 2: Not reported  
Additional Code 3: Not reported  
Additional Code 4: Not reported  
Additional Code 5: Not reported

Year: 2013  
Shipment Date: 20130601  
Creation Date: 7/28/2013 22:15:09  
Receipt Date: 20130608  
Manifest ID: 005774420FLE

Map ID  
Direction  
Distance  
Elevation

MAP FINDINGS

Site

Database(s)

EDR ID Number  
EPA ID Number

**HAROLD HOHBACH (Continued)**

**S117291270**

Gen EPA ID: CAC002729053  
Trans EPA ID: CAR000225409  
Trans Name: LGE TRANS INC  
Trans 2 EPA ID: NED001792910  
Trans 2 Name: UNION PACIFIC LINES CO  
TSDF EPA ID: UTC093012201  
Trans Name: ECDC ENVIRONMENTAL  
TSDF Alt EPA ID: Not reported  
TSDF Alt Name: Not reported  
Waste Code: 611  
RCRA Code: Not reported  
Meth Code: H132  
Quantity Tons: 22  
Waste Quantity: 22  
Quantity Unit: T  
Additional Code 1: Not reported  
Additional Code 2: Not reported  
Additional Code 3: Not reported  
Additional Code 4: Not reported  
Additional Code 5: Not reported

Year: 2013  
Shipment Date: 20130610  
Creation Date: 8/11/2013 22:15:06  
Receipt Date: 20130616  
Manifest ID: 005774422FLE  
Gen EPA ID: CAC002729053  
Trans EPA ID: CAR000215152  
Trans Name: LEE G & COMPANY INC  
Trans 2 EPA ID: NED001792910  
Trans 2 Name: UNION PACIFIC LINES CO  
TSDF EPA ID: UTC093012201  
Trans Name: ECDC ENVIRONMENTAL  
TSDF Alt EPA ID: Not reported  
TSDF Alt Name: Not reported  
Waste Code: 611  
RCRA Code: Not reported  
Meth Code: H132  
Quantity Tons: 22  
Waste Quantity: 22  
Quantity Unit: T  
Additional Code 1: Not reported  
Additional Code 2: Not reported  
Additional Code 3: Not reported  
Additional Code 4: Not reported  
Additional Code 5: Not reported

Year: 2013  
Shipment Date: 20130601  
Creation Date: 7/27/2013 22:15:06  
Receipt Date: 20130608  
Manifest ID: 005774423FLE  
Gen EPA ID: CAC002729053  
Trans EPA ID: CAR000215152  
Trans Name: LEE G & COMPANY INC  
Trans 2 EPA ID: NED001792910  
Trans 2 Name: UNION PACIFIC LINES CO

Map ID  
Direction  
Distance  
Elevation

MAP FINDINGS

Site

Database(s)

EDR ID Number  
EPA ID Number

**HAROLD HOHBACH (Continued)**

**S117291270**

TSDF EPA ID:	UTC093012201
Trans Name:	ECDC ENVIRONMENTAL
TSDF Alt EPA ID:	Not reported
TSDF Alt Name:	Not reported
Waste Code:	611
RCRA Code:	Not reported
Meth Code:	H132
Quantity Tons:	22
Waste Quantity:	22
Quantity Unit:	T
Additional Code 1:	Not reported
Additional Code 2:	Not reported
Additional Code 3:	Not reported
Additional Code 4:	Not reported
Additional Code 5:	Not reported
Year:	2013
Shipment Date:	20130601
Creation Date:	7/28/2013 22:15:09
Receipt Date:	20130608
Manifest ID:	005774424FLE
Gen EPA ID:	CAC002729053
Trans EPA ID:	CAR000225250
Trans Name:	DONESSDE TRANSPORTATION
Trans 2 EPA ID:	NED001792910
Trans 2 Name:	UNION PACIFIC LINES CO
TSDF EPA ID:	UTC093012201
Trans Name:	ECDC ENVIRONMENTAL
TSDF Alt EPA ID:	Not reported
TSDF Alt Name:	Not reported
Waste Code:	611
RCRA Code:	Not reported
Meth Code:	H132
Quantity Tons:	22
Waste Quantity:	22
Quantity Unit:	T
Additional Code 1:	Not reported
Additional Code 2:	Not reported
Additional Code 3:	Not reported
Additional Code 4:	Not reported
Additional Code 5:	Not reported
Year:	2013
Shipment Date:	20130601
Creation Date:	8/11/2013 22:15:06
Receipt Date:	20130616
Manifest ID:	005774425FLE
Gen EPA ID:	CAC002729053
Trans EPA ID:	CAR000171769
Trans Name:	MCD TRUCKING
Trans 2 EPA ID:	NED001792910
Trans 2 Name:	UNION PACIFIC LINES CO
TSDF EPA ID:	UTC093012201
Trans Name:	ECDC ENVIRONMENTAL
TSDF Alt EPA ID:	Not reported
TSDF Alt Name:	Not reported
Waste Code:	611



Map ID  
Direction  
Distance  
Elevation

MAP FINDINGS

Site

Database(s)

EDR ID Number  
EPA ID Number

**HAROLD HOHBACH (Continued)**

**S117291270**

RCRA Code:	Not reported
Meth Code:	H132
Quantity Tons:	22
Waste Quantity:	22
Quantity Unit:	T
Additional Code 1:	Not reported
Additional Code 2:	Not reported
Additional Code 3:	Not reported
Additional Code 4:	Not reported
Additional Code 5:	Not reported
Year:	2013
Shipment Date:	20130601
Creation Date:	7/28/2013 22:15:09
Receipt Date:	20130608
Manifest ID:	005774426FLE
Gen EPA ID:	CAC002729053
Trans EPA ID:	CAR00215152
Trans Name:	LEE G & COMPANY INC
Trans 2 EPA ID:	NED001792910
Trans 2 Name:	UNION PACIFIC LINES CO
TSDF EPA ID:	UTC093012201
Trans Name:	ECDC ENVIRONMENTAL
TSDF Alt EPA ID:	Not reported
TSDF Alt Name:	Not reported
Waste Code:	611
RCRA Code:	Not reported
Meth Code:	H132
Quantity Tons:	22
Waste Quantity:	22
Quantity Unit:	T
Additional Code 1:	Not reported
Additional Code 2:	Not reported
Additional Code 3:	Not reported
Additional Code 4:	Not reported
Additional Code 5:	Not reported
Year:	2013
Shipment Date:	20130605
Creation Date:	8/11/2013 22:15:06
Receipt Date:	20130616
Manifest ID:	005774427FLE
Gen EPA ID:	CAC002729053
Trans EPA ID:	CAR000225409
Trans Name:	LCE TRANS INC
Trans 2 EPA ID:	NED001792910
Trans 2 Name:	UNION PACIFIC LINES CO
TSDF EPA ID:	UTC093012201
Trans Name:	ECDC ENVIRONMENTAL
TSDF Alt EPA ID:	Not reported
TSDF Alt Name:	Not reported
Waste Code:	611
RCRA Code:	Not reported
Meth Code:	H132
Quantity Tons:	22
Waste Quantity:	22
Quantity Unit:	T

Map ID  
Direction  
Distance  
Elevation

MAP FINDINGS

Site

Database(s)

EDR ID Number  
EPA ID Number

**HAROLD HOHBACH (Continued)**

**S117291270**

Additional Code 1:	Not reported
Additional Code 2:	Not reported
Additional Code 3:	Not reported
Additional Code 4:	Not reported
Additional Code 5:	Not reported
Year:	2013
Shipment Date:	20130605
Creation Date:	8/11/2013 22:15:06
Receipt Date:	20130616
Manifest ID:	005774428FLE
Gen EPA ID:	CAC002729053
Trans EPA ID:	CAR000215152
Trans Name:	LEEG & COMPANY INC
Trans 2 EPA ID:	NED001792910
Trans 2 Name:	UNION PACIFIC LINES CO
TSDf EPA ID:	UTC093012201
Trans Name:	ECDC ENVIRONMENTAL
TSDf Alt EPA ID:	Not reported
TSDf Alt Name:	Not reported
Waste Code:	611
RCRA Code:	Not reported
Meth Code:	H132
Quantity Tons:	22
Waste Quantity:	22
Quantity Unit:	T
Additional Code 1:	Not reported
Additional Code 2:	Not reported
Additional Code 3:	Not reported
Additional Code 4:	Not reported
Additional Code 5:	Not reported
Year:	2013
Shipment Date:	20130605
Creation Date:	8/11/2013 22:15:06
Receipt Date:	20130616
Manifest ID:	005774429FLE
Gen EPA ID:	CAC002729053
Trans EPA ID:	CAR000216630
Trans Name:	MAG TRUCKING INC
Trans 2 EPA ID:	NED001792910
Trans 2 Name:	UNION PACIFIC LINES CO
TSDf EPA ID:	UTC093012201
Trans Name:	ECDC ENVIRONMENTAL
TSDf Alt EPA ID:	Not reported
TSDf Alt Name:	Not reported
Waste Code:	611
RCRA Code:	Not reported
Meth Code:	H132
Quantity Tons:	22
Waste Quantity:	22
Quantity Unit:	T
Additional Code 1:	Not reported
Additional Code 2:	Not reported
Additional Code 3:	Not reported
Additional Code 4:	Not reported
Additional Code 5:	Not reported

Map ID  
Direction  
Distance  
Elevation

MAP FINDINGS

Site

Database(s)

EDR ID Number  
EPA ID Number

**HAROLD HOHBACH (Continued)**

**S117291270**

Year: 2013  
Shipment Date: 20130605  
Creation Date: 8/11/2013 22:15:06  
Receipt Date: 20130616  
Manifest ID: 005774430FLE  
Gen EPA ID: CAC002729053  
Trans EPA ID: CAR000215152  
Trans Name: LEE G & CO INC  
Trans 2 EPA ID: NED001792910  
Trans 2 Name: UNION PACIFIC LINES CO  
TSDF EPA ID: UTC093012201  
Trans Name: ECDC ENVIRONMENTAL  
TSDF Alt EPA ID: Not reported  
TSDF Alt Name: Not reported  
Waste Code: 611  
RCRA Code: Not reported  
Meth Code: H132  
Quantity Tons: 22  
Waste Quantity: 22  
Quantity Unit: T  
Additional Code 1: Not reported  
Additional Code 2: Not reported  
Additional Code 3: Not reported  
Additional Code 4: Not reported  
Additional Code 5: Not reported

Year: 2013  
Shipment Date: 20130605  
Creation Date: 8/11/2013 22:15:06  
Receipt Date: 20130616  
Manifest ID: 005774431FLE  
Gen EPA ID: CAC002729053  
Trans EPA ID: CAR000120805  
Trans Name: BIG M TRG  
Trans 2 EPA ID: NED001792910  
Trans 2 Name: UNION PACIFIC LINES CO  
TSDF EPA ID: UTC093012201  
Trans Name: ECDC ENVIRONMENTAL  
TSDF Alt EPA ID: Not reported  
TSDF Alt Name: Not reported  
Waste Code: 611  
RCRA Code: Not reported  
Meth Code: H132  
Quantity Tons: 22  
Waste Quantity: 22  
Quantity Unit: T  
Additional Code 1: Not reported  
Additional Code 2: Not reported  
Additional Code 3: Not reported  
Additional Code 4: Not reported  
Additional Code 5: Not reported

Year: 2013  
Shipment Date: 20130605  
Creation Date: 8/11/2013 22:15:06  
Receipt Date: 20130616  
Manifest ID: 005774432FLE

Map ID  
Direction  
Distance  
Elevation

MAP FINDINGS

Site

Database(s)

EDR ID Number  
EPA ID Number

**HAROLD HOHBACH (Continued)**

**S117291270**

Gen EPA ID:	CAC002729053
Trans EPA ID:	CAR000215152
Trans Name:	LEEG & COMPANY INC
Trans 2 EPA ID:	NED001792910
Trans 2 Name:	UNION PACIFIC LINES CO
TSDF EPA ID:	UTC093012201
Trans Name:	ECDC ENVIRONMENTAL
TSDF Alt EPA ID:	Not reported
TSDF Alt Name:	Not reported
Waste Code:	611
RCRA Code:	Not reported
Meth Code:	H132
Quantity Tons:	22
Waste Quantity:	22
Quantity Unit:	T
Additional Code 1:	Not reported
Additional Code 2:	Not reported
Additional Code 3:	Not reported
Additional Code 4:	Not reported
Additional Code 5:	Not reported
Year:	2013
Shipment Date:	20130605
Creation Date:	8/11/2013 22:15:06
Receipt Date:	20130616
Manifest ID:	005774433FLE
Gen EPA ID:	CAC002729053
Trans EPA ID:	CAR000215152
Trans Name:	LEE G & COMPANY INC
Trans 2 EPA ID:	NED001792910
Trans 2 Name:	UNION PACIFIC LINES CO
TSDF EPA ID:	UTC093012201
Trans Name:	ECDC ENVIRONMENTAL
TSDF Alt EPA ID:	Not reported
TSDF Alt Name:	Not reported
Waste Code:	611
RCRA Code:	Not reported
Meth Code:	H132
Quantity Tons:	22
Waste Quantity:	22
Quantity Unit:	T
Additional Code 1:	Not reported
Additional Code 2:	Not reported
Additional Code 3:	Not reported
Additional Code 4:	Not reported
Additional Code 5:	Not reported
Year:	2013
Shipment Date:	20130605
Creation Date:	8/11/2013 22:15:06
Receipt Date:	20130616
Manifest ID:	005774434FLE
Gen EPA ID:	CAC002729053
Trans EPA ID:	CAR000225250
Trans Name:	DONESSDE TRANSPORTATION
Trans 2 EPA ID:	NED001792910
Trans 2 Name:	UNION PACIFIC LINES CO

Map ID  
Direction  
Distance  
Elevation

MAP FINDINGS

Site

Database(s)

EDR ID Number  
EPA ID Number

**HAROLD HOHBACH (Continued)**

**S117291270**

TSDF EPA ID: UTC093012201  
Trans Name: ECDC ENVIRONMENTAL  
TSDF Alt EPA ID: Not reported  
TSDF Alt Name: Not reported  
Waste Code: 611  
RCRA Code: Not reported  
Meth Code: H132  
Quantity Tons: 22  
Waste Quantity: 22  
Quantity Unit: T  
Additional Code 1: Not reported  
Additional Code 2: Not reported  
Additional Code 3: Not reported  
Additional Code 4: Not reported  
Additional Code 5: Not reported

Year: 2013  
Shipment Date: 20130605  
Creation Date: 8/11/2013 22:15:06  
Receipt Date: 20130616  
Manifest ID: 005774435FLE  
Gen EPA ID: CAC002729053  
Trans EPA ID: CAR000216630  
Trans Name: MAG  
Trans 2 EPA ID: NED001792910  
Trans 2 Name: UNION PACIFIC LINES CO  
TSDF EPA ID: UTC093012201  
Trans Name: ECDC ENVIRONMENTAL  
TSDF Alt EPA ID: Not reported  
TSDF Alt Name: Not reported  
Waste Code: 611  
RCRA Code: Not reported  
Meth Code: H132  
Quantity Tons: 22  
Waste Quantity: 22  
Quantity Unit: T  
Additional Code 1: Not reported  
Additional Code 2: Not reported  
Additional Code 3: Not reported  
Additional Code 4: Not reported  
Additional Code 5: Not reported

Year: 2013  
Shipment Date: 20130605  
Creation Date: 8/11/2013 22:15:06  
Receipt Date: 20130616  
Manifest ID: 005774436FLE  
Gen EPA ID: CAC002729053  
Trans EPA ID: Not reported  
Trans Name: MILLAN TRUCKING  
Trans 2 EPA ID: NED001792910  
Trans 2 Name: UNION PACIFIC LINES CO  
TSDF EPA ID: UTC093012201  
Trans Name: ECDC ENVIRONMENTAL  
TSDF Alt EPA ID: Not reported  
TSDF Alt Name: Not reported  
Waste Code: 611

Map ID  
Direction  
Distance  
Elevation

MAP FINDINGS

Site

Database(s)

EDR ID Number  
EPA ID Number

**HAROLD HOHBACH (Continued)**

**S117291270**

RCRA Code:	Not reported
Meth Code:	H132
Quantity Tons:	22
Waste Quantity:	22
Quantity Unit:	T
Additional Code 1:	Not reported
Additional Code 2:	Not reported
Additional Code 3:	Not reported
Additional Code 4:	Not reported
Additional Code 5:	Not reported
Year:	2013
Shipment Date:	20130605
Creation Date:	8/11/2013 22:15:06
Receipt Date:	20130616
Manifest ID:	005774437FLE
Gen EPA ID:	CAC002729053
Trans EPA ID:	CAR000210872
Trans Name:	MAG TRUCKING
Trans 2 EPA ID:	NED001792910
Trans 2 Name:	UNION PACIFIC LINES CO
TSDf EPA ID:	UTC093012201
Trans Name:	ECDC ENVIRONMENTAL
TSDf Alt EPA ID:	Not reported
TSDf Alt Name:	Not reported
Waste Code:	611
RCRA Code:	Not reported
Meth Code:	H132
Quantity Tons:	22
Waste Quantity:	22
Quantity Unit:	T
Additional Code 1:	Not reported
Additional Code 2:	Not reported
Additional Code 3:	Not reported
Additional Code 4:	Not reported
Additional Code 5:	Not reported
Year:	2013
Shipment Date:	20130605
Creation Date:	8/11/2013 22:15:06
Receipt Date:	20130616
Manifest ID:	005774438FLE
Gen EPA ID:	CAC002729053
Trans EPA ID:	CAR000238881
Trans Name:	ISAAL'S TRUCKING
Trans 2 EPA ID:	NED001792910
Trans 2 Name:	UNION PACIFIC LINES CO
TSDf EPA ID:	UTC093012201
Trans Name:	ECDC ENVIRONMENTAL
TSDf Alt EPA ID:	Not reported
TSDf Alt Name:	Not reported
Waste Code:	611
RCRA Code:	Not reported
Meth Code:	H132
Quantity Tons:	22
Waste Quantity:	22
Quantity Unit:	T

Map ID  
Direction  
Distance  
Elevation

MAP FINDINGS

Site

Database(s)

EDR ID Number  
EPA ID Number

**HAROLD HOHBACH (Continued)**

**S117291270**

Additional Code 1: Not reported  
Additional Code 2: Not reported  
Additional Code 3: Not reported  
Additional Code 4: Not reported  
Additional Code 5: Not reported

Year: 2013  
Shipment Date: 20130605  
Creation Date: 8/11/2013 22:15:06  
Receipt Date: 20130616  
Manifest ID: 005774439FLE  
Gen EPA ID: CAC002729053  
Trans EPA ID: CAR000171769  
Trans Name: MCD TRUCKING  
Trans 2 EPA ID: NED001792910  
Trans 2 Name: UNION PACIFIC LINES CO  
TSDf EPA ID: UTC093012201  
Trans Name: ECDC ENVIRONMENTAL  
TSDf Alt EPA ID: Not reported  
TSDf Alt Name: Not reported  
Waste Code: 611  
RCRA Code: Not reported  
Meth Code: H132  
Quantity Tons: 22  
Waste Quantity: 22  
Quantity Unit: T  
Additional Code 1: Not reported  
Additional Code 2: Not reported  
Additional Code 3: Not reported  
Additional Code 4: Not reported  
Additional Code 5: Not reported

Year: 2013  
Shipment Date: 20130605  
Creation Date: 8/11/2013 22:15:06  
Receipt Date: 20130616  
Manifest ID: 005774440FLE  
Gen EPA ID: CAC002729053  
Trans EPA ID: CAR000215152  
Trans Name: LEE G & COMPANY INC  
Trans 2 EPA ID: NED001792910  
Trans 2 Name: UNION PACIFIC LINES CO  
TSDf EPA ID: UTC093012201  
Trans Name: ECDC ENVIRONMENTAL  
TSDf Alt EPA ID: Not reported  
TSDf Alt Name: Not reported  
Waste Code: 611  
RCRA Code: Not reported  
Meth Code: H132  
Quantity Tons: 22  
Waste Quantity: 22  
Quantity Unit: T  
Additional Code 1: Not reported  
Additional Code 2: Not reported  
Additional Code 3: Not reported  
Additional Code 4: Not reported  
Additional Code 5: Not reported

Map ID  
Direction  
Distance  
Elevation

MAP FINDINGS

Site

Database(s)

EDR ID Number  
EPA ID Number

**HAROLD HOHBACH (Continued)**

**S117291270**

Year: 2013  
Shipment Date: 20130605  
Creation Date: 8/11/2013 22:15:06  
Receipt Date: 20130616  
Manifest ID: 005774441FLE  
Gen EPA ID: CAC002729053  
Trans EPA ID: CAR000215152  
Trans Name: LEE G & COMPANY INC  
Trans 2 EPA ID: NED001792910  
Trans 2 Name: UNION PACIFIC LINES CO  
TSDf EPA ID: UTC093012201  
Trans Name: ECDC ENVIRONMENTAL  
TSDf Alt EPA ID: Not reported  
TSDf Alt Name: Not reported  
Waste Code: 611  
RCRA Code: Not reported  
Meth Code: H132  
Quantity Tons: 22  
Waste Quantity: 22  
Quantity Unit: T  
Additional Code 1: Not reported  
Additional Code 2: Not reported  
Additional Code 3: Not reported  
Additional Code 4: Not reported  
Additional Code 5: Not reported

Year: 2013  
Shipment Date: 20130605  
Creation Date: 8/11/2013 22:15:06  
Receipt Date: 20130616  
Manifest ID: 005774442FLE  
Gen EPA ID: CAC002729053  
Trans EPA ID: CAR000171769  
Trans Name: MCD TRUCKING  
Trans 2 EPA ID: NED001792910  
Trans 2 Name: UNION PACIFIC LINES CO  
TSDf EPA ID: UTC093012201  
Trans Name: ECDC ENVIRONMENTAL  
TSDf Alt EPA ID: Not reported  
TSDf Alt Name: Not reported  
Waste Code: 611  
RCRA Code: Not reported  
Meth Code: H132  
Quantity Tons: 22  
Waste Quantity: 22  
Quantity Unit: T  
Additional Code 1: Not reported  
Additional Code 2: Not reported  
Additional Code 3: Not reported  
Additional Code 4: Not reported  
Additional Code 5: Not reported

Year: 2013  
Shipment Date: 20130605  
Creation Date: 8/11/2013 22:15:06  
Receipt Date: 20130616  
Manifest ID: 005774443FLE



Map ID  
Direction  
Distance  
Elevation

MAP FINDINGS

Site

Database(s)

EDR ID Number  
EPA ID Number

**HAROLD HOHBACH (Continued)**

**S117291270**

Gen EPA ID:	CAC002729053
Trans EPA ID:	CAR000210872
Trans Name:	MELS TRUCKING
Trans 2 EPA ID:	NED001792910
Trans 2 Name:	UNION PACIFIC LINES CO
TSDF EPA ID:	UTC093012201
Trans Name:	ECDC ENVIRONMENTAL
TSDF Alt EPA ID:	Not reported
TSDF Alt Name:	Not reported
Waste Code:	611
RCRA Code:	Not reported
Meth Code:	H132
Quantity Tons:	22
Waste Quantity:	22
Quantity Unit:	T
Additional Code 1:	Not reported
Additional Code 2:	Not reported
Additional Code 3:	Not reported
Additional Code 4:	Not reported
Additional Code 5:	Not reported
Year:	2013
Shipment Date:	20130605
Creation Date:	8/11/2013 22:15:06
Receipt Date:	20130616
Manifest ID:	005774444FLE
Gen EPA ID:	CAC002729053
Trans EPA ID:	CAR000225250
Trans Name:	DONESSDE TRANSPORTATION
Trans 2 EPA ID:	NED001792910
Trans 2 Name:	UNION PACIFIC LINES CO
TSDF EPA ID:	UTC093012201
Trans Name:	ECDC ENVIRONMENTAL
TSDF Alt EPA ID:	Not reported
TSDF Alt Name:	Not reported
Waste Code:	611
RCRA Code:	Not reported
Meth Code:	H132
Quantity Tons:	22
Waste Quantity:	22
Quantity Unit:	T
Additional Code 1:	Not reported
Additional Code 2:	Not reported
Additional Code 3:	Not reported
Additional Code 4:	Not reported
Additional Code 5:	Not reported
Year:	2013
Shipment Date:	20130605
Creation Date:	8/11/2013 22:15:06
Receipt Date:	20130616
Manifest ID:	005774445FLE
Gen EPA ID:	CAC002729053
Trans EPA ID:	CAR000216630
Trans Name:	MAG
Trans 2 EPA ID:	NED001792910
Trans 2 Name:	UNION PACIFIC LINES CO

Map ID  
Direction  
Distance  
Elevation

MAP FINDINGS

Site

Database(s)

EDR ID Number  
EPA ID Number

**HAROLD HOHBACH (Continued)**

**S117291270**

TSDF EPA ID: UTC093012201  
Trans Name: ECDC ENVIRONMENTAL  
TSDF Alt EPA ID: Not reported  
TSDF Alt Name: Not reported  
Waste Code: 611  
RCRA Code: Not reported  
Meth Code: H132  
Quantity Tons: 22  
Waste Quantity: 22  
Quantity Unit: T  
Additional Code 1: Not reported  
Additional Code 2: Not reported  
Additional Code 3: Not reported  
Additional Code 4: Not reported  
Additional Code 5: Not reported

Year: 2013  
Shipment Date: 20130605  
Creation Date: 8/11/2013 22:15:06  
Receipt Date: 20130616  
Manifest ID: 005774446FLE  
Gen EPA ID: CAC002729053  
Trans EPA ID: CAR000238881  
Trans Name: ISAAL'S TRUCKING  
Trans 2 EPA ID: NED001792910  
Trans 2 Name: UNION PACIFIC LINES CO  
TSDF EPA ID: UTC093012201  
Trans Name: ECDC ENVIRONMENTAL  
TSDF Alt EPA ID: Not reported  
TSDF Alt Name: Not reported  
Waste Code: 611  
RCRA Code: Not reported  
Meth Code: H132  
Quantity Tons: 22  
Waste Quantity: 22  
Quantity Unit: T  
Additional Code 1: Not reported  
Additional Code 2: Not reported  
Additional Code 3: Not reported  
Additional Code 4: Not reported  
Additional Code 5: Not reported

Year: 2013  
Shipment Date: 20130605  
Creation Date: 8/11/2013 22:15:06  
Receipt Date: 20130616  
Manifest ID: 005774447FLE  
Gen EPA ID: CAC002729053  
Trans EPA ID: CAR000126805  
Trans Name: BIG M TRG  
Trans 2 EPA ID: NED001792910  
Trans 2 Name: UNION PACIFIC LINES CO  
TSDF EPA ID: UTC093012201  
Trans Name: ECDC ENVIRONMENTAL  
TSDF Alt EPA ID: Not reported  
TSDF Alt Name: Not reported  
Waste Code: 611

Map ID  
Direction  
Distance  
Elevation

MAP FINDINGS

Site

Database(s)

EDR ID Number  
EPA ID Number

**HAROLD HOHBACH (Continued)**

**S117291270**

RCRA Code:	Not reported
Meth Code:	H132
Quantity Tons:	22
Waste Quantity:	22
Quantity Unit:	T
Additional Code 1:	Not reported
Additional Code 2:	Not reported
Additional Code 3:	Not reported
Additional Code 4:	Not reported
Additional Code 5:	Not reported
Year:	2013
Shipment Date:	20130605
Creation Date:	8/11/2013 22:15:06
Receipt Date:	20130616
Manifest ID:	005774448FLE
Gen EPA ID:	CAC002729053
Trans EPA ID:	CAR000215152
Trans Name:	LEEG & COMPANY INC
Trans 2 EPA ID:	NED001792910
Trans 2 Name:	UNION PACIFIC LINES CO
TSDf EPA ID:	UTC093012201
Trans Name:	ECDC ENVIRONMENTAL
TSDf Alt EPA ID:	Not reported
TSDf Alt Name:	Not reported
Waste Code:	611
RCRA Code:	Not reported
Meth Code:	H132
Quantity Tons:	22
Waste Quantity:	22
Quantity Unit:	T
Additional Code 1:	Not reported
Additional Code 2:	Not reported
Additional Code 3:	Not reported
Additional Code 4:	Not reported
Additional Code 5:	Not reported
Year:	2013
Shipment Date:	20130609
Creation Date:	8/11/2013 22:15:06
Receipt Date:	20130616
Manifest ID:	005774449FLE
Gen EPA ID:	CAC002729053
Trans EPA ID:	CAR000171769
Trans Name:	MCD TRUCKING
Trans 2 EPA ID:	NED001792910
Trans 2 Name:	UNION PACIFIC LINES CO
TSDf EPA ID:	UTC093012201
Trans Name:	ECDC ENVIRONMENTAL
TSDf Alt EPA ID:	Not reported
TSDf Alt Name:	Not reported
Waste Code:	611
RCRA Code:	Not reported
Meth Code:	H132
Quantity Tons:	22
Waste Quantity:	22
Quantity Unit:	T

Map ID  
Direction  
Distance  
Elevation

MAP FINDINGS

Site

Database(s)

EDR ID Number  
EPA ID Number

**HAROLD HOHBACH (Continued)**

**S117291270**

Additional Code 1:	Not reported
Additional Code 2:	Not reported
Additional Code 3:	Not reported
Additional Code 4:	Not reported
Additional Code 5:	Not reported
Year:	2013
Shipment Date:	20130605
Creation Date:	8/11/2013 22:15:06
Receipt Date:	20130616
Manifest ID:	005774450FLE
Gen EPA ID:	CAC002729053
Trans EPA ID:	CAR000215152
Trans Name:	LEE G & COMPANY INC
Trans 2 EPA ID:	NED001792910
Trans 2 Name:	UNION PACIFIC LINES CO
TSDf EPA ID:	UTC093012201
Trans Name:	ECDC ENVIRONMENTAL
TSDf Alt EPA ID:	Not reported
TSDf Alt Name:	Not reported
Waste Code:	611
RCRA Code:	Not reported
Meth Code:	H132
Quantity Tons:	22
Waste Quantity:	22
Quantity Unit:	T
Additional Code 1:	Not reported
Additional Code 2:	Not reported
Additional Code 3:	Not reported
Additional Code 4:	Not reported
Additional Code 5:	Not reported
Year:	2013
Shipment Date:	20130605
Creation Date:	8/11/2013 22:15:06
Receipt Date:	20130616
Manifest ID:	005774451FLE
Gen EPA ID:	CAC002729053
Trans EPA ID:	CAR000216630
Trans Name:	MAG TRUCKING INC
Trans 2 EPA ID:	NED001792910
Trans 2 Name:	UNION PACIFIC LINES CO
TSDf EPA ID:	UTC093012201
Trans Name:	ECDC ENVIRONMENTAL
TSDf Alt EPA ID:	Not reported
TSDf Alt Name:	Not reported
Waste Code:	611
RCRA Code:	Not reported
Meth Code:	H132
Quantity Tons:	22
Waste Quantity:	22
Quantity Unit:	T
Additional Code 1:	Not reported
Additional Code 2:	Not reported
Additional Code 3:	Not reported
Additional Code 4:	Not reported
Additional Code 5:	Not reported

Map ID  
Direction  
Distance  
Elevation

MAP FINDINGS

Site

Database(s)

EDR ID Number  
EPA ID Number

**HAROLD HOHBACH (Continued)**

**S117291270**

Year: 2013  
Shipment Date: 20130605  
Creation Date: 8/11/2013 22:15:06  
Receipt Date: 20130616  
Manifest ID: 005774452FLE  
Gen EPA ID: CAC002729053  
Trans EPA ID: CAR000225409  
Trans Name: LCE TRANS INC  
Trans 2 EPA ID: NED001792910  
Trans 2 Name: UNION PACIFIC LINES CO  
TSDf EPA ID: UTC093012201  
Trans Name: ECDC ENVIRONMENTAL  
TSDf Alt EPA ID: Not reported  
TSDf Alt Name: Not reported  
Waste Code: 611  
RCRA Code: Not reported  
Meth Code: H132  
Quantity Tons: 22  
Waste Quantity: 22  
Quantity Unit: T  
Additional Code 1: Not reported  
Additional Code 2: Not reported  
Additional Code 3: Not reported  
Additional Code 4: Not reported  
Additional Code 5: Not reported

Year: 2013  
Shipment Date: 20130605  
Creation Date: 8/11/2013 22:15:06  
Receipt Date: 20130616  
Manifest ID: 005774453FLE  
Gen EPA ID: CAC002729053  
Trans EPA ID: CAL000183322  
Trans Name: HARMON / GW  
Trans 2 EPA ID: NED001792910  
Trans 2 Name: UNION PACIFIC LINES CO  
TSDf EPA ID: UTC093012201  
Trans Name: ECDC ENVIRONMENTAL  
TSDf Alt EPA ID: Not reported  
TSDf Alt Name: Not reported  
Waste Code: 611  
RCRA Code: Not reported  
Meth Code: H132  
Quantity Tons: 22  
Waste Quantity: 22  
Quantity Unit: T  
Additional Code 1: Not reported  
Additional Code 2: Not reported  
Additional Code 3: Not reported  
Additional Code 4: Not reported  
Additional Code 5: Not reported

Year: 2013  
Shipment Date: 20130605  
Creation Date: 8/11/2013 22:15:06  
Receipt Date: 20130616  
Manifest ID: 005774454FLE

Map ID  
Direction  
Distance  
Elevation

MAP FINDINGS

Site

Database(s)

EDR ID Number  
EPA ID Number

**HAROLD HOHBACH (Continued)**

**S117291270**

Gen EPA ID: CAC002729053  
Trans EPA ID: CAR000171769  
Trans Name: MCD TRUCKING  
Trans 2 EPA ID: NED001792910  
Trans 2 Name: UNION PACIFIC LINES CO  
TSDF EPA ID: UTC093012201  
Trans Name: ECDC ENVIRONMENTAL  
TSDF Alt EPA ID: Not reported  
TSDF Alt Name: Not reported  
Waste Code: 611  
RCRA Code: Not reported  
Meth Code: H132  
Quantity Tons: 22  
Waste Quantity: 22  
Quantity Unit: T  
Additional Code 1: Not reported  
Additional Code 2: Not reported  
Additional Code 3: Not reported  
Additional Code 4: Not reported  
Additional Code 5: Not reported

Year: 2013  
Shipment Date: 20130605  
Creation Date: 8/11/2013 22:15:06  
Receipt Date: 20130616  
Manifest ID: 005774455FLE  
Gen EPA ID: CAC002729053  
Trans EPA ID: CAL000183322  
Trans Name: Not reported  
Trans 2 EPA ID: NED001792910  
Trans 2 Name: UNION PACIFIC LINES CO  
TSDF EPA ID: UTC093012201  
Trans Name: ECDC ENVIRONMENTAL  
TSDF Alt EPA ID: Not reported  
TSDF Alt Name: Not reported  
Waste Code: 611  
RCRA Code: Not reported  
Meth Code: H132  
Quantity Tons: 22  
Waste Quantity: 22  
Quantity Unit: T  
Additional Code 1: Not reported  
Additional Code 2: Not reported  
Additional Code 3: Not reported  
Additional Code 4: Not reported  
Additional Code 5: Not reported

Year: 2013  
Shipment Date: 20130605  
Creation Date: 8/11/2013 22:15:06  
Receipt Date: 20130616  
Manifest ID: 005774456FLE  
Gen EPA ID: CAC002729053  
Trans EPA ID: CAR000216630  
Trans Name: MAG TRUCKING INC  
Trans 2 EPA ID: NED001792910  
Trans 2 Name: UNION PACIFIC LINES CO

Map ID  
Direction  
Distance  
Elevation

MAP FINDINGS

Site

Database(s)

EDR ID Number  
EPA ID Number

**HAROLD HOHBACH (Continued)**

**S117291270**

TSDF EPA ID: UTC093012201  
Trans Name: ECDC ENVIRONMENTAL  
TSDF Alt EPA ID: Not reported  
TSDF Alt Name: Not reported  
Waste Code: 611  
RCRA Code: Not reported  
Meth Code: H132  
Quantity Tons: 22  
Waste Quantity: 22  
Quantity Unit: T  
Additional Code 1: Not reported  
Additional Code 2: Not reported  
Additional Code 3: Not reported  
Additional Code 4: Not reported  
Additional Code 5: Not reported

Year: 2013  
Shipment Date: 20130605  
Creation Date: 8/11/2013 22:15:06  
Receipt Date: 20130616  
Manifest ID: 005774457FLE  
Gen EPA ID: CAC002729053  
Trans EPA ID: CAR000225409  
Trans Name: LGE TRANS INC  
Trans 2 EPA ID: NED001792910  
Trans 2 Name: UNION PACIFIC LINES CO  
TSDF EPA ID: UTC093012201  
Trans Name: ECDC ENVIRONMENTAL  
TSDF Alt EPA ID: Not reported  
TSDF Alt Name: Not reported  
Waste Code: 611  
RCRA Code: Not reported  
Meth Code: H132  
Quantity Tons: 22  
Waste Quantity: 22  
Quantity Unit: T  
Additional Code 1: Not reported  
Additional Code 2: Not reported  
Additional Code 3: Not reported  
Additional Code 4: Not reported  
Additional Code 5: Not reported

Year: 2013  
Shipment Date: 20130605  
Creation Date: 8/11/2013 22:15:06  
Receipt Date: 20130616  
Manifest ID: 005774487FLE  
Gen EPA ID: CAC002729053  
Trans EPA ID: CAR000215152  
Trans Name: LEEG & COMPANY INC  
Trans 2 EPA ID: NED001792910  
Trans 2 Name: UNION PACIFIC LINES CO  
TSDF EPA ID: UTC093012201  
Trans Name: ECDC ENVIRONMENTAL  
TSDF Alt EPA ID: Not reported  
TSDF Alt Name: Not reported  
Waste Code: 611

Map ID  
Direction  
Distance  
Elevation

MAP FINDINGS

Site

Database(s)

EDR ID Number  
EPA ID Number

**HAROLD HOHBACH (Continued)**

**S117291270**

RCRA Code:	Not reported
Meth Code:	H132
Quantity Tons:	22
Waste Quantity:	22
Quantity Unit:	T
Additional Code 1:	Not reported
Additional Code 2:	Not reported
Additional Code 3:	Not reported
Additional Code 4:	Not reported
Additional Code 5:	Not reported
Year:	2013
Shipment Date:	20130605
Creation Date:	8/11/2013 22:15:06
Receipt Date:	20130616
Manifest ID:	005774488FLE
Gen EPA ID:	CAC002729053
Trans EPA ID:	CAL000183322
Trans Name:	HARWION /GW
Trans 2 EPA ID:	NED001792910
Trans 2 Name:	UNION PACIFIC LINES CO
TSDF EPA ID:	UTC093012201
Trans Name:	ECDC ENVIRONMENTAL
TSDF Alt EPA ID:	Not reported
TSDF Alt Name:	Not reported
Waste Code:	611
RCRA Code:	Not reported
Meth Code:	H132
Quantity Tons:	22
Waste Quantity:	22
Quantity Unit:	T
Additional Code 1:	Not reported
Additional Code 2:	Not reported
Additional Code 3:	Not reported
Additional Code 4:	Not reported
Additional Code 5:	Not reported
Year:	2013
Shipment Date:	20130605
Creation Date:	8/11/2013 22:15:06
Receipt Date:	20130616
Manifest ID:	005774489FLE
Gen EPA ID:	CAC002729053
Trans EPA ID:	Not reported
Trans Name:	MILLAN TRUCKING
Trans 2 EPA ID:	NED001792910
Trans 2 Name:	UNION PACIFIC LINES CO
TSDF EPA ID:	UTC093012201
Trans Name:	ECDC ENVIRONMENTAL
TSDF Alt EPA ID:	Not reported
TSDF Alt Name:	Not reported
Waste Code:	611
RCRA Code:	Not reported
Meth Code:	H132
Quantity Tons:	22
Waste Quantity:	22
Quantity Unit:	T



Map ID  
Direction  
Distance  
Elevation

MAP FINDINGS

Site

Database(s)

EDR ID Number  
EPA ID Number

**HAROLD HOHBACH (Continued)**

**S117291270**

Additional Code 1:	Not reported
Additional Code 2:	Not reported
Additional Code 3:	Not reported
Additional Code 4:	Not reported
Additional Code 5:	Not reported
Year:	2013
Shipment Date:	20130605
Creation Date:	8/11/2013 22:15:06
Receipt Date:	20130616
Manifest ID:	005774490FLE
Gen EPA ID:	CAC002729053
Trans EPA ID:	CAR000215152
Trans Name:	LEE G & COMPANY INC
Trans 2 EPA ID:	NED001792910
Trans 2 Name:	UNION PACIFIC LINES CO
TSDf EPA ID:	UTC093012201
Trans Name:	ECDC ENVIRONMENTAL
TSDf Alt EPA ID:	Not reported
TSDf Alt Name:	Not reported
Waste Code:	611
RCRA Code:	Not reported
Meth Code:	H132
Quantity Tons:	22
Waste Quantity:	22
Quantity Unit:	T
Additional Code 1:	Not reported
Additional Code 2:	Not reported
Additional Code 3:	Not reported
Additional Code 4:	Not reported
Additional Code 5:	Not reported
Year:	2013
Shipment Date:	20130605
Creation Date:	8/11/2013 22:15:06
Receipt Date:	20130616
Manifest ID:	005774491FLE
Gen EPA ID:	CAC002729053
Trans EPA ID:	CAR000171769
Trans Name:	MCD TRUCKING
Trans 2 EPA ID:	NED001792910
Trans 2 Name:	UNION PACIFIC LINES CO
TSDf EPA ID:	UTC093012201
Trans Name:	ECDC ENVIRONMENTAL
TSDf Alt EPA ID:	Not reported
TSDf Alt Name:	Not reported
Waste Code:	611
RCRA Code:	Not reported
Meth Code:	H132
Quantity Tons:	22
Waste Quantity:	22
Quantity Unit:	T
Additional Code 1:	Not reported
Additional Code 2:	Not reported
Additional Code 3:	Not reported
Additional Code 4:	Not reported
Additional Code 5:	Not reported

Map ID  
Direction  
Distance  
Elevation

MAP FINDINGS

Site

Database(s)

EDR ID Number  
EPA ID Number

**HAROLD HOHBACH (Continued)**

**S117291270**

Year: 2013  
Shipment Date: 20130605  
Creation Date: 8/11/2013 22:15:06  
Receipt Date: 20130616  
Manifest ID: 005774492FLE  
Gen EPA ID: CAC002729053  
Trans EPA ID: CAR000171769  
Trans Name: MCD TRUCKING  
Trans 2 EPA ID: NED001792910  
Trans 2 Name: UNION PACIFIC LINES CO  
TSDf EPA ID: UTC093012201  
Trans Name: ECDC ENVIRONMENTAL  
TSDf Alt EPA ID: Not reported  
TSDf Alt Name: Not reported  
Waste Code: 611  
RCRA Code: Not reported  
Meth Code: H132  
Quantity Tons: 22  
Waste Quantity: 22  
Quantity Unit: T  
Additional Code 1: Not reported  
Additional Code 2: Not reported  
Additional Code 3: Not reported  
Additional Code 4: Not reported  
Additional Code 5: Not reported

Year: 2013  
Shipment Date: 20130605  
Creation Date: 8/11/2013 22:15:06  
Receipt Date: 20130616  
Manifest ID: 005774493FLE  
Gen EPA ID: CAC002729053  
Trans EPA ID: CAR000210872  
Trans Name: MELS TRUCKING  
Trans 2 EPA ID: NED001792910  
Trans 2 Name: UNION PACIFIC LINES CO  
TSDf EPA ID: UTC093012201  
Trans Name: ECDC ENVIRONMENTAL  
TSDf Alt EPA ID: Not reported  
TSDf Alt Name: Not reported  
Waste Code: 611  
RCRA Code: Not reported  
Meth Code: H132  
Quantity Tons: 22  
Waste Quantity: 22  
Quantity Unit: T  
Additional Code 1: Not reported  
Additional Code 2: Not reported  
Additional Code 3: Not reported  
Additional Code 4: Not reported  
Additional Code 5: Not reported

Year: 2013  
Shipment Date: 20130605  
Creation Date: 8/11/2013 22:15:06  
Receipt Date: 20130616  
Manifest ID: 005774494FLE

Map ID  
Direction  
Distance  
Elevation

MAP FINDINGS

Site

Database(s)

EDR ID Number  
EPA ID Number

**HAROLD HOHBACH (Continued)**

**S117291270**

Gen EPA ID:	CAC002729053
Trans EPA ID:	CAR000232881
Trans Name:	ISAAL'S TRUCKING
Trans 2 EPA ID:	NED001792910
Trans 2 Name:	UNION PACIFIC LINES CO
TSDF EPA ID:	UTC093012201
Trans Name:	ECDC ENVIRONMENTAL
TSDF Alt EPA ID:	Not reported
TSDF Alt Name:	Not reported
Waste Code:	611
RCRA Code:	Not reported
Meth Code:	H132
Quantity Tons:	22
Waste Quantity:	22
Quantity Unit:	T
Additional Code 1:	Not reported
Additional Code 2:	Not reported
Additional Code 3:	Not reported
Additional Code 4:	Not reported
Additional Code 5:	Not reported
Year:	2013
Shipment Date:	20130605
Creation Date:	8/11/2013 22:15:06
Receipt Date:	20130616
Manifest ID:	005774495FLE
Gen EPA ID:	CAC002729053
Trans EPA ID:	CAR000215152
Trans Name:	LEE G & COMPANY INC
Trans 2 EPA ID:	NED001792910
Trans 2 Name:	UNION PACIFIC LINES CO
TSDF EPA ID:	UTC093012201
Trans Name:	ECDC ENVIRONMENTAL
TSDF Alt EPA ID:	Not reported
TSDF Alt Name:	Not reported
Waste Code:	611
RCRA Code:	Not reported
Meth Code:	H132
Quantity Tons:	22
Waste Quantity:	22
Quantity Unit:	T
Additional Code 1:	Not reported
Additional Code 2:	Not reported
Additional Code 3:	Not reported
Additional Code 4:	Not reported
Additional Code 5:	Not reported
Year:	2013
Shipment Date:	20130605
Creation Date:	8/11/2013 22:15:06
Receipt Date:	20130616
Manifest ID:	005774496FLE
Gen EPA ID:	CAC002729053
Trans EPA ID:	CAR000225250
Trans Name:	DONESSDE TRANSPORTATION
Trans 2 EPA ID:	NED001792910
Trans 2 Name:	UNION PACIFIC LINES CO

Map ID  
Direction  
Distance  
Elevation

MAP FINDINGS

Site

Database(s)

EDR ID Number  
EPA ID Number

**HAROLD HOHBACH (Continued)**

**S117291270**

TSDF EPA ID: UTC093012201  
Trans Name: ECDC ENVIRONMENTAL  
TSDF Alt EPA ID: Not reported  
TSDF Alt Name: Not reported  
Waste Code: 611  
RCRA Code: Not reported  
Meth Code: H132  
Quantity Tons: 22  
Waste Quantity: 22  
Quantity Unit: T  
Additional Code 1: Not reported  
Additional Code 2: Not reported  
Additional Code 3: Not reported  
Additional Code 4: Not reported  
Additional Code 5: Not reported

Year: 2013  
Shipment Date: 20130605  
Creation Date: 8/11/2013 22:15:06  
Receipt Date: 20130616  
Manifest ID: 005774506FLE  
Gen EPA ID: CAC002729053  
Trans EPA ID: Not reported  
Trans Name: MILLAN TRUCKING  
Trans 2 EPA ID: NED001792910  
Trans 2 Name: UNION PACIFIC LINES CO  
TSDF EPA ID: UTC093012201  
Trans Name: ECDC ENVIRONMENTAL  
TSDF Alt EPA ID: Not reported  
TSDF Alt Name: Not reported  
Waste Code: 611  
RCRA Code: Not reported  
Meth Code: H132  
Quantity Tons: 22  
Waste Quantity: 22  
Quantity Unit: T  
Additional Code 1: Not reported  
Additional Code 2: Not reported  
Additional Code 3: Not reported  
Additional Code 4: Not reported  
Additional Code 5: Not reported

Year: 2013  
Shipment Date: 20130605  
Creation Date: 8/11/2013 22:15:06  
Receipt Date: 20130616  
Manifest ID: 005774507FLE  
Gen EPA ID: CAC002729053  
Trans EPA ID: CAR000215152  
Trans Name: LEE G & COMPANY INC  
Trans 2 EPA ID: NED001792910  
Trans 2 Name: UNION PACIFIC LINES CO  
TSDF EPA ID: UTC093012201  
Trans Name: ECDC ENVIRONMENTAL  
TSDF Alt EPA ID: Not reported  
TSDF Alt Name: Not reported  
Waste Code: 611

Map ID  
Direction  
Distance  
Elevation

MAP FINDINGS

Site

Database(s)

EDR ID Number  
EPA ID Number

**HAROLD HOHBACH (Continued)**

**S117291270**

RCRA Code: Not reported  
Meth Code: H132  
Quantity Tons: 22  
Waste Quantity: 22  
Quantity Unit: T  
Additional Code 1: Not reported  
Additional Code 2: Not reported  
Additional Code 3: Not reported  
Additional Code 4: Not reported  
Additional Code 5: Not reported

Year: 2013  
Shipment Date: 20130605  
Creation Date: 8/11/2013 22:15:06  
Receipt Date: 20130616  
Manifest ID: 005774508FLE  
Gen EPA ID: CAC002729053  
Trans EPA ID: CAR000171769  
Trans Name: MCD TRUCKING  
Trans 2 EPA ID: NED001792910  
Trans 2 Name: UNION PACIFIC LINES CO  
TSDF EPA ID: UTC093012201  
Trans Name: ECDC ENVIRONMENTAL  
TSDF Alt EPA ID: Not reported  
TSDF Alt Name: Not reported  
Waste Code: 611  
RCRA Code: Not reported  
Meth Code: H132  
Quantity Tons: 22  
Waste Quantity: 22  
Quantity Unit: T  
Additional Code 1: Not reported  
Additional Code 2: Not reported  
Additional Code 3: Not reported  
Additional Code 4: Not reported  
Additional Code 5: Not reported

Year: 2013  
Shipment Date: 20130605  
Creation Date: 8/11/2013 22:15:06  
Receipt Date: 20130616  
Manifest ID: 005774509FLE  
Gen EPA ID: CAC002729053  
Trans EPA ID: CAR000216630  
Trans Name: MAG  
Trans 2 EPA ID: NED001792910  
Trans 2 Name: UNION PACIFIC LINES CO  
TSDF EPA ID: UTC093012201  
Trans Name: ECDC ENVIRONMENTAL  
TSDF Alt EPA ID: Not reported  
TSDF Alt Name: Not reported  
Waste Code: 611  
RCRA Code: Not reported  
Meth Code: H132  
Quantity Tons: 22  
Waste Quantity: 22  
Quantity Unit: T

Map ID  
Direction  
Distance  
Elevation

MAP FINDINGS

Site

Database(s)

EDR ID Number  
EPA ID Number

**HAROLD HOHBACH (Continued)**

**S117291270**

Additional Code 1: Not reported  
Additional Code 2: Not reported  
Additional Code 3: Not reported  
Additional Code 4: Not reported  
Additional Code 5: Not reported

Year: 2013  
Shipment Date: 20130605  
Creation Date: 8/11/2013 22:15:06  
Receipt Date: 20130616  
Manifest ID: 005774510FLE  
Gen EPA ID: CAC002729053  
Trans EPA ID: CAR000225409  
Trans Name: LCE TRANS INC  
Trans 2 EPA ID: NED001792910  
Trans 2 Name: UNION PACIFIC LINES CO  
TSDf EPA ID: UTC093012201  
Trans Name: ECDC ENVIRONMENTAL  
TSDf Alt EPA ID: Not reported  
TSDf Alt Name: Not reported  
Waste Code: 611  
RCRA Code: Not reported  
Meth Code: H132  
Quantity Tons: 22  
Waste Quantity: 22  
Quantity Unit: T  
Additional Code 1: Not reported  
Additional Code 2: Not reported  
Additional Code 3: Not reported  
Additional Code 4: Not reported  
Additional Code 5: Not reported

Year: 2013  
Shipment Date: 20130605  
Creation Date: 8/11/2013 22:15:06  
Receipt Date: 20130616  
Manifest ID: 005774511FLE  
Gen EPA ID: CAC002729053  
Trans EPA ID: CAR000215152  
Trans Name: LEEG & COMPANY INC  
Trans 2 EPA ID: NED001792910  
Trans 2 Name: UNION PACIFIC LINES CO  
TSDf EPA ID: UTC093012201  
Trans Name: ECDC ENVIRONMENTAL  
TSDf Alt EPA ID: Not reported  
TSDf Alt Name: Not reported  
Waste Code: 611  
RCRA Code: Not reported  
Meth Code: H132  
Quantity Tons: 22  
Waste Quantity: 22  
Quantity Unit: T  
Additional Code 1: Not reported  
Additional Code 2: Not reported  
Additional Code 3: Not reported  
Additional Code 4: Not reported  
Additional Code 5: Not reported

Map ID  
Direction  
Distance  
Elevation

MAP FINDINGS

Site

Database(s)

EDR ID Number  
EPA ID Number

**HAROLD HOHBACH (Continued)**

**S117291270**

Year: 2013  
Shipment Date: 20130605  
Creation Date: 8/11/2013 22:15:06  
Receipt Date: 20130616  
Manifest ID: 005774512FLE  
Gen EPA ID: CAC002729053  
Trans EPA ID: CAR000171769  
Trans Name: MCD TRUCKING  
Trans 2 EPA ID: NED001792910  
Trans 2 Name: UNION PACIFIC LINES CO  
TSDf EPA ID: UTC093012201  
Trans Name: ECDC ENVIRONMENTAL  
TSDf Alt EPA ID: Not reported  
TSDf Alt Name: Not reported  
Waste Code: 611  
RCRA Code: Not reported  
Meth Code: H132  
Quantity Tons: 22  
Waste Quantity: 22  
Quantity Unit: T  
Additional Code 1: Not reported  
Additional Code 2: Not reported  
Additional Code 3: Not reported  
Additional Code 4: Not reported  
Additional Code 5: Not reported

Year: 2013  
Shipment Date: 20130605  
Creation Date: 8/11/2013 22:15:06  
Receipt Date: 20130616  
Manifest ID: 005774513FLE  
Gen EPA ID: CAC002729053  
Trans EPA ID: CAR000215152  
Trans Name: LEEG & COMPANY INC  
Trans 2 EPA ID: NED001792910  
Trans 2 Name: UNION PACIFIC LINES CO  
TSDf EPA ID: UTC093012201  
Trans Name: ECDC ENVIRONMENTAL  
TSDf Alt EPA ID: Not reported  
TSDf Alt Name: Not reported  
Waste Code: 611  
RCRA Code: Not reported  
Meth Code: H132  
Quantity Tons: 22  
Waste Quantity: 22  
Quantity Unit: T  
Additional Code 1: Not reported  
Additional Code 2: Not reported  
Additional Code 3: Not reported  
Additional Code 4: Not reported  
Additional Code 5: Not reported

Year: 2013  
Shipment Date: 20130605  
Creation Date: 8/11/2013 22:15:06  
Receipt Date: 20130616  
Manifest ID: 005774514FLE

Map ID  
Direction  
Distance  
Elevation

MAP FINDINGS

Site

Database(s)

EDR ID Number  
EPA ID Number

**HAROLD HOHBACH (Continued)**

**S117291270**

Gen EPA ID: CAC002729053  
Trans EPA ID: CAR000216630  
Trans Name: MAG TRUCKING INC  
Trans 2 EPA ID: NED001792910  
Trans 2 Name: UNION PACIFIC LINES CO  
TSDF EPA ID: UTC093012201  
Trans Name: ECDC ENVIRONMENTAL  
TSDF Alt EPA ID: Not reported  
TSDF Alt Name: Not reported  
Waste Code: 611  
RCRA Code: Not reported  
Meth Code: H132  
Quantity Tons: 22  
Waste Quantity: 22  
Quantity Unit: T  
Additional Code 1: Not reported  
Additional Code 2: Not reported  
Additional Code 3: Not reported  
Additional Code 4: Not reported  
Additional Code 5: Not reported

Year: 2013  
Shipment Date: 20130605  
Creation Date: 8/11/2013 22:15:06  
Receipt Date: 20130616  
Manifest ID: 005774515FLE  
Gen EPA ID: CAC002729053  
Trans EPA ID: CAR000126805  
Trans Name: BIG M TRG  
Trans 2 EPA ID: NED001792910  
Trans 2 Name: UNION PACIFIC LINES CO  
TSDF EPA ID: UTC093012201  
Trans Name: ECDC ENVIRONMENTAL  
TSDF Alt EPA ID: Not reported  
TSDF Alt Name: Not reported  
Waste Code: 611  
RCRA Code: Not reported  
Meth Code: H132  
Quantity Tons: 22  
Waste Quantity: 22  
Quantity Unit: T  
Additional Code 1: Not reported  
Additional Code 2: Not reported  
Additional Code 3: Not reported  
Additional Code 4: Not reported  
Additional Code 5: Not reported

Year: 2013  
Shipment Date: 20130531  
Creation Date: 7/28/2013 22:15:09  
Receipt Date: 20130608  
Manifest ID: 005774516FLE  
Gen EPA ID: CAC002729053  
Trans EPA ID: CAR000223409  
Trans Name: LCE TRANS INC  
Trans 2 EPA ID: NED001792910  
Trans 2 Name: UNION PACIFIC LINES CO



Map ID  
Direction  
Distance  
Elevation

MAP FINDINGS

Site

Database(s)

EDR ID Number  
EPA ID Number

**HAROLD HOHBACH (Continued)**

**S117291270**

TSDF EPA ID:	UTC093012201
Trans Name:	ECDC ENVIRONMENTAL
TSDF Alt EPA ID:	Not reported
TSDF Alt Name:	Not reported
Waste Code:	611
RCRA Code:	Not reported
Meth Code:	H132
Quantity Tons:	22
Waste Quantity:	22
Quantity Unit:	T
Additional Code 1:	Not reported
Additional Code 2:	Not reported
Additional Code 3:	Not reported
Additional Code 4:	Not reported
Additional Code 5:	Not reported
Year:	2013
Shipment Date:	20130531
Creation Date:	9/9/2013 22:15:10
Receipt Date:	20130619
Manifest ID:	005774517FLE
Gen EPA ID:	CAC002729053
Trans EPA ID:	CAR000225250
Trans Name:	DONESSDE TRANSPORTATION
Trans 2 EPA ID:	NED001792910
Trans 2 Name:	UNION PACIFIC LINES CO
TSDF EPA ID:	UTC093012201
Trans Name:	ECDC ENVIRONMENTAL
TSDF Alt EPA ID:	Not reported
TSDF Alt Name:	Not reported
Waste Code:	611
RCRA Code:	Not reported
Meth Code:	H132
Quantity Tons:	22
Waste Quantity:	22
Quantity Unit:	T
Additional Code 1:	Not reported
Additional Code 2:	Not reported
Additional Code 3:	Not reported
Additional Code 4:	Not reported
Additional Code 5:	Not reported
Year:	2013
Shipment Date:	20130531
Creation Date:	9/9/2013 22:15:10
Receipt Date:	20130619
Manifest ID:	005774518FLE
Gen EPA ID:	CAC002729053
Trans EPA ID:	CAR000184788
Trans Name:	18 TKG
Trans 2 EPA ID:	NED001792910
Trans 2 Name:	UNION PACIFIC LINES CO
TSDF EPA ID:	UTC093012201
Trans Name:	ECDC ENVIRONMENTAL
TSDF Alt EPA ID:	Not reported
TSDF Alt Name:	Not reported
Waste Code:	611

Map ID  
Direction  
Distance  
Elevation

MAP FINDINGS

Site

Database(s)

EDR ID Number  
EPA ID Number

**HAROLD HOHBACH (Continued)**

**S117291270**

RCRA Code:	Not reported
Meth Code:	H132
Quantity Tons:	22
Waste Quantity:	22
Quantity Unit:	T
Additional Code 1:	Not reported
Additional Code 2:	Not reported
Additional Code 3:	Not reported
Additional Code 4:	Not reported
Additional Code 5:	Not reported
Year:	2013
Shipment Date:	20130531
Creation Date:	7/28/2013 22:15:09
Receipt Date:	20130608
Manifest ID:	005774519FLE
Gen EPA ID:	CAC002729053
Trans EPA ID:	CAR000216630
Trans Name:	MAG TRUCKING INC
Trans 2 EPA ID:	NED001792910
Trans 2 Name:	UNION PACIFIC LINES CO
TSDf EPA ID:	UTC093012201
Trans Name:	ECDC ENVIRONMENTAL
TSDf Alt EPA ID:	Not reported
TSDf Alt Name:	Not reported
Waste Code:	611
RCRA Code:	Not reported
Meth Code:	H132
Quantity Tons:	22
Waste Quantity:	22
Quantity Unit:	T
Additional Code 1:	Not reported
Additional Code 2:	Not reported
Additional Code 3:	Not reported
Additional Code 4:	Not reported
Additional Code 5:	Not reported
Year:	2013
Shipment Date:	20130531
Creation Date:	7/28/2013 22:15:09
Receipt Date:	20130608
Manifest ID:	005774520FLE
Gen EPA ID:	CAC002729053
Trans EPA ID:	CAR000175828
Trans Name:	SANCHEZ TRANSPORT INC
Trans 2 EPA ID:	NED001792910
Trans 2 Name:	UNION PACIFIC LINES CO
TSDf EPA ID:	UTC093012201
Trans Name:	ECDC ENVIRONMENTAL
TSDf Alt EPA ID:	Not reported
TSDf Alt Name:	Not reported
Waste Code:	611
RCRA Code:	Not reported
Meth Code:	H132
Quantity Tons:	22
Waste Quantity:	22
Quantity Unit:	T

Map ID  
Direction  
Distance  
Elevation

MAP FINDINGS

Site

Database(s)

EDR ID Number  
EPA ID Number

**HAROLD HOHBACH (Continued)**

**S117291270**

Additional Code 1: Not reported  
Additional Code 2: Not reported  
Additional Code 3: Not reported  
Additional Code 4: Not reported  
Additional Code 5: Not reported

Year: 2013  
Shipment Date: 20130531  
Creation Date: 7/28/2013 22:15:09  
Receipt Date: 20130608  
Manifest ID: 005774521FLE  
Gen EPA ID: CAC002729053  
Trans EPA ID: CAR000215152  
Trans Name: LEE G & COMPANY INC  
Trans 2 EPA ID: NED001792910  
Trans 2 Name: UNION PACIFIC LINES CO  
TSDf EPA ID: UTC093012201  
Trans Name: ECDC ENVIRONMENTAL  
TSDf Alt EPA ID: Not reported  
TSDf Alt Name: Not reported  
Waste Code: 611  
RCRA Code: Not reported  
Meth Code: H132  
Quantity Tons: 22  
Waste Quantity: 22  
Quantity Unit: T  
Additional Code 1: Not reported  
Additional Code 2: Not reported  
Additional Code 3: Not reported  
Additional Code 4: Not reported  
Additional Code 5: Not reported

Year: 2013  
Shipment Date: 20130531  
Creation Date: 7/28/2013 22:15:09  
Receipt Date: 20130608  
Manifest ID: 005774522FLE  
Gen EPA ID: CAC002729053  
Trans EPA ID: CAR000126805  
Trans Name: BIG M TRG  
Trans 2 EPA ID: NED001792910  
Trans 2 Name: UNION PACIFIC LINES CO  
TSDf EPA ID: UTC093012201  
Trans Name: ECDC ENVIRONMENTAL  
TSDf Alt EPA ID: Not reported  
TSDf Alt Name: Not reported  
Waste Code: 611  
RCRA Code: Not reported  
Meth Code: H132  
Quantity Tons: 22  
Waste Quantity: 22  
Quantity Unit: T  
Additional Code 1: Not reported  
Additional Code 2: Not reported  
Additional Code 3: Not reported  
Additional Code 4: Not reported  
Additional Code 5: Not reported

Map ID  
Direction  
Distance  
Elevation

MAP FINDINGS

Site

Database(s)

EDR ID Number  
EPA ID Number

**HAROLD HOHBACH (Continued)**

**S117291270**

Year: 2013  
Shipment Date: 20130531  
Creation Date: 7/28/2013 22:15:09  
Receipt Date: 20130608  
Manifest ID: 005774523FLE  
Gen EPA ID: CAC002729053  
Trans EPA ID: CAR000171769  
Trans Name: MCD TRUCKING  
Trans 2 EPA ID: NED001792910  
Trans 2 Name: UNION PACIFIC LINES CO  
TSDf EPA ID: UTC093012201  
Trans Name: ECDC ENVIRONMENTAL  
TSDf Alt EPA ID: Not reported  
TSDf Alt Name: Not reported  
Waste Code: 611  
RCRA Code: Not reported  
Meth Code: H132  
Quantity Tons: 22  
Waste Quantity: 22  
Quantity Unit: T  
Additional Code 1: Not reported  
Additional Code 2: Not reported  
Additional Code 3: Not reported  
Additional Code 4: Not reported  
Additional Code 5: Not reported

Year: 2013  
Shipment Date: 20130531  
Creation Date: 7/28/2013 22:15:09  
Receipt Date: 20130608  
Manifest ID: 005774524FLE  
Gen EPA ID: CAC002729053  
Trans EPA ID: CAR000184788  
Trans Name: 18 TRUCKING  
Trans 2 EPA ID: NED001792910  
Trans 2 Name: UNION PACIFIC LINES CO  
TSDf EPA ID: UTC093012201  
Trans Name: ECDC ENVIRONMENTAL  
TSDf Alt EPA ID: Not reported  
TSDf Alt Name: Not reported  
Waste Code: 611  
RCRA Code: Not reported  
Meth Code: H132  
Quantity Tons: 22  
Waste Quantity: 22  
Quantity Unit: T  
Additional Code 1: Not reported  
Additional Code 2: Not reported  
Additional Code 3: Not reported  
Additional Code 4: Not reported  
Additional Code 5: Not reported

Year: 2013  
Shipment Date: 20130531  
Creation Date: 8/11/2013 22:15:06  
Receipt Date: 20130616  
Manifest ID: 005774525FLE

Map ID  
Direction  
Distance  
Elevation

MAP FINDINGS

Site

Database(s)

EDR ID Number  
EPA ID Number

**HAROLD HOHBACH (Continued)**

**S117291270**

Gen EPA ID: CAC002729053  
Trans EPA ID: CAR000215152  
Trans Name: LEE G & COMPANY INC  
Trans 2 EPA ID: NED001792910  
Trans 2 Name: UNION PACIFIC LINES CO  
TSDF EPA ID: UTC093012201  
Trans Name: ECDC ENVIRONMENTAL  
TSDF Alt EPA ID: Not reported  
TSDF Alt Name: Not reported  
Waste Code: 611  
RCRA Code: Not reported  
Meth Code: H132  
Quantity Tons: 22  
Waste Quantity: 22  
Quantity Unit: T  
Additional Code 1: Not reported  
Additional Code 2: Not reported  
Additional Code 3: Not reported  
Additional Code 4: Not reported  
Additional Code 5: Not reported

Year: 2013  
Shipment Date: 20130531  
Creation Date: 7/27/2013 22:15:06  
Receipt Date: 20130608  
Manifest ID: 005774526FLE  
Gen EPA ID: CAC002729053  
Trans EPA ID: CAR000171769  
Trans Name: MCD TRUCKING  
Trans 2 EPA ID: NED001792910  
Trans 2 Name: UNION PACIFIC LINES CO  
TSDF EPA ID: UTC093012201  
Trans Name: ECDC ENVIRONMENTAL  
TSDF Alt EPA ID: Not reported  
TSDF Alt Name: Not reported  
Waste Code: 611  
RCRA Code: Not reported  
Meth Code: H132  
Quantity Tons: 22  
Waste Quantity: 22  
Quantity Unit: T  
Additional Code 1: Not reported  
Additional Code 2: Not reported  
Additional Code 3: Not reported  
Additional Code 4: Not reported  
Additional Code 5: Not reported

Year: 2013  
Shipment Date: 20130531  
Creation Date: 7/27/2013 22:15:06  
Receipt Date: 20130608  
Manifest ID: 005774527FLE  
Gen EPA ID: CAC002729053  
Trans EPA ID: CAR000184788  
Trans Name: 18 TKG  
Trans 2 EPA ID: NED001792910  
Trans 2 Name: UNION PACIFIC LINES CO

Map ID  
Direction  
Distance  
Elevation

MAP FINDINGS

Site

Database(s)

EDR ID Number  
EPA ID Number

**HAROLD HOHBACH (Continued)**

**S117291270**

TSDF EPA ID:	UTC093012201
Trans Name:	ECDC ENVIRONMENTAL
TSDF Alt EPA ID:	Not reported
TSDF Alt Name:	Not reported
Waste Code:	611
RCRA Code:	Not reported
Meth Code:	H132
Quantity Tons:	22
Waste Quantity:	22
Quantity Unit:	T
Additional Code 1:	Not reported
Additional Code 2:	Not reported
Additional Code 3:	Not reported
Additional Code 4:	Not reported
Additional Code 5:	Not reported
Year:	2013
Shipment Date:	20130531
Creation Date:	7/27/2013 22:15:06
Receipt Date:	20130608
Manifest ID:	005774528FLE
Gen EPA ID:	CAC002729053
Trans EPA ID:	CAR000216630
Trans Name:	MAG TRUCKING INC
Trans 2 EPA ID:	NED001792910
Trans 2 Name:	UNION PACIFIC LINES CO
TSDF EPA ID:	UTC093012201
Trans Name:	ECDC ENVIRONMENTAL
TSDF Alt EPA ID:	Not reported
TSDF Alt Name:	Not reported
Waste Code:	611
RCRA Code:	Not reported
Meth Code:	H132
Quantity Tons:	22
Waste Quantity:	22
Quantity Unit:	T
Additional Code 1:	Not reported
Additional Code 2:	Not reported
Additional Code 3:	Not reported
Additional Code 4:	Not reported
Additional Code 5:	Not reported
Year:	2013
Shipment Date:	20130531
Creation Date:	7/27/2013 22:15:06
Receipt Date:	20130608
Manifest ID:	005774529FLE
Gen EPA ID:	CAC002729053
Trans EPA ID:	CAR000126805
Trans Name:	BIG M TRG
Trans 2 EPA ID:	NED001792910
Trans 2 Name:	UNION PACIFIC LINES CO
TSDF EPA ID:	UTC093012201
Trans Name:	ECDC ENVIRONMENTAL
TSDF Alt EPA ID:	Not reported
TSDF Alt Name:	Not reported
Waste Code:	611

Map ID  
Direction  
Distance  
Elevation

MAP FINDINGS

Site

Database(s)

EDR ID Number  
EPA ID Number

**HAROLD HOHBACH (Continued)**

**S117291270**

RCRA Code:	Not reported
Meth Code:	H132
Quantity Tons:	22
Waste Quantity:	22
Quantity Unit:	T
Additional Code 1:	Not reported
Additional Code 2:	Not reported
Additional Code 3:	Not reported
Additional Code 4:	Not reported
Additional Code 5:	Not reported
Year:	2013
Shipment Date:	20130531
Creation Date:	7/27/2013 22:15:06
Receipt Date:	20130608
Manifest ID:	005774530FLE
Gen EPA ID:	CAC002729053
Trans EPA ID:	CAR000175828
Trans Name:	SANCHEZ TRANSPORT INC
Trans 2 EPA ID:	NED001792910
Trans 2 Name:	UNION PACIFIC LINES CO
TSDf EPA ID:	UTC093012201
Trans Name:	ECDC ENVIRONMENTAL
TSDf Alt EPA ID:	Not reported
TSDf Alt Name:	Not reported
Waste Code:	611
RCRA Code:	Not reported
Meth Code:	H132
Quantity Tons:	22
Waste Quantity:	22
Quantity Unit:	T
Additional Code 1:	Not reported
Additional Code 2:	Not reported
Additional Code 3:	Not reported
Additional Code 4:	Not reported
Additional Code 5:	Not reported
Year:	2013
Shipment Date:	20130531
Creation Date:	7/27/2013 22:15:06
Receipt Date:	20130608
Manifest ID:	005774531FLE
Gen EPA ID:	CAC002729053
Trans EPA ID:	CAR000184788
Trans Name:	18 TRUCKING
Trans 2 EPA ID:	NED001792910
Trans 2 Name:	UNION PACIFIC LINES CO
TSDf EPA ID:	UTC093012201
Trans Name:	ECDC ENVIRONMENTAL
TSDf Alt EPA ID:	Not reported
TSDf Alt Name:	Not reported
Waste Code:	611
RCRA Code:	Not reported
Meth Code:	H132
Quantity Tons:	22
Waste Quantity:	22
Quantity Unit:	T

Map ID  
Direction  
Distance  
Elevation

MAP FINDINGS

Site

Database(s)

EDR ID Number  
EPA ID Number

**HAROLD HOHBACH (Continued)**

**S117291270**

Additional Code 1: Not reported  
Additional Code 2: Not reported  
Additional Code 3: Not reported  
Additional Code 4: Not reported  
Additional Code 5: Not reported

Year: 2013  
Shipment Date: 20130531  
Creation Date: 7/27/2013 22:15:06  
Receipt Date: 20130608  
Manifest ID: 005774532FLE  
Gen EPA ID: CAC002729053  
Trans EPA ID: CAR000184788  
Trans Name: 18 TRUCKING  
Trans 2 EPA ID: NED001792910  
Trans 2 Name: UNION PACIFIC LINES CO  
TSDf EPA ID: UTC093012201  
Trans Name: ECDC ENVIRONMENTAL  
TSDf Alt EPA ID: Not reported  
TSDf Alt Name: Not reported  
Waste Code: 611  
RCRA Code: Not reported  
Meth Code: H132  
Quantity Tons: 22  
Waste Quantity: 22  
Quantity Unit: T  
Additional Code 1: Not reported  
Additional Code 2: Not reported  
Additional Code 3: Not reported  
Additional Code 4: Not reported  
Additional Code 5: Not reported

Year: 2013  
Shipment Date: 20130531  
Creation Date: 7/27/2013 22:15:06  
Receipt Date: 20130608  
Manifest ID: 005774533FLE  
Gen EPA ID: CAC002729053  
Trans EPA ID: CAR000216630  
Trans Name: MAG  
Trans 2 EPA ID: NED001792910  
Trans 2 Name: UNION PACIFIC LINES CO  
TSDf EPA ID: UTC093012201  
Trans Name: ECDC ENVIRONMENTAL  
TSDf Alt EPA ID: Not reported  
TSDf Alt Name: Not reported  
Waste Code: 611  
RCRA Code: Not reported  
Meth Code: H132  
Quantity Tons: 22  
Waste Quantity: 22  
Quantity Unit: T  
Additional Code 1: Not reported  
Additional Code 2: Not reported  
Additional Code 3: Not reported  
Additional Code 4: Not reported  
Additional Code 5: Not reported



Map ID  
Direction  
Distance  
Elevation

MAP FINDINGS

Site

Database(s)

EDR ID Number  
EPA ID Number

**HAROLD HOHBACH (Continued)**

**S117291270**

Year: 2013  
Shipment Date: 20130531  
Creation Date: 9/9/2013 22:15:10  
Receipt Date: 20130619  
Manifest ID: 005774534FLE  
Gen EPA ID: CAC002729053  
Trans EPA ID: CAR000225409  
Trans Name: LCE TRANSPORT  
Trans 2 EPA ID: NED001792910  
Trans 2 Name: UNION PACIFIC LINES CO  
TSDf EPA ID: UTC093012201  
Trans Name: ECDC ENVIRONMENTAL  
TSDf Alt EPA ID: Not reported  
TSDf Alt Name: Not reported  
Waste Code: 611  
RCRA Code: Not reported  
Meth Code: H132  
Quantity Tons: 22  
Waste Quantity: 22  
Quantity Unit: T  
Additional Code 1: Not reported  
Additional Code 2: Not reported  
Additional Code 3: Not reported  
Additional Code 4: Not reported  
Additional Code 5: Not reported

Year: 2013  
Shipment Date: 20130531  
Creation Date: 9/9/2013 22:15:10  
Receipt Date: 20130619  
Manifest ID: 005774535FLE  
Gen EPA ID: CAC002729053  
Trans EPA ID: Not reported  
Trans Name: 18 TRUCKING  
Trans 2 EPA ID: NED001792910  
Trans 2 Name: UNION PACIFIC LINES CO  
TSDf EPA ID: UTC093012201  
Trans Name: ECDC ENVIRONMENTAL  
TSDf Alt EPA ID: Not reported  
TSDf Alt Name: Not reported  
Waste Code: 611  
RCRA Code: Not reported  
Meth Code: Not reported  
Quantity Tons: 22  
Waste Quantity: 22  
Quantity Unit: T  
Additional Code 1: Not reported  
Additional Code 2: Not reported  
Additional Code 3: Not reported  
Additional Code 4: Not reported  
Additional Code 5: Not reported

Year: 2013  
Shipment Date: 20130531  
Creation Date: 7/28/2013 22:15:09  
Receipt Date: 20130608  
Manifest ID: 005774536FLE

Map ID  
Direction  
Distance  
Elevation

MAP FINDINGS

Site

Database(s)

EDR ID Number  
EPA ID Number

**HAROLD HOHBACH (Continued)**

**S117291270**

Gen EPA ID: CAC002729053  
Trans EPA ID: CAR000184788  
Trans Name: 18 TRUCKING  
Trans 2 EPA ID: NED001792910  
Trans 2 Name: UNION PACIFIC LINES CO  
TSDF EPA ID: UTC093012201  
Trans Name: ECDC ENVIRONMENTAL  
TSDF Alt EPA ID: Not reported  
TSDF Alt Name: Not reported  
Waste Code: 611  
RCRA Code: Not reported  
Meth Code: H132  
Quantity Tons: 22  
Waste Quantity: 22  
Quantity Unit: T  
Additional Code 1: Not reported  
Additional Code 2: Not reported  
Additional Code 3: Not reported  
Additional Code 4: Not reported  
Additional Code 5: Not reported

Year: 2013  
Shipment Date: 20130531  
Creation Date: 7/28/2013 22:15:09  
Receipt Date: 20130608  
Manifest ID: 005774537FLE  
Gen EPA ID: CAC002729053  
Trans EPA ID: CAR000225409  
Trans Name: LCE TRANSPORT  
Trans 2 EPA ID: NED001792910  
Trans 2 Name: UNION PACIFIC LINES CO  
TSDF EPA ID: UTC093012201  
Trans Name: ECDC ENVIRONMENTAL  
TSDF Alt EPA ID: Not reported  
TSDF Alt Name: Not reported  
Waste Code: 611  
RCRA Code: Not reported  
Meth Code: H132  
Quantity Tons: 22  
Waste Quantity: 22  
Quantity Unit: T  
Additional Code 1: Not reported  
Additional Code 2: Not reported  
Additional Code 3: Not reported  
Additional Code 4: Not reported  
Additional Code 5: Not reported

Year: 2013  
Shipment Date: 20130531  
Creation Date: 9/9/2013 22:15:10  
Receipt Date: 20130621  
Manifest ID: 005774538FLE  
Gen EPA ID: CAC002729053  
Trans EPA ID: Not reported  
Trans Name: 18 TRUCKING  
Trans 2 EPA ID: NED001792910  
Trans 2 Name: UNION PACIFIC LINES CO

Map ID  
Direction  
Distance  
Elevation

MAP FINDINGS

Site

Database(s)

EDR ID Number  
EPA ID Number

**HAROLD HOHBACH (Continued)**

**S117291270**

TSDF EPA ID: UTC093012201  
Trans Name: ECDC ENVIRONMENTAL  
TSDF Alt EPA ID: Not reported  
TSDF Alt Name: Not reported  
Waste Code: 611  
RCRA Code: Not reported  
Meth Code: H132  
Quantity Tons: 22  
Waste Quantity: 22  
Quantity Unit: T  
Additional Code 1: Not reported  
Additional Code 2: Not reported  
Additional Code 3: Not reported  
Additional Code 4: Not reported  
Additional Code 5: Not reported

Year: 2013  
Shipment Date: 20130601  
Creation Date: 7/28/2013 22:15:09  
Receipt Date: 20130608  
Manifest ID: 005774539FLE  
Gen EPA ID: CAC002729053  
Trans EPA ID: CAR000184788  
Trans Name: 18 TKG  
Trans 2 EPA ID: NED001792910  
Trans 2 Name: UNION PACIFIC LINES CO  
TSDF EPA ID: UTC093012201  
Trans Name: ECDC ENVIRONMENTAL  
TSDF Alt EPA ID: Not reported  
TSDF Alt Name: Not reported  
Waste Code: 611  
RCRA Code: Not reported  
Meth Code: H132  
Quantity Tons: 22  
Waste Quantity: 22  
Quantity Unit: T  
Additional Code 1: Not reported  
Additional Code 2: Not reported  
Additional Code 3: Not reported  
Additional Code 4: Not reported  
Additional Code 5: Not reported

Year: 2013  
Shipment Date: 20130601  
Creation Date: 7/28/2013 22:15:09  
Receipt Date: 20130608  
Manifest ID: 005774540FLE  
Gen EPA ID: CAC002729053  
Trans EPA ID: CAR000184788  
Trans Name: 18 TRUCKING  
Trans 2 EPA ID: NED001792910  
Trans 2 Name: UNION PACIFIC LINES CO  
TSDF EPA ID: UTC093012201  
Trans Name: ECDC ENVIRONMENTAL  
TSDF Alt EPA ID: Not reported  
TSDF Alt Name: Not reported  
Waste Code: 611

Map ID  
Direction  
Distance  
Elevation

MAP FINDINGS

Site

Database(s)

EDR ID Number  
EPA ID Number

**HAROLD HOHBACH (Continued)**

**S117291270**

RCRA Code:	Not reported
Meth Code:	H132
Quantity Tons:	22
Waste Quantity:	22
Quantity Unit:	T
Additional Code 1:	Not reported
Additional Code 2:	Not reported
Additional Code 3:	Not reported
Additional Code 4:	Not reported
Additional Code 5:	Not reported
Year:	2013
Shipment Date:	20130531
Creation Date:	7/27/2013 22:15:06
Receipt Date:	20130608
Manifest ID:	005774541FLE
Gen EPA ID:	CAC002729053
Trans EPA ID:	CAR000215152
Trans Name:	LEE G & CO INC
Trans 2 EPA ID:	NED001792910
Trans 2 Name:	UNION PACIFIC LINES CO
TSDf EPA ID:	UTC093012201
Trans Name:	ECDC ENVIRONMENTAL
TSDf Alt EPA ID:	Not reported
TSDf Alt Name:	Not reported
Waste Code:	611
RCRA Code:	Not reported
Meth Code:	H132
Quantity Tons:	22
Waste Quantity:	22
Quantity Unit:	T
Additional Code 1:	Not reported
Additional Code 2:	Not reported
Additional Code 3:	Not reported
Additional Code 4:	Not reported
Additional Code 5:	Not reported
Year:	2013
Shipment Date:	20130531
Creation Date:	7/27/2013 22:15:06
Receipt Date:	20130608
Manifest ID:	005774542FLE
Gen EPA ID:	CAC002729053
Trans EPA ID:	CAR00215152
Trans Name:	LEEG & COMPANY INC
Trans 2 EPA ID:	NED001792910
Trans 2 Name:	UNION PACIFIC LINES CO
TSDf EPA ID:	UTC093012201
Trans Name:	ECDC ENVIRONMENTAL
TSDf Alt EPA ID:	Not reported
TSDf Alt Name:	Not reported
Waste Code:	611
RCRA Code:	Not reported
Meth Code:	H132
Quantity Tons:	22
Waste Quantity:	22
Quantity Unit:	T

Map ID  
Direction  
Distance  
Elevation

MAP FINDINGS

Site

Database(s)

EDR ID Number  
EPA ID Number

**HAROLD HOHBACH (Continued)**

**S117291270**

Additional Code 1: Not reported  
Additional Code 2: Not reported  
Additional Code 3: Not reported  
Additional Code 4: Not reported  
Additional Code 5: Not reported

Year: 2013  
Shipment Date: 20130531  
Creation Date: 7/28/2013 22:15:09  
Receipt Date: 20130608  
Manifest ID: 005774543FLE  
Gen EPA ID: CAC002729053  
Trans EPA ID: CAR000225409  
Trans Name: LCE TRANSPORT  
Trans 2 EPA ID: NED001792910  
Trans 2 Name: UNION PACIFIC LINES CO  
TSDf EPA ID: UTC093012201  
Trans Name: ECDC ENVIRONMENTAL  
TSDf Alt EPA ID: Not reported  
TSDf Alt Name: Not reported  
Waste Code: 611  
RCRA Code: Not reported  
Meth Code: H132  
Quantity Tons: 22  
Waste Quantity: 22  
Quantity Unit: T  
Additional Code 1: Not reported  
Additional Code 2: Not reported  
Additional Code 3: Not reported  
Additional Code 4: Not reported  
Additional Code 5: Not reported

Year: 2013  
Shipment Date: 20130531  
Creation Date: 7/27/2013 22:15:06  
Receipt Date: 20130608  
Manifest ID: 005774544FLE  
Gen EPA ID: CAC002729053  
Trans EPA ID: CAR000225409  
Trans Name: LCE TRAN INC  
Trans 2 EPA ID: NED001792910  
Trans 2 Name: UNION PACIFIC LINES CO  
TSDf EPA ID: UTC093012201  
Trans Name: ECDC ENVIRONMENTAL  
TSDf Alt EPA ID: Not reported  
TSDf Alt Name: Not reported  
Waste Code: 611  
RCRA Code: Not reported  
Meth Code: H132  
Quantity Tons: 22  
Waste Quantity: 22  
Quantity Unit: T  
Additional Code 1: Not reported  
Additional Code 2: Not reported  
Additional Code 3: Not reported  
Additional Code 4: Not reported  
Additional Code 5: Not reported

Map ID  
Direction  
Distance  
Elevation

MAP FINDINGS

Site

Database(s)

EDR ID Number  
EPA ID Number

**HAROLD HOHBACH (Continued)**

**S117291270**

Year:	2013
Shipment Date:	20130531
Creation Date:	7/27/2013 22:15:06
Receipt Date:	20130608
Manifest ID:	005774545FLE
Gen EPA ID:	CAC002729053
Trans EPA ID:	CAR00215152
Trans Name:	LEEG & COMPANY INC
Trans 2 EPA ID:	NED001792910
Trans 2 Name:	UNION PACIFIC LINES CO
TSDf EPA ID:	UTC093012201
Trans Name:	ECDC ENVIRONMENTAL
TSDf Alt EPA ID:	Not reported
TSDf Alt Name:	Not reported
Waste Code:	611
RCRA Code:	Not reported
Meth Code:	H132
Quantity Tons:	22
Waste Quantity:	22
Quantity Unit:	T
Additional Code 1:	Not reported
Additional Code 2:	Not reported
Additional Code 3:	Not reported
Additional Code 4:	Not reported
Additional Code 5:	Not reported
Year:	2013
Shipment Date:	20130531
Creation Date:	7/28/2013 22:15:09
Receipt Date:	20130608
Manifest ID:	005774546FLE
Gen EPA ID:	CAC002729053
Trans EPA ID:	CAR000225250
Trans Name:	DONESSDE TRANSPORTATION
Trans 2 EPA ID:	NED001792910
Trans 2 Name:	UNION PACIFIC LINES CO
TSDf EPA ID:	UTC093012201
Trans Name:	ECDC ENVIRONMENTAL
TSDf Alt EPA ID:	Not reported
TSDf Alt Name:	Not reported
Waste Code:	611
RCRA Code:	Not reported
Meth Code:	H132
Quantity Tons:	22
Waste Quantity:	22
Quantity Unit:	T
Additional Code 1:	Not reported
Additional Code 2:	Not reported
Additional Code 3:	Not reported
Additional Code 4:	Not reported
Additional Code 5:	Not reported
Year:	2013
Shipment Date:	20130531
Creation Date:	7/28/2013 22:15:09
Receipt Date:	20130608
Manifest ID:	005774547FLE

Map ID  
Direction  
Distance  
Elevation

MAP FINDINGS

Site

Database(s)

EDR ID Number  
EPA ID Number

**HAROLD HOHBACH (Continued)**

**S117291270**

Gen EPA ID: CAC002729053  
Trans EPA ID: CAR000215152  
Trans Name: LEE G & CO INC  
Trans 2 EPA ID: NED001792910  
Trans 2 Name: UNION PACIFIC LINES CO  
TSDF EPA ID: UTC093012201  
Trans Name: ECDC ENVIRONMENTAL  
TSDF Alt EPA ID: Not reported  
TSDF Alt Name: Not reported  
Waste Code: 611  
RCRA Code: Not reported  
Meth Code: H132  
Quantity Tons: 22  
Waste Quantity: 22  
Quantity Unit: T  
Additional Code 1: Not reported  
Additional Code 2: Not reported  
Additional Code 3: Not reported  
Additional Code 4: Not reported  
Additional Code 5: Not reported

Year: 2013  
Shipment Date: 20130531  
Creation Date: 7/27/2013 22:15:06  
Receipt Date: 20130608  
Manifest ID: 005774548FLE  
Gen EPA ID: CAC002729053  
Trans EPA ID: CAR000225409  
Trans Name: LCE TRANSPORT  
Trans 2 EPA ID: NED001792910  
Trans 2 Name: UNION PACIFIC LINES CO  
TSDF EPA ID: UTC093012201  
Trans Name: ECDC ENVIRONMENTAL  
TSDF Alt EPA ID: Not reported  
TSDF Alt Name: Not reported  
Waste Code: 611  
RCRA Code: Not reported  
Meth Code: H132  
Quantity Tons: 22  
Waste Quantity: 22  
Quantity Unit: T  
Additional Code 1: Not reported  
Additional Code 2: Not reported  
Additional Code 3: Not reported  
Additional Code 4: Not reported  
Additional Code 5: Not reported

Year: 2013  
Shipment Date: 20130531  
Creation Date: 7/27/2013 22:15:06  
Receipt Date: 20130608  
Manifest ID: 005774549FLE  
Gen EPA ID: CAC002729053  
Trans EPA ID: Not reported  
Trans Name: 18 TRUCKING  
Trans 2 EPA ID: NED001792910  
Trans 2 Name: UNION PACIFIC LINES CO

Map ID  
Direction  
Distance  
Elevation

MAP FINDINGS

Site

Database(s)

EDR ID Number  
EPA ID Number

**HAROLD HOHBACH (Continued)**

**S117291270**

TSDf EPA ID:	UTC093012201
Trans Name:	ECDC ENVIRONMENTAL
TSDf Alt EPA ID:	Not reported
TSDf Alt Name:	Not reported
Waste Code:	611
RCRA Code:	Not reported
Meth Code:	H132
Quantity Tons:	22
Waste Quantity:	22
Quantity Unit:	T
Additional Code 1:	Not reported
Additional Code 2:	Not reported
Additional Code 3:	Not reported
Additional Code 4:	Not reported
Additional Code 5:	Not reported
Year:	2013
Shipment Date:	20130531
Creation Date:	7/28/2013 22:15:09
Receipt Date:	20130608
Manifest ID:	005774550FLE
Gen EPA ID:	CAC002729053
Trans EPA ID:	CAR000216630
Trans Name:	MAG
Trans 2 EPA ID:	NED001792910
Trans 2 Name:	UNION PACIFIC LINES CO
TSDf EPA ID:	UTC093012201
Trans Name:	ECDC ENVIRONMENTAL
TSDf Alt EPA ID:	Not reported
TSDf Alt Name:	Not reported
Waste Code:	611
RCRA Code:	Not reported
Meth Code:	Not reported
Quantity Tons:	22
Waste Quantity:	22
Quantity Unit:	T
Additional Code 1:	Not reported
Additional Code 2:	Not reported
Additional Code 3:	Not reported
Additional Code 4:	Not reported
Additional Code 5:	Not reported
Year:	2013
Shipment Date:	20130522
Creation Date:	3/16/2015 8:22:30
Receipt Date:	20130522
Manifest ID:	009493614JJK
Gen EPA ID:	CAC002729053
Trans EPA ID:	CAR000184788
Trans Name:	18 TRUCKING
Trans 2 EPA ID:	Not reported
Trans 2 Name:	Not reported
TSDf EPA ID:	CAD009466392
Trans Name:	ECOLOGY CONTROL INDUSTRIES
TSDf Alt EPA ID:	Not reported
TSDf Alt Name:	Not reported
Waste Code:	512



Map ID  
Direction  
Distance  
Elevation

MAP FINDINGS

Site

Database(s)

EDR ID Number  
EPA ID Number

**HAROLD HOHBACH (Continued)**

**S117291270**

RCRA Code: Not reported  
Meth Code: H129  
Quantity Tons: 1.25  
Waste Quantity: 2500  
Quantity Unit: P  
Additional Code 1: Not reported  
Additional Code 2: Not reported  
Additional Code 3: Not reported  
Additional Code 4: Not reported  
Additional Code 5: Not reported

**HWTS:**

Name: HAROLD HOHBACH  
Address: 2865 PARK BLVD  
Address 2: Not reported  
City,State,Zip: PALO ALTO, CA 94306  
EPA ID: CAC002729053  
Inactive Date: 08/05/2013  
Create Date: 05/06/2013  
Last Act Date: 08/06/2013  
Mailing Name: Not reported  
Mailing Address: 29 LOWERY DR  
Mailing Address 2: Not reported  
Mailing City,State,Zip: ATHERTON, CA 940272227  
Owner Name: HAROLD HOHBACH  
Owner Address: 29 LOWERY DR  
Owner Address 2: Not reported  
Owner City,State,Zip: ATHERTON, CA 940272227  
Contact Name: ROBERT TRUJILLO  
Contact Address: 37 S 4TH ST  
Contact Address 2: Not reported  
City,State,Zip: CAMPBELL, CA 950082943

**NAICS:**

EPA ID: CAC002729053  
Create Date: 2013-05-06 16:20:43  
NAICS Code: 23593  
NAICS Description: Excavation Contractors  
Issued EPA ID Date: 2013-05-06 16:20:43  
Inactive Date: 2013-08-05 16:20:43  
Facility Name: HAROLD HOHBACH  
Facility Address: 2865 PARK BLVD  
Facility Address 2: Not reported  
Facility City: PALO ALTO  
Facility County: 43  
Facility State: CA  
Facility Zip: 94306

Map ID  
Direction  
Distance  
Elevation

MAP FINDINGS

Site

Database(s)

EDR ID Number  
EPA ID Number

X160  
SE  
1/8-1/4  
0.227 mi.  
1200 ft.

AKINS BODY SHOP INC  
2901 PARK BLVD  
PALO ALTO, CA 94306  
Site 13 of 13 in cluster X

RCRA-SQG 1000319009  
EMI CAD064719859  
HAZNET  
CERS  
HWTS

Relative:  
Lower  
Actual:  
28 ft.

RCRA-SQG:  
Date form received by agency: 1986-02-20 00:00:00.0  
Facility name: AKINS BODY SHOP INC  
Facility address: 2901 PARK BLVD  
PALO ALTO, CA 94306  
EPA ID: CAD064719859  
Contact: ENVIRONMENTAL MANAGER  
Contact address: 2901 PARK BLVD  
PALO ALTO, CA 94306  
Contact country: US  
Contact telephone: 405-321-1460  
Contact email: Not reported  
EPA Region: 09  
Classification: Small Small Quantity Generator  
Description: Handler: generates more than 100 and less than 1000 kg of hazardous waste during any calendar month and accumulates less than 6000 kg of hazardous waste at any time; or generates 100 kg or less of hazardous waste during any calendar month, and accumulates more than 1000 kg of hazardous waste at any time

Owner/Operator Summary:  
Owner/operator name: BILL RUPP  
Owner/operator address: NOT REQUIRED  
NOT REQUIRED, ME 99999  
Owner/operator country: Not reported  
Owner/operator telephone: 415-555-1212  
Owner/operator email: Not reported  
Owner/operator fax: Not reported  
Owner/operator extension: Not reported  
Legal status: Private  
Owner/Operator Type: Owner  
Owner/Op start date: Not reported  
Owner/Op end date: Not reported  
  
Owner/operator name: NOT REQUIRED  
Owner/operator address: NOT REQUIRED  
NOT REQUIRED, ME 99999  
Owner/operator country: Not reported  
Owner/operator telephone: 415-555-1212  
Owner/operator email: Not reported  
Owner/operator fax: Not reported  
Owner/operator extension: Not reported  
Legal status: Private  
Owner/Operator Type: Operator  
Owner/Op start date: Not reported  
Owner/Op end date: Not reported

Handler Activities Summary:  
U.S. importer of hazardous waste: No  
Mixed waste (haz. and radioactive): No  
Recycler of hazardous waste: No  
Transporter of hazardous waste: No

Map ID  
Direction  
Distance  
Elevation

MAP FINDINGS

Site

Database(s)

EDR ID Number  
EPA ID Number

**AKINS BODY SHOP INC (Continued)**

**1000319009**

Treater, storer or disposer of HW: No  
Underground injection activity: No  
On-site burner exemption: No  
Furnace exemption: No  
Used oil fuel burner: No  
Used oil processor: No  
Used oil refiner: No  
Used oil fuel marketer to burner: No  
Used oil Specification marketer: No  
Used oil transfer facility: No  
Used oil transporter: No

Violation Status: No violations found

**EMI:**

Name: AKINS BODY SHOP INC  
Address: 2901 PARK BOULEVARD  
City,State,Zip: PALO ALTO, CA 943060000  
Year: 1990  
County Code: 43  
Air Basin: SF  
Facility ID: 5422  
Air District Name: BA  
SIC Code: 7532  
Air District Name: BAY AREA AQMD  
Community Health Air Pollution Info System: Not reported  
Consolidated Emission Reporting Rule: Not reported  
Total Organic Hydrocarbon Gases Tons/Yr: 1  
Reactive Organic Gases Tons/Yr: 1  
Carbon Monoxide Emissions Tons/Yr: 0  
NOX - Oxides of Nitrogen Tons/Yr: 0  
SOX - Oxides of Sulphur Tons/Yr: 0  
Particulate Matter Tons/Yr: 0  
Part. Matter 10 Micrometers and Smlr Tons/Yr:0

Name: AKINS BODY SHOP INC  
Address: 2901 PARK BOULEVARD  
City,State,Zip: PALO ALTO, CA 943060000  
Year: 1993  
County Code: 43  
Air Basin: SF  
Facility ID: 5422  
Air District Name: BA  
SIC Code: 7532  
Air District Name: BAY AREA AQMD  
Community Health Air Pollution Info System: Not reported  
Consolidated Emission Reporting Rule: Not reported  
Total Organic Hydrocarbon Gases Tons/Yr: 1  
Reactive Organic Gases Tons/Yr: 1  
Carbon Monoxide Emissions Tons/Yr: 0  
NOX - Oxides of Nitrogen Tons/Yr: 0  
SOX - Oxides of Sulphur Tons/Yr: 0  
Particulate Matter Tons/Yr: 0  
Part. Matter 10 Micrometers and Smlr Tons/Yr:0

Name: AKINS BODY SHOP INC  
Address: 2901 PARK BOULEVARD  
City,State,Zip: PALO ALTO, CA 943060000

Map ID  
Direction  
Distance  
Elevation

MAP FINDINGS

Site

Database(s)

EDR ID Number  
EPA ID Number

**AKINS BODY SHOP INC (Continued)**

**1000319009**

Year: 1995  
County Code: 43  
Air Basin: SF  
Facility ID: 5422  
Air District Name: BA  
SIC Code: 7532  
Air District Name: BAY AREA AQMD  
Community Health Air Pollution Info System: Not reported  
Consolidated Emission Reporting Rule: Not reported  
Total Organic Hydrocarbon Gases Tons/Yr: 4  
Reactive Organic Gases Tons/Yr: 3  
Carbon Monoxide Emissions Tons/Yr: 0  
NOX - Oxides of Nitrogen Tons/Yr: 0  
SOX - Oxides of Sulphur Tons/Yr: 0  
Particulate Matter Tons/Yr: 0  
Part. Matter 10 Micrometers and Smlr Tons/Yr:0

Name: AKINS BODY SHOP INC  
Address: 2901 PARK BOULEVARD  
City,State,Zip: PALO ALTO, CA 943060000  
Year: 1996  
County Code: 43  
Air Basin: SF  
Facility ID: 5422  
Air District Name: BA  
SIC Code: 7532  
Air District Name: BAY AREA AQMD  
Community Health Air Pollution Info System: Not reported  
Consolidated Emission Reporting Rule: Not reported  
Total Organic Hydrocarbon Gases Tons/Yr: 4  
Reactive Organic Gases Tons/Yr: 3  
Carbon Monoxide Emissions Tons/Yr: 0  
NOX - Oxides of Nitrogen Tons/Yr: 0  
SOX - Oxides of Sulphur Tons/Yr: 0  
Particulate Matter Tons/Yr: 0  
Part. Matter 10 Micrometers and Smlr Tons/Yr:0

Name: AKINS BODY SHOP INC  
Address: 2901 PARK BOULEVARD  
City,State,Zip: PALO ALTO, CA 943060000  
Year: 1997  
County Code: 43  
Air Basin: SF  
Facility ID: 5422  
Air District Name: BA  
SIC Code: 7532  
Air District Name: BAY AREA AQMD  
Community Health Air Pollution Info System: Not reported  
Consolidated Emission Reporting Rule: Not reported  
Total Organic Hydrocarbon Gases Tons/Yr: 4  
Reactive Organic Gases Tons/Yr: 3  
Carbon Monoxide Emissions Tons/Yr: 0  
NOX - Oxides of Nitrogen Tons/Yr: 0  
SOX - Oxides of Sulphur Tons/Yr: 0  
Particulate Matter Tons/Yr: 0  
Part. Matter 10 Micrometers and Smlr Tons/Yr:0

Map ID  
Direction  
Distance  
Elevation

MAP FINDINGS

Site

Database(s)

EDR ID Number  
EPA ID Number

**AKINS BODY SHOP INC (Continued)**

**1000319009**

Name: AKINS BODY SHOP INC  
Address: 2901 PARK BOULEVARD  
City,State,Zip: PALO ALTO, CA 943060000  
Year: 1998  
County Code: 43  
Air Basin: SF  
Facility ID: 5422  
Air District Name: BA  
SIC Code: 7532  
Air District Name: BAY AREA AQMD  
Community Health Air Pollution Info System: Not reported  
Consolidated Emission Reporting Rule: Not reported  
Total Organic Hydrocarbon Gases Tons/Yr: 3  
Reactive Organic Gases Tons/Yr: 3  
Carbon Monoxide Emissions Tons/Yr: 0  
NOX - Oxides of Nitrogen Tons/Yr: 0  
SOX - Oxides of Sulphur Tons/Yr: 0  
Particulate Matter Tons/Yr: 0  
Part. Matter 10 Micrometers and Smlr Tons/Yr:0

Name: AKINS BODY SHOP INC  
Address: 2901 PARK BOULEVARD  
City,State,Zip: PALO ALTO, CA 943060000  
Year: 1999  
County Code: 43  
Air Basin: SF  
Facility ID: 5422  
Air District Name: BA  
SIC Code: 7532  
Air District Name: BAY AREA AQMD  
Community Health Air Pollution Info System: Not reported  
Consolidated Emission Reporting Rule: Not reported  
Total Organic Hydrocarbon Gases Tons/Yr: 3  
Reactive Organic Gases Tons/Yr: 2  
Carbon Monoxide Emissions Tons/Yr: 0  
NOX - Oxides of Nitrogen Tons/Yr: 0  
SOX - Oxides of Sulphur Tons/Yr: 0  
Particulate Matter Tons/Yr: 0  
Part. Matter 10 Micrometers and Smlr Tons/Yr:0

Name: AKINS BODY SHOP INC  
Address: 2901 PARK BOULEVARD  
City,State,Zip: PALO ALTO, CA 943060000  
Year: 2000  
County Code: 43  
Air Basin: SF  
Facility ID: 5422  
Air District Name: BA  
SIC Code: 7532  
Air District Name: BAY AREA AQMD  
Community Health Air Pollution Info System: Not reported  
Consolidated Emission Reporting Rule: Not reported  
Total Organic Hydrocarbon Gases Tons/Yr: 3  
Reactive Organic Gases Tons/Yr: 2  
Carbon Monoxide Emissions Tons/Yr: 0  
NOX - Oxides of Nitrogen Tons/Yr: 0  
SOX - Oxides of Sulphur Tons/Yr: 0

Map ID  
Direction  
Distance  
Elevation

MAP FINDINGS

Site

Database(s)  
EDR ID Number  
EPA ID Number

**AKINS BODY SHOP INC (Continued)**

**1000319009**

Particulate Matter Tons/Yr: 0  
Part. Matter 10 Micrometers and Smlr Tons/Yr:0

Name: AKINS BODY SHOP INC  
Address: 2901 PARK BOULEVARD  
City,State,Zip: PALO ALTO, CA 943060000  
Year: 2001  
County Code: 43  
Air Basin: SF  
Facility ID: 5422  
Air District Name: BA  
SIC Code: 7532  
Air District Name: BAY AREA AQMD  
Community Health Air Pollution Info System: Not reported  
Consolidated Emission Reporting Rule: Not reported  
Total Organic Hydrocarbon Gases Tons/Yr: 2  
Reactive Organic Gases Tons/Yr: 2  
Carbon Monoxide Emissions Tons/Yr: 0  
NOX - Oxides of Nitrogen Tons/Yr: 0  
SOX - Oxides of Sulphur Tons/Yr: 0  
Particulate Matter Tons/Yr: 0  
Part. Matter 10 Micrometers and Smlr Tons/Yr:0

Name: AKINS BODY SHOP INC  
Address: 2901 PARK BOULEVARD  
City,State,Zip: PALO ALTO, CA 943060000  
Year: 2002  
County Code: 43  
Air Basin: SF  
Facility ID: 5422  
Air District Name: BA  
SIC Code: 7532  
Air District Name: BAY AREA AQMD  
Community Health Air Pollution Info System: Not reported  
Consolidated Emission Reporting Rule: Not reported  
Total Organic Hydrocarbon Gases Tons/Yr: 2  
Reactive Organic Gases Tons/Yr: 2  
Carbon Monoxide Emissions Tons/Yr: 0  
NOX - Oxides of Nitrogen Tons/Yr: 0  
SOX - Oxides of Sulphur Tons/Yr: 0  
Particulate Matter Tons/Yr: 0  
Part. Matter 10 Micrometers and Smlr Tons/Yr:0

Name: AKINS BODY SHOP INC  
Address: 2901 PARK BOULEVARD  
City,State,Zip: PALO ALTO, CA 943060000  
Year: 2003  
County Code: 43  
Air Basin: SF  
Facility ID: 5422  
Air District Name: BA  
SIC Code: 7532  
Air District Name: BAY AREA AQMD  
Community Health Air Pollution Info System: Not reported  
Consolidated Emission Reporting Rule: Not reported  
Total Organic Hydrocarbon Gases Tons/Yr: 2  
Reactive Organic Gases Tons/Yr: 2

Map ID  
Direction  
Distance  
Elevation

MAP FINDINGS

Site

Database(s)

EDR ID Number  
EPA ID Number

**AKINS BODY SHOP INC (Continued)**

**1000319009**

Carbon Monoxide Emissions Tons/Yr: 0  
NOX - Oxides of Nitrogen Tons/Yr: 0  
SOX - Oxides of Sulphur Tons/Yr: 0  
Particulate Matter Tons/Yr: 0  
Part. Matter 10 Micrometers and Smllr Tons/Yr:0

Name: AKINS BODY SHOP INC  
Address: 2901 PARK BOULEVARD  
City,State,Zip: PALO ALTO, CA 943060000  
Year: 2004  
County Code: 43  
Air Basin: SF  
Facility ID: 5422  
Air District Name: BA  
SIC Code: 7532  
Air District Name: BAY AREA AQMD  
Community Health Air Pollution Info System: Not reported  
Consolidated Emission Reporting Rule: Not reported  
Total Organic Hydrocarbon Gases Tons/Yr: 2.028  
Reactive Organic Gases Tons/Yr: 1.5377392  
Carbon Monoxide Emissions Tons/Yr: 0  
NOX - Oxides of Nitrogen Tons/Yr: 0  
SOX - Oxides of Sulphur Tons/Yr: 0  
Particulate Matter Tons/Yr: 0  
Part. Matter 10 Micrometers and Smllr Tons/Yr:0

Name: AKINS BODY SHOP INC  
Address: 2901 PARK BOULEVARD  
City,State,Zip: PALO ALTO, CA 943060000  
Year: 2005  
County Code: 43  
Air Basin: SF  
Facility ID: 5422  
Air District Name: BA  
SIC Code: 7532  
Air District Name: BAY AREA AQMD  
Community Health Air Pollution Info System: Not reported  
Consolidated Emission Reporting Rule: Not reported  
Total Organic Hydrocarbon Gases Tons/Yr: 2.028  
Reactive Organic Gases Tons/Yr: 1.5377392  
Carbon Monoxide Emissions Tons/Yr: 0  
NOX - Oxides of Nitrogen Tons/Yr: 0  
SOX - Oxides of Sulphur Tons/Yr: 0  
Particulate Matter Tons/Yr: 0  
Part. Matter 10 Micrometers and Smllr Tons/Yr:0

Name: AKINS BODY SHOP INC  
Address: 2901 PARK BOULEVARD  
City,State,Zip: PALO ALTO, CA 943060000  
Year: 2006  
County Code: 43  
Air Basin: SF  
Facility ID: 5422  
Air District Name: BA  
SIC Code: 7532  
Air District Name: BAY AREA AQMD  
Community Health Air Pollution Info System: Not reported

Map ID  
Direction  
Distance  
Elevation

MAP FINDINGS

Site

Database(s)

EDR ID Number  
EPA ID Number

**AKINS BODY SHOP INC (Continued)**

**1000319009**

Consolidated Emission Reporting Rule: Not reported  
Total Organic Hydrocarbon Gases Tons/Yr: 2.028  
Reactive Organic Gases Tons/Yr: 1.5377392  
Carbon Monoxide Emissions Tons/Yr: 0  
NOX - Oxides of Nitrogen Tons/Yr: 0  
SOX - Oxides of Sulphur Tons/Yr: 0  
Particulate Matter Tons/Yr: 0  
Part. Matter 10 Micrometers and Smllr Tons/Yr:0

**HAZNET:**

Name: AKINS BODY SHOP INC  
Address: 2901 PARK BLVD  
Address 2: Not reported  
City,State,Zip: PALO ALTO, CA 943060000  
Year: 2001  
Gepaid: CAD064719859  
Contact: SHARON RUPP  
Telephone: 6503211460  
Mailing Name: Not reported  
Mailing Address: 3045 PARK BLVD  
Gen County: 43  
Waste Category: Unspecified organic liquid mixture  
TSD EPA ID: CAD044429835  
TSD County: 19  
Disposal Method: Recycler  
Tons: 3.026

**Additional Info:**

Year: 2001  
Shipment Date: 20010102  
Creation Date: 3/6/2001 0:00:00  
Receipt Date: 20010104  
Manifest ID: 20442180  
Gen EPA ID: CAD064719859  
Trans EPA ID: CAD982492399  
Trans Name: Not reported  
Trans 2 EPA ID: CAD982492399  
Trans 2 Name: Not reported  
TSD EPA ID: CAD044429835  
Trans Name: Not reported  
TSD EPA ID: CAD044429835  
TSD Alt Name: Not reported  
Waste Code: 343  
RCRA Code: D001  
Meth Code: R01  
Quantity Tons: 0.153  
Waste Quantity: 45  
Quantity Unit: G  
Additional Code 1: Not reported  
Additional Code 2: Not reported  
Additional Code 3: Not reported  
Additional Code 4: Not reported  
Additional Code 5: Not reported  
  
Year: 2001  
Shipment Date: 20010125  
Creation Date: 3/22/2001 0:00:00



Map ID  
Direction  
Distance  
Elevation

MAP FINDINGS

Site

Database(s)

EDR ID Number  
EPA ID Number

**AKINS BODY SHOP INC (Continued)**

**1000319009**

Receipt Date:	20010130
Manifest ID:	20442279
Gen EPA ID:	CAD064719859
Trans EPA ID:	CAD982492399
Trans Name:	Not reported
Trans 2 EPA ID:	CAD982492399
Trans 2 Name:	Not reported
TSDF EPA ID:	CAD044429835
Trans Name:	Not reported
TSDF Alt EPA ID:	Not reported
TSDF Alt Name:	Not reported
Waste Code:	343
RCRA Code:	D001
Meth Code:	R01
Quantity Tons:	0.17
Waste Quantity:	50
Quantity Unit:	G
Additional Code 1:	Not reported
Additional Code 2:	Not reported
Additional Code 3:	Not reported
Additional Code 4:	Not reported
Additional Code 5:	Not reported
Year:	2001
Shipment Date:	20010223
Creation Date:	4/19/2001 0:00:00
Receipt Date:	20010227
Manifest ID:	20442379
Gen EPA ID:	CAD064719859
Trans EPA ID:	CAD982492399
Trans Name:	Not reported
Trans 2 EPA ID:	CAD982492399
Trans 2 Name:	Not reported
TSDF EPA ID:	CAD044429835
Trans Name:	Not reported
TSDF Alt EPA ID:	CAD044429835
TSDF Alt Name:	Not reported
Waste Code:	343
RCRA Code:	D001
Meth Code:	R01
Quantity Tons:	0.17
Waste Quantity:	50
Quantity Unit:	G
Additional Code 1:	Not reported
Additional Code 2:	Not reported
Additional Code 3:	Not reported
Additional Code 4:	Not reported
Additional Code 5:	Not reported
Year:	2001
Shipment Date:	20010316
Creation Date:	4/30/2001 0:00:00
Receipt Date:	20010320
Manifest ID:	20442452
Gen EPA ID:	CAD064719859
Trans EPA ID:	CAD982492399
Trans Name:	Not reported

Map ID  
Direction  
Distance  
Elevation

MAP FINDINGS

Site

Database(s)

EDR ID Number  
EPA ID Number

**AKINS BODY SHOP INC (Continued)**

**1000319009**

Trans 2 EPA ID:	CAD982492399
Trans 2 Name:	Not reported
TSDf EPA ID:	CAD044429835
Trans Name:	Not reported
TSDf Alt EPA ID:	CAD044429835
TSDf Alt Name:	Not reported
Waste Code:	343
RCRA Code:	D001
Meth Code:	R01
Quantity Tons:	0.17
Waste Quantity:	50
Quantity Unit:	G
Additional Code 1:	Not reported
Additional Code 2:	Not reported
Additional Code 3:	Not reported
Additional Code 4:	Not reported
Additional Code 5:	Not reported
Year:	2001
Shipment Date:	20010410
Creation Date:	6/20/2001 0:00:00
Receipt Date:	20010417
Manifest ID:	20442523
Gen EPA ID:	CAD064719859
Trans EPA ID:	CAD982492399
Trans Name:	Not reported
Trans 2 EPA ID:	CAD982492399
Trans 2 Name:	Not reported
TSDf EPA ID:	CAD044429835
Trans Name:	Not reported
TSDf Alt EPA ID:	CAD044429835
TSDf Alt Name:	Not reported
Waste Code:	343
RCRA Code:	D001
Meth Code:	R01
Quantity Tons:	0.17
Waste Quantity:	50
Quantity Unit:	G
Additional Code 1:	Not reported
Additional Code 2:	Not reported
Additional Code 3:	Not reported
Additional Code 4:	Not reported
Additional Code 5:	Not reported
Year:	2001
Shipment Date:	20010426
Creation Date:	6/20/2001 0:00:00
Receipt Date:	20010501
Manifest ID:	20442575
Gen EPA ID:	CAD064719859
Trans EPA ID:	CAD982492399
Trans Name:	Not reported
Trans 2 EPA ID:	CAD982492399
Trans 2 Name:	Not reported
TSDf EPA ID:	CAD044429835
Trans Name:	Not reported
TSDf Alt EPA ID:	CAD044429835

Map ID  
Direction  
Distance  
Elevation

MAP FINDINGS

Site

Database(s)

EDR ID Number  
EPA ID Number

AKINS BODY SHOP INC (Continued)

1000319009

TSDf Alt Name:	Not reported
Waste Code:	343
RCRA Code:	D001
Meth Code:	R01
Quantity Tons:	0.17
Waste Quantity:	50
Quantity Unit:	G
Additional Code 1:	Not reported
Additional Code 2:	Not reported
Additional Code 3:	Not reported
Additional Code 4:	Not reported
Additional Code 5:	Not reported
Year:	2001
Shipment Date:	20010515
Creation Date:	7/10/2001 0:00:00
Receipt Date:	20010522
Manifest ID:	20442644
Gen EPA ID:	CAD064719859
Trans EPA ID:	CAD982492399
Trans Name:	Not reported
Trans 2 EPA ID:	CAD982492399
Trans 2 Name:	Not reported
TSDf EPA ID:	CAD044429835
Trans Name:	Not reported
TSDf Alt EPA ID:	CAD044429835
TSDf Alt Name:	Not reported
Waste Code:	343
RCRA Code:	D001
Meth Code:	R01
Quantity Tons:	0.17
Waste Quantity:	50
Quantity Unit:	G
Additional Code 1:	Not reported
Additional Code 2:	Not reported
Additional Code 3:	Not reported
Additional Code 4:	Not reported
Additional Code 5:	Not reported
Year:	2001
Shipment Date:	20010614
Creation Date:	8/29/2001 0:00:00
Receipt Date:	20010619
Manifest ID:	20442746
Gen EPA ID:	CAD064719859
Trans EPA ID:	CAD982492399
Trans Name:	Not reported
Trans 2 EPA ID:	CAD982492399
Trans 2 Name:	Not reported
TSDf EPA ID:	CAD044429835
Trans Name:	Not reported
TSDf Alt EPA ID:	CAD044429835
TSDf Alt Name:	Not reported
Waste Code:	343
RCRA Code:	D001
Meth Code:	R01
Quantity Tons:	0.17

Map ID  
Direction  
Distance  
Elevation

MAP FINDINGS

Site

Database(s)

EDR ID Number  
EPA ID Number

**AKINS BODY SHOP INC (Continued)**

**1000319009**

Waste Quantity:	50
Quantity Unit:	G
Additional Code 1:	Not reported
Additional Code 2:	Not reported
Additional Code 3:	Not reported
Additional Code 4:	Not reported
Additional Code 5:	Not reported
Year:	2001
Shipment Date:	20010709
Creation Date:	8/24/2001 0:00:00
Receipt Date:	20010711
Manifest ID:	20442793
Gen EPA ID:	CAD064719859
Trans EPA ID:	CAD982492399
Trans Name:	Not reported
Trans 2 EPA ID:	CAD982492399
Trans 2 Name:	Not reported
TSDf EPA ID:	CAD044429835
Trans Name:	Not reported
TSDf Alt EPA ID:	Not reported
TSDf Alt Name:	Not reported
Waste Code:	343
RCRA Code:	D001
Meth Code:	R01
Quantity Tons:	0.17
Waste Quantity:	50
Quantity Unit:	G
Additional Code 1:	Not reported
Additional Code 2:	Not reported
Additional Code 3:	Not reported
Additional Code 4:	Not reported
Additional Code 5:	Not reported
Year:	2001
Shipment Date:	20010716
Creation Date:	10/1/2001 0:00:00
Receipt Date:	20010723
Manifest ID:	20442836
Gen EPA ID:	CAD064719859
Trans EPA ID:	CAD982492399
Trans Name:	Not reported
Trans 2 EPA ID:	CAD982492399
Trans 2 Name:	Not reported
TSDf EPA ID:	CAD044429835
Trans Name:	Not reported
TSDf Alt EPA ID:	CAD044429835
TSDf Alt Name:	Not reported
Waste Code:	343
RCRA Code:	D001
Meth Code:	R01
Quantity Tons:	0.17
Waste Quantity:	50
Quantity Unit:	G
Additional Code 1:	Not reported
Additional Code 2:	Not reported
Additional Code 3:	Not reported

Map ID  
Direction  
Distance  
Elevation

MAP FINDINGS

Site

Database(s)

EDR ID Number  
EPA ID Number

**AKINS BODY SHOP INC (Continued)**

**1000319009**

Additional Code 4:	Not reported
Additional Code 5:	Not reported
Year:	2001
Shipment Date:	20010816
Creation Date:	10/3/2001 0:00:00
Receipt Date:	20010821
Manifest ID:	20442943
Gen EPA ID:	CAD064719859
Trans EPA ID:	CAD982492399
Trans Name:	Not reported
Trans 2 EPA ID:	CAD982492399
Trans 2 Name:	Not reported
TSDf EPA ID:	CAD044429835
Trans Name:	Not reported
TSDf Alt EPA ID:	Not reported
TSDf Alt Name:	Not reported
Waste Code:	343
RCRA Code:	D001
Meth Code:	R01
Quantity Tons:	0.136
Waste Quantity:	40
Quantity Unit:	G
Additional Code 1:	Not reported
Additional Code 2:	Not reported
Additional Code 3:	Not reported
Additional Code 4:	Not reported
Additional Code 5:	Not reported
Year:	2001
Shipment Date:	20010821
Creation Date:	10/23/2001 0:00:00
Receipt Date:	20010828
Manifest ID:	20442951
Gen EPA ID:	CAD064719859
Trans EPA ID:	CAD982492399
Trans Name:	Not reported
Trans 2 EPA ID:	CAD982492399
Trans 2 Name:	Not reported
TSDf EPA ID:	CAD044429835
Trans Name:	Not reported
TSDf Alt EPA ID:	Not reported
TSDf Alt Name:	Not reported
Waste Code:	343
RCRA Code:	D001
Meth Code:	R01
Quantity Tons:	0.17
Waste Quantity:	50
Quantity Unit:	G
Additional Code 1:	Not reported
Additional Code 2:	Not reported
Additional Code 3:	Not reported
Additional Code 4:	Not reported
Additional Code 5:	Not reported
Year:	2001
Shipment Date:	20010927

Map ID  
Direction  
Distance  
Elevation

MAP FINDINGS

Site

Database(s)

EDR ID Number  
EPA ID Number

**AKINS BODY SHOP INC (Continued)**

**1000319009**

Creation Date: 12/17/2001 0:00:00  
Receipt Date: 20011002  
Manifest ID: 20443088  
Gen EPA ID: CAD064719859  
Trans EPA ID: CAD982492399  
Trans Name: Not reported  
Trans 2 EPA ID: CAD982492399  
Trans 2 Name: Not reported  
TSDf EPA ID: CAD044429835  
Trans Name: Not reported  
TSDf Alt EPA ID: Not reported  
TSDf Alt Name: Not reported  
Waste Code: 343  
RCRA Code: D001  
Meth Code: R01  
Quantity Tons: 0.17  
Waste Quantity: 50  
Quantity Unit: G  
Additional Code 1: Not reported  
Additional Code 2: Not reported  
Additional Code 3: Not reported  
Additional Code 4: Not reported  
Additional Code 5: Not reported

Year: 2001  
Shipment Date: 20010927  
Creation Date: 12/17/2001 0:00:00  
Receipt Date: 20011002  
Manifest ID: 20443090  
Gen EPA ID: CAD064719859  
Trans EPA ID: CAD982492399  
Trans Name: Not reported  
Trans 2 EPA ID: CAD982492399  
Trans 2 Name: Not reported  
TSDf EPA ID: CAD044429835  
Trans Name: Not reported  
TSDf Alt EPA ID: Not reported  
TSDf Alt Name: Not reported  
Waste Code: 343  
RCRA Code: D001  
Meth Code: R01  
Quantity Tons: 0.187  
Waste Quantity: 55  
Quantity Unit: G  
Additional Code 1: Not reported  
Additional Code 2: Not reported  
Additional Code 3: Not reported  
Additional Code 4: Not reported  
Additional Code 5: Not reported

Year: 2001  
Shipment Date: 20011024  
Creation Date: 1/16/2002 0:00:00  
Receipt Date: 20011030  
Manifest ID: 20443178  
Gen EPA ID: CAD064719859  
Trans EPA ID: CAD982492399

Map ID  
Direction  
Distance  
Elevation

MAP FINDINGS

Site

Database(s)

EDR ID Number  
EPA ID Number

**AKINS BODY SHOP INC (Continued)**

**1000319009**

Trans Name:	Not reported
Trans 2 EPA ID:	CAD982492399
Trans 2 Name:	Not reported
TSDf EPA ID:	CAD044429835
Trans Name:	Not reported
TSDf Alt EPA ID:	Not reported
TSDf Alt Name:	Not reported
Waste Code:	343
RCRA Code:	D001
Meth Code:	R01
Quantity Tons:	0.17
Waste Quantity:	50
Quantity Unit:	G
Additional Code 1:	Not reported
Additional Code 2:	Not reported
Additional Code 3:	Not reported
Additional Code 4:	Not reported
Additional Code 5:	Not reported
Year:	2001
Shipment Date:	20011026
Creation Date:	1/16/2002 0:00:00
Receipt Date:	20011106
Manifest ID:	20443184
Gen EPA ID:	CAD064719859
Trans EPA ID:	CAD982492399
Trans Name:	Not reported
Trans 2 EPA ID:	CAD982492399
Trans 2 Name:	Not reported
TSDf EPA ID:	CAD044429835
Trans Name:	Not reported
TSDf Alt EPA ID:	Not reported
TSDf Alt Name:	Not reported
Waste Code:	343
RCRA Code:	D001
Meth Code:	R01
Quantity Tons:	0.17
Waste Quantity:	50
Quantity Unit:	G
Additional Code 1:	Not reported
Additional Code 2:	Not reported
Additional Code 3:	Not reported
Additional Code 4:	Not reported
Additional Code 5:	Not reported
Year:	2001
Shipment Date:	20011115
Creation Date:	1/16/2002 0:00:00
Receipt Date:	20011120
Manifest ID:	20444864
Gen EPA ID:	CAD064719859
Trans EPA ID:	CAD982492399
Trans Name:	Not reported
Trans 2 EPA ID:	CAD982492399
Trans 2 Name:	Not reported
TSDf EPA ID:	CAD044429835
Trans Name:	Not reported

Map ID  
Direction  
Distance  
Elevation

MAP FINDINGS

Site

Database(s)

EDR ID Number  
EPA ID Number

**AKINS BODY SHOP INC (Continued)**

**1000319009**

TSDF Alt EPA ID:	Not reported
TSDF Alt Name:	Not reported
Waste Code:	343
RCRA Code:	D001
Meth Code:	R01
Quantity Tons:	0.17
Waste Quantity:	50
Quantity Unit:	G
Additional Code 1:	Not reported
Additional Code 2:	Not reported
Additional Code 3:	Not reported
Additional Code 4:	Not reported
Additional Code 5:	Not reported
Year:	2001
Shipment Date:	20011207
Creation Date:	2/13/2002 0:00:00
Receipt Date:	20011218
Manifest ID:	20444946
Gen EPA ID:	CAD064719859
Trans EPA ID:	CAD982492399
Trans Name:	Not reported
Trans 2 EPA ID:	CAD982492399
Trans 2 Name:	Not reported
TSDF EPA ID:	CAD044429835
Trans Name:	Not reported
TSDF Alt EPA ID:	CAD044429835
TSDF Alt Name:	Not reported
Waste Code:	343
RCRA Code:	D001
Meth Code:	R01
Quantity Tons:	0.17
Waste Quantity:	50
Quantity Unit:	G
Additional Code 1:	Not reported
Additional Code 2:	Not reported
Additional Code 3:	Not reported
Additional Code 4:	Not reported
Additional Code 5:	Not reported
Name:	AKINS BODY SHOP INC
Address:	2901 PARK BLVD
Address 2:	Not reported
City,State,Zip:	PALO ALTO, CA 943060000
Year:	1995
Gepaid:	CAD064719859
Contact:	SHARON RUPP
Telephone:	6503211460
Mailing Name:	Not reported
Mailing Address:	3045 PARK BLVD
Gen County:	43
Waste Category:	Unspecified organic liquid mixture
TSD EPA ID:	CAD009452657
TSD County:	41
Disposal Method:	Recycler
Tons:	0.204



Map ID  
Direction  
Distance  
Elevation

MAP FINDINGS

Site

Database(s)

EDR ID Number  
EPA ID Number

**AKINS BODY SHOP INC (Continued)**

**1000319009**

Additional Info:

Year: 1995  
Shipment Date: 19950518  
Creation Date: 10/24/1995 0:00:00  
Receipt Date: 19950517  
Manifest ID: 95239460  
Gen EPA ID: CAD064719859  
Trans EPA ID: CAD008252405  
Trans Name: Not reported  
Trans 2 EPA ID: Not reported  
Trans 2 Name: Not reported  
TSDf EPA ID: CAD009452657  
Trans Name: Not reported  
TSDf Alt EPA ID: Not reported  
TSDf Alt Name: Not reported  
Waste Code: 214  
RCRA Code: D001  
Meth Code: R01  
Quantity Tons: 0.09  
Waste Quantity: 25  
Quantity Unit: G  
Additional Code 1: Not reported  
Additional Code 2: Not reported  
Additional Code 3: Not reported  
Additional Code 4: Not reported  
Additional Code 5: Not reported

Year: 1995  
Shipment Date: 19950315  
Creation Date: 10/23/1995 0:00:00  
Receipt Date: 19950317  
Manifest ID: 95240032  
Gen EPA ID: CAD064719859  
Trans EPA ID: CAD008252405  
Trans Name: Not reported  
Trans 2 EPA ID: Not reported  
Trans 2 Name: Not reported  
TSDf EPA ID: CAD009452657  
Trans Name: Not reported  
TSDf Alt EPA ID: Not reported  
TSDf Alt Name: Not reported  
Waste Code: 214  
RCRA Code: D001  
Meth Code: R01  
Quantity Tons: 0.1224  
Waste Quantity: 34  
Quantity Unit: G  
Additional Code 1: Not reported  
Additional Code 2: Not reported  
Additional Code 3: Not reported  
Additional Code 4: Not reported  
Additional Code 5: Not reported

Year: 1995  
Shipment Date: 19950228  
Creation Date: 10/23/1995 0:00:00  
Receipt Date: 19950228

Map ID  
Direction  
Distance  
Elevation

MAP FINDINGS

Site

Database(s)

EDR ID Number  
EPA ID Number

**AKINS BODY SHOP INC (Continued)**

**1000319009**

Manifest ID:	95240455
Gen EPA ID:	CAD064719859
Trans EPA ID:	CAD008252405
Trans Name:	Not reported
Trans 2 EPA ID:	Not reported
Trans 2 Name:	Not reported
TSDF EPA ID:	CAD009452657
Trans Name:	Not reported
TSDF Alt EPA ID:	Not reported
TSDF Alt Name:	Not reported
Waste Code:	214
RCRA Code:	D001
Meth Code:	R01
Quantity Tons:	0.1152
Waste Quantity:	32
Quantity Unit:	G
Additional Code 1:	Not reported
Additional Code 2:	Not reported
Additional Code 3:	Not reported
Additional Code 4:	Not reported
Additional Code 5:	Not reported
Year:	1995
Shipment Date:	19950214
Creation Date:	10/20/1995 0:00:00
Receipt Date:	19950215
Manifest ID:	95240828
Gen EPA ID:	CAD064719859
Trans EPA ID:	CAD008252405
Trans Name:	Not reported
Trans 2 EPA ID:	Not reported
Trans 2 Name:	Not reported
TSDF EPA ID:	CAD009452657
Trans Name:	Not reported
TSDF Alt EPA ID:	Not reported
TSDF Alt Name:	Not reported
Waste Code:	214
RCRA Code:	D001
Meth Code:	R01
Quantity Tons:	0.1152
Waste Quantity:	32
Quantity Unit:	G
Additional Code 1:	Not reported
Additional Code 2:	Not reported
Additional Code 3:	Not reported
Additional Code 4:	Not reported
Additional Code 5:	Not reported
Year:	1995
Shipment Date:	19950130
Creation Date:	10/20/1995 0:00:00
Receipt Date:	19950130
Manifest ID:	95241955
Gen EPA ID:	CAD064719859
Trans EPA ID:	CAD008252405
Trans Name:	Not reported
Trans 2 EPA ID:	Not reported

Map ID  
Direction  
Distance  
Elevation

MAP FINDINGS

Site

Database(s)

EDR ID Number  
EPA ID Number

**AKINS BODY SHOP INC (Continued)**

**1000319009**

Trans 2 Name:	Not reported
TSDf EPA ID:	CAD009452657
Trans Name:	Not reported
TSDf Alt EPA ID:	Not reported
TSDf Alt Name:	Not reported
Waste Code:	214
RCRA Code:	D001
Meth Code:	R01
Quantity Tons:	0.054
Waste Quantity:	15
Quantity Unit:	G
Additional Code 1:	Not reported
Additional Code 2:	Not reported
Additional Code 3:	Not reported
Additional Code 4:	Not reported
Additional Code 5:	Not reported
Year:	1995
Shipment Date:	19951110
Creation Date:	7/26/1996 0:00:00
Receipt Date:	19951110
Manifest ID:	95323657
Gen EPA ID:	CAD064719859
Trans EPA ID:	CAD981694664
Trans Name:	Not reported
Trans 2 EPA ID:	Not reported
Trans 2 Name:	Not reported
TSDf EPA ID:	CAD009452657
Trans Name:	Not reported
TSDf Alt EPA ID:	Not reported
TSDf Alt Name:	Not reported
Waste Code:	343
RCRA Code:	Not reported
Meth Code:	R01
Quantity Tons:	0.204
Waste Quantity:	60
Quantity Unit:	G
Additional Code 1:	Not reported
Additional Code 2:	Not reported
Additional Code 3:	Not reported
Additional Code 4:	Not reported
Additional Code 5:	Not reported
Year:	1995
Shipment Date:	19950104
Creation Date:	10/20/1995 0:00:00
Receipt Date:	19950104
Manifest ID:	95239896
Gen EPA ID:	CAD064719859
Trans EPA ID:	CAD008252405
Trans Name:	Not reported
Trans 2 EPA ID:	Not reported
Trans 2 Name:	Not reported
TSDf EPA ID:	CAD009452657
Trans Name:	Not reported
TSDf Alt EPA ID:	Not reported
TSDf Alt Name:	Not reported

Map ID  
Direction  
Distance  
Elevation

MAP FINDINGS

Site

Database(s)

EDR ID Number  
EPA ID Number

**AKINS BODY SHOP INC (Continued)**

**1000319009**

Waste Code:	214
RCRA Code:	D001
Meth Code:	R01
Quantity Tons:	0.126
Waste Quantity:	35
Quantity Unit:	G
Additional Code 1:	Not reported
Additional Code 2:	Not reported
Additional Code 3:	Not reported
Additional Code 4:	Not reported
Additional Code 5:	Not reported
Year:	1995
Shipment Date:	19950828
Creation Date:	4/3/1996 0:00:00
Receipt Date:	Not reported
Manifest ID:	95470873
Gen EPA ID:	CAD064719859
Trans EPA ID:	CAD008252405
Trans Name:	Not reported
Trans 2 EPA ID:	Not reported
Trans 2 Name:	Not reported
TSDf EPA ID:	CAD009452657
Trans Name:	Not reported
TSDf Alt EPA ID:	Not reported
TSDf Alt Name:	Not reported
Waste Code:	214
RCRA Code:	D001
Meth Code:	R01
Quantity Tons:	0.1152
Waste Quantity:	32
Quantity Unit:	G
Additional Code 1:	Not reported
Additional Code 2:	Not reported
Additional Code 3:	Not reported
Additional Code 4:	Not reported
Additional Code 5:	Not reported
Year:	1995
Shipment Date:	19951121
Creation Date:	7/26/1996 0:00:00
Receipt Date:	19951122
Manifest ID:	95471235
Gen EPA ID:	CAD064719859
Trans EPA ID:	CAD008252405
Trans Name:	Not reported
Trans 2 EPA ID:	Not reported
Trans 2 Name:	Not reported
TSDf EPA ID:	CAD009452657
Trans Name:	Not reported
TSDf Alt EPA ID:	Not reported
TSDf Alt Name:	Not reported
Waste Code:	214
RCRA Code:	D001
Meth Code:	R01
Quantity Tons:	0.108
Waste Quantity:	30

Map ID  
Direction  
Distance  
Elevation

MAP FINDINGS

Site

Database(s)

EDR ID Number  
EPA ID Number

**AKINS BODY SHOP INC (Continued)**

**1000319009**

Quantity Unit:	G
Additional Code 1:	Not reported
Additional Code 2:	Not reported
Additional Code 3:	Not reported
Additional Code 4:	Not reported
Additional Code 5:	Not reported
Year:	1995
Shipment Date:	19951205
Creation Date:	7/26/1996 0:00:00
Receipt Date:	19951205
Manifest ID:	95471510
Gen EPA ID:	CAD064719859
Trans EPA ID:	CAD008252405
Trans Name:	Not reported
Trans 2 EPA ID:	Not reported
Trans 2 Name:	Not reported
TSDf EPA ID:	CAD009452657
Trans Name:	Not reported
TSDf Alt EPA ID:	Not reported
TSDf Alt Name:	Not reported
Waste Code:	214
RCRA Code:	D001
Meth Code:	R01
Quantity Tons:	0.108
Waste Quantity:	30
Quantity Unit:	G
Additional Code 1:	Not reported
Additional Code 2:	Not reported
Additional Code 3:	Not reported
Additional Code 4:	Not reported
Additional Code 5:	Not reported
Year:	1995
Shipment Date:	19951012
Creation Date:	7/26/1996 0:00:00
Receipt Date:	19951017
Manifest ID:	95472129
Gen EPA ID:	CAD064719859
Trans EPA ID:	CAD008252405
Trans Name:	Not reported
Trans 2 EPA ID:	Not reported
Trans 2 Name:	Not reported
TSDf EPA ID:	CAD009452657
Trans Name:	Not reported
TSDf Alt EPA ID:	Not reported
TSDf Alt Name:	Not reported
Waste Code:	214
RCRA Code:	D001
Meth Code:	R01
Quantity Tons:	0.1368
Waste Quantity:	38
Quantity Unit:	G
Additional Code 1:	Not reported
Additional Code 2:	Not reported
Additional Code 3:	Not reported
Additional Code 4:	Not reported

Map ID  
Direction  
Distance  
Elevation

MAP FINDINGS

Site

Database(s)

EDR ID Number  
EPA ID Number

**AKINS BODY SHOP INC (Continued)**

**1000319009**

Additional Code 5:	Not reported
Year:	1995
Shipment Date:	19950330
Creation Date:	10/23/1995 0:00:00
Receipt Date:	19950330
Manifest ID:	95350980
Gen EPA ID:	CAD064719859
Trans EPA ID:	CAD008252405
Trans Name:	Not reported
Trans 2 EPA ID:	Not reported
Trans 2 Name:	Not reported
TSDf EPA ID:	CAD009452657
Trans Name:	Not reported
TSDf Alt EPA ID:	Not reported
TSDf Alt Name:	Not reported
Waste Code:	214
RCRA Code:	D001
Meth Code:	R01
Quantity Tons:	0.144
Waste Quantity:	40
Quantity Unit:	G
Additional Code 1:	Not reported
Additional Code 2:	Not reported
Additional Code 3:	Not reported
Additional Code 4:	Not reported
Additional Code 5:	Not reported
Year:	1995
Shipment Date:	19950413
Creation Date:	10/23/1995 0:00:00
Receipt Date:	19950414
Manifest ID:	95351432
Gen EPA ID:	CAD064719859
Trans EPA ID:	CAD008252405
Trans Name:	Not reported
Trans 2 EPA ID:	Not reported
Trans 2 Name:	Not reported
TSDf EPA ID:	CAD009452657
Trans Name:	Not reported
TSDf Alt EPA ID:	Not reported
TSDf Alt Name:	Not reported
Waste Code:	214
RCRA Code:	D001
Meth Code:	R01
Quantity Tons:	0.09
Waste Quantity:	25
Quantity Unit:	G
Additional Code 1:	Not reported
Additional Code 2:	Not reported
Additional Code 3:	Not reported
Additional Code 4:	Not reported
Additional Code 5:	Not reported
Year:	1995
Shipment Date:	19950425
Creation Date:	10/23/1995 0:00:00

Map ID  
Direction  
Distance  
Elevation

MAP FINDINGS

Site

Database(s)

EDR ID Number  
EPA ID Number

**AKINS BODY SHOP INC (Continued)**

**1000319009**

Receipt Date:	19950425
Manifest ID:	95351731
Gen EPA ID:	CAD064719859
Trans EPA ID:	CAD008252405
Trans Name:	Not reported
Trans 2 EPA ID:	Not reported
Trans 2 Name:	Not reported
TSDf EPA ID:	CAD009452657
Trans Name:	Not reported
TSDf Alt EPA ID:	Not reported
TSDf Alt Name:	Not reported
Waste Code:	214
RCRA Code:	D001
Meth Code:	R01
Quantity Tons:	0.09
Waste Quantity:	25
Quantity Unit:	G
Additional Code 1:	Not reported
Additional Code 2:	Not reported
Additional Code 3:	Not reported
Additional Code 4:	Not reported
Additional Code 5:	Not reported
Year:	1995
Shipment Date:	19950512
Creation Date:	10/24/1995 0:00:00
Receipt Date:	19950515
Manifest ID:	95352433
Gen EPA ID:	CAD064719859
Trans EPA ID:	CAD008252405
Trans Name:	Not reported
Trans 2 EPA ID:	Not reported
Trans 2 Name:	Not reported
TSDf EPA ID:	CAD009452657
Trans Name:	Not reported
TSDf Alt EPA ID:	Not reported
TSDf Alt Name:	Not reported
Waste Code:	214
RCRA Code:	D001
Meth Code:	R01
Quantity Tons:	0.1512
Waste Quantity:	42
Quantity Unit:	G
Additional Code 1:	Not reported
Additional Code 2:	Not reported
Additional Code 3:	Not reported
Additional Code 4:	Not reported
Additional Code 5:	Not reported
Year:	1995
Shipment Date:	19950605
Creation Date:	10/24/1995 0:00:00
Receipt Date:	19950605
Manifest ID:	95353379
Gen EPA ID:	CAD064719859
Trans EPA ID:	CAD008252405
Trans Name:	Not reported

Map ID  
Direction  
Distance  
Elevation

MAP FINDINGS

Site

Database(s)

EDR ID Number  
EPA ID Number

**AKINS BODY SHOP INC (Continued)**

**1000319009**

Trans 2 EPA ID:	Not reported
Trans 2 Name:	Not reported
TSDf EPA ID:	CAD009452657
Trans Name:	Not reported
TSDf Alt EPA ID:	Not reported
TSDf Alt Name:	Not reported
Waste Code:	214
RCRA Code:	D001
Meth Code:	R01
Quantity Tons:	0.126
Waste Quantity:	35
Quantity Unit:	G
Additional Code 1:	Not reported
Additional Code 2:	Not reported
Additional Code 3:	Not reported
Additional Code 4:	Not reported
Additional Code 5:	Not reported
Year:	1995
Shipment Date:	19950621
Creation Date:	10/25/1995 0:00:00
Receipt Date:	19950621
Manifest ID:	95354630
Gen EPA ID:	CAD064719859
Trans EPA ID:	CAD008252405
Trans Name:	Not reported
Trans 2 EPA ID:	Not reported
Trans 2 Name:	Not reported
TSDf EPA ID:	CAD009452657
Trans Name:	Not reported
TSDf Alt EPA ID:	Not reported
TSDf Alt Name:	Not reported
Waste Code:	214
RCRA Code:	D001
Meth Code:	R01
Quantity Tons:	0.18
Waste Quantity:	50
Quantity Unit:	G
Additional Code 1:	Not reported
Additional Code 2:	Not reported
Additional Code 3:	Not reported
Additional Code 4:	Not reported
Additional Code 5:	Not reported
Year:	1995
Shipment Date:	19950707
Creation Date:	11/13/1995 0:00:00
Receipt Date:	19950707
Manifest ID:	95355029
Gen EPA ID:	CAD064719859
Trans EPA ID:	CAD008252405
Trans Name:	Not reported
Trans 2 EPA ID:	Not reported
Trans 2 Name:	Not reported
TSDf EPA ID:	CAD009452657
Trans Name:	Not reported
TSDf Alt EPA ID:	Not reported



Map ID  
Direction  
Distance  
Elevation

MAP FINDINGS

Site

Database(s)

EDR ID Number  
EPA ID Number

**AKINS BODY SHOP INC (Continued)**

**1000319009**

TSDf Alt Name:	Not reported
Waste Code:	214
RCRA Code:	D001
Meth Code:	R01
Quantity Tons:	0.1512
Waste Quantity:	42
Quantity Unit:	G
Additional Code 1:	Not reported
Additional Code 2:	Not reported
Additional Code 3:	Not reported
Additional Code 4:	Not reported
Additional Code 5:	Not reported
Year:	1995
Shipment Date:	19950719
Creation Date:	11/15/1995 0:00:00
Receipt Date:	19950719
Manifest ID:	95358035
Gen EPA ID:	CAD064719859
Trans EPA ID:	CAD008252405
Trans Name:	Not reported
Trans 2 EPA ID:	Not reported
Trans 2 Name:	Not reported
TSDf EPA ID:	CAD009452657
Trans Name:	Not reported
TSDf Alt EPA ID:	Not reported
TSDf Alt Name:	Not reported
Waste Code:	214
RCRA Code:	D001
Meth Code:	R01
Quantity Tons:	0.1368
Waste Quantity:	38
Quantity Unit:	G
Additional Code 1:	Not reported
Additional Code 2:	Not reported
Additional Code 3:	Not reported
Additional Code 4:	Not reported
Additional Code 5:	Not reported
Year:	1995
Shipment Date:	19950801
Creation Date:	4/1/1996 0:00:00
Receipt Date:	19950801
Manifest ID:	95358480
Gen EPA ID:	CAD064719859
Trans EPA ID:	CAD008252405
Trans Name:	Not reported
Trans 2 EPA ID:	Not reported
Trans 2 Name:	Not reported
TSDf EPA ID:	CAD009452657
Trans Name:	Not reported
TSDf Alt EPA ID:	Not reported
TSDf Alt Name:	Not reported
Waste Code:	214
RCRA Code:	D001
Meth Code:	R01
Quantity Tons:	0.1584

Map ID  
Direction  
Distance  
Elevation

MAP FINDINGS

Site

Database(s)

EDR ID Number  
EPA ID Number

**AKINS BODY SHOP INC (Continued)**

**1000319009**

Waste Quantity:	44
Quantity Unit:	G
Additional Code 1:	Not reported
Additional Code 2:	Not reported
Additional Code 3:	Not reported
Additional Code 4:	Not reported
Additional Code 5:	Not reported
Year:	1995
Shipment Date:	19951023
Creation Date:	7/26/1996 0:00:00
Receipt Date:	19951023
Manifest ID:	95359281
Gen EPA ID:	CAD064719859
Trans EPA ID:	CAD008252405
Trans Name:	Not reported
Trans 2 EPA ID:	Not reported
Trans 2 Name:	Not reported
TSDf EPA ID:	CAD009452657
Trans Name:	Not reported
TSDf Alt EPA ID:	Not reported
TSDf Alt Name:	Not reported
Waste Code:	214
RCRA Code:	D001
Meth Code:	R01
Quantity Tons:	0.1008
Waste Quantity:	28
Quantity Unit:	G
Additional Code 1:	Not reported
Additional Code 2:	Not reported
Additional Code 3:	Not reported
Additional Code 4:	Not reported
Additional Code 5:	Not reported
Year:	1995
Shipment Date:	19950112
Creation Date:	10/19/1995 0:00:00
Receipt Date:	19950113
Manifest ID:	93350324
Gen EPA ID:	CAD064719859
Trans EPA ID:	CAD008252405
Trans Name:	Not reported
Trans 2 EPA ID:	Not reported
Trans 2 Name:	Not reported
TSDf EPA ID:	CAD009452657
Trans Name:	Not reported
TSDf Alt EPA ID:	Not reported
TSDf Alt Name:	Not reported
Waste Code:	214
RCRA Code:	D001
Meth Code:	R01
Quantity Tons:	0.072
Waste Quantity:	20
Quantity Unit:	G
Additional Code 1:	Not reported
Additional Code 2:	Not reported
Additional Code 3:	Not reported

Map ID  
Direction  
Distance  
Elevation

MAP FINDINGS

Site

Database(s)

EDR ID Number  
EPA ID Number

**AKINS BODY SHOP INC (Continued)**

**1000319009**

Additional Code 4: Not reported  
Additional Code 5: Not reported  
  
Year: 1995  
Shipment Date: 19950124  
Creation Date: 10/20/1995 0:00:00  
Receipt Date: 19950125  
Manifest ID: 93350342  
Gen EPA ID: CAD064719859  
Trans EPA ID: CAD008252405  
Trans Name: Not reported  
Trans 2 EPA ID: Not reported  
Trans 2 Name: Not reported  
TSDf EPA ID: CAD009452657  
Trans Name: Not reported  
TSDf Alt EPA ID: Not reported  
TSDf Alt Name: Not reported  
Waste Code: 214  
RCRA Code: D001  
Meth Code: R01  
Quantity Tons: 0.1584  
Waste Quantity: 44  
Quantity Unit: G  
Additional Code 1: Not reported  
Additional Code 2: Not reported  
Additional Code 3: Not reported  
Additional Code 4: Not reported  
Additional Code 5: Not reported

Year: 1995  
Shipment Date: 19951220  
Creation Date: 7/29/1996 0:00:00  
Receipt Date: 19951221  
Manifest ID: 95479060  
Gen EPA ID: CAD064719859  
Trans EPA ID: CAD008252405  
Trans Name: Not reported  
Trans 2 EPA ID: Not reported  
Trans 2 Name: Not reported  
TSDf EPA ID: CAD009452657  
Trans Name: Not reported  
TSDf Alt EPA ID: Not reported  
TSDf Alt Name: Not reported  
Waste Code: 214  
RCRA Code: D001  
Meth Code: R01  
Quantity Tons: 72.1368  
Waste Quantity: 20038  
Quantity Unit: G  
Additional Code 1: Not reported  
Additional Code 2: Not reported  
Additional Code 3: Not reported  
Additional Code 4: Not reported  
Additional Code 5: Not reported

Name: AKINS BODY SHOP INC

Map ID  
Direction  
Distance  
Elevation

MAP FINDINGS

Site

Database(s)

EDR ID Number  
EPA ID Number

**AKINS BODY SHOP INC (Continued)**

**1000319009**

Address: 2901 PARK BLVD  
Address 2: Not reported  
City,State,Zip: PALO ALTO, CA 943060000  
Year: 1995  
Gepaid: CAD064719859  
Contact: SHARON RUPP  
Telephone: 6503211460  
Mailing Name: Not reported  
Mailing Address: 3045 PARK BLVD  
Gen County: 43  
Waste Category: Unspecified solvent mixture  
TSD EPA ID: CAD009452657  
TSD County: 41  
Disposal Method: Recycler  
Tons: 74.7864

**Additional Info:**

Year: 1995  
Shipment Date: 19950518  
Creation Date: 10/24/1995 0:00:00  
Receipt Date: 19950517  
Manifest ID: 95239460  
Gen EPA ID: CAD064719859  
Trans EPA ID: CAD008252405  
Trans Name: Not reported  
Trans 2 EPA ID: Not reported  
Trans 2 Name: Not reported  
TSD EPA ID: CAD009452657  
Trans Name: Not reported  
TSD Alt EPA ID: Not reported  
TSD Alt Name: Not reported  
Waste Code: 214  
RCRA Code: D001  
Meth Code: R01  
Quantity Tons: 0.09  
Waste Quantity: 25  
Quantity Unit: G  
Additional Code 1: Not reported  
Additional Code 2: Not reported  
Additional Code 3: Not reported  
Additional Code 4: Not reported  
Additional Code 5: Not reported

Year: 1995  
Shipment Date: 19950315  
Creation Date: 10/23/1995 0:00:00  
Receipt Date: 19950317  
Manifest ID: 95240032  
Gen EPA ID: CAD064719859  
Trans EPA ID: CAD008252405  
Trans Name: Not reported  
Trans 2 EPA ID: Not reported  
Trans 2 Name: Not reported  
TSD EPA ID: CAD009452657  
Trans Name: Not reported  
TSD Alt EPA ID: Not reported  
TSD Alt Name: Not reported  
Waste Code: 214

Map ID  
Direction  
Distance  
Elevation

MAP FINDINGS

Site

Database(s)

EDR ID Number  
EPA ID Number

**AKINS BODY SHOP INC (Continued)**

**1000319009**

RCRA Code:	D001
Meth Code:	R01
Quantity Tons:	0.1224
Waste Quantity:	34
Quantity Unit:	G
Additional Code 1:	Not reported
Additional Code 2:	Not reported
Additional Code 3:	Not reported
Additional Code 4:	Not reported
Additional Code 5:	Not reported
Year:	1995
Shipment Date:	19950228
Creation Date:	10/23/1995 0:00:00
Receipt Date:	19950228
Manifest ID:	95240455
Gen EPA ID:	CAD064719859
Trans EPA ID:	CAD008252405
Trans Name:	Not reported
Trans 2 EPA ID:	Not reported
Trans 2 Name:	Not reported
TSDf EPA ID:	CAD009452657
Trans Name:	Not reported
TSDf Alt EPA ID:	Not reported
TSDf Alt Name:	Not reported
Waste Code:	214
RCRA Code:	D001
Meth Code:	R01
Quantity Tons:	0.1152
Waste Quantity:	32
Quantity Unit:	G
Additional Code 1:	Not reported
Additional Code 2:	Not reported
Additional Code 3:	Not reported
Additional Code 4:	Not reported
Additional Code 5:	Not reported
Year:	1995
Shipment Date:	19950214
Creation Date:	10/20/1995 0:00:00
Receipt Date:	19950215
Manifest ID:	95240828
Gen EPA ID:	CAD064719859
Trans EPA ID:	CAD008252405
Trans Name:	Not reported
Trans 2 EPA ID:	Not reported
Trans 2 Name:	Not reported
TSDf EPA ID:	CAD009452657
Trans Name:	Not reported
TSDf Alt EPA ID:	Not reported
TSDf Alt Name:	Not reported
Waste Code:	214
RCRA Code:	D001
Meth Code:	R01
Quantity Tons:	0.1152
Waste Quantity:	32
Quantity Unit:	G

Map ID  
Direction  
Distance  
Elevation

MAP FINDINGS

Site

Database(s)

EDR ID Number  
EPA ID Number

**AKINS BODY SHOP INC (Continued)**

**1000319009**

Additional Code 1:	Not reported
Additional Code 2:	Not reported
Additional Code 3:	Not reported
Additional Code 4:	Not reported
Additional Code 5:	Not reported
Year:	1995
Shipment Date:	19950130
Creation Date:	10/20/1995 0:00:00
Receipt Date:	19950130
Manifest ID:	95241955
Gen EPA ID:	CAD064719859
Trans EPA ID:	CAD008252405
Trans Name:	Not reported
Trans 2 EPA ID:	Not reported
Trans 2 Name:	Not reported
TSDf EPA ID:	CAD009452657
Trans Name:	Not reported
TSDf Alt EPA ID:	Not reported
TSDf Alt Name:	Not reported
Waste Code:	214
RCRA Code:	D001
Meth Code:	R01
Quantity Tons:	0.054
Waste Quantity:	15
Quantity Unit:	G
Additional Code 1:	Not reported
Additional Code 2:	Not reported
Additional Code 3:	Not reported
Additional Code 4:	Not reported
Additional Code 5:	Not reported
Year:	1995
Shipment Date:	19951110
Creation Date:	7/26/1996 0:00:00
Receipt Date:	19951110
Manifest ID:	95323657
Gen EPA ID:	CAD064719859
Trans EPA ID:	CAD981694664
Trans Name:	Not reported
Trans 2 EPA ID:	Not reported
Trans 2 Name:	Not reported
TSDf EPA ID:	CAD009452657
Trans Name:	Not reported
TSDf Alt EPA ID:	Not reported
TSDf Alt Name:	Not reported
Waste Code:	343
RCRA Code:	Not reported
Meth Code:	R01
Quantity Tons:	0.204
Waste Quantity:	60
Quantity Unit:	G
Additional Code 1:	Not reported
Additional Code 2:	Not reported
Additional Code 3:	Not reported
Additional Code 4:	Not reported
Additional Code 5:	Not reported

Map ID  
Direction  
Distance  
Elevation

MAP FINDINGS

Site

Database(s)

EDR ID Number  
EPA ID Number

**AKINS BODY SHOP INC (Continued)**

**1000319009**

Year: 1995  
Shipment Date: 19950104  
Creation Date: 10/20/1995 0:00:00  
Receipt Date: 19950104  
Manifest ID: 95239896  
Gen EPA ID: CAD064719859  
Trans EPA ID: CAD008252405  
Trans Name: Not reported  
Trans 2 EPA ID: Not reported  
Trans 2 Name: Not reported  
TSDf EPA ID: CAD009452657  
Trans Name: Not reported  
TSDf Alt EPA ID: Not reported  
TSDf Alt Name: Not reported  
Waste Code: 214  
RCRA Code: D001  
Meth Code: R01  
Quantity Tons: 0.126  
Waste Quantity: 35  
Quantity Unit: G  
Additional Code 1: Not reported  
Additional Code 2: Not reported  
Additional Code 3: Not reported  
Additional Code 4: Not reported  
Additional Code 5: Not reported

Year: 1995  
Shipment Date: 19950828  
Creation Date: 4/3/1996 0:00:00  
Receipt Date: Not reported  
Manifest ID: 95470873  
Gen EPA ID: CAD064719859  
Trans EPA ID: CAD008252405  
Trans Name: Not reported  
Trans 2 EPA ID: Not reported  
Trans 2 Name: Not reported  
TSDf EPA ID: CAD009452657  
Trans Name: Not reported  
TSDf Alt EPA ID: Not reported  
TSDf Alt Name: Not reported  
Waste Code: 214  
RCRA Code: D001  
Meth Code: R01  
Quantity Tons: 0.1152  
Waste Quantity: 32  
Quantity Unit: G  
Additional Code 1: Not reported  
Additional Code 2: Not reported  
Additional Code 3: Not reported  
Additional Code 4: Not reported  
Additional Code 5: Not reported

Year: 1995  
Shipment Date: 19951121  
Creation Date: 7/26/1996 0:00:00  
Receipt Date: 19951122  
Manifest ID: 95471235

Map ID  
Direction  
Distance  
Elevation

MAP FINDINGS

Site

Database(s)

EDR ID Number  
EPA ID Number

AKINS BODY SHOP INC (Continued)

1000319009

Gen EPA ID:	CAD064719859
Trans EPA ID:	CAD008252405
Trans Name:	Not reported
Trans 2 EPA ID:	Not reported
Trans 2 Name:	Not reported
TSDf EPA ID:	CAD009452657
Trans Name:	Not reported
TSDf Alt EPA ID:	Not reported
TSDf Alt Name:	Not reported
Waste Code:	214
RCRA Code:	D001
Meth Code:	R01
Quantity Tons:	0.108
Waste Quantity:	30
Quantity Unit:	G
Additional Code 1:	Not reported
Additional Code 2:	Not reported
Additional Code 3:	Not reported
Additional Code 4:	Not reported
Additional Code 5:	Not reported
Year:	1995
Shipment Date:	19951205
Creation Date:	7/26/1996 0:00:00
Receipt Date:	19951205
Manifest ID:	95471510
Gen EPA ID:	CAD064719859
Trans EPA ID:	CAD008252405
Trans Name:	Not reported
Trans 2 EPA ID:	Not reported
Trans 2 Name:	Not reported
TSDf EPA ID:	CAD009452657
Trans Name:	Not reported
TSDf Alt EPA ID:	Not reported
TSDf Alt Name:	Not reported
Waste Code:	214
RCRA Code:	D001
Meth Code:	R01
Quantity Tons:	0.108
Waste Quantity:	30
Quantity Unit:	G
Additional Code 1:	Not reported
Additional Code 2:	Not reported
Additional Code 3:	Not reported
Additional Code 4:	Not reported
Additional Code 5:	Not reported
Year:	1995
Shipment Date:	19951012
Creation Date:	7/26/1996 0:00:00
Receipt Date:	19951017
Manifest ID:	95472129
Gen EPA ID:	CAD064719859
Trans EPA ID:	CAD008252405
Trans Name:	Not reported
Trans 2 EPA ID:	Not reported
Trans 2 Name:	Not reported



Map ID  
Direction  
Distance  
Elevation

MAP FINDINGS

Site

Database(s)

EDR ID Number  
EPA ID Number

AKINS BODY SHOP INC (Continued)

1000319009

TSDF EPA ID:	CAD009452657
Trans Name:	Not reported
TSDF Alt EPA ID:	Not reported
TSDF Alt Name:	Not reported
Waste Code:	214
RCRA Code:	D001
Meth Code:	R01
Quantity Tons:	0.1368
Waste Quantity:	38
Quantity Unit:	G
Additional Code 1:	Not reported
Additional Code 2:	Not reported
Additional Code 3:	Not reported
Additional Code 4:	Not reported
Additional Code 5:	Not reported
Year:	1995
Shipment Date:	19950330
Creation Date:	10/23/1995 0:00:00
Receipt Date:	19950330
Manifest ID:	95350980
Gen EPA ID:	CAD064719859
Trans EPA ID:	CAD008252405
Trans Name:	Not reported
Trans 2 EPA ID:	Not reported
Trans 2 Name:	Not reported
TSDF EPA ID:	CAD009452657
Trans Name:	Not reported
TSDF Alt EPA ID:	Not reported
TSDF Alt Name:	Not reported
Waste Code:	214
RCRA Code:	D001
Meth Code:	R01
Quantity Tons:	0.144
Waste Quantity:	40
Quantity Unit:	G
Additional Code 1:	Not reported
Additional Code 2:	Not reported
Additional Code 3:	Not reported
Additional Code 4:	Not reported
Additional Code 5:	Not reported
Year:	1995
Shipment Date:	19950413
Creation Date:	10/23/1995 0:00:00
Receipt Date:	19950414
Manifest ID:	95351432
Gen EPA ID:	CAD064719859
Trans EPA ID:	CAD008252405
Trans Name:	Not reported
Trans 2 EPA ID:	Not reported
Trans 2 Name:	Not reported
TSDF EPA ID:	CAD009452657
Trans Name:	Not reported
TSDF Alt EPA ID:	Not reported
TSDF Alt Name:	Not reported
Waste Code:	214

Map ID  
Direction  
Distance  
Elevation

MAP FINDINGS

Site

Database(s)

EDR ID Number  
EPA ID Number

AKINS BODY SHOP INC (Continued)

1000319009

RCRA Code:	D001
Meth Code:	R01
Quantity Tons:	0.09
Waste Quantity:	25
Quantity Unit:	G
Additional Code 1:	Not reported
Additional Code 2:	Not reported
Additional Code 3:	Not reported
Additional Code 4:	Not reported
Additional Code 5:	Not reported
Year:	1995
Shipment Date:	19950425
Creation Date:	10/23/1995 0:00:00
Receipt Date:	19950425
Manifest ID:	95351731
Gen EPA ID:	CAD064719859
Trans EPA ID:	CAD008252405
Trans Name:	Not reported
Trans 2 EPA ID:	Not reported
Trans 2 Name:	Not reported
TSDf EPA ID:	CAD009452657
Trans Name:	Not reported
TSDf Alt EPA ID:	Not reported
TSDf Alt Name:	Not reported
Waste Code:	214
RCRA Code:	D001
Meth Code:	R01
Quantity Tons:	0.09
Waste Quantity:	25
Quantity Unit:	G
Additional Code 1:	Not reported
Additional Code 2:	Not reported
Additional Code 3:	Not reported
Additional Code 4:	Not reported
Additional Code 5:	Not reported
Year:	1995
Shipment Date:	19950512
Creation Date:	10/24/1995 0:00:00
Receipt Date:	19950515
Manifest ID:	95352433
Gen EPA ID:	CAD064719859
Trans EPA ID:	CAD008252405
Trans Name:	Not reported
Trans 2 EPA ID:	Not reported
Trans 2 Name:	Not reported
TSDf EPA ID:	CAD009452657
Trans Name:	Not reported
TSDf Alt EPA ID:	Not reported
TSDf Alt Name:	Not reported
Waste Code:	214
RCRA Code:	D001
Meth Code:	R01
Quantity Tons:	0.1512
Waste Quantity:	42
Quantity Unit:	G

Map ID  
Direction  
Distance  
Elevation

MAP FINDINGS

Site

Database(s)

EDR ID Number  
EPA ID Number

**AKINS BODY SHOP INC (Continued)**

**1000319009**

Additional Code 1:	Not reported
Additional Code 2:	Not reported
Additional Code 3:	Not reported
Additional Code 4:	Not reported
Additional Code 5:	Not reported
Year:	1995
Shipment Date:	19950605
Creation Date:	10/24/1995 0:00:00
Receipt Date:	19950605
Manifest ID:	95353379
Gen EPA ID:	CAD064719859
Trans EPA ID:	CAD008252405
Trans Name:	Not reported
Trans 2 EPA ID:	Not reported
Trans 2 Name:	Not reported
TSDf EPA ID:	CAD009452657
Trans Name:	Not reported
TSDf Alt EPA ID:	Not reported
TSDf Alt Name:	Not reported
Waste Code:	214
RCRA Code:	D001
Meth Code:	R01
Quantity Tons:	0.126
Waste Quantity:	35
Quantity Unit:	G
Additional Code 1:	Not reported
Additional Code 2:	Not reported
Additional Code 3:	Not reported
Additional Code 4:	Not reported
Additional Code 5:	Not reported
Year:	1995
Shipment Date:	19950621
Creation Date:	10/25/1995 0:00:00
Receipt Date:	19950621
Manifest ID:	95354630
Gen EPA ID:	CAD064719859
Trans EPA ID:	CAD008252405
Trans Name:	Not reported
Trans 2 EPA ID:	Not reported
Trans 2 Name:	Not reported
TSDf EPA ID:	CAD009452657
Trans Name:	Not reported
TSDf Alt EPA ID:	Not reported
TSDf Alt Name:	Not reported
Waste Code:	214
RCRA Code:	D001
Meth Code:	R01
Quantity Tons:	0.18
Waste Quantity:	50
Quantity Unit:	G
Additional Code 1:	Not reported
Additional Code 2:	Not reported
Additional Code 3:	Not reported
Additional Code 4:	Not reported
Additional Code 5:	Not reported

Map ID  
Direction  
Distance  
Elevation

MAP FINDINGS

Site

Database(s)

EDR ID Number  
EPA ID Number

**AKINS BODY SHOP INC (Continued)**

**1000319009**

Year: 1995  
Shipment Date: 19950707  
Creation Date: 11/13/1995 0:00:00  
Receipt Date: 19950707  
Manifest ID: 95355029  
Gen EPA ID: CAD064719859  
Trans EPA ID: CAD008252405  
Trans Name: Not reported  
Trans 2 EPA ID: Not reported  
Trans 2 Name: Not reported  
TSDf EPA ID: CAD009452657  
Trans Name: Not reported  
TSDf Alt EPA ID: Not reported  
TSDf Alt Name: Not reported  
Waste Code: 214  
RCRA Code: D001  
Meth Code: R01  
Quantity Tons: 0.1512  
Waste Quantity: 42  
Quantity Unit: G  
Additional Code 1: Not reported  
Additional Code 2: Not reported  
Additional Code 3: Not reported  
Additional Code 4: Not reported  
Additional Code 5: Not reported

Year: 1995  
Shipment Date: 19950719  
Creation Date: 11/15/1995 0:00:00  
Receipt Date: 19950719  
Manifest ID: 95358035  
Gen EPA ID: CAD064719859  
Trans EPA ID: CAD008252405  
Trans Name: Not reported  
Trans 2 EPA ID: Not reported  
Trans 2 Name: Not reported  
TSDf EPA ID: CAD009452657  
Trans Name: Not reported  
TSDf Alt EPA ID: Not reported  
TSDf Alt Name: Not reported  
Waste Code: 214  
RCRA Code: D001  
Meth Code: R01  
Quantity Tons: 0.1368  
Waste Quantity: 38  
Quantity Unit: G  
Additional Code 1: Not reported  
Additional Code 2: Not reported  
Additional Code 3: Not reported  
Additional Code 4: Not reported  
Additional Code 5: Not reported

Year: 1995  
Shipment Date: 19950801  
Creation Date: 4/1/1996 0:00:00  
Receipt Date: 19950801  
Manifest ID: 95358480

Map ID  
Direction  
Distance  
Elevation

MAP FINDINGS

Site

Database(s)

EDR ID Number  
EPA ID Number

**AKINS BODY SHOP INC (Continued)**

**1000319009**

Gen EPA ID:	CAD064719859
Trans EPA ID:	CAD008252405
Trans Name:	Not reported
Trans 2 EPA ID:	Not reported
Trans 2 Name:	Not reported
TSDf EPA ID:	CAD009452657
Trans Name:	Not reported
TSDf Alt EPA ID:	Not reported
TSDf Alt Name:	Not reported
Waste Code:	214
RCRA Code:	D001
Meth Code:	R01
Quantity Tons:	0.1584
Waste Quantity:	44
Quantity Unit:	G
Additional Code 1:	Not reported
Additional Code 2:	Not reported
Additional Code 3:	Not reported
Additional Code 4:	Not reported
Additional Code 5:	Not reported
Year:	1995
Shipment Date:	19951023
Creation Date:	7/26/1996 0:00:00
Receipt Date:	19951023
Manifest ID:	95359281
Gen EPA ID:	CAD064719859
Trans EPA ID:	CAD008252405
Trans Name:	Not reported
Trans 2 EPA ID:	Not reported
Trans 2 Name:	Not reported
TSDf EPA ID:	CAD009452657
Trans Name:	Not reported
TSDf Alt EPA ID:	Not reported
TSDf Alt Name:	Not reported
Waste Code:	214
RCRA Code:	D001
Meth Code:	R01
Quantity Tons:	0.1008
Waste Quantity:	28
Quantity Unit:	G
Additional Code 1:	Not reported
Additional Code 2:	Not reported
Additional Code 3:	Not reported
Additional Code 4:	Not reported
Additional Code 5:	Not reported
Year:	1995
Shipment Date:	19950112
Creation Date:	10/19/1995 0:00:00
Receipt Date:	19950113
Manifest ID:	93350324
Gen EPA ID:	CAD064719859
Trans EPA ID:	CAD008252405
Trans Name:	Not reported
Trans 2 EPA ID:	Not reported
Trans 2 Name:	Not reported

Map ID  
Direction  
Distance  
Elevation

MAP FINDINGS

Site

Database(s)

EDR ID Number  
EPA ID Number

**AKINS BODY SHOP INC (Continued)**

**1000319009**

TSDF EPA ID:	CAD009452657
Trans Name:	Not reported
TSDF Alt EPA ID:	Not reported
TSDF Alt Name:	Not reported
Waste Code:	214
RCRA Code:	D001
Meth Code:	R01
Quantity Tons:	0.072
Waste Quantity:	20
Quantity Unit:	G
Additional Code 1:	Not reported
Additional Code 2:	Not reported
Additional Code 3:	Not reported
Additional Code 4:	Not reported
Additional Code 5:	Not reported
Year:	1995
Shipment Date:	19950124
Creation Date:	10/20/1995 0:00:00
Receipt Date:	19950125
Manifest ID:	93350342
Gen EPA ID:	CAD064719859
Trans EPA ID:	CAD008252405
Trans Name:	Not reported
Trans 2 EPA ID:	Not reported
Trans 2 Name:	Not reported
TSDF EPA ID:	CAD009452657
Trans Name:	Not reported
TSDF Alt EPA ID:	Not reported
TSDF Alt Name:	Not reported
Waste Code:	214
RCRA Code:	D001
Meth Code:	R01
Quantity Tons:	0.1584
Waste Quantity:	44
Quantity Unit:	G
Additional Code 1:	Not reported
Additional Code 2:	Not reported
Additional Code 3:	Not reported
Additional Code 4:	Not reported
Additional Code 5:	Not reported
Year:	1995
Shipment Date:	19951220
Creation Date:	7/29/1996 0:00:00
Receipt Date:	19951221
Manifest ID:	95479060
Gen EPA ID:	CAD064719859
Trans EPA ID:	CAD008252405
Trans Name:	Not reported
Trans 2 EPA ID:	Not reported
Trans 2 Name:	Not reported
TSDF EPA ID:	CAD009452657
Trans Name:	Not reported
TSDF Alt EPA ID:	Not reported
TSDF Alt Name:	Not reported
Waste Code:	214

Map ID  
Direction  
Distance  
Elevation

MAP FINDINGS

Site

Database(s)

EDR ID Number  
EPA ID Number

**AKINS BODY SHOP INC (Continued)**

**1000319009**

RCRA Code: D001  
Meth Code: R01  
Quantity Tons: 72.1368  
Waste Quantity: 20038  
Quantity Unit: G  
Additional Code 1: Not reported  
Additional Code 2: Not reported  
Additional Code 3: Not reported  
Additional Code 4: Not reported  
Additional Code 5: Not reported

Name: AKINS BODY SHOP INC  
Address: 2901 PARK BLVD  
Address 2: Not reported  
City,State,Zip: PALO ALTO, CA 943060000  
Year: 2003  
Gepaid: CAD064719859  
Contact: SHARON RUPP  
Telephone: 6503211460  
Mailing Name: Not reported  
Mailing Address: 3045 PARK BLVD  
Gen County: 43  
Waste Category: Unspecified organic liquid mixture  
TSD EPA ID: CAD044429835  
TSD County: 19  
Disposal Method: Recycler  
Tons: 0.68

Additional Info:

Year: 2003  
Shipment Date: 20030415  
Creation Date: 7/12/2003 18:31:23  
Receipt Date: 20030422  
Manifest ID: 22564992  
Gen EPA ID: CAD064719859  
Trans EPA ID: CAD982492399  
Trans Name: Not reported  
Trans 2 EPA ID: CAD982492399  
Trans 2 Name: Not reported  
TSDF EPA ID: CAD044429835  
Trans Name: Not reported  
TSDF Alt EPA ID: HAHQ36045257  
TSDF Alt Name: Not reported  
Waste Code: 343  
RCRA Code: D001  
Meth Code: R01  
Quantity Tons: 0.187  
Waste Quantity: 55  
Quantity Unit: G  
Additional Code 1: Not reported  
Additional Code 2: Not reported  
Additional Code 3: Not reported  
Additional Code 4: Not reported  
Additional Code 5: Not reported

Year: 2003  
Shipment Date: 20030428

Map ID  
Direction  
Distance  
Elevation

MAP FINDINGS

Site

Database(s)

EDR ID Number  
EPA ID Number

**AKINS BODY SHOP INC (Continued)**

**1000319009**

Creation Date: 7/13/2003 18:31:11  
Receipt Date: 20030428  
Manifest ID: 22174370  
Gen EPA ID: CAD064719859  
Trans EPA ID: CAD009452657  
Trans Name: Not reported  
Trans 2 EPA ID: Not reported  
Trans 2 Name: Not reported  
TSDf EPA ID: CAD009452657  
Trans Name: Not reported  
TSDf Alt EPA ID: CAD009452657  
TSDf Alt Name: Not reported  
Waste Code: 133  
RCRA Code: Not reported  
Meth Code: R01  
Quantity Tons: 0.4587  
Waste Quantity: 110  
Quantity Unit: G  
Additional Code 1: Not reported  
Additional Code 2: Not reported  
Additional Code 3: Not reported  
Additional Code 4: Not reported  
Additional Code 5: Not reported

Year: 2003  
Shipment Date: 20030314  
Creation Date: 5/9/2007 18:30:14  
Receipt Date: 20030318  
Manifest ID: 22564881  
Gen EPA ID: CAD064719859  
Trans EPA ID: CAD982492399  
Trans Name: Not reported  
Trans 2 EPA ID: CAD982492399  
Trans 2 Name: Not reported  
TSDf EPA ID: CAD044429835  
Trans Name: Not reported  
TSDf Alt EPA ID: Not reported  
TSDf Alt Name: Not reported  
Waste Code: 343  
RCRA Code: D001  
Meth Code: R01  
Quantity Tons: 0.17  
Waste Quantity: 50  
Quantity Unit: G  
Additional Code 1: Not reported  
Additional Code 2: Not reported  
Additional Code 3: Not reported  
Additional Code 4: Not reported  
Additional Code 5: Not reported

Year: 2003  
Shipment Date: 20030423  
Creation Date: 7/31/2003 18:30:54  
Receipt Date: 20030429  
Manifest ID: 22565015  
Gen EPA ID: CAD064719859  
Trans EPA ID: CAD982492399



Map ID  
Direction  
Distance  
Elevation

MAP FINDINGS

Site

Database(s)

EDR ID Number  
EPA ID Number

**AKINS BODY SHOP INC (Continued)**

**1000319009**

Trans Name:	Not reported
Trans 2 EPA ID:	CAD982492399
Trans 2 Name:	Not reported
TSDf EPA ID:	CAD044429835
Trans Name:	Not reported
TSDf Alt EPA ID:	HAHQ36045257
TSDf Alt Name:	Not reported
Waste Code:	343
RCRA Code:	D001
Meth Code:	R01
Quantity Tons:	0.187
Waste Quantity:	55
Quantity Unit:	G
Additional Code 1:	Not reported
Additional Code 2:	Not reported
Additional Code 3:	Not reported
Additional Code 4:	Not reported
Additional Code 5:	Not reported
Year:	2003
Shipment Date:	20030512
Creation Date:	9/2/2003 18:30:58
Receipt Date:	20030520
Manifest ID:	22565059
Gen EPA ID:	CAD064719859
Trans EPA ID:	CAD982492399
Trans Name:	Not reported
Trans 2 EPA ID:	CAD982492399
Trans 2 Name:	Not reported
TSDf EPA ID:	CAD044429835
Trans Name:	Not reported
TSDf Alt EPA ID:	HAHQ36045257
TSDf Alt Name:	Not reported
Waste Code:	343
RCRA Code:	D001
Meth Code:	R01
Quantity Tons:	0.187
Waste Quantity:	55
Quantity Unit:	G
Additional Code 1:	Not reported
Additional Code 2:	Not reported
Additional Code 3:	Not reported
Additional Code 4:	Not reported
Additional Code 5:	Not reported
Year:	2003
Shipment Date:	20030512
Creation Date:	9/2/2003 18:30:58
Receipt Date:	20030520
Manifest ID:	22565060
Gen EPA ID:	CAD064719859
Trans EPA ID:	CAD982492399
Trans Name:	Not reported
Trans 2 EPA ID:	CAD982492399
Trans 2 Name:	Not reported
TSDf EPA ID:	CAD044429835
Trans Name:	Not reported

Map ID  
Direction  
Distance  
Elevation

MAP FINDINGS

Site

Database(s)

EDR ID Number  
EPA ID Number

**AKINS BODY SHOP INC (Continued)**

**1000319009**

TSDf Alt EPA ID:	HAHQ36045257
TSDf Alt Name:	Not reported
Waste Code:	343
RCRA Code:	D001
Meth Code:	R01
Quantity Tons:	0.153
Waste Quantity:	45
Quantity Unit:	G
Additional Code 1:	Not reported
Additional Code 2:	Not reported
Additional Code 3:	Not reported
Additional Code 4:	Not reported
Additional Code 5:	Not reported
Year:	2003
Shipment Date:	20030714
Creation Date:	7/22/2004 9:56:39
Receipt Date:	20030714
Manifest ID:	22419949
Gen EPA ID:	CAD064719859
Trans EPA ID:	CAD009452657
Trans Name:	Not reported
Trans 2 EPA ID:	Not reported
Trans 2 Name:	Not reported
TSDf EPA ID:	CAD009452657
Trans Name:	Not reported
TSDf Alt EPA ID:	CAD009452657
TSDf Alt Name:	Not reported
Waste Code:	212
RCRA Code:	D001
Meth Code:	R01
Quantity Tons:	0.099
Waste Quantity:	30
Quantity Unit:	G
Additional Code 1:	Not reported
Additional Code 2:	Not reported
Additional Code 3:	Not reported
Additional Code 4:	Not reported
Additional Code 5:	Not reported
Year:	2003
Shipment Date:	20030814
Creation Date:	7/28/2004 10:46:45
Receipt Date:	20030814
Manifest ID:	22973260
Gen EPA ID:	CAD064719859
Trans EPA ID:	CAD009452657
Trans Name:	Not reported
Trans 2 EPA ID:	Not reported
Trans 2 Name:	Not reported
TSDf EPA ID:	CAD009452657
Trans Name:	Not reported
TSDf Alt EPA ID:	CAD009452657
TSDf Alt Name:	Not reported
Waste Code:	212
RCRA Code:	D001
Meth Code:	R01

Map ID  
Direction  
Distance  
Elevation

MAP FINDINGS

Site

Database(s)

EDR ID Number  
EPA ID Number

AKINS BODY SHOP INC (Continued)

1000319009

Quantity Tons:	0.099
Waste Quantity:	30
Quantity Unit:	G
Additional Code 1:	Not reported
Additional Code 2:	Not reported
Additional Code 3:	Not reported
Additional Code 4:	Not reported
Additional Code 5:	Not reported
Year:	2003
Shipment Date:	20030618
Creation Date:	7/20/2004 12:52:41
Receipt Date:	20030624
Manifest ID:	22624397
Gen EPA ID:	CAD064719859
Trans EPA ID:	CAD982492399
Trans Name:	Not reported
Trans 2 EPA ID:	CAD982492399
Trans 2 Name:	Not reported
TSDf EPA ID:	CAD044429835
Trans Name:	Not reported
TSDf Alt EPA ID:	HAHQ36045257
TSDf Alt Name:	Not reported
Waste Code:	343
RCRA Code:	D001
Meth Code:	R01
Quantity Tons:	0.119
Waste Quantity:	35
Quantity Unit:	G
Additional Code 1:	Not reported
Additional Code 2:	Not reported
Additional Code 3:	Not reported
Additional Code 4:	Not reported
Additional Code 5:	Not reported
Year:	2003
Shipment Date:	20030618
Creation Date:	7/20/2004 12:52:41
Receipt Date:	20030624
Manifest ID:	22624398
Gen EPA ID:	CAD064719859
Trans EPA ID:	CAD982492399
Trans Name:	Not reported
Trans 2 EPA ID:	CAD982492399
Trans 2 Name:	Not reported
TSDf EPA ID:	CAD044429835
Trans Name:	Not reported
TSDf Alt EPA ID:	HAHQ36045257
TSDf Alt Name:	Not reported
Waste Code:	343
RCRA Code:	D001
Meth Code:	R01
Quantity Tons:	0.187
Waste Quantity:	55
Quantity Unit:	G
Additional Code 1:	Not reported
Additional Code 2:	Not reported

Map ID  
Direction  
Distance  
Elevation

MAP FINDINGS

Site

Database(s)

EDR ID Number  
EPA ID Number

**AKINS BODY SHOP INC (Continued)**

**1000319009**

Additional Code 3:	Not reported
Additional Code 4:	Not reported
Additional Code 5:	Not reported
Year:	2003
Shipment Date:	20030508
Creation Date:	8/29/2003 18:31:02
Receipt Date:	20030508
Manifest ID:	22424173
Gen EPA ID:	CAD064719859
Trans EPA ID:	CAD009452657
Trans Name:	Not reported
Trans 2 EPA ID:	Not reported
Trans 2 Name:	Not reported
TSDf EPA ID:	CAD009452657
Trans Name:	Not reported
TSDf Alt EPA ID:	CAD009452657
TSDf Alt Name:	Not reported
Waste Code:	133
RCRA Code:	Not reported
Meth Code:	R01
Quantity Tons:	0.22935
Waste Quantity:	55
Quantity Unit:	G
Additional Code 1:	Not reported
Additional Code 2:	Not reported
Additional Code 3:	Not reported
Additional Code 4:	Not reported
Additional Code 5:	Not reported
Year:	2003
Shipment Date:	20030508
Creation Date:	8/29/2003 18:31:02
Receipt Date:	20030508
Manifest ID:	22424173
Gen EPA ID:	CAD064719859
Trans EPA ID:	CAD009452657
Trans Name:	Not reported
Trans 2 EPA ID:	Not reported
Trans 2 Name:	Not reported
TSDf EPA ID:	CAD009452657
Trans Name:	Not reported
TSDf Alt EPA ID:	CAD009452657
TSDf Alt Name:	Not reported
Waste Code:	352
RCRA Code:	Not reported
Meth Code:	D80
Quantity Tons:	0.03
Waste Quantity:	60
Quantity Unit:	P
Additional Code 1:	Not reported
Additional Code 2:	Not reported
Additional Code 3:	Not reported
Additional Code 4:	Not reported
Additional Code 5:	Not reported
Year:	2003

Map ID  
Direction  
Distance  
Elevation

MAP FINDINGS

Site

Database(s)

EDR ID Number  
EPA ID Number

**AKINS BODY SHOP INC (Continued)**

**1000319009**

Shipment Date:	20030908
Creation Date:	8/2/2004 9:36:58
Receipt Date:	20030908
Manifest ID:	22973582
Gen EPA ID:	CAD064719859
Trans EPA ID:	CAD009452657
Trans Name:	Not reported
Trans 2 EPA ID:	Not reported
Trans 2 Name:	Not reported
TSDf EPA ID:	CAD009452657
Trans Name:	Not reported
TSDf Alt EPA ID:	CAD009452657
TSDf Alt Name:	Not reported
Waste Code:	212
RCRA Code:	D001
Meth Code:	R01
Quantity Tons:	0.099
Waste Quantity:	30
Quantity Unit:	G
Additional Code 1:	Not reported
Additional Code 2:	Not reported
Additional Code 3:	Not reported
Additional Code 4:	Not reported
Additional Code 5:	Not reported
Year:	2003
Shipment Date:	20031007
Creation Date:	8/3/2004 15:00:31
Receipt Date:	20031007
Manifest ID:	22975607
Gen EPA ID:	CAD064719859
Trans EPA ID:	CAD009452657
Trans Name:	ROMIC ENVIRONMENTAL TECH
Trans 2 EPA ID:	Not reported
Trans 2 Name:	Not reported
TSDf EPA ID:	CAD009452657
Trans Name:	ROMIC ENVIRONMENTAL TECH
TSDf Alt EPA ID:	CAD009452657
TSDf Alt Name:	Not reported
Waste Code:	212
RCRA Code:	D001
Meth Code:	R01
Quantity Tons:	0.099
Waste Quantity:	30
Quantity Unit:	G
Additional Code 1:	Not reported
Additional Code 2:	Not reported
Additional Code 3:	Not reported
Additional Code 4:	Not reported
Additional Code 5:	Not reported
Year:	2003
Shipment Date:	20031209
Creation Date:	8/24/2004 10:00:04
Receipt Date:	20031209
Manifest ID:	23329886
Gen EPA ID:	CAD064719859

Map ID  
Direction  
Distance  
Elevation

MAP FINDINGS

Site

Database(s)

EDR ID Number  
EPA ID Number

**AKINS BODY SHOP INC (Continued)**

**1000319009**

Trans EPA ID:	CAD009452657
Trans Name:	ROMIC ENVIRONMENTAL TECH
Trans 2 EPA ID:	Not reported
Trans 2 Name:	Not reported
TSDf EPA ID:	CAD009452657
Trans Name:	ROMIC ENVIRONMENTAL TECH
TSDf Alt EPA ID:	CAD009452657
TSDf Alt Name:	Not reported
Waste Code:	212
RCRA Code:	D001
Meth Code:	R01
Quantity Tons:	0.1518
Waste Quantity:	46
Quantity Unit:	G
Additional Code 1:	Not reported
Additional Code 2:	Not reported
Additional Code 3:	Not reported
Additional Code 4:	Not reported
Additional Code 5:	Not reported
Year:	2003
Shipment Date:	20031106
Creation Date:	8/20/2004 8:27:39
Receipt Date:	20031106
Manifest ID:	23333315
Gen EPA ID:	CAD064719859
Trans EPA ID:	CAD009452657
Trans Name:	ROMIC ENVIRONMENTAL TECH
Trans 2 EPA ID:	Not reported
Trans 2 Name:	Not reported
TSDf EPA ID:	CAD009452657
Trans Name:	ROMIC ENVIRONMENTAL TECH
TSDf Alt EPA ID:	CAD009452657
TSDf Alt Name:	Not reported
Waste Code:	352
RCRA Code:	Not reported
Meth Code:	D80
Quantity Tons:	0.0375
Waste Quantity:	75
Quantity Unit:	P
Additional Code 1:	Not reported
Additional Code 2:	Not reported
Additional Code 3:	Not reported
Additional Code 4:	Not reported
Additional Code 5:	Not reported
Year:	2003
Shipment Date:	20031106
Creation Date:	8/20/2004 8:27:39
Receipt Date:	20031106
Manifest ID:	23333315
Gen EPA ID:	CAD064719859
Trans EPA ID:	CAD009452657
Trans Name:	ROMIC ENVIRONMENTAL TECH
Trans 2 EPA ID:	Not reported
Trans 2 Name:	Not reported
TSDf EPA ID:	CAD009452657

Map ID  
Direction  
Distance  
Elevation

MAP FINDINGS

Site

Database(s)

EDR ID Number  
EPA ID Number

**AKINS BODY SHOP INC (Continued)**

**1000319009**

Trans Name: ROMIC ENVIRONMENTAL TECH  
TSDf Alt EPA ID: CAD009452657  
TSDf Alt Name: Not reported  
Waste Code: 212  
RCRA Code: D001  
Meth Code: R01  
Quantity Tons: 0.1518  
Waste Quantity: 46  
Quantity Unit: G  
Additional Code 1: Not reported  
Additional Code 2: Not reported  
Additional Code 3: Not reported  
Additional Code 4: Not reported  
Additional Code 5: Not reported

Year: 2003  
Shipment Date: 20030728  
Creation Date: 7/23/2004 13:22:40  
Receipt Date: 20030728  
Manifest ID: 22977717  
Gen EPA ID: CAD064719859  
Trans EPA ID: CAD009452657  
Trans Name: Not reported  
Trans 2 EPA ID: Not reported  
Trans 2 Name: Not reported  
TSDf EPA ID: CAD009452657  
Trans Name: Not reported  
TSDf Alt EPA ID: CAD009452657  
TSDf Alt Name: Not reported  
Waste Code: 212  
RCRA Code: D001  
Meth Code: R01  
Quantity Tons: 0.099  
Waste Quantity: 30  
Quantity Unit: G  
Additional Code 1: Not reported  
Additional Code 2: Not reported  
Additional Code 3: Not reported  
Additional Code 4: Not reported  
Additional Code 5: Not reported

Year: 2003  
Shipment Date: 20030107  
Creation Date: 3/30/2003 18:31:13  
Receipt Date: 20030114  
Manifest ID: 21537493  
Gen EPA ID: CAD064719859  
Trans EPA ID: CAD982492399  
Trans Name: Not reported  
Trans 2 EPA ID: CAD982492399  
Trans 2 Name: Not reported  
TSDf EPA ID: CAD044429835  
Trans Name: Not reported  
TSDf Alt EPA ID: Not reported  
TSDf Alt Name: Not reported  
Waste Code: 343  
RCRA Code: D001

Map ID  
Direction  
Distance  
Elevation

MAP FINDINGS

Site

Database(s)

EDR ID Number  
EPA ID Number

**AKINS BODY SHOP INC (Continued)**

**1000319009**

Meth Code:	R01
Quantity Tons:	0.17
Waste Quantity:	50
Quantity Unit:	G
Additional Code 1:	Not reported
Additional Code 2:	Not reported
Additional Code 3:	Not reported
Additional Code 4:	Not reported
Additional Code 5:	Not reported
Year:	2003
Shipment Date:	20030123
Creation Date:	5/18/2003 14:32:26
Receipt Date:	20030128
Manifest ID:	21537547
Gen EPA ID:	CAD064719859
Trans EPA ID:	CAD982492399
Trans Name:	Not reported
Trans 2 EPA ID:	CAD982492399
Trans 2 Name:	Not reported
TSDf EPA ID:	CAD044429835
Trans Name:	Not reported
TSDf Alt EPA ID:	HAHQ36045257
TSDf Alt Name:	Not reported
Waste Code:	343
RCRA Code:	D001
Meth Code:	R01
Quantity Tons:	0.17
Waste Quantity:	50
Quantity Unit:	G
Additional Code 1:	Not reported
Additional Code 2:	Not reported
Additional Code 3:	Not reported
Additional Code 4:	Not reported
Additional Code 5:	Not reported
Year:	2003
Shipment Date:	20030217
Creation Date:	5/19/2003 18:31:05
Receipt Date:	20030225
Manifest ID:	21537587
Gen EPA ID:	CAD064719859
Trans EPA ID:	CAD982492399
Trans Name:	Not reported
Trans 2 EPA ID:	CAD982492399
Trans 2 Name:	Not reported
TSDf EPA ID:	CAD044429835
Trans Name:	Not reported
TSDf Alt EPA ID:	CAD044429835
TSDf Alt Name:	Not reported
Waste Code:	343
RCRA Code:	D001
Meth Code:	R01
Quantity Tons:	0.17
Waste Quantity:	50
Quantity Unit:	G
Additional Code 1:	Not reported



Map ID  
Direction  
Distance  
Elevation

MAP FINDINGS

Site

Database(s)

EDR ID Number  
EPA ID Number

**AKINS BODY SHOP INC (Continued)**

**1000319009**

Additional Code 2: Not reported  
Additional Code 3: Not reported  
Additional Code 4: Not reported  
Additional Code 5: Not reported

Year: 2003  
Shipment Date: 20030217  
Creation Date: 5/19/2003 18:31:05  
Receipt Date: 20030225  
Manifest ID: 21537588  
Gen EPA ID: CAD064719859  
Trans EPA ID: CAD982492399  
Trans Name: Not reported  
Trans 2 EPA ID: CAD982492399  
Trans 2 Name: Not reported  
TSD EPA ID: CAD044429835  
Trans Name: Not reported  
TSD Alt EPA ID: CAD044429835  
TSD Alt Name: Not reported  
Waste Code: 343  
RCRA Code: D001  
Meth Code: R01  
Quantity Tons: 0.17  
Waste Quantity: 50  
Quantity Unit: G  
Additional Code 1: Not reported  
Additional Code 2: Not reported  
Additional Code 3: Not reported  
Additional Code 4: Not reported  
Additional Code 5: Not reported

Name: AKINS BODY SHOP INC  
Address: 2901 PARK BLVD  
Address 2: Not reported  
City,State,Zip: PALO ALTO, CA 943060000  
Year: 2003  
Gepaid: CAD064719859  
Contact: SHARON RUPP  
Telephone: 6503211460  
Mailing Name: Not reported  
Mailing Address: 3045 PARK BLVD  
Gen County: 43  
Waste Category: Other organic solids  
TSD EPA ID: CAD009452657  
TSD County: 41  
Disposal Method: Disposal, Land Fill  
Tons: 0.0675

Additional Info:  
Year: 2003  
Shipment Date: 20030415  
Creation Date: 7/12/2003 18:31:23  
Receipt Date: 20030422  
Manifest ID: 22564992  
Gen EPA ID: CAD064719859  
Trans EPA ID: CAD982492399  
Trans Name: Not reported

Map ID  
Direction  
Distance  
Elevation

MAP FINDINGS

Site

Database(s)

EDR ID Number  
EPA ID Number

**AKINS BODY SHOP INC (Continued)**

**1000319009**

Trans 2 EPA ID: CAD982492399  
Trans 2 Name: Not reported  
TSDf EPA ID: CAD044429835  
Trans Name: Not reported  
TSDf Alt EPA ID: HAHQ36045257  
TSDf Alt Name: Not reported  
Waste Code: 343  
RCRA Code: D001  
Meth Code: R01  
Quantity Tons: 0.187  
Waste Quantity: 55  
Quantity Unit: G  
Additional Code 1: Not reported  
Additional Code 2: Not reported  
Additional Code 3: Not reported  
Additional Code 4: Not reported  
Additional Code 5: Not reported

Year: 2003  
Shipment Date: 20030428  
Creation Date: 7/13/2003 18:31:11  
Receipt Date: 20030428  
Manifest ID: 22174370  
Gen EPA ID: CAD064719859  
Trans EPA ID: CAD009452657  
Trans Name: Not reported  
Trans 2 EPA ID: Not reported  
Trans 2 Name: Not reported  
TSDf EPA ID: CAD009452657  
Trans Name: Not reported  
TSDf Alt EPA ID: CAD009452657  
TSDf Alt Name: Not reported  
Waste Code: 133  
RCRA Code: Not reported  
Meth Code: R01  
Quantity Tons: 0.4587  
Waste Quantity: 110  
Quantity Unit: G  
Additional Code 1: Not reported  
Additional Code 2: Not reported  
Additional Code 3: Not reported  
Additional Code 4: Not reported  
Additional Code 5: Not reported

Year: 2003  
Shipment Date: 20030314  
Creation Date: 5/9/2007 18:30:14  
Receipt Date: 20030318  
Manifest ID: 22564881  
Gen EPA ID: CAD064719859  
Trans EPA ID: CAD982492399  
Trans Name: Not reported  
Trans 2 EPA ID: CAD982492399  
Trans 2 Name: Not reported  
TSDf EPA ID: CAD044429835  
Trans Name: Not reported  
TSDf Alt EPA ID: Not reported

Map ID  
Direction  
Distance  
Elevation

MAP FINDINGS

Site

Database(s)

EDR ID Number  
EPA ID Number

**AKINS BODY SHOP INC (Continued)**

**1000319009**

TSDf Alt Name:	Not reported
Waste Code:	343
RCRA Code:	D001
Meth Code:	R01
Quantity Tons:	0.17
Waste Quantity:	50
Quantity Unit:	G
Additional Code 1:	Not reported
Additional Code 2:	Not reported
Additional Code 3:	Not reported
Additional Code 4:	Not reported
Additional Code 5:	Not reported
Year:	2003
Shipment Date:	20030423
Creation Date:	7/31/2003 18:30:54
Receipt Date:	20030429
Manifest ID:	22565015
Gen EPA ID:	CAD064719859
Trans EPA ID:	CAD982492399
Trans Name:	Not reported
Trans 2 EPA ID:	CAD982492399
Trans 2 Name:	Not reported
TSDf EPA ID:	CAD044429835
Trans Name:	Not reported
TSDf Alt EPA ID:	HAHQ36045257
TSDf Alt Name:	Not reported
Waste Code:	343
RCRA Code:	D001
Meth Code:	R01
Quantity Tons:	0.187
Waste Quantity:	55
Quantity Unit:	G
Additional Code 1:	Not reported
Additional Code 2:	Not reported
Additional Code 3:	Not reported
Additional Code 4:	Not reported
Additional Code 5:	Not reported
Year:	2003
Shipment Date:	20030512
Creation Date:	9/2/2003 18:30:58
Receipt Date:	20030520
Manifest ID:	22565059
Gen EPA ID:	CAD064719859
Trans EPA ID:	CAD982492399
Trans Name:	Not reported
Trans 2 EPA ID:	CAD982492399
Trans 2 Name:	Not reported
TSDf EPA ID:	CAD044429835
Trans Name:	Not reported
TSDf Alt EPA ID:	HAHQ36045257
TSDf Alt Name:	Not reported
Waste Code:	343
RCRA Code:	D001
Meth Code:	R01
Quantity Tons:	0.187

Map ID  
Direction  
Distance  
Elevation

MAP FINDINGS

Site

Database(s)

EDR ID Number  
EPA ID Number

**AKINS BODY SHOP INC (Continued)**

**1000319009**

Waste Quantity:	55
Quantity Unit:	G
Additional Code 1:	Not reported
Additional Code 2:	Not reported
Additional Code 3:	Not reported
Additional Code 4:	Not reported
Additional Code 5:	Not reported
Year:	2003
Shipment Date:	20030512
Creation Date:	9/2/2003 18:30:58
Receipt Date:	20030520
Manifest ID:	22565060
Gen EPA ID:	CAD064719859
Trans EPA ID:	CAD982492399
Trans Name:	Not reported
Trans 2 EPA ID:	CAD982492399
Trans 2 Name:	Not reported
TSDf EPA ID:	CAD044429835
Trans Name:	Not reported
TSDf Alt EPA ID:	HAHQ36045257
TSDf Alt Name:	Not reported
Waste Code:	343
RCRA Code:	D001
Meth Code:	R01
Quantity Tons:	0.153
Waste Quantity:	45
Quantity Unit:	G
Additional Code 1:	Not reported
Additional Code 2:	Not reported
Additional Code 3:	Not reported
Additional Code 4:	Not reported
Additional Code 5:	Not reported
Year:	2003
Shipment Date:	20030714
Creation Date:	7/22/2004 9:56:39
Receipt Date:	20030714
Manifest ID:	22419949
Gen EPA ID:	CAD064719859
Trans EPA ID:	CAD009452657
Trans Name:	Not reported
Trans 2 EPA ID:	Not reported
Trans 2 Name:	Not reported
TSDf EPA ID:	CAD009452657
Trans Name:	Not reported
TSDf Alt EPA ID:	CAD009452657
TSDf Alt Name:	Not reported
Waste Code:	212
RCRA Code:	D001
Meth Code:	R01
Quantity Tons:	0.099
Waste Quantity:	30
Quantity Unit:	G
Additional Code 1:	Not reported
Additional Code 2:	Not reported
Additional Code 3:	Not reported

Map ID  
Direction  
Distance  
Elevation

MAP FINDINGS

Site

Database(s)

EDR ID Number  
EPA ID Number

**AKINS BODY SHOP INC (Continued)**

**1000319009**

Additional Code 4:	Not reported
Additional Code 5:	Not reported
Year:	2003
Shipment Date:	20030814
Creation Date:	7/28/2004 10:46:45
Receipt Date:	20030814
Manifest ID:	22973260
Gen EPA ID:	CAD064719859
Trans EPA ID:	CAD009452657
Trans Name:	Not reported
Trans 2 EPA ID:	Not reported
Trans 2 Name:	Not reported
TSDf EPA ID:	CAD009452657
Trans Name:	Not reported
TSDf Alt EPA ID:	CAD009452657
TSDf Alt Name:	Not reported
Waste Code:	212
RCRA Code:	D001
Meth Code:	R01
Quantity Tons:	0.099
Waste Quantity:	30
Quantity Unit:	G
Additional Code 1:	Not reported
Additional Code 2:	Not reported
Additional Code 3:	Not reported
Additional Code 4:	Not reported
Additional Code 5:	Not reported
Year:	2003
Shipment Date:	20030618
Creation Date:	7/20/2004 12:52:41
Receipt Date:	20030624
Manifest ID:	22624397
Gen EPA ID:	CAD064719859
Trans EPA ID:	CAD982492399
Trans Name:	Not reported
Trans 2 EPA ID:	CAD982492399
Trans 2 Name:	Not reported
TSDf EPA ID:	CAD044429835
Trans Name:	Not reported
TSDf Alt EPA ID:	HAHQ36045257
TSDf Alt Name:	Not reported
Waste Code:	343
RCRA Code:	D001
Meth Code:	R01
Quantity Tons:	0.119
Waste Quantity:	35
Quantity Unit:	G
Additional Code 1:	Not reported
Additional Code 2:	Not reported
Additional Code 3:	Not reported
Additional Code 4:	Not reported
Additional Code 5:	Not reported
Year:	2003
Shipment Date:	20030618

Map ID  
Direction  
Distance  
Elevation

MAP FINDINGS

Site

Database(s)

EDR ID Number  
EPA ID Number

**AKINS BODY SHOP INC (Continued)**

**1000319009**

Creation Date: 7/20/2004 12:52:41  
Receipt Date: 20030624  
Manifest ID: 22624398  
Gen EPA ID: CAD064719859  
Trans EPA ID: CAD982492399  
Trans Name: Not reported  
Trans 2 EPA ID: CAD982492399  
Trans 2 Name: Not reported  
TSDf EPA ID: CAD044429835  
Trans Name: Not reported  
TSDf Alt EPA ID: HAHQ36045257  
TSDf Alt Name: Not reported  
Waste Code: 343  
RCRA Code: D001  
Meth Code: R01  
Quantity Tons: 0.187  
Waste Quantity: 55  
Quantity Unit: G  
Additional Code 1: Not reported  
Additional Code 2: Not reported  
Additional Code 3: Not reported  
Additional Code 4: Not reported  
Additional Code 5: Not reported

Year: 2003  
Shipment Date: 20030508  
Creation Date: 8/29/2003 18:31:02  
Receipt Date: 20030508  
Manifest ID: 22424173  
Gen EPA ID: CAD064719859  
Trans EPA ID: CAD009452657  
Trans Name: Not reported  
Trans 2 EPA ID: Not reported  
Trans 2 Name: Not reported  
TSDf EPA ID: CAD009452657  
Trans Name: Not reported  
TSDf Alt EPA ID: CAD009452657  
TSDf Alt Name: Not reported  
Waste Code: 133  
RCRA Code: Not reported  
Meth Code: R01  
Quantity Tons: 0.22935  
Waste Quantity: 55  
Quantity Unit: G  
Additional Code 1: Not reported  
Additional Code 2: Not reported  
Additional Code 3: Not reported  
Additional Code 4: Not reported  
Additional Code 5: Not reported

Year: 2003  
Shipment Date: 20030508  
Creation Date: 8/29/2003 18:31:02  
Receipt Date: 20030508  
Manifest ID: 22424173  
Gen EPA ID: CAD064719859  
Trans EPA ID: CAD009452657

Map ID  
Direction  
Distance  
Elevation

MAP FINDINGS

Site

Database(s)

EDR ID Number  
EPA ID Number

**AKINS BODY SHOP INC (Continued)**

**1000319009**

Trans Name:	Not reported
Trans 2 EPA ID:	Not reported
Trans 2 Name:	Not reported
TSDf EPA ID:	CAD009452657
Trans Name:	Not reported
TSDf Alt EPA ID:	CAD009452657
TSDf Alt Name:	Not reported
Waste Code:	352
RCRA Code:	Not reported
Meth Code:	D80
Quantity Tons:	0.03
Waste Quantity:	60
Quantity Unit:	P
Additional Code 1:	Not reported
Additional Code 2:	Not reported
Additional Code 3:	Not reported
Additional Code 4:	Not reported
Additional Code 5:	Not reported
Year:	2003
Shipment Date:	20030908
Creation Date:	8/2/2004 9:36:58
Receipt Date:	20030908
Manifest ID:	22973582
Gen EPA ID:	CAD064719859
Trans EPA ID:	CAD009452657
Trans Name:	Not reported
Trans 2 EPA ID:	Not reported
Trans 2 Name:	Not reported
TSDf EPA ID:	CAD009452657
Trans Name:	Not reported
TSDf Alt EPA ID:	CAD009452657
TSDf Alt Name:	Not reported
Waste Code:	212
RCRA Code:	D001
Meth Code:	R01
Quantity Tons:	0.099
Waste Quantity:	30
Quantity Unit:	G
Additional Code 1:	Not reported
Additional Code 2:	Not reported
Additional Code 3:	Not reported
Additional Code 4:	Not reported
Additional Code 5:	Not reported
Year:	2003
Shipment Date:	20031007
Creation Date:	8/3/2004 15:00:31
Receipt Date:	20031007
Manifest ID:	22975607
Gen EPA ID:	CAD064719859
Trans EPA ID:	CAD009452657
Trans Name:	ROMIC ENVIRONMENTAL TECH
Trans 2 EPA ID:	Not reported
Trans 2 Name:	Not reported
TSDf EPA ID:	CAD009452657
Trans Name:	ROMIC ENVIRONMENTAL TECH

Map ID  
Direction  
Distance  
Elevation

MAP FINDINGS

Site

Database(s)

EDR ID Number  
EPA ID Number

**AKINS BODY SHOP INC (Continued)**

**1000319009**

TSDf Alt EPA ID:	CAD009452657
TSDf Alt Name:	Not reported
Waste Code:	212
RCRA Code:	D001
Meth Code:	R01
Quantity Tons:	0.099
Waste Quantity:	30
Quantity Unit:	G
Additional Code 1:	Not reported
Additional Code 2:	Not reported
Additional Code 3:	Not reported
Additional Code 4:	Not reported
Additional Code 5:	Not reported
Year:	2003
Shipment Date:	20031209
Creation Date:	8/24/2004 10:00:04
Receipt Date:	20031209
Manifest ID:	23329886
Gen EPA ID:	CAD064719859
Trans EPA ID:	CAD009452657
Trans Name:	ROMIC ENVIRONMENTAL TECH
Trans 2 EPA ID:	Not reported
Trans 2 Name:	Not reported
TSDf EPA ID:	CAD009452657
Trans Name:	ROMIC ENVIRONMENTAL TECH
TSDf Alt EPA ID:	CAD009452657
TSDf Alt Name:	Not reported
Waste Code:	212
RCRA Code:	D001
Meth Code:	R01
Quantity Tons:	0.1518
Waste Quantity:	46
Quantity Unit:	G
Additional Code 1:	Not reported
Additional Code 2:	Not reported
Additional Code 3:	Not reported
Additional Code 4:	Not reported
Additional Code 5:	Not reported
Year:	2003
Shipment Date:	20031106
Creation Date:	8/20/2004 8:27:39
Receipt Date:	20031106
Manifest ID:	23333315
Gen EPA ID:	CAD064719859
Trans EPA ID:	CAD009452657
Trans Name:	ROMIC ENVIRONMENTAL TECH
Trans 2 EPA ID:	Not reported
Trans 2 Name:	Not reported
TSDf EPA ID:	CAD009452657
Trans Name:	ROMIC ENVIRONMENTAL TECH
TSDf Alt EPA ID:	CAD009452657
TSDf Alt Name:	Not reported
Waste Code:	352
RCRA Code:	Not reported
Meth Code:	D80



Map ID  
Direction  
Distance  
Elevation

MAP FINDINGS

Site

Database(s)

EDR ID Number  
EPA ID Number

**AKINS BODY SHOP INC (Continued)**

**1000319009**

Quantity Tons:	0.0375
Waste Quantity:	75
Quantity Unit:	P
Additional Code 1:	Not reported
Additional Code 2:	Not reported
Additional Code 3:	Not reported
Additional Code 4:	Not reported
Additional Code 5:	Not reported
Year:	2003
Shipment Date:	20031106
Creation Date:	8/20/2004 8:27:39
Receipt Date:	20031106
Manifest ID:	23333315
Gen EPA ID:	CAD064719859
Trans EPA ID:	CAD009452657
Trans Name:	ROMIC ENVIRONMENTAL TECH
Trans 2 EPA ID:	Not reported
Trans 2 Name:	Not reported
TSDf EPA ID:	CAD009452657
Trans Name:	ROMIC ENVIRONMENTAL TECH
TSDf Alt EPA ID:	CAD009452657
TSDf Alt Name:	Not reported
Waste Code:	212
RCRA Code:	D001
Meth Code:	R01
Quantity Tons:	0.1518
Waste Quantity:	46
Quantity Unit:	G
Additional Code 1:	Not reported
Additional Code 2:	Not reported
Additional Code 3:	Not reported
Additional Code 4:	Not reported
Additional Code 5:	Not reported
Year:	2003
Shipment Date:	20030728
Creation Date:	7/23/2004 13:22:40
Receipt Date:	20030728
Manifest ID:	22977717
Gen EPA ID:	CAD064719859
Trans EPA ID:	CAD009452657
Trans Name:	Not reported
Trans 2 EPA ID:	Not reported
Trans 2 Name:	Not reported
TSDf EPA ID:	CAD009452657
Trans Name:	Not reported
TSDf Alt EPA ID:	CAD009452657
TSDf Alt Name:	Not reported
Waste Code:	212
RCRA Code:	D001
Meth Code:	R01
Quantity Tons:	0.099
Waste Quantity:	30
Quantity Unit:	G
Additional Code 1:	Not reported
Additional Code 2:	Not reported

Map ID  
Direction  
Distance  
Elevation

MAP FINDINGS

Site

Database(s)

EDR ID Number  
EPA ID Number

**AKINS BODY SHOP INC (Continued)**

**1000319009**

Additional Code 3:	Not reported
Additional Code 4:	Not reported
Additional Code 5:	Not reported
Year:	2003
Shipment Date:	20030107
Creation Date:	3/30/2003 18:31:13
Receipt Date:	20030114
Manifest ID:	21537493
Gen EPA ID:	CAD064719859
Trans EPA ID:	CAD982492399
Trans Name:	Not reported
Trans 2 EPA ID:	CAD982492399
Trans 2 Name:	Not reported
TSDf EPA ID:	CAD044429835
Trans Name:	Not reported
TSDf Alt EPA ID:	Not reported
TSDf Alt Name:	Not reported
Waste Code:	343
RCRA Code:	D001
Meth Code:	R01
Quantity Tons:	0.17
Waste Quantity:	50
Quantity Unit:	G
Additional Code 1:	Not reported
Additional Code 2:	Not reported
Additional Code 3:	Not reported
Additional Code 4:	Not reported
Additional Code 5:	Not reported
Year:	2003
Shipment Date:	20030123
Creation Date:	5/18/2003 14:32:26
Receipt Date:	20030128
Manifest ID:	21537547
Gen EPA ID:	CAD064719859
Trans EPA ID:	CAD982492399
Trans Name:	Not reported
Trans 2 EPA ID:	CAD982492399
Trans 2 Name:	Not reported
TSDf EPA ID:	CAD044429835
Trans Name:	Not reported
TSDf Alt EPA ID:	HAHQ36045257
TSDf Alt Name:	Not reported
Waste Code:	343
RCRA Code:	D001
Meth Code:	R01
Quantity Tons:	0.17
Waste Quantity:	50
Quantity Unit:	G
Additional Code 1:	Not reported
Additional Code 2:	Not reported
Additional Code 3:	Not reported
Additional Code 4:	Not reported
Additional Code 5:	Not reported
Year:	2003

Map ID  
Direction  
Distance  
Elevation

MAP FINDINGS

Site

Database(s)

EDR ID Number  
EPA ID Number

**AKINS BODY SHOP INC (Continued)**

**1000319009**

Shipment Date: 20030217  
Creation Date: 5/19/2003 18:31:05  
Receipt Date: 20030225  
Manifest ID: 21537587  
Gen EPA ID: CAD064719859  
Trans EPA ID: CAD982492399  
Trans Name: Not reported  
Trans 2 EPA ID: CAD982492399  
Trans 2 Name: Not reported  
TSDf EPA ID: CAD044429835  
Trans Name: Not reported  
TSDf Alt EPA ID: CAD044429835  
TSDf Alt Name: Not reported  
Waste Code: 343  
RCRA Code: D001  
Meth Code: R01  
Quantity Tons: 0.17  
Waste Quantity: 50  
Quantity Unit: G  
Additional Code 1: Not reported  
Additional Code 2: Not reported  
Additional Code 3: Not reported  
Additional Code 4: Not reported  
Additional Code 5: Not reported

Year: 2003  
Shipment Date: 20030217  
Creation Date: 5/19/2003 18:31:05  
Receipt Date: 20030225  
Manifest ID: 21537588  
Gen EPA ID: CAD064719859  
Trans EPA ID: CAD982492399  
Trans Name: Not reported  
Trans 2 EPA ID: CAD982492399  
Trans 2 Name: Not reported  
TSDf EPA ID: CAD044429835  
Trans Name: Not reported  
TSDf Alt EPA ID: CAD044429835  
TSDf Alt Name: Not reported  
Waste Code: 343  
RCRA Code: D001  
Meth Code: R01  
Quantity Tons: 0.17  
Waste Quantity: 50  
Quantity Unit: G  
Additional Code 1: Not reported  
Additional Code 2: Not reported  
Additional Code 3: Not reported  
Additional Code 4: Not reported  
Additional Code 5: Not reported

Name: AKINS BODY SHOP INC  
Address: 2901 PARK BLVD  
Address 2: Not reported  
City,State,Zip: PALO ALTO, CA 943060000  
Year: 2003

Map ID  
Direction  
Distance  
Elevation

MAP FINDINGS

Site

Database(s)

EDR ID Number  
EPA ID Number

**AKINS BODY SHOP INC (Continued)**

**1000319009**

Gepaid: CAD064719859  
Contact: SHARON RUPP  
Telephone: 6503211460  
Mailing Name: Not reported  
Mailing Address: 3045 PARK BLVD  
Gen County: 43  
Waste Category: Aqueous solution with total organic residues 10 percent or more  
TSD EPA ID: CAD009452657  
TSD County: 41  
Disposal Method: Recycler  
Tons: 0.68805

Additional Info:

Year: 2003  
Shipment Date: 20030415  
Creation Date: 7/12/2003 18:31:23  
Receipt Date: 20030422  
Manifest ID: 22564992  
Gen EPA ID: CAD064719859  
Trans EPA ID: CAD982492399  
Trans Name: Not reported  
Trans 2 EPA ID: CAD982492399  
Trans 2 Name: Not reported  
TSD EPA ID: CAD044429835  
Trans Name: Not reported  
TSD Alt EPA ID: HAHQ36045257  
TSD Alt Name: Not reported  
Waste Code: 343  
RCRA Code: D001  
Meth Code: R01  
Quantity Tons: 0.187  
Waste Quantity: 55  
Quantity Unit: G  
Additional Code 1: Not reported  
Additional Code 2: Not reported  
Additional Code 3: Not reported  
Additional Code 4: Not reported  
Additional Code 5: Not reported

Year: 2003  
Shipment Date: 20030428  
Creation Date: 7/13/2003 18:31:11  
Receipt Date: 20030428  
Manifest ID: 22174370  
Gen EPA ID: CAD064719859  
Trans EPA ID: CAD009452657  
Trans Name: Not reported  
Trans 2 EPA ID: Not reported  
Trans 2 Name: Not reported  
TSD EPA ID: CAD009452657  
Trans Name: Not reported  
TSD Alt EPA ID: CAD009452657  
TSD Alt Name: Not reported  
Waste Code: 133  
RCRA Code: Not reported  
Meth Code: R01  
Quantity Tons: 0.4587  
Waste Quantity: 110

Map ID  
Direction  
Distance  
Elevation

MAP FINDINGS

Site

Database(s)

EDR ID Number  
EPA ID Number

**AKINS BODY SHOP INC (Continued)**

**1000319009**

Quantity Unit:	G
Additional Code 1:	Not reported
Additional Code 2:	Not reported
Additional Code 3:	Not reported
Additional Code 4:	Not reported
Additional Code 5:	Not reported
Year:	2003
Shipment Date:	20030314
Creation Date:	5/9/2007 18:30:14
Receipt Date:	20030318
Manifest ID:	22564881
Gen EPA ID:	CAD064719859
Trans EPA ID:	CAD982492399
Trans Name:	Not reported
Trans 2 EPA ID:	CAD982492399
Trans 2 Name:	Not reported
TSDf EPA ID:	CAD044429835
Trans Name:	Not reported
TSDf Alt EPA ID:	Not reported
TSDf Alt Name:	Not reported
Waste Code:	343
RCRA Code:	D001
Meth Code:	R01
Quantity Tons:	0.17
Waste Quantity:	50
Quantity Unit:	G
Additional Code 1:	Not reported
Additional Code 2:	Not reported
Additional Code 3:	Not reported
Additional Code 4:	Not reported
Additional Code 5:	Not reported
Year:	2003
Shipment Date:	20030423
Creation Date:	7/31/2003 18:30:54
Receipt Date:	20030429
Manifest ID:	22565015
Gen EPA ID:	CAD064719859
Trans EPA ID:	CAD982492399
Trans Name:	Not reported
Trans 2 EPA ID:	CAD982492399
Trans 2 Name:	Not reported
TSDf EPA ID:	CAD044429835
Trans Name:	Not reported
TSDf Alt EPA ID:	HAHQ36045257
TSDf Alt Name:	Not reported
Waste Code:	343
RCRA Code:	D001
Meth Code:	R01
Quantity Tons:	0.187
Waste Quantity:	55
Quantity Unit:	G
Additional Code 1:	Not reported
Additional Code 2:	Not reported
Additional Code 3:	Not reported
Additional Code 4:	Not reported

Map ID  
Direction  
Distance  
Elevation

MAP FINDINGS

Site

Database(s)

EDR ID Number  
EPA ID Number

**AKINS BODY SHOP INC (Continued)**

**1000319009**

Additional Code 5:	Not reported
Year:	2003
Shipment Date:	20030512
Creation Date:	9/2/2003 18:30:58
Receipt Date:	20030520
Manifest ID:	22565059
Gen EPA ID:	CAD064719859
Trans EPA ID:	CAD982492399
Trans Name:	Not reported
Trans 2 EPA ID:	CAD982492399
Trans 2 Name:	Not reported
TSDf EPA ID:	CAD044429835
Trans Name:	Not reported
TSDf Alt EPA ID:	HAHQ36045257
TSDf Alt Name:	Not reported
Waste Code:	343
RCRA Code:	D001
Meth Code:	R01
Quantity Tons:	0.187
Waste Quantity:	55
Quantity Unit:	G
Additional Code 1:	Not reported
Additional Code 2:	Not reported
Additional Code 3:	Not reported
Additional Code 4:	Not reported
Additional Code 5:	Not reported
Year:	2003
Shipment Date:	20030512
Creation Date:	9/2/2003 18:30:58
Receipt Date:	20030520
Manifest ID:	22565060
Gen EPA ID:	CAD064719859
Trans EPA ID:	CAD982492399
Trans Name:	Not reported
Trans 2 EPA ID:	CAD982492399
Trans 2 Name:	Not reported
TSDf EPA ID:	CAD044429835
Trans Name:	Not reported
TSDf Alt EPA ID:	HAHQ36045257
TSDf Alt Name:	Not reported
Waste Code:	343
RCRA Code:	D001
Meth Code:	R01
Quantity Tons:	0.153
Waste Quantity:	45
Quantity Unit:	G
Additional Code 1:	Not reported
Additional Code 2:	Not reported
Additional Code 3:	Not reported
Additional Code 4:	Not reported
Additional Code 5:	Not reported
Year:	2003
Shipment Date:	20030714
Creation Date:	7/22/2004 9:56:39

Map ID  
Direction  
Distance  
Elevation

MAP FINDINGS

Site

Database(s)

EDR ID Number  
EPA ID Number

AKINS BODY SHOP INC (Continued)

1000319009

Receipt Date:	20030714
Manifest ID:	22419949
Gen EPA ID:	CAD064719859
Trans EPA ID:	CAD009452657
Trans Name:	Not reported
Trans 2 EPA ID:	Not reported
Trans 2 Name:	Not reported
TSDf EPA ID:	CAD009452657
Trans Name:	Not reported
TSDf Alt EPA ID:	CAD009452657
TSDf Alt Name:	Not reported
Waste Code:	212
RCRA Code:	D001
Meth Code:	R01
Quantity Tons:	0.099
Waste Quantity:	30
Quantity Unit:	G
Additional Code 1:	Not reported
Additional Code 2:	Not reported
Additional Code 3:	Not reported
Additional Code 4:	Not reported
Additional Code 5:	Not reported
Year:	2003
Shipment Date:	20030814
Creation Date:	7/28/2004 10:46:45
Receipt Date:	20030814
Manifest ID:	22973260
Gen EPA ID:	CAD064719859
Trans EPA ID:	CAD009452657
Trans Name:	Not reported
Trans 2 EPA ID:	Not reported
Trans 2 Name:	Not reported
TSDf EPA ID:	CAD009452657
Trans Name:	Not reported
TSDf Alt EPA ID:	CAD009452657
TSDf Alt Name:	Not reported
Waste Code:	212
RCRA Code:	D001
Meth Code:	R01
Quantity Tons:	0.099
Waste Quantity:	30
Quantity Unit:	G
Additional Code 1:	Not reported
Additional Code 2:	Not reported
Additional Code 3:	Not reported
Additional Code 4:	Not reported
Additional Code 5:	Not reported
Year:	2003
Shipment Date:	20030618
Creation Date:	7/20/2004 12:52:41
Receipt Date:	20030624
Manifest ID:	22624397
Gen EPA ID:	CAD064719859
Trans EPA ID:	CAD982492399
Trans Name:	Not reported

Map ID  
Direction  
Distance  
Elevation

MAP FINDINGS

Site

Database(s)

EDR ID Number  
EPA ID Number

**AKINS BODY SHOP INC (Continued)**

**1000319009**

Trans 2 EPA ID:	CAD982492399
Trans 2 Name:	Not reported
TSDF EPA ID:	CAD044429835
Trans Name:	Not reported
TSDF Alt EPA ID:	HAHQ36045257
TSDF Alt Name:	Not reported
Waste Code:	343
RCRA Code:	D001
Meth Code:	R01
Quantity Tons:	0.119
Waste Quantity:	35
Quantity Unit:	G
Additional Code 1:	Not reported
Additional Code 2:	Not reported
Additional Code 3:	Not reported
Additional Code 4:	Not reported
Additional Code 5:	Not reported
Year:	2003
Shipment Date:	20030618
Creation Date:	7/20/2004 12:52:41
Receipt Date:	20030624
Manifest ID:	22624398
Gen EPA ID:	CAD064719859
Trans EPA ID:	CAD982492399
Trans Name:	Not reported
Trans 2 EPA ID:	CAD982492399
Trans 2 Name:	Not reported
TSDF EPA ID:	CAD044429835
Trans Name:	Not reported
TSDF Alt EPA ID:	HAHQ36045257
TSDF Alt Name:	Not reported
Waste Code:	343
RCRA Code:	D001
Meth Code:	R01
Quantity Tons:	0.187
Waste Quantity:	55
Quantity Unit:	G
Additional Code 1:	Not reported
Additional Code 2:	Not reported
Additional Code 3:	Not reported
Additional Code 4:	Not reported
Additional Code 5:	Not reported
Year:	2003
Shipment Date:	20030508
Creation Date:	8/29/2003 18:31:02
Receipt Date:	20030508
Manifest ID:	22424173
Gen EPA ID:	CAD064719859
Trans EPA ID:	CAD009452657
Trans Name:	Not reported
Trans 2 EPA ID:	Not reported
Trans 2 Name:	Not reported
TSDF EPA ID:	CAD009452657
Trans Name:	Not reported
TSDF Alt EPA ID:	CAD009452657



Map ID  
Direction  
Distance  
Elevation

MAP FINDINGS

Site

Database(s)

EDR ID Number  
EPA ID Number

**AKINS BODY SHOP INC (Continued)**

**1000319009**

TSDf Alt Name:	Not reported
Waste Code:	133
RCRA Code:	Not reported
Meth Code:	R01
Quantity Tons:	0.22935
Waste Quantity:	55
Quantity Unit:	G
Additional Code 1:	Not reported
Additional Code 2:	Not reported
Additional Code 3:	Not reported
Additional Code 4:	Not reported
Additional Code 5:	Not reported
Year:	2003
Shipment Date:	20030508
Creation Date:	8/29/2003 18:31:02
Receipt Date:	20030508
Manifest ID:	22424173
Gen EPA ID:	CAD064719859
Trans EPA ID:	CAD009452657
Trans Name:	Not reported
Trans 2 EPA ID:	Not reported
Trans 2 Name:	Not reported
TSDf EPA ID:	CAD009452657
Trans Name:	Not reported
TSDf Alt EPA ID:	CAD009452657
TSDf Alt Name:	Not reported
Waste Code:	352
RCRA Code:	Not reported
Meth Code:	D80
Quantity Tons:	0.03
Waste Quantity:	60
Quantity Unit:	P
Additional Code 1:	Not reported
Additional Code 2:	Not reported
Additional Code 3:	Not reported
Additional Code 4:	Not reported
Additional Code 5:	Not reported
Year:	2003
Shipment Date:	20030908
Creation Date:	8/2/2004 9:36:58
Receipt Date:	20030908
Manifest ID:	22973582
Gen EPA ID:	CAD064719859
Trans EPA ID:	CAD009452657
Trans Name:	Not reported
Trans 2 EPA ID:	Not reported
Trans 2 Name:	Not reported
TSDf EPA ID:	CAD009452657
Trans Name:	Not reported
TSDf Alt EPA ID:	CAD009452657
TSDf Alt Name:	Not reported
Waste Code:	212
RCRA Code:	D001
Meth Code:	R01
Quantity Tons:	0.099

Map ID  
Direction  
Distance  
Elevation

MAP FINDINGS

Site

Database(s)

EDR ID Number  
EPA ID Number

**AKINS BODY SHOP INC (Continued)**

**1000319009**

Waste Quantity:	30
Quantity Unit:	G
Additional Code 1:	Not reported
Additional Code 2:	Not reported
Additional Code 3:	Not reported
Additional Code 4:	Not reported
Additional Code 5:	Not reported
Year:	2003
Shipment Date:	20031007
Creation Date:	8/3/2004 15:00:31
Receipt Date:	20031007
Manifest ID:	22975607
Gen EPA ID:	CAD064719859
Trans EPA ID:	CAD009452657
Trans Name:	ROMIC ENVIRONMENTAL TECH
Trans 2 EPA ID:	Not reported
Trans 2 Name:	Not reported
TSDf EPA ID:	CAD009452657
Trans Name:	ROMIC ENVIRONMENTAL TECH
TSDf Alt EPA ID:	CAD009452657
TSDf Alt Name:	Not reported
Waste Code:	212
RCRA Code:	D001
Meth Code:	R01
Quantity Tons:	0.099
Waste Quantity:	30
Quantity Unit:	G
Additional Code 1:	Not reported
Additional Code 2:	Not reported
Additional Code 3:	Not reported
Additional Code 4:	Not reported
Additional Code 5:	Not reported
Year:	2003
Shipment Date:	20031209
Creation Date:	8/24/2004 10:00:04
Receipt Date:	20031209
Manifest ID:	23329886
Gen EPA ID:	CAD064719859
Trans EPA ID:	CAD009452657
Trans Name:	ROMIC ENVIRONMENTAL TECH
Trans 2 EPA ID:	Not reported
Trans 2 Name:	Not reported
TSDf EPA ID:	CAD009452657
Trans Name:	ROMIC ENVIRONMENTAL TECH
TSDf Alt EPA ID:	CAD009452657
TSDf Alt Name:	Not reported
Waste Code:	212
RCRA Code:	D001
Meth Code:	R01
Quantity Tons:	0.1518
Waste Quantity:	46
Quantity Unit:	G
Additional Code 1:	Not reported
Additional Code 2:	Not reported
Additional Code 3:	Not reported

Map ID  
Direction  
Distance  
Elevation

MAP FINDINGS

Site

Database(s)

EDR ID Number  
EPA ID Number

**AKINS BODY SHOP INC (Continued)**

**1000319009**

Additional Code 4:	Not reported
Additional Code 5:	Not reported
Year:	2003
Shipment Date:	20031106
Creation Date:	8/20/2004 8:27:39
Receipt Date:	20031106
Manifest ID:	23333315
Gen EPA ID:	CAD064719859
Trans EPA ID:	CAD009452657
Trans Name:	ROMIC ENVIRONMENTAL TECH
Trans 2 EPA ID:	Not reported
Trans 2 Name:	Not reported
TSDF EPA ID:	CAD009452657
Trans Name:	ROMIC ENVIRONMENTAL TECH
TSDF Alt EPA ID:	CAD009452657
TSDF Alt Name:	Not reported
Waste Code:	352
RCRA Code:	Not reported
Meth Code:	D80
Quantity Tons:	0.0375
Waste Quantity:	75
Quantity Unit:	P
Additional Code 1:	Not reported
Additional Code 2:	Not reported
Additional Code 3:	Not reported
Additional Code 4:	Not reported
Additional Code 5:	Not reported
Year:	2003
Shipment Date:	20031106
Creation Date:	8/20/2004 8:27:39
Receipt Date:	20031106
Manifest ID:	23333315
Gen EPA ID:	CAD064719859
Trans EPA ID:	CAD009452657
Trans Name:	ROMIC ENVIRONMENTAL TECH
Trans 2 EPA ID:	Not reported
Trans 2 Name:	Not reported
TSDF EPA ID:	CAD009452657
Trans Name:	ROMIC ENVIRONMENTAL TECH
TSDF Alt EPA ID:	CAD009452657
TSDF Alt Name:	Not reported
Waste Code:	212
RCRA Code:	D001
Meth Code:	R01
Quantity Tons:	0.1518
Waste Quantity:	46
Quantity Unit:	G
Additional Code 1:	Not reported
Additional Code 2:	Not reported
Additional Code 3:	Not reported
Additional Code 4:	Not reported
Additional Code 5:	Not reported
Year:	2003
Shipment Date:	20030728

Map ID  
Direction  
Distance  
Elevation

MAP FINDINGS

Site

Database(s)

EDR ID Number  
EPA ID Number

**AKINS BODY SHOP INC (Continued)**

**1000319009**

Creation Date: 7/23/2004 13:22:40  
Receipt Date: 20030728  
Manifest ID: 22977717  
Gen EPA ID: CAD064719859  
Trans EPA ID: CAD009452657  
Trans Name: Not reported  
Trans 2 EPA ID: Not reported  
Trans 2 Name: Not reported  
TSDf EPA ID: CAD009452657  
Trans Name: Not reported  
TSDf Alt EPA ID: CAD009452657  
TSDf Alt Name: Not reported  
Waste Code: 212  
RCRA Code: D001  
Meth Code: R01  
Quantity Tons: 0.099  
Waste Quantity: 30  
Quantity Unit: G  
Additional Code 1: Not reported  
Additional Code 2: Not reported  
Additional Code 3: Not reported  
Additional Code 4: Not reported  
Additional Code 5: Not reported

Year: 2003  
Shipment Date: 20030107  
Creation Date: 3/30/2003 18:31:13  
Receipt Date: 20030114  
Manifest ID: 21537493  
Gen EPA ID: CAD064719859  
Trans EPA ID: CAD982492399  
Trans Name: Not reported  
Trans 2 EPA ID: CAD982492399  
Trans 2 Name: Not reported  
TSDf EPA ID: CAD044429835  
Trans Name: Not reported  
TSDf Alt EPA ID: Not reported  
TSDf Alt Name: Not reported  
Waste Code: 343  
RCRA Code: D001  
Meth Code: R01  
Quantity Tons: 0.17  
Waste Quantity: 50  
Quantity Unit: G  
Additional Code 1: Not reported  
Additional Code 2: Not reported  
Additional Code 3: Not reported  
Additional Code 4: Not reported  
Additional Code 5: Not reported

Year: 2003  
Shipment Date: 20030123  
Creation Date: 5/18/2003 14:32:26  
Receipt Date: 20030128  
Manifest ID: 21537547  
Gen EPA ID: CAD064719859  
Trans EPA ID: CAD982492399

Map ID  
Direction  
Distance  
Elevation

MAP FINDINGS

Site

Database(s)

EDR ID Number  
EPA ID Number

**AKINS BODY SHOP INC (Continued)**

**1000319009**

Trans Name:	Not reported
Trans 2 EPA ID:	CAD982492399
Trans 2 Name:	Not reported
TSDf EPA ID:	CAD044429835
Trans Name:	Not reported
TSDf Alt EPA ID:	HAHQ36045257
TSDf Alt Name:	Not reported
Waste Code:	343
RCRA Code:	D001
Meth Code:	R01
Quantity Tons:	0.17
Waste Quantity:	50
Quantity Unit:	G
Additional Code 1:	Not reported
Additional Code 2:	Not reported
Additional Code 3:	Not reported
Additional Code 4:	Not reported
Additional Code 5:	Not reported
Year:	2003
Shipment Date:	20030217
Creation Date:	5/19/2003 18:31:05
Receipt Date:	20030225
Manifest ID:	21537587
Gen EPA ID:	CAD064719859
Trans EPA ID:	CAD982492399
Trans Name:	Not reported
Trans 2 EPA ID:	CAD982492399
Trans 2 Name:	Not reported
TSDf EPA ID:	CAD044429835
Trans Name:	Not reported
TSDf Alt EPA ID:	CAD044429835
TSDf Alt Name:	Not reported
Waste Code:	343
RCRA Code:	D001
Meth Code:	R01
Quantity Tons:	0.17
Waste Quantity:	50
Quantity Unit:	G
Additional Code 1:	Not reported
Additional Code 2:	Not reported
Additional Code 3:	Not reported
Additional Code 4:	Not reported
Additional Code 5:	Not reported
Year:	2003
Shipment Date:	20030217
Creation Date:	5/19/2003 18:31:05
Receipt Date:	20030225
Manifest ID:	21537588
Gen EPA ID:	CAD064719859
Trans EPA ID:	CAD982492399
Trans Name:	Not reported
Trans 2 EPA ID:	CAD982492399
Trans 2 Name:	Not reported
TSDf EPA ID:	CAD044429835
Trans Name:	Not reported

Map ID  
Direction  
Distance  
Elevation

MAP FINDINGS

Site

Database(s)

EDR ID Number  
EPA ID Number

**AKINS BODY SHOP INC (Continued)**

**1000319009**

TSDF Alt EPA ID: CAD044429835  
TSDF Alt Name: Not reported  
Waste Code: 343  
RCRA Code: D001  
Meth Code: R01  
Quantity Tons: 0.17  
Waste Quantity: 50  
Quantity Unit: G  
Additional Code 1: Not reported  
Additional Code 2: Not reported  
Additional Code 3: Not reported  
Additional Code 4: Not reported  
Additional Code 5: Not reported

Name: AKINS BODY SHOP INC  
Address: 2901 PARK BLVD  
Address 2: Not reported  
City,State,Zip: PALO ALTO, CA 943060000  
Year: 2003  
Gepaid: CAD064719859  
Contact: SHARON RUPP  
Telephone: 6503211460  
Mailing Name: Not reported  
Mailing Address: 3045 PARK BLVD  
Gen County: 43  
Waste Category: Oxygenated solvents (acetone, butanol, ethyl acetate, etc.)  
TSD EPA ID: CAD009452657  
TSD County: 41  
Disposal Method: Recycler  
Tons: 0.7986

Additional Info:

Year: 2003  
Shipment Date: 20030415  
Creation Date: 7/12/2003 18:31:23  
Receipt Date: 20030422  
Manifest ID: 22564992  
Gen EPA ID: CAD064719859  
Trans EPA ID: CAD982492399  
Trans Name: Not reported  
Trans 2 EPA ID: CAD982492399  
Trans 2 Name: Not reported  
TSDF EPA ID: CAD044429835  
Trans Name: Not reported  
TSDF Alt EPA ID: HAHQ36045257  
TSDF Alt Name: Not reported  
Waste Code: 343  
RCRA Code: D001  
Meth Code: R01  
Quantity Tons: 0.187  
Waste Quantity: 55  
Quantity Unit: G  
Additional Code 1: Not reported  
Additional Code 2: Not reported  
Additional Code 3: Not reported  
Additional Code 4: Not reported  
Additional Code 5: Not reported

Map ID  
Direction  
Distance  
Elevation

MAP FINDINGS

Site

Database(s)

EDR ID Number  
EPA ID Number

**AKINS BODY SHOP INC (Continued)**

**1000319009**

Year: 2003  
Shipment Date: 20030428  
Creation Date: 7/13/2003 18:31:11  
Receipt Date: 20030428  
Manifest ID: 22174370  
Gen EPA ID: CAD064719859  
Trans EPA ID: CAD009452657  
Trans Name: Not reported  
Trans 2 EPA ID: Not reported  
Trans 2 Name: Not reported  
TSDf EPA ID: CAD009452657  
Trans Name: Not reported  
TSDf Alt EPA ID: CAD009452657  
TSDf Alt Name: Not reported  
Waste Code: 133  
RCRA Code: Not reported  
Meth Code: R01  
Quantity Tons: 0.4587  
Waste Quantity: 110  
Quantity Unit: G  
Additional Code 1: Not reported  
Additional Code 2: Not reported  
Additional Code 3: Not reported  
Additional Code 4: Not reported  
Additional Code 5: Not reported

Year: 2003  
Shipment Date: 20030314  
Creation Date: 5/9/2007 18:30:14  
Receipt Date: 20030318  
Manifest ID: 22564881  
Gen EPA ID: CAD064719859  
Trans EPA ID: CAD982492399  
Trans Name: Not reported  
Trans 2 EPA ID: CAD982492399  
Trans 2 Name: Not reported  
TSDf EPA ID: CAD044429835  
Trans Name: Not reported  
TSDf Alt EPA ID: Not reported  
TSDf Alt Name: Not reported  
Waste Code: 343  
RCRA Code: D001  
Meth Code: R01  
Quantity Tons: 0.17  
Waste Quantity: 50  
Quantity Unit: G  
Additional Code 1: Not reported  
Additional Code 2: Not reported  
Additional Code 3: Not reported  
Additional Code 4: Not reported  
Additional Code 5: Not reported

Year: 2003  
Shipment Date: 20030423  
Creation Date: 7/31/2003 18:30:54  
Receipt Date: 20030429  
Manifest ID: 22565015

Map ID  
Direction  
Distance  
Elevation

MAP FINDINGS

Site

Database(s)

EDR ID Number  
EPA ID Number

**AKINS BODY SHOP INC (Continued)**

**1000319009**

Gen EPA ID:	CAD064719859
Trans EPA ID:	CAD982492399
Trans Name:	Not reported
Trans 2 EPA ID:	CAD982492399
Trans 2 Name:	Not reported
TSDf EPA ID:	CAD044429835
Trans Name:	Not reported
TSDf Alt EPA ID:	HAHQ36045257
TSDf Alt Name:	Not reported
Waste Code:	343
RCRA Code:	D001
Meth Code:	R01
Quantity Tons:	0.187
Waste Quantity:	55
Quantity Unit:	G
Additional Code 1:	Not reported
Additional Code 2:	Not reported
Additional Code 3:	Not reported
Additional Code 4:	Not reported
Additional Code 5:	Not reported
Year:	2003
Shipment Date:	20030512
Creation Date:	9/2/2003 18:30:58
Receipt Date:	20030520
Manifest ID:	22565059
Gen EPA ID:	CAD064719859
Trans EPA ID:	CAD982492399
Trans Name:	Not reported
Trans 2 EPA ID:	CAD982492399
Trans 2 Name:	Not reported
TSDf EPA ID:	CAD044429835
Trans Name:	Not reported
TSDf Alt EPA ID:	HAHQ36045257
TSDf Alt Name:	Not reported
Waste Code:	343
RCRA Code:	D001
Meth Code:	R01
Quantity Tons:	0.187
Waste Quantity:	55
Quantity Unit:	G
Additional Code 1:	Not reported
Additional Code 2:	Not reported
Additional Code 3:	Not reported
Additional Code 4:	Not reported
Additional Code 5:	Not reported
Year:	2003
Shipment Date:	20030512
Creation Date:	9/2/2003 18:30:58
Receipt Date:	20030520
Manifest ID:	22565060
Gen EPA ID:	CAD064719859
Trans EPA ID:	CAD982492399
Trans Name:	Not reported
Trans 2 EPA ID:	CAD982492399
Trans 2 Name:	Not reported



Map ID  
Direction  
Distance  
Elevation

MAP FINDINGS

Site

Database(s)

EDR ID Number  
EPA ID Number

**AKINS BODY SHOP INC (Continued)**

**1000319009**

TSDF EPA ID:	CAD044429835
Trans Name:	Not reported
TSDF Alt EPA ID:	HAHQ36045257
TSDF Alt Name:	Not reported
Waste Code:	343
RCRA Code:	D001
Meth Code:	R01
Quantity Tons:	0.153
Waste Quantity:	45
Quantity Unit:	G
Additional Code 1:	Not reported
Additional Code 2:	Not reported
Additional Code 3:	Not reported
Additional Code 4:	Not reported
Additional Code 5:	Not reported
Year:	2003
Shipment Date:	20030714
Creation Date:	7/22/2004 9:56:39
Receipt Date:	20030714
Manifest ID:	22419949
Gen EPA ID:	CAD064719859
Trans EPA ID:	CAD009452657
Trans Name:	Not reported
Trans 2 EPA ID:	Not reported
Trans 2 Name:	Not reported
TSDF EPA ID:	CAD009452657
Trans Name:	Not reported
TSDF Alt EPA ID:	CAD009452657
TSDF Alt Name:	Not reported
Waste Code:	212
RCRA Code:	D001
Meth Code:	R01
Quantity Tons:	0.099
Waste Quantity:	30
Quantity Unit:	G
Additional Code 1:	Not reported
Additional Code 2:	Not reported
Additional Code 3:	Not reported
Additional Code 4:	Not reported
Additional Code 5:	Not reported
Year:	2003
Shipment Date:	20030814
Creation Date:	7/28/2004 10:46:45
Receipt Date:	20030814
Manifest ID:	22973260
Gen EPA ID:	CAD064719859
Trans EPA ID:	CAD009452657
Trans Name:	Not reported
Trans 2 EPA ID:	Not reported
Trans 2 Name:	Not reported
TSDF EPA ID:	CAD009452657
Trans Name:	Not reported
TSDF Alt EPA ID:	CAD009452657
TSDF Alt Name:	Not reported
Waste Code:	212

Map ID  
Direction  
Distance  
Elevation

MAP FINDINGS

Site

Database(s)

EDR ID Number  
EPA ID Number

**AKINS BODY SHOP INC (Continued)**

**1000319009**

RCRA Code:	D001
Meth Code:	R01
Quantity Tons:	0.099
Waste Quantity:	30
Quantity Unit:	G
Additional Code 1:	Not reported
Additional Code 2:	Not reported
Additional Code 3:	Not reported
Additional Code 4:	Not reported
Additional Code 5:	Not reported
Year:	2003
Shipment Date:	20030618
Creation Date:	7/20/2004 12:52:41
Receipt Date:	20030624
Manifest ID:	22624397
Gen EPA ID:	CAD064719859
Trans EPA ID:	CAD982492399
Trans Name:	Not reported
Trans 2 EPA ID:	CAD982492399
Trans 2 Name:	Not reported
TSDf EPA ID:	CAD044429835
Trans Name:	Not reported
TSDf Alt EPA ID:	HAHQ36045257
TSDf Alt Name:	Not reported
Waste Code:	343
RCRA Code:	D001
Meth Code:	R01
Quantity Tons:	0.119
Waste Quantity:	35
Quantity Unit:	G
Additional Code 1:	Not reported
Additional Code 2:	Not reported
Additional Code 3:	Not reported
Additional Code 4:	Not reported
Additional Code 5:	Not reported
Year:	2003
Shipment Date:	20030618
Creation Date:	7/20/2004 12:52:41
Receipt Date:	20030624
Manifest ID:	22624398
Gen EPA ID:	CAD064719859
Trans EPA ID:	CAD982492399
Trans Name:	Not reported
Trans 2 EPA ID:	CAD982492399
Trans 2 Name:	Not reported
TSDf EPA ID:	CAD044429835
Trans Name:	Not reported
TSDf Alt EPA ID:	HAHQ36045257
TSDf Alt Name:	Not reported
Waste Code:	343
RCRA Code:	D001
Meth Code:	R01
Quantity Tons:	0.187
Waste Quantity:	55
Quantity Unit:	G

Map ID  
Direction  
Distance  
Elevation

MAP FINDINGS

Site

Database(s)

EDR ID Number  
EPA ID Number

**AKINS BODY SHOP INC (Continued)**

**1000319009**

Additional Code 1:	Not reported
Additional Code 2:	Not reported
Additional Code 3:	Not reported
Additional Code 4:	Not reported
Additional Code 5:	Not reported
Year:	2003
Shipment Date:	20030508
Creation Date:	8/29/2003 18:31:02
Receipt Date:	20030508
Manifest ID:	22424173
Gen EPA ID:	CAD064719859
Trans EPA ID:	CAD009452657
Trans Name:	Not reported
Trans 2 EPA ID:	Not reported
Trans 2 Name:	Not reported
TSDf EPA ID:	CAD009452657
Trans Name:	Not reported
TSDf Alt EPA ID:	CAD009452657
TSDf Alt Name:	Not reported
Waste Code:	133
RCRA Code:	Not reported
Meth Code:	R01
Quantity Tons:	0.22935
Waste Quantity:	55
Quantity Unit:	G
Additional Code 1:	Not reported
Additional Code 2:	Not reported
Additional Code 3:	Not reported
Additional Code 4:	Not reported
Additional Code 5:	Not reported
Year:	2003
Shipment Date:	20030508
Creation Date:	8/29/2003 18:31:02
Receipt Date:	20030508
Manifest ID:	22424173
Gen EPA ID:	CAD064719859
Trans EPA ID:	CAD009452657
Trans Name:	Not reported
Trans 2 EPA ID:	Not reported
Trans 2 Name:	Not reported
TSDf EPA ID:	CAD009452657
Trans Name:	Not reported
TSDf Alt EPA ID:	CAD009452657
TSDf Alt Name:	Not reported
Waste Code:	352
RCRA Code:	Not reported
Meth Code:	D80
Quantity Tons:	0.03
Waste Quantity:	60
Quantity Unit:	P
Additional Code 1:	Not reported
Additional Code 2:	Not reported
Additional Code 3:	Not reported
Additional Code 4:	Not reported
Additional Code 5:	Not reported

Map ID  
Direction  
Distance  
Elevation

MAP FINDINGS

Site

Database(s)

EDR ID Number  
EPA ID Number

**AKINS BODY SHOP INC (Continued)**

**1000319009**

Year:	2003
Shipment Date:	20030908
Creation Date:	8/2/2004 9:36:58
Receipt Date:	20030908
Manifest ID:	22973582
Gen EPA ID:	CAD064719859
Trans EPA ID:	CAD009452657
Trans Name:	Not reported
Trans 2 EPA ID:	Not reported
Trans 2 Name:	Not reported
TSDf EPA ID:	CAD009452657
Trans Name:	Not reported
TSDf Alt EPA ID:	CAD009452657
TSDf Alt Name:	Not reported
Waste Code:	212
RCRA Code:	D001
Meth Code:	R01
Quantity Tons:	0.099
Waste Quantity:	30
Quantity Unit:	G
Additional Code 1:	Not reported
Additional Code 2:	Not reported
Additional Code 3:	Not reported
Additional Code 4:	Not reported
Additional Code 5:	Not reported
Year:	2003
Shipment Date:	20031007
Creation Date:	8/3/2004 15:00:31
Receipt Date:	20031007
Manifest ID:	22975607
Gen EPA ID:	CAD064719859
Trans EPA ID:	CAD009452657
Trans Name:	ROMIC ENVIRONMENTAL TECH
Trans 2 EPA ID:	Not reported
Trans 2 Name:	Not reported
TSDf EPA ID:	CAD009452657
Trans Name:	ROMIC ENVIRONMENTAL TECH
TSDf Alt EPA ID:	CAD009452657
TSDf Alt Name:	Not reported
Waste Code:	212
RCRA Code:	D001
Meth Code:	R01
Quantity Tons:	0.099
Waste Quantity:	30
Quantity Unit:	G
Additional Code 1:	Not reported
Additional Code 2:	Not reported
Additional Code 3:	Not reported
Additional Code 4:	Not reported
Additional Code 5:	Not reported
Year:	2003
Shipment Date:	20031209
Creation Date:	8/24/2004 10:00:04
Receipt Date:	20031209
Manifest ID:	23329886

Map ID  
Direction  
Distance  
Elevation

MAP FINDINGS

Site

Database(s)

EDR ID Number  
EPA ID Number

AKINS BODY SHOP INC (Continued)

1000319009

Gen EPA ID: CAD064719859  
Trans EPA ID: CAD009452657  
Trans Name: ROMIC ENVIRONMENTAL TECH  
Trans 2 EPA ID: Not reported  
Trans 2 Name: Not reported  
TSDf EPA ID: CAD009452657  
Trans Name: ROMIC ENVIRONMENTAL TECH  
TSDf Alt EPA ID: CAD009452657  
TSDf Alt Name: Not reported  
Waste Code: 212  
RCRA Code: D001  
Meth Code: R01  
Quantity Tons: 0.1518  
Waste Quantity: 46  
Quantity Unit: G  
Additional Code 1: Not reported  
Additional Code 2: Not reported  
Additional Code 3: Not reported  
Additional Code 4: Not reported  
Additional Code 5: Not reported

Year: 2003  
Shipment Date: 20031106  
Creation Date: 8/20/2004 8:27:39  
Receipt Date: 20031106  
Manifest ID: 23333315  
Gen EPA ID: CAD064719859  
Trans EPA ID: CAD009452657  
Trans Name: ROMIC ENVIRONMENTAL TECH  
Trans 2 EPA ID: Not reported  
Trans 2 Name: Not reported  
TSDf EPA ID: CAD009452657  
Trans Name: ROMIC ENVIRONMENTAL TECH  
TSDf Alt EPA ID: CAD009452657  
TSDf Alt Name: Not reported  
Waste Code: 352  
RCRA Code: Not reported  
Meth Code: D80  
Quantity Tons: 0.0375  
Waste Quantity: 75  
Quantity Unit: P  
Additional Code 1: Not reported  
Additional Code 2: Not reported  
Additional Code 3: Not reported  
Additional Code 4: Not reported  
Additional Code 5: Not reported

Year: 2003  
Shipment Date: 20031106  
Creation Date: 8/20/2004 8:27:39  
Receipt Date: 20031106  
Manifest ID: 23333315  
Gen EPA ID: CAD064719859  
Trans EPA ID: CAD009452657  
Trans Name: ROMIC ENVIRONMENTAL TECH  
Trans 2 EPA ID: Not reported  
Trans 2 Name: Not reported

Map ID  
Direction  
Distance  
Elevation

MAP FINDINGS

Site

Database(s)

EDR ID Number  
EPA ID Number

AKINS BODY SHOP INC (Continued)

1000319009

TSDF EPA ID: CAD009452657  
Trans Name: ROMIC ENVIRONMENTAL TECH  
TSDF Alt EPA ID: CAD009452657  
TSDF Alt Name: Not reported  
Waste Code: 212  
RCRA Code: D001  
Meth Code: R01  
Quantity Tons: 0.1518  
Waste Quantity: 46  
Quantity Unit: G  
Additional Code 1: Not reported  
Additional Code 2: Not reported  
Additional Code 3: Not reported  
Additional Code 4: Not reported  
Additional Code 5: Not reported

Year: 2003  
Shipment Date: 20030728  
Creation Date: 7/23/2004 13:22:40  
Receipt Date: 20030728  
Manifest ID: 22977717  
Gen EPA ID: CAD064719859  
Trans EPA ID: CAD009452657  
Trans Name: Not reported  
Trans 2 EPA ID: Not reported  
Trans 2 Name: Not reported  
TSDF EPA ID: CAD009452657  
Trans Name: Not reported  
TSDF Alt EPA ID: CAD009452657  
TSDF Alt Name: Not reported  
Waste Code: 212  
RCRA Code: D001  
Meth Code: R01  
Quantity Tons: 0.099  
Waste Quantity: 30  
Quantity Unit: G  
Additional Code 1: Not reported  
Additional Code 2: Not reported  
Additional Code 3: Not reported  
Additional Code 4: Not reported  
Additional Code 5: Not reported

Year: 2003  
Shipment Date: 20030107  
Creation Date: 3/30/2003 18:31:13  
Receipt Date: 20030114  
Manifest ID: 21537493  
Gen EPA ID: CAD064719859  
Trans EPA ID: CAD982492399  
Trans Name: Not reported  
Trans 2 EPA ID: CAD982492399  
Trans 2 Name: Not reported  
TSDF EPA ID: CAD044429835  
Trans Name: Not reported  
TSDF Alt EPA ID: Not reported  
TSDF Alt Name: Not reported  
Waste Code: 343

Map ID  
Direction  
Distance  
Elevation

MAP FINDINGS

Site

Database(s)

EDR ID Number  
EPA ID Number

AKINS BODY SHOP INC (Continued)

1000319009

RCRA Code:	D001
Meth Code:	R01
Quantity Tons:	0.17
Waste Quantity:	50
Quantity Unit:	G
Additional Code 1:	Not reported
Additional Code 2:	Not reported
Additional Code 3:	Not reported
Additional Code 4:	Not reported
Additional Code 5:	Not reported
Year:	2003
Shipment Date:	20030123
Creation Date:	5/18/2003 14:32:26
Receipt Date:	20030128
Manifest ID:	21537547
Gen EPA ID:	CAD064719859
Trans EPA ID:	CAD982492399
Trans Name:	Not reported
Trans 2 EPA ID:	CAD982492399
Trans 2 Name:	Not reported
TSDf EPA ID:	CAD044429835
Trans Name:	Not reported
TSDf Alt EPA ID:	HAHQ36045257
TSDf Alt Name:	Not reported
Waste Code:	343
RCRA Code:	D001
Meth Code:	R01
Quantity Tons:	0.17
Waste Quantity:	50
Quantity Unit:	G
Additional Code 1:	Not reported
Additional Code 2:	Not reported
Additional Code 3:	Not reported
Additional Code 4:	Not reported
Additional Code 5:	Not reported
Year:	2003
Shipment Date:	20030217
Creation Date:	5/19/2003 18:31:05
Receipt Date:	20030225
Manifest ID:	21537587
Gen EPA ID:	CAD064719859
Trans EPA ID:	CAD982492399
Trans Name:	Not reported
Trans 2 EPA ID:	CAD982492399
Trans 2 Name:	Not reported
TSDf EPA ID:	CAD044429835
Trans Name:	Not reported
TSDf Alt EPA ID:	CAD044429835
TSDf Alt Name:	Not reported
Waste Code:	343
RCRA Code:	D001
Meth Code:	R01
Quantity Tons:	0.17
Waste Quantity:	50
Quantity Unit:	G

Map ID  
Direction  
Distance  
Elevation

MAP FINDINGS

Site

Database(s)

EDR ID Number  
EPA ID Number

**AKINS BODY SHOP INC (Continued)**

**1000319009**

Additional Code 1: Not reported  
Additional Code 2: Not reported  
Additional Code 3: Not reported  
Additional Code 4: Not reported  
Additional Code 5: Not reported

Year: 2003  
Shipment Date: 20030217  
Creation Date: 5/19/2003 18:31:05  
Receipt Date: 20030225  
Manifest ID: 21537588  
Gen EPA ID: CAD064719859  
Trans EPA ID: CAD982492399  
Trans Name: Not reported  
Trans 2 EPA ID: CAD982492399  
Trans 2 Name: Not reported  
TSD EPA ID: CAD044429835  
Trans Name: Not reported  
TSD Alt EPA ID: CAD044429835  
TSD Alt Name: Not reported  
Waste Code: 343  
RCRA Code: D001  
Meth Code: R01  
Quantity Tons: 0.17  
Waste Quantity: 50  
Quantity Unit: G  
Additional Code 1: Not reported  
Additional Code 2: Not reported  
Additional Code 3: Not reported  
Additional Code 4: Not reported  
Additional Code 5: Not reported

Name: AKINS BODY SHOP INC  
Address: 2901 PARK BLVD  
Address 2: Not reported  
City,State,Zip: PALO ALTO, CA 943060000  
Year: 2003  
Gepaid: CAD064719859  
Contact: SHARON RUPP  
Telephone: 6503211460  
Mailing Name: Not reported  
Mailing Address: 3045 PARK BLVD  
Gen County: 43  
Waste Category: Unspecified organic liquid mixture  
TSD EPA ID: HAHQ36045257  
TSD County: Not reported  
Disposal Method: Recycler  
Tons: 1.19

Additional Info:  
Year: 2003  
Shipment Date: 20030415  
Creation Date: 7/12/2003 18:31:23  
Receipt Date: 20030422  
Manifest ID: 22564992  
Gen EPA ID: CAD064719859  
Trans EPA ID: CAD982492399



Map ID  
Direction  
Distance  
Elevation

MAP FINDINGS

Site

Database(s)

EDR ID Number  
EPA ID Number

**AKINS BODY SHOP INC (Continued)**

**1000319009**

Trans Name:	Not reported
Trans 2 EPA ID:	CAD982492399
Trans 2 Name:	Not reported
TSDf EPA ID:	CAD044429835
Trans Name:	Not reported
TSDf Alt EPA ID:	HAHQ36045257
TSDf Alt Name:	Not reported
Waste Code:	343
RCRA Code:	D001
Meth Code:	R01
Quantity Tons:	0.187
Waste Quantity:	55
Quantity Unit:	G
Additional Code 1:	Not reported
Additional Code 2:	Not reported
Additional Code 3:	Not reported
Additional Code 4:	Not reported
Additional Code 5:	Not reported
Year:	2003
Shipment Date:	20030428
Creation Date:	7/13/2003 18:31:11
Receipt Date:	20030428
Manifest ID:	22174370
Gen EPA ID:	CAD064719859
Trans EPA ID:	CAD009452657
Trans Name:	Not reported
Trans 2 EPA ID:	Not reported
Trans 2 Name:	Not reported
TSDf EPA ID:	CAD009452657
Trans Name:	Not reported
TSDf Alt EPA ID:	CAD009452657
TSDf Alt Name:	Not reported
Waste Code:	133
RCRA Code:	Not reported
Meth Code:	R01
Quantity Tons:	0.4587
Waste Quantity:	110
Quantity Unit:	G
Additional Code 1:	Not reported
Additional Code 2:	Not reported
Additional Code 3:	Not reported
Additional Code 4:	Not reported
Additional Code 5:	Not reported
Year:	2003
Shipment Date:	20030314
Creation Date:	5/9/2007 18:30:14
Receipt Date:	20030318
Manifest ID:	22564881
Gen EPA ID:	CAD064719859
Trans EPA ID:	CAD982492399
Trans Name:	Not reported
Trans 2 EPA ID:	CAD982492399
Trans 2 Name:	Not reported
TSDf EPA ID:	CAD044429835
Trans Name:	Not reported

Map ID  
Direction  
Distance  
Elevation

MAP FINDINGS

Site

Database(s)

EDR ID Number  
EPA ID Number

**AKINS BODY SHOP INC (Continued)**

**1000319009**

TSDf Alt EPA ID:	Not reported
TSDf Alt Name:	Not reported
Waste Code:	343
RCRA Code:	D001
Meth Code:	R01
Quantity Tons:	0.17
Waste Quantity:	50
Quantity Unit:	G
Additional Code 1:	Not reported
Additional Code 2:	Not reported
Additional Code 3:	Not reported
Additional Code 4:	Not reported
Additional Code 5:	Not reported
Year:	2003
Shipment Date:	20030423
Creation Date:	7/31/2003 18:30:54
Receipt Date:	20030429
Manifest ID:	22565015
Gen EPA ID:	CAD064719859
Trans EPA ID:	CAD982492399
Trans Name:	Not reported
Trans 2 EPA ID:	CAD982492399
Trans 2 Name:	Not reported
TSDf EPA ID:	CAD044429835
Trans Name:	Not reported
TSDf Alt EPA ID:	HAHQ36045257
TSDf Alt Name:	Not reported
Waste Code:	343
RCRA Code:	D001
Meth Code:	R01
Quantity Tons:	0.187
Waste Quantity:	55
Quantity Unit:	G
Additional Code 1:	Not reported
Additional Code 2:	Not reported
Additional Code 3:	Not reported
Additional Code 4:	Not reported
Additional Code 5:	Not reported
Year:	2003
Shipment Date:	20030512
Creation Date:	9/2/2003 18:30:58
Receipt Date:	20030520
Manifest ID:	22565059
Gen EPA ID:	CAD064719859
Trans EPA ID:	CAD982492399
Trans Name:	Not reported
Trans 2 EPA ID:	CAD982492399
Trans 2 Name:	Not reported
TSDf EPA ID:	CAD044429835
Trans Name:	Not reported
TSDf Alt EPA ID:	HAHQ36045257
TSDf Alt Name:	Not reported
Waste Code:	343
RCRA Code:	D001
Meth Code:	R01

Map ID  
Direction  
Distance  
Elevation

MAP FINDINGS

Site

Database(s)

EDR ID Number  
EPA ID Number

**AKINS BODY SHOP INC (Continued)**

**1000319009**

Quantity Tons:	0.187
Waste Quantity:	55
Quantity Unit:	G
Additional Code 1:	Not reported
Additional Code 2:	Not reported
Additional Code 3:	Not reported
Additional Code 4:	Not reported
Additional Code 5:	Not reported
Year:	2003
Shipment Date:	20030512
Creation Date:	9/2/2003 18:30:58
Receipt Date:	20030520
Manifest ID:	22565060
Gen EPA ID:	CAD064719859
Trans EPA ID:	CAD982492399
Trans Name:	Not reported
Trans 2 EPA ID:	CAD982492399
Trans 2 Name:	Not reported
TSDf EPA ID:	CAD044429835
Trans Name:	Not reported
TSDf Alt EPA ID:	HAHQ36045257
TSDf Alt Name:	Not reported
Waste Code:	343
RCRA Code:	D001
Meth Code:	R01
Quantity Tons:	0.153
Waste Quantity:	45
Quantity Unit:	G
Additional Code 1:	Not reported
Additional Code 2:	Not reported
Additional Code 3:	Not reported
Additional Code 4:	Not reported
Additional Code 5:	Not reported
Year:	2003
Shipment Date:	20030714
Creation Date:	7/22/2004 9:56:39
Receipt Date:	20030714
Manifest ID:	22419949
Gen EPA ID:	CAD064719859
Trans EPA ID:	CAD009452657
Trans Name:	Not reported
Trans 2 EPA ID:	Not reported
Trans 2 Name:	Not reported
TSDf EPA ID:	CAD009452657
Trans Name:	Not reported
TSDf Alt EPA ID:	CAD009452657
TSDf Alt Name:	Not reported
Waste Code:	212
RCRA Code:	D001
Meth Code:	R01
Quantity Tons:	0.099
Waste Quantity:	30
Quantity Unit:	G
Additional Code 1:	Not reported
Additional Code 2:	Not reported

Map ID  
Direction  
Distance  
Elevation

MAP FINDINGS

Site

Database(s)

EDR ID Number  
EPA ID Number

**AKINS BODY SHOP INC (Continued)**

**1000319009**

Additional Code 3:	Not reported
Additional Code 4:	Not reported
Additional Code 5:	Not reported
Year:	2003
Shipment Date:	20030814
Creation Date:	7/28/2004 10:46:45
Receipt Date:	20030814
Manifest ID:	22973260
Gen EPA ID:	CAD064719859
Trans EPA ID:	CAD009452657
Trans Name:	Not reported
Trans 2 EPA ID:	Not reported
Trans 2 Name:	Not reported
TSDf EPA ID:	CAD009452657
Trans Name:	Not reported
TSDf Alt EPA ID:	CAD009452657
TSDf Alt Name:	Not reported
Waste Code:	212
RCRA Code:	D001
Meth Code:	R01
Quantity Tons:	0.099
Waste Quantity:	30
Quantity Unit:	G
Additional Code 1:	Not reported
Additional Code 2:	Not reported
Additional Code 3:	Not reported
Additional Code 4:	Not reported
Additional Code 5:	Not reported
Year:	2003
Shipment Date:	20030618
Creation Date:	7/20/2004 12:52:41
Receipt Date:	20030624
Manifest ID:	22624397
Gen EPA ID:	CAD064719859
Trans EPA ID:	CAD982492399
Trans Name:	Not reported
Trans 2 EPA ID:	CAD982492399
Trans 2 Name:	Not reported
TSDf EPA ID:	CAD044429835
Trans Name:	Not reported
TSDf Alt EPA ID:	HAHQ36045257
TSDf Alt Name:	Not reported
Waste Code:	343
RCRA Code:	D001
Meth Code:	R01
Quantity Tons:	0.119
Waste Quantity:	35
Quantity Unit:	G
Additional Code 1:	Not reported
Additional Code 2:	Not reported
Additional Code 3:	Not reported
Additional Code 4:	Not reported
Additional Code 5:	Not reported
Year:	2003

Map ID  
Direction  
Distance  
Elevation

MAP FINDINGS

Site

Database(s)

EDR ID Number  
EPA ID Number

**AKINS BODY SHOP INC (Continued)**

**1000319009**

Shipment Date:	20030618
Creation Date:	7/20/2004 12:52:41
Receipt Date:	20030624
Manifest ID:	22624398
Gen EPA ID:	CAD064719859
Trans EPA ID:	CAD982492399
Trans Name:	Not reported
Trans 2 EPA ID:	CAD982492399
Trans 2 Name:	Not reported
TSDf EPA ID:	CAD044429835
Trans Name:	Not reported
TSDf Alt EPA ID:	HAHQ36045257
TSDf Alt Name:	Not reported
Waste Code:	343
RCRA Code:	D001
Meth Code:	R01
Quantity Tons:	0.187
Waste Quantity:	55
Quantity Unit:	G
Additional Code 1:	Not reported
Additional Code 2:	Not reported
Additional Code 3:	Not reported
Additional Code 4:	Not reported
Additional Code 5:	Not reported
Year:	2003
Shipment Date:	20030508
Creation Date:	8/29/2003 18:31:02
Receipt Date:	20030508
Manifest ID:	22424173
Gen EPA ID:	CAD064719859
Trans EPA ID:	CAD009452657
Trans Name:	Not reported
Trans 2 EPA ID:	Not reported
Trans 2 Name:	Not reported
TSDf EPA ID:	CAD009452657
Trans Name:	Not reported
TSDf Alt EPA ID:	CAD009452657
TSDf Alt Name:	Not reported
Waste Code:	133
RCRA Code:	Not reported
Meth Code:	R01
Quantity Tons:	0.22935
Waste Quantity:	55
Quantity Unit:	G
Additional Code 1:	Not reported
Additional Code 2:	Not reported
Additional Code 3:	Not reported
Additional Code 4:	Not reported
Additional Code 5:	Not reported
Year:	2003
Shipment Date:	20030508
Creation Date:	8/29/2003 18:31:02
Receipt Date:	20030508
Manifest ID:	22424173
Gen EPA ID:	CAD064719859

Map ID  
Direction  
Distance  
Elevation

MAP FINDINGS

Site

Database(s)

EDR ID Number  
EPA ID Number

AKINS BODY SHOP INC (Continued)

1000319009

Trans EPA ID:	CAD009452657
Trans Name:	Not reported
Trans 2 EPA ID:	Not reported
Trans 2 Name:	Not reported
TSDf EPA ID:	CAD009452657
Trans Name:	Not reported
TSDf Alt EPA ID:	CAD009452657
TSDf Alt Name:	Not reported
Waste Code:	352
RCRA Code:	Not reported
Meth Code:	D80
Quantity Tons:	0.03
Waste Quantity:	60
Quantity Unit:	P
Additional Code 1:	Not reported
Additional Code 2:	Not reported
Additional Code 3:	Not reported
Additional Code 4:	Not reported
Additional Code 5:	Not reported
Year:	2003
Shipment Date:	20030908
Creation Date:	8/2/2004 9:36:58
Receipt Date:	20030908
Manifest ID:	22973582
Gen EPA ID:	CAD064719859
Trans EPA ID:	CAD009452657
Trans Name:	Not reported
Trans 2 EPA ID:	Not reported
Trans 2 Name:	Not reported
TSDf EPA ID:	CAD009452657
Trans Name:	Not reported
TSDf Alt EPA ID:	CAD009452657
TSDf Alt Name:	Not reported
Waste Code:	212
RCRA Code:	D001
Meth Code:	R01
Quantity Tons:	0.099
Waste Quantity:	30
Quantity Unit:	G
Additional Code 1:	Not reported
Additional Code 2:	Not reported
Additional Code 3:	Not reported
Additional Code 4:	Not reported
Additional Code 5:	Not reported
Year:	2003
Shipment Date:	20031007
Creation Date:	8/3/2004 15:00:31
Receipt Date:	20031007
Manifest ID:	22975607
Gen EPA ID:	CAD064719859
Trans EPA ID:	CAD009452657
Trans Name:	ROMIC ENVIRONMENTAL TECH
Trans 2 EPA ID:	Not reported
Trans 2 Name:	Not reported
TSDf EPA ID:	CAD009452657

Map ID  
Direction  
Distance  
Elevation

MAP FINDINGS

Site

Database(s)

EDR ID Number  
EPA ID Number

AKINS BODY SHOP INC (Continued)

1000319009

Trans Name: ROMIC ENVIRONMENTAL TECH  
TSDf Alt EPA ID: CAD009452657  
TSDf Alt Name: Not reported  
Waste Code: 212  
RCRA Code: D001  
Meth Code: R01  
Quantity Tons: 0.099  
Waste Quantity: 30  
Quantity Unit: G  
Additional Code 1: Not reported  
Additional Code 2: Not reported  
Additional Code 3: Not reported  
Additional Code 4: Not reported  
Additional Code 5: Not reported

Year: 2003  
Shipment Date: 20031209  
Creation Date: 8/24/2004 10:00:04  
Receipt Date: 20031209  
Manifest ID: 23329886  
Gen EPA ID: CAD064719859  
Trans EPA ID: CAD009452657  
Trans Name: ROMIC ENVIRONMENTAL TECH  
Trans 2 EPA ID: Not reported  
Trans 2 Name: Not reported  
TSDf EPA ID: CAD009452657  
Trans Name: ROMIC ENVIRONMENTAL TECH  
TSDf Alt EPA ID: CAD009452657  
TSDf Alt Name: Not reported  
Waste Code: 212  
RCRA Code: D001  
Meth Code: R01  
Quantity Tons: 0.1518  
Waste Quantity: 46  
Quantity Unit: G  
Additional Code 1: Not reported  
Additional Code 2: Not reported  
Additional Code 3: Not reported  
Additional Code 4: Not reported  
Additional Code 5: Not reported

Year: 2003  
Shipment Date: 20031106  
Creation Date: 8/20/2004 8:27:39  
Receipt Date: 20031106  
Manifest ID: 23333315  
Gen EPA ID: CAD064719859  
Trans EPA ID: CAD009452657  
Trans Name: ROMIC ENVIRONMENTAL TECH  
Trans 2 EPA ID: Not reported  
Trans 2 Name: Not reported  
TSDf EPA ID: CAD009452657  
Trans Name: ROMIC ENVIRONMENTAL TECH  
TSDf Alt EPA ID: CAD009452657  
TSDf Alt Name: Not reported  
Waste Code: 352  
RCRA Code: Not reported

Map ID  
Direction  
Distance  
Elevation

MAP FINDINGS

Site

Database(s)

EDR ID Number  
EPA ID Number

AKINS BODY SHOP INC (Continued)

1000319009

Meth Code:	D80
Quantity Tons:	0.0375
Waste Quantity:	75
Quantity Unit:	P
Additional Code 1:	Not reported
Additional Code 2:	Not reported
Additional Code 3:	Not reported
Additional Code 4:	Not reported
Additional Code 5:	Not reported
Year:	2003
Shipment Date:	20031106
Creation Date:	8/20/2004 8:27:39
Receipt Date:	20031106
Manifest ID:	23333315
Gen EPA ID:	CAD064719859
Trans EPA ID:	CAD009452657
Trans Name:	ROMIC ENVIRONMENTAL TECH
Trans 2 EPA ID:	Not reported
Trans 2 Name:	Not reported
TSDf EPA ID:	CAD009452657
Trans Name:	ROMIC ENVIRONMENTAL TECH
TSDf Alt EPA ID:	CAD009452657
TSDf Alt Name:	Not reported
Waste Code:	212
RCRA Code:	D001
Meth Code:	R01
Quantity Tons:	0.1518
Waste Quantity:	46
Quantity Unit:	G
Additional Code 1:	Not reported
Additional Code 2:	Not reported
Additional Code 3:	Not reported
Additional Code 4:	Not reported
Additional Code 5:	Not reported
Year:	2003
Shipment Date:	20030728
Creation Date:	7/23/2004 13:22:40
Receipt Date:	20030728
Manifest ID:	22977717
Gen EPA ID:	CAD064719859
Trans EPA ID:	CAD009452657
Trans Name:	Not reported
Trans 2 EPA ID:	Not reported
Trans 2 Name:	Not reported
TSDf EPA ID:	CAD009452657
Trans Name:	Not reported
TSDf Alt EPA ID:	CAD009452657
TSDf Alt Name:	Not reported
Waste Code:	212
RCRA Code:	D001
Meth Code:	R01
Quantity Tons:	0.099
Waste Quantity:	30
Quantity Unit:	G
Additional Code 1:	Not reported



Map ID  
Direction  
Distance  
Elevation

MAP FINDINGS

Site

Database(s)

EDR ID Number  
EPA ID Number

**AKINS BODY SHOP INC (Continued)**

**1000319009**

Additional Code 2:	Not reported
Additional Code 3:	Not reported
Additional Code 4:	Not reported
Additional Code 5:	Not reported
Year:	2003
Shipment Date:	20030107
Creation Date:	3/30/2003 18:31:13
Receipt Date:	20030114
Manifest ID:	21537493
Gen EPA ID:	CAD064719859
Trans EPA ID:	CAD982492399
Trans Name:	Not reported
Trans 2 EPA ID:	CAD982492399
Trans 2 Name:	Not reported
TSDf EPA ID:	CAD044429835
Trans Name:	Not reported
TSDf Alt EPA ID:	Not reported
TSDf Alt Name:	Not reported
Waste Code:	343
RCRA Code:	D001
Meth Code:	R01
Quantity Tons:	0.17
Waste Quantity:	50
Quantity Unit:	G
Additional Code 1:	Not reported
Additional Code 2:	Not reported
Additional Code 3:	Not reported
Additional Code 4:	Not reported
Additional Code 5:	Not reported
Year:	2003
Shipment Date:	20030123
Creation Date:	5/18/2003 14:32:26
Receipt Date:	20030128
Manifest ID:	21537547
Gen EPA ID:	CAD064719859
Trans EPA ID:	CAD982492399
Trans Name:	Not reported
Trans 2 EPA ID:	CAD982492399
Trans 2 Name:	Not reported
TSDf EPA ID:	CAD044429835
Trans Name:	Not reported
TSDf Alt EPA ID:	HAHQ36045257
TSDf Alt Name:	Not reported
Waste Code:	343
RCRA Code:	D001
Meth Code:	R01
Quantity Tons:	0.17
Waste Quantity:	50
Quantity Unit:	G
Additional Code 1:	Not reported
Additional Code 2:	Not reported
Additional Code 3:	Not reported
Additional Code 4:	Not reported
Additional Code 5:	Not reported

Map ID  
Direction  
Distance  
Elevation

MAP FINDINGS

Site

Database(s)

EDR ID Number  
EPA ID Number

**AKINS BODY SHOP INC (Continued)**

**1000319009**

Year: 2003  
Shipment Date: 20030217  
Creation Date: 5/19/2003 18:31:05  
Receipt Date: 20030225  
Manifest ID: 21537587  
Gen EPA ID: CAD064719859  
Trans EPA ID: CAD982492399  
Trans Name: Not reported  
Trans 2 EPA ID: CAD982492399  
Trans 2 Name: Not reported  
TSDf EPA ID: CAD044429835  
Trans Name: Not reported  
TSDf Alt EPA ID: CAD044429835  
TSDf Alt Name: Not reported  
Waste Code: 343  
RCRA Code: D001  
Meth Code: R01  
Quantity Tons: 0.17  
Waste Quantity: 50  
Quantity Unit: G  
Additional Code 1: Not reported  
Additional Code 2: Not reported  
Additional Code 3: Not reported  
Additional Code 4: Not reported  
Additional Code 5: Not reported

Year: 2003  
Shipment Date: 20030217  
Creation Date: 5/19/2003 18:31:05  
Receipt Date: 20030225  
Manifest ID: 21537588  
Gen EPA ID: CAD064719859  
Trans EPA ID: CAD982492399  
Trans Name: Not reported  
Trans 2 EPA ID: CAD982492399  
Trans 2 Name: Not reported  
TSDf EPA ID: CAD044429835  
Trans Name: Not reported  
TSDf Alt EPA ID: CAD044429835  
TSDf Alt Name: Not reported  
Waste Code: 343  
RCRA Code: D001  
Meth Code: R01  
Quantity Tons: 0.17  
Waste Quantity: 50  
Quantity Unit: G  
Additional Code 1: Not reported  
Additional Code 2: Not reported  
Additional Code 3: Not reported  
Additional Code 4: Not reported  
Additional Code 5: Not reported

Name: AKINS BODY SHOP INC  
Address: 2901 PARK BLVD  
Address 2: Not reported  
City,State,Zip: PALO ALTO, CA 943060000

Map ID  
Direction  
Distance  
Elevation

MAP FINDINGS

Site

Database(s)

EDR ID Number  
EPA ID Number

**AKINS BODY SHOP INC (Continued)**

**1000319009**

Year: 2000  
Gepaid: CAD064719859  
Contact: SHARON RUPP  
Telephone: 6503211460  
Mailing Name: Not reported  
Mailing Address: 3045 PARK BLVD  
Gen County: 43  
Waste Category: Unspecified organic liquid mixture  
TSD EPA ID: CAD044429835  
TSD County: 19  
Disposal Method: Recycler  
Tons: 0.51

Additional Info:

Year: 2000  
Shipment Date: 20000218  
Creation Date: 5/30/2000 0:00:00  
Receipt Date: 20000222  
Manifest ID: 99646945  
Gen EPA ID: CAD064719859  
Trans EPA ID: CAD009452657  
Trans Name: Not reported  
Trans 2 EPA ID: Not reported  
Trans 2 Name: Not reported  
TSD EPA ID: CAD009452657  
Trans Name: Not reported  
TSD Alt EPA ID: CAD009452657  
TSD Alt Name: Not reported  
Waste Code: 221  
RCRA Code: Not reported  
Meth Code: R01  
Quantity Tons: 0.418  
Waste Quantity: 110  
Quantity Unit: G  
Additional Code 1: Not reported  
Additional Code 2: Not reported  
Additional Code 3: Not reported  
Additional Code 4: Not reported  
Additional Code 5: Not reported

Year: 2000  
Shipment Date: 20000218  
Creation Date: 5/30/2000 0:00:00  
Receipt Date: 20000222  
Manifest ID: 99646945  
Gen EPA ID: CAD064719859  
Trans EPA ID: CAD009452657  
Trans Name: Not reported  
Trans 2 EPA ID: Not reported  
Trans 2 Name: Not reported  
TSD EPA ID: CAD009452657  
Trans Name: Not reported  
TSD Alt EPA ID: CAD009452657  
TSD Alt Name: Not reported  
Waste Code: 352  
RCRA Code: Not reported  
Meth Code: D80  
Quantity Tons: 0.07

Map ID  
Direction  
Distance  
Elevation

MAP FINDINGS

Site

Database(s)

EDR ID Number  
EPA ID Number

**AKINS BODY SHOP INC (Continued)**

**1000319009**

Waste Quantity:	140
Quantity Unit:	P
Additional Code 1:	Not reported
Additional Code 2:	Not reported
Additional Code 3:	Not reported
Additional Code 4:	Not reported
Additional Code 5:	Not reported
Year:	2000
Shipment Date:	20000809
Creation Date:	12/13/2000 0:00:00
Receipt Date:	20000825
Manifest ID:	20270558
Gen EPA ID:	CAD064719859
Trans EPA ID:	NJD080631369
Trans Name:	Not reported
Trans 2 EPA ID:	CAD004778742
Trans 2 Name:	Not reported
TSDf EPA ID:	CAD008302903
Trans Name:	Not reported
TSDf Alt EPA ID:	CAD008302903
TSDf Alt Name:	Not reported
Waste Code:	212
RCRA Code:	F003
Meth Code:	R01
Quantity Tons:	0.3
Waste Quantity:	600
Quantity Unit:	P
Additional Code 1:	Not reported
Additional Code 2:	Not reported
Additional Code 3:	Not reported
Additional Code 4:	Not reported
Additional Code 5:	Not reported
Year:	2000
Shipment Date:	20001004
Creation Date:	12/8/2000 0:00:00
Receipt Date:	20001010
Manifest ID:	99148694
Gen EPA ID:	CAD064719859
Trans EPA ID:	CAD982492399
Trans Name:	Not reported
Trans 2 EPA ID:	CAD982492399
Trans 2 Name:	Not reported
TSDf EPA ID:	CAD044429835
Trans Name:	Not reported
TSDf Alt EPA ID:	Not reported
TSDf Alt Name:	Not reported
Waste Code:	343
RCRA Code:	D001
Meth Code:	R01
Quantity Tons:	0.17
Waste Quantity:	50
Quantity Unit:	G
Additional Code 1:	Not reported
Additional Code 2:	Not reported
Additional Code 3:	Not reported

Map ID  
Direction  
Distance  
Elevation

MAP FINDINGS

Site

Database(s)

EDR ID Number  
EPA ID Number

**AKINS BODY SHOP INC (Continued)**

**1000319009**

Additional Code 4:	Not reported
Additional Code 5:	Not reported
Year:	2000
Shipment Date:	20001117
Creation Date:	1/24/2001 0:00:00
Receipt Date:	20001128
Manifest ID:	20442040
Gen EPA ID:	CAD064719859
Trans EPA ID:	CAD982492399
Trans Name:	Not reported
Trans 2 EPA ID:	CAD982492399
Trans 2 Name:	Not reported
TSDf EPA ID:	CAD044429835
Trans Name:	Not reported
TSDf Alt EPA ID:	Not reported
TSDf Alt Name:	Not reported
Waste Code:	343
RCRA Code:	D001
Meth Code:	R01
Quantity Tons:	0.17
Waste Quantity:	50
Quantity Unit:	G
Additional Code 1:	Not reported
Additional Code 2:	Not reported
Additional Code 3:	Not reported
Additional Code 4:	Not reported
Additional Code 5:	Not reported
Year:	2000
Shipment Date:	20000707
Creation Date:	8/14/2000 0:00:00
Receipt Date:	20000713
Manifest ID:	99639474
Gen EPA ID:	CAD064719859
Trans EPA ID:	CAT000624247
Trans Name:	Not reported
Trans 2 EPA ID:	Not reported
Trans 2 Name:	Not reported
TSDf EPA ID:	CAD008302903
Trans Name:	Not reported
TSDf Alt EPA ID:	Not reported
TSDf Alt Name:	Not reported
Waste Code:	213
RCRA Code:	D001
Meth Code:	R01
Quantity Tons:	0.2919
Waste Quantity:	70
Quantity Unit:	G
Additional Code 1:	Not reported
Additional Code 2:	Not reported
Additional Code 3:	Not reported
Additional Code 4:	Not reported
Additional Code 5:	Not reported
Year:	2000
Shipment Date:	20001024

Map ID  
Direction  
Distance  
Elevation

MAP FINDINGS

Site

Database(s)

EDR ID Number  
EPA ID Number

**AKINS BODY SHOP INC (Continued)**

**1000319009**

Creation Date:	1/9/2001 0:00:00
Receipt Date:	20001031
Manifest ID:	99148760
Gen EPA ID:	CAD064719859
Trans EPA ID:	CAD982492399
Trans Name:	Not reported
Trans 2 EPA ID:	CAD982492399
Trans 2 Name:	Not reported
TSDf EPA ID:	CAD044429835
Trans Name:	Not reported
TSDf Alt EPA ID:	Not reported
TSDf Alt Name:	Not reported
Waste Code:	343
RCRA Code:	D001
Meth Code:	R01
Quantity Tons:	0.17
Waste Quantity:	50
Quantity Unit:	G
Additional Code 1:	Not reported
Additional Code 2:	Not reported
Additional Code 3:	Not reported
Additional Code 4:	Not reported
Additional Code 5:	Not reported
Year:	2000
Shipment Date:	20000315
Creation Date:	5/17/2000 0:00:00
Receipt Date:	20000324
Manifest ID:	99639257
Gen EPA ID:	CAD064719859
Trans EPA ID:	CAT000624247
Trans Name:	Not reported
Trans 2 EPA ID:	Not reported
Trans 2 Name:	Not reported
TSDf EPA ID:	CAD008302903
Trans Name:	Not reported
TSDf Alt EPA ID:	CAD008302903
TSDf Alt Name:	Not reported
Waste Code:	213
RCRA Code:	D001
Meth Code:	R01
Quantity Tons:	0.2502
Waste Quantity:	60
Quantity Unit:	G
Additional Code 1:	Not reported
Additional Code 2:	Not reported
Additional Code 3:	Not reported
Additional Code 4:	Not reported
Additional Code 5:	Not reported
Year:	2000
Shipment Date:	20000419
Creation Date:	6/21/2000 0:00:00
Receipt Date:	20000428
Manifest ID:	99639321
Gen EPA ID:	CAD064719859
Trans EPA ID:	CAT000624247

Map ID  
Direction  
Distance  
Elevation

MAP FINDINGS

Site

Database(s)

EDR ID Number  
EPA ID Number

**AKINS BODY SHOP INC (Continued)**

**1000319009**

Trans Name:	Not reported
Trans 2 EPA ID:	Not reported
Trans 2 Name:	Not reported
TSDf EPA ID:	CAD008302903
Trans Name:	Not reported
TSDf Alt EPA ID:	CAD008302903
TSDf Alt Name:	Not reported
Waste Code:	213
RCRA Code:	D001
Meth Code:	R01
Quantity Tons:	0.3544
Waste Quantity:	85
Quantity Unit:	G
Additional Code 1:	Not reported
Additional Code 2:	Not reported
Additional Code 3:	Not reported
Additional Code 4:	Not reported
Additional Code 5:	Not reported
Year:	2000
Shipment Date:	20000526
Creation Date:	7/12/2000 0:00:00
Receipt Date:	20000605
Manifest ID:	99639406
Gen EPA ID:	CAD064719859
Trans EPA ID:	CAT000624247
Trans Name:	Not reported
Trans 2 EPA ID:	Not reported
Trans 2 Name:	Not reported
TSDf EPA ID:	CAD008302903
Trans Name:	Not reported
TSDf Alt EPA ID:	CAD008302903
TSDf Alt Name:	Not reported
Waste Code:	213
RCRA Code:	D001
Meth Code:	R01
Quantity Tons:	0.2919
Waste Quantity:	70
Quantity Unit:	G
Additional Code 1:	Not reported
Additional Code 2:	Not reported
Additional Code 3:	Not reported
Additional Code 4:	Not reported
Additional Code 5:	Not reported
Year:	2000
Shipment Date:	20000118
Creation Date:	3/7/2000 0:00:00
Receipt Date:	20000125
Manifest ID:	99421282
Gen EPA ID:	CAD064719859
Trans EPA ID:	CAT000624247
Trans Name:	Not reported
Trans 2 EPA ID:	Not reported
Trans 2 Name:	Not reported
TSDf EPA ID:	CAD008302903
Trans Name:	Not reported

Map ID  
Direction  
Distance  
Elevation

MAP FINDINGS

Site

Database(s)

EDR ID Number  
EPA ID Number

**AKINS BODY SHOP INC (Continued)**

**1000319009**

TSDf Alt EPA ID:	CAD008302903
TSDf Alt Name:	Not reported
Waste Code:	213
RCRA Code:	D001
Meth Code:	R01
Quantity Tons:	0.2293
Waste Quantity:	55
Quantity Unit:	G
Additional Code 1:	Not reported
Additional Code 2:	Not reported
Additional Code 3:	Not reported
Additional Code 4:	Not reported
Additional Code 5:	Not reported
Year:	2000
Shipment Date:	20000216
Creation Date:	4/28/2000 0:00:00
Receipt Date:	20000223
Manifest ID:	99421433
Gen EPA ID:	CAD064719859
Trans EPA ID:	CAT000624247
Trans Name:	Not reported
Trans 2 EPA ID:	Not reported
Trans 2 Name:	Not reported
TSDf EPA ID:	CAD008302903
Trans Name:	Not reported
TSDf Alt EPA ID:	CAD008302903
TSDf Alt Name:	Not reported
Waste Code:	213
RCRA Code:	D001
Meth Code:	R01
Quantity Tons:	0.3544
Waste Quantity:	85
Quantity Unit:	G
Additional Code 1:	Not reported
Additional Code 2:	Not reported
Additional Code 3:	Not reported
Additional Code 4:	Not reported
Additional Code 5:	Not reported
Year:	2000
Shipment Date:	20000901
Creation Date:	10/23/2000 0:00:00
Receipt Date:	Not reported
Manifest ID:	20270710
Gen EPA ID:	CAD064719859
Trans EPA ID:	NJD080631369
Trans Name:	Not reported
Trans 2 EPA ID:	CAD004778742
Trans 2 Name:	Not reported
TSDf EPA ID:	CAD008302903
Trans Name:	Not reported
TSDf Alt EPA ID:	Not reported
TSDf Alt Name:	Not reported
Waste Code:	212
RCRA Code:	F003
Meth Code:	Not reported



Map ID  
Direction  
Distance  
Elevation

MAP FINDINGS

Site

Database(s)

EDR ID Number  
EPA ID Number

**AKINS BODY SHOP INC (Continued)**

**1000319009**

Quantity Tons: 0.2  
Waste Quantity: 400  
Quantity Unit: P  
Additional Code 1: Not reported  
Additional Code 2: Not reported  
Additional Code 3: Not reported  
Additional Code 4: Not reported  
Additional Code 5: Not reported

Name: AKINS BODY SHOP INC  
Address: 2901 PARK BLVD  
Address 2: Not reported  
City,State,Zip: PALO ALTO, CA 943060000  
Year: 2000  
Gepaid: CAD064719859  
Contact: SHARON RUPP  
Telephone: 6503211460  
Mailing Name: Not reported  
Mailing Address: 3045 PARK BLVD  
Gen County: 43  
Waste Category: Oxygenated solvents (acetone, butanol, ethyl acetate, etc.)  
TSD EPA ID: CAD008302903  
TSD County: 19  
Disposal Method: Not reported  
Tons: 0.2

Additional Info:  
Year: 2000  
Shipment Date: 20000218  
Creation Date: 5/30/2000 0:00:00  
Receipt Date: 20000222  
Manifest ID: 99646945  
Gen EPA ID: CAD064719859  
Trans EPA ID: CAD009452657  
Trans Name: Not reported  
Trans 2 EPA ID: Not reported  
Trans 2 Name: Not reported  
TSD EPA ID: CAD009452657  
Trans Name: Not reported  
TSD Alt EPA ID: CAD009452657  
TSD Alt Name: Not reported  
Waste Code: 221  
RCRA Code: Not reported  
Meth Code: R01  
Quantity Tons: 0.418  
Waste Quantity: 110  
Quantity Unit: G  
Additional Code 1: Not reported  
Additional Code 2: Not reported  
Additional Code 3: Not reported  
Additional Code 4: Not reported  
Additional Code 5: Not reported

Year: 2000  
Shipment Date: 20000218  
Creation Date: 5/30/2000 0:00:00  
Receipt Date: 20000222

Map ID  
Direction  
Distance  
Elevation

MAP FINDINGS

Site

Database(s)

EDR ID Number  
EPA ID Number

**AKINS BODY SHOP INC (Continued)**

**1000319009**

Manifest ID:	99646945
Gen EPA ID:	CAD064719859
Trans EPA ID:	CAD009452657
Trans Name:	Not reported
Trans 2 EPA ID:	Not reported
Trans 2 Name:	Not reported
TSDf EPA ID:	CAD009452657
Trans Name:	Not reported
TSDf Alt EPA ID:	CAD009452657
TSDf Alt Name:	Not reported
Waste Code:	352
RCRA Code:	Not reported
Meth Code:	D80
Quantity Tons:	0.07
Waste Quantity:	140
Quantity Unit:	P
Additional Code 1:	Not reported
Additional Code 2:	Not reported
Additional Code 3:	Not reported
Additional Code 4:	Not reported
Additional Code 5:	Not reported
Year:	2000
Shipment Date:	20000809
Creation Date:	12/13/2000 0:00:00
Receipt Date:	20000825
Manifest ID:	20270558
Gen EPA ID:	CAD064719859
Trans EPA ID:	NJD080631369
Trans Name:	Not reported
Trans 2 EPA ID:	CAD004778742
Trans 2 Name:	Not reported
TSDf EPA ID:	CAD008302903
Trans Name:	Not reported
TSDf Alt EPA ID:	CAD008302903
TSDf Alt Name:	Not reported
Waste Code:	212
RCRA Code:	F003
Meth Code:	R01
Quantity Tons:	0.3
Waste Quantity:	600
Quantity Unit:	P
Additional Code 1:	Not reported
Additional Code 2:	Not reported
Additional Code 3:	Not reported
Additional Code 4:	Not reported
Additional Code 5:	Not reported
Year:	2000
Shipment Date:	20001004
Creation Date:	12/8/2000 0:00:00
Receipt Date:	20001010
Manifest ID:	99148694
Gen EPA ID:	CAD064719859
Trans EPA ID:	CAD982492399
Trans Name:	Not reported
Trans 2 EPA ID:	CAD982492399

Map ID  
Direction  
Distance  
Elevation

MAP FINDINGS

Site

Database(s)

EDR ID Number  
EPA ID Number

AKINS BODY SHOP INC (Continued)

1000319009

Trans 2 Name:	Not reported
TSDf EPA ID:	CAD044429835
Trans Name:	Not reported
TSDf Alt EPA ID:	Not reported
TSDf Alt Name:	Not reported
Waste Code:	343
RCRA Code:	D001
Meth Code:	R01
Quantity Tons:	0.17
Waste Quantity:	50
Quantity Unit:	G
Additional Code 1:	Not reported
Additional Code 2:	Not reported
Additional Code 3:	Not reported
Additional Code 4:	Not reported
Additional Code 5:	Not reported
Year:	2000
Shipment Date:	20001117
Creation Date:	1/24/2001 0:00:00
Receipt Date:	20001128
Manifest ID:	20442040
Gen EPA ID:	CAD064719859
Trans EPA ID:	CAD982492399
Trans Name:	Not reported
Trans 2 EPA ID:	CAD982492399
Trans 2 Name:	Not reported
TSDf EPA ID:	CAD044429835
Trans Name:	Not reported
TSDf Alt EPA ID:	Not reported
TSDf Alt Name:	Not reported
Waste Code:	343
RCRA Code:	D001
Meth Code:	R01
Quantity Tons:	0.17
Waste Quantity:	50
Quantity Unit:	G
Additional Code 1:	Not reported
Additional Code 2:	Not reported
Additional Code 3:	Not reported
Additional Code 4:	Not reported
Additional Code 5:	Not reported
Year:	2000
Shipment Date:	20000707
Creation Date:	8/14/2000 0:00:00
Receipt Date:	20000713
Manifest ID:	99639474
Gen EPA ID:	CAD064719859
Trans EPA ID:	CAT000624247
Trans Name:	Not reported
Trans 2 EPA ID:	Not reported
Trans 2 Name:	Not reported
TSDf EPA ID:	CAD008302903
Trans Name:	Not reported
TSDf Alt EPA ID:	Not reported
TSDf Alt Name:	Not reported

Map ID  
Direction  
Distance  
Elevation

MAP FINDINGS

Site

Database(s)

EDR ID Number  
EPA ID Number

AKINS BODY SHOP INC (Continued)

1000319009

Waste Code:	213
RCRA Code:	D001
Meth Code:	R01
Quantity Tons:	0.2919
Waste Quantity:	70
Quantity Unit:	G
Additional Code 1:	Not reported
Additional Code 2:	Not reported
Additional Code 3:	Not reported
Additional Code 4:	Not reported
Additional Code 5:	Not reported
Year:	2000
Shipment Date:	20001024
Creation Date:	1/9/2001 0:00:00
Receipt Date:	20001031
Manifest ID:	99148760
Gen EPA ID:	CAD064719859
Trans EPA ID:	CAD982492399
Trans Name:	Not reported
Trans 2 EPA ID:	CAD982492399
Trans 2 Name:	Not reported
TSDf EPA ID:	CAD044429835
Trans Name:	Not reported
TSDf Alt EPA ID:	Not reported
TSDf Alt Name:	Not reported
Waste Code:	343
RCRA Code:	D001
Meth Code:	R01
Quantity Tons:	0.17
Waste Quantity:	50
Quantity Unit:	G
Additional Code 1:	Not reported
Additional Code 2:	Not reported
Additional Code 3:	Not reported
Additional Code 4:	Not reported
Additional Code 5:	Not reported
Year:	2000
Shipment Date:	20000315
Creation Date:	5/17/2000 0:00:00
Receipt Date:	20000324
Manifest ID:	99639257
Gen EPA ID:	CAD064719859
Trans EPA ID:	CAT000624247
Trans Name:	Not reported
Trans 2 EPA ID:	Not reported
Trans 2 Name:	Not reported
TSDf EPA ID:	CAD008302903
Trans Name:	Not reported
TSDf Alt EPA ID:	CAD008302903
TSDf Alt Name:	Not reported
Waste Code:	213
RCRA Code:	D001
Meth Code:	R01
Quantity Tons:	0.2502
Waste Quantity:	60

Map ID  
Direction  
Distance  
Elevation

MAP FINDINGS

Site

Database(s)

EDR ID Number  
EPA ID Number

**AKINS BODY SHOP INC (Continued)**

**1000319009**

Quantity Unit:	G
Additional Code 1:	Not reported
Additional Code 2:	Not reported
Additional Code 3:	Not reported
Additional Code 4:	Not reported
Additional Code 5:	Not reported
Year:	2000
Shipment Date:	20000419
Creation Date:	6/21/2000 0:00:00
Receipt Date:	20000428
Manifest ID:	99639321
Gen EPA ID:	CAD064719859
Trans EPA ID:	CAT000624247
Trans Name:	Not reported
Trans 2 EPA ID:	Not reported
Trans 2 Name:	Not reported
TSDf EPA ID:	CAD008302903
Trans Name:	Not reported
TSDf Alt EPA ID:	CAD008302903
TSDf Alt Name:	Not reported
Waste Code:	213
RCRA Code:	D001
Meth Code:	R01
Quantity Tons:	0.3544
Waste Quantity:	85
Quantity Unit:	G
Additional Code 1:	Not reported
Additional Code 2:	Not reported
Additional Code 3:	Not reported
Additional Code 4:	Not reported
Additional Code 5:	Not reported
Year:	2000
Shipment Date:	20000526
Creation Date:	7/12/2000 0:00:00
Receipt Date:	20000605
Manifest ID:	99639406
Gen EPA ID:	CAD064719859
Trans EPA ID:	CAT000624247
Trans Name:	Not reported
Trans 2 EPA ID:	Not reported
Trans 2 Name:	Not reported
TSDf EPA ID:	CAD008302903
Trans Name:	Not reported
TSDf Alt EPA ID:	CAD008302903
TSDf Alt Name:	Not reported
Waste Code:	213
RCRA Code:	D001
Meth Code:	R01
Quantity Tons:	0.2919
Waste Quantity:	70
Quantity Unit:	G
Additional Code 1:	Not reported
Additional Code 2:	Not reported
Additional Code 3:	Not reported
Additional Code 4:	Not reported

Map ID  
Direction  
Distance  
Elevation

MAP FINDINGS

Site

Database(s)

EDR ID Number  
EPA ID Number

**AKINS BODY SHOP INC (Continued)**

**1000319009**

Additional Code 5:	Not reported
Year:	2000
Shipment Date:	20000118
Creation Date:	3/7/2000 0:00:00
Receipt Date:	20000125
Manifest ID:	99421282
Gen EPA ID:	CAD064719859
Trans EPA ID:	CAT000624247
Trans Name:	Not reported
Trans 2 EPA ID:	Not reported
Trans 2 Name:	Not reported
TSDf EPA ID:	CAD008302903
Trans Name:	Not reported
TSDf Alt EPA ID:	CAD008302903
TSDf Alt Name:	Not reported
Waste Code:	213
RCRA Code:	D001
Meth Code:	R01
Quantity Tons:	0.2293
Waste Quantity:	55
Quantity Unit:	G
Additional Code 1:	Not reported
Additional Code 2:	Not reported
Additional Code 3:	Not reported
Additional Code 4:	Not reported
Additional Code 5:	Not reported
Year:	2000
Shipment Date:	20000216
Creation Date:	4/28/2000 0:00:00
Receipt Date:	20000223
Manifest ID:	99421433
Gen EPA ID:	CAD064719859
Trans EPA ID:	CAT000624247
Trans Name:	Not reported
Trans 2 EPA ID:	Not reported
Trans 2 Name:	Not reported
TSDf EPA ID:	CAD008302903
Trans Name:	Not reported
TSDf Alt EPA ID:	CAD008302903
TSDf Alt Name:	Not reported
Waste Code:	213
RCRA Code:	D001
Meth Code:	R01
Quantity Tons:	0.3544
Waste Quantity:	85
Quantity Unit:	G
Additional Code 1:	Not reported
Additional Code 2:	Not reported
Additional Code 3:	Not reported
Additional Code 4:	Not reported
Additional Code 5:	Not reported
Year:	2000
Shipment Date:	20000901
Creation Date:	10/23/2000 0:00:00

Map ID  
Direction  
Distance  
Elevation

MAP FINDINGS

Site

Database(s)

EDR ID Number  
EPA ID Number

**AKINS BODY SHOP INC (Continued)**

**1000319009**

Receipt Date: Not reported  
Manifest ID: 20270710  
Gen EPA ID: CAD064719859  
Trans EPA ID: NJD080631369  
Trans Name: Not reported  
Trans 2 EPA ID: CAD004778742  
Trans 2 Name: Not reported  
TSD EPA ID: CAD008302903  
Trans Name: Not reported  
TSD Alt EPA ID: Not reported  
TSD Alt Name: Not reported  
Waste Code: 212  
RCRA Code: F003  
Meth Code: Not reported  
Quantity Tons: 0.2  
Waste Quantity: 400  
Quantity Unit: P  
Additional Code 1: Not reported  
Additional Code 2: Not reported  
Additional Code 3: Not reported  
Additional Code 4: Not reported  
Additional Code 5: Not reported

[Click this hyperlink](#) while viewing on your computer to access  
53 additional CA HAZNET: record(s) in the EDR Site Report.

Name: AKINS BODY SHOP INC  
Address: 2901 PARK BLVD  
Address 2: Not reported  
City,State,Zip: PALO ALTO, CA 943060000  
Year: 2000  
Gepaid: CAD064719859  
Contact: SHARON RUPP  
Telephone: 6503211460  
Mailing Name: Not reported  
Mailing Address: 3045 PARK BLVD  
Gen County: 43  
Waste Category: Hydrocarbon solvents (benzene, hexane, Stoddard, Etc.)  
TSD EPA ID: CAD008302903  
TSD County: 19  
Disposal Method: Recycler  
Tons: 1.7721

Additional Info:  
Year: 2000  
Shipment Date: 20000218  
Creation Date: 5/30/2000 0:00:00  
Receipt Date: 20000222  
Manifest ID: 99646945  
Gen EPA ID: CAD064719859  
Trans EPA ID: CAD009452657  
Trans Name: Not reported  
Trans 2 EPA ID: Not reported  
Trans 2 Name: Not reported  
TSD EPA ID: CAD009452657  
Trans Name: Not reported  
TSD Alt EPA ID: CAD009452657

Map ID  
Direction  
Distance  
Elevation

MAP FINDINGS

Site

Database(s)

EDR ID Number  
EPA ID Number

**AKINS BODY SHOP INC (Continued)**

**1000319009**

TSDf Alt Name:	Not reported
Waste Code:	221
RCRA Code:	Not reported
Meth Code:	R01
Quantity Tons:	0.418
Waste Quantity:	110
Quantity Unit:	G
Additional Code 1:	Not reported
Additional Code 2:	Not reported
Additional Code 3:	Not reported
Additional Code 4:	Not reported
Additional Code 5:	Not reported
Year:	2000
Shipment Date:	20000218
Creation Date:	5/30/2000 0:00:00
Receipt Date:	20000222
Manifest ID:	99646945
Gen EPA ID:	CAD064719859
Trans EPA ID:	CAD009452657
Trans Name:	Not reported
Trans 2 EPA ID:	Not reported
Trans 2 Name:	Not reported
TSDf EPA ID:	CAD009452657
Trans Name:	Not reported
TSDf Alt EPA ID:	CAD009452657
TSDf Alt Name:	Not reported
Waste Code:	352
RCRA Code:	Not reported
Meth Code:	D80
Quantity Tons:	0.07
Waste Quantity:	140
Quantity Unit:	P
Additional Code 1:	Not reported
Additional Code 2:	Not reported
Additional Code 3:	Not reported
Additional Code 4:	Not reported
Additional Code 5:	Not reported
Year:	2000
Shipment Date:	20000809
Creation Date:	12/13/2000 0:00:00
Receipt Date:	20000825
Manifest ID:	20270558
Gen EPA ID:	CAD064719859
Trans EPA ID:	NJD080631369
Trans Name:	Not reported
Trans 2 EPA ID:	CAD004778742
Trans 2 Name:	Not reported
TSDf EPA ID:	CAD008302903
Trans Name:	Not reported
TSDf Alt EPA ID:	CAD008302903
TSDf Alt Name:	Not reported
Waste Code:	212
RCRA Code:	F003
Meth Code:	R01
Quantity Tons:	0.3



Map ID  
Direction  
Distance  
Elevation

MAP FINDINGS

Site

Database(s)

EDR ID Number  
EPA ID Number

**AKINS BODY SHOP INC (Continued)**

**1000319009**

Waste Quantity:	600
Quantity Unit:	P
Additional Code 1:	Not reported
Additional Code 2:	Not reported
Additional Code 3:	Not reported
Additional Code 4:	Not reported
Additional Code 5:	Not reported
Year:	2000
Shipment Date:	20001004
Creation Date:	12/8/2000 0:00:00
Receipt Date:	20001010
Manifest ID:	99148694
Gen EPA ID:	CAD064719859
Trans EPA ID:	CAD982492399
Trans Name:	Not reported
Trans 2 EPA ID:	CAD982492399
Trans 2 Name:	Not reported
TSDf EPA ID:	CAD044429835
Trans Name:	Not reported
TSDf Alt EPA ID:	Not reported
TSDf Alt Name:	Not reported
Waste Code:	343
RCRA Code:	D001
Meth Code:	R01
Quantity Tons:	0.17
Waste Quantity:	50
Quantity Unit:	G
Additional Code 1:	Not reported
Additional Code 2:	Not reported
Additional Code 3:	Not reported
Additional Code 4:	Not reported
Additional Code 5:	Not reported
Year:	2000
Shipment Date:	20001117
Creation Date:	1/24/2001 0:00:00
Receipt Date:	20001128
Manifest ID:	20442040
Gen EPA ID:	CAD064719859
Trans EPA ID:	CAD982492399
Trans Name:	Not reported
Trans 2 EPA ID:	CAD982492399
Trans 2 Name:	Not reported
TSDf EPA ID:	CAD044429835
Trans Name:	Not reported
TSDf Alt EPA ID:	Not reported
TSDf Alt Name:	Not reported
Waste Code:	343
RCRA Code:	D001
Meth Code:	R01
Quantity Tons:	0.17
Waste Quantity:	50
Quantity Unit:	G
Additional Code 1:	Not reported
Additional Code 2:	Not reported
Additional Code 3:	Not reported

Map ID  
Direction  
Distance  
Elevation

MAP FINDINGS

Site

Database(s)

EDR ID Number  
EPA ID Number

**AKINS BODY SHOP INC (Continued)**

**1000319009**

Additional Code 4:	Not reported
Additional Code 5:	Not reported
Year:	2000
Shipment Date:	20000707
Creation Date:	8/14/2000 0:00:00
Receipt Date:	20000713
Manifest ID:	99639474
Gen EPA ID:	CAD064719859
Trans EPA ID:	CAT000624247
Trans Name:	Not reported
Trans 2 EPA ID:	Not reported
Trans 2 Name:	Not reported
TSDf EPA ID:	CAD008302903
Trans Name:	Not reported
TSDf Alt EPA ID:	Not reported
TSDf Alt Name:	Not reported
Waste Code:	213
RCRA Code:	D001
Meth Code:	R01
Quantity Tons:	0.2919
Waste Quantity:	70
Quantity Unit:	G
Additional Code 1:	Not reported
Additional Code 2:	Not reported
Additional Code 3:	Not reported
Additional Code 4:	Not reported
Additional Code 5:	Not reported
Year:	2000
Shipment Date:	20001024
Creation Date:	1/9/2001 0:00:00
Receipt Date:	20001031
Manifest ID:	99148760
Gen EPA ID:	CAD064719859
Trans EPA ID:	CAD982492399
Trans Name:	Not reported
Trans 2 EPA ID:	CAD982492399
Trans 2 Name:	Not reported
TSDf EPA ID:	CAD044429835
Trans Name:	Not reported
TSDf Alt EPA ID:	Not reported
TSDf Alt Name:	Not reported
Waste Code:	343
RCRA Code:	D001
Meth Code:	R01
Quantity Tons:	0.17
Waste Quantity:	50
Quantity Unit:	G
Additional Code 1:	Not reported
Additional Code 2:	Not reported
Additional Code 3:	Not reported
Additional Code 4:	Not reported
Additional Code 5:	Not reported
Year:	2000
Shipment Date:	20000315

Map ID  
Direction  
Distance  
Elevation

MAP FINDINGS

Site

Database(s)

EDR ID Number  
EPA ID Number

**AKINS BODY SHOP INC (Continued)**

**1000319009**

Creation Date: 5/17/2000 0:00:00  
Receipt Date: 20000324  
Manifest ID: 99639257  
Gen EPA ID: CAD064719859  
Trans EPA ID: CAT000624247  
Trans Name: Not reported  
Trans 2 EPA ID: Not reported  
Trans 2 Name: Not reported  
TSDf EPA ID: CAD008302903  
Trans Name: Not reported  
TSDf Alt EPA ID: CAD008302903  
TSDf Alt Name: Not reported  
Waste Code: 213  
RCRA Code: D001  
Meth Code: R01  
Quantity Tons: 0.2502  
Waste Quantity: 60  
Quantity Unit: G  
Additional Code 1: Not reported  
Additional Code 2: Not reported  
Additional Code 3: Not reported  
Additional Code 4: Not reported  
Additional Code 5: Not reported

Year: 2000  
Shipment Date: 20000419  
Creation Date: 6/21/2000 0:00:00  
Receipt Date: 20000428  
Manifest ID: 99639321  
Gen EPA ID: CAD064719859  
Trans EPA ID: CAT000624247  
Trans Name: Not reported  
Trans 2 EPA ID: Not reported  
Trans 2 Name: Not reported  
TSDf EPA ID: CAD008302903  
Trans Name: Not reported  
TSDf Alt EPA ID: CAD008302903  
TSDf Alt Name: Not reported  
Waste Code: 213  
RCRA Code: D001  
Meth Code: R01  
Quantity Tons: 0.3544  
Waste Quantity: 85  
Quantity Unit: G  
Additional Code 1: Not reported  
Additional Code 2: Not reported  
Additional Code 3: Not reported  
Additional Code 4: Not reported  
Additional Code 5: Not reported

Year: 2000  
Shipment Date: 20000526  
Creation Date: 7/12/2000 0:00:00  
Receipt Date: 20000605  
Manifest ID: 99639406  
Gen EPA ID: CAD064719859  
Trans EPA ID: CAT000624247

Map ID  
Direction  
Distance  
Elevation

MAP FINDINGS

Site

Database(s)

EDR ID Number  
EPA ID Number

**AKINS BODY SHOP INC (Continued)**

**1000319009**

Trans Name: Not reported  
Trans 2 EPA ID: Not reported  
Trans 2 Name: Not reported  
TSDf EPA ID: CAD008302903  
Trans Name: Not reported  
TSDf Alt EPA ID: CAD008302903  
TSDf Alt Name: Not reported  
Waste Code: 213  
RCRA Code: D001  
Meth Code: R01  
Quantity Tons: 0.2919  
Waste Quantity: 70  
Quantity Unit: G  
Additional Code 1: Not reported  
Additional Code 2: Not reported  
Additional Code 3: Not reported  
Additional Code 4: Not reported  
Additional Code 5: Not reported

Year: 2000  
Shipment Date: 20000118  
Creation Date: 3/7/2000 0:00:00  
Receipt Date: 20000125  
Manifest ID: 99421282  
Gen EPA ID: CAD064719859  
Trans EPA ID: CAT000624247  
Trans Name: Not reported  
Trans 2 EPA ID: Not reported  
Trans 2 Name: Not reported  
TSDf EPA ID: CAD008302903  
Trans Name: Not reported  
TSDf Alt EPA ID: CAD008302903  
TSDf Alt Name: Not reported  
Waste Code: 213  
RCRA Code: D001  
Meth Code: R01  
Quantity Tons: 0.2293  
Waste Quantity: 55  
Quantity Unit: G  
Additional Code 1: Not reported  
Additional Code 2: Not reported  
Additional Code 3: Not reported  
Additional Code 4: Not reported  
Additional Code 5: Not reported

Year: 2000  
Shipment Date: 20000216  
Creation Date: 4/28/2000 0:00:00  
Receipt Date: 20000223  
Manifest ID: 99421433  
Gen EPA ID: CAD064719859  
Trans EPA ID: CAT000624247  
Trans Name: Not reported  
Trans 2 EPA ID: Not reported  
Trans 2 Name: Not reported  
TSDf EPA ID: CAD008302903  
Trans Name: Not reported

Map ID  
Direction  
Distance  
Elevation

MAP FINDINGS

Site

Database(s)

EDR ID Number  
EPA ID Number

**AKINS BODY SHOP INC (Continued)**

**1000319009**

TSDf Alt EPA ID:	CAD008302903
TSDf Alt Name:	Not reported
Waste Code:	213
RCRA Code:	D001
Meth Code:	R01
Quantity Tons:	0.3544
Waste Quantity:	85
Quantity Unit:	G
Additional Code 1:	Not reported
Additional Code 2:	Not reported
Additional Code 3:	Not reported
Additional Code 4:	Not reported
Additional Code 5:	Not reported
Year:	2000
Shipment Date:	20000901
Creation Date:	10/23/2000 0:00:00
Receipt Date:	Not reported
Manifest ID:	20270710
Gen EPA ID:	CAD064719859
Trans EPA ID:	NJD080631369
Trans Name:	Not reported
Trans 2 EPA ID:	CAD004778742
Trans 2 Name:	Not reported
TSDf EPA ID:	CAD008302903
Trans Name:	Not reported
TSDf Alt EPA ID:	Not reported
TSDf Alt Name:	Not reported
Waste Code:	212
RCRA Code:	F003
Meth Code:	Not reported
Quantity Tons:	0.2
Waste Quantity:	400
Quantity Unit:	P
Additional Code 1:	Not reported
Additional Code 2:	Not reported
Additional Code 3:	Not reported
Additional Code 4:	Not reported
Additional Code 5:	Not reported

[Click this hyperlink](#) while viewing on your computer to access 53 additional CA HAZNET: record(s) in the EDR Site Report.

**CERS:**

Name:	AKINS BODY SHOP INC
Address:	2901 PARK BOULEVARD
City,State,Zip:	PALO ALTO, CA 94306-2230
Site ID:	450124
CERS ID:	110001197213
CERS Description:	US EPA Air Emission Inventory System (EIS)

**Affiliation:**

Affiliation Type Desc:	Environmental Contact
Entity Name:	ENVIR MGMT
Entity Title:	Not reported
Affiliation Address:	2901 PARK BLVD

Map ID  
Direction  
Distance  
Elevation

MAP FINDINGS

Site

Database(s)

EDR ID Number  
EPA ID Number

**AKINS BODY SHOP INC (Continued)**

**1000319009**

Affiliation City: PALOALTO  
Affiliation State: CA  
Affiliation Country: Not reported  
Affiliation Zip: Not reported  
Affiliation Phone: Not reported

Affiliation Type Desc: Environmental Contact  
Entity Name: SHARON RUPP  
Entity Title: ENVIRONMENTAL CONTACT  
Affiliation Address: 2901 PARK BL  
Affiliation City: PALOALTO  
Affiliation State: CA  
Affiliation Country: Not reported  
Affiliation Zip: Not reported  
Affiliation Phone: Not reported

Affiliation Type Desc: Environmental Contact  
Entity Name: WES RUPP  
Entity Title: ESTIMATOR  
Affiliation Address: Not reported  
Affiliation City: Not reported  
Affiliation State: Not reported  
Affiliation Country: Not reported  
Affiliation Zip: Not reported  
Affiliation Phone: Not reported

Affiliation Type Desc: Facility Owner  
Entity Name: SHARON RUPP  
Entity Title: OWNER  
Affiliation Address: Not reported  
Affiliation City: Not reported  
Affiliation State: Not reported  
Affiliation Country: Not reported  
Affiliation Zip: Not reported  
Affiliation Phone: Not reported

Affiliation Type Desc: Environmental Contact  
Entity Name: EDDIE DUNNE  
Entity Title: ASST.MANAGER  
Affiliation Address: Not reported  
Affiliation City: Not reported  
Affiliation State: Not reported  
Affiliation Country: Not reported  
Affiliation Zip: Not reported  
Affiliation Phone: Not reported

Affiliation Type Desc: Operator  
Entity Name: SHARON RUPP  
Entity Title: OPERATOR  
Affiliation Address: Not reported  
Affiliation City: Not reported  
Affiliation State: Not reported  
Affiliation Country: Not reported  
Affiliation Zip: Not reported  
Affiliation Phone: Not reported

Map ID  
Direction  
Distance  
Elevation

MAP FINDINGS

Site

Database(s)

EDR ID Number  
EPA ID Number

**AKINS BODY SHOP INC (Continued)**

**1000319009**

**HWTS:**

Name: AKINS BODY SHOP INC  
Address: 2901 PARK BLVD  
Address 2: Not reported  
City,State,Zip: PALO ALTO, CA 943060000  
EPA ID: CAD064719859  
Inactive Date: 06/30/2008  
Create Date: 04/10/1987  
Last Act Date: 04/23/2009  
Mailing Name: Not reported  
Mailing Address: 3045 PARK BLVD  
Mailing Address 2: Not reported  
Mailing City,State,Zip: PALO ALTO, CA 943062230  
Owner Name: SHARON RUPP  
Owner Address: 121 HUNTINGTON CT  
Owner Address 2: Not reported  
Owner City,State,Zip: MOUNTAIN VIEW, CA 940435278  
Contact Name: SHARON RUPP  
Contact Address: 3045 PARK BLVD  
Contact Address 2: Not reported  
City,State,Zip: PALO ALTO, CA 943062230

**NAICS:**

EPA ID: CAD064719859  
Create Date: 2004-10-20 10:23:57  
NAICS Code: 811121  
NAICS Description: Automotive Body, Paint, and Interior Repair and Maintenance  
Issued EPA ID Date: 1987-04-10 00:00:00  
Inactive Date: 2008-06-30 00:00:00  
Facility Name: AKINS BODY SHOP INC  
Facility Address: 2901 PARK BLVD  
Facility Address 2: Not reported  
Facility City: PALO ALTO  
Facility County: 43  
Facility State: CA  
Facility Zip: 943060000

V161  
SSE  
1/8-1/4  
0.228 mi.  
1203 ft.

**METRO PCS (SF0918)**  
**FOOTHILL EX @ PAGE MILL RD**  
**PALO ALTO, CA 94301**

**CUPA Listings S121474186**  
**N/A**

**Site 2 of 2 in cluster V**

**Relative:**  
**Higher**  
**Actual:**  
**32 ft.**

CUPA SANTA CLARA:  
Name: METRO PCS (SF0918)  
Address: FOOTHILL EX @ PAGE MILL RD  
City,State,Zip: PALO ALTO, CA 94301  
Region: SANTA CLARA  
PE#: 2502  
Program Description: HAZMAT STORAGE FACILITY-MINIMAL STORAGE SITE  
Latitude: 37.4248233  
Longitude: -122.1405712  
Record ID: PR0389110  
Facility ID: FA0264002

Map ID  
Direction  
Distance  
Elevation

MAP FINDINGS

Site

Database(s)

EDR ID Number  
EPA ID Number

**U162**    **PRECISION WORKS INC**  
**NW**      **2161 PARK BLVD**  
**1/8-1/4**   **PALO ALTO, CA 94306**  
**0.228 mi.**  
**1205 ft.**    **Site 8 of 8 in cluster U**

**HAZNET**   **S123782873**  
**HWTS**     **N/A**

**Relative:**  
**Higher**

**Actual:**  
**36 ft.**

HAZNET:  
Name:                   PRECISION WORKS INC  
Address:               2161 PARK BLVD  
Address 2:              Not reported  
City,State,Zip:        PALO ALTO, CA 943060000  
Year:                    1985  
Gepaid:                 CAX000249961  
Contact:                UNDELIVERABLE PER FEES 6/94  
Telephone:             4158531122  
Mailing Name:         Not reported  
Mailing Address:      2161 PARK BLVD  
Gen County:            43  
Waste Category:      Asbestos containing waste  
TSD EPA ID:            CAD041844002  
TSD County:            7  
Disposal Method:     Disposal, Land Fill  
Tons:                    12.642

Name:                   PRECISION WORKS INC  
Address:                2161 PARK BLVD  
Address 2:              Not reported  
City,State,Zip:        PALO ALTO, CA 943060000  
Year:                    1985  
Gepaid:                 CAX000249961  
Contact:                UNDELIVERABLE PER FEES 6/94  
Telephone:             4158531122  
Mailing Name:         Not reported  
Mailing Address:      2161 PARK BLVD  
Gen County:            43  
Waste Category:      Asbestos containing waste  
TSD EPA ID:            CAD041844002  
TSD County:            7  
Disposal Method:     Not reported  
Tons:                    12.642

Name:                   PRECISION WORKS INC  
Address:                2161 PARK BLVD  
Address 2:              Not reported  
City,State,Zip:        PALO ALTO, CA 943060000  
Year:                    1986  
Gepaid:                 CAX000249961  
Contact:                UNDELIVERABLE PER FEES 6/94  
Telephone:             4158531122  
Mailing Name:         Not reported  
Mailing Address:      2161 PARK BLVD  
Gen County:            43  
Waste Category:      Asbestos containing waste  
TSD EPA ID:            CAD020748125  
TSD County:            42  
Disposal Method:     Not reported  
Tons:                    0

Name:                   PRECISION WORKS INC



Map ID  
Direction  
Distance  
Elevation

MAP FINDINGS

Site

Database(s)

EDR ID Number  
EPA ID Number

**PRECISION WORKS INC (Continued)**

**S123782873**

Address: 2161 PARK BLVD  
Address 2: Not reported  
City,State,Zip: PALO ALTO, CA 943060000  
Year: 1986  
Gepaid: CAX000249961  
Contact: UNDELIVERABLE PER FEES 6/94  
Telephone: 4158531122  
Mailing Name: Not reported  
Mailing Address: 2161 PARK BLVD  
Gen County: 43  
Waste Category: Asbestos containing waste  
TSD EPA ID: CAD041844002  
TSD County: 7  
Disposal Method: Not reported  
Tons: 50.568

Name: PRECISION WORKS INC  
Address: 2161 PARK BLVD  
Address 2: Not reported  
City,State,Zip: PALO ALTO, CA 943060000  
Year: 1986  
Gepaid: CAX000249961  
Contact: UNDELIVERABLE PER FEES 6/94  
Telephone: 4158531122  
Mailing Name: Not reported  
Mailing Address: 2161 PARK BLVD  
Gen County: 43  
Waste Category: Asbestos containing waste  
TSD EPA ID: CAD020748125  
TSD County: 42  
Disposal Method: Disposal, Land Fill  
Tons: 0.15

**HWTS:**

Name: PRECISION WORKS INC  
Address: 2161 PARK BLVD  
Address 2: Not reported  
City,State,Zip: PALO ALTO, CA 943060000  
EPA ID: CAX000249961  
Inactive Date: 04/30/1986  
Create Date: 08/21/1985  
Last Act Date: 07/10/2001  
Mailing Name: Not reported  
Mailing Address: 2161 PARK BLVD  
Mailing Address 2: Not reported  
Mailing City,State,Zip: PALO ALTO, CA 943060000  
Owner Name: CRAIG BAKER  
Owner Address: 2171 PARK BLVD  
Owner Address 2: Not reported  
Owner City,State,Zip: PALO ALTO, CA 940360000  
Contact Name: UNDELIVERABLE PER FEES 6/94  
Contact Address: CRAIG BAKER  
Contact Address 2: Not reported  
City,State,Zip: PALO ALTO, CA 940360000

Map ID  
 Direction  
 Distance  
 Elevation

MAP FINDINGS

Site

Database(s)

EDR ID Number  
 EPA ID Number

**T163**      **CAMBRIDGE INVESTMENTS, LLC**  
**WSW**      **410 CAMBRIDGE AVE**  
**1/8-1/4**    **PALO ALTO, CA 94306**  
**0.230 mi.**  
**1213 ft.**    **Site 2 of 2 in cluster T**

**HAZNET**    **S123054433**  
**HWTS**      **N/A**

**Relative:**  
**Higher**  
**Actual:**  
**39 ft.**

**HAZNET:**  
 Name: CAMBRIDGE INVESTMENTS, LLC  
 Address: 410 CAMBRIDGE AVE  
 Address 2: Not reported  
 City,State,Zip: PALO ALTO, CA 94306  
 Year: 2017  
 Gepaid: CAC002905657  
 Contact: NAOMI BATES  
 Telephone: 6508570117  
 Mailing Name: Not reported  
 Mailing Address: 230 S. CALIFORNIA AVE, STE 212  
 Gen County: 43  
 Waste Category: Asbestos containing waste  
 TSD EPA ID: CAD981382732  
 TSD County: 01  
 Disposal Method: Landfill Or Surface Impoundment That Will Be Closed As Landfill( To Include On-Site Treatment And/Or Stabilization)  
 Tons: 9.43

**Additional Info:**

Year: 2017  
 Shipment Date: 20170414  
 Creation Date: 5/9/2018 18:32:18  
 Receipt Date: 20170418  
 Manifest ID: 017109464JJK  
 Gen EPA ID: CAC002905657  
 Trans EPA ID: CAL000291177  
 Trans Name: SYNERGY ENTERPRISES INC  
 Trans 2 EPA ID: CAR000037283  
 Trans 2 Name: WORLD ENVIRONMENTAL & ENERGY  
 TSDF EPA ID: CAD981382732  
 Trans Name: ALTAMONT LANDFILL  
 TSDF Alt EPA ID: Not reported  
 TSDF Alt Name: Not reported  
 Waste Code: 151  
 RCRA Code: Not reported  
 Meth Code: H132  
 Quantity Tons: 0.23  
 Waste Quantity: 1  
 Quantity Unit: Y  
 Additional Code 1: Not reported  
 Additional Code 2: Not reported  
 Additional Code 3: Not reported  
 Additional Code 4: Not reported  
 Additional Code 5: Not reported

Year: 2017  
 Shipment Date: 20170504  
 Creation Date: 5/9/2018 18:32:31  
 Receipt Date: 20170504  
 Manifest ID: 015852917JJK  
 Gen EPA ID: CAC002905657  
 Trans EPA ID: CAL000224869  
 Trans Name: ASBESTOS MANAGEMENT GROUP OF CALIFORNIA INC

Map ID  
 Direction  
 Distance  
 Elevation

MAP FINDINGS

Site

Database(s)

EDR ID Number  
 EPA ID Number

**CAMBRIDGE INVESTMENTS, LLC (Continued)**

**S123054433**

Trans 2 EPA ID:	Not reported
Trans 2 Name:	Not reported
TSDf EPA ID:	CAD981382732
Trans Name:	ALTAMONT LANDFILL & RESOURCE RECOVERY FACILITY
TSDf Alt EPA ID:	Not reported
TSDf Alt Name:	Not reported
Waste Code:	151
RCRA Code:	Not reported
Meth Code:	H132
Quantity Tons:	9.2
Waste Quantity:	40
Quantity Unit:	Y
Additional Code 1:	Not reported
Additional Code 2:	Not reported
Additional Code 3:	Not reported
Additional Code 4:	Not reported
Additional Code 5:	Not reported

**HWTS:**

Name:	CAMBRIDGE INVESTMENTS, LLC
Address:	410 CAMBRIDGE AVE
Address 2:	Not reported
City,State,Zip:	PALO ALTO, CA 94306
EPA ID:	CAC002905657
Inactive Date:	08/04/2017
Create Date:	04/12/2017
Last Act Date:	08/04/2017
Mailing Name:	Not reported
Mailing Address:	230 S. CALIFORNIA AVE, STE 212
Mailing Address 2:	Not reported
Mailing City,State,Zip:	PALO ALTO, CA 94306
Owner Name:	CAMBRIDGE INVESTMENTS, LLC
Owner Address:	230 S. CALIFORNIA AVE, STE 212
Owner Address 2:	Not reported
Owner City,State,Zip:	PALO ALTO, CA 94306
Contact Name:	NAOMI BATES
Contact Address:	230 S. CALIFORNIA AVE, STE 212
Contact Address 2:	Not reported
City,State,Zip:	PALO ALTO, CA 94306

**Y164**  
**SW**  
**1/8-1/4**  
**0.231 mi.**  
**1222 ft.**

**1X PIO DEFEO**  
**449-453 SHERMAN AVE**  
**PALO ALTO, CA 94303**  
**Site 1 of 7 in cluster Y**

**HAZNET** **S123733143**  
**HWTS** **N/A**

**Relative:**  
**Higher**  
**Actual:**  
**38 ft.**

<b>HAZNET:</b>	
Name:	1X PIO DEFEO
Address:	449-453 SHERMAN AVE
Address 2:	Not reported
City,State,Zip:	PALO ALTO, CA 943030000
Year:	1990
Gepaid:	CAC000550576
Contact:	HARROW, HERMAN/PROP MGR
Telephone:	4153269292
Mailing Name:	Not reported

Map ID  
 Direction  
 Distance  
 Elevation

MAP FINDINGS

Site

Database(s)

EDR ID Number  
 EPA ID Number

**1X PIO DEFEO (Continued)**

**S123733143**

Mailing Address: --  
 Gen County: 43  
 Waste Category: Asbestos containing waste  
 TSD EPA ID: CAD982042475  
 TSD County: 48  
 Disposal Method: Not reported  
 Tons: 12.642

Name: 1X PIO DEFEO  
 Address: 449-453 SHERMAN AVE  
 Address 2: Not reported  
 City,State,Zip: PALO ALTO, CA 943030000  
 Year: 1991  
 Gepaid: CAC000550576  
 Contact: HARROW, HERMAN/PROP MGR  
 Telephone: 4153269292  
 Mailing Name: Not reported  
 Mailing Address: --  
 Gen County: 43  
 Waste Category: Asbestos containing waste  
 TSD EPA ID: CAD982042475  
 TSD County: 48  
 Disposal Method: Not reported  
 Tons: 2.5284

**HWTS:**

Name: 1X PIO DEFEO  
 Address: 449-453 SHERMAN AVE  
 Address 2: Not reported  
 City,State,Zip: PALO ALTO, CA 943030000  
 EPA ID: CAC000550576  
 Inactive Date: 10/25/2000  
 Create Date: 12/21/1990  
 Last Act Date: 10/25/2000  
 Mailing Name: Not reported  
 Mailing Address: --  
 Mailing Address 2: Not reported  
 Mailing City,State,Zip: PALO ALTO, CA 943033711  
 Owner Name: PIO DEFEO  
 Owner Address: --  
 Owner Address 2: Not reported  
 Owner City,State,Zip: --, 99 --  
 Contact Name: HARROW, HERMAN/PROP MGR  
 Contact Address: --  
 Contact Address 2: Not reported  
 City,State,Zip: --, 99 --

**Z165**  
**SSW**  
**1/8-1/4**  
**0.232 mi.**  
**1225 ft.**

**GRANT AVE CONDO OWNERS ASSOCIATION**  
**455 GRANT AVE**  
**PALO ALTO, CA 94306**  
**Site 1 of 4 in cluster Z**

**HAZNET** **S112949851**  
**HWTS** **N/A**

**Relative:**  
**Higher**  
**Actual:**  
**36 ft.**

**HAZNET:**  
 Name: GRANT AVE CONDO OWNERS ASSOCIATION  
 Address: 455 GRANT AVE  
 Address 2: Not reported

Map ID  
Direction  
Distance  
Elevation

MAP FINDINGS

Site

Database(s)

EDR ID Number  
EPA ID Number

**GRANT AVE CONDO OWNERS ASSOCIATION (Continued)**

**S112949851**

City,State,Zip: PALO ALTO, CA 943060000  
Year: 2005  
Gepaid: CAC002597850  
Contact: TI HAMILTON/MAINT TECH  
Telephone: 6508673500  
Mailing Name: Not reported  
Mailing Address: PO BOX 2684  
Gen County: 43  
Waste Category: Asbestos containing waste  
TSD EPA ID: CAD982042475  
TSD County: 48  
Disposal Method: Disposal, Land Fill  
Tons: 8.428

**Additional Info:**

Year: 2005  
Shipment Date: 20051122  
Creation Date: 7/12/2006 18:32:38  
Receipt Date: 20051206  
Manifest ID: 24512773  
Gen EPA ID: CAC002597850  
Trans EPA ID: CAL000160111  
Trans Name: ALLIANCE ENVIRONMENTAL GROUP  
Trans 2 EPA ID: CAR000143032  
Trans 2 Name: KJB MANAGEMENT SERVICES  
TSD EPA ID: CAD982042475  
Trans Name: NWS HAY RD LANDFILL  
TSD EPA ID: CAD982042475  
TSD EPA Alt Name: Not reported  
Waste Code: 151  
RCRA Code: Not reported  
Meth Code: D80  
Quantity Tons: 8.428  
Waste Quantity: 10  
Quantity Unit: Y  
Additional Code 1: Not reported  
Additional Code 2: Not reported  
Additional Code 3: Not reported  
Additional Code 4: Not reported  
Additional Code 5: Not reported

**HWTS:**

Name: GRANT AVE CONDO OWNERS ASSOCIATION  
Address: 455 GRANT AVE  
Address 2: Not reported  
City,State,Zip: PALO ALTO, CA 943060000  
EPA ID: CAC002597850  
Inactive Date: 05/22/2006  
Create Date: 11/22/2005  
Last Act Date: 11/22/2005  
Mailing Name: C/O WEDGEWOOD PROPERTIES  
Mailing Address: PO BOX 2684  
Mailing Address 2: Not reported  
Mailing City,State,Zip: SARATOGA, CA 95070  
Owner Name: GRANT AVE CONDO OWNR ASSOC  
Owner Address: PO BOX 2684

Map ID  
Direction  
Distance  
Elevation

MAP FINDINGS

Site

Database(s)

EDR ID Number  
EPA ID Number

**GRANT AVE CONDO OWNERS ASSOCIATION (Continued)**

**S112949851**

Owner Address 2: Not reported  
Owner City,State,Zip: SARATOGA, CA 95070  
Contact Name: TI HAMILTON/MAINT TECH  
Contact Address: 455 GRANT AVE  
Contact Address 2: Not reported  
City,State,Zip: PALO ALTO, CA 943060000

**Z166**  
**SSW**  
**1/8-1/4**  
**0.232 mi.**  
**1225 ft.**

**FYODOR KONKOV**  
**455 GRANT AVENUE #12**  
**PALO ALTO, CA 94306**

**HWTS** **S124682412**  
**N/A**

**Site 2 of 4 in cluster Z**

**Relative:**  
**Higher**  
**Actual:**  
**36 ft.**

**HWTS:**  
Name: FYODOR KONKOV  
Address: 455 GRANT AVENUE #12  
Address 2: Not reported  
City,State,Zip: PALO ALTO, CA 94306  
EPA ID: CAC002963409  
Inactive Date: 08/23/2018  
Create Date: 05/24/2018  
Last Act Date: 08/24/2018  
Mailing Name: Not reported  
Mailing Address: 455 GRANT AVENUE #12  
Mailing Address 2: Not reported  
Mailing City,State,Zip: PALO ALTO, CA 94306  
Owner Name: FYODOR KONKOV  
Owner Address: 455 GRANT AVENUE #12  
Owner Address 2: Not reported  
Owner City,State,Zip: PALO ALTO, CA 94306  
Contact Name: FYODOR KONKOV  
Contact Address: 455 GRANT AVENUE #12  
Contact Address 2: Not reported  
City,State,Zip: PALO ALTO, CA 94306

**Z167**  
**SSW**  
**1/8-1/4**  
**0.232 mi.**  
**1225 ft.**

**455 GRANT AVE**  
**PALO ALTO, CA 94306**

**RCRA NonGen / NLR** **1025849507**  
**CAC003029574**

**Site 3 of 4 in cluster Z**

**Relative:**  
**Higher**  
**Actual:**  
**36 ft.**

**RCRA NonGen / NLR:**  
Date form received by agency:2019-08-15 00:00:00.0  
Facility name: Not reported  
Facility address: 455 GRANT AVE  
PALO ALTO, CA 94306-1837  
EPA ID: CAC003029574  
Contact: GRANT AVENUE CONDO OWNER ASSOC.  
Contact address: 455 GRANT AVE  
PALO ALTO, CA 94306-1837  
Contact country: Not reported  
Contact telephone: 650-520-7966  
Contact email: MICKIEL@PWSEI.COM  
EPA Region: 09  
Classification: Non-Generator  
Description: Handler: Non-Generators do not presently generate hazardous waste

Map ID  
Direction  
Distance  
Elevation

MAP FINDINGS

Site

Database(s)

EDR ID Number  
EPA ID Number

(Continued)

1025849507

Owner/Operator Summary:

Owner/operator name: GRANT AVENUE CONDO OWNER ASSOC.  
Owner/operator address: 455 GRANT AVE  
PALO ALTO, CA 94306  
Owner/operator country: Not reported  
Owner/operator telephone: 650-520-7966  
Owner/operator email: Not reported  
Owner/operator fax: Not reported  
Owner/operator extension: Not reported  
Legal status: Other  
Owner/Operator Type: Operator  
Owner/Op start date: Not reported  
Owner/Op end date: Not reported

Owner/operator name: GRANT AVENUE CONDO OWNER ASSOC.  
Owner/operator address: 455 GRANT AVE  
PALO ALTO, CA 94306  
Owner/operator country: Not reported  
Owner/operator telephone: 650-520-7966  
Owner/operator email: Not reported  
Owner/operator fax: Not reported  
Owner/operator extension: Not reported  
Legal status: Other  
Owner/Operator Type: Owner  
Owner/Op start date: Not reported  
Owner/Op end date: Not reported

Handler Activities Summary:

U.S. importer of hazardous waste: No  
Mixed waste (haz. and radioactive): No  
Recycler of hazardous waste: No  
Transporter of hazardous waste: No  
Treater, storer or disposer of HW: No  
Underground injection activity: No  
On-site burner exemption: No  
Furnace exemption: No  
Used oil fuel burner: No  
Used oil processor: No  
User oil refiner: No  
Used oil fuel marketer to burner: No  
Used oil Specification marketer: No  
Used oil transfer facility: No  
Used oil transporter: No

Violation Status: No violations found

Z168  
SSW  
1/8-1/4  
0.232 mi.  
1225 ft.

GRANT AVENUE CONDO OWNER ASSOC.  
455 GRANT AVE  
PALO ALTO, CA 94306  
Site 4 of 4 in cluster Z

HWTS S125535449  
N/A

Relative:  
Higher  
Actual:  
36 ft.

HWTS:  
Name: GRANT AVENUE CONDO OWNER ASSOC.  
Address: 455 GRANT AVE  
Address 2: Not reported  
City,State,Zip: PALO ALTO, CA 943061837  
EPA ID: CAC003029574

Map ID  
 Direction  
 Distance  
 Elevation

MAP FINDINGS

Site

Database(s)

EDR ID Number  
 EPA ID Number

**GRANT AVENUE CONDO OWNER ASSOC. (Continued)**

**S125535449**

Inactive Date:	Not reported
Create Date:	08/15/2019
Last Act Date:	08/15/2019
Mailing Name:	Not reported
Mailing Address:	455 GRANT AVE
Mailing Address 2:	Not reported
Mailing City,State,Zip:	PALO ALTO, CA 943061837
Owner Name:	GRANT AVENUE CONDO OWNER ASSOC.
Owner Address:	455 GRANT AVE
Owner Address 2:	Not reported
Owner City,State,Zip:	PALO ALTO, CA 943061837
Contact Name:	GRANT AVENUE CONDO OWNER ASSOC.
Contact Address:	455 GRANT AVE
Contact Address 2:	Not reported
City,State,Zip:	PALO ALTO, CA 943061837
<b>NAICS:</b>	
EPA ID:	CAC003029574
Create Date:	2019-08-15 13:43:15
NAICS Code:	813990
NAICS Description:	Other Similar Organizations (except Business, Professional, Labor, and Political Organizations)
Issued EPA ID Date:	2019-08-15 13:43:15
Inactive Date:	Not reported
Facility Name:	GRANT AVENUE CONDO OWNER ASSOC.
Facility Address:	455 GRANT AVE
Facility Address 2:	Not reported
Facility City:	PALO ALTO
Facility County:	43
Facility State:	CA
Facility Zip:	943061837

**169**  
**WNW**  
**1/8-1/4**  
**0.235 mi.**  
**1239 ft.**

**ELIZABETH PIRROTTI**  
**2150 BIRCH ST**  
**PALO ALTO, CA 94306**

**HAZNET** **S113791421**  
**HWTS** **N/A**

**Relative:**  
**Higher**  
**Actual:**  
**38 ft.**

<b>HAZNET:</b>	
Name:	ELIZABETH PIRROTTI
Address:	2150 BIRCH ST
Address 2:	Not reported
City,State,Zip:	PALO ALTO, CA 943061538
Year:	2012
Gepaid:	CAC002709570
Contact:	ELIZABETH PIRROTTI
Telephone:	6503268632
Mailing Name:	Not reported
Mailing Address:	2150 BIRCH ST
Gen County:	43
Waste Category:	Asbestos containing waste
TSD EPA ID:	CAD981382732
TSD County:	01
Disposal Method:	Landfill Or Surface Impoundment That Will Be Closed As Landfill( To Include On-Site Treatment And/Or Stabilization)
Tons:	0.8



Map ID  
Direction  
Distance  
Elevation

MAP FINDINGS

Site

Database(s)

EDR ID Number  
EPA ID Number

**ELIZABETH PIRROTTI (Continued)**

**S113791421**

Additional Info:

Year: 2012  
Shipment Date: 20121026  
Creation Date: 1/5/2013 22:15:26  
Receipt Date: 20121101  
Manifest ID: 009505961JJK  
Gen EPA ID: CAC002709570  
Trans EPA ID: CAL000160111  
Trans Name: ALLIANCE ENVIRONMENTAL GROUP  
Trans 2 EPA ID: CAL000349369  
Trans 2 Name: FERMA CORPORATION  
TSDf EPA ID: CAD981382732  
Trans Name: ALTAMONT LANDFILL  
TSDf Alt EPA ID: Not reported  
TSDf Alt Name: Not reported  
Waste Code: 151  
RCRA Code: Not reported  
Meth Code: H132  
Quantity Tons: 0.8  
Waste Quantity: 2  
Quantity Unit: Y  
Additional Code 1: Not reported  
Additional Code 2: Not reported  
Additional Code 3: Not reported  
Additional Code 4: Not reported  
Additional Code 5: Not reported

HWTS:

Name: ELIZABETH PIRROTTI  
Address: 2150 BIRCH ST  
Address 2: Not reported  
City,State,Zip: PALO ALTO, CA 943061538  
EPA ID: CAC002709570  
Inactive Date: 01/24/2013  
Create Date: 10/25/2012  
Last Act Date: 01/25/2013  
Mailing Name: Not reported  
Mailing Address: 2150 BIRCH ST  
Mailing Address 2: Not reported  
Mailing City,State,Zip: PALO ALTO, CA 943061538  
Owner Name: ELIZABETH PIRROTTI  
Owner Address: 2150 BIRCH ST  
Owner Address 2: Not reported  
Owner City,State,Zip: PALO ALTO, CA 943061538  
Contact Name: ELIZABETH PIRROTTI  
Contact Address: 2150 BIRCH ST  
Contact Address 2: Not reported  
City,State,Zip: PALO ALTO, CA 943061538

MAP FINDINGS

Map ID  
Direction  
Distance  
Elevation

Site

Database(s)

EDR ID Number  
EPA ID Number

**Y170**      **MRI IMAGING CENTER**  
**SSW**      **451 SHERMAN AV 110**  
**1/8-1/4**    **PALO ALTO, CA 94306**  
**0.238 mi.**  
**1256 ft.**    **Site 2 of 7 in cluster Y**

**CUPA Listings**    **S121471239**  
   **N/A**

**Relative:**      CUPA SANTA CLARA:  
**Higher**            Name:                            MRI IMAGING CENTER  
                          Address:                        451 SHERMAN AV 110  
**Actual:**            City,State,Zip:                PALO ALTO, CA 94306  
**38 ft.**                Region:                            SANTA CLARA  
                          PE#:                                2272  
                          Program Description:        SILVER WASTE ONLY 100+ KG/YR & < 100 KG/MO  
                          Latitude:                        37.425387  
                          Longitude:                      -122.143945  
                          Record ID:                      PR0317449  
                          Facility ID:                      FA0230374

**Y171**      **CALIFORNIA AVENUE CHIROPRACTIC**  
**SSW**      **451 SHERMAN AVENUE**  
**1/8-1/4**    **PALO ALTO, CA 94306**  
**0.238 mi.**  
**1256 ft.**    **Site 3 of 7 in cluster Y**

**HAZNET**    **S113169561**  
**HWTS**      **N/A**

**Relative:**      HAZNET:  
**Higher**            Name:                            CALIFORNIA AVENUE CHIROPRACTIC  
                          Address:                        451 SHERMAN AVENUE  
**Actual:**            Address 2:                        Not reported  
**38 ft.**                City,State,Zip:                PALO ALTO, CA 943060000  
                          Year:                                1994  
                          Gepaid:                          CAL931045135  
                          Contact:                         ALAN SILVERBERG  
                          Telephone:                      4153261603  
                          Mailing Name:                    Not reported  
                          Mailing Address:                451 SHERMAN AVE STE N  
                          Gen County:                      43  
                          Waste Category:                Photochemicals/photoprocessing waste  
                          TSD EPA ID:                      CAD003963592  
                          TSD County:                      43  
                          Disposal Method:                Recycler  
                          Tons:                                0.0625

Additional Info:  
Year:                                1994  
Shipment Date:                    19940527  
Creation Date:                      3/26/1996 0:00:00  
Receipt Date:                        Not reported  
Manifest ID:                        93434308  
Gen EPA ID:                         CAL931045135  
Trans EPA ID:                        CAD003963592  
Trans Name:                         Not reported  
Trans 2 EPA ID:                      Not reported  
Trans 2 Name:                        Not reported  
TSD EPA ID:                         CAD003963592  
Trans Name:                         Not reported  
TSD EPA ID:                         Not reported  
TSD EPA ID:                         Not reported  
Waste Code:                         541  
RCRA Code:                         D011  
Meth Code:                         Not reported

Map ID  
Direction  
Distance  
Elevation

MAP FINDINGS

Site

Database(s)

EDR ID Number  
EPA ID Number

**CALIFORNIA AVENUE CHIROPRACTIC (Continued)**

**S113169561**

Quantity Tons: 0.1084  
Waste Quantity: 26  
Quantity Unit: G  
Additional Code 1: Not reported  
Additional Code 2: Not reported  
Additional Code 3: Not reported  
Additional Code 4: Not reported  
Additional Code 5: Not reported

Year: 1994  
Shipment Date: 19941222  
Creation Date: 3/28/1996 0:00:00  
Receipt Date: 19950111  
Manifest ID: 95163115  
Gen EPA ID: CAL931045135  
Trans EPA ID: CAL000068366  
Trans Name: Not reported  
Trans 2 EPA ID: Not reported  
Trans 2 Name: Not reported  
TSD EPA ID: CAD003963592  
Trans Name: Not reported  
TSD Alt EPA ID: CAD003963592  
TSD Alt Name: Not reported  
Waste Code: 541  
RCRA Code: D011  
Meth Code: R01  
Quantity Tons: 0.0625  
Waste Quantity: 15  
Quantity Unit: G  
Additional Code 1: Not reported  
Additional Code 2: Not reported  
Additional Code 3: Not reported  
Additional Code 4: Not reported  
Additional Code 5: Not reported

Name: CALIFORNIA AVENUE CHIROPRACTIC  
Address: 451 SHERMAN AVENUE  
Address 2: Not reported  
City,State,Zip: PALO ALTO, CA 943060000  
Year: 1994  
Gepaid: CAL931045135  
Contact: ALAN SILVERBERG  
Telephone: 4153261603  
Mailing Name: Not reported  
Mailing Address: 451 SHERMAN AVE STE N  
Gen County: 43  
Waste Category: Photochemicals/photoprocessing waste  
TSD EPA ID: CAD003963592  
TSD County: 43  
Disposal Method: Not reported  
Tons: 0.1084

Additional Info:  
Year: 1994  
Shipment Date: 19940527  
Creation Date: 3/26/1996 0:00:00  
Receipt Date: Not reported

Map ID  
Direction  
Distance  
Elevation

MAP FINDINGS

Site

Database(s)

EDR ID Number  
EPA ID Number

**CALIFORNIA AVENUE CHIROPRACTIC (Continued)**

**S113169561**

Manifest ID: 93434308  
Gen EPA ID: CAL931045135  
Trans EPA ID: CAD003963592  
Trans Name: Not reported  
Trans 2 EPA ID: Not reported  
Trans 2 Name: Not reported  
TSDf EPA ID: CAD003963592  
Trans Name: Not reported  
TSDf Alt EPA ID: Not reported  
TSDf Alt Name: Not reported  
Waste Code: 541  
RCRA Code: D011  
Meth Code: Not reported  
Quantity Tons: 0.1084  
Waste Quantity: 26  
Quantity Unit: G  
Additional Code 1: Not reported  
Additional Code 2: Not reported  
Additional Code 3: Not reported  
Additional Code 4: Not reported  
Additional Code 5: Not reported

Year: 1994  
Shipment Date: 19941222  
Creation Date: 3/28/1996 0:00:00  
Receipt Date: 19950111  
Manifest ID: 95163115  
Gen EPA ID: CAL931045135  
Trans EPA ID: CAL000068366  
Trans Name: Not reported  
Trans 2 EPA ID: Not reported  
Trans 2 Name: Not reported  
TSDf EPA ID: CAD003963592  
Trans Name: Not reported  
TSDf Alt EPA ID: CAD003963592  
TSDf Alt Name: Not reported  
Waste Code: 541  
RCRA Code: D011  
Meth Code: R01  
Quantity Tons: 0.0625  
Waste Quantity: 15  
Quantity Unit: G  
Additional Code 1: Not reported  
Additional Code 2: Not reported  
Additional Code 3: Not reported  
Additional Code 4: Not reported  
Additional Code 5: Not reported

Name: CALIFORNIA AVENUE CHIROPRACTIC  
Address: 451 SHERMAN AVENUE  
Address 2: Not reported  
City,State,Zip: PALO ALTO, CA 943060000  
Year: 1995  
Gepaid: CAL931045135  
Contact: ALAN SILVERBERG  
Telephone: 4153261603

Map ID  
Direction  
Distance  
Elevation

MAP FINDINGS

Site

Database(s)

EDR ID Number  
EPA ID Number

**CALIFORNIA AVENUE CHIROPRACTIC (Continued)**

**S113169561**

Mailing Name: Not reported  
Mailing Address: 451 SHERMAN AVE STE N  
Gen County: 43  
Waste Category: Photochemicals/photoprocessing waste  
TSD EPA ID: CAL922955281  
TSD County: 43  
Disposal Method: Recycler  
Tons: 0.0333

Additional Info:  
Year: 1995  
Shipment Date: 19950316  
Creation Date: 3/29/1996 0:00:00  
Receipt Date: 19950316  
Manifest ID: 95118532  
Gen EPA ID: CAL931045135  
Trans EPA ID: CAL922955281  
Trans Name: Not reported  
Trans 2 EPA ID: Not reported  
Trans 2 Name: Not reported  
TSD EPA ID: CAL922955281  
Trans Name: Not reported  
TSD EPA ID: CAL922955281  
TSD EPA ID: Not reported  
Waste Code: 541  
RCRA Code: D011  
Meth Code: R01  
Quantity Tons: 0.0333  
Waste Quantity: 8  
Quantity Unit: G  
Additional Code 1: Not reported  
Additional Code 2: Not reported  
Additional Code 3: Not reported  
Additional Code 4: Not reported  
Additional Code 5: Not reported

HWTS:  
Name: CALIFORNIA AVENUE CHIROPRACTIC  
Address: 451 SHERMAN AVENUE  
Address 2: Not reported  
City,State,Zip: PALO ALTO, CA 943060000  
EPA ID: CAL931045135  
Inactive Date: 06/30/1998  
Create Date: 04/14/1993  
Last Act Date: 06/30/1998  
Mailing Name: Not reported  
Mailing Address: 451 SHERMAN AVE STE N  
Mailing Address 2: Not reported  
Mailing City,State,Zip: PALO ALTO, CA 943061848  
Owner Name: ALAN SILVERBERG  
Owner Address: 451 SHERMAN AVE STE N  
Owner Address 2: Not reported  
Owner City,State,Zip: PALO ALTO, CA 943061848  
Contact Name: ALAN SILVERBERG  
Contact Address: UNDERLIVERABLE PER 98VQ/DJ  
Contact Address 2: Not reported

Map ID  
Direction  
Distance  
Elevation

MAP FINDINGS

Site

Database(s)

EDR ID Number  
EPA ID Number

**CALIFORNIA AVENUE CHIROPRACTIC (Continued)**

**S113169561**

City,State,Zip: PALO ALTO, CA 943061848

**Y172**  
**SSW**  
**1/8-1/4**  
**0.238 mi.**  
**1256 ft.**

**CALIFORNIA AVE CHIROPRACTIC**  
**451 SHERMAN AVE STE N**  
**PALO ALTO, CA 94306**

**HWTS** **S124940358**  
**N/A**

**Site 4 of 7 in cluster Y**

**Relative:**  
**Higher**  
**Actual:**  
**38 ft.**

**HWTS:**  
Name: CALIFORNIA AVE CHIROPRACTIC  
Address: 451 SHERMAN AVE STE N  
Address 2: Not reported  
City,State,Zip: PALO ALTO, CA 943060000  
EPA ID: CAL923455455  
Inactive Date: 06/30/1998  
Create Date: 12/10/1992  
Last Act Date: 06/30/1998  
Mailing Name: Not reported  
Mailing Address: 451 SHERMAN AVE STE N  
Mailing Address 2: Not reported  
Mailing City,State,Zip: PALO ALTO, CA 943061848  
Owner Name: DR. ALAN A. SILVERBERG, D.C.  
Owner Address: 451 SHERMAN AVE STE N  
Owner Address 2: Not reported  
Owner City,State,Zip: PALO ALTO, CA 943061848  
Contact Name: --  
Contact Address: UNDERLIVERABLE PER 98VQ/DJ  
Contact Address 2: Not reported  
City,State,Zip: --, 99 --

**Y173**  
**SSW**  
**1/8-1/4**  
**0.238 mi.**  
**1256 ft.**

**MRI IMAGING CENTER PALO ALTO**  
**451 SHERMAN AVE STE 110**  
**PALO ALTO, CA 94036**

**HAZNET** **S113109029**  
**HWTS** **N/A**

**Site 5 of 7 in cluster Y**

**Relative:**  
**Higher**  
**Actual:**  
**38 ft.**

**HAZNET:**  
Name: MRI IMAGING CENTER PALO ALTO  
Address: 451 SHERMAN AVE STE 110  
Address 2: Not reported  
City,State,Zip: PALO ALTO, CA 940360000  
Year: 2000  
Gepaid: CAL000215076  
Contact: BLAKE UYEDA  
Telephone: 4082442100  
Mailing Name: Not reported  
Mailing Address: 3031 TISCH WY STE 1 PLAZA SOUTH  
Gen County: 43  
Waste Category: Photochemicals/photoprocessing waste  
TSD EPA ID: CAL000115947  
TSD County: 44  
Disposal Method: Recycler  
Tons: 1.5093  
  
Additional Info:  
Year: 2000  
Shipment Date: 20000224

Map ID  
Direction  
Distance  
Elevation

MAP FINDINGS

Site

Database(s)

EDR ID Number  
EPA ID Number

**MRI IMAGING CENTER PALO ALTO (Continued)**

**S113109029**

Creation Date:	5/3/2000 0:00:00
Receipt Date:	20000226
Manifest ID:	99568770
Gen EPA ID:	CAL000215076
Trans EPA ID:	CA0000183137
Trans Name:	Not reported
Trans 2 EPA ID:	Not reported
Trans 2 Name:	Not reported
TSDf EPA ID:	CAL000115947
Trans Name:	Not reported
TSDf Alt EPA ID:	CAL000115947
TSDf Alt Name:	Not reported
Waste Code:	541
RCRA Code:	D011
Meth Code:	R01
Quantity Tons:	0.1251
Waste Quantity:	30
Quantity Unit:	G
Additional Code 1:	Not reported
Additional Code 2:	Not reported
Additional Code 3:	Not reported
Additional Code 4:	Not reported
Additional Code 5:	Not reported
Year:	2000
Shipment Date:	20000323
Creation Date:	5/23/2000 0:00:00
Receipt Date:	20000324
Manifest ID:	99569289
Gen EPA ID:	CAL000215076
Trans EPA ID:	CA0000183137
Trans Name:	Not reported
Trans 2 EPA ID:	Not reported
Trans 2 Name:	Not reported
TSDf EPA ID:	CAL000115947
Trans Name:	Not reported
TSDf Alt EPA ID:	CAL000115947
TSDf Alt Name:	Not reported
Waste Code:	541
RCRA Code:	D011
Meth Code:	R01
Quantity Tons:	0.1668
Waste Quantity:	40
Quantity Unit:	G
Additional Code 1:	Not reported
Additional Code 2:	Not reported
Additional Code 3:	Not reported
Additional Code 4:	Not reported
Additional Code 5:	Not reported
Year:	2000
Shipment Date:	20000427
Creation Date:	6/21/2000 0:00:00
Receipt Date:	20000501
Manifest ID:	99569476
Gen EPA ID:	CAL000215076
Trans EPA ID:	CA0000183137

Map ID  
Direction  
Distance  
Elevation

MAP FINDINGS

Site

Database(s)

EDR ID Number  
EPA ID Number

**MRI IMAGING CENTER PALO ALTO (Continued)**

**S113109029**

Trans Name:	Not reported
Trans 2 EPA ID:	Not reported
Trans 2 Name:	Not reported
TSDf EPA ID:	CAL000115947
Trans Name:	Not reported
TSDf Alt EPA ID:	CAL000115947
TSDf Alt Name:	Not reported
Waste Code:	541
RCRA Code:	D011
Meth Code:	R01
Quantity Tons:	0.1251
Waste Quantity:	30
Quantity Unit:	G
Additional Code 1:	Not reported
Additional Code 2:	Not reported
Additional Code 3:	Not reported
Additional Code 4:	Not reported
Additional Code 5:	Not reported
Year:	2000
Shipment Date:	20000518
Creation Date:	7/12/2000 0:00:00
Receipt Date:	20000519
Manifest ID:	99569586
Gen EPA ID:	CAL000215076
Trans EPA ID:	CA0000183137
Trans Name:	Not reported
Trans 2 EPA ID:	Not reported
Trans 2 Name:	Not reported
TSDf EPA ID:	CAL000115947
Trans Name:	Not reported
TSDf Alt EPA ID:	CAL000115947
TSDf Alt Name:	Not reported
Waste Code:	541
RCRA Code:	D011
Meth Code:	R01
Quantity Tons:	0.1876
Waste Quantity:	45
Quantity Unit:	G
Additional Code 1:	Not reported
Additional Code 2:	Not reported
Additional Code 3:	Not reported
Additional Code 4:	Not reported
Additional Code 5:	Not reported
Year:	2000
Shipment Date:	20001121
Creation Date:	1/24/2001 0:00:00
Receipt Date:	20001122
Manifest ID:	20245606
Gen EPA ID:	CAL000215076
Trans EPA ID:	CA0000183137
Trans Name:	Not reported
Trans 2 EPA ID:	Not reported
Trans 2 Name:	Not reported
TSDf EPA ID:	CAL000115947
Trans Name:	Not reported



Map ID  
Direction  
Distance  
Elevation

MAP FINDINGS

Site

Database(s)

EDR ID Number  
EPA ID Number

**MRI IMAGING CENTER PALO ALTO (Continued)**

**S113109029**

TSDf Alt EPA ID:	Not reported
TSDf Alt Name:	Not reported
Waste Code:	541
RCRA Code:	D011
Meth Code:	R01
Quantity Tons:	0.0875
Waste Quantity:	21
Quantity Unit:	G
Additional Code 1:	Not reported
Additional Code 2:	Not reported
Additional Code 3:	Not reported
Additional Code 4:	Not reported
Additional Code 5:	Not reported
Year:	2000
Shipment Date:	20001226
Creation Date:	3/22/2001 0:00:00
Receipt Date:	20001228
Manifest ID:	20245749
Gen EPA ID:	CAL000215076
Trans EPA ID:	CA0000183137
Trans Name:	Not reported
Trans 2 EPA ID:	Not reported
Trans 2 Name:	Not reported
TSDf EPA ID:	CAL000115947
Trans Name:	Not reported
TSDf Alt EPA ID:	CAL000115947
TSDf Alt Name:	Not reported
Waste Code:	541
RCRA Code:	D011
Meth Code:	R01
Quantity Tons:	0.1376
Waste Quantity:	33
Quantity Unit:	G
Additional Code 1:	Not reported
Additional Code 2:	Not reported
Additional Code 3:	Not reported
Additional Code 4:	Not reported
Additional Code 5:	Not reported
Year:	2000
Shipment Date:	20000803
Creation Date:	10/23/2000 0:00:00
Receipt Date:	20000807
Manifest ID:	20247220
Gen EPA ID:	CAL000215076
Trans EPA ID:	CA0000183137
Trans Name:	Not reported
Trans 2 EPA ID:	Not reported
Trans 2 Name:	Not reported
TSDf EPA ID:	CAL000115947
Trans Name:	Not reported
TSDf Alt EPA ID:	Not reported
TSDf Alt Name:	Not reported
Waste Code:	541
RCRA Code:	D011
Meth Code:	R01

Map ID  
Direction  
Distance  
Elevation

MAP FINDINGS

Site

Database(s)

EDR ID Number  
EPA ID Number

**MRI IMAGING CENTER PALO ALTO (Continued)**

**S113109029**

Quantity Tons:	0.1251
Waste Quantity:	30
Quantity Unit:	G
Additional Code 1:	Not reported
Additional Code 2:	Not reported
Additional Code 3:	Not reported
Additional Code 4:	Not reported
Additional Code 5:	Not reported
Year:	2000
Shipment Date:	20000525
Creation Date:	7/12/2000 0:00:00
Receipt Date:	20000530
Manifest ID:	20247223
Gen EPA ID:	CAL000215076
Trans EPA ID:	CA0000183137
Trans Name:	Not reported
Trans 2 EPA ID:	Not reported
Trans 2 Name:	Not reported
TSDf EPA ID:	CAL000115947
Trans Name:	Not reported
TSDf Alt EPA ID:	CAL000115947
TSDf Alt Name:	Not reported
Waste Code:	541
RCRA Code:	D011
Meth Code:	R01
Quantity Tons:	0.1251
Waste Quantity:	30
Quantity Unit:	G
Additional Code 1:	Not reported
Additional Code 2:	Not reported
Additional Code 3:	Not reported
Additional Code 4:	Not reported
Additional Code 5:	Not reported
Year:	2000
Shipment Date:	20000713
Creation Date:	9/25/2000 0:00:00
Receipt Date:	20000714
Manifest ID:	20247413
Gen EPA ID:	CAL000215076
Trans EPA ID:	CA0000183137
Trans Name:	Not reported
Trans 2 EPA ID:	Not reported
Trans 2 Name:	Not reported
TSDf EPA ID:	CAL000115947
Trans Name:	Not reported
TSDf Alt EPA ID:	Not reported
TSDf Alt Name:	Not reported
Waste Code:	541
RCRA Code:	D011
Meth Code:	R01
Quantity Tons:	0.1251
Waste Quantity:	30
Quantity Unit:	G
Additional Code 1:	Not reported
Additional Code 2:	Not reported

Map ID  
Direction  
Distance  
Elevation

MAP FINDINGS

Site

Database(s)

EDR ID Number  
EPA ID Number

**MRI IMAGING CENTER PALO ALTO (Continued)**

**S113109029**

Additional Code 3:	Not reported
Additional Code 4:	Not reported
Additional Code 5:	Not reported
Year:	2000
Shipment Date:	20000921
Creation Date:	12/8/2000 0:00:00
Receipt Date:	20000922
Manifest ID:	20248051
Gen EPA ID:	CAL000215076
Trans EPA ID:	CA0000183137
Trans Name:	Not reported
Trans 2 EPA ID:	Not reported
Trans 2 Name:	Not reported
TSDf EPA ID:	CAL000115947
Trans Name:	Not reported
TSDf Alt EPA ID:	CAL000115947
TSDf Alt Name:	Not reported
Waste Code:	541
RCRA Code:	D011
Meth Code:	R01
Quantity Tons:	0.1876
Waste Quantity:	45
Quantity Unit:	G
Additional Code 1:	Not reported
Additional Code 2:	Not reported
Additional Code 3:	Not reported
Additional Code 4:	Not reported
Additional Code 5:	Not reported
Year:	2000
Shipment Date:	20001027
Creation Date:	1/9/2001 0:00:00
Receipt Date:	20001031
Manifest ID:	20248279
Gen EPA ID:	CAL000215076
Trans EPA ID:	CA0000183137
Trans Name:	Not reported
Trans 2 EPA ID:	Not reported
Trans 2 Name:	Not reported
TSDf EPA ID:	CAL000115947
Trans Name:	Not reported
TSDf Alt EPA ID:	Not reported
TSDf Alt Name:	Not reported
Waste Code:	541
RCRA Code:	D011
Meth Code:	R01
Quantity Tons:	0.1167
Waste Quantity:	28
Quantity Unit:	G
Additional Code 1:	Not reported
Additional Code 2:	Not reported
Additional Code 3:	Not reported
Additional Code 4:	Not reported
Additional Code 5:	Not reported

Map ID  
Direction  
Distance  
Elevation

MAP FINDINGS

Site

Database(s)

EDR ID Number  
EPA ID Number

**MRI IMAGING CENTER PALO ALTO (Continued)**

**S113109029**

Name: MRI IMAGING CENTER PALO ALTO  
Address: 451 SHERMAN AVE STE 110  
Address 2: Not reported  
City,State,Zip: PALO ALTO, CA 940360000  
Year: 2001  
Gepaid: CAL000215076  
Contact: BLAKE UYEDA  
Telephone: 4082442100  
Mailing Name: Not reported  
Mailing Address: 3031 TISCH WY STE 1 PLAZA SOUTH  
Gen County: 43  
Waste Category: Photochemicals/photoprocessing waste  
TSD EPA ID: CAL000115947  
TSD County: 44  
Disposal Method: Recycler  
Tons: 0.2543

Additional Info:

Year: 2001  
Shipment Date: 20011017  
Creation Date: 3/22/2001 0:00:00  
Receipt Date: 20010119  
Manifest ID: 20245867  
Gen EPA ID: CAL000215076  
Trans EPA ID: CA0000183137  
Trans Name: Not reported  
Trans 2 EPA ID: Not reported  
Trans 2 Name: Not reported  
TSD EPA ID: CAL000115947  
Trans Name: Not reported  
TSD EPA ID: Not reported  
TSD EPA Alt Name: Not reported  
Waste Code: 541  
RCRA Code: D011  
Meth Code: R01  
Quantity Tons: 0.0625  
Waste Quantity: 15  
Quantity Unit: G  
Additional Code 1: Not reported  
Additional Code 2: Not reported  
Additional Code 3: Not reported  
Additional Code 4: Not reported  
Additional Code 5: Not reported

Year: 2001  
Shipment Date: 20010212  
Creation Date: 4/30/2001 0:00:00  
Receipt Date: 20010214  
Manifest ID: 20245971  
Gen EPA ID: CAL000215076  
Trans EPA ID: CA0000183137  
Trans Name: Not reported  
Trans 2 EPA ID: Not reported  
Trans 2 Name: Not reported  
TSD EPA ID: CAL000115947  
Trans Name: Not reported  
TSD EPA ID: Not reported  
TSD EPA Alt Name: Not reported

Map ID  
Direction  
Distance  
Elevation

MAP FINDINGS

Site

Database(s)

EDR ID Number  
EPA ID Number

**MRI IMAGING CENTER PALO ALTO (Continued)**

**S113109029**

Waste Code: 541  
RCRA Code: D011  
Meth Code: R01  
Quantity Tons: 0.0959  
Waste Quantity: 23  
Quantity Unit: G  
Additional Code 1: Not reported  
Additional Code 2: Not reported  
Additional Code 3: Not reported  
Additional Code 4: Not reported  
Additional Code 5: Not reported  
  
Year: 2001  
Shipment Date: 20010420  
Creation Date: 6/27/2001 0:00:00  
Receipt Date: 20010425  
Manifest ID: 20867068  
Gen EPA ID: CAL000215076  
Trans EPA ID: CA0000183137  
Trans Name: Not reported  
Trans 2 EPA ID: Not reported  
Trans 2 Name: Not reported  
TSDF EPA ID: CAL000115947  
Trans Name: Not reported  
TSDF Alt EPA ID: CAL000115947  
TSDF Alt Name: Not reported  
Waste Code: 541  
RCRA Code: D011  
Meth Code: R01  
Quantity Tons: 0.0959  
Waste Quantity: 23  
Quantity Unit: G  
Additional Code 1: Not reported  
Additional Code 2: Not reported  
Additional Code 3: Not reported  
Additional Code 4: Not reported  
Additional Code 5: Not reported

**HWTS:**

Name: MRI IMAGING CENTER PALO ALTO  
Address: 451 SHERMAN AVE STE 110  
Address 2: Not reported  
City,State,Zip: PALO ALTO, CA 940360000  
EPA ID: CAL000215076  
Inactive Date: 06/30/2001  
Create Date: 01/04/2000  
Last Act Date: 04/17/2003  
Mailing Name: Not reported  
Mailing Address: 3031 TISCH WY STE 1 PLAZA SOUTH  
Mailing Address 2: Not reported  
Mailing City,State,Zip: SAN JOSE, CA 951280000  
Owner Name: RADIOLOGIX  
Owner Address: 3600 CHASE TOWER 2200 ROSS AVE  
Owner Address 2: Not reported  
Owner City,State,Zip: DALLAS, TX 752010000  
Contact Name: BLAKE UYEDA

Map ID  
Direction  
Distance  
Elevation

MAP FINDINGS

Site

Database(s)

EDR ID Number  
EPA ID Number

**MRI IMAGING CENTER PALO ALTO (Continued)**

**S113109029**

Contact Address: 3031 TISCH WY STE 1 PLAZA SOUTH  
Contact Address 2: Not reported  
City,State,Zip: SAN JOSE, CA 951280000  
NAICS:  
EPA ID: CAL000215076  
Create Date: 2002-03-14 16:36:29  
NAICS Code: 62151  
NAICS Description: Medical and Diagnostic Laboratories  
Issued EPA ID Date: 2000-01-04 00:00:00  
Inactive Date: 2001-06-30 00:00:00  
Facility Name: MRI IMAGING CENTER PALO ALTO  
Facility Address: 451 SHERMAN AVE STE 110  
Facility Address 2: Not reported  
Facility City: PALO ALTO  
Facility County: 43  
Facility State: CA  
Facility Zip: 940360000

Y174  
SSW  
1/8-1/4  
0.238 mi.  
1256 ft.

**MRI IMAGING CENTER  
451 SHERMAN AVE\_, #110  
PALO ALTO, CA 94306**

**HAZNET S113087332  
HWTS N/A**

**Site 6 of 7 in cluster Y**

**Relative:  
Higher  
Actual:  
38 ft.**

HAZNET:  
Name: MRI IMAGING CENTER  
Address: 451 SHERMAN AVE\_, #110  
Address 2: Not reported  
City,State,Zip: PALO ALTO, CA 943060000  
Year: 1996  
Gepaid: CAL000163114  
Contact: BARBARA MEYERS  
Telephone: --  
Mailing Name: Not reported  
Mailing Address: 3031 TISCH WAY SUITE 01 PLAZA SOUTH  
Gen County: 43  
Waste Category: Photochemicals/photoprocessing waste  
TSD EPA ID: CAL000115947  
TSD County: 44  
Disposal Method: Recycler  
Tons: 0.4543  
Additional Info:  
Year: 1996  
Shipment Date: 19960719  
Creation Date: 5/20/1997 0:00:00  
Receipt Date: 19960719  
Manifest ID: 96223944  
Gen EPA ID: CAL000163114  
Trans EPA ID: CA0000183137  
Trans Name: Not reported  
Trans 2 EPA ID: Not reported  
Trans 2 Name: Not reported  
TSD EPA ID: CAL000115947  
Trans Name: Not reported  
TSD EPA ID: Not reported  
TSD EPA Name: Not reported

Map ID  
Direction  
Distance  
Elevation

MAP FINDINGS

Site

Database(s)

EDR ID Number  
EPA ID Number

**MRI IMAGING CENTER (Continued)**

**S113087332**

Waste Code:	541
RCRA Code:	D011
Meth Code:	R01
Quantity Tons:	0.1209
Waste Quantity:	29
Quantity Unit:	G
Additional Code 1:	Not reported
Additional Code 2:	Not reported
Additional Code 3:	Not reported
Additional Code 4:	Not reported
Additional Code 5:	Not reported
Year:	1996
Shipment Date:	19960823
Creation Date:	5/30/1997 0:00:00
Receipt Date:	19960823
Manifest ID:	96572030
Gen EPA ID:	CAL000163114
Trans EPA ID:	CA0000183137
Trans Name:	Not reported
Trans 2 EPA ID:	Not reported
Trans 2 Name:	Not reported
TSDf EPA ID:	CAL000115947
Trans Name:	Not reported
TSDf Alt EPA ID:	Not reported
TSDf Alt Name:	Not reported
Waste Code:	541
RCRA Code:	D011
Meth Code:	R01
Quantity Tons:	0.1125
Waste Quantity:	27
Quantity Unit:	G
Additional Code 1:	Not reported
Additional Code 2:	Not reported
Additional Code 3:	Not reported
Additional Code 4:	Not reported
Additional Code 5:	Not reported
Year:	1996
Shipment Date:	19960913
Creation Date:	5/30/1997 0:00:00
Receipt Date:	19960913
Manifest ID:	96572122
Gen EPA ID:	CAL000163114
Trans EPA ID:	CA0000183137
Trans Name:	Not reported
Trans 2 EPA ID:	Not reported
Trans 2 Name:	Not reported
TSDf EPA ID:	CAL000115947
Trans Name:	Not reported
TSDf Alt EPA ID:	Not reported
TSDf Alt Name:	Not reported
Waste Code:	541
RCRA Code:	D011
Meth Code:	R01
Quantity Tons:	0.1209
Waste Quantity:	29

Map ID  
Direction  
Distance  
Elevation

MAP FINDINGS

Site

Database(s)

EDR ID Number  
EPA ID Number

**MRI IMAGING CENTER (Continued)**

**S113087332**

Quantity Unit: G  
Additional Code 1: Not reported  
Additional Code 2: Not reported  
Additional Code 3: Not reported  
Additional Code 4: Not reported  
Additional Code 5: Not reported

Year: 1996  
Shipment Date: 19961011  
Creation Date: 5/21/1997 0:00:00  
Receipt Date: 19961011  
Manifest ID: 96572191  
Gen EPA ID: CAL000163114  
Trans EPA ID: CA0000183137  
Trans Name: Not reported  
Trans 2 EPA ID: Not reported  
Trans 2 Name: Not reported  
TSD EPA ID: CAL000115947  
Trans Name: Not reported  
TSD Alt EPA ID: Not reported  
TSD Alt Name: Not reported  
Waste Code: 541  
RCRA Code: D011  
Meth Code: R01  
Quantity Tons: 0.1  
Waste Quantity: 24  
Quantity Unit: G  
Additional Code 1: Not reported  
Additional Code 2: Not reported  
Additional Code 3: Not reported  
Additional Code 4: Not reported  
Additional Code 5: Not reported

Name: MRI IMAGING CENTER  
Address: 451 SHERMAN AVE\_, #110  
Address 2: Not reported  
City,State,Zip: PALO ALTO, CA 943060000  
Year: 1997  
Gepaid: CAL000163114  
Contact: BARBARA MEYERS  
Telephone: --  
Mailing Name: Not reported  
Mailing Address: 3031 TISCH WAY SUITE 01 PLAZA SOUTH  
Gen County: 43  
Waste Category: Photochemicals/photoprocessing waste  
TSD EPA ID: CAL000115947  
TSD County: 44  
Disposal Method: Recycler  
Tons: 1.084

Additional Info:  
Year: 1997  
Shipment Date: 19970513  
Creation Date: 7/17/1997 0:00:00  
Receipt Date: 19970513  
Manifest ID: 96847621  
Gen EPA ID: CAL000163114



Map ID  
Direction  
Distance  
Elevation

MAP FINDINGS

Site

Database(s)

EDR ID Number  
EPA ID Number

**MRI IMAGING CENTER (Continued)**

**S113087332**

Trans EPA ID:	CA0000183137
Trans Name:	Not reported
Trans 2 EPA ID:	Not reported
Trans 2 Name:	Not reported
TSDf EPA ID:	CAL000115947
Trans Name:	Not reported
TSDf Alt EPA ID:	Not reported
TSDf Alt Name:	Not reported
Waste Code:	541
RCRA Code:	D011
Meth Code:	R01
Quantity Tons:	0.1251
Waste Quantity:	30
Quantity Unit:	G
Additional Code 1:	Not reported
Additional Code 2:	Not reported
Additional Code 3:	Not reported
Additional Code 4:	Not reported
Additional Code 5:	Not reported
Year:	1997
Shipment Date:	19970905
Creation Date:	7/23/1998 0:00:00
Receipt Date:	19970905
Manifest ID:	96847743
Gen EPA ID:	CAL000163114
Trans EPA ID:	CA0000183137
Trans Name:	Not reported
Trans 2 EPA ID:	Not reported
Trans 2 Name:	Not reported
TSDf EPA ID:	CAL000115947
Trans Name:	Not reported
TSDf Alt EPA ID:	Not reported
TSDf Alt Name:	Not reported
Waste Code:	541
RCRA Code:	D011
Meth Code:	R01
Quantity Tons:	0.1167
Waste Quantity:	28
Quantity Unit:	G
Additional Code 1:	Not reported
Additional Code 2:	Not reported
Additional Code 3:	Not reported
Additional Code 4:	Not reported
Additional Code 5:	Not reported
Year:	1997
Shipment Date:	19970625
Creation Date:	12/4/1997 0:00:00
Receipt Date:	19970625
Manifest ID:	96847753
Gen EPA ID:	CAL000163114
Trans EPA ID:	CA0000183137
Trans Name:	Not reported
Trans 2 EPA ID:	Not reported
Trans 2 Name:	Not reported
TSDf EPA ID:	CAL000115947

Map ID  
Direction  
Distance  
Elevation

MAP FINDINGS

Site

Database(s)

EDR ID Number  
EPA ID Number

**MRI IMAGING CENTER (Continued)**

**S113087332**

Trans Name:	Not reported
TSDF Alt EPA ID:	Not reported
TSDF Alt Name:	Not reported
Waste Code:	541
RCRA Code:	D011
Meth Code:	R01
Quantity Tons:	0.1751
Waste Quantity:	42
Quantity Unit:	G
Additional Code 1:	Not reported
Additional Code 2:	Not reported
Additional Code 3:	Not reported
Additional Code 4:	Not reported
Additional Code 5:	Not reported
Year:	1997
Shipment Date:	19970730
Creation Date:	12/11/1997 0:00:00
Receipt Date:	19970730
Manifest ID:	96847841
Gen EPA ID:	CAL000163114
Trans EPA ID:	CA0000183137
Trans Name:	Not reported
Trans 2 EPA ID:	Not reported
Trans 2 Name:	Not reported
TSDF EPA ID:	CAL000115947
Trans Name:	Not reported
TSDF Alt EPA ID:	Not reported
TSDF Alt Name:	Not reported
Waste Code:	541
RCRA Code:	D011
Meth Code:	R01
Quantity Tons:	0.1251
Waste Quantity:	30
Quantity Unit:	G
Additional Code 1:	Not reported
Additional Code 2:	Not reported
Additional Code 3:	Not reported
Additional Code 4:	Not reported
Additional Code 5:	Not reported
Year:	1997
Shipment Date:	19970416
Creation Date:	6/26/1997 0:00:00
Receipt Date:	19970416
Manifest ID:	96702343
Gen EPA ID:	CAL000163114
Trans EPA ID:	CA0000183137
Trans Name:	Not reported
Trans 2 EPA ID:	Not reported
Trans 2 Name:	Not reported
TSDF EPA ID:	CAL000115947
Trans Name:	Not reported
TSDF Alt EPA ID:	Not reported
TSDF Alt Name:	Not reported
Waste Code:	541
RCRA Code:	D011

Map ID  
Direction  
Distance  
Elevation

MAP FINDINGS

Site

Database(s)

EDR ID Number  
EPA ID Number

**MRI IMAGING CENTER (Continued)**

**S113087332**

Meth Code:	R01
Quantity Tons:	0.1251
Waste Quantity:	30
Quantity Unit:	G
Additional Code 1:	Not reported
Additional Code 2:	Not reported
Additional Code 3:	Not reported
Additional Code 4:	Not reported
Additional Code 5:	Not reported
Year:	1997
Shipment Date:	19971015
Creation Date:	7/23/1998 0:00:00
Receipt Date:	19971015
Manifest ID:	96848062
Gen EPA ID:	CAL000163114
Trans EPA ID:	CA0000183137
Trans Name:	Not reported
Trans 2 EPA ID:	Not reported
Trans 2 Name:	Not reported
TSDf EPA ID:	CAL000115947
Trans Name:	Not reported
TSDf Alt EPA ID:	CAL000115947
TSDf Alt Name:	Not reported
Waste Code:	541
RCRA Code:	D011
Meth Code:	R01
Quantity Tons:	0.1709
Waste Quantity:	41
Quantity Unit:	G
Additional Code 1:	Not reported
Additional Code 2:	Not reported
Additional Code 3:	Not reported
Additional Code 4:	Not reported
Additional Code 5:	Not reported
Year:	1997
Shipment Date:	19971121
Creation Date:	7/23/1998 0:00:00
Receipt Date:	19971121
Manifest ID:	96848172
Gen EPA ID:	CAL000163114
Trans EPA ID:	CA0000183137
Trans Name:	Not reported
Trans 2 EPA ID:	Not reported
Trans 2 Name:	Not reported
TSDf EPA ID:	CAL000115947
Trans Name:	Not reported
TSDf Alt EPA ID:	CAL000115947
TSDf Alt Name:	Not reported
Waste Code:	541
RCRA Code:	D011
Meth Code:	R01
Quantity Tons:	0.1251
Waste Quantity:	30
Quantity Unit:	G
Additional Code 1:	Not reported

Map ID  
Direction  
Distance  
Elevation

MAP FINDINGS

Site

Database(s)

EDR ID Number  
EPA ID Number

**MRI IMAGING CENTER (Continued)**

**S113087332**

Additional Code 2: Not reported  
Additional Code 3: Not reported  
Additional Code 4: Not reported  
Additional Code 5: Not reported

Year: 1997  
Shipment Date: 19971224  
Creation Date: 7/23/1998 0:00:00  
Receipt Date: 19971224  
Manifest ID: 96848173  
Gen EPA ID: CAL000163114  
Trans EPA ID: CA0000183137  
Trans Name: Not reported  
Trans 2 EPA ID: Not reported  
Trans 2 Name: Not reported  
TSD EPA ID: CAL000115947  
Trans Name: Not reported  
TSD EPA ID: CAL000115947  
TSD Alt Name: Not reported  
Waste Code: 541  
RCRA Code: D011  
Meth Code: R01  
Quantity Tons: 0.1209  
Waste Quantity: 29  
Quantity Unit: G  
Additional Code 1: Not reported  
Additional Code 2: Not reported  
Additional Code 3: Not reported  
Additional Code 4: Not reported  
Additional Code 5: Not reported

Name: MRI IMAGING CENTER  
Address: 451 SHERMAN AVE\_, #110  
Address 2: Not reported  
City,State,Zip: PALO ALTO, CA 943060000  
Year: 2000  
Gepaid: CAL000163114  
Contact: BARBARA MEYERS  
Telephone: --  
Mailing Name: Not reported  
Mailing Address: 3031 TISCH WAY SUITE 01 PLAZA SOUTH  
Gen County: 43  
Waste Category: Photochemicals/photoprocessing waste  
TSD EPA ID: CAL000115947  
TSD County: 44  
Disposal Method: Recycler  
Tons: 0.1251

Additional Info:  
Year: 2000  
Shipment Date: 20000131  
Creation Date: 4/4/2000 0:00:00  
Receipt Date: 20000201  
Manifest ID: 99568661  
Gen EPA ID: CAL000163114  
Trans EPA ID: CA0000183137  
Trans Name: Not reported

Map ID  
Direction  
Distance  
Elevation

MAP FINDINGS

Site

Database(s)

EDR ID Number  
EPA ID Number

**MRI IMAGING CENTER (Continued)**

**S113087332**

Trans 2 EPA ID: Not reported  
Trans 2 Name: Not reported  
TSDf EPA ID: CAL000115947  
Trans Name: Not reported  
TSDf Alt EPA ID: CAL000115947  
TSDf Alt Name: Not reported  
Waste Code: 541  
RCRA Code: D011  
Meth Code: R01  
Quantity Tons: 0.1251  
Waste Quantity: 30  
Quantity Unit: G  
Additional Code 1: Not reported  
Additional Code 2: Not reported  
Additional Code 3: Not reported  
Additional Code 4: Not reported  
Additional Code 5: Not reported

Name: MRI IMAGING CENTER  
Address: 451 SHERMAN AVE\_, #110  
Address 2: Not reported  
City,State,Zip: PALO ALTO, CA 943060000  
Year: 1999  
Gepaid: CAL000163114  
Contact: BARBARA MEYERS  
Telephone: --  
Mailing Name: Not reported  
Mailing Address: 3031 TISCH WAY SUITE 01 PLAZA SOUTH  
Gen County: 43  
Waste Category: Photochemicals/photoprocessing waste  
TSD EPA ID: CAL000115947  
TSD County: 44  
Disposal Method: Recycler  
Tons: 1.3338

Additional Info:  
Year: 1999  
Shipment Date: 19990121  
Creation Date: 3/15/1999 0:00:00  
Receipt Date: 19990122  
Manifest ID: 98015313  
Gen EPA ID: CAL000163114  
Trans EPA ID: CA0000183137  
Trans Name: Not reported  
Trans 2 EPA ID: Not reported  
Trans 2 Name: Not reported  
TSDf EPA ID: CAL000115947  
Trans Name: Not reported  
TSDf Alt EPA ID: Not reported  
TSDf Alt Name: Not reported  
Waste Code: 541  
RCRA Code: D011  
Meth Code: R01  
Quantity Tons: 0.1542  
Waste Quantity: 37  
Quantity Unit: G  
Additional Code 1: Not reported

Map ID  
Direction  
Distance  
Elevation

MAP FINDINGS

Site

Database(s)

EDR ID Number  
EPA ID Number

**MRI IMAGING CENTER (Continued)**

**S113087332**

Additional Code 2:	Not reported
Additional Code 3:	Not reported
Additional Code 4:	Not reported
Additional Code 5:	Not reported
Year:	1999
Shipment Date:	19990304
Creation Date:	5/4/1999 0:00:00
Receipt Date:	19990308
Manifest ID:	98015520
Gen EPA ID:	CAL000163114
Trans EPA ID:	CA0000183137
Trans Name:	Not reported
Trans 2 EPA ID:	Not reported
Trans 2 Name:	Not reported
TSDf EPA ID:	CAL000115947
Trans Name:	Not reported
TSDf Alt EPA ID:	CAL000115947
TSDf Alt Name:	Not reported
Waste Code:	541
RCRA Code:	D011
Meth Code:	R01
Quantity Tons:	0.1459
Waste Quantity:	35
Quantity Unit:	G
Additional Code 1:	Not reported
Additional Code 2:	Not reported
Additional Code 3:	Not reported
Additional Code 4:	Not reported
Additional Code 5:	Not reported
Year:	1999
Shipment Date:	19990805
Creation Date:	9/21/1999 0:00:00
Receipt Date:	19990806
Manifest ID:	99439738
Gen EPA ID:	CAL000163114
Trans EPA ID:	CA0000183137
Trans Name:	Not reported
Trans 2 EPA ID:	Not reported
Trans 2 Name:	Not reported
TSDf EPA ID:	CAL000115947
Trans Name:	Not reported
TSDf Alt EPA ID:	CAL000115947
TSDf Alt Name:	Not reported
Waste Code:	541
RCRA Code:	D011
Meth Code:	R01
Quantity Tons:	0.1751
Waste Quantity:	42
Quantity Unit:	G
Additional Code 1:	Not reported
Additional Code 2:	Not reported
Additional Code 3:	Not reported
Additional Code 4:	Not reported
Additional Code 5:	Not reported

Map ID  
Direction  
Distance  
Elevation

MAP FINDINGS

Site

Database(s)

EDR ID Number  
EPA ID Number

**MRI IMAGING CENTER (Continued)**

**S113087332**

Year: 1999  
Shipment Date: 19990902  
Creation Date: 10/27/1999 0:00:00  
Receipt Date: 19990903  
Manifest ID: 99439996  
Gen EPA ID: CAL000163114  
Trans EPA ID: CA0000183137  
Trans Name: Not reported  
Trans 2 EPA ID: Not reported  
Trans 2 Name: Not reported  
TSDf EPA ID: CAL000115947  
Trans Name: Not reported  
TSDf Alt EPA ID: Not reported  
TSDf Alt Name: Not reported  
Waste Code: 541  
RCRA Code: D011  
Meth Code: R01  
Quantity Tons: 0.1167  
Waste Quantity: 28  
Quantity Unit: G  
Additional Code 1: Not reported  
Additional Code 2: Not reported  
Additional Code 3: Not reported  
Additional Code 4: Not reported  
Additional Code 5: Not reported

Year: 1999  
Shipment Date: 19990408  
Creation Date: 5/27/1999 0:00:00  
Receipt Date: 19990409  
Manifest ID: 98765699  
Gen EPA ID: CAL000163114  
Trans EPA ID: CA0000183137  
Trans Name: Not reported  
Trans 2 EPA ID: Not reported  
Trans 2 Name: Not reported  
TSDf EPA ID: CAL000115947  
Trans Name: Not reported  
TSDf Alt EPA ID: CAL000115947  
TSDf Alt Name: Not reported  
Waste Code: 541  
RCRA Code: D011  
Meth Code: R01  
Quantity Tons: 0.1084  
Waste Quantity: 26  
Quantity Unit: G  
Additional Code 1: Not reported  
Additional Code 2: Not reported  
Additional Code 3: Not reported  
Additional Code 4: Not reported  
Additional Code 5: Not reported

Year: 1999  
Shipment Date: 19990513  
Creation Date: 6/18/1999 0:00:00  
Receipt Date: 19990514  
Manifest ID: 98765875

Map ID  
Direction  
Distance  
Elevation

MAP FINDINGS

Site

Database(s)

EDR ID Number  
EPA ID Number

**MRI IMAGING CENTER (Continued)**

**S113087332**

Gen EPA ID:	CAL000163114
Trans EPA ID:	CA0000183137
Trans Name:	Not reported
Trans 2 EPA ID:	Not reported
Trans 2 Name:	Not reported
TSDF EPA ID:	CAL000115947
Trans Name:	Not reported
TSDF Alt EPA ID:	CAL000115947
TSDF Alt Name:	Not reported
Waste Code:	541
RCRA Code:	D011
Meth Code:	R01
Quantity Tons:	0.1167
Waste Quantity:	28
Quantity Unit:	G
Additional Code 1:	Not reported
Additional Code 2:	Not reported
Additional Code 3:	Not reported
Additional Code 4:	Not reported
Additional Code 5:	Not reported
Year:	1999
Shipment Date:	19990609
Creation Date:	8/16/1999 0:00:00
Receipt Date:	19990610
Manifest ID:	98765988
Gen EPA ID:	CAL000163114
Trans EPA ID:	CA0000183137
Trans Name:	Not reported
Trans 2 EPA ID:	Not reported
Trans 2 Name:	Not reported
TSDF EPA ID:	CAL000115947
Trans Name:	Not reported
TSDF Alt EPA ID:	CAL000115947
TSDF Alt Name:	Not reported
Waste Code:	541
RCRA Code:	D011
Meth Code:	R01
Quantity Tons:	0.1
Waste Quantity:	24
Quantity Unit:	G
Additional Code 1:	Not reported
Additional Code 2:	Not reported
Additional Code 3:	Not reported
Additional Code 4:	Not reported
Additional Code 5:	Not reported
Year:	1999
Shipment Date:	19991028
Creation Date:	1/4/2000 0:00:00
Receipt Date:	19991101
Manifest ID:	99564219
Gen EPA ID:	CAL000163114
Trans EPA ID:	CA0000183137
Trans Name:	Not reported
Trans 2 EPA ID:	Not reported
Trans 2 Name:	Not reported



Map ID  
Direction  
Distance  
Elevation

MAP FINDINGS

Site

Database(s)

EDR ID Number  
EPA ID Number

**MRI IMAGING CENTER (Continued)**

**S113087332**

TSDF EPA ID: CAL000115947  
Trans Name: Not reported  
TSDF Alt EPA ID: CAL000115947  
TSDF Alt Name: Not reported  
Waste Code: 541  
RCRA Code: D011  
Meth Code: R01  
Quantity Tons: 0.1292  
Waste Quantity: 31  
Quantity Unit: G  
Additional Code 1: Not reported  
Additional Code 2: Not reported  
Additional Code 3: Not reported  
Additional Code 4: Not reported  
Additional Code 5: Not reported

Year: 1999  
Shipment Date: 19991201  
Creation Date: 2/1/2000 0:00:00  
Receipt Date: 19991202  
Manifest ID: 99564318  
Gen EPA ID: CAL000163114  
Trans EPA ID: CA0000183137  
Trans Name: Not reported  
Trans 2 EPA ID: Not reported  
Trans 2 Name: Not reported  
TSDF EPA ID: CAL000115947  
Trans Name: Not reported  
TSDF Alt EPA ID: CAL000115947  
TSDF Alt Name: Not reported  
Waste Code: 541  
RCRA Code: D011  
Meth Code: R01  
Quantity Tons: 0.1834  
Waste Quantity: 44  
Quantity Unit: G  
Additional Code 1: Not reported  
Additional Code 2: Not reported  
Additional Code 3: Not reported  
Additional Code 4: Not reported  
Additional Code 5: Not reported

Year: 1999  
Shipment Date: 19991223  
Creation Date: 2/28/2000 0:00:00  
Receipt Date: 19991228  
Manifest ID: 99568495  
Gen EPA ID: CAL000163114  
Trans EPA ID: CA0000183137  
Trans Name: Not reported  
Trans 2 EPA ID: Not reported  
Trans 2 Name: Not reported  
TSDF EPA ID: CAL000115947  
Trans Name: Not reported  
TSDF Alt EPA ID: CAL000115947  
TSDF Alt Name: Not reported  
Waste Code: 541

Map ID  
Direction  
Distance  
Elevation

MAP FINDINGS

Site

Database(s)

EDR ID Number  
EPA ID Number

**MRI IMAGING CENTER (Continued)**

**S113087332**

RCRA Code: D011  
Meth Code: R01  
Quantity Tons: 0.1042  
Waste Quantity: 25  
Quantity Unit: G  
Additional Code 1: Not reported  
Additional Code 2: Not reported  
Additional Code 3: Not reported  
Additional Code 4: Not reported  
Additional Code 5: Not reported

Name: MRI IMAGING CENTER  
Address: 451 SHERMAN AVE\_, #110  
Address 2: Not reported  
City,State,Zip: PALO ALTO, CA 943060000  
Year: 1998  
Gepaid: CAL000163114  
Contact: BARBARA MEYERS  
Telephone: --  
Mailing Name: Not reported  
Mailing Address: 3031 TISCH WAY SUITE 01 PLAZA SOUTH  
Gen County: 43  
Waste Category: Photochemicals/photoprocessing waste  
TSD EPA ID: CAL000115947  
TSD County: 44  
Disposal Method: Recycler  
Tons: 1.3214

Additional Info:

Year: 1998  
Shipment Date: 19980623  
Creation Date: 9/3/1998 0:00:00  
Receipt Date: 19980623  
Manifest ID: 98012917  
Gen EPA ID: CAL000163114  
Trans EPA ID: CA0000183137  
Trans Name: Not reported  
Trans 2 EPA ID: Not reported  
Trans 2 Name: Not reported  
TSDF EPA ID: CAL000115947  
Trans Name: Not reported  
TSDF Alt EPA ID: CAL000115947  
TSDF Alt Name: Not reported  
Waste Code: 541  
RCRA Code: D011  
Meth Code: R01  
Quantity Tons: 0.1793  
Waste Quantity: 43  
Quantity Unit: G  
Additional Code 1: Not reported  
Additional Code 2: Not reported  
Additional Code 3: Not reported  
Additional Code 4: Not reported  
Additional Code 5: Not reported

Year: 1998  
Shipment Date: 19980730

Map ID  
Direction  
Distance  
Elevation

MAP FINDINGS

Site

Database(s)

EDR ID Number  
EPA ID Number

**MRI IMAGING CENTER (Continued)**

**S113087332**

Creation Date: 10/1/1998 0:00:00  
Receipt Date: 19980730  
Manifest ID: 98013034  
Gen EPA ID: CAL000163114  
Trans EPA ID: CA0000183137  
Trans Name: Not reported  
Trans 2 EPA ID: Not reported  
Trans 2 Name: Not reported  
TSDf EPA ID: CAL000115947  
Trans Name: Not reported  
TSDf Alt EPA ID: CAL000115947  
TSDf Alt Name: Not reported  
Waste Code: 541  
RCRA Code: D011  
Meth Code: R01  
Quantity Tons: 0.1751  
Waste Quantity: 42  
Quantity Unit: G  
Additional Code 1: Not reported  
Additional Code 2: Not reported  
Additional Code 3: Not reported  
Additional Code 4: Not reported  
Additional Code 5: Not reported

Year: 1998  
Shipment Date: 19980903  
Creation Date: 11/2/1998 0:00:00  
Receipt Date: 19980903  
Manifest ID: 98013150  
Gen EPA ID: CAL000163114  
Trans EPA ID: CA0000183137  
Trans Name: Not reported  
Trans 2 EPA ID: Not reported  
Trans 2 Name: Not reported  
TSDf EPA ID: CAL000115947  
Trans Name: Not reported  
TSDf Alt EPA ID: Not reported  
TSDf Alt Name: Not reported  
Waste Code: 541  
RCRA Code: D011  
Meth Code: R01  
Quantity Tons: 0.1292  
Waste Quantity: 31  
Quantity Unit: G  
Additional Code 1: Not reported  
Additional Code 2: Not reported  
Additional Code 3: Not reported  
Additional Code 4: Not reported  
Additional Code 5: Not reported

Year: 1998  
Shipment Date: 19981002  
Creation Date: 12/7/1998 0:00:00  
Receipt Date: 19981002  
Manifest ID: 98013324  
Gen EPA ID: CAL000163114  
Trans EPA ID: CA0000183137

Map ID  
Direction  
Distance  
Elevation

MAP FINDINGS

Site

Database(s)

EDR ID Number  
EPA ID Number

**MRI IMAGING CENTER (Continued)**

**S113087332**

Trans Name:	Not reported
Trans 2 EPA ID:	Not reported
Trans 2 Name:	Not reported
TSDf EPA ID:	CAL000115947
Trans Name:	Not reported
TSDf Alt EPA ID:	CAL000115947
TSDf Alt Name:	Not reported
Waste Code:	541
RCRA Code:	D011
Meth Code:	R01
Quantity Tons:	0.1459
Waste Quantity:	35
Quantity Unit:	G
Additional Code 1:	Not reported
Additional Code 2:	Not reported
Additional Code 3:	Not reported
Additional Code 4:	Not reported
Additional Code 5:	Not reported
Year:	1998
Shipment Date:	19981029
Creation Date:	1/5/1999 0:00:00
Receipt Date:	19981030
Manifest ID:	98013395
Gen EPA ID:	CAL000163114
Trans EPA ID:	CA0000183137
Trans Name:	Not reported
Trans 2 EPA ID:	Not reported
Trans 2 Name:	Not reported
TSDf EPA ID:	CAL000115947
Trans Name:	Not reported
TSDf Alt EPA ID:	CAL000115947
TSDf Alt Name:	Not reported
Waste Code:	541
RCRA Code:	D011
Meth Code:	R01
Quantity Tons:	0.1167
Waste Quantity:	28
Quantity Unit:	G
Additional Code 1:	Not reported
Additional Code 2:	Not reported
Additional Code 3:	Not reported
Additional Code 4:	Not reported
Additional Code 5:	Not reported
Year:	1998
Shipment Date:	19981211
Creation Date:	1/21/1999 0:00:00
Receipt Date:	19981213
Manifest ID:	98015202
Gen EPA ID:	CAL000163114
Trans EPA ID:	CA0000183137
Trans Name:	Not reported
Trans 2 EPA ID:	Not reported
Trans 2 Name:	Not reported
TSDf EPA ID:	CAL000115947
Trans Name:	Not reported

Map ID  
Direction  
Distance  
Elevation

MAP FINDINGS

Site

Database(s)

EDR ID Number  
EPA ID Number

**MRI IMAGING CENTER (Continued)**

**S113087332**

TSDf Alt EPA ID:	Not reported
TSDf Alt Name:	Not reported
Waste Code:	541
RCRA Code:	D011
Meth Code:	R01
Quantity Tons:	0.1
Waste Quantity:	24
Quantity Unit:	G
Additional Code 1:	Not reported
Additional Code 2:	Not reported
Additional Code 3:	Not reported
Additional Code 4:	Not reported
Additional Code 5:	Not reported
Year:	1998
Shipment Date:	19980213
Creation Date:	4/16/1998 0:00:00
Receipt Date:	19980213
Manifest ID:	96848458
Gen EPA ID:	CAL000163114
Trans EPA ID:	CA0000183137
Trans Name:	Not reported
Trans 2 EPA ID:	Not reported
Trans 2 Name:	Not reported
TSDf EPA ID:	CAL000115947
Trans Name:	Not reported
TSDf Alt EPA ID:	CAL000115947
TSDf Alt Name:	Not reported
Waste Code:	541
RCRA Code:	D011
Meth Code:	R01
Quantity Tons:	0.1834
Waste Quantity:	44
Quantity Unit:	G
Additional Code 1:	Not reported
Additional Code 2:	Not reported
Additional Code 3:	Not reported
Additional Code 4:	Not reported
Additional Code 5:	Not reported
Year:	1998
Shipment Date:	19980402
Creation Date:	5/26/1998 0:00:00
Receipt Date:	19980402
Manifest ID:	96848589
Gen EPA ID:	CAL000163114
Trans EPA ID:	CA0000183137
Trans Name:	Not reported
Trans 2 EPA ID:	Not reported
Trans 2 Name:	Not reported
TSDf EPA ID:	CAL000115947
Trans Name:	Not reported
TSDf Alt EPA ID:	CAL000115947
TSDf Alt Name:	Not reported
Waste Code:	541
RCRA Code:	D011
Meth Code:	R01

Map ID  
Direction  
Distance  
Elevation

MAP FINDINGS

Site

Database(s)

EDR ID Number  
EPA ID Number

**MRI IMAGING CENTER (Continued)**

**S113087332**

Quantity Tons: 0.1542  
Waste Quantity: 37  
Quantity Unit: G  
Additional Code 1: Not reported  
Additional Code 2: Not reported  
Additional Code 3: Not reported  
Additional Code 4: Not reported  
Additional Code 5: Not reported

Year: 1998  
Shipment Date: 19980507  
Creation Date: 7/15/1998 0:00:00  
Receipt Date: 19980507  
Manifest ID: 96848721  
Gen EPA ID: CAL000163114  
Trans EPA ID: CA0000183137  
Trans Name: Not reported  
Trans 2 EPA ID: Not reported  
Trans 2 Name: Not reported  
TSDf EPA ID: CAL000115947  
Trans Name: Not reported  
TSDf Alt EPA ID: CAL000115947  
TSDf Alt Name: Not reported  
Waste Code: 541  
RCRA Code: D011  
Meth Code: R01  
Quantity Tons: 0.1376  
Waste Quantity: 33  
Quantity Unit: G  
Additional Code 1: Not reported  
Additional Code 2: Not reported  
Additional Code 3: Not reported  
Additional Code 4: Not reported  
Additional Code 5: Not reported

**HWTS:**

Name: MRI IMAGING CENTER  
Address: 451 SHERMAN AVE\_, #110  
Address 2: Not reported  
City,State,Zip: PALO ALTO, CA 943060000  
EPA ID: CAL000163114  
Inactive Date: 06/30/2000  
Create Date: 12/26/1995  
Last Act Date: 04/19/2002  
Mailing Name: Not reported  
Mailing Address: 3031 TISCH WAY SUITE 01 PLAZA SOUTH  
Mailing Address 2: Not reported  
Mailing City,State,Zip: SAN JOSE, CA 951280000  
Owner Name: MRI IMAGING CENTER LP  
Owner Address: 451 SHERMAN AVE STE 110  
Owner Address 2: Not reported  
Owner City,State,Zip: PALO ALTO, CA --  
Contact Name: BARBARA MEYERS  
Contact Address: INACTIVE PER VQ00 - BMI  
Contact Address 2: Not reported  
City,State,Zip: PALO ALTO, CA --

Map ID  
Direction  
Distance  
Elevation

MAP FINDINGS

Site

Database(s)

EDR ID Number  
EPA ID Number

Y175  
SW  
1/8-1/4  
0.239 mi.  
1261 ft.

WINDY HILL FOUR CM, LLC  
455 SHERMAN AVE  
PALO ALTO, CA 94306

Site 7 of 7 in cluster Y

HAZNET  
HWTS S118921483  
N/A

Relative:  
Higher  
Actual:  
38 ft.

HAZNET:

Name: WINDY HILL FOUR CM, LLC  
Address: 455 SHERMAN AVE  
Address 2: Not reported  
City,State,Zip: PALO ALTO, CA 943061827  
Year: 2015  
Gepaid: CAC002818727  
Contact: WALT WATSON  
Telephone: 6503666068  
Mailing Name: Not reported  
Mailing Address: 530 EMERSON ST STE 150  
Gen County: 43  
Waste Category: Asbestos containing waste  
TSD EPA ID: CAD982042475  
TSD County: 48  
Disposal Method: Not reported  
Tons: 13.8

Additional Info:

Year: 2015  
Shipment Date: 20150629  
Creation Date: 10/1/2015 22:15:12  
Receipt Date: 20150706  
Manifest ID: 007302585JJK  
Gen EPA ID: CAC002818727  
Trans EPA ID: CAR000037283  
Trans Name: WORLD ENVIRONMENTAL & ENERGY INC  
Trans 2 EPA ID: Not reported  
Trans 2 Name: Not reported  
TSDF EPA ID: CAD982042475  
Trans Name: RECOLOGY HAY ROAD LANDFILL  
TSDF Alt EPA ID: Not reported  
TSDF Alt Name: Not reported  
Waste Code: 151  
RCRA Code: Not reported  
Meth Code: Not reported  
Quantity Tons: 13.8  
Waste Quantity: 60  
Quantity Unit: Y  
Additional Code 1: Not reported  
Additional Code 2: Not reported  
Additional Code 3: Not reported  
Additional Code 4: Not reported  
Additional Code 5: Not reported

Year: 2015  
Shipment Date: 20150622  
Creation Date: 8/31/2015 22:15:34  
Receipt Date: 20150625  
Manifest ID: 007302602JJK  
Gen EPA ID: CAC002818727  
Trans EPA ID: CAR000037283  
Trans Name: WORLD ENVIRONMENTAL & ENERGY INC  
Trans 2 EPA ID: Not reported

Map ID  
Direction  
Distance  
Elevation

MAP FINDINGS

Site

Database(s)

EDR ID Number  
EPA ID Number

**WINDY HILL FOUR CM, LLC (Continued)**

**S118921483**

Trans 2 Name: Not reported  
TSD EPA ID: CAD982042475  
Trans Name: RECOLOGY HAY ROAD LANDFILL  
TSD Alt EPA ID: Not reported  
TSD Alt Name: Not reported  
Waste Code: 151  
RCRA Code: Not reported  
Meth Code: H132  
Quantity Tons: 6.9  
Waste Quantity: 30  
Quantity Unit: Y  
Additional Code 1: Not reported  
Additional Code 2: Not reported  
Additional Code 3: Not reported  
Additional Code 4: Not reported  
Additional Code 5: Not reported

Name: WINDY HILL FOUR CM, LLC  
Address: 455 SHERMAN AVE  
Address 2: Not reported  
City,State,Zip: PALO ALTO, CA 943061827  
Year: 2015  
Gepaid: CAC002818727  
Contact: WALT WATSON  
Telephone: 6503666068  
Mailing Name: Not reported  
Mailing Address: 530 EMERSON ST STE 150  
Gen County: 43  
Waste Category: Asbestos containing waste  
TSD EPA ID: CAD982042475  
TSD County: 48  
Disposal Method: Landfill Or Surface Impoundment That Will Be Closed As Landfill( To Include On-Site Treatment And/Or Stabilization)  
Tons: 6.9

Additional Info:  
Year: 2015  
Shipment Date: 20150629  
Creation Date: 10/1/2015 22:15:12  
Receipt Date: 20150706  
Manifest ID: 007302585JJK  
Gen EPA ID: CAC002818727  
Trans EPA ID: CAR000037283  
Trans Name: WORLD ENVIRONMENTAL & ENERGY INC  
Trans 2 EPA ID: Not reported  
Trans 2 Name: Not reported  
TSD EPA ID: CAD982042475  
Trans Name: RECOLOGY HAY ROAD LANDFILL  
TSD Alt EPA ID: Not reported  
TSD Alt Name: Not reported  
Waste Code: 151  
RCRA Code: Not reported  
Meth Code: Not reported  
Quantity Tons: 13.8  
Waste Quantity: 60  
Quantity Unit: Y  
Additional Code 1: Not reported



Map ID  
Direction  
Distance  
Elevation

MAP FINDINGS

Site

Database(s)

EDR ID Number  
EPA ID Number

**WINDY HILL FOUR CM, LLC (Continued)**

**S118921483**

Additional Code 2: Not reported  
Additional Code 3: Not reported  
Additional Code 4: Not reported  
Additional Code 5: Not reported  
  
Year: 2015  
Shipment Date: 20150622  
Creation Date: 8/31/2015 22:15:34  
Receipt Date: 20150625  
Manifest ID: 007302602JJK  
Gen EPA ID: CAC002818727  
Trans EPA ID: CAR000037283  
Trans Name: WORLD ENVIRONMENTAL & ENERGY INC  
Trans 2 EPA ID: Not reported  
Trans 2 Name: Not reported  
TSDf EPA ID: CAD982042475  
Trans Name: RECOLOGY HAY ROAD LANDFILL  
TSDf Alt EPA ID: Not reported  
TSDf Alt Name: Not reported  
Waste Code: 151  
RCRA Code: Not reported  
Meth Code: H132  
Quantity Tons: 6.9  
Waste Quantity: 30  
Quantity Unit: Y  
Additional Code 1: Not reported  
Additional Code 2: Not reported  
Additional Code 3: Not reported  
Additional Code 4: Not reported  
Additional Code 5: Not reported

**HWTS:**

Name: WINDY HILL FOUR CM, LLC  
Address: 455 SHERMAN AVE  
Address 2: SUITE # S F,G,N,O,P,R,S,W  
City,State,Zip: PALO ALTO, CA 943061827  
EPA ID: CAC002818727  
Inactive Date: 09/16/2015  
Create Date: 06/17/2015  
Last Act Date: 09/17/2015  
Mailing Name: Not reported  
Mailing Address: 530 EMERSON ST STE 150  
Mailing Address 2: Not reported  
Mailing City,State,Zip: PALO ALTO, CA 943011607  
Owner Name: WINDY HILL FOUR CM, LLC  
Owner Address: 530 EMERSON ST STE 150  
Owner Address 2: Not reported  
Owner City,State,Zip: PALO ALTO, CA 943011607  
Contact Name: WALT WATSON  
Contact Address: 555 PRICE AVE STE 200  
Contact Address 2: Not reported  
City,State,Zip: REDWOOD CITY, CA 940631417

**NAICS:**

EPA ID: CAC002818727  
Create Date: 2015-06-17 15:23:38

Map ID  
Direction  
Distance  
Elevation

MAP FINDINGS

Site

Database(s)

EDR ID Number  
EPA ID Number

**WINDY HILL FOUR CM, LLC (Continued)**

**S118921483**

NAICS Code: 561499  
NAICS Description: All Other Business Support Services  
Issued EPA ID Date: 2015-06-17 15:23:38  
Inactive Date: 2015-09-16 15:23:38  
Facility Name: WINDY HILL FOUR CM, LLC  
Facility Address: 455 SHERMAN AVE  
Facility Address 2: SUITE # S F,G,N,O,P,R,S,W  
Facility City: PALO ALTO  
Facility County: 43  
Facility State: CA  
Facility Zip: 943061827

**AA176**  
**West**  
**1/8-1/4**  
**0.239 mi.**  
**1261 ft.**

**PAT FERRELL**  
**397 COLLEGE AVE**  
**PALO ALTO, CA 94306**  
**Site 1 of 2 in cluster AA**

**HWTS S125541867**  
**N/A**

**Relative:**  
**Higher**  
**Actual:**  
**39 ft.**

**HWTS:**  
Name: PAT FERRELL  
Address: 397 COLLEGE AVE  
Address 2: #E  
City,State,Zip: PALO ALTO, CA 94306  
EPA ID: CAC003036211  
Inactive Date: Not reported  
Create Date: 09/30/2019  
Last Act Date: 09/30/2019  
Mailing Name: Not reported  
Mailing Address: 397 COLLEGE AVE  
Mailing Address 2: #E  
Mailing City,State,Zip: PALO ALTO, CA 94306  
Owner Name: PAT FERRELL  
Owner Address: 397 COLLEGE AVE  
Owner Address 2: #E  
Owner City,State,Zip: PALO ALTO, CA 94306  
Contact Name: PAT FERRELL  
Contact Address: 397 COLLEGE AVE  
Contact Address 2: #E  
City,State,Zip: PALO ALTO, CA 94306

**AA177**  
**West**  
**1/8-1/4**  
**0.239 mi.**  
**1261 ft.**

**397 COLLEGE AVE**  
**PALO ALTO, CA 94306**  
**Site 2 of 2 in cluster AA**

**RCRA NonGen / NLR 1025855919**  
**CAC003036211**

**Relative:**  
**Higher**  
**Actual:**  
**39 ft.**

**RCRA NonGen / NLR:**  
Date form received by agency: 2019-09-30 00:00:00.0  
Facility name: Not reported  
Facility address: 397 COLLEGE AVE  
#E  
PALO ALTO, CA 94306  
EPA ID: CAC003036211  
Contact: PAT FERRELL  
Contact address: 397 COLLEGE AVE #E

Map ID  
Direction  
Distance  
Elevation

MAP FINDINGS

Site

Database(s)

EDR ID Number  
EPA ID Number

(Continued)

1025855919

PALO ALTO, CA 94306  
Contact country: Not reported  
Contact telephone: 650-400-9246  
Contact email: MARIAE@PWSEI.COM  
EPA Region: 09  
Classification: Non-Generator  
Description: Handler: Non-Generators do not presently generate hazardous waste

Owner/Operator Summary:

Owner/operator name: PAT FERRELL  
Owner/operator address: 397 COLLEGE AVE #E  
PALO ALTO, CA 94306  
Owner/operator country: Not reported  
Owner/operator telephone: 650-400-9246  
Owner/operator email: Not reported  
Owner/operator fax: Not reported  
Owner/operator extension: Not reported  
Legal status: Other  
Owner/Operator Type: Owner  
Owner/Op start date: Not reported  
Owner/Op end date: Not reported

Owner/operator name: PAT FERRELL  
Owner/operator address: 397 COLLEGE AVE #E  
PALO ALTO, CA 94306  
Owner/operator country: Not reported  
Owner/operator telephone: 650-400-9246  
Owner/operator email: Not reported  
Owner/operator fax: Not reported  
Owner/operator extension: Not reported  
Legal status: Other  
Owner/Operator Type: Operator  
Owner/Op start date: Not reported  
Owner/Op end date: Not reported

Handler Activities Summary:

U.S. importer of hazardous waste: No  
Mixed waste (haz. and radioactive): Not reported  
Recycler of hazardous waste: No  
Transporter of hazardous waste: No  
Treater, storer or disposer of HW: No  
Underground injection activity: No  
On-site burner exemption: No  
Furnace exemption: No  
Used oil fuel burner: No  
Used oil processor: No  
Used oil refiner: No  
Used oil fuel marketer to burner: No  
Used oil Specification marketer: No  
Used oil transfer facility: No  
Used oil transporter: No

Violation Status: No violations found

MAP FINDINGS

Map ID  
Direction  
Distance  
Elevation

Site

Database(s)

EDR ID Number  
EPA ID Number

**AB178**      **RECORDTYPE**  
**SW**        **441 CALIFORNIA AVE #4**  
**1/8-1/4**    **PALO ALTO, CA 94306**  
**0.241 mi.**  
**1271 ft.**    **Site 1 of 2 in cluster AB**

**HWTS**    **S124744715**  
              **N/A**

**Relative:**  
**Higher**  
**Actual:**  
**39 ft.**

**HWTS:**  
Name: RECORDTYPE  
Address: 441 CALIFORNIA AVE #4  
Address 2: Not reported  
City,State,Zip: PALO ALTO, CA 943060000  
EPA ID: CAD981397706  
Inactive Date: 01/01/1995  
Create Date: 04/10/1987  
Last Act Date: 07/10/2001  
Mailing Name: Not reported  
Mailing Address: 441 CALIFORNIA AVE #4  
Mailing Address 2: Not reported  
Mailing City,State,Zip: PALO ALTO, CA 943060000  
Owner Name: --  
Owner Address: --  
Owner Address 2: Not reported  
Owner City,State,Zip: --, 99 --  
Contact Name: NON-DELIVERABLE 11/94 SURVEY  
Contact Address: -P.H.  
Contact Address 2: Not reported  
City,State,Zip: --, 99 --

**AB179**      **RECORDTYPE**  
**SW**        **441 CALIFORNIA AVE #4**  
**1/8-1/4**    **PALO ALTO, CA 94306**  
**0.241 mi.**  
**1271 ft.**    **Site 2 of 2 in cluster AB**

**HWTS**    **S124954449**  
              **N/A**

**Relative:**  
**Higher**  
**Actual:**  
**39 ft.**

**HWTS:**  
Name: RECORDTYPE  
Address: 441 CALIFORNIA AVE #4  
Address 2: Not reported  
City,State,Zip: PALO ALTO, CA 943060000  
EPA ID: CAX000235663  
Inactive Date: 06/30/1998  
Create Date: 08/06/1985  
Last Act Date: 04/27/1999  
Mailing Name: Not reported  
Mailing Address: CHRIS LOSCHEN  
Mailing Address 2: Not reported  
Mailing City,State,Zip: PALO ALTO, CA 943060000  
Owner Name: --  
Owner Address: --  
Owner Address 2: Not reported  
Owner City,State,Zip: --, 99 --  
Contact Name: CHRIS LOSCHEN  
Contact Address: INACT PER 98VQ FINAL NOTICE  
Contact Address 2: - BATCH 4/27  
City,State,Zip: --, 99 --

MAP FINDINGS

Map ID  
 Direction  
 Distance  
 Elevation

Site

Database(s)

EDR ID Number  
 EPA ID Number

**180**  
**East**  
**1/8-1/4**  
**0.244 mi.**  
**1290 ft.**

**ALEX CHEN**  
**216 COLORADO AVE**  
**PALO ALTO, CA 94301**

**HAZNET** **S112990801**  
**HWTS** **N/A**

**Relative:**  
**Lower**  
**Actual:**  
**27 ft.**

**HAZNET:**  
 Name: ALEX CHEN  
 Address: 216 COLORADO AVE  
 Address 2: Not reported  
 City,State,Zip: PALO ALTO, CA 94301  
 Year: 2011  
 Gepaid: CAC002672558  
 Contact: ALEX CHEN  
 Telephone: 6506445173  
 Mailing Name: Not reported  
 Mailing Address: 216 COLORADO AVE  
 Gen County: 43  
 Waste Category: Asbestos containing waste  
 TSD EPA ID: CAD981382732  
 TSD County: 01  
 Disposal Method: Landfill Or Surface Impoundment That Will Be Closed As Landfill( To Include On-Site Treatment And/Or Stabilization)  
 Tons: 0.4

**Additional Info:**  
 Year: 2011  
 Shipment Date: 20110729  
 Creation Date: 10/1/2011 18:30:14  
 Receipt Date: 20110802  
 Manifest ID: 008026937JJK  
 Gen EPA ID: CAC002672558  
 Trans EPA ID: CAL000160111  
 Trans Name: ALLIANCE ENVIRONMENTAL GROUP  
 Trans 2 EPA ID: CAL000349369  
 Trans 2 Name: FERMA CORPORATION  
 TSDF EPA ID: CAD981382732  
 Trans Name: ALTAMONT LANDFILL  
 TSDF Alt EPA ID: Not reported  
 TSDF Alt Name: Not reported  
 Waste Code: 151  
 RCRA Code: Not reported  
 Meth Code: H132  
 Quantity Tons: 0.4  
 Waste Quantity: 1  
 Quantity Unit: Y  
 Additional Code 1: Not reported  
 Additional Code 2: Not reported  
 Additional Code 3: Not reported  
 Additional Code 4: Not reported  
 Additional Code 5: Not reported

**HWTS:**  
 Name: ALEX CHEN  
 Address: 216 COLORADO AVE  
 Address 2: Not reported  
 City,State,Zip: PALO ALTO, CA 94301  
 EPA ID: CAC002672558

Map ID  
Direction  
Distance  
Elevation

MAP FINDINGS

Site

Database(s)

EDR ID Number  
EPA ID Number

**ALEX CHEN (Continued)**

**S112990801**

Inactive Date: 01/26/2012  
Create Date: 07/29/2011  
Last Act Date: 07/29/2011  
Mailing Name: Not reported  
Mailing Address: 216 COLORADO AVE  
Mailing Address 2: Not reported  
Mailing City,State,Zip: PALO ALTO, CA 94301  
Owner Name: ALEX CHEN  
Owner Address: 216 COLORADO AVE  
Owner Address 2: Not reported  
Owner City,State,Zip: PALO ALTO, CA 94301  
Contact Name: ALEX CHEN  
Contact Address: 216 COLORADO AVE  
Contact Address 2: Not reported  
City,State,Zip: PALO ALTO, CA 94301

181  
NNW  
1/8-1/4  
0.245 mi.  
1292 ft.

**OTTO A. SCHLEICH**  
**132 SANTA RITA AVENUE**  
**PALO ALTO, CA 94301**

**HAZNET** **S112841634**  
**HWTS** **N/A**

**Relative:**  
**Higher**

**Actual:**  
**34 ft.**

HAZNET:  
Name: OTTO A. SCHLEICH  
Address: 132 SANTA RITA AVENUE  
Address 2: Not reported  
City,State,Zip: PALO ALTO, CA 943010000  
Year: 1995  
Gepaid: CAC000737752  
Contact: JIM BRYAN  
Telephone: 4082928221  
Mailing Name: Not reported  
Mailing Address: 657 WAKEFIELD ROAD  
Gen County: 43  
Waste Category: Asbestos containing waste  
TSD EPA ID: CAL000027741  
TSD County: 05  
Disposal Method: Disposal, Land Fill  
Tons: 0.6742

Additional Info:  
Year: 1995  
Shipment Date: 19951120  
Creation Date: 7/26/1996 0:00:00  
Receipt Date: 19951122  
Manifest ID: 93561459  
Gen EPA ID: CAC000737752  
Trans EPA ID: CAD983668583  
Trans Name: Not reported  
Trans 2 EPA ID: Not reported  
Trans 2 Name: Not reported  
TSD EPA ID: CAL000027741  
Trans Name: Not reported  
TSD EPA ID: Not reported  
TSD EPA ID: Not reported  
Waste Code: 151  
RCRA Code: Not reported  
Meth Code: D80

Map ID  
Direction  
Distance  
Elevation

MAP FINDINGS

Site

Database(s)

EDR ID Number  
EPA ID Number

**OTTO A. SCHLEICH (Continued)**

**S112841634**

Quantity Tons: 0.6742  
Waste Quantity: 0.8  
Quantity Unit: Y  
Additional Code 1: Not reported  
Additional Code 2: Not reported  
Additional Code 3: Not reported  
Additional Code 4: Not reported  
Additional Code 5: Not reported

**HWTS:**

Name: OTTO A. SCHLEICH  
Address: 132 SANTA RITA AVENUE  
Address 2: Not reported  
City,State,Zip: PALO ALTO, CA 943010000  
EPA ID: CAC000737752  
Inactive Date: 10/25/2000  
Create Date: 11/13/1995  
Last Act Date: 10/25/2000  
Mailing Name: Not reported  
Mailing Address: 657 WAKEFIELD ROAD  
Mailing Address 2: Not reported  
Mailing City,State,Zip: GOLETA, CA 931170000  
Owner Name: OTTA A. SCHLEICH  
Owner Address: --  
Owner Address 2: Not reported  
Owner City,State,Zip: --, 99 --  
Contact Name: JIM BRYAN  
Contact Address: --  
Contact Address 2: Not reported  
City,State,Zip: --, 99 --

**AC182 1X GREENWOOD PARTNERS**  
**WSW 430 CAMBRIDGE AVE**  
**1/8-1/4 PALO ALTO, CA 95032**  
**0.247 mi.**  
**1302 ft. Site 1 of 3 in cluster AC**

**HAZNET S123708496**  
**HWTS N/A**

**Relative:**  
**Higher**  
**Actual:**  
**39 ft.**

**HAZNET:**  
Name: 1X GREENWOOD PARTNERS  
Address: 430 CAMBRIDGE AVE  
Address 2: Not reported  
City,State,Zip: PALO ALTO, CA 950320000  
Year: 1988  
Gepaid: CAC000091293  
Contact: ERIC SCHWARTZ, PROGRAM MGR  
Telephone: 4087274600  
Mailing Name: Not reported  
Mailing Address: 101 CHURCH ST #4-A  
Gen County: 43  
Waste Category: Asbestos containing waste  
TSD EPA ID: CAD981388952  
TSD County: 45  
Disposal Method: Not reported  
Tons: 0

Map ID  
Direction  
Distance  
Elevation

MAP FINDINGS

Site

Database(s)

EDR ID Number  
EPA ID Number

1X GREENWOOD PARTNERS (Continued)

S123708496

HWTS:

Name: 1X GREENWOOD PARTNERS  
Address: 430 CAMBRIDGE AVE  
Address 2: Not reported  
City,State,Zip: PALO ALTO, CA 950320000  
EPA ID: CAC000091293  
Inactive Date: 10/25/2000  
Create Date: 06/14/1988  
Last Act Date: 10/25/2000  
Mailing Name: Not reported  
Mailing Address: 101 CHURCH ST #4-A  
Mailing Address 2: Not reported  
Mailing City,State,Zip: LOS GATOS, CA 950320000  
Owner Name: ASBESTOS  
Owner Address: --  
Owner Address 2: Not reported  
Owner City,State,Zip: --, 99 --  
Contact Name: ERIC SCHWARTZ, PROGRAM MGR  
Contact Address: --  
Contact Address 2: Not reported  
City,State,Zip: --, 99 --

AC183  
WSW  
1/8-1/4  
0.247 mi.  
1302 ft.

AJ TUTORING  
430 CAMBRIDGE AVE STE 100  
PALO ALTO, CA 94306  
Site 2 of 3 in cluster AC

HWTS S124632345  
N/A

Relative:  
Higher  
Actual:  
39 ft.

HWTS:

Name: AJ TUTORING  
Address: 430 CAMBRIDGE AVE STE 100  
Address 2: Not reported  
City,State,Zip: PALO ALTO, CA 943061584  
EPA ID: CAC002797531  
Inactive Date: 03/19/2015  
Create Date: 12/18/2014  
Last Act Date: 03/20/2015  
Mailing Name: Not reported  
Mailing Address: 430 CAMBRIDGE AVE STE 100  
Mailing Address 2: Not reported  
Mailing City,State,Zip: PALO ALTO, CA 943061584  
Owner Name: MCCOID, ANN  
Owner Address: 430 CAMBRIDGE AVE STE 100  
Owner Address 2: Not reported  
Owner City,State,Zip: PALO ALTO, CA 943061584  
Contact Name: MCCOID, ANN  
Contact Address: 430 CAMBRIDGE AVE STE 100  
Contact Address 2: Not reported  
City,State,Zip: PALO ALTO, CA 943061584



MAP FINDINGS

Map ID  
Direction  
Distance  
Elevation

Site

Database(s)

EDR ID Number  
EPA ID Number

**AD184**     **HEWLETT-PACKARD**  
**SE**         **395 PAGE MILL RD.**  
**1/4-1/2**     **PALO ALTO, CA 92378**  
**0.257 mi.**  
**1356 ft.**     **Site 1 of 2 in cluster AD**

**Notify 65**     **S100179147**  
                         **N/A**

**Relative:**     NOTIFY 65:  
**Higher**         Date Reported:     Not reported  
                       Staff Initials:       Not reported  
**Actual:**         Board File Number: Not reported  
**30 ft.**             Facility Type:        Not reported  
                       Discharge Date:    Not reported  
                       Issue Date:         Not reported  
                       Incident Description: Not reported

**AD185**     **HEWLETT-PACKARD COMPANY**  
**SE**         **395 PAGE MILL RD**  
**1/4-1/2**     **PALO ALTO, CA 94306**  
**0.257 mi.**  
**1356 ft.**     **Site 2 of 2 in cluster AD**

**SEMS-ARCHIVE**     **1000281823**  
**CORRACTS**         **CAD009122557**  
**ENVIROSTOR**  
**LUST**  
**CPS-SLIC**  
**HIST LUST**  
**DEED**  
**RCRA NonGen / NLR**  
**US FIN ASSUR**  
**2020 COR ACTION**  
**FINDS**  
**ECHO**  
**Cortese**  
**ENF**  
**HIST CORTESE**  
**HWP**  
**CIWQS**  
**CERS**

**Relative:**  
**Higher**  
**Actual:**  
**30 ft.**

SEMS Archive:  
Site ID:                     0901148  
EPA ID:                     CAD009122557  
Name:                        HEWLETT PACKARD CO MFG DIV  
Address:                     395 PAGE MILL RD  
Address 2:                   Not reported  
City,State,Zip:             PALO ALTO, CA 94306  
Cong District:               11  
FIPS Code:                   06085  
FF:                            N  
NPL:                           Not on the NPL  
Non NPL Status:            NFRAP-Site does not qualify for the NPL based on existing information

SEMS Archive Detail:  
Region:                      09  
Site ID:                      0901148  
EPA ID:                      CAD009122557  
Site Name:                   HEWLETT PACKARD CO MFG DIV  
NPL:                           N  
FF:                            N  
OU:                            00  
Action Code:                VS  
Action Name:                ARCH SITE  
SEQ:                           1  
Start Date:                   Not reported  
Finish Date:                 1987-10-01 04:00:00

Map ID  
Direction  
Distance  
Elevation

MAP FINDINGS

Site

Database(s)

EDR ID Number  
EPA ID Number

HEWLETT-PACKARD COMPANY (Continued)

1000281823

Qual: Not reported  
Current Action Lead: EPA Perf In-Hse

Region: 09  
Site ID: 0901148  
EPA ID: CAD009122557  
Site Name: HEWLETT PACKARD CO MFG DIV  
NPL: N  
FF: N  
OU: 00  
Action Code: PA  
Action Name: PA  
SEQ: 1  
Start Date: Not reported  
Finish Date: 1987-10-01 04:00:00  
Qual: N  
Current Action Lead: EPA Perf

Region: 09  
Site ID: 0901148  
EPA ID: CAD009122557  
Site Name: HEWLETT PACKARD CO MFG DIV  
NPL: N  
FF: N  
OU: 00  
Action Code: DS  
Action Name: DISCVRY  
SEQ: 1  
Start Date: 1986-05-01 04:00:00  
Finish Date: 1986-05-01 04:00:00  
Qual: Not reported  
Current Action Lead: EPA Perf

CORRACTS:

EPA ID: CAD009122557  
EPA Region: 09  
Area Name: ENTIRE FACILITY  
Actual Date: 2000-11-01 00:00:00.0  
Action: CA725YE - Current Human Exposures Under Control, Yes, Current Human Exposures Under Control has been verified  
NAICS Code(s): 56299 326199 331521 332322  
All Other Waste Management Services  
All Other Plastics Product Manufacturing  
Aluminum Die-Casting Foundries  
Sheet Metal Work Manufacturing  
Original schedule date: 2000-11-01 00:00:00.0  
Schedule end date: Not reported

EPA ID: CAD009122557  
EPA Region: 09  
Area Name: ENTIRE FACILITY  
Actual Date: 2000-11-01 00:00:00.0  
Action: CA750YE - Migration of Contaminated Groundwater under Control, Yes, Migration of Contaminated Groundwater Under Control has been verified  
NAICS Code(s): 56299 326199 331521 332322  
All Other Waste Management Services

Map ID  
Direction  
Distance  
Elevation

MAP FINDINGS

Site

Database(s)

EDR ID Number  
EPA ID Number

**HEWLETT-PACKARD COMPANY (Continued)**

**1000281823**

All Other Plastics Product Manufacturing  
Aluminum Die-Casting Foundries  
Sheet Metal Work Manufacturing  
Original schedule date: 2000-11-01 00:00:00.0  
Schedule end date: Not reported

EPA ID: CAD009122557  
EPA Region: 09  
Area Name: ENTIRE FACILITY  
Actual Date: 1996-09-09 00:00:00.0  
Action: CA550RC  
NAICS Code(s): 56299 326199 331521 332322  
All Other Waste Management Services  
All Other Plastics Product Manufacturing  
Aluminum Die-Casting Foundries  
Sheet Metal Work Manufacturing  
Original schedule date: 1996-09-09 00:00:00.0  
Schedule end date: Not reported

EPA ID: CAD009122557  
EPA Region: 09  
Area Name: ENTIRE FACILITY  
Actual Date: 1994-09-21 00:00:00.0  
Action: CA400 - Date For Remedy Selection (CM Imposed)  
NAICS Code(s): 56299 326199 331521 332322  
All Other Waste Management Services  
All Other Plastics Product Manufacturing  
Aluminum Die-Casting Foundries  
Sheet Metal Work Manufacturing  
Original schedule date: 1994-09-21 00:00:00.0  
Schedule end date: Not reported

EPA ID: CAD009122557  
EPA Region: 09  
Area Name: ENTIRE FACILITY  
Actual Date: 1994-09-21 00:00:00.0  
Action: CA350 - CMS Approved  
NAICS Code(s): 56299 326199 331521 332322  
All Other Waste Management Services  
All Other Plastics Product Manufacturing  
Aluminum Die-Casting Foundries  
Sheet Metal Work Manufacturing  
Original schedule date: Not reported  
Schedule end date: Not reported

EPA ID: CAD009122557  
EPA Region: 09  
Area Name: ENTIRE FACILITY  
Actual Date: 1994-09-21 00:00:00.0  
Action: CA500 - CMI Workplan Approved  
NAICS Code(s): 56299 326199 331521 332322  
All Other Waste Management Services  
All Other Plastics Product Manufacturing  
Aluminum Die-Casting Foundries  
Sheet Metal Work Manufacturing  
Original schedule date: Not reported  
Schedule end date: Not reported

Map ID  
Direction  
Distance  
Elevation

MAP FINDINGS

Site

Database(s)

EDR ID Number  
EPA ID Number

**HEWLETT-PACKARD COMPANY (Continued)**

**1000281823**

EPA ID: CAD009122557  
EPA Region: 09  
Area Name: ENTIRE FACILITY  
Actual Date: 1994-09-21 00:00:00.0  
Action: CA200 - RFI Approved  
NAICS Code(s): 56299 326199 331521 332322  
All Other Waste Management Services  
All Other Plastics Product Manufacturing  
Aluminum Die-Casting Foundries  
Sheet Metal Work Manufacturing  
Original schedule date: Not reported  
Schedule end date: Not reported

EPA ID: CAD009122557  
EPA Region: 09  
Area Name: ENTIRE FACILITY  
Actual Date: 1994-07-27 00:00:00.0  
Action: CA225NR - Stabilization Measures Evaluation, This facility is, not amenable to stabilization activity at the, present time for reasons other than (1) it appears to be technically, infeasible or inappropriate (NF) or (2) there is a lack of technical, information (IN). Reasons for this conclusion may be the status of, closure at the facility, the degree of risk, timing considerations, the status of corrective action work at the facility, or other, administrative considerations  
NAICS Code(s): 56299 326199 331521 332322  
All Other Waste Management Services  
All Other Plastics Product Manufacturing  
Aluminum Die-Casting Foundries  
Sheet Metal Work Manufacturing  
Original schedule date: 1994-07-27 00:00:00.0  
Schedule end date: Not reported

EPA ID: CAD009122557  
EPA Region: 09  
Area Name: ENTIRE FACILITY  
Actual Date: 1986-01-01 00:00:00.0  
Action: CA600SR - Stabilization Measures Implemented, Primary measure is source removal and/or treatment  
NAICS Code(s): 56299 326199 331521 332322  
All Other Waste Management Services  
All Other Plastics Product Manufacturing  
Aluminum Die-Casting Foundries  
Sheet Metal Work Manufacturing  
Original schedule date: Not reported  
Schedule end date: Not reported

EPA ID: CAD009122557  
EPA Region: 09  
Area Name: ENTIRE FACILITY  
Actual Date: 1986-01-01 00:00:00.0  
Action: CA600GW - Stabilization Measures Implemented, Groundwater extraction and treatment  
NAICS Code(s): 56299 326199 331521 332322  
All Other Waste Management Services  
All Other Plastics Product Manufacturing  
Aluminum Die-Casting Foundries

Map ID  
Direction  
Distance  
Elevation

MAP FINDINGS

Site

Database(s)

EDR ID Number  
EPA ID Number

**HEWLETT-PACKARD COMPANY (Continued)**

**1000281823**

Sheet Metal Work Manufacturing

Original schedule date: Not reported

Schedule end date: Not reported

**ENVIROSTOR:**

Name: HEWLETT-PACKARD COMPANY  
Address: 395 PAGE MILL RD  
City,State,Zip: PALO ALTO, CA 943060000  
Facility ID: 80001599  
Status: Refer: RWQCB  
Status Date: 01/01/2008  
Site Code: Not reported  
Site Type: Corrective Action  
Site Type Detailed: Corrective Action  
Acres: 1  
NPL: NO  
Regulatory Agencies: RWQCB 2 - San Francisco Bay  
Lead Agency: RWQCB 2 - San Francisco Bay  
Program Manager: Not reported  
Supervisor: Referred - Not Assigned  
Division Branch: Cleanup Berkeley  
Assembly: 24  
Senate: 13  
Special Program: Not reported  
Restricted Use: NO  
Site Mgmt Req: NONE SPECIFIED  
Funding: Not reported  
Latitude: 37.42472  
Longitude: -122.1398  
APN: 132-32-047  
Past Use: NONE SPECIFIED  
Potential COC: NONE SPECIFIED  
Confirmed COC: NONE SPECIFIED  
Potential Description: NONE SPECIFIED  
Alias Name: 132-32-047  
Alias Type: APN  
Alias Name: CAD009122557  
Alias Type: EPA Identification Number  
Alias Name: 110000609299  
Alias Type: EPA (FRS #)  
Alias Name: 80001599  
Alias Type: Envirostor ID Number

**Completed Info:**

Completed Area Name: PROJECT WIDE  
Completed Sub Area Name: Not reported  
Completed Document Type: Interim Measures Questionnaire  
Completed Date: 07/27/1994  
Comments: Not reported

Completed Area Name: PROJECT WIDE  
Completed Sub Area Name: Not reported  
Completed Document Type: RCRA Facility Assessment Report  
Completed Date: 10/01/1987  
Comments: Not reported

Completed Area Name: PROJECT WIDE

Map ID  
Direction  
Distance  
Elevation

MAP FINDINGS

Site

Database(s)

EDR ID Number  
EPA ID Number

**HEWLETT-PACKARD COMPANY (Continued)**

**1000281823**

Completed Sub Area Name: Not reported  
Completed Document Type: Remedy Selection and Statement of Basis  
Completed Date: 09/21/1994  
Comments: Not reported

Completed Area Name: PROJECT WIDE  
Completed Sub Area Name: Not reported  
Completed Document Type: RCRA Facility Assessment Report  
Completed Date: 10/01/1987  
Comments: Not reported

Completed Area Name: PROJECT WIDE  
Completed Sub Area Name: Not reported  
Completed Document Type: Consent Agreement  
Completed Date: 09/21/1994  
Comments: Not reported

Completed Area Name: PROJECT WIDE  
Completed Sub Area Name: Not reported  
Completed Document Type: Consent Agreement  
Completed Date: 04/19/1989  
Comments: Not reported

Completed Area Name: PROJECT WIDE  
Completed Sub Area Name: Not reported  
Completed Document Type: Remedy Construction Complete  
Completed Date: 09/09/1996  
Comments: Not reported

Completed Area Name: PROJECT WIDE  
Completed Sub Area Name: Not reported  
Completed Document Type: Groundwater Migration Controlled  
Completed Date: 11/01/2000  
Comments: Not reported

Completed Area Name: PROJECT WIDE  
Completed Sub Area Name: Not reported  
Completed Document Type: \* Remedy Selected  
Completed Date: 09/21/1994  
Comments: Not reported

Completed Area Name: PROJECT WIDE  
Completed Sub Area Name: Not reported  
Completed Document Type: Human Exposure Controlled  
Completed Date: 11/01/2000  
Comments: Not reported

Completed Area Name: PROJECT WIDE  
Completed Sub Area Name: Not reported  
Completed Document Type: Interim Measures Workplan  
Completed Date: 01/01/1986  
Comments: Not reported

Completed Area Name: PROJECT WIDE  
Completed Sub Area Name: Not reported  
Completed Document Type: Corrective Measure Implementation Workplan  
Completed Date: 09/21/1994

Map ID  
Direction  
Distance  
Elevation

MAP FINDINGS

Site

Database(s)

EDR ID Number  
EPA ID Number

**HEWLETT-PACKARD COMPANY (Continued)**

**1000281823**

Comments: Not reported

Completed Area Name: PROJECT WIDE  
Completed Sub Area Name: Not reported  
Completed Document Type: Design/Implementation Workplan  
Completed Date: 09/21/1994  
Comments: Not reported

Completed Area Name: PROJECT WIDE  
Completed Sub Area Name: Not reported  
Completed Document Type: Preliminary Assessment Report  
Completed Date: 10/01/1987  
Comments: Not reported

Completed Area Name: PROJECT WIDE  
Completed Sub Area Name: Not reported  
Completed Document Type: Interim Measures Implementation Report  
Completed Date: 12/31/1992  
Comments: Not reported

Completed Area Name: PROJECT WIDE  
Completed Sub Area Name: Not reported  
Completed Document Type: RFI Report  
Completed Date: 09/21/1994  
Comments: Not reported

Completed Area Name: PROJECT WIDE  
Completed Sub Area Name: Not reported  
Completed Document Type: Interim Measures Workplan  
Completed Date: 01/01/1986  
Comments: Not reported

Completed Area Name: PROJECT WIDE  
Completed Sub Area Name: Not reported  
Completed Document Type: Remedy Constructed: Operating Properly & Successfully  
Completed Date: 09/09/1996  
Comments: Not reported

Completed Area Name: PROJECT WIDE  
Completed Sub Area Name: Not reported  
Completed Document Type: Corrective Measures Study Report  
Completed Date: 09/21/1994  
Comments: Not reported

Future Area Name: Not reported  
Future Sub Area Name: Not reported  
Future Document Type: Not reported  
Future Due Date: Not reported  
Schedule Area Name: Not reported  
Schedule Sub Area Name: Not reported  
Schedule Document Type: Not reported  
Schedule Due Date: Not reported  
Schedule Revised Date: Not reported

Name: HEWLETT-PACKARD CO. - PALO ALTO FABRICA CTR.  
Address: 395 PAGE MILL ROAD  
City,State,Zip: PALO ALTO, CA 94306

Map ID  
Direction  
Distance  
Elevation

MAP FINDINGS

Site

Database(s)

EDR ID Number  
EPA ID Number

**HEWLETT-PACKARD COMPANY (Continued)**

**1000281823**

Facility ID: 71002260  
Status: Refer: RWQCB  
Status Date: 08/07/2017  
Site Code: Not reported  
Site Type: Tiered Permit  
Site Type Detailed: Tiered Permit  
Acres: 9.86  
NPL: NO  
Regulatory Agencies: NONE SPECIFIED  
Lead Agency: NONE SPECIFIED  
Program Manager: Not reported  
Supervisor: Mark Piros  
Division Branch: Cleanup Berkeley  
Assembly: 24  
Senate: 13  
Special Program: Not reported  
Restricted Use: NO  
Site Mgmt Req: NONE SPECIFIED  
Funding: Not reported  
Latitude: 37.42548  
Longitude: -122.1391  
APN: 132-32-047, 13232047  
Past Use: MANUFACTURING - ELECTRONIC  
Potential COC: Freon 113 Tetrachloroethylene (PCE 1,1,1-Trichloroethane (TCA Trichloroethylene (TCE 1,1-Dichloroethylene  
Confirmed COC: NONE SPECIFIED  
Potential Description: OTH, SOIL, SV  
Alias Name: 132-32-047  
Alias Type: APN  
Alias Name: 13232047  
Alias Type: APN  
Alias Name: CAD009122557  
Alias Type: EPA Identification Number  
Alias Name: 110000609299  
Alias Type: EPA (FRS #)  
Alias Name: SL18321741  
Alias Type: GeoTracker Global ID  
Alias Name: 71002260  
Alias Type: Envirostor ID Number

**Completed Info:**

Completed Area Name: PROJECT WIDE  
Completed Sub Area Name: Not reported  
Completed Document Type: Phase 1 Addendum  
Completed Date: 08/14/2017  
Comments: DTSC performed a site screening to assess whether investigation or corrective action were needed to address releases of hazardous substances/wastes at the Site. Contamination at the Site has been a result of manufacturing electronic equipment at the Site. Chemicals of concern are mostly volatile organic compounds (VOCs) such as trichloroethene (TCE), tetrachloroethene (PCE), trichloroethane (TCA), and dichloroethene (DCE). The Regional Water Quality Control Board (RWQCB) has been the lead oversight agency since 1989. DTSC issued a closure certification for the hazardous waste management units at the site on June 10, 1994. The Site is subject to Site Cleanup Requirements as outlined in Order No. 94-130 issued by RWQCB on September 21, 1994. There is a Covenant and Environmental Restriction of Property recorded for the Site between RWQCB and



Map ID  
Direction  
Distance  
Elevation

MAP FINDINGS

Site

Database(s)

EDR ID Number  
EPA ID Number

**HEWLETT-PACKARD COMPANY (Continued)**

**1000281823**

Agilent Technologies restricting the usage of the Site to non-sensitive usage, and ensuring that none of the remediation or monitoring systems are disturbed. Soil remediation began in 1986, consisting of soil vapor extraction and excavation of contaminated soils. RWQCB acknowledged that the final soil cleanup standards had been met on January 30, 2008. RWQCB acknowledged that there was no threat of vapor intrusion for building occupants, and that there was no threat to short- or long-term human health in the surrounding study area. Groundwater remediation is ongoing at the Site, with performance monitoring for the effectiveness of ongoing enhanced in situ bioremediation.

Completed Area Name: PROJECT WIDE  
Completed Sub Area Name: Not reported  
Completed Document Type: Correspondence  
Completed Date: 06/14/1993  
Comments: The agenda from a meeting that Hewlett-Packard held with DTSC. The purpose of the meeting was to update DTSC on HP's recent activities regarding their Interim Status Document (ISD) permit and to obtain DTSC's concurrence of their approach to obtain final ISD termination. The agenda reviewed: the permitting history of the facility at 395 Page Mill Road between 1981 and 1993; the status of the ISD regulated units as of June 2, 1993; and HP's plan for going forward.

Completed Area Name: PROJECT WIDE  
Completed Sub Area Name: Not reported  
Completed Document Type: Correspondence  
Completed Date: 06/10/1994  
Comments: A correspondence from DTSC to Hewlett-Packard stating that DTSC had reviewed the closure plan dated March 28, 1994 and the certification of closure for HP's 395 Page Mill Road facility. DTSC determined that the closure plan and certification were acceptable, and that the Interim Status Document for the facility was no longer in effect as of June 10, 1994. A copy of the March 28, 1994 revised closure plan referenced in the closure certification letter could not be found in DTSC's files when the site screening was performed.

Future Area Name: Not reported  
Future Sub Area Name: Not reported  
Future Document Type: Not reported  
Future Due Date: Not reported  
Schedule Area Name: Not reported  
Schedule Sub Area Name: Not reported  
Schedule Document Type: Not reported  
Schedule Due Date: Not reported  
Schedule Revised Date: Not reported

**LUST:**

Name: HEWLETT-PACKARD  
Address: 395 PAGE MILL RD  
City,State,Zip: PALO ALTO, CA 94304  
Lead Agency: SANTA CLARA COUNTY LOP  
Case Type: LUST Cleanup Site  
Geo Track: [http://geotracker.waterboards.ca.gov/profile\\_report.asp?global\\_id=T0608502399](http://geotracker.waterboards.ca.gov/profile_report.asp?global_id=T0608502399)  
Global Id: T0608502399  
Latitude: 37.425053  
Longitude: -122.138997

Map ID  
Direction  
Distance  
Elevation

MAP FINDINGS

Site

Database(s)

EDR ID Number  
EPA ID Number

**HEWLETT-PACKARD COMPANY (Continued)**

**1000281823**

Status: Completed - Case Closed  
Status Date: 08/02/1999  
Case Worker: UST  
RB Case Number: Not reported  
Local Agency: SANTA CLARA COUNTY LOP  
File Location: All Files are on GeoTracker or in the Local Agency Database  
Local Case Number: Not reported  
Potential Media Affect: Soil  
Potential Contaminants of Concern: Waste Oil / Motor / Hydraulic / Lubricating  
Site History: Not reported

LUST:

Global Id: T0608502399  
Contact Type: Regional Board Caseworker  
Contact Name: Regional Water Board  
Organization Name: SAN FRANCISCO BAY RWQCB (REGION 2)  
Address: 1515 CLAY ST SUITE 1400  
City: OAKLAND  
Email: Not reported  
Phone Number: Not reported

Global Id: T0608502399  
Contact Type: Local Agency Caseworker  
Contact Name: UST CASE WORKER  
Organization Name: SANTA CLARA COUNTY LOP  
Address: 1555 Berger Drive, Suite 300  
City: SAN JOSE  
Email: Not reported  
Phone Number: 4089183400

LUST:

Global Id: T0608502399  
Action Type: Other  
Date: 06/23/1999  
Action: Leak Reported

Global Id: T0608502399  
Action Type: RESPONSE  
Date: 06/03/2005  
Action: Other Report / Document

LUST:

Global Id: T0608502399  
Status: Open - Case Begin Date  
Status Date: 05/20/1999

Global Id: T0608502399  
Status: Open - Site Assessment  
Status Date: 05/20/1999

Global Id: T0608502399  
Status: Open - Site Assessment  
Status Date: 06/03/1999

Global Id: T0608502399  
Status: Completed - Case Closed  
Status Date: 08/02/1999

Map ID  
Direction  
Distance  
Elevation

MAP FINDINGS

Site

Database(s)

EDR ID Number  
EPA ID Number

**HEWLETT-PACKARD COMPANY (Continued)**

**1000281823**

LUST REG 2:

Region: 2  
Facility Id: Not reported  
Facility Status: Case Closed  
Case Number: 06S3W12K05f  
How Discovered: Not reported  
Leak Cause: Not reported  
Leak Source: Not reported  
Date Leak Confirmed: Not reported  
Oversight Program: LUST  
Prelim. Site Assessment Workplan Submitted: Not reported  
Preliminary Site Assessment Began: 5/20/1999  
Pollution Characterization Began: 6/3/1999  
Pollution Remediation Plan Submitted: Not reported  
Date Remediation Action Underway: Not reported  
Date Post Remedial Action Monitoring Began: Not reported

LUST SANTA CLARA:

Name: HEWLETT-PACKARD  
Address: 395 PAGE MILL RD  
City,State,Zip: PALO ALTO, CA  
Region: SANTA CLARA  
SCVWD ID: 06S3W12K05F  
Date Closed: 08/02/1999  
EDR Link ID: 06S3W12K05F

CPS-SLIC:

Name: HEWLETT PACKARD COMPANY  
Address: 395 PAGE MILL RD  
City,State,Zip: PALO ALTO, CA 94306-2024  
Region: STATE  
**Facility Status: Open - Remediation**  
Status Date: 01/01/2015  
Global Id: SL18321741  
Lead Agency: SAN FRANCISCO BAY RWQCB (REGION 2)  
Lead Agency Case Number: Not reported  
Latitude: 37.4249287000276  
Longitude: -122.139000892639  
Case Type: Cleanup Program Site  
Case Worker: RWP  
Local Agency: SANTA CLARA VALLEY WATER DISTRICT  
RB Case Number: 43S0053  
File Location: Regional Board  
Potential Media Affected: Other Groundwater (uses other than drinking water), Soil  
Potential Contaminants of Concern: 1,1,1-Trichloroethane (TCA), Other Chlorinated Hydrocarbons, Tetrachloroethylene (PCE), Trichloroethylene (TCE)  
Site History: This site is part of the COE Study Area - bounded by California, Olive, and Emerson Streets - that includes HP 640 PMR (MSCA site) and Varian 601 California. As part of the dual phase extraction (DPE) system GWET was shut down after reaching asymptotic groundwater-CVOC levels in 2001. Subsequent In-Situ Chemical Oxidation (ISCO) began late 2007 when groundwater CVOC levels in well RW-5 were still peaking at over 800 parts per billion (ppb). ISCO baseline groundwater sampling indicated that well OB11-2 - that had not been sampled since 1997 - contained PCE at 120,000 ppb. Subsequent ISCO injections reduced PCE levels below 50 ppb that rebounded to over

Map ID  
Direction  
Distance  
Elevation

MAP FINDINGS

Site

Database(s)

EDR ID Number  
EPA ID Number

**HEWLETT-PACKARD COMPANY (Continued)**

**1000281823**

1,000 ppb by the next ISCO monitoring event. When elevated groundwater-PCE levels were noted in OB11-2, the Water Board required a workplan to evaluate potential vapor intrusion assessment that was reviewed and approved in January 2008. The COE site-wide IA VI has been completed and there were no exceedances of the indoor air ESL in the breathing zone.

[Click here to access the California GeoTracker records for this facility:](#)

**HIST LUST SANTA CLARA:**

Name: Hewlett-Packard  
Address: 395 Page Mill Rd  
City: Palo Alto  
Region: SANTA CLARA  
Region Code: 2  
SCVWD ID: 06S3W12K05  
Oversite Agency: SCVWD  
Date Listed: 1999-08-02 00:00:00  
Closed Date: 1999-08-02 00:00:00

**DEED:**

Name: HEWLETT PACKARD COMPANY  
Address: 395 PAGE MILL RD  
City,State,Zip: PALO ALTO, CA  
Envirostor ID: SL18321741  
Area: Not reported  
Sub Area: Not reported  
Site Type: SLIC  
Status: OPEN - REMEDIATION  
Agency: SWRCB  
Covenant Uploaded: Y  
Deed Date(s): 03/14/2008  
File Name: Geotracker Land Use/Deed Restrictions

Name: HEWLETT PACKARD COMPANY  
Address: 395 PAGE MILL RD  
City,State,Zip: PALO ALTO, CA  
Envirostor ID: SL18321741  
Area: Not reported  
Sub Area: Not reported  
Site Type: SLIC  
Status: OPEN - REMEDIATION  
Agency: SWRCB  
Covenant Uploaded: Not reported  
Deed Date(s): 03/14/2006  
File Name: Geotracker Land Use/Deed Restrictions

**RCRA NonGen / NLR:**

Date form received by agency: 1996-09-01 00:00:00.0  
Facility name: HEWLETT-PACKARD COMPANY  
Site name: HEWLETT PACKARD MFG DIV  
Facility address: 395 PAGE MILL RD  
PALO ALTO, CA 94306  
EPA ID: CAD009122557  
Contact: Not reported  
Contact address: Not reported

Map ID  
Direction  
Distance  
Elevation

MAP FINDINGS

Site

Database(s)

EDR ID Number  
EPA ID Number

**HEWLETT-PACKARD COMPANY (Continued)**

**1000281823**

Contact country: Not reported  
Contact country: US  
Contact telephone: Not reported  
Contact email: Not reported  
EPA Region: 09  
Land type: Facility is not located on Indian land. Additional information is not known.  
Classification: Non-Generator  
Description: Handler: Non-Generators do not presently generate hazardous waste

**Owner/Operator Summary:**

Owner/operator name: HEWLETT PACKARD CO PALO ALTO FABRCTN  
Owner/operator address: 395 PAGE MILL ROAD  
CITY NOT REPORTED, CA 99999  
Owner/operator country: Not reported  
Owner/operator telephone: 415-857-5785  
Owner/operator email: Not reported  
Owner/operator fax: Not reported  
Owner/operator extension: Not reported  
Legal status: Private  
Owner/Operator Type: Operator  
Owner/Op start date: Not reported  
Owner/Op end date: Not reported

**Handler Activities Summary:**

U.S. importer of hazardous waste: No  
Mixed waste (haz. and radioactive): No  
Recycler of hazardous waste: No  
Transporter of hazardous waste: No  
Treater, storer or disposer of HW: No  
Underground injection activity: No  
On-site burner exemption: No  
Furnace exemption: No  
Used oil fuel burner: No  
Used oil processor: No  
User oil refiner: No  
Used oil fuel marketer to burner: No  
Used oil Specification marketer: No  
Used oil transfer facility: No  
Used oil transporter: No

**Historical Generators:**

Date form received by agency: 1996-02-12 00:00:00.0  
Site name: HEWLETT-PACKARD - PAFC  
Classification: Large Quantity Generator

Date form received by agency: 1995-08-08 00:00:00.0  
Site name: HEWLETT PACKARD MFG DIV  
Classification: Large Quantity Generator

Date form received by agency: 1994-03-09 00:00:00.0  
Site name: HEWLETT PACKARD PAFC  
Classification: Large Quantity Generator

Date form received by agency: 1992-02-25 00:00:00.0  
Site name: HEWLETT PACKARD FABRICATION CE  
Classification: Large Quantity Generator

Map ID  
Direction  
Distance  
Elevation

MAP FINDINGS

Site

Database(s)

EDR ID Number  
EPA ID Number

**HEWLETT-PACKARD COMPANY (Continued)**

**1000281823**

Date form received by agency: 1990-04-11 00:00:00.0  
Site name: HEWLETT PACKARD FABRICATION CENTER  
Classification: Large Quantity Generator

Date form received by agency: 1982-07-23 00:00:00.0  
Site name: HEWLETT-PACKARD COMPANY  
Classification: Not a generator, verified

Corrective Action Summary:

Event date: 1986-01-01 00:00:00.0  
Event: STABILIZATION/INTERIM MEASURES DECISION-GROUNDWATER EXTRACTION & TREATMENT

Event date: 1986-01-01 00:00:00.0  
Event: STABILIZATION/INTERIM MEASURES DECISION-PRIMARY MEAS IS SOURCE REMOVL &/OR TRT

Event date: 1987-10-01 00:00:00.0  
Event: LEAD AGENCY DETERMINATION

Event date: 1987-10-01 00:00:00.0  
Event: RFA COMPLETED

Event date: 1987-10-01 00:00:00.0  
Event: PA OR CERCLA INSPECTION

Event date: 1987-10-01 00:00:00.0  
Event: CA PRIORITIZATION-HIGH CA PRIORITY

Event date: 1987-10-01 00:00:00.0  
Event: NCAPS RANKING/PRIORITY

Event date: 1987-12-31 00:00:00.0  
Event: RELEASE TO GW CONTROLLED DETERMINATION-YES, APPLICABLE AS OF THIS DATE

Event date: 1989-04-19 00:00:00.0  
Event: CMS IMPOSITION

Event date: 1989-04-19 00:00:00.0  
Event: INVESTIGATION IMPOSITION

Event date: 1992-09-30 00:00:00.0  
Event: HUMAN EXPOSURES CONTROLLED DETERMINATION-YES, APPLICABLE AS OF THIS DATE

Event date: 1992-12-31 00:00:00.0  
Event: STABILIZATION CONSTRUCTION COMPLETED

Event date: 1994-07-27 00:00:00.0  
Event: STABILIZATION MEASURES EVALUATION-FACILITY NOT AMENABLE TO STABILIZATION

Event date: 1994-07-27 00:00:00.0  
Event: STABILIZATION MEASURES EVALUATION-FACILITY NOT AMENABLE TO STABILIZATION

Event date: 1994-07-28 00:00:00.0

Map ID  
Direction  
Distance  
Elevation

MAP FINDINGS

Site

Database(s)

EDR ID Number  
EPA ID Number

**HEWLETT-PACKARD COMPANY (Continued)**

**1000281823**

Event:	CA PRIORITIZATION-MEDIUM CA PRIORITY
Event date:	1994-09-21 00:00:00.0
Event:	CMI WORKPLAN APPROVED
Event date:	1994-09-21 00:00:00.0
Event:	REMEDY DECISION
Event date:	1994-09-21 00:00:00.0
Event:	CMS COMPLETE
Event date:	1994-09-21 00:00:00.0
Event:	INVESTIGATION COMPLETE
Event date:	1994-09-21 00:00:00.0
Event:	CORRECTIVE MEASURES DESIGN APPROVED
Event date:	1994-09-21 00:00:00.0
Event:	REMEDY DECISION
Event date:	1996-09-09 00:00:00.0
Event:	REMEDY CONSTRUCTION-REMEDY CONSTRUCTED
Event date:	1997-09-19 00:00:00.0
Event:	REFERRED TO A NON-RCRA AUTHORITY
Event date:	2000-11-01 00:00:00.0
Event:	HUMAN EXPOSURES CONTROLLED DETERMINATION-YES, APPLICABLE AS OF THIS DATE
Event date:	2000-11-01 00:00:00.0
Event:	RELEASE TO GW CONTROLLED DETERMINATION-YES, APPLICABLE AS OF THIS DATE
Event date:	2000-12-28 00:00:00.0
Event:	HUMAN EXPOSURES CONTROLLED DETERMINATION-YES, APPLICABLE AS OF THIS DATE
Event date:	2000-12-28 00:00:00.0
Event:	RELEASE TO GW CONTROLLED DETERMINATION-YES, APPLICABLE AS OF THIS DATE
Event date:	2009-09-22 00:00:00.0
Event:	READY FOR ANTICIPATED USE DETERMINATION - READY FOR ANTICIPATED USE
Event date:	Not reported
Event:	RFA NEED BY ANOTHER AGCY

Facility Has Received Notices of Violations:

Regulation violated:	Not reported
Area of violation:	TSD - Tank System Standards
Date violation determined:	1992-04-02 00:00:00.0
Date achieved compliance:	1992-04-27 00:00:00.0
Violation lead agency:	State
Enforcement action:	COMPLIANCE EVALUATION INSPECTION ON-SITE
Enforcement action date:	1992-04-07 00:00:00.0
Enf. disposition status:	Not reported
Enf. disp. status date:	Not reported
Enforcement lead agency:	State

Map ID  
Direction  
Distance  
Elevation

MAP FINDINGS

Site

Database(s)

EDR ID Number  
EPA ID Number

**HEWLETT-PACKARD COMPANY (Continued)**

**1000281823**

Proposed penalty amount: Not reported  
Final penalty amount: Not reported  
Paid penalty amount: Not reported

Regulation violated: Not reported  
Area of violation: TSD - Contingency Plan and Emergency Procedures  
Date violation determined: 1992-04-02 00:00:00.0  
Date achieved compliance: 1992-04-27 00:00:00.0  
Violation lead agency: State  
Enforcement action: COMPLIANCE EVALUATION INSPECTION ON-SITE  
Enforcement action date: 1992-04-07 00:00:00.0  
Enf. disposition status: Not reported  
Enf. disp. status date: Not reported  
Enforcement lead agency: State  
Proposed penalty amount: Not reported  
Final penalty amount: Not reported  
Paid penalty amount: Not reported

Regulation violated: Not reported  
Area of violation: Generators - General  
Date violation determined: 1992-04-02 00:00:00.0  
Date achieved compliance: 1992-04-27 00:00:00.0  
Violation lead agency: State  
Enforcement action: COMPLIANCE EVALUATION INSPECTION ON-SITE  
Enforcement action date: 1992-04-07 00:00:00.0  
Enf. disposition status: Not reported  
Enf. disp. status date: Not reported  
Enforcement lead agency: State  
Proposed penalty amount: Not reported  
Final penalty amount: Not reported  
Paid penalty amount: Not reported

Regulation violated: Not reported  
Area of violation: LDR - General  
Date violation determined: 1992-04-02 00:00:00.0  
Date achieved compliance: 1992-04-27 00:00:00.0  
Violation lead agency: State  
Enforcement action: COMPLIANCE EVALUATION INSPECTION ON-SITE  
Enforcement action date: 1992-04-07 00:00:00.0  
Enf. disposition status: Not reported  
Enf. disp. status date: Not reported  
Enforcement lead agency: State  
Proposed penalty amount: Not reported  
Final penalty amount: Not reported  
Paid penalty amount: Not reported

Regulation violated: Not reported  
Area of violation: TSD - General Facility Standards  
Date violation determined: 1992-04-02 00:00:00.0  
Date achieved compliance: 1992-04-27 00:00:00.0  
Violation lead agency: State  
Enforcement action: COMPLIANCE EVALUATION INSPECTION ON-SITE  
Enforcement action date: 1992-04-07 00:00:00.0  
Enf. disposition status: Not reported  
Enf. disp. status date: Not reported  
Enforcement lead agency: State  
Proposed penalty amount: Not reported



Map ID  
Direction  
Distance  
Elevation

MAP FINDINGS

Site

Database(s)

EDR ID Number  
EPA ID Number

**HEWLETT-PACKARD COMPANY (Continued)**

**1000281823**

Final penalty amount: Not reported  
Paid penalty amount: Not reported

Regulation violated: Not reported  
Area of violation: LDR - General  
Date violation determined: 1990-08-30 00:00:00.0  
Date achieved compliance: 1992-04-27 00:00:00.0  
Violation lead agency: State  
Enforcement action: COMPLIANCE EVALUATION INSPECTION ON-SITE  
Enforcement action date: 1991-01-16 00:00:00.0  
Enf. disposition status: Not reported  
Enf. disp. status date: Not reported  
Enforcement lead agency: State  
Proposed penalty amount: Not reported  
Final penalty amount: Not reported  
Paid penalty amount: Not reported

Regulation violated: Not reported  
Area of violation: LDR - General  
Date violation determined: 1990-08-30 00:00:00.0  
Date achieved compliance: 1992-04-27 00:00:00.0  
Violation lead agency: State  
Enforcement action: COMPLIANCE EVALUATION INSPECTION ON-SITE  
Enforcement action date: 1990-10-04 00:00:00.0  
Enf. disposition status: Not reported  
Enf. disp. status date: Not reported  
Enforcement lead agency: State  
Proposed penalty amount: Not reported  
Final penalty amount: Not reported  
Paid penalty amount: Not reported

Regulation violated: Not reported  
Area of violation: TSD - General  
Date violation determined: 1990-08-30 00:00:00.0  
Date achieved compliance: 1992-04-27 00:00:00.0  
Violation lead agency: State  
Enforcement action: COMPLIANCE EVALUATION INSPECTION ON-SITE  
Enforcement action date: 1991-01-16 00:00:00.0  
Enf. disposition status: Not reported  
Enf. disp. status date: Not reported  
Enforcement lead agency: State  
Proposed penalty amount: Not reported  
Final penalty amount: Not reported  
Paid penalty amount: Not reported

Regulation violated: Not reported  
Area of violation: TSD - General  
Date violation determined: 1990-08-30 00:00:00.0  
Date achieved compliance: 1992-04-27 00:00:00.0  
Violation lead agency: State  
Enforcement action: COMPLIANCE EVALUATION INSPECTION ON-SITE  
Enforcement action date: 1990-10-04 00:00:00.0  
Enf. disposition status: Not reported  
Enf. disp. status date: Not reported  
Enforcement lead agency: State  
Proposed penalty amount: Not reported  
Final penalty amount: Not reported

Map ID  
Direction  
Distance  
Elevation

MAP FINDINGS

Site

Database(s)

EDR ID Number  
EPA ID Number

**HEWLETT-PACKARD COMPANY (Continued)**

**1000281823**

Paid penalty amount: Not reported

Regulation violated: Not reported  
Area of violation: LDR - General  
Date violation determined: 1988-09-28 00:00:00.0  
Date achieved compliance: 1992-04-27 00:00:00.0  
Violation lead agency: State  
Enforcement action: FOCUSED COMPLIANCE INSPECTION  
Enforcement action date: Not reported  
Enf. disposition status: Not reported  
Enf. disp. status date: Not reported  
Enforcement lead agency: Not reported  
Proposed penalty amount: Not reported  
Final penalty amount: Not reported  
Paid penalty amount: Not reported

Regulation violated: Not reported  
Area of violation: TSD - General  
Date violation determined: 1988-09-28 00:00:00.0  
Date achieved compliance: 1992-04-27 00:00:00.0  
Violation lead agency: State  
Enforcement action: COMPLIANCE EVALUATION INSPECTION ON-SITE  
Enforcement action date: Not reported  
Enf. disposition status: Not reported  
Enf. disp. status date: Not reported  
Enforcement lead agency: Not reported  
Proposed penalty amount: Not reported  
Final penalty amount: Not reported  
Paid penalty amount: Not reported

Regulation violated: Not reported  
Area of violation: TSD - Manifest/Records/Reporting  
Date violation determined: 1988-09-28 00:00:00.0  
Date achieved compliance: 1992-04-27 00:00:00.0  
Violation lead agency: State  
Enforcement action: COMPLIANCE EVALUATION INSPECTION ON-SITE  
Enforcement action date: Not reported  
Enf. disposition status: Not reported  
Enf. disp. status date: Not reported  
Enforcement lead agency: Not reported  
Proposed penalty amount: Not reported  
Final penalty amount: Not reported  
Paid penalty amount: Not reported

Regulation violated: Not reported  
Area of violation: TSD - Closure/Post-Closure  
Date violation determined: 1988-09-28 00:00:00.0  
Date achieved compliance: 1992-04-27 00:00:00.0  
Violation lead agency: State  
Enforcement action: COMPLIANCE EVALUATION INSPECTION ON-SITE  
Enforcement action date: Not reported  
Enf. disposition status: Not reported  
Enf. disp. status date: Not reported  
Enforcement lead agency: Not reported  
Proposed penalty amount: Not reported  
Final penalty amount: Not reported  
Paid penalty amount: Not reported

Map ID  
Direction  
Distance  
Elevation

MAP FINDINGS

Site

Database(s)

EDR ID Number  
EPA ID Number

**HEWLETT-PACKARD COMPANY (Continued)**

**1000281823**

Regulation violated: Not reported  
Area of violation: TSD - Closure/Post-Closure  
Date violation determined: 1988-09-28 00:00:00.0  
Date achieved compliance: 1992-04-27 00:00:00.0  
Violation lead agency: State  
Enforcement action: COMPLIANCE EVALUATION INSPECTION ON-SITE  
Enforcement action date: 1989-05-30 00:00:00.0  
Enf. disposition status: Not reported  
Enf. disp. status date: Not reported  
Enforcement lead agency: State  
Proposed penalty amount: Not reported  
Final penalty amount: Not reported  
Paid penalty amount: Not reported

Regulation violated: Not reported  
Area of violation: TSD - General  
Date violation determined: 1988-09-28 00:00:00.0  
Date achieved compliance: 1992-04-27 00:00:00.0  
Violation lead agency: State  
Enforcement action: COMPLIANCE EVALUATION INSPECTION ON-SITE  
Enforcement action date: 1989-05-30 00:00:00.0  
Enf. disposition status: Not reported  
Enf. disp. status date: Not reported  
Enforcement lead agency: State  
Proposed penalty amount: Not reported  
Final penalty amount: Not reported  
Paid penalty amount: Not reported

Regulation violated: Not reported  
Area of violation: LDR - General  
Date violation determined: 1988-09-28 00:00:00.0  
Date achieved compliance: 1992-04-27 00:00:00.0  
Violation lead agency: State  
Enforcement action: FOCUSED COMPLIANCE INSPECTION  
Enforcement action date: 1988-12-27 00:00:00.0  
Enf. disposition status: Not reported  
Enf. disp. status date: Not reported  
Enforcement lead agency: State  
Proposed penalty amount: Not reported  
Final penalty amount: Not reported  
Paid penalty amount: Not reported

Regulation violated: Not reported  
Area of violation: LDR - General  
Date violation determined: 1988-09-28 00:00:00.0  
Date achieved compliance: 1992-04-27 00:00:00.0  
Violation lead agency: State  
Enforcement action: FOCUSED COMPLIANCE INSPECTION  
Enforcement action date: 1989-05-30 00:00:00.0  
Enf. disposition status: Not reported  
Enf. disp. status date: Not reported  
Enforcement lead agency: State  
Proposed penalty amount: Not reported  
Final penalty amount: Not reported  
Paid penalty amount: Not reported

Regulation violated: Not reported

Map ID  
Direction  
Distance  
Elevation

MAP FINDINGS

Site

Database(s)

EDR ID Number  
EPA ID Number

**HEWLETT-PACKARD COMPANY (Continued)**

**1000281823**

Area of violation: TSD - General  
Date violation determined: 1988-09-28 00:00:00.0  
Date achieved compliance: 1992-04-27 00:00:00.0  
Violation lead agency: State  
Enforcement action: COMPLIANCE EVALUATION INSPECTION ON-SITE  
Enforcement action date: 1988-12-27 00:00:00.0  
Enf. disposition status: Not reported  
Enf. disp. status date: Not reported  
Enforcement lead agency: State  
Proposed penalty amount: Not reported  
Final penalty amount: Not reported  
Paid penalty amount: Not reported

Regulation violated: Not reported  
Area of violation: TSD - Manifest/Records/Reporting  
Date violation determined: 1988-09-28 00:00:00.0  
Date achieved compliance: 1992-04-27 00:00:00.0  
Violation lead agency: State  
Enforcement action: COMPLIANCE EVALUATION INSPECTION ON-SITE  
Enforcement action date: 1988-12-27 00:00:00.0  
Enf. disposition status: Not reported  
Enf. disp. status date: Not reported  
Enforcement lead agency: State  
Proposed penalty amount: Not reported  
Final penalty amount: Not reported  
Paid penalty amount: Not reported

Regulation violated: Not reported  
Area of violation: TSD - Manifest/Records/Reporting  
Date violation determined: 1988-09-28 00:00:00.0  
Date achieved compliance: 1992-04-27 00:00:00.0  
Violation lead agency: State  
Enforcement action: COMPLIANCE EVALUATION INSPECTION ON-SITE  
Enforcement action date: 1989-05-30 00:00:00.0  
Enf. disposition status: Not reported  
Enf. disp. status date: Not reported  
Enforcement lead agency: State  
Proposed penalty amount: Not reported  
Final penalty amount: Not reported  
Paid penalty amount: Not reported

Regulation violated: Not reported  
Area of violation: TSD - Closure/Post-Closure  
Date violation determined: 1988-09-28 00:00:00.0  
Date achieved compliance: 1992-04-27 00:00:00.0  
Violation lead agency: State  
Enforcement action: COMPLIANCE EVALUATION INSPECTION ON-SITE  
Enforcement action date: 1988-12-27 00:00:00.0  
Enf. disposition status: Not reported  
Enf. disp. status date: Not reported  
Enforcement lead agency: State  
Proposed penalty amount: Not reported  
Final penalty amount: Not reported  
Paid penalty amount: Not reported

Evaluation Action Summary:  
Evaluation date: 1992-02-26 00:00:00.0

Map ID  
Direction  
Distance  
Elevation

MAP FINDINGS

Site

Database(s)

EDR ID Number  
EPA ID Number

**HEWLETT-PACKARD COMPANY (Continued)**

**1000281823**

Evaluation:	WRITTEN INFORMAL
Area of violation:	TSD - Contingency Plan and Emergency Procedures
Date achieved compliance:	1992-04-27 00:00:00.0
Evaluation lead agency:	State
Evaluation date:	1992-02-26 00:00:00.0
Evaluation:	WRITTEN INFORMAL
Area of violation:	TSD - Tank System Standards
Date achieved compliance:	1992-04-27 00:00:00.0
Evaluation lead agency:	State
Evaluation date:	1992-02-26 00:00:00.0
Evaluation:	WRITTEN INFORMAL
Area of violation:	TSD - General Facility Standards
Date achieved compliance:	1992-04-27 00:00:00.0
Evaluation lead agency:	State
Evaluation date:	1992-02-26 00:00:00.0
Evaluation:	WRITTEN INFORMAL
Area of violation:	Generators - General
Date achieved compliance:	1992-04-27 00:00:00.0
Evaluation lead agency:	State
Evaluation date:	1992-02-26 00:00:00.0
Evaluation:	WRITTEN INFORMAL
Area of violation:	LDR - General
Date achieved compliance:	1992-04-27 00:00:00.0
Evaluation lead agency:	State
Evaluation date:	1990-08-30 00:00:00.0
Evaluation:	INITIAL 3008(A) COMPLIANCE
Area of violation:	LDR - General
Date achieved compliance:	1992-04-27 00:00:00.0
Evaluation lead agency:	State
Evaluation date:	1990-08-30 00:00:00.0
Evaluation:	INITIAL 3008(A) COMPLIANCE
Area of violation:	TSD - General
Date achieved compliance:	1992-04-27 00:00:00.0
Evaluation lead agency:	State
Evaluation date:	1990-08-30 00:00:00.0
Evaluation:	WRITTEN INFORMAL
Area of violation:	TSD - General
Date achieved compliance:	1992-04-27 00:00:00.0
Evaluation lead agency:	State
Evaluation date:	1990-08-30 00:00:00.0
Evaluation:	WRITTEN INFORMAL
Area of violation:	LDR - General
Date achieved compliance:	1992-04-27 00:00:00.0
Evaluation lead agency:	State
Evaluation date:	1988-09-28 00:00:00.0
Evaluation:	FINAL CIVIL JUDICIAL ACTION FOR IMMINENT AND SUBSTANTIAL ENDANGERMENT
Area of violation:	TSD - Manifest/Records/Reporting
Date achieved compliance:	1992-04-27 00:00:00.0

Map ID  
Direction  
Distance  
Elevation

MAP FINDINGS

Site

Database(s)

EDR ID Number  
EPA ID Number

**HEWLETT-PACKARD COMPANY (Continued)**

**1000281823**

Evaluation lead agency: State

Evaluation date: 1988-09-28 00:00:00.0  
Evaluation: FINAL CIVIL JUDICIAL ACTION FOR IMMINENT AND SUBSTANTIAL ENDANGERMENT  
Area of violation: TSD - General  
Date achieved compliance: 1992-04-27 00:00:00.0  
Evaluation lead agency: State

Evaluation date: 1988-09-28 00:00:00.0  
Evaluation: WRITTEN INFORMAL  
Area of violation: TSD - Closure/Post-Closure  
Date achieved compliance: 1992-04-27 00:00:00.0  
Evaluation lead agency: State

Evaluation date: 1988-09-28 00:00:00.0  
Evaluation: WRITTEN INFORMAL  
Area of violation: TSD - General  
Date achieved compliance: 1992-04-27 00:00:00.0  
Evaluation lead agency: State

Evaluation date: 1988-09-28 00:00:00.0  
Evaluation: WRITTEN INFORMAL  
Area of violation: LDR - General  
Date achieved compliance: 1992-04-27 00:00:00.0  
Evaluation lead agency: State

Evaluation date: 1988-09-28 00:00:00.0  
Evaluation: FINAL CIVIL JUDICIAL ACTION FOR IMMINENT AND SUBSTANTIAL ENDANGERMENT  
Area of violation: LDR - General  
Date achieved compliance: 1992-04-27 00:00:00.0  
Evaluation lead agency: State

Evaluation date: 1988-09-28 00:00:00.0  
Evaluation: FINAL CIVIL JUDICIAL ACTION FOR IMMINENT AND SUBSTANTIAL ENDANGERMENT  
Area of violation: TSD - Closure/Post-Closure  
Date achieved compliance: 1992-04-27 00:00:00.0  
Evaluation lead agency: State

Evaluation date: 1988-09-28 00:00:00.0  
Evaluation: WRITTEN INFORMAL  
Area of violation: TSD - Manifest/Records/Reporting  
Date achieved compliance: 1992-04-27 00:00:00.0  
Evaluation lead agency: State

**US FIN ASSUR:**

Name: HEWLETT-PACKARD COMPANY  
Address: 395 PAGE MILL RD  
City,State,Zip: PALO ALTO, CA 94303  
EPA ID: CAD009122557  
County: Not reported  
Mechanism type: B  
Mechanism Type Description: SURETY BOND GUARANTEEING PAYMENTS TO A TRUST FUND  
Cost estimate: 836000  
Face value: 836000  
Effective date: 2008-01-31 00:00:00  
Provider: FIDELITY & DEPOSIT CO. OF MARYLAND & ZURICH AMERICAN INS. COMPANY  
EPA region: 9

Map ID  
Direction  
Distance  
Elevation

MAP FINDINGS

Site

Database(s)

EDR ID Number  
EPA ID Number

**HEWLETT-PACKARD COMPANY (Continued)**

**1000281823**

Name: HEWLETT-PACKARD COMPANY  
Address: 395 PAGE MILL RD  
City,State,Zip: PALO ALTO, CA 94303  
EPA ID: CAD009122557  
County: Not reported  
Mechanism type: X  
Mechanism Type Description: STANDBY TRUST FUND  
Cost estimate: 836000  
Face value: 0  
Effective date: 2009-04-10 00:00:00  
Provider: WELLS FARGO  
EPA region: 9

2020 COR ACTION:

EPA ID: CAD009122557  
Region: 9  
Action: Remedy Construction

FINDS:

Registry ID: 110055671401

Environmental Interest/Information System  
AIR EMISSIONS CLASSIFICATION UNKNOWN  
STATE MASTER

Registry ID: 110000609299

Environmental Interest/Information System

US EPA TRIS (Toxics Release Inventory System) contains information from facilities on the amounts of over 300 listed toxic chemicals that these facilities release directly to air, water, land, or that are transported off-site.

RCRAInfo is a national information system that supports the Resource Conservation and Recovery Act (RCRA) program through the tracking of events and activities related to facilities that generate, transport, and treat, store, or dispose of hazardous waste. RCRAInfo allows RCRA program staff to track the notification, permit, compliance, and corrective action activities required under RCRA.

HAZARDOUS AIR POLLUTANT MAJOR  
STATE MASTER

[Click this hyperlink](#) while viewing on your computer to access additional FINDS: detail in the EDR Site Report.

ECHO:

Envid: 1000281823  
Registry ID: 110000609299  
DFR URL: <http://echo.epa.gov/detailed-facility-report?fid=110000609299>

CORTESE:

Name: HEWLETT PACKARD-395 PMR  
Address: 395 PAGE MILL  
City,State,Zip: PALO ALTO, CA 94304  
Region: CORTESE  
Envirostor Id: Not reported

Map ID  
Direction  
Distance  
Elevation

MAP FINDINGS

Site

Database(s)

EDR ID Number  
EPA ID Number

**HEWLETT-PACKARD COMPANY (Continued)**

**1000281823**

Global ID: Not reported  
Site/Facility Type: Not reported  
Cleanup Status: Not reported  
Status Date: Not reported  
Site Code: Not reported  
Latitude: Not reported  
Longitude: Not reported  
Owner: Not reported  
Enf Type: Not reported  
Swat R: Not reported  
Flag: CORTESE  
Order No: Not reported  
Waste Discharge System No: Not reported  
Effective Date: Not reported  
Region 2: 2  
WID Id: 2 438131N01  
Solid Waste Id No: Not reported  
Waste Management Uit Name: Not reported  
File Name: Cease Desist Orders & Cleanup Abatement Orders

**ENF:**

Name: HEWLETT PACKARD-395 PMR  
Address: 395 PAGE MILL  
City,State,Zip: PALO ALTO, CA 94304  
Region: 2  
Facility Id: 230204  
Agency Name: HP, Inc  
Place Type: Facility  
Place Subtype: Not reported  
Facility Type: Industrial  
Agency Type: Privately-Owned Business  
# Of Agencies: 1  
Place Latitude: Not reported  
Place Longitude: Not reported  
SIC Code 1: Not reported  
SIC Desc 1: Not reported  
SIC Code 2: Not reported  
SIC Desc 2: Not reported  
SIC Code 3: Not reported  
SIC Desc 3: Not reported  
NAICS Code 1: Not reported  
NAICS Desc 1: Not reported  
NAICS Code 2: Not reported  
NAICS Desc 2: Not reported  
NAICS Code 3: Not reported  
NAICS Desc 3: Not reported  
# Of Places: 1  
Source Of Facility: Reg Meas  
Design Flow: Not reported  
Threat To Water Quality: Not reported  
Complexity: Not reported  
Pretreatment: Not reported  
Facility Waste Type: Not reported  
Facility Waste Type 2: Not reported  
Facility Waste Type 3: Not reported  
Facility Waste Type 4: Not reported  
Program: UNREGS



Map ID  
Direction  
Distance  
Elevation

MAP FINDINGS

Site

Database(s)

EDR ID Number  
EPA ID Number

**HEWLETT-PACKARD COMPANY (Continued)**

**1000281823**

Program Category1: UNREGS  
Program Category2: UNREGS  
# Of Programs: 1  
WDID: 2 438131N01  
Reg Measure Id: 162044  
Reg Measure Type: Unregulated  
Region: 2  
Order #: Not reported  
Npdes# CA#: Not reported  
Major-Minor: Not reported  
Npdes Type: Not reported  
Reclamation: Not reported  
Dredge Fill Fee: Not reported  
301H: Not reported  
Application Fee Amt Received: Not reported  
Status: Never Active  
Status Date: 02/21/2013  
Effective Date: Not reported  
Expiration/Review Date: Not reported  
Termination Date: Not reported  
WDR Review - Amend: Not reported  
WDR Review - Revise/Renew: Not reported  
WDR Review - Rescind: Not reported  
WDR Review - No Action Required: Not reported  
WDR Review - Pending: Not reported  
WDR Review - Planned: Not reported  
Status Enrollee: N  
Individual/General: I  
Fee Code: Not reported  
Direction/Voice: Passive  
Enforcement Id(EID): 223273  
Region: 2  
Order / Resolution Number: 94-13002  
Enforcement Action Type: Clean-up and Abatement Order  
Effective Date: 09/21/1994  
Adoption/Issuance Date: Not reported  
Achieve Date: Not reported  
Termination Date: Not reported  
ACL Issuance Date: Not reported  
EPL Issuance Date: Not reported  
Status: Active  
Title: Enforcement - 2 438131N01  
Description: SCR-  
Program: UNREGS  
Latest Milestone Completion Date: Not reported  
# Of Programs1: 1  
Total Assessment Amount: 0  
Initial Assessed Amount: 0  
Liability \$ Amount: 0  
Project \$ Amount: 0  
Liability \$ Paid: 0  
Project \$ Completed: 0  
Total \$ Paid/Completed Amount: 0  
  
Name: HEWLETT PACKARD-395 PMR  
Address: 395 PAGE MILL  
City,State,Zip: PALO ALTO, CA 94304

Map ID  
Direction  
Distance  
Elevation

MAP FINDINGS

Site

Database(s)

EDR ID Number  
EPA ID Number

HEWLETT-PACKARD COMPANY (Continued)

1000281823

Region: 2  
Facility Id: 230204  
Agency Name: HP, Inc  
Place Type: Facility  
Place Subtype: Not reported  
Facility Type: Industrial  
Agency Type: Privately-Owned Business  
# Of Agencies: 1  
Place Latitude: Not reported  
Place Longitude: Not reported  
SIC Code 1: Not reported  
SIC Desc 1: Not reported  
SIC Code 2: Not reported  
SIC Desc 2: Not reported  
SIC Code 3: Not reported  
SIC Desc 3: Not reported  
NAICS Code 1: Not reported  
NAICS Desc 1: Not reported  
NAICS Code 2: Not reported  
NAICS Desc 2: Not reported  
NAICS Code 3: Not reported  
NAICS Desc 3: Not reported  
# Of Places: 1  
Source Of Facility: Reg Meas  
Design Flow: Not reported  
Threat To Water Quality: Not reported  
Complexity: Not reported  
Pretreatment: Not reported  
Facility Waste Type: Not reported  
Facility Waste Type 2: Not reported  
Facility Waste Type 3: Not reported  
Facility Waste Type 4: Not reported  
Program: UNREGS  
Program Category1: UNREGS  
Program Category2: UNREGS  
# Of Programs: 1  
WDID: 2 438131N01  
Reg Measure Id: 162044  
Reg Measure Type: Unregulated  
Region: 2  
Order #: Not reported  
Npdes# CA#: Not reported  
Major-Minor: Not reported  
Npdes Type: Not reported  
Reclamation: Not reported  
Dredge Fill Fee: Not reported  
301H: Not reported  
Application Fee Amt Received: Not reported  
Status: Never Active  
Status Date: 02/21/2013  
Effective Date: Not reported  
Expiration/Review Date: Not reported  
Termination Date: Not reported  
WDR Review - Amend: Not reported  
WDR Review - Revise/Renew: Not reported  
WDR Review - Rescind: Not reported  
WDR Review - No Action Required: Not reported

Map ID  
Direction  
Distance  
Elevation

MAP FINDINGS

Site

Database(s)

EDR ID Number  
EPA ID Number

**HEWLETT-PACKARD COMPANY (Continued)**

**1000281823**

WDR Review - Pending: Not reported  
WDR Review - Planned: Not reported  
Status Enrollee: N  
Individual/General: I  
Fee Code: Not reported  
Direction/Voice: Passive  
Enforcement Id(EID): 222618  
Region: 2  
Order / Resolution Number: 89-050  
Enforcement Action Type: Clean-up and Abatement Order  
Effective Date: 04/19/1989  
Adoption/Issuance Date: Not reported  
Achieve Date: Not reported  
Termination Date: Not reported  
ACL Issuance Date: Not reported  
EPL Issuance Date: Not reported  
Status: Historical  
Title: Enforcement - 2 438131N01  
Description: ENF ORDER  
Program: UNREGS  
Latest Milestone Completion Date: Not reported  
# Of Programs1: 1  
Total Assessment Amount: 0  
Initial Assessed Amount: 0  
Liability \$ Amount: 0  
Project \$ Amount: 0  
Liability \$ Paid: 0  
Project \$ Completed: 0  
Total \$ Paid/Completed Amount: 0

Name: HEWLETT PACKARD CO  
Address: 395 PAGE MILL  
City,State,Zip: PALO ALTO, CA 94306  
Region: 2  
Facility Id: 231583  
Agency Name: HP, Inc  
Place Type: Facility  
Place Subtype: Not reported  
Facility Type: All other facilities  
Agency Type: Privately-Owned Business  
# Of Agencies: 1  
Place Latitude: 37.42455  
Place Longitude: -122.140682  
SIC Code 1: Not reported  
SIC Desc 1: Not reported  
SIC Code 2: Not reported  
SIC Desc 2: Not reported  
SIC Code 3: Not reported  
SIC Desc 3: Not reported  
NAICS Code 1: Not reported  
NAICS Desc 1: Not reported  
NAICS Code 2: Not reported  
NAICS Desc 2: Not reported  
NAICS Code 3: Not reported  
NAICS Desc 3: Not reported  
# Of Places: 1  
Source Of Facility: Reg Meas

Map ID  
Direction  
Distance  
Elevation

MAP FINDINGS

Site

Database(s)

EDR ID Number  
EPA ID Number

HEWLETT-PACKARD COMPANY (Continued)

1000281823

Design Flow:	Not reported
Threat To Water Quality:	Not reported
Complexity:	Not reported
Pretreatment:	Not reported
Facility Waste Type:	Not reported
Facility Waste Type 2:	Not reported
Facility Waste Type 3:	Not reported
Facility Waste Type 4:	Not reported
Program:	UNREGS
Program Category1:	UNREGS
Program Category2:	UNREGS
# Of Programs:	1
WDID:	2 43S0053
Reg Measure Id:	168468
Reg Measure Type:	Unregulated
Region:	2
Order #:	Not reported
Npdes# CA#:	Not reported
Major-Minor:	Not reported
Npdes Type:	Not reported
Reclamation:	Not reported
Dredge Fill Fee:	Not reported
301H:	Not reported
Application Fee Amt Received:	Not reported
Status:	Never Active
Status Date:	02/21/2013
Effective Date:	Not reported
Expiration/Review Date:	Not reported
Termination Date:	Not reported
WDR Review - Amend:	Not reported
WDR Review - Revise/Renew:	Not reported
WDR Review - Rescind:	Not reported
WDR Review - No Action Required:	Not reported
WDR Review - Pending:	Not reported
WDR Review - Planned:	Not reported
Status Enrollee:	N
Individual/General:	I
Fee Code:	Not reported
Direction/Voice:	Passive
Enforcement Id(EID):	239902
Region:	2
Order / Resolution Number:	UNKNOWN
Enforcement Action Type:	13267 Letter
Effective Date:	01/22/2002
Adoption/Issuance Date:	Not reported
Achieve Date:	Not reported
Termination Date:	Not reported
ACL Issuance Date:	Not reported
EPL Issuance Date:	Not reported
Status:	Active
Title:	Enforcement - 2 43S0053
Description:	Request for a workplan to investigate potential contamination by 1,4-dioxane, a solvent stabilizer, in the solvent plume.
Program:	UNREGS
Latest Milestone Completion Date:	Not reported
# Of Programs1:	1

Map ID  
Direction  
Distance  
Elevation

MAP FINDINGS

Site

Database(s)

EDR ID Number  
EPA ID Number

**HEWLETT-PACKARD COMPANY (Continued)**

**1000281823**

Total Assessment Amount:	0
Initial Assessed Amount:	0
Liability \$ Amount:	0
Project \$ Amount:	0
Liability \$ Paid:	0
Project \$ Completed:	0
Total \$ Paid/Completed Amount:	0
Name:	HEWLETT PACKARD CO
Address:	395 PAGE MILL
City,State,Zip:	PALO ALTO, CA 94306
Region:	2
Facility Id:	231583
Agency Name:	HP, Inc
Place Type:	Facility
Place Subtype:	Not reported
Facility Type:	All other facilities
Agency Type:	Privately-Owned Business
# Of Agencies:	1
Place Latitude:	37.42455
Place Longitude:	-122.140682
SIC Code 1:	Not reported
SIC Desc 1:	Not reported
SIC Code 2:	Not reported
SIC Desc 2:	Not reported
SIC Code 3:	Not reported
SIC Desc 3:	Not reported
NAICS Code 1:	Not reported
NAICS Desc 1:	Not reported
NAICS Code 2:	Not reported
NAICS Desc 2:	Not reported
NAICS Code 3:	Not reported
NAICS Desc 3:	Not reported
# Of Places:	1
Source Of Facility:	Reg Meas
Design Flow:	Not reported
Threat To Water Quality:	Not reported
Complexity:	Not reported
Pretreatment:	Not reported
Facility Waste Type:	Not reported
Facility Waste Type 2:	Not reported
Facility Waste Type 3:	Not reported
Facility Waste Type 4:	Not reported
Program:	UNREGS
Program Category1:	UNREGS
Program Category2:	UNREGS
# Of Programs:	1
WDID:	2 43S0053
Reg Measure Id:	168468
Reg Measure Type:	Unregulated
Region:	2
Order #:	Not reported
Npdes# CA#:	Not reported
Major-Minor:	Not reported
Npdes Type:	Not reported
Reclamation:	Not reported
Dredge Fill Fee:	Not reported

Map ID  
Direction  
Distance  
Elevation

MAP FINDINGS

Site

Database(s)

EDR ID Number  
EPA ID Number

**HEWLETT-PACKARD COMPANY (Continued)**

**1000281823**

301H: Not reported  
Application Fee Amt Received: Not reported  
Status: Never Active  
Status Date: 02/21/2013  
Effective Date: Not reported  
Expiration/Review Date: Not reported  
Termination Date: Not reported  
WDR Review - Amend: Not reported  
WDR Review - Revise/Renew: Not reported  
WDR Review - Rescind: Not reported  
WDR Review - No Action Required: Not reported  
WDR Review - Pending: Not reported  
WDR Review - Planned: Not reported  
Status Enrollee: N  
Individual/General: I  
Fee Code: Not reported  
Direction/Voice: Passive  
Enforcement Id(EID): 239898  
Region: 2  
Order / Resolution Number: UNKNOWN  
Enforcement Action Type: 13267 Letter  
Effective Date: 01/22/2002  
Adoption/Issuance Date: Not reported  
Achieve Date: Not reported  
Termination Date: Not reported  
ACL Issuance Date: Not reported  
EPL Issuance Date: Not reported  
Status: Active  
Title: Enforcement - 2 43S0053  
Description: This is a letter to request a workplan to screen the solvent plume for 1, 4-dioxane, a solvent stabilizer which may be present and not have been detected previously.  
  
Program: UNREGS  
Latest Milestone Completion Date: Not reported  
# Of Programs1: 1  
Total Assessment Amount: 0  
Initial Assessed Amount: 0  
Liability \$ Amount: 0  
Project \$ Amount: 0  
Liability \$ Paid: 0  
Project \$ Completed: 0  
Total \$ Paid/Completed Amount: 0

**HIST CORTESE:**

edr\_fname: SCR-HEWLETT PACKARD-395 P  
edr\_fadd1: 395 PAGE MILL  
City,State,Zip: PALO ALTO, CA 94306  
Region: CORTESE  
Facility County Code: 43  
Reg By: WBC&D  
Reg Id: 2 438131N01

**HWP:**

Name: HEWLETT-PACKARD COMPANY  
Address: 395 PAGE MILL RD  
City,State,Zip: PALO ALTO, CA 94303

Map ID  
Direction  
Distance  
Elevation

MAP FINDINGS

Site

Database(s)

EDR ID Number  
EPA ID Number

**HEWLETT-PACKARD COMPANY (Continued)**

**1000281823**

EPA Id: CAD009122557  
Cleanup Status: CLOSED  
Latitude: 37.42472  
Longitude: -122.1398  
Facility Type: Historical - Non-Operating  
Facility Size: Not reported  
Team: Not reported  
Supervisor: Not reported  
Site Code: Not reported  
Assembly District: 24  
Senate District: 13  
Public Information Officer: Not reported  
Public Information Officer: Not reported

Activities:

EPA Id: CAD009122557  
Facility Type: Historical - Non-Operating  
Unit Names: Not reported  
Event Description: New Operating Permit - FINAL PERMIT - WITHDRAWAL REQUEST ACKNOWLEDGED  
Actual Date: 06/10/1994

EPA Id: CAD009122557  
Facility Type: Historical - Non-Operating  
Unit Names: Not reported  
Event Description: New Operating Permit - APPLICATION PART A RECEIVED  
Actual Date: 12/20/1985

EPA Id: CAD009122557  
Facility Type: Historical - Non-Operating  
Unit Names: Not reported  
Event Description: New Operating Permit - APPLICATION PART B RECEIVED  
Actual Date: 11/08/1988

EPA Id: CAD009122557  
Facility Type: Historical - Non-Operating  
Unit Names: SO2, TO1, TO4  
Event Description: Protective Filer Status - PROTECTIVE FILER (APPROVED)  
Actual Date: 09/29/1992

Closure:

EPA Id: CAD009122557  
Facility Type: Historical - Non-Operating  
Unit Names: SO1  
Event Description: Closure - ISSUE CLOSURE VERIFICATION  
Actual Date: 06/10/1994

EPA Id: CAD009122557  
Facility Type: Historical - Non-Operating  
Unit Names: SO1  
Event Description: Closure - CLOSURE PLAN RECEIVED  
Actual Date: 11/24/1993

EPA Id: CAD009122557  
Facility Type: Historical - Non-Operating  
Unit Names: SO1  
Event Description: Closure - 1ST NOTICE OF DEFICIENCY ISSUED  
Actual Date: 02/24/1994

Map ID  
Direction  
Distance  
Elevation

MAP FINDINGS

Site

Database(s)

EDR ID Number  
EPA ID Number

**HEWLETT-PACKARD COMPANY (Continued)**

**1000281823**

EPA Id: CAD009122557  
Facility Type: Historical - Non-Operating  
Unit Names: SO1  
Event Description: Closure - CLOSURE PLAN APPROVED  
Actual Date: 06/10/1994

Alias:

EPA Id: CAD009122557  
Facility Type: Historical - Non-Operating  
Alias Type: FRS  
Alias: 110000609299

CIWQS:

Name: HEWLETT PACKARD CO  
Address: 395 PAGE MILL  
City,State,Zip: PALO ALTO, CA 94306  
Agency: Hewlett Packard  
Agency Address: 16399 W Bernardo Dr, San Diego, CA 92127  
Place/Project Type: Construction - Commercial  
SIC/NAICS: Not reported  
Region: 2  
Program: CONSTW  
Regulatory Measure Status: Terminated  
Regulatory Measure Type: Storm water construction  
Order Number: 99-08DW  
WDID: 2 43C309269  
NPDES Number: CAS000002  
Adoption Date: Not reported  
Effective Date: 06/30/1998  
Termination Date: 12/24/1999  
Expiration/Review Date: Not reported  
Design Flow: Not reported  
Major/Minor: Not reported  
Complexity: Not reported  
TTWQ: Not reported  
Enforcement Actions within 5 years: 0  
Violations within 5 years: 0  
Latitude: 37.42455  
Longitude: -122.140682

CERS:

Name: HEWLETT PACKARD COMPANY  
Address: 395 PAGE MILL RD  
City,State,Zip: PALO ALTO, CA 94306-2024  
Site ID: 235137  
CERS ID: SL18321741  
CERS Description: Cleanup Program Site

Affiliation:

Affiliation Type Desc: Local Agency Caseworker  
Entity Name: GEORGE COOK - SANTA CLARA VALLEY WATER DISTRICT  
Entity Title: Not reported  
Affiliation Address: 5750 ALMADEN EXPRESSWAY  
Affiliation City: SAN JOSE  
Affiliation State: CA



Map ID  
Direction  
Distance  
Elevation

MAP FINDINGS

Site

Database(s)

EDR ID Number  
EPA ID Number

**HEWLETT-PACKARD COMPANY (Continued)**

**1000281823**

Affiliation Country: Not reported  
Affiliation Zip: Not reported  
Affiliation Phone: 4082652607

Affiliation Type Desc: Regional Board Caseworker  
Entity Name: Roger Papler - SAN FRANCISCO BAY RWQCB (REGION 2)  
Entity Title: Not reported  
Affiliation Address: 1515 CLAY STREET, SUITE 1500  
Affiliation City: OAKLAND  
Affiliation State: CA  
Affiliation Country: Not reported  
Affiliation Zip: Not reported  
Affiliation Phone: Not reported

Name: HEWLETT-PACKARD  
Address: 395 PAGE MILL RD  
City,State,Zip: PALO ALTO, CA 94304  
Site ID: 244430  
CERS ID: T0608502399  
CERS Description: Leaking Underground Storage Tank Cleanup Site

**Affiliation:**

Affiliation Type Desc: Local Agency Caseworker  
Entity Name: UST CASE WORKER - SANTA CLARA COUNTY LOP  
Entity Title: Not reported  
Affiliation Address: 1555 Berger Drive, Suite 300  
Affiliation City: SAN JOSE  
Affiliation State: CA  
Affiliation Country: Not reported  
Affiliation Zip: Not reported  
Affiliation Phone: 4089183400

Affiliation Type Desc: Regional Board Caseworker  
Entity Name: Regional Water Board - SAN FRANCISCO BAY RWQCB (REGION 2)  
Entity Title: Not reported  
Affiliation Address: 1515 CLAY ST SUITE 1400  
Affiliation City: OAKLAND  
Affiliation State: CA  
Affiliation Country: Not reported  
Affiliation Zip: Not reported  
Affiliation Phone: Not reported

**AC186 ROYAL GLASS & MIRROR**  
**WSW 450 CAMBRIDGE AVE**  
**1/4-1/2 PALO ALTO, CA 94306**  
**0.262 mi.**  
**1386 ft. Site 3 of 3 in cluster AC**

**LUST S100234830**  
**HIST LUST N/A**  
**HIST CORTESE**  
**CERS**

**Relative:**  
**Higher**  
**Actual:**  
**39 ft.**

**LUST:**  
Name: ROYAL GLASS & MIRROR  
Address: 450 CAMBRIDGE AVE  
City,State,Zip: PALO ALTO, CA 94306  
Lead Agency: SANTA CLARA COUNTY LOP  
Case Type: LUST Cleanup Site  
Geo Track: [http://geotracker.waterboards.ca.gov/profile\\_report.asp?global\\_id=T0608501144](http://geotracker.waterboards.ca.gov/profile_report.asp?global_id=T0608501144)  
Global Id: T0608501144

Map ID  
Direction  
Distance  
Elevation

MAP FINDINGS

Site

Database(s)

EDR ID Number  
EPA ID Number

**ROYAL GLASS & MIRROR (Continued)**

**S100234830**

Latitude: 37.42571  
Longitude: -122.145713  
Status: Completed - Case Closed  
Status Date: 12/21/1995  
Case Worker: UST  
RB Case Number: Not reported  
Local Agency: SANTA CLARA COUNTY LOP  
File Location: All Files are on GeoTracker or in the Local Agency Database  
Local Case Number: Not reported  
Potential Media Affect: Soil  
Potential Contaminants of Concern: Not reported  
Site History: Not reported

LUST:

Global Id: T0608501144  
Contact Type: Regional Board Caseworker  
Contact Name: Regional Water Board  
Organization Name: SAN FRANCISCO BAY RWQCB (REGION 2)  
Address: 1515 CLAY ST SUITE 1400  
City: OAKLAND  
Email: Not reported  
Phone Number: Not reported

Global Id: T0608501144  
Contact Type: Local Agency Caseworker  
Contact Name: UST CASE WORKER  
Organization Name: SANTA CLARA COUNTY LOP  
Address: 1555 Berger Drive, Suite 300  
City: SAN JOSE  
Email: Not reported  
Phone Number: 4089183400

LUST:

Global Id: T0608501144  
Action Type: Other  
Date: 01/01/1990  
Action: Leak Reported

Global Id: T0608501144  
Action Type: RESPONSE  
Date: 11/08/1991  
Action: Other Report / Document

Global Id: T0608501144  
Action Type: ENFORCEMENT  
Date: 12/21/1995  
Action: Closure/No Further Action Letter

LUST:

Global Id: T0608501144  
Status: Open - Case Begin Date  
Status Date: 01/01/1990

Global Id: T0608501144  
Status: Completed - Case Closed  
Status Date: 12/21/1995

Map ID  
Direction  
Distance  
Elevation

MAP FINDINGS

Site

Database(s)

EDR ID Number  
EPA ID Number

**ROYAL GLASS & MIRROR (Continued)**

**S100234830**

LUST REG 2:

Region: 2  
Facility Id: Not reported  
Facility Status: Case Closed  
Case Number: 06S3W12E03f  
How Discovered: Not reported  
Leak Cause: Not reported  
Leak Source: Not reported  
Date Leak Confirmed: Not reported  
Oversight Program: LUST  
Prelim. Site Assessment Wokplan Submitted: Not reported  
Preliminary Site Assessment Began: Not reported  
Pollution Characterization Began: Not reported  
Pollution Remediation Plan Submitted: Not reported  
Date Remediation Action Underway: Not reported  
Date Post Remedial Action Monitoring Began: Not reported

LUST SANTA CLARA:

Name: ROYAL GLASS & MIRROR  
Address: 450 CAMBRIDGE AVE  
City,State,Zip: PALO ALTO, CA  
Region: SANTA CLARA  
SCVWD ID: 06S3W12E03F  
Date Closed: 12/21/1995  
EDR Link ID: 06S3W12E03F

HIST LUST SANTA CLARA:

Name: Royal Glass & Mirror  
Address: 450 Cambridge Ave  
City: Palo Alto  
Region: SANTA CLARA  
Region Code: 2  
SCVWD ID: 06S3W12E03  
Oversite Agency: SCVWD  
Date Listed: 1991-01-01 00:00:00  
Closed Date: 1995-12-21 00:00:00

HIST CORTESE:

edr\_fname: ROYAL GLASS & MIRROR  
edr\_fadd1: 450 CAMBRIDGE  
City,State,Zip: PALO ALTO, CA  
Region: CORTESE  
Facility County Code: 43  
Reg By: LTNKA  
Reg Id: 43-1154

CERS:

Name: ROYAL GLASS & MIRROR  
Address: 450 CAMBRIDGE AVE  
City,State,Zip: PALO ALTO, CA 94306  
Site ID: 217548  
CERS ID: T0608501144  
CERS Description: Leaking Underground Storage Tank Cleanup Site

Affiliation:

Map ID  
Direction  
Distance  
Elevation

MAP FINDINGS

Site

Database(s)

EDR ID Number  
EPA ID Number

**ROYAL GLASS & MIRROR (Continued)**

**S100234830**

Affiliation Type Desc: Local Agency Caseworker  
Entity Name: UST CASE WORKER - SANTA CLARA COUNTY LOP  
Entity Title: Not reported  
Affiliation Address: 1555 Berger Drive, Suite 300  
Affiliation City: SAN JOSE  
Affiliation State: CA  
Affiliation Country: Not reported  
Affiliation Zip: Not reported  
Affiliation Phone: 4089183400

Affiliation Type Desc: Regional Board Caseworker  
Entity Name: Regional Water Board - SAN FRANCISCO BAY RWQCB (REGION 2)  
Entity Title: Not reported  
Affiliation Address: 1515 CLAY ST SUITE 1400  
Affiliation City: OAKLAND  
Affiliation State: CA  
Affiliation Country: Not reported  
Affiliation Zip: Not reported  
Affiliation Phone: Not reported

187  
SSE  
1/4-1/2  
0.266 mi.  
1407 ft.

**BLEIBLER IRON WORKS**  
**411 PAGE MILL RD**  
**PALO ALTO, CA 94306**

**LUST S101440239**  
**HIST LUST N/A**  
**HIST UST**  
**HIST CORTESE**  
**CERS**  
**HWTS**

Relative:  
Higher

Actual:  
33 ft.

LUST:  
Name: BLEIBLER IRON WORKS  
Address: 411 PAGE MILL RD  
City,State,Zip: PALO ALTO, CA 94306  
Lead Agency: SAN FRANCISCO BAY RWQCB (REGION 2)  
Case Type: LUST Cleanup Site  
Geo Track: [http://geotracker.waterboards.ca.gov/profile\\_report.asp?global\\_id=T0608501747](http://geotracker.waterboards.ca.gov/profile_report.asp?global_id=T0608501747)  
Global Id: T0608501747  
Latitude: 37.424047  
Longitude: -122.140191  
Status: Completed - Case Closed  
Status Date: 05/08/1995  
Case Worker: UUU  
RB Case Number: 43-1820  
Local Agency: SANTA CLARA COUNTY LOP  
File Location: Not reported  
Local Case Number: Not reported  
Potential Media Affect: Other Groundwater (uses other than drinking water)  
Potential Contaminants of Concern: Gasoline  
Site History: Not reported

LUST:  
Global Id: T0608501747  
Contact Type: Regional Board Caseworker  
Contact Name: Regional Water Board  
Organization Name: SAN FRANCISCO BAY RWQCB (REGION 2)  
Address: 1515 CLAY ST SUITE 1400  
City: OAKLAND  
Email: Not reported  
Phone Number: Not reported

Map ID  
Direction  
Distance  
Elevation

MAP FINDINGS

Site

Database(s)

EDR ID Number  
EPA ID Number

**BLEIBLER IRON WORKS (Continued)**

**S101440239**

Global Id: T0608501747  
Contact Type: Local Agency Caseworker  
Contact Name: UST CASE WORKER  
Organization Name: SANTA CLARA COUNTY LOP  
Address: 1555 Berger Drive, Suite 300  
City: SAN JOSE  
Email: Not reported  
Phone Number: 4089183400

**LUST:**

Global Id: T0608501747  
Action Type: Other  
Date: 02/13/1984  
Action: Leak Reported

Global Id: T0608501747  
Action Type: ENFORCEMENT  
Date: 01/10/2002  
Action: Staff Letter

Global Id: T0608501747  
Action Type: RESPONSE  
Date: 10/01/2001  
Action: Unauthorized Release Form

Global Id: T0608501747  
Action Type: RESPONSE  
Date: 05/28/2002  
Action: Well Destruction Report

Global Id: T0608501747  
Action Type: RESPONSE  
Date: 12/10/2001  
Action: Other Report / Document

Global Id: T0608501747  
Action Type: Other  
Date: 02/13/1984  
Action: Leak Discovery

Global Id: T0608501747  
Action Type: ENFORCEMENT  
Date: 05/08/1995  
Action: Closure/No Further Action Letter

Global Id: T0608501747  
Action Type: ENFORCEMENT  
Date: 07/08/1995  
Action: Closure/No Further Action Letter

Global Id: T0608501747  
Action Type: Other  
Date: 02/13/1984  
Action: Leak Stopped

Global Id: T0608501747  
Action Type: ENFORCEMENT

Map ID  
Direction  
Distance  
Elevation

MAP FINDINGS

Site

Database(s)

EDR ID Number  
EPA ID Number

**BLEIBLER IRON WORKS (Continued)**

**S101440239**

Date: 01/16/2002  
Action: Closure/No Further Action Letter

Global Id: T0608501747  
Action Type: RESPONSE  
Date: 08/24/1993  
Action: Other Report / Document

**LUST:**

Global Id: T0608501747  
Status: Open - Case Begin Date  
Status Date: 02/13/1984

Global Id: T0608501747  
Status: Open - Site Assessment  
Status Date: 09/11/1990

Global Id: T0608501747  
Status: Open - Site Assessment  
Status Date: 10/31/1990

Global Id: T0608501747  
Status: Completed - Case Closed  
Status Date: 05/08/1995

**LUST REG 2:**

Region: 2  
Facility Id: 43-1820  
Facility Status: Case Closed  
Case Number: 06S3W12K01  
How Discovered: Tank Closure  
Leak Cause: Structure Failure  
Leak Source: Tank  
Date Leak Confirmed: Not reported  
Oversight Program: LUST  
Prelim. Site Assessment Workplan Submitted: 9/11/1990  
Preliminary Site Assessment Began: 10/31/1990  
Pollution Characterization Began: Not reported  
Pollution Remediation Plan Submitted: Not reported  
Date Remediation Action Underway: Not reported  
Date Post Remedial Action Monitoring Began: Not reported

**LUST SANTA CLARA:**

Name: BLEIBER IRON WORKS  
Address: 411 PAGE MILL RD  
City,State,Zip: PALO ALTO, CA  
Region: SANTA CLARA  
SCVWD ID: 06S3W12K01F  
Date Closed: 05/08/1995  
EDR Link ID: 06S3W12K01F

**HIST LUST SANTA CLARA:**

Name: Bleiber Iron Works  
Address: 411 Page Mill Rd

Map ID  
Direction  
Distance  
Elevation

MAP FINDINGS

Site

Database(s)

EDR ID Number  
EPA ID Number

**BLEIBLER IRON WORKS (Continued)**

**S101440239**

City: Palo Alto  
Region: SANTA CLARA  
Region Code: 2  
SCVWD ID: 06S3W12K01  
Oversite Agency: SFRWQCB  
Date Listed: 1990-01-01 00:00:00  
Closed Date: 1995-05-08 00:00:00

**HIST UST:**

Name: BLEIBLER IRON WORKS INC  
Address: 411 PAGE MILL ROAD  
City,State,Zip: PALO ALTO, CA 94306  
File Number: 0002CED8  
URL: <http://geotracker.waterboards.ca.gov/ustpdfs/pdf/0002CED8.pdf>  
Region: Not reported  
Facility ID: Not reported  
Facility Type: Not reported  
Other Type: Not reported  
Contact Name: Not reported  
Telephone: Not reported  
Owner Name: Not reported  
Owner Address: Not reported  
Owner City,St,Zip: Not reported  
Total Tanks: Not reported

Tank Num: Not reported  
Container Num: Not reported  
Year Installed: Not reported  
Tank Capacity: Not reported  
Tank Used for: Not reported  
Type of Fuel: Not reported  
Container Construction Thickness: Not reported  
Leak Detection: Not reported

Click here for Geo Tracker PDF:

**HIST CORTESE:**

edr\_fname: BLEIBLER IRON WORKS  
edr\_fadd1: 411 PAGE MILL  
City,State,Zip: PALO ALTO, CA 94306  
Region: CORTESE  
Facility County Code: 43  
Reg By: LTNKA  
Reg Id: 43-1820

**CERS:**

Name: BLEIBLER IRON WORKS  
Address: 411 PAGE MILL RD  
City,State,Zip: PALO ALTO, CA 94306  
Site ID: 213726  
CERS ID: T0608501747  
CERS Description: Leaking Underground Storage Tank Cleanup Site

**Affiliation:**

Affiliation Type Desc: Regional Board Caseworker  
Entity Name: Regional Water Board - SAN FRANCISCO BAY RWQCB (REGION 2)

Map ID  
 Direction  
 Distance  
 Elevation

MAP FINDINGS

Site

Database(s)

EDR ID Number  
 EPA ID Number

**BLEIBLER IRON WORKS (Continued)**

**S101440239**

Entity Title: Not reported  
 Affiliation Address: 1515 CLAY ST SUITE 1400  
 Affiliation City: OAKLAND  
 Affiliation State: CA  
 Affiliation Country: Not reported  
 Affiliation Zip: Not reported  
 Affiliation Phone: Not reported

Affiliation Type Desc: Local Agency Caseworker  
 Entity Name: UST CASE WORKER - SANTA CLARA COUNTY LOP  
 Entity Title: Not reported  
 Affiliation Address: 1555 Berger Drive, Suite 300  
 Affiliation City: SAN JOSE  
 Affiliation State: CA  
 Affiliation Country: Not reported  
 Affiliation Zip: Not reported  
 Affiliation Phone: 4089183400

**HWTS:**

Name: BLEIBLER IRON WORKS  
 Address: 411 PAGE MILL RD  
 Address 2: Not reported  
 City,State,Zip: PALO ALTO, CA 943060000  
 EPA ID: CAC000759760  
 Inactive Date: 10/25/2000  
 Create Date: 04/29/1996  
 Last Act Date: 10/25/2000  
 Mailing Name: Not reported  
 Mailing Address: 411 PAGE MILL RD  
 Mailing Address 2: Not reported  
 Mailing City,State,Zip: PALO ALTO, CA 943060000  
 Owner Name: ROBERT A BLEIBLER  
 Owner Address: --  
 Owner Address 2: Not reported  
 Owner City,State,Zip: --, 99 --  
 Contact Name: KEN BLEIBLER  
 Contact Address: --  
 Contact Address 2: Not reported  
 City,State,Zip: --, 99 --

188  
 SSW  
 1/4-1/2  
 0.270 mi.  
 1425 ft.

**2515 & 2585 EL CAMINO REAL**  
**2515 & 2585 EL CAMINO REAL**  
**PALO ALTO, CA 94306**

**CPS-SLIC S123185280**  
**BROWNFIELDS N/A**  
**CERS**

**Relative:**  
**Higher**  
**Actual:**  
**38 ft.**

CPS-SLIC:  
 Name: 2515 & 2585 EL CAMINO REAL  
 Address: 2515 & 2585 EL CAMINO REAL  
 City,State,Zip: PALO ALTO, CA 94306  
 Region: STATE  
**Facility Status: Open - Active**  
 Status Date: 11/06/2018  
 Global Id: T10000012297  
 Lead Agency: SAN FRANCISCO BAY RWQCB (REGION 2)  
 Lead Agency Case Number: Not reported



Map ID  
Direction  
Distance  
Elevation

MAP FINDINGS

Site

Database(s)

EDR ID Number  
EPA ID Number

**2515 & 2585 EL CAMINO REAL (Continued)**

**S123185280**

Latitude: 37.4246  
Longitude: -122.14416  
Case Type: Cleanup Program Site  
Case Worker: MBR  
Local Agency: Not reported  
RB Case Number: 43S1226  
File Location: All Files are on GeoTracker or in the Local Agency Database  
Potential Media Affected: Not reported  
Potential Contaminants of Concern: Trichloroethylene (TCE), Lead, Diesel, Gasoline  
Site History: June 11, 2019 - Background Site investigations have found various environmental concerns associated with onsite and offsite sources. Most significantly are the volatile organic compounds (VOCs) associated with a regional groundwater and soil gas plume of VOCs, known as the California-Olive-Emerson plume. Of the VOCs, trichloroethene (TCE) concentrations are the highest. The maximum detected concentration of TCE in groundwater was 71 micrograms per liter (a%g/L), which exceeds our commercial environmental screening level (ESL) of 7.5 a%g/L by approximately 10 times. The maximum TCE concentration in soil gas was 19,000 micrograms per cubic meter (a%g/m3), which exceeds our commercial ESL of 100 a%g/m3 by 190 times. The proposed redevelopment includes a subterranean parking garage, commercial space on the ground level floor, mixed commercial and residential space on the second floor, and residential space on the third floor. The subterranean parking structure will extend approximately 14.5 feet below ground surface (bgs). The proposed redevelopment includes a subterranean parking garage, commercial space on the ground level floor, mixed commercial and residential space on the second floor, and residential space on the third floor. The subterranean parking structure will extend approximately 14.5 feet below ground surface (bgs). Groundwater data collected from well F41A1 at 2577 El Camino Real, approximately 650 feet to the southwest, show groundwater seasonally varying from approximately 17 to 20 feet bgs.

[Click here to access the California GeoTracker records for this facility:](#)

**BROWNFIELDS:**

Name: 2515 & 2585 EL CAMINO REAL  
Address: 2515 & 2585 EL CAMINO REAL  
City,State,Zip: PALO ALTO, CA 94306  
Global ID: T10000012297  
Latitude: 37.4246  
Longitude: -122.14416  
Project Type: Cleanup Program Site  
Status: Open - Active  
Status Date: 11/06/2018  
Lead Agency: SAN FRANCISCO BAY RWQCB (REGION 2)  
Last Correspondence Date: 10/30/2019  
Release Type: Surface Discharge  
Contaminant(s) of Concern: Trichloroethylene (TCE), Lead, Diesel, Gasoline  
Media of Concern: Not reported  
Past Use(s) that Caused Contamination: FUEL - VEHICLE STORAGE/ REFUELING, MACHINE SHOP, RETAIL - SERVICE STATION  
Human Health Exposure Controlled: INSUFFICIENT DATA  
Human Health Exposure Controlled Date: 11/06/2018  
Groundwater Migration Controlled: UNDETERMINED  
Groundwater Migration Controlled Date: 11/06/2018

Map ID  
Direction  
Distance  
Elevation

MAP FINDINGS

Site

Database(s)

EDR ID Number  
EPA ID Number

**2515 & 2585 EL CAMINO REAL (Continued)**

**S123185280**

Primary Caseworker Name: MICHAEL ROCHETTE  
Primary Caseworker Organization Name: SAN FRANCISCO BAY RWQCB (REGION 2)  
Primary Caseworker Phone Number: 510-622-2411  
Primary Caseworker Address: 1515 CLAY STREET, SUITE 1400  
Primary Caseworker Address: OAKLAND  
Primary Caseworker Address: CA  
Primary Caseworker Email: michael.rochette@waterboards.ca.gov

**CERS:**

Name: 2515 & 2585 EL CAMINO REAL  
Address: 2515 & 2585 EL CAMINO REAL  
City,State,Zip: PALO ALTO, CA 94306  
Site ID: 445061  
CERS ID: T10000012297  
CERS Description: Cleanup Program Site

**Affiliation:**

Affiliation Type Desc: Regional Board Caseworker  
Entity Name: MICHAEL ROCHETTE - SAN FRANCISCO BAY RWQCB (REGION 2)  
Entity Title: Not reported  
Affiliation Address: 1515 CLAY STREET, SUITE 1400  
Affiliation City: OAKLAND  
Affiliation State: CA  
Affiliation Country: Not reported  
Affiliation Zip: Not reported  
Affiliation Phone: Not reported

**189**  
**South**  
**1/4-1/2**  
**0.291 mi.**  
**1539 ft.**

**441 PAGE MILL ROAD**  
**441 PAGE MILL ROAD**  
**PALO ALTO, CA 94306**

**CPS-SLIC** **S118504852**  
**CERS** **N/A**

**Relative:**  
**Higher**

**Actual:**  
**34 ft.**

**CPS-SLIC:**

Name: 441 PAGE MILL ROAD  
Address: 441 PAGE MILL ROAD  
City,State,Zip: PALO ALTO, CA 94306  
Region: STATE  
**Facility Status: Open - Verification Monitoring**  
Status Date: 01/09/2018  
Global Id: T10000008756  
Lead Agency: SAN FRANCISCO BAY RWQCB (REGION 2)  
Lead Agency Case Number: Not reported  
Latitude: 37.42374  
Longitude: -122.14093  
Case Type: Cleanup Program Site  
Case Worker: MBR  
Local Agency: Not reported  
RB Case Number: 43S1198  
File Location: All Files are on GeoTracker or in the Local Agency Database  
Potential Media Affected: Contaminated Surface / Structure, Indoor Air, Other Groundwater (uses other than drinking water), Soil, Soil Vapor  
  
Potential Contaminants of Concern: Trichloroethylene (TCE)  
Site History: Based on information presented in the May 17, 2012, Phase 1 Environmental Site Assessment, Green Mountain Reality is planning to redevelop the Site with a mixed-use (retail, commercial, and residential) structure. The proposed structure will be three stories

Map ID  
 Direction  
 Distance  
 Elevation

MAP FINDINGS

Site

Database(s)

EDR ID Number  
 EPA ID Number

**441 PAGE MILL ROAD (Continued)**

**S118504852**

above ground with one level below ground for parking. The Site is located within the California Olive Emerson (COE) Study Area, with is characterized with contaminated groundwater of various volatile organic compounds (VOCs) from several upgradient sites including former Hewlett Packard 640 Page Mill Road, former Varian 601 California Avenue, and former Hewlett Packard, 395 Page Mill Road. Analysis of groundwater in the Site vicinity show trichloroethene (TCE) concentrations ranging, generally, from 50 to 130 micrograms per liter (ug/L).

Click here to access the California GeoTracker records for this facility:

**CERS:**

Name: 441 PAGE MILL ROAD  
 Address: 441 PAGE MILL ROAD  
 City,State,Zip: PALO ALTO, CA 94306  
 Site ID: 366617  
 CERS ID: T10000008756  
 CERS Description: Cleanup Program Site

**Affiliation:**

Affiliation Type Desc: Regional Board Caseworker  
 Entity Name: MICHAEL ROCHETTE - SAN FRANCISCO BAY RWQCB (REGION 2)  
 Entity Title: Not reported  
 Affiliation Address: 1515 CLAY STREET, SUITE 1400  
 Affiliation City: OAKLAND  
 Affiliation State: CA  
 Affiliation Country: Not reported  
 Affiliation Zip: Not reported  
 Affiliation Phone: Not reported

**190**  
**ESE**  
**1/4-1/2**  
**0.297 mi.**  
**1568 ft.**

**3045 PARK BLVD DEVELOPMENT**  
**3045 PARK BLVD**  
**PALO ALTO, CA 94036**

**CPS-SLIC** **S120762585**  
**CERS** **N/A**

**Relative:**  
**Lower**  
**Actual:**  
**29 ft.**

**CPS-SLIC:**  
 Name: 3045 PARK BLVD DEVELOPMENT  
 Address: 3045 PARK BLVD  
 City,State,Zip: PALO ALTO, CA 94036  
 Region: STATE  
**Facility Status: Open - Remediation**  
 Status Date: 03/06/2019  
 Global Id: T10000010246  
 Lead Agency: SANTA CLARA COUNTY LOP  
 Lead Agency Case Number: 2017-06s  
 Latitude: 37.42568  
 Longitude: -122.13714  
 Case Type: Cleanup Program Site  
 Case Worker: GOR  
 Local Agency: SANTA CLARA COUNTY LOP  
 RB Case Number: Not reported  
 File Location: All Files are on GeoTracker or in the Local Agency Database  
 Potential Media Affected: Soil, Soil Vapor  
 Potential Contaminants of Concern: Tetrachloroethylene (PCE), Benzene, Ethylbenzene, Gasoline, Naphthalene, Toluene, Total Petroleum Hydrocarbons (TPH), Xylene

Map ID  
Direction  
Distance  
Elevation

MAP FINDINGS

Site

Database(s)

EDR ID Number  
EPA ID Number

**3045 PARK BLVD DEVELOPMENT (Continued)**

**S120762585**

Site History: Not reported

Click here to access the California GeoTracker records for this facility:

**CERS:**

Name: 3045 PARK BLVD DEVELOPMENT  
Address: 3045 PARK BLVD  
City,State,Zip: PALO ALTO, CA 94036  
Site ID: 420275  
CERS ID: T10000010246  
CERS Description: Cleanup Program Site

**Affiliation:**

Affiliation Type Desc: Local Agency Caseworker  
Entity Name: Gerald O'Regan - SANTA CLARA COUNTY LOP  
Entity Title: Not reported  
Affiliation Address: 1555 BERGER DRIVE STE 300  
Affiliation City: SAN JOSE  
Affiliation State: CA  
Affiliation Country: Not reported  
Affiliation Zip: Not reported  
Affiliation Phone: Not reported

191  
South  
1/4-1/2  
0.307 mi.  
1623 ft.

**GREEN WORLD NURSERY**  
**2711 EL CAMINO REAL**  
**PALO ALTO, CA 94306**

**LUST S101542451**  
**HIST LUST N/A**  
**HIST CORTESE**  
**CERS**

**Relative:**  
**Higher**  
**Actual:**  
**36 ft.**

**LUST:**

Name: GREEN WORLD NURSERY  
Address: 2711 EL CAMINO REAL  
City,State,Zip: PALO ALTO, CA 94306  
Lead Agency: SANTA CLARA COUNTY LOP  
Case Type: LUST Cleanup Site  
Geo Track: [http://geotracker.waterboards.ca.gov/profile\\_report.asp?global\\_id=T0608501659](http://geotracker.waterboards.ca.gov/profile_report.asp?global_id=T0608501659)  
Global Id: T0608501659  
Latitude: 37.423525  
Longitude: -122.141758  
Status: Completed - Case Closed  
Status Date: 10/30/2000  
Case Worker: UST  
RB Case Number: Not reported  
Local Agency: SANTA CLARA COUNTY LOP  
File Location: All Files are on GeoTracker or in the Local Agency Database  
Local Case Number: Not reported  
Potential Media Affect: Other Groundwater (uses other than drinking water)  
Potential Contaminants of Concern: Gasoline  
Site History: Not reported

**LUST:**

Global Id: T0608501659  
Contact Type: Regional Board Caseworker  
Contact Name: Regional Water Board  
Organization Name: SAN FRANCISCO BAY RWQCB (REGION 2)  
Address: 1515 CLAY ST SUITE 1400  
City: OAKLAND

Map ID  
Direction  
Distance  
Elevation

MAP FINDINGS

Site

Database(s)

EDR ID Number  
EPA ID Number

**GREEN WORLD NURSERY (Continued)**

**S101542451**

Email: Not reported  
Phone Number: Not reported

Global Id: T0608501659  
Contact Type: Local Agency Caseworker  
Contact Name: UST CASE WORKER  
Organization Name: SANTA CLARA COUNTY LOP  
Address: 1555 Berger Drive, Suite 300  
City: SAN JOSE  
Email: Not reported  
Phone Number: 4089183400

**LUST:**

Global Id: T0608501659  
Action Type: Other  
Date: 03/14/1991  
Action: Leak Reported

Global Id: T0608501659  
Action Type: RESPONSE  
Date: 08/18/1999  
Action: Other Report / Document

Global Id: T0608501659  
Action Type: ENFORCEMENT  
Date: 07/09/1996  
Action: Notice of Responsibility - #40038

Global Id: T0608501659  
Action Type: ENFORCEMENT  
Date: 04/29/1999  
Action: Staff Letter - #28741

Global Id: T0608501659  
Action Type: ENFORCEMENT  
Date: 09/23/1999  
Action: Staff Letter - #28745

Global Id: T0608501659  
Action Type: ENFORCEMENT  
Date: 03/16/1999  
Action: Staff Letter - #28738

Global Id: T0608501659  
Action Type: ENFORCEMENT  
Date: 09/21/1998  
Action: Staff Letter - #28733

Global Id: T0608501659  
Action Type: ENFORCEMENT  
Date: 10/30/2000  
Action: Closure/No Further Action Letter

Global Id: T0608501659  
Action Type: RESPONSE  
Date: 01/05/1999  
Action: Other Report / Document

Map ID  
Direction  
Distance  
Elevation

MAP FINDINGS

Site

Database(s)

EDR ID Number  
EPA ID Number

**GREEN WORLD NURSERY (Continued)**

**S101542451**

Global Id: T0608501659  
Action Type: RESPONSE  
Date: 02/08/1999  
Action: Soil and Water Investigation Workplan

Global Id: T0608501659  
Action Type: RESPONSE  
Date: 06/09/1999  
Action: Soil and Water Investigation Report

Global Id: T0608501659  
Action Type: RESPONSE  
Date: 01/15/2000  
Action: Monitoring Report - Quarterly

Global Id: T0608501659  
Action Type: RESPONSE  
Date: 04/29/1999  
Action: Soil and Water Investigation Report

Global Id: T0608501659  
Action Type: RESPONSE  
Date: 11/18/1998  
Action: Soil and Water Investigation Report

Global Id: T0608501659  
Action Type: RESPONSE  
Date: 08/16/1998  
Action: Soil and Water Investigation Workplan

Global Id: T0608501659  
Action Type: ENFORCEMENT  
Date: 01/05/1999  
Action: Staff Letter - #28736

Global Id: T0608501659  
Action Type: ENFORCEMENT  
Date: 07/07/1999  
Action: Staff Letter - #28743

Global Id: T0608501659  
Action Type: ENFORCEMENT  
Date: 06/05/1998  
Action: Staff Letter - #28730

**LUST:**

Global Id: T0608501659  
Status: Open - Case Begin Date  
Status Date: 07/19/1990

Global Id: T0608501659  
Status: Open - Site Assessment  
Status Date: 07/19/1990

Global Id: T0608501659  
Status: Open - Site Assessment  
Status Date: 01/05/1999

Map ID  
Direction  
Distance  
Elevation

MAP FINDINGS

Site

Database(s)

EDR ID Number  
EPA ID Number

**GREEN WORLD NURSERY (Continued)**

**S101542451**

Global Id: T0608501659  
Status: Completed - Case Closed  
Status Date: 10/30/2000

**LUST REG 2:**

Region: 2  
Facility Id: Not reported  
Facility Status: Case Closed  
Case Number: 06S3W12L02f  
How Discovered: Not reported  
Leak Cause: Not reported  
Leak Source: Not reported  
Date Leak Confirmed: Not reported  
Oversight Program: LUST  
Prelim. Site Assessment Workplan Submitted: Not reported  
Preliminary Site Assessment Began: 7/19/1990  
Pollution Characterization Began: 1/5/1999  
Pollution Remediation Plan Submitted: Not reported  
Date Remediation Action Underway: Not reported  
Date Post Remedial Action Monitoring Began: Not reported

**LUST SANTA CLARA:**

Name: GREEN WORLD NURSERY  
Address: 2711 EL CAMINO REAL  
City,State,Zip: PALO ALTO, CA  
Region: SANTA CLARA  
SCVWD ID: 06S3W12L02F  
Date Closed: 10/30/2000  
EDR Link ID: 06S3W12L02F

**HIST LUST SANTA CLARA:**

Name: Green World Nursery  
Address: 2711 El Camino Real  
City: Palo Alto  
Region: SANTA CLARA  
Region Code: 2  
SCVWD ID: 06S3W12L02  
Oversite Agency: SCVWD  
Date Listed: 1992-02-27 00:00:00  
Closed Date: 2000-10-30 00:00:00

**HIST CORTESE:**

edr\_fname: GREEN WORLD NURSERY  
edr\_fadd1: 2711 EL CAMINO REAL  
City,State,Zip: PALO ALTO, CA 94301  
Region: CORTESE  
Facility County Code: 43  
Reg By: LTNKA  
Reg Id: 43-1723

**CERS:**

Name: GREEN WORLD NURSERY  
Address: 2711 EL CAMINO REAL  
City,State,Zip: PALO ALTO, CA 94306

Map ID  
 Direction  
 Distance  
 Elevation

MAP FINDINGS

Site

Database(s)

EDR ID Number  
 EPA ID Number

**GREEN WORLD NURSERY (Continued)**

**S101542451**

Site ID: 193202  
 CERS ID: T0608501659  
 CERS Description: Leaking Underground Storage Tank Cleanup Site

Affiliation:

Affiliation Type Desc: Local Agency Caseworker  
 Entity Name: UST CASE WORKER - SANTA CLARA COUNTY LOP  
 Entity Title: Not reported  
 Affiliation Address: 1555 Berger Drive, Suite 300  
 Affiliation City: SAN JOSE  
 Affiliation State: CA  
 Affiliation Country: Not reported  
 Affiliation Zip: Not reported  
 Affiliation Phone: 4089183400

Affiliation Type Desc: Regional Board Caseworker  
 Entity Name: Regional Water Board - SAN FRANCISCO BAY RWQCB (REGION 2)  
 Entity Title: Not reported  
 Affiliation Address: 1515 CLAY ST SUITE 1400  
 Affiliation City: OAKLAND  
 Affiliation State: CA  
 Affiliation Country: Not reported  
 Affiliation Zip: Not reported  
 Affiliation Phone: Not reported

**192**  
**SW**  
**1/4-1/2**  
**0.314 mi.**  
**1659 ft.**

**STANFORD-MAYFIELD REDEVELOPMENT**  
**2450 EL CAMINO REAL**  
**PALO ALTO, CA 94304**

**CPS-SLIC** **S112833005**  
**CERS** **N/A**

**Relative:**  
**Higher**  
**Actual:**  
**40 ft.**

CPS-SLIC:  
 Name: STANFORD-MAYFIELD REDEVELOPMENT  
 Address: 2450 EL CAMINO REAL  
 City,State,Zip: PALO ALTO, CA 94304  
 Region: STATE  
**Facility Status: Completed - Case Closed**  
 Status Date: 08/23/2018  
 Global Id: T10000004533  
 Lead Agency: SAN FRANCISCO BAY RWQCB (REGION 2)  
 Lead Agency Case Number: Not reported  
 Latitude: 37.4246639  
 Longitude: -122.1454812  
 Case Type: Cleanup Program Site  
 Case Worker: RWP  
 Local Agency: Not reported  
 RB Case Number: 43S1150  
 File Location: Regional Board  
 Potential Media Affected: Soil, Soil Vapor  
 Potential Contaminants of Concern: Trichloroethylene (TCE)  
 Site History: The project is a redevelopment property within the COE plume with underlying groundwater probably impacted by the upgradient HP/Varian source properties. Elevated SV-TCE levels in the corner of the property overlying the COE plume prompted the developer to construct the building with a vapor intrusion mitigation system (VIMS) and water barrier. Post-mitigation IA testing verified that the VIMS is working as designed.



Map ID  
Direction  
Distance  
Elevation

MAP FINDINGS

Site

Database(s)

EDR ID Number  
EPA ID Number

**STANFORD-MAYFIELD REDEVELOPMENT (Continued)**

**S112833005**

[Click here to access the California GeoTracker records for this facility:](#)

**CERS:**

Name: STANFORD-MAYFIELD REDEVELOPMENT  
Address: 2450 EL CAMINO REAL  
City,State,Zip: PALO ALTO, CA 94304  
Site ID: 235860  
CERS ID: T10000004533  
CERS Description: Cleanup Program Site

**Affiliation:**

Affiliation Type Desc: Regional Board Caseworker  
Entity Name: Roger Papler - SAN FRANCISCO BAY RWQCB (REGION 2)  
Entity Title: Not reported  
Affiliation Address: 1515 CLAY STREET, SUITE 1500  
Affiliation City: OAKLAND  
Affiliation State: CA  
Affiliation Country: Not reported  
Affiliation Zip: Not reported  
Affiliation Phone: Not reported

193  
SSW  
1/4-1/2  
0.332 mi.  
1755 ft.

**SAND HILL PROPERTIES**  
**2600 EL CAMINO REAL**  
**PALO ALTO, CA 94306**

**CPS-SLIC S119777537**  
**BROWNFIELDS N/A**  
**CERS**

**Relative:**  
**Higher**  
**Actual:**  
**39 ft.**

**CPS-SLIC:**

Name: SAND HILL PROPERTIES  
Address: 2600 EL CAMINO REAL  
City,State,Zip: PALO ALTO, CA 94306  
Region: STATE  
**Facility Status: Open - Site Assessment**  
Status Date: 06/14/2018  
Global Id: T10000010107  
Lead Agency: SAN FRANCISCO BAY RWQCB (REGION 2)  
Lead Agency Case Number: Not reported  
Latitude: 37.423955  
Longitude: -122.144545  
Case Type: Cleanup Program Site  
Case Worker: CH  
Local Agency: Not reported  
RB Case Number: 43S1212  
File Location: All Files are on GeoTracker or in the Local Agency Database  
Potential Media Affected: Other Groundwater (uses other than drinking water), Soil Vapor  
Potential Contaminants of Concern: Trichloroethylene (TCE)  
Site History: The site is currently one commercial office space (6 stories) with a subterranean garage owned by Leland Stanford Junior University Board of Trustees. The site will be redeveloped with a subterranean garage and office space above by the ground lessee, Sand Hill Property Company of Palo Alto (SHPDM, LLC). The bottom of the garage floor slab is anticipated to be 8 feet below grade (fbg). The site is located within the a regional groundwater plume from Varian Medical Systems (Varian) and Hewlett Packard superfund site (HP). The plume is referred to as the California-Olive-Emerson (named for the streets) or COE plume. Multiple lines of evidence, including soil

MAP FINDINGS

**SAND HILL PROPERTIES (Continued)**

**S11977537**

gas, groundwater, and indoor air sample data collected on this property for the Varian or HP sites, demonstrate that engineering controls will be necessary to mitigate indoor air issues at this facility. Groundwater flow is presumed to be towards the northeast and depth to first encountered groundwater in the area is between 15 and 30 fbg. There are two groundwater monitoring wells on the subject property (V-9 and V-9X) that are part of ongoing monitoring plan for HP and Varian sites. The main chemicals observed in the wells are TCE, DCE, TCA and other volatile organic compounds. Indoor air monitoring was conducted within the first floor and garage areas sometime before June 3, 2014 and again on July 11, 2014. Levels of TCE were not detected within occupied offices on the first floor, but were detected above acceptable health screening levels within the garage, the elevator shaft, and the electrical equipment room within the garage. Based on the initial results, a memorandum from Melanie Morash of US EPA Region 9 to Mr. Deaton and Ms. Olivier dated June 3, 2014 recommended operation of ventilation fans in the garage during weekday working hours and on weekends as necessary. The reported levels of TCE from the July 11 sampling were 9.4 "g/m% in the garage and 130 "g/m% in the electrical storage room. It was determined the ventilation fans within the garage area should be operated during weekday working hours and on weekends as necessary. Additionally, the vapor intrusion risk should be evaluated as part of any renovations or new building construction and passive and active mitigation measures should be considered. Current Status: SHPDM LLC has submitted a vapor intrusion mitigation system design plan (VIMS) and it was approved by the Regional Water Board on July 20, 2017. The VIMS will consist of a sub-slab vapor venting system and a vapor barrier. A construction completion report will be submitted after installation and testing of the VIMS is complete and will include a VIMS operation and maintenance plan. Redevelopment activities are scheduled to begin in June 2018.

[Click here to access the California GeoTracker records for this facility:](#)

**BROWNFIELDS:**

Name:	SAND HILL PROPERTIES
Address:	2600 EL CAMINO REAL
City,State,Zip:	PALO ALTO, CA 94306
Global ID:	T10000010107
Latitude:	37.423955
Longitude:	-122.144545
Project Type:	Cleanup Program Site
Status:	Open - Site Assessment
Status Date:	06/14/2018
Lead Agency:	SAN FRANCISCO BAY RWQCB (REGION 2)
Last Correspondence Date:	06/04/2019
Release Type:	Non-Point Source
Contaminant(s) of Concern:	Trichloroethylene (TCE)
Media of Concern:	Other Groundwater (uses other than drinking water), Soil Vapor
Past Use(s) that Caused Contamination:	Not reported
Human Health Exposure Controlled:	Not reported
Human Health Exposure Controlled Date:	06/04/2019
Groundwater Migration Controlled:	NOT APPLICABLE
Groundwater Migration Controlled Date:	06/04/2019
Primary Caseworker Name:	CELINA HERNANDEZ
Primary Caseworker Organization Name:	SAN FRANCISCO BAY RWQCB (REGION 2)

Map ID  
Direction  
Distance  
Elevation

MAP FINDINGS

Site

Database(s)

EDR ID Number  
EPA ID Number

**SAND HILL PROPERTIES (Continued)**

**S119777537**

Primary Caseworker Phone Number: 510-622-2447  
Primary Caseworker Address: 1515 CLAY STREET, SUITE 1400  
Primary Caseworker Address: OAKLAND  
Primary Caseworker Address: CA  
Primary Caseworker Email: celina.hernandez@waterboards.ca.gov

**CERS:**

Name: SAND HILL PROPERTIES  
Address: 2600 EL CAMINO REAL  
City,State,Zip: PALO ALTO, CA 94306  
Site ID: 417471  
CERS ID: T10000010107  
CERS Description: Cleanup Program Site

**Affiliation:**

Affiliation Type Desc: Regional Board Caseworker  
Entity Name: CELINA HERNANDEZ - SAN FRANCISCO BAY RWQCB (REGION 2)  
Entity Title: Not reported  
Affiliation Address: 1515 Clay Street, suite 1400  
Affiliation City: OAKLAND  
Affiliation State: CA  
Affiliation Country: Not reported  
Affiliation Zip: Not reported  
Affiliation Phone: 5106222447

**AE194**  
**South**  
**1/4-1/2**  
**0.335 mi.**  
**1771 ft.**

**MOBIL (BP 11219)**  
**2780 EL CAMINO REAL**  
**PALO ALTO, CA 94306**  
**Site 1 of 2 in cluster AE**

**LUST** **U001595961**  
**HIST UST** **N/A**  
**HIST CORTESE**  
**CERS**

**Relative:**  
**Higher**  
**Actual:**  
**35 ft.**

**LUST:**

Name: MOBIL (BP 11219)  
Address: 2780 EL CAMINO REAL  
City,State,Zip: PALO ALTO, CA 94306  
Lead Agency: SANTA CLARA COUNTY LOP  
Case Type: LUST Cleanup Site  
Geo Track: [http://geotracker.waterboards.ca.gov/profile\\_report.asp?global\\_id=T0608500216](http://geotracker.waterboards.ca.gov/profile_report.asp?global_id=T0608500216)  
Global Id: T0608500216  
Latitude: 37.423095  
Longitude: -122.141412  
Status: Completed - Case Closed  
Status Date: 06/19/2006  
Case Worker: Not reported  
RB Case Number: 2189.8377  
Local Agency: Not reported  
File Location: All Files are on GeoTracker or in the Local Agency Database  
Local Case Number: 06S3W12L01f  
Potential Media Affect: Other Groundwater (uses other than drinking water)  
Potential Contaminants of Concern: Gasoline  
Site History: Not reported

**LUST:**

Global Id: T0608500216  
Contact Type: Regional Board Caseworker  
Contact Name: Regional Water Board  
Organization Name: SAN FRANCISCO BAY RWQCB (REGION 2)

Map ID  
Direction  
Distance  
Elevation

MAP FINDINGS

Site

Database(s)

EDR ID Number  
EPA ID Number

**MOBIL (BP 11219) (Continued)**

**U001595961**

Address: 1515 CLAY ST SUITE 1400  
City: OAKLAND  
Email: Not reported  
Phone Number: Not reported

**LUST:**

Global Id: T0608500216  
Action Type: Other  
Date: 12/03/1984  
Action: Leak Reported

Global Id: T0608500216  
Action Type: ENFORCEMENT  
Date: 07/09/1993  
Action: Staff Letter

Global Id: T0608500216  
Action Type: RESPONSE  
Date: 05/30/2001  
Action: Monitoring Report - Quarterly

Global Id: T0608500216  
Action Type: RESPONSE  
Date: 06/19/2006  
Action: Correspondence

Global Id: T0608500216  
Action Type: ENFORCEMENT  
Date: 06/20/2006  
Action: Closure/No Further Action Letter

Global Id: T0608500216  
Action Type: RESPONSE  
Date: 06/20/2006  
Action: Other Report / Document

Global Id: T0608500216  
Action Type: ENFORCEMENT  
Date: 09/01/2005  
Action: \* No Action - #5019

Global Id: T0608500216  
Action Type: REMEDIATION  
Date: 10/01/1996  
Action: Pump & Treat (P&T) Groundwater

Global Id: T0608500216  
Action Type: REMEDIATION  
Date: 10/01/1996  
Action: Soil Vapor Extraction (SVE)

Global Id: T0608500216  
Action Type: REMEDIATION  
Date: 10/01/1996  
Action: Excavation

Global Id: T0608500216

Map ID  
Direction  
Distance  
Elevation

MAP FINDINGS

Site

Database(s)

EDR ID Number  
EPA ID Number

**MOBIL (BP 11219) (Continued)**

**U001595961**

Action Type: ENFORCEMENT  
Date: 04/05/2001  
Action: Staff Letter - #28728  
  
Global Id: T0608500216  
Action Type: ENFORCEMENT  
Date: 02/28/1997  
Action: Notice of Responsibility - #40037

**LUST:**

Global Id: T0608500216  
Status: Open - Case Begin Date  
Status Date: 12/03/1984  
  
Global Id: T0608500216  
Status: Open - Site Assessment  
Status Date: 01/08/1986  
  
Global Id: T0608500216  
Status: Open - Site Assessment  
Status Date: 04/08/1992  
  
Global Id: T0608500216  
Status: Open - Verification Monitoring  
Status Date: 02/28/1997  
  
Global Id: T0608500216  
Status: Completed - Case Closed  
Status Date: 06/19/2006

**LUST SANTA CLARA:**

Name: MOBIL  
Address: 2780 EL CAMINO REAL  
City,State,Zip: PALO ALTO, CA  
Region: SANTA CLARA  
SCVWD ID: 06S3W12L01F  
Date Closed: 06/20/2006  
EDR Link ID: 06S3W12L01F

**HIST UST:**

Name: MOBIL SERVICE STATION  
Address: 2780 EL CAMINO REAL  
City,State,Zip: PALO ALTO, CA 94306  
File Number: Not reported  
URL: Not reported  
Region: STATE  
Facility ID: 00000039546  
Facility Type: Gas Station  
Other Type: MOTOR VEHICLE FUEL S  
Contact Name: F. NAJMY  
Telephone: 4158581422  
Owner Name: MOBIL OIL CORPORATION  
Owner Address: 612 SO. FLOWER STREET  
Owner City,St,Zip: LOS ANGELES, CA 90017  
Total Tanks: 0005

Map ID  
Direction  
Distance  
Elevation

MAP FINDINGS

Site

Database(s)

EDR ID Number  
EPA ID Number

**MOBIL (BP 11219) (Continued)**

**U001595961**

Tank Num: 001  
Container Num: 1  
Year Installed: 1959  
Tank Capacity: 00004000  
Tank Used for: PRODUCT  
Type of Fuel: UNLEADED  
Container Construction Thickness: Not reported  
Leak Detection: Visual, Stock Inventor, Pressure Test

Tank Num: 002  
Container Num: 2  
Year Installed: 1959  
Tank Capacity: 00004000  
Tank Used for: PRODUCT  
Type of Fuel: UNLEADED  
Container Construction Thickness: Not reported  
Leak Detection: Visual, Stock Inventor, Pressure Test

Tank Num: 003  
Container Num: 3  
Year Installed: Not reported  
Tank Capacity: 00004000  
Tank Used for: PRODUCT  
Type of Fuel: REGULAR  
Container Construction Thickness: Not reported  
Leak Detection: Visual, Stock Inventor, Pressure Test

Tank Num: 004  
Container Num: 4  
Year Installed: 1963  
Tank Capacity: 00004000  
Tank Used for: PRODUCT  
Type of Fuel: 06  
Container Construction Thickness: Not reported  
Leak Detection: Visual, Stock Inventor, Pressure Test

Tank Num: 005  
Container Num: 000000001  
Year Installed: Not reported  
Tank Capacity: 00000280  
Tank Used for: WASTE  
Type of Fuel: WASTE OIL  
Container Construction Thickness: Not reported  
Leak Detection: Visual

HIST CORTESE:  
edr\_fname: MOBIL  
edr\_fadd1: 2780 EL CAMINO REAL  
City,State,Zip: PALO ALTO, CA  
Region: CORTESE  
Facility County Code: 43  
Reg By: LTNKA  
Reg Id: 43-0150

CERS:  
Name: MOBIL (BP 11219)

Map ID  
Direction  
Distance  
Elevation

MAP FINDINGS

Site

Database(s)

EDR ID Number  
EPA ID Number

**MOBIL (BP 11219) (Continued)**

**U001595961**

Address: 2780 EL CAMINO REAL  
City,State,Zip: PALO ALTO, CA 94306  
Site ID: 244186  
CERS ID: T0608500216  
CERS Description: Leaking Underground Storage Tank Cleanup Site  
Affiliation:  
Affiliation Type Desc: Regional Board Caseworker  
Entity Name: Regional Water Board - SAN FRANCISCO BAY RWQCB (REGION 2)  
Entity Title: Not reported  
Affiliation Address: 1515 CLAY ST SUITE 1400  
Affiliation City: OAKLAND  
Affiliation State: CA  
Affiliation Country: Not reported  
Affiliation Zip: Not reported  
Affiliation Phone: Not reported

**AE195**  
**South**  
**1/4-1/2**  
**0.335 mi.**  
**1771 ft.**

**MOBIL (BP 11219)**  
**2780 EL CAMINO REAL**  
**PALO ALTO, CA 94306**  
**Site 2 of 2 in cluster AE**

**LUST S105034837**  
**HIST LUST N/A**  
**EMI**

**Relative:**  
**Higher**

LUST REG 2:  
Region: 2  
Facility Id: Not reported  
Facility Status: Post remedial action monitoring  
Case Number: 06S3W12L01f  
How Discovered: Not reported  
Leak Cause: Not reported  
Leak Source: Not reported  
Date Leak Confirmed: Not reported  
Oversight Program: LUST  
Prelim. Site Assessment Wokplan Submitted: Not reported  
Preliminary Site Assessment Began: 1/8/1986  
Pollution Characterization Began: 4/8/1992  
Pollution Remediation Plan Submitted: Not reported  
Date Remediation Action Underway: Not reported  
Date Post Remedial Action Monitoring Began: 2/28/1997

**Actual:**  
**35 ft.**

HIST LUST SANTA CLARA:  
Name: Mobil (BP 11219)  
Address: 2780 El Camino Real  
City: Palo Alto  
Region: SANTA CLARA  
Region Code: 2  
SCVWD ID: 06S3W12L01  
Oversite Agency: SCVWD  
Date Listed: 1989-12-02 00:00:00  
Closed Date: Not reported

EMI:

Name: BP OIL COMPANY  
Address: 2780 EL CAMINO REAL  
City,State,Zip: PALO ALTO, CA 94306  
Year: 1997

Map ID  
Direction  
Distance  
Elevation

MAP FINDINGS

Site

Database(s)

EDR ID Number  
EPA ID Number

**MOBIL (BP 11219) (Continued)**

**S105034837**

County Code: 43  
Air Basin: SF  
Facility ID: 8610  
Air District Name: BA  
SIC Code: 4953  
Air District Name: BAY AREA AQMD  
Community Health Air Pollution Info System: Not reported  
Consolidated Emission Reporting Rule: Not reported  
Total Organic Hydrocarbon Gases Tons/Yr: 0  
Reactive Organic Gases Tons/Yr: 0  
Carbon Monoxide Emissions Tons/Yr: 0  
NOX - Oxides of Nitrogen Tons/Yr: 0  
SOX - Oxides of Sulphur Tons/Yr: 0  
Particulate Matter Tons/Yr: 0  
Part. Matter 10 Micrometers and Smllr Tons/Yr:0

196  
SSE  
1/4-1/2  
0.340 mi.  
1795 ft.

**JUST HEATING & SHEET METAL**  
**412 OLIVE AVE**  
**PALO ALTO, CA 94306**

**LUST** S102432015  
**HIST LUST** N/A  
**HIST CORTESE**  
**CERS**

**Relative:**  
**Higher**  
**Actual:**  
**33 ft.**

**LUST:**  
Name: JUST HEATING & SHEET METAL  
Address: 412 OLIVE AVE  
City,State,Zip: PALO ALTO, CA 94306  
Lead Agency: SANTA CLARA COUNTY LOP  
Case Type: LUST Cleanup Site  
Geo Track: [http://geotracker.waterboards.ca.gov/profile\\_report.asp?global\\_id=T0608500788](http://geotracker.waterboards.ca.gov/profile_report.asp?global_id=T0608500788)  
Global Id: T0608500788  
Latitude: 37.4235654383052  
Longitude: -122.139258384705  
Status: Completed - Case Closed  
Status Date: 07/09/1992  
Case Worker: UST  
RB Case Number: Not reported  
Local Agency: SANTA CLARA COUNTY LOP  
File Location: All Files are on GeoTracker or in the Local Agency Database  
Local Case Number: Not reported  
Potential Media Affect: Soil  
Potential Contaminants of Concern: Gasoline  
Site History: Not reported

**LUST:**  
Global Id: T0608500788  
Contact Type: Regional Board Caseworker  
Contact Name: Regional Water Board  
Organization Name: SAN FRANCISCO BAY RWQCB (REGION 2)  
Address: 1515 CLAY ST SUITE 1400  
City: OAKLAND  
Email: Not reported  
Phone Number: Not reported

Global Id: T0608500788  
Contact Type: Local Agency Caseworker  
Contact Name: UST CASE WORKER  
Organization Name: SANTA CLARA COUNTY LOP  
Address: 1555 Berger Drive, Suite 300



Map ID  
Direction  
Distance  
Elevation

MAP FINDINGS

Site

Database(s)

EDR ID Number  
EPA ID Number

**JOST HEATING & SHEET METAL (Continued)**

**S102432015**

City: SAN JOSE  
Email: Not reported  
Phone Number: 4089183400

LUST:

Global Id: T0608500788  
Action Type: Other  
Date: 02/07/1986  
Action: Leak Reported

Global Id: T0608500788  
Action Type: ENFORCEMENT  
Date: 07/09/1992  
Action: Closure/No Further Action Letter

Global Id: T0608500788  
Action Type: ENFORCEMENT  
Date: 09/17/1990  
Action: Notice of Responsibility - #40036

Global Id: T0608500788  
Action Type: RESPONSE  
Date: 01/25/1992  
Action: Other Report / Document

Global Id: T0608500788  
Action Type: REMEDIATION  
Date: 02/07/1986  
Action: Excavation

LUST:

Global Id: T0608500788  
Status: Open - Case Begin Date  
Status Date: 02/07/1986

Global Id: T0608500788  
Status: Open - Site Assessment  
Status Date: 05/28/1991

Global Id: T0608500788  
Status: Completed - Case Closed  
Status Date: 07/09/1992

LUST REG 2:

Region: 2  
Facility Id: Not reported  
Facility Status: Case Closed  
Case Number: 06S3W12K03f  
How Discovered: Not reported  
Leak Cause: Not reported  
Leak Source: Not reported  
Date Leak Confirmed: Not reported  
Oversight Program: LUST  
Prelim. Site Assessment Workplan Submitted: Not reported  
Preliminary Site Assessment Began: 5/28/1991

Map ID  
Direction  
Distance  
Elevation

MAP FINDINGS

Site

Database(s)

EDR ID Number  
EPA ID Number

**JOST HEATING & SHEET METAL (Continued)**

**S102432015**

Pollution Characterization Began: Not reported  
Pollution Remediation Plan Submitted: Not reported  
Date Remediation Action Underway: Not reported  
Date Post Remedial Action Monitoring Began: Not reported

**LUST SANTA CLARA:**

Name: JOST HEATING & SHEET METAL  
Address: 412 OLIVE AVE  
City,State,Zip: PALO ALTO, CA  
Region: SANTA CLARA  
SCVWD ID: 06S3W12K03F  
Date Closed: 07/09/1992  
EDR Link ID: 06S3W12K03F

**HIST LUST SANTA CLARA:**

Name: Jost Heating & Sheet Metal  
Address: 412 Olive Ave  
City: Palo Alto  
Region: SANTA CLARA  
Region Code: 2  
SCVWD ID: 06S3W12K03  
Oversite Agency: SCVWD  
Date Listed: 1987-01-01 00:00:00  
Closed Date: 1992-07-09 00:00:00

**HIST CORTESE:**

edr\_fname: JOST HEATING & SHEET META  
edr\_fadd1: 412 OLIVE  
City,State,Zip: PALO ALTO, CA 94306  
Region: CORTESE  
Facility County Code: 43  
Reg By: LTNKA  
Reg Id: 43-0765

**CERS:**

Name: JOST HEATING & SHEET METAL  
Address: 412 OLIVE AVE  
City,State,Zip: PALO ALTO, CA 94306  
Site ID: 223554  
CERS ID: T0608500788  
CERS Description: Leaking Underground Storage Tank Cleanup Site

**Affiliation:**

Affiliation Type Desc: Local Agency Caseworker  
Entity Name: UST CASE WORKER - SANTA CLARA COUNTY LOP  
Entity Title: Not reported  
Affiliation Address: 1555 Berger Drive, Suite 300  
Affiliation City: SAN JOSE  
Affiliation State: CA  
Affiliation Country: Not reported  
Affiliation Zip: Not reported  
Affiliation Phone: 4089183400

Affiliation Type Desc: Regional Board Caseworker  
Entity Name: Regional Water Board - SAN FRANCISCO BAY RWQCB (REGION 2)  
Entity Title: Not reported

Map ID  
Direction  
Distance  
Elevation

MAP FINDINGS

Site

Database(s)

EDR ID Number  
EPA ID Number

**JOST HEATING & SHEET METAL (Continued)**

**S102432015**

Affiliation Address: 1515 CLAY ST SUITE 1400  
Affiliation City: OAKLAND  
Affiliation State: CA  
Affiliation Country: Not reported  
Affiliation Zip: Not reported  
Affiliation Phone: Not reported

**AF197**  
**WSW**  
**1/4-1/2**  
**0.353 mi.**  
**1863 ft.**

**SHELL**  
**2200 EL CAMINO REAL**  
**PALO ALTO, CA 94301**

**Site 1 of 2 in cluster AF**

**LUST 1000288648**  
**HIST LUST N/A**  
**EMI**  
**HIST CORTESE**

**Relative:**  
**Higher**  
**Actual:**  
**41 ft.**

LUST REG 2:  
Region: 2  
Facility Id: Not reported  
Facility Status: Remedial action (cleanup) Underway  
Case Number: 06S3W12E01f  
How Discovered: Not reported  
Leak Cause: Not reported  
Leak Source: Not reported  
Date Leak Confirmed: Not reported  
Oversight Program: LUST  
Prelim. Site Assessment Wokplan Submitted: Not reported  
Preliminary Site Assessment Began: 2/14/1983  
Pollution Characterization Began: 1/22/1987  
Pollution Remediation Plan Submitted: Not reported  
Date Remediation Action Underway: 5/12/2002  
Date Post Remedial Action Monitoring Began: Not reported

**HIST LUST SANTA CLARA:**

Name: Shell  
Address: 2200 El Camino Real  
City: Palo Alto  
Region: SANTA CLARA  
Region Code: 2  
SCVWD ID: 06S3W12E01  
Oversite Agency: SCCDEH  
Date Listed: 1984-01-01 00:00:00  
Closed Date: Not reported

**EMI:**

Name: SHELL OIL COMPANY  
Address: 2200 EL CAMINO REAL  
City,State,Zip: PALO ALTO, CA 94301  
Year: 1995  
County Code: 43  
Air Basin: SF  
Facility ID: 7303  
Air District Name: BA  
SIC Code: 4953  
Air District Name: BAY AREA AQMD  
Community Health Air Pollution Info System: Not reported  
Consolidated Emission Reporting Rule: Not reported  
Total Organic Hydrocarbon Gases Tons/Yr: 1  
Reactive Organic Gases Tons/Yr: 0

Map ID  
Direction  
Distance  
Elevation

MAP FINDINGS

Site

Database(s)

EDR ID Number  
EPA ID Number

**SHELL (Continued)**

**1000288648**

Carbon Monoxide Emissions Tons/Yr: 0  
NOX - Oxides of Nitrogen Tons/Yr: 0  
SOX - Oxides of Sulphur Tons/Yr: 0  
Particulate Matter Tons/Yr: 0  
Part. Matter 10 Micrometers and Smllr Tons/Yr:0

**HIST CORTESE:**

edr\_fname: SHELL  
edr\_fadd1: 2200 EL CAMINO REAL  
City,State,Zip: PALO ALTO, CA 94301  
Region: CORTESE  
Facility County Code: 43  
Reg By: LTNKA  
Reg Id: 43-1299

**AF198 PALO ALTO SHELL**  
**WSW 2200 EL CAMINO REAL**  
**1/4-1/2 PALO ALTO, CA 94306**  
**0.353 mi.**  
**1863 ft. Site 2 of 2 in cluster AF**

**Relative:**  
**Higher**

**Actual:**  
**41 ft.**

**LUST U001595964**  
**UST N/A**  
**CERS HAZ WASTE**  
**SWEEPS UST**  
**HIST UST**  
**CERS TANKS**  
**CUPA Listings**  
**CERS**  
**HWTS**

**LUST:**

Name: SHELL - 2200 EL CAMINO  
Address: 2200 EL CAMINO REAL  
City,State,Zip: PALO ALTO, CA 94301  
Lead Agency: SANTA CLARA COUNTY LOP  
Case Type: LUST Cleanup Site  
Geo Track: [http://geotracker.waterboards.ca.gov/profile\\_report.asp?global\\_id=T0608501277](http://geotracker.waterboards.ca.gov/profile_report.asp?global_id=T0608501277)  
Global Id: T0608501277  
Latitude: 37.4257739635838  
Longitude: -122.147464675513  
Status: Completed - Case Closed  
Status Date: 11/11/2014  
Case Worker: AC  
RB Case Number: 19-048  
Local Agency: SANTA CLARA COUNTY LOP  
File Location: All Files are on GeoTracker or in the Local Agency Database  
Local Case Number: 06S3W12E01f  
Potential Media Affect: Other Groundwater (uses other than drinking water), Soil  
Potential Contaminants of Concern: Gasoline  
Site History: 1983 In January, eight monitoring wells (MW-1 through MW-8) were installed to approximately 30 feet below grade. No soil samples were collected from the well borings. No groundwater monitoring data has been reported for monitoring wells MW-1 through MW-8 from January 1983 until February 1990. 1987 In January, one 550 gallon waste oil underground storage tank (UST) was removed and replaced with one 550 gallon double walled waste oil tank. 16 cubic yards of TPH-impacted soil was transported by Crosby & Overton to Chemical Waste Management facility in Kettleman Hills for disposal. Three soil samples were collected from the UST excavation. TPH as oil and grease were detected at concentrations of 806 mg/kg and 8 mg/kg in samples collected from 6.5 feet bgs and 13 feet bgs, respectively. 1990 In, April, seven inches of separate phase hydrocarbon was discovered in

Map ID  
Direction  
Distance  
Elevation

MAP FINDINGS

Site

Database(s)

EDR ID Number  
EPA ID Number

**PALO ALTO SHELL (Continued)**

**U001595964**

MW-8, located next to the dispenser islands. 1991 In July, six borings were drilled onsite and converted to monitoring wells (MW-9 and MW-10), and four monitoring wells (MW-11- through MW-14) were installed offsite. Vadose wells V-1 and V-2 were installed onsite and well MW-3 was reconstructed for aquifer testing. 1.75 gallons of separate phase hydrocarbons (SPH) was bailed out of MW-6 and MW-8. 1992 In May, a groundwater extraction (GWE) program was initiated. The GWE program consisted of pneumatic fluid pumps and extraction wells E- 1 through E- 4. Extracted water was treated by carbon absorption prior to discharge to the sanitary sewer. The GWE system was shut down in March 1996 and restarted December 1998 to control migration of impacted groundwater. GWE operation was discontinued in August 2007. The GWE system extracted 3.64 million gallons of groundwater and removed 55 pounds of petroleum hydrocarbons as gasoline, 2.82 pounds of benzene and 20 pounds of MTBE. In June, a soil vapor extraction (SVE) system started operation at the site. The vacuum blowers were connected to wells and MW-1, MW-4, MW-8, V-1, V-2, and E-4. The vapors were discharged directly to the atmosphere. The SVE system operated through October 1995. 1994 In April, one offsite monitoring well (MW-15) was installed to a depth of 35 feet below grade, converted monitoring well MW-5 to extraction well E- 4, and drilled soil boring B-7 to approximately 35 feet below grade. 1998 In March and June, elevated concentrations of MTBE (47,000 ug/L to 280,000 ug/L) were detected in onsite groundwater monitoring and extraction wells. 1999-2000 From August 1999 to March 2000, 16 borings were drilled (GP-1 through GP-16), and one groundwater monitoring well (MM-9d) was installed to 48 feet below grade (fbg). The soil borings were advanced to depths of between 36 fbg and 44 fbg, and depth discrete groundwater samples were collected from two water bearing zones. 2001 In October, a CAP was submitted recommending continuing and expanding GWE and implementing short-term SVE. A water well survey was conducted and found 31 active and abandoned groundwater monitoring wells within and \\% mile radius of the site. Only one well owned by the City of Palo Alto is an active water supply well and is 850 feet deep. 2003 In February, a groundwater extraction well pair (E-6 and E-6B) were installed. Four soil borings GP-17 through GP-21 were drilled off-site. The borings where advanced to depths of 23 to 27 feet below grade and depth-discrete groundwater samples were collected from the two water bearing zones. 2005 In February, four shallow soil samples (D-1 through D-4) were collected beneath each of the four former product dispensers during station upgrades. The analytical results of soil samples are summarized in Attachment 3. In April, 23.45 tons of soil was excavated from the dispenser islands and off-hauled to Kettleman Hills disposal facility. In addition, 15.1 tons of pea gravel was off-hauled to Forward Landfill in Manteca, California. 2006 In June, one 550 gallon dual wall fiberglass waste oil UST was removed one soil sample was collected at 12 feet below grade from the bottom of the UST excavation. 2007 Eight monitoring wells and five extraction wells were removed from the site groundwater monitoring program. 2007-2013 Quarterly or semi-annual groundwater monitoring was performed.

LUST:

Global Id: T0608501277  
Contact Type: Local Agency Caseworker  
Contact Name: AARON COSTA  
Organization Name: SANTA CLARA COUNTY LOP

Map ID  
Direction  
Distance  
Elevation

MAP FINDINGS

Site

Database(s)

EDR ID Number  
EPA ID Number

**PALO ALTO SHELL (Continued)**

**U001595964**

Address: 1555 Berger Drive, Suite 300  
City: SAN JOSE  
Email: aaron.costa@cep.sccgov.org  
Phone Number: 4089181954

Global Id: T0608501277  
Contact Type: Regional Board Caseworker  
Contact Name: Regional Water Board  
Organization Name: SAN FRANCISCO BAY RWQCB (REGION 2)  
Address: 1515 CLAY ST SUITE 1400  
City: OAKLAND  
Email: Not reported  
Phone Number: Not reported

**LUST:**

Global Id: T0608501277  
Action Type: Other  
Date: 04/04/1990  
Action: Leak Reported

Global Id: T0608501277  
Action Type: ENFORCEMENT  
Date: 11/14/2013  
Action: Notification - Public Notice of Case Closure

Global Id: T0608501277  
Action Type: ENFORCEMENT  
Date: 07/28/2009  
Action: Staff Letter

Global Id: T0608501277  
Action Type: ENFORCEMENT  
Date: 01/29/2014  
Action: Staff Letter

Global Id: T0608501277  
Action Type: ENFORCEMENT  
Date: 11/11/2014  
Action: Closure/No Further Action Letter

Global Id: T0608501277  
Action Type: ENFORCEMENT  
Date: 10/21/2014  
Action: Staff Letter

Global Id: T0608501277  
Action Type: RESPONSE  
Date: 05/01/1997  
Action: Monitoring Report - Quarterly

Global Id: T0608501277  
Action Type: RESPONSE  
Date: 08/27/1999  
Action: Monitoring Report - Quarterly

Global Id: T0608501277  
Action Type: RESPONSE

Map ID  
Direction  
Distance  
Elevation

MAP FINDINGS

Site

Database(s)

EDR ID Number  
EPA ID Number

**PALO ALTO SHELL (Continued)**

**U001595964**

Date: 11/07/2014  
Action: Other Report / Document

Global Id: T0608501277  
Action Type: ENFORCEMENT  
Date: 07/21/2014  
Action: Staff Letter

Global Id: T0608501277  
Action Type: RESPONSE  
Date: 07/31/2009  
Action: Monitoring Report - Semi-Annually

Global Id: T0608501277  
Action Type: ENFORCEMENT  
Date: 08/02/2013  
Action: Staff Letter

Global Id: T0608501277  
Action Type: RESPONSE  
Date: 01/31/2010  
Action: Monitoring Report - Semi-Annually

Global Id: T0608501277  
Action Type: RESPONSE  
Date: 03/13/1996  
Action: NPDES / WDR Reports

Global Id: T0608501277  
Action Type: RESPONSE  
Date: 10/18/2001  
Action: CAP/RAP - Other Report

Global Id: T0608501277  
Action Type: Other  
Date: 04/04/1990  
Action: Leak Discovery

Global Id: T0608501277  
Action Type: RESPONSE  
Date: 06/16/2005  
Action: Other Report / Document

Global Id: T0608501277  
Action Type: RESPONSE  
Date: 06/27/1994  
Action: Well Installation Report

Global Id: T0608501277  
Action Type: RESPONSE  
Date: 04/20/2007  
Action: Tank Removal Report / UST Sampling Report

Global Id: T0608501277  
Action Type: ENFORCEMENT  
Date: 04/27/2016  
Action: Letter - Notice

Map ID  
Direction  
Distance  
Elevation

MAP FINDINGS

Site

Database(s)

EDR ID Number  
EPA ID Number

**PALO ALTO SHELL (Continued)**

**U001595964**

Global Id:	T0608501277
Action Type:	RESPONSE
Date:	07/15/2003
Action:	Soil and Water Investigation Report
Global Id:	T0608501277
Action Type:	RESPONSE
Date:	04/11/2003
Action:	CAP/RAP - Feasibility Study Report
Global Id:	T0608501277
Action Type:	RESPONSE
Date:	10/29/2007
Action:	Well Destruction Report
Global Id:	T0608501277
Action Type:	RESPONSE
Date:	10/12/2005
Action:	Tank Removal Report / UST Sampling Report
Global Id:	T0608501277
Action Type:	RESPONSE
Date:	03/01/2013
Action:	Conceptual Site Model
Global Id:	T0608501277
Action Type:	RESPONSE
Date:	03/01/2013
Action:	Other Report / Document
Global Id:	T0608501277
Action Type:	RESPONSE
Date:	11/29/2007
Action:	Remedial Progress Report
Global Id:	T0608501277
Action Type:	RESPONSE
Date:	01/13/2012
Action:	Correspondence
Global Id:	T0608501277
Action Type:	RESPONSE
Date:	01/29/2014
Action:	Correspondence
Global Id:	T0608501277
Action Type:	RESPONSE
Date:	10/01/2013
Action:	Correspondence
Global Id:	T0608501277
Action Type:	RESPONSE
Date:	01/22/1987
Action:	Tank Removal Report / UST Sampling Report
Global Id:	T0608501277
Action Type:	RESPONSE



Map ID  
Direction  
Distance  
Elevation

MAP FINDINGS

Site

Database(s)

EDR ID Number  
EPA ID Number

**PALO ALTO SHELL (Continued)**

**U001595964**

Date: 07/29/2013  
Action: Other Report / Document

Global Id: T0608501277  
Action Type: RESPONSE  
Date: 11/19/1998  
Action: Verbal Communication

Global Id: T0608501277  
Action Type: RESPONSE  
Date: 07/29/2013  
Action: Other Report / Document

Global Id: T0608501277  
Action Type: RESPONSE  
Date: 11/12/2003  
Action: Monitoring Report - Quarterly

Global Id: T0608501277  
Action Type: RESPONSE  
Date: 08/25/1999  
Action: Monitoring Report - Quarterly

Global Id: T0608501277  
Action Type: RESPONSE  
Date: 01/12/1990  
Action: Monitoring Report - Quarterly

Global Id: T0608501277  
Action Type: RESPONSE  
Date: 10/24/1989  
Action: Other Report / Document

Global Id: T0608501277  
Action Type: ENFORCEMENT  
Date: 03/25/1991  
Action: Notice of Responsibility - #40030

Global Id: T0608501277  
Action Type: ENFORCEMENT  
Date: 08/29/1996  
Action: Staff Letter - #28956

Global Id: T0608501277  
Action Type: ENFORCEMENT  
Date: 04/30/1997  
Action: Staff Letter - #28959

Global Id: T0608501277  
Action Type: ENFORCEMENT  
Date: 08/25/1999  
Action: Staff Letter - #28967

Global Id: T0608501277  
Action Type: ENFORCEMENT  
Date: 01/13/2012  
Action: Notice of Responsibility

Map ID  
Direction  
Distance  
Elevation

MAP FINDINGS

Site

Database(s)

EDR ID Number  
EPA ID Number

**PALO ALTO SHELL (Continued)**

**U001595964**

Global Id:	T0608501277
Action Type:	RESPONSE
Date:	07/29/2010
Action:	Monitoring Report - Quarterly
Global Id:	T0608501277
Action Type:	RESPONSE
Date:	05/01/1991
Action:	Other Workplan
Global Id:	T0608501277
Action Type:	RESPONSE
Date:	03/01/2013
Action:	Conceptual Site Model - Regulator Responded
Global Id:	T0608501277
Action Type:	RESPONSE
Date:	05/31/2013
Action:	Correspondence - Regulator Responded
Global Id:	T0608501277
Action Type:	RESPONSE
Date:	09/25/2014
Action:	Well Destruction Report - Regulator Responded
Global Id:	T0608501277
Action Type:	REMEDIATION
Date:	05/12/2002
Action:	Pump & Treat (P&T) Groundwater
Global Id:	T0608501277
Action Type:	REMEDIATION
Date:	05/15/1992
Action:	Excavation
Global Id:	T0608501277
Action Type:	REMEDIATION
Date:	05/15/1992
Action:	Pump & Treat (P&T) Groundwater
Global Id:	T0608501277
Action Type:	REMEDIATION
Date:	05/15/1992
Action:	Free Product Removal
Global Id:	T0608501277
Action Type:	REMEDIATION
Date:	03/13/2003
Action:	Soil Vapor Extraction (SVE)
Global Id:	T0608501277
Action Type:	ENFORCEMENT
Date:	04/11/2013
Action:	Staff Letter
Global Id:	T0608501277
Action Type:	ENFORCEMENT

Map ID  
Direction  
Distance  
Elevation

MAP FINDINGS

Site

Database(s)

EDR ID Number  
EPA ID Number

**PALO ALTO SHELL (Continued)**

**U001595964**

Date: 08/24/2012  
Action: Staff Letter  
  
Global Id: T0608501277  
Action Type: RESPONSE  
Date: 08/31/1996  
Action: Monitoring Report - Quarterly

**LUST:**

Global Id: T0608501277  
Status: Open - Case Begin Date  
Status Date: 02/14/1983  
  
Global Id: T0608501277  
Status: Open - Site Assessment  
Status Date: 02/14/1983  
  
Global Id: T0608501277  
Status: Open - Site Assessment  
Status Date: 01/22/1987  
  
Global Id: T0608501277  
Status: Open - Remediation  
Status Date: 05/12/2002  
  
Global Id: T0608501277  
Status: Open - Eligible for Closure  
Status Date: 06/04/2013  
  
Global Id: T0608501277  
Status: Open - Verification Monitoring  
Status Date: 06/04/2013  
  
Global Id: T0608501277  
Status: Open - Eligible for Closure  
Status Date: 08/02/2013  
  
Global Id: T0608501277  
Status: Completed - Case Closed  
Status Date: 11/11/2014

**LUST SANTA CLARA:**

Name: SHELL  
Address: 2200 EL CAMINO REAL  
City,State,Zip: PALO ALTO, CA  
Region: SANTA CLARA  
SCVWD ID: 06S3W12E01F  
Date Closed: Not reported  
EDR Link ID: 06S3W12E01F

**UST:**

Name: PALO ALTO SHELL  
Address: 2200 EL CAMINO REAL  
City,State,Zip: PALO ALTO, CA 94306  
Facility ID: 43-006-001616

Map ID  
Direction  
Distance  
Elevation

MAP FINDINGS

Site

Database(s)

EDR ID Number  
EPA ID Number

**PALO ALTO SHELL (Continued)**

**U001595964**

Permitting Agency: Santa Clara County Environmental Health  
Latitude: 37.271881  
Longitude: -119.270233

**CERS HAZ WASTE:**

Name: PALO ALTO SHELL  
Address: 2200 EL CAMINO REAL  
City,State,Zip: PALO ALTO, CA 94306  
Site ID: 141401  
CERS ID: 10078315  
CERS Description: Hazardous Waste Generator

**SWEEPS UST:**

Name: PALO ALTO SHELL  
Address: 2200 EL CAMINO REAL  
City: PALO ALTO  
Status: Active  
Comp Number: 9605  
Number: 2  
Board Of Equalization: 44-000074  
Referral Date: 01-27-94  
Action Date: 03-24-94  
Created Date: 02-29-88  
Owner Tank Id: 5802-0300-REG  
SWRCB Tank Id: 43-006-009605-000001  
Tank Status: A  
Capacity: 10000  
Active Date: 01-27-94  
Tank Use: M.V. FUEL  
STG: P  
Content: REG UNLEADED  
Number Of Tanks: 4

Name: PALO ALTO SHELL  
Address: 2200 EL CAMINO REAL  
City: PALO ALTO  
Status: Active  
Comp Number: 9605  
Number: 2  
Board Of Equalization: 44-000074  
Referral Date: 01-27-94  
Action Date: 03-24-94  
Created Date: 02-29-88  
Owner Tank Id: 5802-0300-PLUS  
SWRCB Tank Id: 43-006-009605-000002  
Tank Status: A  
Capacity: 10000  
Active Date: 01-27-94  
Tank Use: M.V. FUEL  
STG: P  
Content: REG UNLEADED  
Number Of Tanks: Not reported

Name: PALO ALTO SHELL  
Address: 2200 EL CAMINO REAL  
City: PALO ALTO

Map ID  
Direction  
Distance  
Elevation

MAP FINDINGS

Site

Database(s)

EDR ID Number  
EPA ID Number

**PALO ALTO SHELL (Continued)**

**U001595964**

Status: Active  
Comp Number: 9605  
Number: 2  
Board Of Equalization: 44-000074  
Referral Date: 01-27-94  
Action Date: 03-24-94  
Created Date: 02-29-88  
Owner Tank Id: 5802-0300-PREM  
SWRCB Tank Id: 43-006-009605-000003  
Tank Status: A  
Capacity: 10000  
Active Date: 01-27-94  
Tank Use: M.V. FUEL  
STG: P  
Content: PRM UNLEADED  
Number Of Tanks: Not reported

Name: PALO ALTO SHELL  
Address: 2200 EL CAMINO REAL  
City: PALO ALTO  
Status: Active  
Comp Number: 9605  
Number: 2  
Board Of Equalization: 44-000074  
Referral Date: 01-27-94  
Action Date: 03-24-94  
Created Date: 02-29-88  
Owner Tank Id: 5802-0300-WO  
SWRCB Tank Id: 43-006-009605-000004  
Tank Status: A  
Capacity: 550  
Active Date: 01-27-94  
Tank Use: OIL  
STG: W  
Content: WASTE OIL  
Number Of Tanks: Not reported

**HIST UST:**

Name: PALO ALTO SHELL  
Address: 2200 EL CAMINO REAL  
City,State,Zip: PALO ALTO, CA 94306  
File Number: 0002089D  
URL: <http://geotracker.waterboards.ca.gov/ustpdfs/pdf/0002089D.pdf>  
Region: STATE  
Facility ID: 00000009605  
Facility Type: Gas Station  
Other Type: Not reported  
Contact Name: JOHN POTTER  
Telephone: 4158571313  
Owner Name: SHEL OIL COMPANY  
Owner Address: P.O. BOX 4848  
Owner City,St,Zip: ANAHEIM, CA 92803  
Total Tanks: 0004

Tank Num: 001  
Container Num: 1  
Year Installed: Not reported

Map ID  
Direction  
Distance  
Elevation

MAP FINDINGS

Site

Database(s)

EDR ID Number  
EPA ID Number

**PALO ALTO SHELL (Continued)**

**U001595964**

Tank Capacity: 00000550  
Tank Used for: WASTE  
Type of Fuel: WASTE OIL  
Container Construction Thickness: 12  
Leak Detection: Stock Inventor, 10

Tank Num: 002  
Container Num: 3  
Year Installed: Not reported  
Tank Capacity: 00010000  
Tank Used for: PRODUCT  
Type of Fuel: REGULAR  
Container Construction Thickness: 1/4  
Leak Detection: Stock Inventor, Groundwater Monitoring Well, 10

Tank Num: 003  
Container Num: 2  
Year Installed: Not reported  
Tank Capacity: 00010000  
Tank Used for: PRODUCT  
Type of Fuel: UNLEADED  
Container Construction Thickness: 1/4  
Leak Detection: Stock Inventor, Groundwater Monitoring Well, 10

Tank Num: 004  
Container Num: 4  
Year Installed: Not reported  
Tank Capacity: 00010000  
Tank Used for: PRODUCT  
Type of Fuel: PREMIUM  
Container Construction Thickness: 1/4  
Leak Detection: Stock Inventor, Groundwater Monitoring Well, 10

[Click here for Geo Tracker PDF:](#)

**CERS TANKS:**

Name: PALO ALTO SHELL  
Address: 2200 EL CAMINO REAL  
City,State,Zip: PALO ALTO, CA 94306  
Site ID: 141401  
CERS ID: 10078315  
CERS Description: Underground Storage Tank

**CUPA SANTA CLARA:**

Name: PALO ALTO SHELL  
Address: 2200 EL CAMINO REAL  
City,State,Zip: PALO ALTO, CA 94306  
Region: SANTA CLARA  
PE#: 2205  
Program Description: GENERATES 100 KG YR TO <5 TONS/YR  
Latitude: 37.4255625  
Longitude: -122.1464298  
Record ID: PR0313315  
Facility ID: FA0268064

Name: PALO ALTO SHELL

Map ID  
Direction  
Distance  
Elevation

MAP FINDINGS

Site

Database(s)

EDR ID Number  
EPA ID Number

**PALO ALTO SHELL (Continued)**

**U001595964**

Address: 2200 EL CAMINO REAL  
City,State,Zip: PALO ALTO, CA 94306  
Region: SANTA CLARA  
PE#: 2399  
Program Description: UNDERGROUND STORAGE TANK PROGRAM RECORD  
Latitude: 37.4255625  
Longitude: -122.1464298  
Record ID: PR0386622  
Facility ID: FA0268064

**CERS:**

Name: SHELL - 2200 EL CAMINO  
Address: 2200 EL CAMINO REAL  
City,State,Zip: PALO ALTO, CA 94301  
Site ID: 258711  
CERS ID: T0608501277  
CERS Description: Leaking Underground Storage Tank Cleanup Site

**Affiliation:**

Affiliation Type Desc: Regional Board Caseworker  
Entity Name: Regional Water Board - SAN FRANCISCO BAY RWQCB (REGION 2)  
Entity Title: Not reported  
Affiliation Address: 1515 CLAY ST SUITE 1400  
Affiliation City: OAKLAND  
Affiliation State: CA  
Affiliation Country: Not reported  
Affiliation Zip: Not reported  
Affiliation Phone: Not reported

Affiliation Type Desc: Local Agency Caseworker  
Entity Name: AARON COSTA - SANTA CLARA COUNTY LOP  
Entity Title: Not reported  
Affiliation Address: 1555 Berger Drive, Suite 300  
Affiliation City: SAN JOSE  
Affiliation State: CA  
Affiliation Country: Not reported  
Affiliation Zip: Not reported  
Affiliation Phone: 4089181954

Name: PALO ALTO SHELL  
Address: 2200 EL CAMINO REAL  
City,State,Zip: PALO ALTO, CA 94306  
Site ID: 141401  
CERS ID: 10078315  
CERS Description: Chemical Storage Facilities

**Violations:**

Site ID: 141401  
Site Name: PALO ALTO SHELL  
Violation Date: 12-05-2013  
Citation: 23 CCR 16 2641(a) - California Code of Regulations, Title 23, Chapter 16, Section(s) 2641(a)  
Violation Description: Failure of sensor to be located in the proper position/location.  
Violation Notes: Returned to compliance on 12/05/2013. The following sensors failed to detect a leak without manipulation: 87B STP sump (sensor recalibrated), 91TLM sump (sensor recalibrated) and 91 STP sump (sensor replaced). All sensors were tested as shown to be fully

Map ID  
Direction  
Distance  
Elevation

MAP FINDINGS

Site

Database(s)

EDR ID Number  
EPA ID Number

**PALO ALTO SHELL (Continued)**

**U001595964**

functional during testing. NO CORRECTIVE ACTION REQUIRED. SENSORS WERE RECALIBRATED OR REPAIRED DURING THE INSPECTION.

Violation Division: Santa Clara County Environmental Health  
Violation Program: UST  
Violation Source: CERS

Site ID: 141401  
Site Name: PALO ALTO SHELL  
Violation Date: 10-08-2015  
Citation: 22 CCR 12 66262.34(d) - California Code of Regulations, Title 22, Chapter 12, Section(s) 66262.34(d)

Violation Description: Failure to dispose of hazardous waste within 180 days (or 270 if waste is transported over 200 miles) for the generator who generates less than 1000 kilogram per month, but more than 100 kilograms per month.

Violation Notes: Noted a gap of more than 180 days between disposals of antifreeze in 2014 (4/9- 12/2). PLEASE ENSURE THAT ANTIFREEZE IS PICKED UP AT LEAST EVERY 180 DAYS.

Violation Division: Santa Clara County Environmental Health  
Violation Program: HW  
Violation Source: CERS

Site ID: 141401  
Site Name: PALO ALTO SHELL  
Violation Date: 12-05-2013  
Citation: HSC 6.7 Multiple Sections - California Health and Safety Code, Chapter 6.7, Section(s) Multiple Sections

Violation Description: UST Program - Administration/Documentation - General

Violation Notes: Returned to compliance on 12/06/2013. Last filed Certificate of Financial Responsibility lists CFO letter as mechanism, but site is using a insurance policy instead. Please update and upload to CERS a new certification which notes use of the insurance policy as the primary FR mechanism.

Violation Division: Santa Clara County Environmental Health  
Violation Program: UST  
Violation Source: CERS

Site ID: 141401  
Site Name: PALO ALTO SHELL  
Violation Date: 05-08-2017  
Citation: 23 CCR 16 2632(d)(1)(C), 2641(h), 2711(a)(8) - California Code of Regulations, Title 23, Chapter 16, Section(s) 2632(d)(1)(C), 2641(h), 2711(a)(8)

Violation Description: Failure to submit or update a plot plan.

Violation Notes: Returned to compliance on 05/11/2017. Monitoring site plan does not indicate the vacuum monitoring zones.

Violation Division: Santa Clara County Environmental Health  
Violation Program: UST  
Violation Source: CERS

Site ID: 141401  
Site Name: PALO ALTO SHELL  
Violation Date: 10-08-2015  
Citation: 22 CCR 16 66266.130 - California Code of Regulations, Title 22, Chapter 16, Section(s) 66266.130

Violation Description: Failure to properly handle, manage, label, and recycle used oil and fuel filters.

Violation Notes: Noted some non-metal cased filters in the drum marked "used oil



Map ID  
Direction  
Distance  
Elevation

MAP FINDINGS

Site

Database(s)

EDR ID Number  
EPA ID Number

**PALO ALTO SHELL (Continued)**

**U001595964**

filters". In order to qualify for the reduced management standards provided to used oil filters, the filters must be recyclable for their metal content. Non-cased filters do not meet this criteria, and should be separated and managed as "oily debris". LABEL FOR OILY DEBRIS PROVIDED. PLEASE BEGIN SEGREGATING ALL NON-CASED FILTERS. YOU MAY MIX THEM WITH OTHER OILY SOLIDS SUCH AS ABSORBENT AND RAGS.

Violation Division: Santa Clara County Environmental Health  
Violation Program: HW  
Violation Source: CERS

Site ID: 141401  
Site Name: PALO ALTO SHELL  
Violation Date: 10-08-2015  
Citation: 40 CFR 1 265.31 - U.S. Code of Federal Regulations, Title 40, Chapter 1, Section(s) 265.31

Violation Description: Failure to maintain and operate the facility to minimize the possibility of a fire, explosion, or any unplanned sudden or non-sudden release of hazardous waste or hazardous waste constituents to the air, soil, or surface water which could threaten human health or the environment..

Violation Notes: Oil was noted in the secondary containment of the oil storage container. If containment is to be provided, it should be kept clear of oil. PLEASE HAVE OIL REMOVED AT TIME OF NEXT ROUTINE OIL PICK UP.

Violation Division: Santa Clara County Environmental Health  
Violation Program: HW  
Violation Source: CERS

Evaluation:  
Eval General Type: Compliance Evaluation Inspection  
Eval Date: 05-08-2017  
Violations Found: Yes  
Eval Type: Routine done by local agency  
Eval Notes: Three tank UST system. Tanks installed 3/2016 with construction finalized 6/2016. Tank IDs: 20 K unleaded (tank 4), 12K 91 unleaded (tank 5), 8K diesel (tank 6) Testing conducted by Service Station Systems, technician Israel Santillan. Mr. Santillan held current ICC, Veeder Root and VMI tester certifications on the date of inspection. The following sensors provided audible and visual alarms: 87, 91 and Diesel STP sump liquid sensors. These sensors also provided positive shutdown of turbines. 87, 91 and Diesel fill sump liquid sensors. 87, 91 and Diesel STP sump annular sensors. 87, 91 and Diesel fill sump annular sensors. 87 and 91-diesel tank annular sensors. UDC 1/2, 3/4, 5/6, and 7/8 liquid containment sensors. These sensors also provided positive shutdown of turbines. UDC 1/2, 3/4, 5/6, and 7/8 containment annular sensors Vent transition box liquid and box containment sensors. 87, 91, and diesel product piping VPH monitoring- vacuum monitoring and liquid [Truncated]

Eval Division: Santa Clara County Environmental Health  
Eval Program: UST  
Eval Source: CERS

Eval General Type: Compliance Evaluation Inspection  
Eval Date: 01-28-2016  
Violations Found: No  
Eval Type: Routine done by local agency  
Eval Notes: CERS review inspection  
Eval Division: Palo Alto City Fire Department

Map ID  
Direction  
Distance  
Elevation

MAP FINDINGS

Site

Database(s)

EDR ID Number  
EPA ID Number

**PALO ALTO SHELL (Continued)**

**U001595964**

Eval Program: HMRRP  
Eval Source: CERS

Eval General Type: Compliance Evaluation Inspection  
Eval Date: 01-20-2015  
Violations Found: No  
Eval Type: Routine done by local agency  
Eval Notes: CERS compliant.  
Eval Division: Palo Alto City Fire Department  
Eval Program: HMRRP  
Eval Source: CERS

Eval General Type: Other/Unknown  
Eval Date: 04-12-2016  
Violations Found: No  
Eval Type: Other, not routine, done by local agency  
Eval Notes: An underground storage tank (UST) installation inspection was performed to observe pressure testing of secondary product piping (Regular Unleaded, Premium Unleaded and Diesel products), and tank top sump containment structures (Unleaded, Premium Unleaded and Diesel STP and fill sumps) Representatives on site today, 4/7/2016, included: Lindsay Morgado and Molly Pritz with Santa Clara County Department of Environmental Health Hazardous Materials Compliance Division (HMCD) Latham Zubillaga, Field Superintendent with Town & Country Contractors, Inc. Latham Zubillaga with Town & Country Contractors, Inc. was the Superintendent overseeing the UST installation (ICC Installation/Retrofitting certification #5275557-UI Expires 12/30/2017, Xerxes "Underground Storage Tank Installation Training Seminar Certificate of Completion" issued 4/2/2014). Secondary product pipelines were pressurized to approximately 10 psig. Vent and Vapor Return pipelines were pressurized to 10 psig. [Truncated]  
Eval Division: Santa Clara County Environmental Health  
Eval Program: UST  
Eval Source: CERS

Eval General Type: Compliance Evaluation Inspection  
Eval Date: 12-09-2014  
Violations Found: No  
Eval Type: Routine done by local agency  
Eval Notes: ON-SITE TO OVERSEE THE ANNUAL MONITORING SYSTEM CERTIFICATION. TESTING OF THE UST SYSTEM WAS CONDUCTED ON 12/3/14 AND UST PAPERWORK WAS REVIEWED TODAY. TESTING OF THE UST SYSTEM WAS CONDUCTED BY; ISRAEL SANTILLAN WITH SSS. MR. SANTILLAN HAS THE FOLLOWING CERTIFICATIONS; ICC#8057571 EXP., 10/4/15; VR#B33310 EXP., 10/2/15; FASTEK#E-314 EXP., 4/3/15 AND VMI#2346 EXP., 07/11/15. PRIOR TO AND AFTER COMPLETION OF TESTING THERE WERE NO ACTIVE ALARMS AT THE VR PANEL AND E-SITE PANEL. THE UST SYSTEM IS SINGLE WALLED TANKS AND SINGLE WALLED PRESSURIZED PIPING. THE VR PANEL IS PROGRAMMED TO CONTINUALLY CONDUCT AN ELD TEST FOR A LEAK OF 0.2 GPH. THIS WAS VERIFIED DURING THIS INSPECTION. THE FOLLOWING COMPONENTS WERE TESTED AND PASSED DURING THIS INSPECTION: VR- PANEL: -2 PLLD'S FOR 87 AND 91 WERE TESTED AND PASSED. - FAIL SAFE WAS VERIFIED. E-SITE; 3- STP SUMP SENSORS 3-TLM SUMP SENSORS 3-FILL SUMP SENSORS 4- UDC SENSORS - ALL SENSORS ABOVE WERE TESTED FOR [Truncated]  
Eval Division: Santa Clara County Environmental Health  
Eval Program: UST  
Eval Source: CERS

Map ID  
Direction  
Distance  
Elevation

MAP FINDINGS

Site

Database(s)

EDR ID Number  
EPA ID Number

**PALO ALTO SHELL (Continued)**

**U001595964**

Eval General Type: Compliance Evaluation Inspection  
Eval Date: 10-08-2015  
Violations Found: Yes  
Eval Type: Routine done by local agency  
Eval Notes: Routine walkthrough of automotive service area attached to gas station. Waste oil to rollers, then to 2x55 gallon drums. Antifreeze to 100 gal bulk container. Batteries stored in closed container (boxes). One for one core exchanges by Interstate Battery. Rags laundered by Cintas Aqueous parts washer serviced at least every 60 days by Safety Kleen. Commingling cased and uncased oil filters with fuel filters Emergency info posted. Inspections conducted at time of oil dump to drums. Floors are wiped with rags to remove small spills, mopped to remove dirt. Mop water to drain. Mop water noted during inspection was free of any oil sheen. Empty quart bottles noted in recycle dumpster. All quart bottles were inverted and noted to be free of free-flowing oil. Extinguishers noted in work area, last serviced 3/2015. PLEASE NOTE THAT EXTINGUISHERS ALONG BACK WALL AND NEAR ENTRY TO PARTS/OIL STORAGE ROOM ARE PARTIALLY BLOCKED BY OTHER EQUIPMENT. PLEASE ENSURE THAT ACCESS TO [Truncated]

Eval Division: Santa Clara County Environmental Health  
Eval Program: HW  
Eval Source: CERS

Eval General Type: Other/Unknown  
Eval Date: 03-24-2016  
Violations Found: No  
Eval Type: Other, not routine, done by local agency  
Eval Notes: An underground storage tank (UST) installation inspection was performed to observe integrity testing for three (3) Xerxes double-wall brine-filled fiberglass underground storage tanks (one 20,000 gallon, one 12,000 gallon, and one 8,000 gallon). The 12,000 gallon and 8,000 gallon tanks are compartmentalized and share the same annular space. The diameter of each tank is 10 feet. "Tank 1" = 20,000 gallon single compartment (UL# S993128); "Tanks 2 & 3" = 12,000 gallon and 8,000 gallon compartment tanks, respectively, within a shared secondary containment (UL# S993136) Representatives onsite today, 3/24/2016, included: Lindsay Morgado with Santa Clara County Department of Environmental Health Hazardous Materials Compliance Division (HMCD) Molly Pritz with Santa Clara County Department of Environmental Health Hazardous Materials Compliance Division (HMCD) Latham Zubillaga, Field Superintendent with Town & Country Contractors, Inc. Kyle Takaki, Owner of Palo Alto [Truncated]

Eval Division: Santa Clara County Environmental Health  
Eval Program: UST  
Eval Source: CERS

Eval General Type: Other/Unknown  
Eval Date: 04-08-2016  
Violations Found: No  
Eval Type: Other, not routine, done by local agency  
Eval Notes: An underground storage tank (UST) installation inspection was performed to observe a second round of pressure testing of primary product piping (Regular Unleaded, Premium Unleaded and Diesel products), primary vent piping, primary vapor return piping, under-dispenser containment (UDC) boxes, and one vent box in response to failed tests observed on 4/7/2016. Representatives on site today, 4/7/2016, included: Lindsay Morgado with Santa Clara County Department

Map ID  
Direction  
Distance  
Elevation

MAP FINDINGS

Site

Database(s)

EDR ID Number  
EPA ID Number

**PALO ALTO SHELL (Continued)**

**U001595964**

of Environmental Health Hazardous Materials Compliance Division (HMCD) Latham Zubillaga, Field Superintendent with Town & Country Contractors, Inc. Latham Zubillaga with Town & Country Contractors, Inc. was the Superintendent overseeing the UST installation (ICC Installation/Retrofitting certification #5275557-UI Expires 12/30/2017, Xerxes "Underground Storage Tank Installation Training Seminar Certificate of Completion" issued 4/2/2014). Primary product pipelines were pressurized to 50 psig. Vent and [Truncated]

Eval Division: Santa Clara County Environmental Health  
Eval Program: UST  
Eval Source: CERS

Eval General Type: Other/Unknown  
Eval Date: 05-10-2016  
Violations Found: No  
Eval Type: Other, not routine, done by local agency  
Eval Notes:

Onsite to oversee functional testing of liquid/containment sensors in newly installed system. Latham Zubillaga holds current ICC and Veeder Root certifications. The following sensors were tested and shown to provide audible and visual alarms: 87 STP sump - L1 87 Fill sump - L2 91 STP sump - L3 91 Fill sump - L4 Diesel STP sump - L5 Diesel Fill sump - L6 87 STP sump annular - L9 87 Fill sump annular- L10 91 STP sump annular - L11 91 Fill sump annular- L12 Diesel STP sump annular - L13 Diesel Fill sump annular- L14 87 tank annular - L23 (both high and low liquid alarms) Diesel/91 tank annular - L24 (both high and low liquid alarms) Spill buckets were tested for one hour. All three buckets showed no loss of liquid (as measured and visually confirmed in sump). System was ELD tested on 5/5/16 by CGRS using the Iota VaporTite V005 test methodology by technician Sergio Nunez. All three UST systems were shown to "pass" the ELD testing. (includes tanks, tank [Truncated])

Eval Division: Santa Clara County Environmental Health  
Eval Program: UST  
Eval Source: CERS

Eval General Type: Other/Unknown  
Eval Date: 05-12-2016  
Violations Found: No  
Eval Type: Other, not routine, done by local agency  
Eval Notes:

Onsite to witness post installation UST system monitoring system certification. System was subject to cold start since prior testing of sensors. Testing conducted by Town & Country Contractor, technician Latham Zubillaga. Mr. Zubillaga holds current ICC, Veeder Root and VMI tester certifications. The following sensors provided audible and visual alarms: 87, 91 and Diesel STP sump liquid sensors. These sensors also provided positive shutdown of turbines. 87, 91 and Diesel fill sump liquid sensors. 87, 91 and Diesel STP sump annular sensors. 87, 91 and Diesel fill sump annular sensors. 87 and 91-diesel tank annular sensors. UDC 1/2, 3/4, 5/6, and 7/8 liquid containment sensors. These sensors also provided positive shutdown of turbines. UDC 1/2, 3/4, 5/6, and 7/8 containment annular sensors Vent transition box liquid and box containment sensors. 87, 91, and diesel product piping VPH monitoring- vacuum monitoring and liquid sensors. Liquid sensors programmed for and [Truncated]

Eval Division: Santa Clara County Environmental Health  
Eval Program: UST  
Eval Source: CERS

Map ID  
Direction  
Distance  
Elevation

MAP FINDINGS

Site

Database(s)

EDR ID Number  
EPA ID Number

**PALO ALTO SHELL (Continued)**

**U001595964**

Eval General Type: Compliance Evaluation Inspection  
Eval Date: 05-12-2018  
Violations Found: No  
Eval Type: Routine done by local agency  
Eval Notes: No violations noted. CERS reporting updated.  
Eval Division: Palo Alto City Fire Department  
Eval Program: HMRRP  
Eval Source: CERS

Eval General Type: Compliance Evaluation Inspection  
Eval Date: 05-21-2018  
Violations Found: No  
Eval Type: Routine done by local agency  
Eval Notes: Onsite to witness UST annual monitoring system certification conducted by Service Station Systems, Inc. Technician Eyman (Alex) Leyva held valid ICC, Veeder Root and VMI test apparatus certifications on the day of the inspection. 87, 91 and Diesel STP sump liquid sensors provided audible and visual alarms at monitoring panel and shutdown the appropriate turbine. 87, 91 and Diesel fill sump liquid sensors provided audible and visual alarms at monitoring panel. Each UDC sump's liquid sensors provided audible and visual alarms at monitoring panel and shutdown all turbines. Hydrostatic monitoring sensors for 87, 91, and diesel STP and fill sumps, vent transition box, and UDC containment all provided audible and visual alarms at monitoring panel. PLLDs provided shutdown when tested with simulated 3gph, 10 psi leak. Secondary piping vacuum monitoring provided alarms for both loss of vacuum and "high liquid". 87 and 91/Diesel tank annulars provided alarms for both high [Truncated]  
Eval Division: Santa Clara County Environmental Health  
Eval Program: UST  
Eval Source: CERS

Eval General Type: Other/Unknown  
Eval Date: 03-22-2016  
Violations Found: No  
Eval Type: Other, not routine, done by local agency  
Eval Notes: An underground storage tank (UST) installation inspection was performed to verify the tank set and anchorage in the excavation for three (3) Xerxes double-wall brine-filled fiberglass underground storage tanks (one 20,000 gallon, one 12,000 gallon, and one 8,000 gallon). The 12,000 gallon and 8,000 gallon tanks are compartmentalized and share the same annular space. The diameter of each tank is 10 feet. Representatives onsite today, 3/22/2016, included: Lindsay Morgado with Santa Clara County Department of Environmental Health Hazardous Materials Compliance Division (HMCD) Molly Pritz with Santa Clara County Department of Environmental Health Hazardous Materials Compliance Division (HMCD) Latham Zubillaga, Field Superintendent with Town & Country Contractors, Inc. Kyle Takaki, Owner of Palo Alto Shell Latham Zubillaga with Town & Country Contractors, Inc. was the Superintendent overseeing the UST installation (ICC Installation/Retrofitting certification [Truncated])  
Eval Division: Santa Clara County Environmental Health  
Eval Program: UST  
Eval Source: CERS

Eval General Type: Other/Unknown  
Eval Date: 04-07-2016

Map ID  
Direction  
Distance  
Elevation

MAP FINDINGS

Site

Database(s)

EDR ID Number  
EPA ID Number

**PALO ALTO SHELL (Continued)**

**U001595964**

Violations Found: No  
Eval Type: Other, not routine, done by local agency  
Eval Notes: An underground storage tank (UST) installation inspection was performed to observe pressure testing of primary product piping (Regular Unleaded, Premium Unleaded and Diesel products), primary vent piping, primary vapor return piping, under-dispenser containment (UDC) boxes, and one vent box. Representatives on site today, 4/7/2016, included: Lindsay Morgado with Santa Clara County Department of Environmental Health Hazardous Materials Compliance Division (HMCD) Molly Pritz with Santa Clara County Department of Environmental Health Hazardous Materials Compliance Division (HMCD) Latham Zubillaga, Field Superintendent with Town & Country Contractors, Inc. Latham Zubillaga with Town & Country Contractors, Inc. was the Superintendent overseeing the UST installation (ICC Installation/Retrofitting certification #5275557-UI Expires 12/30/2017, Xerxes "Underground Storage Tank Installation Training Seminar Certificate of Completion" issued 4/2/2014). Primary product [Truncated]

Eval Division: Santa Clara County Environmental Health  
Eval Program: UST  
Eval Source: CERS

Eval General Type: Compliance Evaluation Inspection  
Eval Date: 05-13-2019  
Violations Found: No  
Eval Type: Routine done by local agency  
Eval Notes: I am on site at 2200 El Camino Real, Palo Alto, for the 2019 Hazardous Waste Generator Permit inspection. Kyle Takaki, Owner, is on site to allow facility access and records review. ktakaki70@gmail.com Facility; Containers, OK Labels, OK ER Equipment , OK Emergency posting, OK Records; EPA ID #, OK CERS Inventory, OK Receipts, OK Training, OK

Eval Division: Santa Clara County Environmental Health  
Eval Program: HW  
Eval Source: CERS

Eval General Type: Compliance Evaluation Inspection  
Eval Date: 05-13-2019  
Violations Found: No  
Eval Type: Routine done by local agency  
Eval Notes: I am on site at 2200 El Camino Real, Palo Alto, for the 2019 UST Operating Permit inspection Kyle Takaki, Owner, is on site to allow facility access and records review. ktakaki70@gmail.com Eyman "Alex" Leyva, UST Service Tech, Service Station Systems, Inc. is on site to perform the 2019 UST Monitoring System Certification. ICC# 8820840 Serv Tech Expires 11/16/2019 VR - Expires 3/27/2020 This UST System was installed in 2016. System Set-up and Alarm History Provided. OK Sensor testing, throughout, OK Smart sensor testing, throughout, OK Zone Communication confirmed throughout, OK Vacuum throughout piping, product and vent from dispenser 7/8. OK Liquids in sump walls, OK Liquids in UDC walls, OK Liquid in Vent Transition Box. Line Leak detection from dispenser 3/4. OK NOTE: A small amount of water, too little to set off the sensor, was observed in the diesel sump. SSS is trouble shooting to identify the source. This water is being removed [Truncated]

Eval Division: Santa Clara County Environmental Health  
Eval Program: UST  
Eval Source: CERS

Map ID  
Direction  
Distance  
Elevation

MAP FINDINGS

Site

Database(s)

EDR ID Number  
EPA ID Number

**PALO ALTO SHELL (Continued)**

**U001595964**

Eval General Type: Compliance Evaluation Inspection  
Eval Date: 12-05-2013  
Violations Found: Yes  
Eval Type: Routine done by local agency  
Eval Notes: Oversaw UST monitoring system certification performed by Service Station Systems, Inc. Technician Jesse Rodriguez had valid ICC (ICC 8024952-UT, 11/1/15), Veeder Root (VR B37358, 1/17/15), Beaudreau/FastekE-site (e-434, 4/3/15) and VMI (2660, 4/10/14). The site has single walled tanks and single walled pressurized piping. Piping is exempt form containment per HSC252929(e)(2) as it was installed in 1982, is manufactured of fiberglass and is equipped with a ELLD that is programmed to continually test for a leak of 0.2 gph. The site is also an e-site, so all sensors were tested for tamper, low water, high water, fuel and communication alarms. Each alarm provides positive shutdown of the turbine. The following sensor locations were tested: 87A STP, TLM and fill sumps; 87B STP, TLM and fill sumps; 91 STP, TLM and fill sumps; and UDC at dispensers 1/2, 3/4, 5/6, and 7/8. Overfill is provided by mechanical flapper valves in drop tubes. LLDs tested and shown to restrict [Truncated]  
Eval Division: Santa Clara County Environmental Health  
Eval Program: UST  
Eval Source: CERS

**Enforcement Action:**

Site ID: 141401  
Site Name: PALO ALTO SHELL  
Site Address: 2200 EL CAMINO REAL  
Site City: PALO ALTO  
Site Zip: 94306  
Enf Action Date: 10-08-2015  
Enf Action Type: Notice of Violation (Unified Program)  
Enf Action Description: Notice of Violation Issued by the Inspector at the Time of Inspection  
Enf Action Notes: Not reported  
Enf Action Division: Santa Clara County Environmental Health  
Enf Action Program: HW  
Enf Action Source: CERS

Site ID: 141401  
Site Name: PALO ALTO SHELL  
Site Address: 2200 EL CAMINO REAL  
Site City: PALO ALTO  
Site Zip: 94306  
Enf Action Date: 12-05-2013  
Enf Action Type: Notice of Violation (Unified Program)  
Enf Action Description: Notice of Violation Issued by the Inspector at the Time of Inspection  
Enf Action Notes: Not reported  
Enf Action Division: Santa Clara County Environmental Health  
Enf Action Program: UST  
Enf Action Source: CERS

**Affiliation:**

Affiliation Type Desc: CUPA District  
Entity Name: Santa Clara County Environmental Health  
Entity Title: Not reported  
Affiliation Address: 1555 Berger Drive, Suite 300  
Affiliation City: San Jose

Map ID  
Direction  
Distance  
Elevation

MAP FINDINGS

Site

Database(s)

EDR ID Number  
EPA ID Number

**PALO ALTO SHELL (Continued)**

**U001595964**

Affiliation State: CA  
Affiliation Country: Not reported  
Affiliation Zip: 95112-2716  
Affiliation Phone: (408) 918-3400

Affiliation Type Desc: Environmental Contact  
Entity Name: KYLE TAKAKI  
Entity Title: Not reported  
Affiliation Address: 2200 EL CAMINO REAL  
Affiliation City: Palo Alto  
Affiliation State: CA  
Affiliation Country: Not reported  
Affiliation Zip: 94306  
Affiliation Phone: Not reported

Affiliation Type Desc: Parent Corporation  
Entity Name: PALO ALTO SHELL  
Entity Title: Not reported  
Affiliation Address: Not reported  
Affiliation City: Not reported  
Affiliation State: Not reported  
Affiliation Country: Not reported  
Affiliation Zip: Not reported  
Affiliation Phone: Not reported

Affiliation Type Desc: UST Property Owner Name  
Entity Name: 2200 El Camino Palo Alto LLC  
Entity Title: Not reported  
Affiliation Address: 2200 El Camino Real  
Affiliation City: Palo Alto  
Affiliation State: CA  
Affiliation Country: United States  
Affiliation Zip: 94306  
Affiliation Phone: (650) 857-1313

Affiliation Type Desc: Document Preparer  
Entity Name: Stantec Consulting Services Inc.  
Entity Title: Not reported  
Affiliation Address: Not reported  
Affiliation City: Not reported  
Affiliation State: Not reported  
Affiliation Country: Not reported  
Affiliation Zip: Not reported  
Affiliation Phone: Not reported

Affiliation Type Desc: Property Owner  
Entity Name: 2200 El Camino Palo Alto LLC  
Entity Title: Not reported  
Affiliation Address: 2200 EL CAMINO REAL  
Affiliation City: Palo Alto  
Affiliation State: CA  
Affiliation Country: United States  
Affiliation Zip: 94306  
Affiliation Phone: (650) 857-1313

Affiliation Type Desc: Operator  
Entity Name: TAKAKI INC



Map ID  
Direction  
Distance  
Elevation

MAP FINDINGS

Site

Database(s)

EDR ID Number  
EPA ID Number

**PALO ALTO SHELL (Continued)**

**U001595964**

Entity Title: Not reported  
Affiliation Address: Not reported  
Affiliation City: Not reported  
Affiliation State: Not reported  
Affiliation Country: Not reported  
Affiliation Zip: Not reported  
Affiliation Phone: (650) 857-1313

Affiliation Type Desc: Facility Mailing Address  
Entity Name: Mailing Address  
Entity Title: Not reported  
Affiliation Address: 2200 EL CAMINO REAL  
Affiliation City: PALO ALTO  
Affiliation State: CA  
Affiliation Country: Not reported  
Affiliation Zip: 94306  
Affiliation Phone: Not reported

Affiliation Type Desc: Identification Signer  
Entity Name: KYLE TAKAKI  
Entity Title: President  
Affiliation Address: Not reported  
Affiliation City: Not reported  
Affiliation State: Not reported  
Affiliation Country: Not reported  
Affiliation Zip: Not reported  
Affiliation Phone: Not reported

Affiliation Type Desc: Legal Owner  
Entity Name: TAKAKI INC  
Entity Title: Not reported  
Affiliation Address: 2200 EL CAMINO REAL  
Affiliation City: PALO ALTO  
Affiliation State: CA  
Affiliation Country: United States  
Affiliation Zip: 94306  
Affiliation Phone: (650) 857-1313

Affiliation Type Desc: UST Permit Applicant  
Entity Name: Kyle Takaki  
Entity Title: President  
Affiliation Address: Not reported  
Affiliation City: Not reported  
Affiliation State: Not reported  
Affiliation Country: Not reported  
Affiliation Zip: Not reported  
Affiliation Phone: (650) 857-1313

Affiliation Type Desc: UST Tank Operator  
Entity Name: TAKAKI INC, dba Palo Alto Shell  
Entity Title: Not reported  
Affiliation Address: 2200 El Camino Real  
Affiliation City: Palo Alto  
Affiliation State: CA  
Affiliation Country: United States  
Affiliation Zip: 94306  
Affiliation Phone: (650) 857-1313

Map ID  
Direction  
Distance  
Elevation

MAP FINDINGS

Site

Database(s)

EDR ID Number  
EPA ID Number

**PALO ALTO SHELL (Continued)**

**U001595964**

Affiliation Type Desc: UST Tank Owner  
Entity Name: 2200 El Camino Palo Alto LLC  
Entity Title: Not reported  
Affiliation Address: 2200 El Camino Real  
Affiliation City: Palo Alto  
Affiliation State: CA  
Affiliation Country: United States  
Affiliation Zip: 94306  
Affiliation Phone: (650) 857-1313

**HWTS:**

Name: PALO ALTO SHELL  
Address: 2200 EL CAMINO REAL  
Address 2: Not reported  
City,State,Zip: PALO ALTO, CA 943061436  
EPA ID: CAL000012051  
Inactive Date: 06/30/1999  
Create Date: 11/14/1989  
Last Act Date: 01/24/2000  
Mailing Name: Not reported  
Mailing Address: 2200 EL CAMINO REAL  
Mailing Address 2: Not reported  
Mailing City,State,Zip: PALO ALTO, CA 943061436  
Owner Name: JACK POTTER  
Owner Address: --  
Owner Address 2: Not reported  
Owner City,State,Zip: --, 99 --  
Contact Name: JACK POTTER  
Contact Address: INACTIVE PER VQ99 - BMI  
Contact Address 2: Not reported  
City,State,Zip: --, 99 --

**199**  
**South**  
**1/4-1/2**  
**0.360 mi.**  
**1899 ft.**  
**Relative:**  
**Higher**  
**Actual:**  
**35 ft.**

**STANFORD CLEANERS**  
**2875 EL CAMINO REAL**  
**PALO ALTO, CA 94306**

**SEMS-ARCHIVE 1000314828**  
**RCRA-SQG CAD028879765**  
**CPS-SLIC**  
**SWEEPS UST**  
**HIST UST**  
**CA FID UST**  
**DEED**  
**FINDS**  
**ECHO**  
**CUPA Listings**  
**DRYCLEANERS**  
**EMI**  
**HAZNET**  
**CERS**  
**HWTS**

SEMS Archive:  
Site ID: 0901281  
EPA ID: CAD028879765  
Name: STANFORD CLEANERS  
Address: 2875 EL CAMINO  
Address 2: Not reported  
City,State,Zip: PALO ALTO, CA 94306  
Cong District: 11

Map ID  
Direction  
Distance  
Elevation

MAP FINDINGS

Site

Database(s)

EDR ID Number  
EPA ID Number

**STANFORD CLEANERS (Continued)**

**1000314828**

FIPS Code: 06085  
FF: N  
NPL: Not on the NPL  
Non NPL Status: NFRAP-Site does not qualify for the NPL based on existing information

SEMS Archive Detail:

Region: 09  
Site ID: 0901281  
EPA ID: CAD028879765  
Site Name: STANFORD CLEANERS  
NPL: N  
FF: N  
OU: 00  
Action Code: VS  
Action Name: ARCH SITE  
SEQ: 1  
Start Date: Not reported  
Finish Date: 1987-11-01 05:00:00  
Qual: Not reported  
Current Action Lead: EPA Perf In-Hse

Region: 09  
Site ID: 0901281  
EPA ID: CAD028879765  
Site Name: STANFORD CLEANERS  
NPL: N  
FF: N  
OU: 00  
Action Code: PA  
Action Name: PA  
SEQ: 1  
Start Date: Not reported  
Finish Date: 1987-11-01 05:00:00  
Qual: N  
Current Action Lead: EPA Perf

Region: 09  
Site ID: 0901281  
EPA ID: CAD028879765  
Site Name: STANFORD CLEANERS  
NPL: N  
FF: N  
OU: 00  
Action Code: DS  
Action Name: DISCVRY  
SEQ: 1  
Start Date: 1986-05-01 04:00:00  
Finish Date: 1986-05-01 04:00:00  
Qual: Not reported  
Current Action Lead: EPA Perf

RCRA-SQG:

Date form received by agency: 1996-09-01 00:00:00.0  
Facility name: STANFORD CLEANERS  
Facility address: 2875 EL CAMINO REAL  
PALO ALTO, CA 94306

Map ID  
Direction  
Distance  
Elevation

MAP FINDINGS

Site

Database(s)

EDR ID Number  
EPA ID Number

**STANFORD CLEANERS (Continued)**

**1000314828**

EPA ID: CAD028879765  
Mailing address: EL CAMINO REAL  
PALO ALTO, CA 94306  
Contact: Not reported  
Contact address: Not reported  
Not reported  
Contact country: US  
Contact telephone: Not reported  
Contact email: Not reported  
EPA Region: 09  
Classification: Small Small Quantity Generator  
Description: Handler: generates more than 100 and less than 1000 kg of hazardous waste during any calendar month and accumulates less than 6000 kg of hazardous waste at any time; or generates 100 kg or less of hazardous waste during any calendar month, and accumulates more than 1000 kg of hazardous waste at any time

Owner/Operator Summary:

Owner/operator name: STANFORD CLEANERS  
Owner/operator address: NOT REQUIRED  
NOT REQUIRED, ME 99999

Owner/operator country: Not reported  
Owner/operator telephone: 415-555-1212  
Owner/operator email: Not reported  
Owner/operator fax: Not reported  
Owner/operator extension: Not reported  
Legal status: Private  
Owner/Operator Type: Owner  
Owner/Op start date: Not reported  
Owner/Op end date: Not reported

Owner/operator name: NOT REQUIRED  
Owner/operator address: NOT REQUIRED  
NOT REQUIRED, ME 99999

Owner/operator country: Not reported  
Owner/operator telephone: 415-555-1212  
Owner/operator email: Not reported  
Owner/operator fax: Not reported  
Owner/operator extension: Not reported  
Legal status: Private  
Owner/Operator Type: Operator  
Owner/Op start date: Not reported  
Owner/Op end date: Not reported

Handler Activities Summary:

U.S. importer of hazardous waste: No  
Mixed waste (haz. and radioactive): No  
Recycler of hazardous waste: No  
Transporter of hazardous waste: No  
Treater, storer or disposer of HW: No  
Underground injection activity: No  
On-site burner exemption: No  
Furnace exemption: No  
Used oil fuel burner: No  
Used oil processor: No  
User oil refiner: No

Map ID  
Direction  
Distance  
Elevation

MAP FINDINGS

Site

Database(s)

EDR ID Number  
EPA ID Number

**STANFORD CLEANERS (Continued)**

1000314828

Used oil fuel marketer to burner: No  
Used oil Specification marketer: No  
Used oil transfer facility: No  
Used oil transporter: No

Violation Status: No violations found

**CPS-SLIC:**

Name: STANFORD CLEANERS  
Address: 2875 EL CAMINO REAL  
City,State,Zip: PALO ALTO, CA 94306  
Region: STATE  
**Facility Status: Completed - Case Closed**  
Status Date: 04/15/2014  
Global Id: T0608591612  
Lead Agency: SAN FRANCISCO BAY RWQCB (REGION 2)  
Lead Agency Case Number: Not reported  
Latitude: 37.423360946906  
Longitude: -122.140696048737  
Case Type: Cleanup Program Site  
Case Worker: RWP  
Local Agency: Not reported  
RB Case Number: 43S0121  
File Location: Regional Board  
Potential Media Affected: Other Groundwater (uses other than drinking water), Soil  
Potential Contaminants of Concern: Tetrachloroethylene (PCE)  
Site History: Not reported

[Click here to access the California GeoTracker records for this facility:](#)

**SLIC REG 2:**

Region: 2  
Facility ID: 43-1928  
Facility Status: Post remedial action monitoring  
Date Closed: Not reported  
Local Case #: 43-1928  
How Discovered: Tank Closure  
Leak Cause: Structure Failure  
Leak Source: Tank  
Date Confirmed: Not reported  
Date Prelim Site Assmnt Workplan Submitted: Not reported  
Date Preliminary Site Assessment Began: Not reported  
Date Pollution Characterization Began: Not reported  
Date Remediation Plan Submitted: Not reported  
Date Remedial Action Underway: Not reported  
Date Post Remedial Action Monitoring Began: 5/11/1988

Region: 2  
Facility ID: 43S0121  
Facility Status: Preliminary site assessment workplan submitted  
Date Closed: Not reported  
Local Case #: Not reported  
How Discovered: Tank Closure  
Leak Cause: UNK  
Leak Source: UNK  
Date Confirmed: Not reported  
Date Prelim Site Assmnt Workplan Submitted: 7/18/1990

Map ID  
Direction  
Distance  
Elevation

MAP FINDINGS

Site

Database(s)

EDR ID Number  
EPA ID Number

**STANFORD CLEANERS (Continued)**

**1000314828**

Date Preliminary Site Assessment Began: Not reported  
Date Pollution Characterization Began: Not reported  
Date Remediation Plan Submitted: Not reported  
Date Remedial Action Underway: Not reported  
Date Post Remedial Action Monitoring Began: Not reported

**SWEEPS UST:**

Name: STANFORD CLEANERS  
Address: 2875 EL CAMINO REAL  
City: PALO ALTO  
Status: Active  
Comp Number: 20402  
Number: 9  
Board Of Equalization: Not reported  
Referral Date: 07-01-85  
Action Date: Not reported  
Created Date: 02-29-88  
Owner Tank Id: 1  
SWRCB Tank Id: 43-006-020402-000001  
Tank Status: A  
Capacity: 550  
Active Date: 01-27-94  
Tank Use: UNKNOWN  
STG: P  
Content: Not reported  
Number Of Tanks: 1

**HIST UST:**

Name: STANFORD CLEANERS  
Address: 2875 EL CAMINO REAL  
City,State,Zip: PALO ALTO, CA 94306  
File Number: 00020930  
URL: <http://geotracker.waterboards.ca.gov/ustpdfs/pdf/00020930.pdf>  
Region: STATE  
Facility ID: 00000020402  
Facility Type: Other  
Other Type: DRY CLEANER  
Contact Name: FRED FUJIKAWA OWNER  
Telephone: 4153222540  
Owner Name: STANFORD CLEANERS FRED FUJIKAW  
Owner Address: 2875 EL CAMINO REAL  
Owner City,St,Zip: PALO ALTO, CA 94306  
Total Tanks: 0001  
  
Tank Num: 001  
Container Num: 0001  
Year Installed: 1959  
Tank Capacity: 00000550  
Tank Used for: PRODUCT  
Type of Fuel: Not reported  
Container Construction Thickness: Not reported  
Leak Detection: Groundwater Monitoring Well

Click here for Geo Tracker PDF:

Map ID  
Direction  
Distance  
Elevation

MAP FINDINGS

Site

Database(s)

EDR ID Number  
EPA ID Number

**STANFORD CLEANERS (Continued)**

**1000314828**

CA FID UST:

Facility ID: 43006379  
Regulated By: UTNKA  
Regulated ID: 00020402  
Cortese Code: Not reported  
SIC Code: Not reported  
Facility Phone: 4153222540  
Mail To: Not reported  
Mailing Address: 2875 EL CAMINO REAL  
Mailing Address 2: Not reported  
Mailing City,St,Zip: PALO ALTO 94306  
Contact: Not reported  
Contact Phone: Not reported  
DUNS Number: Not reported  
NPDES Number: Not reported  
EPA ID: Not reported  
Comments: Not reported  
Status: Active

DEED:

Name: STANFORD CLEANERS  
Address: 2875 EL CAMINO REAL  
City,State,Zip: PALO ALTO, CA 94306  
Envirostor ID: T0608591612  
Area: Not reported  
Sub Area: Not reported  
Site Type: SLIC  
Status: COMPLETED - CASE CLOSED  
Agency: SWRCB  
Covenant Uploaded: Y  
Deed Date(s): 12/19/2013  
File Name: Geotracker Land Use/Deed Restrictions

FINDS:

Registry ID: 110001168316

Environmental Interest/Information System

RCRAInfo is a national information system that supports the Resource Conservation and Recovery Act (RCRA) program through the tracking of events and activities related to facilities that generate, transport, and treat, store, or dispose of hazardous waste. RCRAInfo allows RCRA program staff to track the notification, permit, compliance, and corrective action activities required under RCRA.  
HAZARDOUS AIR POLLUTANT MAJOR  
STATE MASTER

[Click this hyperlink](#) while viewing on your computer to access additional FINDS: detail in the EDR Site Report.

ECHO:

Envid: 1000314828  
Registry ID: 110001168316  
DFR URL: <http://echo.epa.gov/detailed-facility-report?fid=110001168316>

Map ID  
Direction  
Distance  
Elevation

MAP FINDINGS

Site

Database(s)

EDR ID Number  
EPA ID Number

**STANFORD CLEANERS (Continued)**

**1000314828**

**CUPA SANTA CLARA:**

Name: STANFORD CLEANERS  
Address: 2875 EL CAMINO REAL  
City,State,Zip: PALO ALTO, CA 94036  
Region: SANTA CLARA  
PE#: 2205  
Program Description: GENERATES 100 KG YR TO <5 TONS/YR  
Latitude: 37.422879  
Longitude: -122.141177  
Record ID: PR0371093  
Facility ID: FA0254413

**DRYCLEANERS:**

Name: STANFORD CLEANERS  
Address: 2875 EL CAMINO REAL  
City,State,Zip: PALO ALTO, CA 943060000  
EPA Id: CAD028879765  
NAICS Code: 81232  
NAICS Description: Drycleaning and Laundry Services (except Coin-Operated)  
SIC Code: 7211  
SIC Description: Power Laundries, Family and Commercial  
Create Date: 04/10/1987  
Facility Active: No  
Inactive Date: 06/30/2010  
Facility Addr2: Not reported  
Owner Name: CHANG YIM  
Owner Address: 2875 EL CAMINO REAL  
Owner Address 2: Not reported  
Owner Telephone: 6503222540  
Contact Name: CHANG YIM/OWNER  
Contact Address: 2875 EL CAMINO REAL  
Contact Address 2: Not reported  
Contact Telephone: 6503222540  
Mailing Name: Not reported  
Mailing Address 1: 2875 EL CAMINO REAL  
Mailing Address 2: Not reported  
Mailing City: PALO ALTO  
Mailing State: CA  
Mailing Zip: 943062205  
Owner Fax: Not reported  
Region Code: 2

**EMI:**

Name: STANFORD CLEANERS  
Address: 2875 EL CAMINO REAL  
City,State,Zip: PALO ALTO, CA 94306  
Year: 1987  
County Code: 43  
Air Basin: SF  
Facility ID: 383  
Air District Name: BA  
SIC Code: 7216  
Air District Name: BAY AREA AQMD  
Community Health Air Pollution Info System: Not reported  
Consolidated Emission Reporting Rule: Not reported  
Total Organic Hydrocarbon Gases Tons/Yr: 0



Map ID  
Direction  
Distance  
Elevation

MAP FINDINGS

Site

Database(s)

EDR ID Number  
EPA ID Number

**STANFORD CLEANERS (Continued)**

**1000314828**

Reactive Organic Gases Tons/Yr: 0  
Carbon Monoxide Emissions Tons/Yr: 0  
NOX - Oxides of Nitrogen Tons/Yr: 0  
SOX - Oxides of Sulphur Tons/Yr: 0  
Particulate Matter Tons/Yr: 0  
Part. Matter 10 Micrometers and Smllr Tons/Yr:0

Name: STANFORD CLEANERS  
Address: 2875 EL CAMINO REAL  
City,State,Zip: PALO ALTO, CA 94306  
Year: 1990  
County Code: 43  
Air Basin: SF  
Facility ID: 383  
Air District Name: BA  
SIC Code: 7216  
Air District Name: BAY AREA AQMD  
Community Health Air Pollution Info System: Not reported  
Consolidated Emission Reporting Rule: Not reported  
Total Organic Hydrocarbon Gases Tons/Yr: 0  
Reactive Organic Gases Tons/Yr: 0  
Carbon Monoxide Emissions Tons/Yr: 0  
NOX - Oxides of Nitrogen Tons/Yr: 0  
SOX - Oxides of Sulphur Tons/Yr: 0  
Particulate Matter Tons/Yr: 0  
Part. Matter 10 Micrometers and Smllr Tons/Yr:0

Name: STANFORD CLEANERS  
Address: 2875 EL CAMINO REAL  
City,State,Zip: PALO ALTO, CA 94306  
Year: 1996  
County Code: 43  
Air Basin: SF  
Facility ID: 383  
Air District Name: BA  
SIC Code: 7216  
Air District Name: BAY AREA AQMD  
Community Health Air Pollution Info System: Not reported  
Consolidated Emission Reporting Rule: Not reported  
Total Organic Hydrocarbon Gases Tons/Yr: 0  
Reactive Organic Gases Tons/Yr: 0  
Carbon Monoxide Emissions Tons/Yr: 0  
NOX - Oxides of Nitrogen Tons/Yr: 0  
SOX - Oxides of Sulphur Tons/Yr: 0  
Particulate Matter Tons/Yr: 0  
Part. Matter 10 Micrometers and Smllr Tons/Yr:0

Name: STANFORD CLEANERS  
Address: 2875 EL CAMINO REAL  
City,State,Zip: PALO ALTO, CA 94306  
Year: 1997  
County Code: 43  
Air Basin: SF  
Facility ID: 383  
Air District Name: BA  
SIC Code: 7216  
Air District Name: BAY AREA AQMD

Map ID  
Direction  
Distance  
Elevation

MAP FINDINGS

Site

Database(s)

EDR ID Number  
EPA ID Number

**STANFORD CLEANERS (Continued)**

**1000314828**

Community Health Air Pollution Info System: Not reported  
Consolidated Emission Reporting Rule: Not reported  
Total Organic Hydrocarbon Gases Tons/Yr: 0  
Reactive Organic Gases Tons/Yr: 0  
Carbon Monoxide Emissions Tons/Yr: 0  
NOX - Oxides of Nitrogen Tons/Yr: 0  
SOX - Oxides of Sulphur Tons/Yr: 0  
Particulate Matter Tons/Yr: 0  
Part. Matter 10 Micrometers and Smlr Tons/Yr:0

Name: STANFORD CLEANERS  
Address: 2875 EL CAMINO REAL  
City,State,Zip: PALO ALTO, CA 94306  
Year: 1998  
County Code: 43  
Air Basin: SF  
Facility ID: 383  
Air District Name: BA  
SIC Code: 7216  
Air District Name: BAY AREA AQMD  
Community Health Air Pollution Info System: Not reported  
Consolidated Emission Reporting Rule: Not reported  
Total Organic Hydrocarbon Gases Tons/Yr: 0  
Reactive Organic Gases Tons/Yr: 0  
Carbon Monoxide Emissions Tons/Yr: 0  
NOX - Oxides of Nitrogen Tons/Yr: 0  
SOX - Oxides of Sulphur Tons/Yr: 0  
Particulate Matter Tons/Yr: 0  
Part. Matter 10 Micrometers and Smlr Tons/Yr:0

Name: STANFORD CLEANERS  
Address: 2875 EL CAMINO REAL  
City,State,Zip: PALO ALTO, CA 94306  
Year: 1999  
County Code: 43  
Air Basin: SF  
Facility ID: 383  
Air District Name: BA  
SIC Code: 7216  
Air District Name: BAY AREA AQMD  
Community Health Air Pollution Info System: Not reported  
Consolidated Emission Reporting Rule: Not reported  
Total Organic Hydrocarbon Gases Tons/Yr: 0  
Reactive Organic Gases Tons/Yr: 0  
Carbon Monoxide Emissions Tons/Yr: 0  
NOX - Oxides of Nitrogen Tons/Yr: 0  
SOX - Oxides of Sulphur Tons/Yr: 0  
Particulate Matter Tons/Yr: 0  
Part. Matter 10 Micrometers and Smlr Tons/Yr:0

Name: STANFORD CLEANERS  
Address: 2875 EL CAMINO REAL  
City,State,Zip: PALO ALTO, CA 94306  
Year: 2000  
County Code: 43  
Air Basin: SF  
Facility ID: 383

Map ID  
Direction  
Distance  
Elevation

MAP FINDINGS

Site

Database(s)

EDR ID Number  
EPA ID Number

**STANFORD CLEANERS (Continued)**

**1000314828**

Air District Name: BA  
SIC Code: 7216  
Air District Name: BAY AREA AQMD  
Community Health Air Pollution Info System: Not reported  
Consolidated Emission Reporting Rule: Not reported  
Total Organic Hydrocarbon Gases Tons/Yr: 0  
Reactive Organic Gases Tons/Yr: 0  
Carbon Monoxide Emissions Tons/Yr: 0  
NOX - Oxides of Nitrogen Tons/Yr: 0  
SOX - Oxides of Sulphur Tons/Yr: 0  
Particulate Matter Tons/Yr: 0  
Part. Matter 10 Micrometers and Smllr Tons/Yr:0

Name: STANFORD CLEANERS  
Address: 2875 EL CAMINO REAL  
City,State,Zip: PALO ALTO, CA 94306  
Year: 2001  
County Code: 43  
Air Basin: SF  
Facility ID: 12932  
Air District Name: BA  
SIC Code: 7216  
Air District Name: BAY AREA AQMD  
Community Health Air Pollution Info System: Not reported  
Consolidated Emission Reporting Rule: Not reported  
Total Organic Hydrocarbon Gases Tons/Yr: 0  
Reactive Organic Gases Tons/Yr: 0  
Carbon Monoxide Emissions Tons/Yr: 0  
NOX - Oxides of Nitrogen Tons/Yr: 0  
SOX - Oxides of Sulphur Tons/Yr: 0  
Particulate Matter Tons/Yr: 0  
Part. Matter 10 Micrometers and Smllr Tons/Yr:0

Name: STANFORD CLEANERS  
Address: 2875 EL CAMINO REAL  
City,State,Zip: PALO ALTO, CA 94306  
Year: 2002  
County Code: 43  
Air Basin: SF  
Facility ID: 12932  
Air District Name: BA  
SIC Code: 7216  
Air District Name: BAY AREA AQMD  
Community Health Air Pollution Info System: Not reported  
Consolidated Emission Reporting Rule: Not reported  
Total Organic Hydrocarbon Gases Tons/Yr: 0  
Reactive Organic Gases Tons/Yr: 0  
Carbon Monoxide Emissions Tons/Yr: 0  
NOX - Oxides of Nitrogen Tons/Yr: 0  
SOX - Oxides of Sulphur Tons/Yr: 0  
Particulate Matter Tons/Yr: 0  
Part. Matter 10 Micrometers and Smllr Tons/Yr:0

Name: STANFORD CLEANERS  
Address: 2875 EL CAMINO REAL  
City,State,Zip: PALO ALTO, CA 94306  
Year: 2003

Map ID  
Direction  
Distance  
Elevation

MAP FINDINGS

Site

Database(s)

EDR ID Number  
EPA ID Number

**STANFORD CLEANERS (Continued)**

**1000314828**

County Code: 43  
Air Basin: SF  
Facility ID: 12932  
Air District Name: BA  
SIC Code: 7216  
Air District Name: BAY AREA AQMD  
Community Health Air Pollution Info System: Not reported  
Consolidated Emission Reporting Rule: Not reported  
Total Organic Hydrocarbon Gases Tons/Yr: 0  
Reactive Organic Gases Tons/Yr: 0  
Carbon Monoxide Emissions Tons/Yr: 0  
NOX - Oxides of Nitrogen Tons/Yr: 0  
SOX - Oxides of Sulphur Tons/Yr: 0  
Particulate Matter Tons/Yr: 0  
Part. Matter 10 Micrometers and Smlr Tons/Yr:0

Name: STANFORD CLEANERS  
Address: 2875 EL CAMINO REAL  
City,State,Zip: PALO ALTO, CA 94306  
Year: 2004  
County Code: 43  
Air Basin: SF  
Facility ID: 12932  
Air District Name: BA  
SIC Code: 7216  
Air District Name: BAY AREA AQMD  
Community Health Air Pollution Info System: Not reported  
Consolidated Emission Reporting Rule: Not reported  
Total Organic Hydrocarbon Gases Tons/Yr: 0.217  
Reactive Organic Gases Tons/Yr: 0  
Carbon Monoxide Emissions Tons/Yr: 0  
NOX - Oxides of Nitrogen Tons/Yr: 0  
SOX - Oxides of Sulphur Tons/Yr: 0  
Particulate Matter Tons/Yr: 0  
Part. Matter 10 Micrometers and Smlr Tons/Yr:0

Name: STANFORD CLEANERS  
Address: 2875 EL CAMINO REAL  
City,State,Zip: PALO ALTO, CA 94306  
Year: 2005  
County Code: 43  
Air Basin: SF  
Facility ID: 12932  
Air District Name: BA  
SIC Code: 7216  
Air District Name: BAY AREA AQMD  
Community Health Air Pollution Info System: Not reported  
Consolidated Emission Reporting Rule: Not reported  
Total Organic Hydrocarbon Gases Tons/Yr: 0  
Reactive Organic Gases Tons/Yr: 0  
Carbon Monoxide Emissions Tons/Yr: 0  
NOX - Oxides of Nitrogen Tons/Yr: 0  
SOX - Oxides of Sulphur Tons/Yr: 0  
Particulate Matter Tons/Yr: 0  
Part. Matter 10 Micrometers and Smlr Tons/Yr:0

Name: STANFORD CLEANERS

Map ID  
Direction  
Distance  
Elevation

MAP FINDINGS

Site

Database(s)

EDR ID Number  
EPA ID Number

**STANFORD CLEANERS (Continued)**

**1000314828**

Address: 2875 EL CAMINO REAL  
City,State,Zip: PALO ALTO, CA 94306  
Year: 2006  
County Code: 43  
Air Basin: SF  
Facility ID: 12932  
Air District Name: BA  
SIC Code: 7216  
Air District Name: BAY AREA AQMD  
Community Health Air Pollution Info System: Not reported  
Consolidated Emission Reporting Rule: Not reported  
Total Organic Hydrocarbon Gases Tons/Yr: .067  
Reactive Organic Gases Tons/Yr: 0  
Carbon Monoxide Emissions Tons/Yr: 0  
NOX - Oxides of Nitrogen Tons/Yr: 0  
SOX - Oxides of Sulphur Tons/Yr: 0  
Particulate Matter Tons/Yr: 0  
Part. Matter 10 Micrometers and Smllr Tons/Yr:0

Name: STANFORD CLEANERS  
Address: 2875 EL CAMINO REAL  
City,State,Zip: PALO ALTO, CA 94306  
Year: 2007  
County Code: 43  
Air Basin: SF  
Facility ID: 12932  
Air District Name: BA  
SIC Code: 7216  
Air District Name: BAY AREA AQMD  
Community Health Air Pollution Info System: Not reported  
Consolidated Emission Reporting Rule: Not reported  
Total Organic Hydrocarbon Gases Tons/Yr: .067  
Reactive Organic Gases Tons/Yr: .0468062  
Carbon Monoxide Emissions Tons/Yr: 0  
NOX - Oxides of Nitrogen Tons/Yr: 0  
SOX - Oxides of Sulphur Tons/Yr: 0  
Particulate Matter Tons/Yr: 0  
Part. Matter 10 Micrometers and Smllr Tons/Yr:0

Name: STANFORD CLEANERS  
Address: 2875 EL CAMINO REAL  
City,State,Zip: PALO ALTO, CA 94306  
Year: 2008  
County Code: 43  
Air Basin: SF  
Facility ID: 12932  
Air District Name: BA  
SIC Code: 7216  
Air District Name: BAY AREA AQMD  
Community Health Air Pollution Info System: Not reported  
Consolidated Emission Reporting Rule: Not reported  
Total Organic Hydrocarbon Gases Tons/Yr: .067  
Reactive Organic Gases Tons/Yr: 0  
Carbon Monoxide Emissions Tons/Yr: 0  
NOX - Oxides of Nitrogen Tons/Yr: 0  
SOX - Oxides of Sulphur Tons/Yr: 0  
Particulate Matter Tons/Yr: 0

Map ID  
Direction  
Distance  
Elevation

MAP FINDINGS

Site

Database(s)

EDR ID Number  
EPA ID Number

**STANFORD CLEANERS (Continued)**

**1000314828**

Part. Matter 10 Micrometers and Smlr Tons/Yr:0

Name: STANFORD CLEANERS  
Address: 2875 EL CAMINO REAL  
City,State,Zip: PALO ALTO, CA 94306  
Year: 2009  
County Code: 43  
Air Basin: SF  
Facility ID: 12932  
Air District Name: BA  
SIC Code: 7216  
Air District Name: BAY AREA AQMD  
Community Health Air Pollution Info System: Not reported  
Consolidated Emission Reporting Rule: Not reported  
Total Organic Hydrocarbon Gases Tons/Yr: 7.3999999999999996E-2  
Reactive Organic Gases Tons/Yr: 0  
Carbon Monoxide Emissions Tons/Yr: 0  
NOX - Oxides of Nitrogen Tons/Yr: 0  
SOX - Oxides of Sulphur Tons/Yr: 0  
Particulate Matter Tons/Yr: 0  
Part. Matter 10 Micrometers and Smlr Tons/Yr:0

Name: STANFORD CLEANERS  
Address: 2875 EL CAMINO REAL  
City,State,Zip: PALO ALTO, CA 94306  
Year: 2010  
County Code: 43  
Air Basin: SF  
Facility ID: 12932  
Air District Name: BA  
SIC Code: 7216  
Air District Name: BAY AREA AQMD  
Community Health Air Pollution Info System: Not reported  
Consolidated Emission Reporting Rule: Not reported  
Total Organic Hydrocarbon Gases Tons/Yr: 7.3999999999999996E-2  
Reactive Organic Gases Tons/Yr: 5.1696400000000003E-2  
Carbon Monoxide Emissions Tons/Yr: 0  
NOX - Oxides of Nitrogen Tons/Yr: 0  
SOX - Oxides of Sulphur Tons/Yr: 0  
Particulate Matter Tons/Yr: 0  
Part. Matter 10 Micrometers and Smlr Tons/Yr:0

Name: STANFORD CLEANERS  
Address: 2875 EL CAMINO REAL  
City,State,Zip: PALO ALTO, CA 94306  
Year: 2011  
County Code: 43  
Air Basin: SF  
Facility ID: 12932  
Air District Name: BA  
SIC Code: 7216  
Air District Name: BAY AREA AQMD  
Community Health Air Pollution Info System: Not reported  
Consolidated Emission Reporting Rule: Not reported  
Total Organic Hydrocarbon Gases Tons/Yr: 0.074  
Reactive Organic Gases Tons/Yr: 0  
Carbon Monoxide Emissions Tons/Yr: 0

Map ID  
Direction  
Distance  
Elevation

MAP FINDINGS

Site

Database(s)

EDR ID Number  
EPA ID Number

**STANFORD CLEANERS (Continued)**

**1000314828**

NOX - Oxides of Nitrogen Tons/Yr: 0  
SOX - Oxides of Sulphur Tons/Yr: 0  
Particulate Matter Tons/Yr: 0  
Part. Matter 10 Micrometers and Smllr Tons/Yr:0

**HAZNET:**

Name: STANFORD CLEANERS  
Address: 2875 EL CAMINO REAL  
Address 2: Not reported  
City,State,Zip: PALO ALTO, CA 943060000  
Year: 1993  
Gepaid: CAD028879765  
Contact: CHANG YIM/OWNER  
Telephone: 6503222540  
Mailing Name: Not reported  
Mailing Address: 2875 EL CAMINO REAL  
Gen County: 43  
Waste Category: Liquids with halogenated organic compounds >= 1,000 Mg./L  
TSD EPA ID: CAT000613893  
TSD County: 19  
Disposal Method: Transfer Station  
Tons: 0.78

**Additional Info:**

Year: 1993  
Shipment Date: 19931109  
Creation Date: 9/14/1995 0:00:00  
Receipt Date: 19931111  
Manifest ID: 93023320  
Gen EPA ID: CAD028879765  
Trans EPA ID: ILD984908202  
Trans Name: Not reported  
Trans 2 EPA ID: ILD984908202  
Trans 2 Name: Not reported  
TSD EPA ID: CAT000613893  
Trans Name: Not reported  
TSD EPA ID: CAT000613893  
TSD EPA ID: CAT000613893  
TSD EPA ID: CAT000613893  
TSD EPA ID: CAT000613893  
TSD EPA ID: CAT000613893  
Waste Code: 741  
RCRA Code: F002  
Meth Code: H01  
Quantity Tons: 0.195  
Waste Quantity: 390  
Quantity Unit: P  
Additional Code 1: Not reported  
Additional Code 2: Not reported  
Additional Code 3: Not reported  
Additional Code 4: Not reported  
Additional Code 5: Not reported

Year: 1993  
Shipment Date: 19931013  
Creation Date: 9/13/1995 0:00:00  
Receipt Date: 19931019  
Manifest ID: 93082020  
Gen EPA ID: CAD028879765  
Trans EPA ID: ILD984908202

Map ID  
Direction  
Distance  
Elevation

MAP FINDINGS

Site

Database(s)

EDR ID Number  
EPA ID Number

**STANFORD CLEANERS (Continued)**

**1000314828**

Trans Name:	Not reported
Trans 2 EPA ID:	ILD984908202
Trans 2 Name:	Not reported
TSDf EPA ID:	CAT000613893
Trans Name:	Not reported
TSDf Alt EPA ID:	CAT000613893
TSDf Alt Name:	Not reported
Waste Code:	741
RCRA Code:	F002
Meth Code:	H01
Quantity Tons:	0.0975
Waste Quantity:	195
Quantity Unit:	P
Additional Code 1:	Not reported
Additional Code 2:	Not reported
Additional Code 3:	Not reported
Additional Code 4:	Not reported
Additional Code 5:	Not reported
Year:	1993
Shipment Date:	19930819
Creation Date:	9/11/1995 0:00:00
Receipt Date:	19930824
Manifest ID:	93222523
Gen EPA ID:	CAD028879765
Trans EPA ID:	ILD984908202
Trans Name:	Not reported
Trans 2 EPA ID:	ILD984908202
Trans 2 Name:	Not reported
TSDf EPA ID:	CAT000613893
Trans Name:	Not reported
TSDf Alt EPA ID:	CAT000613893
TSDf Alt Name:	Not reported
Waste Code:	741
RCRA Code:	F002
Meth Code:	H01
Quantity Tons:	0.0975
Waste Quantity:	195
Quantity Unit:	P
Additional Code 1:	Not reported
Additional Code 2:	Not reported
Additional Code 3:	Not reported
Additional Code 4:	Not reported
Additional Code 5:	Not reported
Year:	1993
Shipment Date:	19930915
Creation Date:	9/12/1995 0:00:00
Receipt Date:	19930921
Manifest ID:	93078482
Gen EPA ID:	CAD028879765
Trans EPA ID:	ILD984908202
Trans Name:	Not reported
Trans 2 EPA ID:	ILD984908202
Trans 2 Name:	Not reported
TSDf EPA ID:	CAT000613893
Trans Name:	Not reported



Map ID  
Direction  
Distance  
Elevation

MAP FINDINGS

Site

Database(s)

EDR ID Number  
EPA ID Number

**STANFORD CLEANERS (Continued)**

**1000314828**

TSDf Alt EPA ID:	CAT000613893
TSDf Alt Name:	Not reported
Waste Code:	741
RCRA Code:	F002
Meth Code:	H01
Quantity Tons:	0.0975
Waste Quantity:	195
Quantity Unit:	P
Additional Code 1:	Not reported
Additional Code 2:	Not reported
Additional Code 3:	Not reported
Additional Code 4:	Not reported
Additional Code 5:	Not reported
Year:	1993
Shipment Date:	19931208
Creation Date:	9/14/1995 0:00:00
Receipt Date:	19931214
Manifest ID:	93123224
Gen EPA ID:	CAD028879765
Trans EPA ID:	ILD984908202
Trans Name:	Not reported
Trans 2 EPA ID:	ILD984908202
Trans 2 Name:	Not reported
TSDf EPA ID:	CAT000613893
Trans Name:	Not reported
TSDf Alt EPA ID:	CAT000613893
TSDf Alt Name:	Not reported
Waste Code:	741
RCRA Code:	F002
Meth Code:	H01
Quantity Tons:	0.0975
Waste Quantity:	195
Quantity Unit:	P
Additional Code 1:	Not reported
Additional Code 2:	Not reported
Additional Code 3:	Not reported
Additional Code 4:	Not reported
Additional Code 5:	Not reported
Year:	1993
Shipment Date:	19930621
Creation Date:	9/8/1995 0:00:00
Receipt Date:	19930625
Manifest ID:	92617782
Gen EPA ID:	CAD028879765
Trans EPA ID:	ILD984908202
Trans Name:	Not reported
Trans 2 EPA ID:	ILD984908202
Trans 2 Name:	Not reported
TSDf EPA ID:	CAT000613893
Trans Name:	Not reported
TSDf Alt EPA ID:	CAT000613893
TSDf Alt Name:	Not reported
Waste Code:	741
RCRA Code:	F002
Meth Code:	H01

Map ID  
Direction  
Distance  
Elevation

MAP FINDINGS

Site

Database(s)

EDR ID Number  
EPA ID Number

STANFORD CLEANERS (Continued)

1000314828

Quantity Tons:	0.0975
Waste Quantity:	195
Quantity Unit:	P
Additional Code 1:	Not reported
Additional Code 2:	Not reported
Additional Code 3:	Not reported
Additional Code 4:	Not reported
Additional Code 5:	Not reported
Year:	1993
Shipment Date:	19930526
Creation Date:	9/7/1995 0:00:00
Receipt Date:	Not reported
Manifest ID:	92574770
Gen EPA ID:	CAD028879765
Trans EPA ID:	ILD051060408
Trans Name:	Not reported
Trans 2 EPA ID:	Not reported
Trans 2 Name:	Not reported
TSDf EPA ID:	CAT000613893
Trans Name:	Not reported
TSDf Alt EPA ID:	Not reported
TSDf Alt Name:	Not reported
Waste Code:	741
RCRA Code:	F002
Meth Code:	Not reported
Quantity Tons:	0.0975
Waste Quantity:	195
Quantity Unit:	P
Additional Code 1:	Not reported
Additional Code 2:	Not reported
Additional Code 3:	Not reported
Additional Code 4:	Not reported
Additional Code 5:	Not reported
Year:	1993
Shipment Date:	19930722
Creation Date:	9/11/1995 0:00:00
Receipt Date:	19930727
Manifest ID:	92619351
Gen EPA ID:	CAD028879765
Trans EPA ID:	ILD984908202
Trans Name:	Not reported
Trans 2 EPA ID:	ILD984908202
Trans 2 Name:	Not reported
TSDf EPA ID:	CAT000613893
Trans Name:	Not reported
TSDf Alt EPA ID:	CAT000613893
TSDf Alt Name:	Not reported
Waste Code:	741
RCRA Code:	F002
Meth Code:	H01
Quantity Tons:	0.0975
Waste Quantity:	195
Quantity Unit:	P
Additional Code 1:	Not reported
Additional Code 2:	Not reported

Map ID  
Direction  
Distance  
Elevation

MAP FINDINGS

Site

Database(s)

EDR ID Number  
EPA ID Number

**STANFORD CLEANERS (Continued)**

**1000314828**

Additional Code 3: Not reported  
Additional Code 4: Not reported  
Additional Code 5: Not reported

Name: STANFORD CLEANERS  
Address: 2875 EL CAMINO REAL  
Address 2: Not reported  
City, State, Zip: PALO ALTO, CA 943060000  
Year: 1993  
Gepaid: CAD028879765  
Contact: CHANG YIM/OWNER  
Telephone: 6503222540  
Mailing Name: Not reported  
Mailing Address: 2875 EL CAMINO REAL  
Gen County: 43  
Waste Category: Liquids with halogenated organic compounds >= 1,000 Mg./L  
TSD EPA ID: CAT000613893  
TSD County: 19  
Disposal Method: Not reported  
Tons: 0.0975

**Additional Info:**

Year: 1993  
Shipment Date: 19931109  
Creation Date: 9/14/1995 0:00:00  
Receipt Date: 19931111  
Manifest ID: 93023320  
Gen EPA ID: CAD028879765  
Trans EPA ID: ILD984908202  
Trans Name: Not reported  
Trans 2 EPA ID: ILD984908202  
Trans 2 Name: Not reported  
TSDF EPA ID: CAT000613893  
Trans Name: Not reported  
TSDF Alt EPA ID: CAT000613893  
TSDF Alt Name: Not reported  
Waste Code: 741  
RCRA Code: F002  
Meth Code: H01  
Quantity Tons: 0.195  
Waste Quantity: 390  
Quantity Unit: P  
Additional Code 1: Not reported  
Additional Code 2: Not reported  
Additional Code 3: Not reported  
Additional Code 4: Not reported  
Additional Code 5: Not reported

Year: 1993  
Shipment Date: 19931013  
Creation Date: 9/13/1995 0:00:00  
Receipt Date: 19931019  
Manifest ID: 93082020  
Gen EPA ID: CAD028879765  
Trans EPA ID: ILD984908202  
Trans Name: Not reported  
Trans 2 EPA ID: ILD984908202

Map ID  
Direction  
Distance  
Elevation

MAP FINDINGS

Site

Database(s)

EDR ID Number  
EPA ID Number

STANFORD CLEANERS (Continued)

1000314828

Trans 2 Name:	Not reported
TSDF EPA ID:	CAT000613893
Trans Name:	Not reported
TSDF Alt EPA ID:	CAT000613893
TSDF Alt Name:	Not reported
Waste Code:	741
RCRA Code:	F002
Meth Code:	H01
Quantity Tons:	0.0975
Waste Quantity:	195
Quantity Unit:	P
Additional Code 1:	Not reported
Additional Code 2:	Not reported
Additional Code 3:	Not reported
Additional Code 4:	Not reported
Additional Code 5:	Not reported
Year:	1993
Shipment Date:	19930819
Creation Date:	9/11/1995 0:00:00
Receipt Date:	19930824
Manifest ID:	93222523
Gen EPA ID:	CAD028879765
Trans EPA ID:	ILD984908202
Trans Name:	Not reported
Trans 2 EPA ID:	ILD984908202
Trans 2 Name:	Not reported
TSDF EPA ID:	CAT000613893
Trans Name:	Not reported
TSDF Alt EPA ID:	CAT000613893
TSDF Alt Name:	Not reported
Waste Code:	741
RCRA Code:	F002
Meth Code:	H01
Quantity Tons:	0.0975
Waste Quantity:	195
Quantity Unit:	P
Additional Code 1:	Not reported
Additional Code 2:	Not reported
Additional Code 3:	Not reported
Additional Code 4:	Not reported
Additional Code 5:	Not reported
Year:	1993
Shipment Date:	19930915
Creation Date:	9/12/1995 0:00:00
Receipt Date:	19930921
Manifest ID:	93078482
Gen EPA ID:	CAD028879765
Trans EPA ID:	ILD984908202
Trans Name:	Not reported
Trans 2 EPA ID:	ILD984908202
Trans 2 Name:	Not reported
TSDF EPA ID:	CAT000613893
Trans Name:	Not reported
TSDF Alt EPA ID:	CAT000613893
TSDF Alt Name:	Not reported

Map ID  
Direction  
Distance  
Elevation

MAP FINDINGS

Site

Database(s)

EDR ID Number  
EPA ID Number

**STANFORD CLEANERS (Continued)**

**1000314828**

Waste Code:	741
RCRA Code:	F002
Meth Code:	H01
Quantity Tons:	0.0975
Waste Quantity:	195
Quantity Unit:	P
Additional Code 1:	Not reported
Additional Code 2:	Not reported
Additional Code 3:	Not reported
Additional Code 4:	Not reported
Additional Code 5:	Not reported
Year:	1993
Shipment Date:	19931208
Creation Date:	9/14/1995 0:00:00
Receipt Date:	19931214
Manifest ID:	93123224
Gen EPA ID:	CAD028879765
Trans EPA ID:	ILD984908202
Trans Name:	Not reported
Trans 2 EPA ID:	ILD984908202
Trans 2 Name:	Not reported
TSDf EPA ID:	CAT000613893
Trans Name:	Not reported
TSDf Alt EPA ID:	CAT000613893
TSDf Alt Name:	Not reported
Waste Code:	741
RCRA Code:	F002
Meth Code:	H01
Quantity Tons:	0.0975
Waste Quantity:	195
Quantity Unit:	P
Additional Code 1:	Not reported
Additional Code 2:	Not reported
Additional Code 3:	Not reported
Additional Code 4:	Not reported
Additional Code 5:	Not reported
Year:	1993
Shipment Date:	19930621
Creation Date:	9/8/1995 0:00:00
Receipt Date:	19930625
Manifest ID:	92617782
Gen EPA ID:	CAD028879765
Trans EPA ID:	ILD984908202
Trans Name:	Not reported
Trans 2 EPA ID:	ILD984908202
Trans 2 Name:	Not reported
TSDf EPA ID:	CAT000613893
Trans Name:	Not reported
TSDf Alt EPA ID:	CAT000613893
TSDf Alt Name:	Not reported
Waste Code:	741
RCRA Code:	F002
Meth Code:	H01
Quantity Tons:	0.0975
Waste Quantity:	195

Map ID  
Direction  
Distance  
Elevation

MAP FINDINGS

Site

Database(s)

EDR ID Number  
EPA ID Number

**STANFORD CLEANERS (Continued)**

**1000314828**

Quantity Unit:	P
Additional Code 1:	Not reported
Additional Code 2:	Not reported
Additional Code 3:	Not reported
Additional Code 4:	Not reported
Additional Code 5:	Not reported
Year:	1993
Shipment Date:	19930526
Creation Date:	9/7/1995 0:00:00
Receipt Date:	Not reported
Manifest ID:	92574770
Gen EPA ID:	CAD028879765
Trans EPA ID:	ILD051060408
Trans Name:	Not reported
Trans 2 EPA ID:	Not reported
Trans 2 Name:	Not reported
TSDf EPA ID:	CAT000613893
Trans Name:	Not reported
TSDf Alt EPA ID:	Not reported
TSDf Alt Name:	Not reported
Waste Code:	741
RCRA Code:	F002
Meth Code:	Not reported
Quantity Tons:	0.0975
Waste Quantity:	195
Quantity Unit:	P
Additional Code 1:	Not reported
Additional Code 2:	Not reported
Additional Code 3:	Not reported
Additional Code 4:	Not reported
Additional Code 5:	Not reported
Year:	1993
Shipment Date:	19930722
Creation Date:	9/11/1995 0:00:00
Receipt Date:	19930727
Manifest ID:	92619351
Gen EPA ID:	CAD028879765
Trans EPA ID:	ILD984908202
Trans Name:	Not reported
Trans 2 EPA ID:	ILD984908202
Trans 2 Name:	Not reported
TSDf EPA ID:	CAT000613893
Trans Name:	Not reported
TSDf Alt EPA ID:	CAT000613893
TSDf Alt Name:	Not reported
Waste Code:	741
RCRA Code:	F002
Meth Code:	H01
Quantity Tons:	0.0975
Waste Quantity:	195
Quantity Unit:	P
Additional Code 1:	Not reported
Additional Code 2:	Not reported
Additional Code 3:	Not reported
Additional Code 4:	Not reported

Map ID  
Direction  
Distance  
Elevation

MAP FINDINGS

Site

Database(s)

EDR ID Number  
EPA ID Number

**STANFORD CLEANERS (Continued)**

**1000314828**

Additional Code 5: Not reported

Name: STANFORD CLEANERS  
Address: 2875 EL CAMINO REAL  
Address 2: Not reported  
City,State,Zip: PALO ALTO, CA 943060000  
Year: 2006  
Gepaid: CAD028879765  
Contact: CHANG YIM/OWNER  
Telephone: 6503222540  
Mailing Name: Not reported  
Mailing Address: 2875 EL CAMINO REAL  
Gen County: 43  
Waste Category: Liquids with halogenated organic compounds >= 1,000 Mg./L  
TSD EPA ID: CA0000084517  
TSD County: 34  
Disposal Method: Storage, Bulking, And/Or Transfer Off Site--No Treatment/Reovery (H010-H129) Or (H131-H135)  
Tons: 0.1975

Additional Info:  
Year: 2006  
Shipment Date: 20060208  
Creation Date: 5/6/2006 18:31:14  
Receipt Date: 20060213  
Manifest ID: 24615718  
Gen EPA ID: CAD028879765  
Trans EPA ID: TXR000050930  
Trans Name: SAFETY-KLEEN SYSTEMS INC  
Trans 2 EPA ID: Not reported  
Trans 2 Name: Not reported  
TSD EPA ID: CA0000084517  
Trans Name: SAFETY-KLEEN SYSTEMS INC  
TSD Alt EPA ID: CA0000084517  
TSD Alt Name: Not reported  
Waste Code: 741  
RCRA Code: F002  
Meth Code: H01  
Quantity Tons: 0.09  
Waste Quantity: 180  
Quantity Unit: P  
Additional Code 1: Not reported  
Additional Code 2: Not reported  
Additional Code 3: Not reported  
Additional Code 4: Not reported  
Additional Code 5: Not reported

Year: 2006  
Shipment Date: 20061215  
Creation Date: 4/19/2007 18:30:14  
Receipt Date: 20061221  
Manifest ID: 000314433CEX  
Gen EPA ID: CAD028879765  
Trans EPA ID: TXR000050930  
Trans Name: SAFETY-KLEEN SYSTEMS INC  
Trans 2 EPA ID: Not reported  
Trans 2 Name: Not reported

Map ID  
Direction  
Distance  
Elevation

MAP FINDINGS

Site

Database(s)

EDR ID Number  
EPA ID Number

**STANFORD CLEANERS (Continued)**

**1000314828**

TSDF EPA ID: CA0000084517  
Trans Name: SAFETY-KLEEN SYSTEMS INC  
TSDF Alt EPA ID: Not reported  
TSDF Alt Name: Not reported  
Waste Code: 741  
RCRA Code: F002  
Meth Code: H141  
Quantity Tons: 0.0975  
Waste Quantity: 195  
Quantity Unit: P  
Additional Code 1: D040  
Additional Code 2: D039  
Additional Code 3: D007  
Additional Code 4: Not reported  
Additional Code 5: Not reported

Year: 2006  
Shipment Date: 20061215  
Creation Date: 4/19/2007 18:30:14  
Receipt Date: 20061221  
Manifest ID: 000314433CEX  
Gen EPA ID: CAD028879765  
Trans EPA ID: TXR000050930  
Trans Name: SAFETY-KLEEN SYSTEMS INC  
Trans 2 EPA ID: Not reported  
Trans 2 Name: Not reported  
TSDF EPA ID: CA0000084517  
Trans Name: SAFETY-KLEEN SYSTEMS INC  
TSDF Alt EPA ID: Not reported  
TSDF Alt Name: Not reported  
Waste Code: 741  
RCRA Code: F002  
Meth Code: H141  
Quantity Tons: 0.1  
Waste Quantity: 200  
Quantity Unit: P  
Additional Code 1: D040  
Additional Code 2: D039  
Additional Code 3: D007  
Additional Code 4: Not reported  
Additional Code 5: Not reported

Year: 2006  
Shipment Date: 20060608  
Creation Date: 8/25/2006 18:36:07  
Receipt Date: 20060612  
Manifest ID: 24642280  
Gen EPA ID: CAD028879765  
Trans EPA ID: TXR000050930  
Trans Name: SAFETY KLEEN SYSTEMS INC  
Trans 2 EPA ID: Not reported  
Trans 2 Name: Not reported  
TSDF EPA ID: CA0000084517  
Trans Name: SAFETY KLEEN SYSTEMS INC  
TSDF Alt EPA ID: CA0000084517  
TSDF Alt Name: Not reported  
Waste Code: 741



Map ID  
Direction  
Distance  
Elevation

MAP FINDINGS

Site

Database(s)

EDR ID Number  
EPA ID Number

**STANFORD CLEANERS (Continued)**

**1000314828**

RCRA Code: F002  
Meth Code: H01  
Quantity Tons: 0.0975  
Waste Quantity: 195  
Quantity Unit: P  
Additional Code 1: Not reported  
Additional Code 2: Not reported  
Additional Code 3: Not reported  
Additional Code 4: Not reported  
Additional Code 5: Not reported

Name: STANFORD CLEANERS  
Address: 2875 EL CAMINO REAL  
Address 2: Not reported  
City,State,Zip: PALO ALTO, CA 943060000  
Year: 2006  
Gepaid: CAD028879765  
Contact: CHANG YIM/OWNER  
Telephone: 6503222540  
Mailing Name: Not reported  
Mailing Address: 2875 EL CAMINO REAL  
Gen County: 43  
Waste Category: Liquids with halogenated organic compounds >= 1,000 Mg./L  
TSD EPA ID: CA0000084517  
TSD County: 34  
Disposal Method: Transfer Station  
Tons: 0.1875

Additional Info:

Year: 2006  
Shipment Date: 20060208  
Creation Date: 5/6/2006 18:31:14  
Receipt Date: 20060213  
Manifest ID: 24615718  
Gen EPA ID: CAD028879765  
Trans EPA ID: TXR000050930  
Trans Name: SAFETY-KLEEN SYSTEMS INC  
Trans 2 EPA ID: Not reported  
Trans 2 Name: Not reported  
TSDF EPA ID: CA0000084517  
Trans Name: SAFETY-KLEEN SYSTEMS INC  
TSDF Alt EPA ID: CA0000084517  
TSDF Alt Name: Not reported  
Waste Code: 741  
RCRA Code: F002  
Meth Code: H01  
Quantity Tons: 0.09  
Waste Quantity: 180  
Quantity Unit: P  
Additional Code 1: Not reported  
Additional Code 2: Not reported  
Additional Code 3: Not reported  
Additional Code 4: Not reported  
Additional Code 5: Not reported

Year: 2006  
Shipment Date: 20061215

Map ID  
Direction  
Distance  
Elevation

MAP FINDINGS

Site

Database(s)

EDR ID Number  
EPA ID Number

STANFORD CLEANERS (Continued)

1000314828

Creation Date: 4/19/2007 18:30:14  
Receipt Date: 20061221  
Manifest ID: 000314433CEX  
Gen EPA ID: CAD028879765  
Trans EPA ID: TXR000050930  
Trans Name: SAFETY-KLEEN SYSTEMS INC  
Trans 2 EPA ID: Not reported  
Trans 2 Name: Not reported  
TSDf EPA ID: CA0000084517  
Trans Name: SAFETY-KLEEN SYSTEMS INC  
TSDf Alt EPA ID: Not reported  
TSDf Alt Name: Not reported  
Waste Code: 741  
RCRA Code: F002  
Meth Code: H141  
Quantity Tons: 0.0975  
Waste Quantity: 195  
Quantity Unit: P  
Additional Code 1: D040  
Additional Code 2: D039  
Additional Code 3: D007  
Additional Code 4: Not reported  
Additional Code 5: Not reported

Year: 2006  
Shipment Date: 20061215  
Creation Date: 4/19/2007 18:30:14  
Receipt Date: 20061221  
Manifest ID: 000314433CEX  
Gen EPA ID: CAD028879765  
Trans EPA ID: TXR000050930  
Trans Name: SAFETY-KLEEN SYSTEMS INC  
Trans 2 EPA ID: Not reported  
Trans 2 Name: Not reported  
TSDf EPA ID: CA0000084517  
Trans Name: SAFETY-KLEEN SYSTEMS INC  
TSDf Alt EPA ID: Not reported  
TSDf Alt Name: Not reported  
Waste Code: 741  
RCRA Code: F002  
Meth Code: H141  
Quantity Tons: 0.1  
Waste Quantity: 200  
Quantity Unit: P  
Additional Code 1: D040  
Additional Code 2: D039  
Additional Code 3: D007  
Additional Code 4: Not reported  
Additional Code 5: Not reported

Year: 2006  
Shipment Date: 20060608  
Creation Date: 8/25/2006 18:36:07  
Receipt Date: 20060612  
Manifest ID: 24642280  
Gen EPA ID: CAD028879765  
Trans EPA ID: TXR000050930

Map ID  
Direction  
Distance  
Elevation

MAP FINDINGS

Site

Database(s)

EDR ID Number  
EPA ID Number

STANFORD CLEANERS (Continued)

1000314828

Trans Name: SAFETY KLEEN SYSTEMS INC  
Trans 2 EPA ID: Not reported  
Trans 2 Name: Not reported  
TSD EPA ID: CA0000084517  
Trans Name: SAFETY KLEEN SYSTEMS INC  
TSD Alt EPA ID: CA0000084517  
TSD Alt Name: Not reported  
Waste Code: 741  
RCRA Code: F002  
Meth Code: H01  
Quantity Tons: 0.0975  
Waste Quantity: 195  
Quantity Unit: P  
Additional Code 1: Not reported  
Additional Code 2: Not reported  
Additional Code 3: Not reported  
Additional Code 4: Not reported  
Additional Code 5: Not reported

Name: STANFORD CLEANERS  
Address: 2875 EL CAMINO REAL  
Address 2: Not reported  
City,State,Zip: PALO ALTO, CA 943060000  
Year: 2000  
Gepaid: CAD028879765  
Contact: CHANG YIM/OWNER  
Telephone: 6503222540  
Mailing Name: Not reported  
Mailing Address: 2875 EL CAMINO REAL  
Gen County: 43  
Waste Category: Liquids with halogenated organic compounds >= 1,000 Mg./L  
TSD EPA ID: CA0000084517  
TSD County: 34  
Disposal Method: Transfer Station  
Tons: 1.365

Additional Info:  
Year: 2000  
Shipment Date: 20000615  
Creation Date: 8/16/2000 0:00:00  
Receipt Date: 20000620  
Manifest ID: 20012432  
Gen EPA ID: CAD028879765  
Trans EPA ID: SCR000075150  
Trans Name: Not reported  
Trans 2 EPA ID: SCR000074591  
Trans 2 Name: Not reported  
TSD EPA ID: CA0000084517  
Trans Name: Not reported  
TSD Alt EPA ID: CA0000084517  
TSD Alt Name: Not reported  
Waste Code: 741  
RCRA Code: F002  
Meth Code: H01  
Quantity Tons: 0.0975  
Waste Quantity: 195  
Quantity Unit: P

Map ID  
Direction  
Distance  
Elevation

MAP FINDINGS

Site

Database(s)

EDR ID Number  
EPA ID Number

STANFORD CLEANERS (Continued)

1000314828

Additional Code 1:	Not reported
Additional Code 2:	Not reported
Additional Code 3:	Not reported
Additional Code 4:	Not reported
Additional Code 5:	Not reported
Year:	2000
Shipment Date:	20000419
Creation Date:	6/21/2000 0:00:00
Receipt Date:	20000426
Manifest ID:	99856918
Gen EPA ID:	CAD028879765
Trans EPA ID:	ILD984908202
Trans Name:	Not reported
Trans 2 EPA ID:	SCR000074591
Trans 2 Name:	Not reported
TSDf EPA ID:	CA0000084517
Trans Name:	Not reported
TSDf Alt EPA ID:	CA0000084517
TSDf Alt Name:	Not reported
Waste Code:	741
RCRA Code:	F002
Meth Code:	H01
Quantity Tons:	0.0975
Waste Quantity:	195
Quantity Unit:	P
Additional Code 1:	Not reported
Additional Code 2:	Not reported
Additional Code 3:	Not reported
Additional Code 4:	Not reported
Additional Code 5:	Not reported
Year:	2000
Shipment Date:	20000126
Creation Date:	3/22/2000 0:00:00
Receipt Date:	20000128
Manifest ID:	99865857
Gen EPA ID:	CAD028879765
Trans EPA ID:	ILD984908202
Trans Name:	Not reported
Trans 2 EPA ID:	SCR000074591
Trans 2 Name:	Not reported
TSDf EPA ID:	CA0000084517
Trans Name:	Not reported
TSDf Alt EPA ID:	CA0000084517
TSDf Alt Name:	Not reported
Waste Code:	741
RCRA Code:	F002
Meth Code:	H01
Quantity Tons:	0.0975
Waste Quantity:	195
Quantity Unit:	P
Additional Code 1:	Not reported
Additional Code 2:	Not reported
Additional Code 3:	Not reported
Additional Code 4:	Not reported
Additional Code 5:	Not reported

Map ID  
Direction  
Distance  
Elevation

MAP FINDINGS

Site

Database(s)

EDR ID Number  
EPA ID Number

STANFORD CLEANERS (Continued)

1000314828

Year: 2000  
Shipment Date: 20000126  
Creation Date: 3/22/2000 0:00:00  
Receipt Date: 20000128  
Manifest ID: 99865857  
Gen EPA ID: CAD028879765  
Trans EPA ID: ILD984908202  
Trans Name: Not reported  
Trans 2 EPA ID: SCR000074591  
Trans 2 Name: Not reported  
TSDf EPA ID: CA0000084517  
Trans Name: Not reported  
TSDf Alt EPA ID: CA0000084517  
TSDf Alt Name: Not reported  
Waste Code: 741  
RCRA Code: F002  
Meth Code: H01  
Quantity Tons: 0.0975  
Waste Quantity: 195  
Quantity Unit: P  
Additional Code 1: Not reported  
Additional Code 2: Not reported  
Additional Code 3: Not reported  
Additional Code 4: Not reported  
Additional Code 5: Not reported

Year: 2000  
Shipment Date: 20000225  
Creation Date: 5/3/2000 0:00:00  
Receipt Date: 20000302  
Manifest ID: 99874550  
Gen EPA ID: CAD028879765  
Trans EPA ID: ILD984908202  
Trans Name: Not reported  
Trans 2 EPA ID: SCR000074591  
Trans 2 Name: Not reported  
TSDf EPA ID: CA0000084517  
Trans Name: Not reported  
TSDf Alt EPA ID: CA0000084517  
TSDf Alt Name: Not reported  
Waste Code: 741  
RCRA Code: F002  
Meth Code: H01  
Quantity Tons: 0.0975  
Waste Quantity: 195  
Quantity Unit: P  
Additional Code 1: Not reported  
Additional Code 2: Not reported  
Additional Code 3: Not reported  
Additional Code 4: Not reported  
Additional Code 5: Not reported

Year: 2000  
Shipment Date: 20000908  
Creation Date: 11/13/2000 0:00:00  
Receipt Date: 20000915  
Manifest ID: 20029787

Map ID  
Direction  
Distance  
Elevation

MAP FINDINGS

Site

Database(s)

EDR ID Number  
EPA ID Number

STANFORD CLEANERS (Continued)

1000314828

Gen EPA ID: CAD028879765  
Trans EPA ID: SCR000075150  
Trans Name: Not reported  
Trans 2 EPA ID: SCR000074591  
Trans 2 Name: Not reported  
TSDF EPA ID: CA0000084517  
Trans Name: Not reported  
TSDF Alt EPA ID: Not reported  
TSDF Alt Name: Not reported  
Waste Code: 741  
RCRA Code: F002  
Meth Code: H01  
Quantity Tons: 0.0975  
Waste Quantity: 195  
Quantity Unit: P  
Additional Code 1: Not reported  
Additional Code 2: Not reported  
Additional Code 3: Not reported  
Additional Code 4: Not reported  
Additional Code 5: Not reported

Year: 2000  
Shipment Date: 20001201  
Creation Date: 3/6/2001 0:00:00  
Receipt Date: 20001205  
Manifest ID: 20380585  
Gen EPA ID: CAD028879765  
Trans EPA ID: SCR000075150  
Trans Name: Not reported  
Trans 2 EPA ID: SCR000074591  
Trans 2 Name: Not reported  
TSDF EPA ID: CA0000084517  
Trans Name: Not reported  
TSDF Alt EPA ID: CA0000084517  
TSDF Alt Name: Not reported  
Waste Code: 741  
RCRA Code: F002  
Meth Code: H01  
Quantity Tons: 0.0975  
Waste Quantity: 195  
Quantity Unit: P  
Additional Code 1: Not reported  
Additional Code 2: Not reported  
Additional Code 3: Not reported  
Additional Code 4: Not reported  
Additional Code 5: Not reported

Year: 2000  
Shipment Date: 20001005  
Creation Date: 12/13/2000 0:00:00  
Receipt Date: 20001013  
Manifest ID: 20035435  
Gen EPA ID: CAD028879765  
Trans EPA ID: SCR000075150  
Trans Name: Not reported  
Trans 2 EPA ID: SCR000074591  
Trans 2 Name: Not reported

Map ID  
Direction  
Distance  
Elevation

MAP FINDINGS

Site

Database(s)

EDR ID Number  
EPA ID Number

STANFORD CLEANERS (Continued)

1000314828

TSDF EPA ID:	CA0000084517
Trans Name:	Not reported
TSDF Alt EPA ID:	CA0000084517
TSDF Alt Name:	Not reported
Waste Code:	741
RCRA Code:	F002
Meth Code:	H01
Quantity Tons:	0.0975
Waste Quantity:	195
Quantity Unit:	P
Additional Code 1:	Not reported
Additional Code 2:	Not reported
Additional Code 3:	Not reported
Additional Code 4:	Not reported
Additional Code 5:	Not reported
Year:	2000
Shipment Date:	20000713
Creation Date:	9/11/2000 0:00:00
Receipt Date:	20000719
Manifest ID:	20187083
Gen EPA ID:	CAD028879765
Trans EPA ID:	SCR000075150
Trans Name:	Not reported
Trans 2 EPA ID:	SCR000074591
Trans 2 Name:	Not reported
TSDF EPA ID:	CA0000084517
Trans Name:	Not reported
TSDF Alt EPA ID:	CA0000084517
TSDF Alt Name:	Not reported
Waste Code:	741
RCRA Code:	F002
Meth Code:	H01
Quantity Tons:	0.0975
Waste Quantity:	195
Quantity Unit:	P
Additional Code 1:	Not reported
Additional Code 2:	Not reported
Additional Code 3:	Not reported
Additional Code 4:	Not reported
Additional Code 5:	Not reported
Year:	2000
Shipment Date:	20000809
Creation Date:	10/23/2000 0:00:00
Receipt Date:	20000815
Manifest ID:	20196062
Gen EPA ID:	CAD028879765
Trans EPA ID:	SCR000075150
Trans Name:	Not reported
Trans 2 EPA ID:	SCR000074591
Trans 2 Name:	Not reported
TSDF EPA ID:	CA0000084517
Trans Name:	Not reported
TSDF Alt EPA ID:	CA0000084517
TSDF Alt Name:	Not reported
Waste Code:	741

Map ID  
Direction  
Distance  
Elevation

MAP FINDINGS

Site

Database(s)

EDR ID Number  
EPA ID Number

STANFORD CLEANERS (Continued)

1000314828

RCRA Code:	F002
Meth Code:	H01
Quantity Tons:	0.0975
Waste Quantity:	195
Quantity Unit:	P
Additional Code 1:	Not reported
Additional Code 2:	Not reported
Additional Code 3:	Not reported
Additional Code 4:	Not reported
Additional Code 5:	Not reported
Year:	2000
Shipment Date:	20000809
Creation Date:	10/23/2000 0:00:00
Receipt Date:	20000815
Manifest ID:	20196062
Gen EPA ID:	CAD028879765
Trans EPA ID:	SCR000075150
Trans Name:	Not reported
Trans 2 EPA ID:	SCR000074591
Trans 2 Name:	Not reported
TSDf EPA ID:	CA0000084517
Trans Name:	Not reported
TSDf Alt EPA ID:	CA0000084517
TSDf Alt Name:	Not reported
Waste Code:	741
RCRA Code:	F002
Meth Code:	H01
Quantity Tons:	0.0975
Waste Quantity:	195
Quantity Unit:	P
Additional Code 1:	Not reported
Additional Code 2:	Not reported
Additional Code 3:	Not reported
Additional Code 4:	Not reported
Additional Code 5:	Not reported
Year:	2000
Shipment Date:	20000515
Creation Date:	8/1/2000 0:00:00
Receipt Date:	20000519
Manifest ID:	20003069
Gen EPA ID:	CAD028879765
Trans EPA ID:	ILD984908202
Trans Name:	Not reported
Trans 2 EPA ID:	SCR000074591
Trans 2 Name:	Not reported
TSDf EPA ID:	CA0000084517
Trans Name:	Not reported
TSDf Alt EPA ID:	CA0000084517
TSDf Alt Name:	Not reported
Waste Code:	741
RCRA Code:	F002
Meth Code:	H01
Quantity Tons:	0.0975
Waste Quantity:	195
Quantity Unit:	P



Map ID  
Direction  
Distance  
Elevation

MAP FINDINGS

Site

Database(s)

EDR ID Number  
EPA ID Number

**STANFORD CLEANERS (Continued)**

**1000314828**

Additional Code 1: Not reported  
Additional Code 2: Not reported  
Additional Code 3: Not reported  
Additional Code 4: Not reported  
Additional Code 5: Not reported

Year: 2000  
Shipment Date: 20000322  
Creation Date: 5/30/2000 0:00:00  
Receipt Date: 20000324  
Manifest ID: 99842520  
Gen EPA ID: CAD028879765  
Trans EPA ID: ILD984908202  
Trans Name: Not reported  
Trans 2 EPA ID: SCR000074591  
Trans 2 Name: Not reported  
TSD EPA ID: CA0000084517  
Trans Name: Not reported  
TSD EPA ID: CA0000084517  
TSD Name: Not reported  
Waste Code: 741  
RCRA Code: F002  
Meth Code: H01  
Quantity Tons: 0.195  
Waste Quantity: 390  
Quantity Unit: P  
Additional Code 1: Not reported  
Additional Code 2: Not reported  
Additional Code 3: Not reported  
Additional Code 4: Not reported  
Additional Code 5: Not reported

Name: STANFORD CLEANERS  
Address: 2875 EL CAMINO REAL  
Address 2: Not reported  
City,State,Zip: PALO ALTO, CA 943060000  
Year: 2002  
Gepaid: CAD028879765  
Contact: CHANG YIM/OWNER  
Telephone: 6503222540  
Mailing Name: Not reported  
Mailing Address: 2875 EL CAMINO REAL  
Gen County: 43  
Waste Category: Liquids with halogenated organic compounds >= 1,000 Mg./L  
TSD EPA ID: CA0000084517  
TSD County: 34  
Disposal Method: Transfer Station  
Tons: 0.48

Additional Info:  
Year: 2002  
Shipment Date: 20020221  
Creation Date: 7/8/2002 18:31:16  
Receipt Date: 20020226  
Manifest ID: 21229309  
Gen EPA ID: CAD028879765  
Trans EPA ID: SCR000075150

Map ID  
Direction  
Distance  
Elevation

MAP FINDINGS

Site

Database(s)

EDR ID Number  
EPA ID Number

**STANFORD CLEANERS (Continued)**

**1000314828**

Trans Name:	Not reported
Trans 2 EPA ID:	Not reported
Trans 2 Name:	Not reported
TSDF EPA ID:	CA0000084517
Trans Name:	Not reported
TSDF Alt EPA ID:	Not reported
TSDF Alt Name:	Not reported
Waste Code:	741
RCRA Code:	F002
Meth Code:	H01
Quantity Tons:	0.0975
Waste Quantity:	195
Quantity Unit:	P
Additional Code 1:	Not reported
Additional Code 2:	Not reported
Additional Code 3:	Not reported
Additional Code 4:	Not reported
Additional Code 5:	Not reported
Year:	2002
Shipment Date:	20020613
Creation Date:	2/7/2003 18:31:14
Receipt Date:	20020618
Manifest ID:	21729814
Gen EPA ID:	CAD028879765
Trans EPA ID:	SCR000075150
Trans Name:	Not reported
Trans 2 EPA ID:	Not reported
Trans 2 Name:	Not reported
TSDF EPA ID:	CA0000084517
Trans Name:	Not reported
TSDF Alt EPA ID:	Not reported
TSDF Alt Name:	Not reported
Waste Code:	741
RCRA Code:	F002
Meth Code:	H01
Quantity Tons:	0.09
Waste Quantity:	180
Quantity Unit:	P
Additional Code 1:	Not reported
Additional Code 2:	Not reported
Additional Code 3:	Not reported
Additional Code 4:	Not reported
Additional Code 5:	Not reported
Year:	2002
Shipment Date:	20020515
Creation Date:	7/30/2002 18:31:21
Receipt Date:	20020522
Manifest ID:	21596530
Gen EPA ID:	CAD028879765
Trans EPA ID:	SCR000075150
Trans Name:	Not reported
Trans 2 EPA ID:	Not reported
Trans 2 Name:	Not reported
TSDF EPA ID:	CA0000084517
Trans Name:	Not reported

Map ID  
Direction  
Distance  
Elevation

MAP FINDINGS

Site

Database(s)

EDR ID Number  
EPA ID Number

**STANFORD CLEANERS (Continued)**

**1000314828**

TSDf Alt EPA ID:	Not reported
TSDf Alt Name:	Not reported
Waste Code:	741
RCRA Code:	F002
Meth Code:	H01
Quantity Tons:	0.0975
Waste Quantity:	195
Quantity Unit:	P
Additional Code 1:	Not reported
Additional Code 2:	Not reported
Additional Code 3:	Not reported
Additional Code 4:	Not reported
Additional Code 5:	Not reported
Year:	2002
Shipment Date:	20020904
Creation Date:	1/27/2003 18:31:12
Receipt Date:	20020906
Manifest ID:	21900351
Gen EPA ID:	CAD028879765
Trans EPA ID:	SCR000075150
Trans Name:	Not reported
Trans 2 EPA ID:	Not reported
Trans 2 Name:	Not reported
TSDf EPA ID:	CA0000084517
Trans Name:	Not reported
TSDf Alt EPA ID:	Not reported
TSDf Alt Name:	Not reported
Waste Code:	741
RCRA Code:	F002
Meth Code:	H01
Quantity Tons:	0.0975
Waste Quantity:	195
Quantity Unit:	P
Additional Code 1:	Not reported
Additional Code 2:	Not reported
Additional Code 3:	Not reported
Additional Code 4:	Not reported
Additional Code 5:	Not reported
Year:	2002
Shipment Date:	20021219
Creation Date:	3/31/2003 18:31:15
Receipt Date:	20021227
Manifest ID:	22206971
Gen EPA ID:	CAD028879765
Trans EPA ID:	SCR000075150
Trans Name:	Not reported
Trans 2 EPA ID:	Not reported
Trans 2 Name:	Not reported
TSDf EPA ID:	CA0000084517
Trans Name:	Not reported
TSDf Alt EPA ID:	Not reported
TSDf Alt Name:	Not reported
Waste Code:	741
RCRA Code:	F002
Meth Code:	H01

Map ID  
Direction  
Distance  
Elevation

MAP FINDINGS

Site

Database(s)

EDR ID Number  
EPA ID Number

**STANFORD CLEANERS (Continued)**

**1000314828**

Quantity Tons: 0.0975  
Waste Quantity: 195  
Quantity Unit: P  
Additional Code 1: Not reported  
Additional Code 2: Not reported  
Additional Code 3: Not reported  
Additional Code 4: Not reported  
Additional Code 5: Not reported

Name: STANFORD CLEANERS  
Address: 2875 EL CAMINO REAL  
Address 2: Not reported  
City,State,Zip: PALO ALTO, CA 943060000  
Year: 2010  
Gepaid: CAD028879765  
Contact: CHANG YIM/OWNER  
Telephone: 6503222540  
Mailing Name: Not reported  
Mailing Address: 2875 EL CAMINO REAL  
Gen County: 43  
Waste Category: Liquids with halogenated organic compounds >= 1,000 Mg./L  
TSD EPA ID: CA0000084517  
TSD County: 34  
Disposal Method: Storage, Bulking, And/Or Transfer Off Site--No Treatment/Reovery (H010-H129) Or (H131-H135)  
Tons: 0.35

**Additional Info:**

Year: 2010  
Shipment Date: 20100817  
Creation Date: 10/8/2010 18:30:33  
Receipt Date: 20100819  
Manifest ID: 003334761FLE  
Gen EPA ID: CAD028879765  
Trans EPA ID: TXR000050930  
Trans Name: SAFETY-KLEEN SYSTEMS INC  
Trans 2 EPA ID: Not reported  
Trans 2 Name: Not reported  
TSD EPA ID: CA0000084517  
Trans Name: SAFETY-KLEEN SYSTEMS INC  
TSD Alt EPA ID: Not reported  
TSD Alt Name: Not reported  
Waste Code: 741  
RCRA Code: F002  
Meth Code: H141  
Quantity Tons: 0.05  
Waste Quantity: 100  
Quantity Unit: P  
Additional Code 1: D040  
Additional Code 2: D039  
Additional Code 3: D029  
Additional Code 4: D007  
Additional Code 5: Not reported

Year: 2010  
Shipment Date: 20100817  
Creation Date: 10/8/2010 18:30:33

Map ID  
Direction  
Distance  
Elevation

MAP FINDINGS

Site

Database(s)

EDR ID Number  
EPA ID Number

STANFORD CLEANERS (Continued)

1000314828

Receipt Date: 20100819  
Manifest ID: 003334761FLE  
Gen EPA ID: CAD028879765  
Trans EPA ID: TXR000050930  
Trans Name: SAFETY-KLEEN SYSTEMS INC  
Trans 2 EPA ID: Not reported  
Trans 2 Name: Not reported  
TSDf EPA ID: CA0000084517  
Trans Name: SAFETY-KLEEN SYSTEMS INC  
TSDf Alt EPA ID: Not reported  
TSDf Alt Name: Not reported  
Waste Code: 741  
RCRA Code: F002  
Meth Code: H141  
Quantity Tons: 0.1  
Waste Quantity: 200  
Quantity Unit: P  
Additional Code 1: D040  
Additional Code 2: D039  
Additional Code 3: D029  
Additional Code 4: D007  
Additional Code 5: Not reported

Year: 2010  
Shipment Date: 20100817  
Creation Date: 10/8/2010 18:30:33  
Receipt Date: 20100819  
Manifest ID: 003334761FLE  
Gen EPA ID: CAD028879765  
Trans EPA ID: TXR000050930  
Trans Name: SAFETY-KLEEN SYSTEMS INC  
Trans 2 EPA ID: Not reported  
Trans 2 Name: Not reported  
TSDf EPA ID: CA0000084517  
Trans Name: SAFETY-KLEEN SYSTEMS INC  
TSDf Alt EPA ID: Not reported  
TSDf Alt Name: Not reported  
Waste Code: 741  
RCRA Code: F002  
Meth Code: H141  
Quantity Tons: 0.2  
Waste Quantity: 400  
Quantity Unit: P  
Additional Code 1: D040  
Additional Code 2: D039  
Additional Code 3: D029  
Additional Code 4: D007  
Additional Code 5: Not reported

Name: STANFORD CLEANERS  
Address: 2875 EL CAMINO REAL  
Address 2: Not reported  
City,State,Zip: PALO ALTO, CA 943060000  
Year: 1999  
Gepaid: CAD028879765  
Contact: CHANG YIM/OWNER

Map ID  
Direction  
Distance  
Elevation

MAP FINDINGS

Site

Database(s)

EDR ID Number  
EPA ID Number

**STANFORD CLEANERS (Continued)**

**1000314828**

Telephone: 6503222540  
Mailing Name: Not reported  
Mailing Address: 2875 EL CAMINO REAL  
Gen County: 43  
Waste Category: Liquids with halogenated organic compounds >= 1,000 Mg./L  
TSD EPA ID: CA0000084517  
TSD County: 34  
Disposal Method: Transfer Station  
Tons: 1.845

Additional Info:

Year: 1999  
Shipment Date: 19990128  
Creation Date: 4/20/1999 0:00:00  
Receipt Date: 19990204  
Manifest ID: 98633546  
Gen EPA ID: CAD028879765  
Trans EPA ID: ILD984908202  
Trans Name: Not reported  
Trans 2 EPA ID: SCD987574647  
Trans 2 Name: Not reported  
TSD EPA ID: CA0000084517  
Trans Name: Not reported  
TSD Alt EPA ID: CA0000084517  
TSD Alt Name: Not reported  
Waste Code: 741  
RCRA Code: F002  
Meth Code: H01  
Quantity Tons: 0.195  
Waste Quantity: 390  
Quantity Unit: P  
Additional Code 1: Not reported  
Additional Code 2: Not reported  
Additional Code 3: Not reported  
Additional Code 4: Not reported  
Additional Code 5: Not reported

Year: 1999  
Shipment Date: 19991230  
Creation Date: 2/28/2000 0:00:00  
Receipt Date: 20000105  
Manifest ID: 99026072  
Gen EPA ID: CAD028879765  
Trans EPA ID: ILD984908202  
Trans Name: Not reported  
Trans 2 EPA ID: SCR000074591  
Trans 2 Name: Not reported  
TSD EPA ID: CA0000084517  
Trans Name: Not reported  
TSD Alt EPA ID: CA0000084517  
TSD Alt Name: Not reported  
Waste Code: 741  
RCRA Code: F002  
Meth Code: H01  
Quantity Tons: 0.0975  
Waste Quantity: 195  
Quantity Unit: P  
Additional Code 1: Not reported

Map ID  
Direction  
Distance  
Elevation

MAP FINDINGS

Site

Database(s)

EDR ID Number  
EPA ID Number

**STANFORD CLEANERS (Continued)**

**1000314828**

Additional Code 2:	Not reported
Additional Code 3:	Not reported
Additional Code 4:	Not reported
Additional Code 5:	Not reported
Year:	1999
Shipment Date:	19990716
Creation Date:	9/21/1999 0:00:00
Receipt Date:	19990720
Manifest ID:	99036058
Gen EPA ID:	CAD028879765
Trans EPA ID:	ILD984908202
Trans Name:	Not reported
Trans 2 EPA ID:	SCD987574647
Trans 2 Name:	Not reported
TSDf EPA ID:	CA0000084517
Trans Name:	Not reported
TSDf Alt EPA ID:	CA0000084517
TSDf Alt Name:	Not reported
Waste Code:	741
RCRA Code:	F002
Meth Code:	H01
Quantity Tons:	0.0975
Waste Quantity:	195
Quantity Unit:	P
Additional Code 1:	Not reported
Additional Code 2:	Not reported
Additional Code 3:	Not reported
Additional Code 4:	Not reported
Additional Code 5:	Not reported
Year:	1999
Shipment Date:	19990716
Creation Date:	9/21/1999 0:00:00
Receipt Date:	19990720
Manifest ID:	99036058
Gen EPA ID:	CAD028879765
Trans EPA ID:	ILD984908202
Trans Name:	Not reported
Trans 2 EPA ID:	SCD987574647
Trans 2 Name:	Not reported
TSDf EPA ID:	CA0000084517
Trans Name:	Not reported
TSDf Alt EPA ID:	CA0000084517
TSDf Alt Name:	Not reported
Waste Code:	741
RCRA Code:	F002
Meth Code:	H01
Quantity Tons:	0.0975
Waste Quantity:	195
Quantity Unit:	P
Additional Code 1:	Not reported
Additional Code 2:	Not reported
Additional Code 3:	Not reported
Additional Code 4:	Not reported
Additional Code 5:	Not reported

Map ID  
Direction  
Distance  
Elevation

MAP FINDINGS

Site

Database(s)

EDR ID Number  
EPA ID Number

**STANFORD CLEANERS (Continued)**

**1000314828**

Year: 1999  
Shipment Date: 19990811  
Creation Date: 10/12/1999 0:00:00  
Receipt Date: 19990813  
Manifest ID: 99040482  
Gen EPA ID: CAD028879765  
Trans EPA ID: ILD984908202  
Trans Name: Not reported  
Trans 2 EPA ID: SCD987574647  
Trans 2 Name: Not reported  
TSDf EPA ID: CA0000084517  
Trans Name: Not reported  
TSDf Alt EPA ID: CA0000084517  
TSDf Alt Name: Not reported  
Waste Code: 741  
RCRA Code: F002  
Meth Code: H01  
Quantity Tons: 0.0975  
Waste Quantity: 195  
Quantity Unit: P  
Additional Code 1: Not reported  
Additional Code 2: Not reported  
Additional Code 3: Not reported  
Additional Code 4: Not reported  
Additional Code 5: Not reported

Year: 1999  
Shipment Date: 19990910  
Creation Date: 11/18/1999 0:00:00  
Receipt Date: 19990917  
Manifest ID: 99500665  
Gen EPA ID: CAD028879765  
Trans EPA ID: ILD984908202  
Trans Name: Not reported  
Trans 2 EPA ID: SCD987574647  
Trans 2 Name: Not reported  
TSDf EPA ID: CA0000084517  
Trans Name: Not reported  
TSDf Alt EPA ID: CA0000084517  
TSDf Alt Name: Not reported  
Waste Code: 741  
RCRA Code: F002  
Meth Code: H01  
Quantity Tons: 0.195  
Waste Quantity: 390  
Quantity Unit: P  
Additional Code 1: Not reported  
Additional Code 2: Not reported  
Additional Code 3: Not reported  
Additional Code 4: Not reported  
Additional Code 5: Not reported

Year: 1999  
Shipment Date: 19991006  
Creation Date: 12/16/1999 0:00:00  
Receipt Date: 19991012  
Manifest ID: 99507461



Map ID  
Direction  
Distance  
Elevation

MAP FINDINGS

Site

Database(s)

EDR ID Number  
EPA ID Number

STANFORD CLEANERS (Continued)

1000314828

Gen EPA ID:	CAD028879765
Trans EPA ID:	ILD984908202
Trans Name:	Not reported
Trans 2 EPA ID:	SCD987574647
Trans 2 Name:	Not reported
TSDf EPA ID:	CA0000084517
Trans Name:	Not reported
TSDf Alt EPA ID:	CA0000084517
TSDf Alt Name:	Not reported
Waste Code:	741
RCRA Code:	F002
Meth Code:	H01
Quantity Tons:	0.0975
Waste Quantity:	195
Quantity Unit:	P
Additional Code 1:	Not reported
Additional Code 2:	Not reported
Additional Code 3:	Not reported
Additional Code 4:	Not reported
Additional Code 5:	Not reported
Year:	1999
Shipment Date:	19991006
Creation Date:	12/16/1999 0:00:00
Receipt Date:	19991012
Manifest ID:	99507461
Gen EPA ID:	CAD028879765
Trans EPA ID:	ILD984908202
Trans Name:	Not reported
Trans 2 EPA ID:	SCD987574647
Trans 2 Name:	Not reported
TSDf EPA ID:	CA0000084517
Trans Name:	Not reported
TSDf Alt EPA ID:	CA0000084517
TSDf Alt Name:	Not reported
Waste Code:	741
RCRA Code:	F002
Meth Code:	H01
Quantity Tons:	0.06
Waste Quantity:	120
Quantity Unit:	P
Additional Code 1:	Not reported
Additional Code 2:	Not reported
Additional Code 3:	Not reported
Additional Code 4:	Not reported
Additional Code 5:	Not reported
Year:	1999
Shipment Date:	19990216
Creation Date:	4/20/1999 0:00:00
Receipt Date:	19990219
Manifest ID:	98137843
Gen EPA ID:	CAD028879765
Trans EPA ID:	ILD984908202
Trans Name:	Not reported
Trans 2 EPA ID:	SCD987574647
Trans 2 Name:	Not reported

Map ID  
Direction  
Distance  
Elevation

MAP FINDINGS

Site

Database(s)

EDR ID Number  
EPA ID Number

STANFORD CLEANERS (Continued)

1000314828

TSDF EPA ID:	CA0000084517
Trans Name:	Not reported
TSDF Alt EPA ID:	CA0000084517
TSDF Alt Name:	Not reported
Waste Code:	741
RCRA Code:	F002
Meth Code:	H01
Quantity Tons:	0.03
Waste Quantity:	60
Quantity Unit:	P
Additional Code 1:	Not reported
Additional Code 2:	Not reported
Additional Code 3:	Not reported
Additional Code 4:	Not reported
Additional Code 5:	Not reported
Year:	1999
Shipment Date:	19990216
Creation Date:	4/20/1999 0:00:00
Receipt Date:	19990219
Manifest ID:	98137843
Gen EPA ID:	CAD028879765
Trans EPA ID:	ILD984908202
Trans Name:	Not reported
Trans 2 EPA ID:	SCD987574647
Trans 2 Name:	Not reported
TSDF EPA ID:	CA0000084517
Trans Name:	Not reported
TSDF Alt EPA ID:	CA0000084517
TSDF Alt Name:	Not reported
Waste Code:	741
RCRA Code:	F002
Meth Code:	H01
Quantity Tons:	0.0975
Waste Quantity:	195
Quantity Unit:	P
Additional Code 1:	Not reported
Additional Code 2:	Not reported
Additional Code 3:	Not reported
Additional Code 4:	Not reported
Additional Code 5:	Not reported
Year:	1999
Shipment Date:	19990216
Creation Date:	4/20/1999 0:00:00
Receipt Date:	19990219
Manifest ID:	98137843
Gen EPA ID:	CAD028879765
Trans EPA ID:	ILD984908202
Trans Name:	Not reported
Trans 2 EPA ID:	SCD987574647
Trans 2 Name:	Not reported
TSDF EPA ID:	CA0000084517
Trans Name:	Not reported
TSDF Alt EPA ID:	CA0000084517
TSDF Alt Name:	Not reported
Waste Code:	741

Map ID  
Direction  
Distance  
Elevation

MAP FINDINGS

Site

Database(s)

EDR ID Number  
EPA ID Number

**STANFORD CLEANERS (Continued)**

**1000314828**

RCRA Code:	F002
Meth Code:	H01
Quantity Tons:	0.0975
Waste Quantity:	195
Quantity Unit:	P
Additional Code 1:	Not reported
Additional Code 2:	Not reported
Additional Code 3:	Not reported
Additional Code 4:	Not reported
Additional Code 5:	Not reported
Year:	1999
Shipment Date:	19990318
Creation Date:	5/20/1999 0:00:00
Receipt Date:	19990322
Manifest ID:	98867159
Gen EPA ID:	CAD028879765
Trans EPA ID:	ILD984908202
Trans Name:	Not reported
Trans 2 EPA ID:	SCD987574647
Trans 2 Name:	Not reported
TSDf EPA ID:	CA0000084517
Trans Name:	Not reported
TSDf Alt EPA ID:	CA0000084517
TSDf Alt Name:	Not reported
Waste Code:	741
RCRA Code:	F002
Meth Code:	H01
Quantity Tons:	0.0975
Waste Quantity:	195
Quantity Unit:	P
Additional Code 1:	Not reported
Additional Code 2:	Not reported
Additional Code 3:	Not reported
Additional Code 4:	Not reported
Additional Code 5:	Not reported
Year:	1999
Shipment Date:	19991104
Creation Date:	1/11/2000 0:00:00
Receipt Date:	19991110
Manifest ID:	99515583
Gen EPA ID:	CAD028879765
Trans EPA ID:	ILD984908202
Trans Name:	Not reported
Trans 2 EPA ID:	SCD987574647
Trans 2 Name:	Not reported
TSDf EPA ID:	CA0000084517
Trans Name:	Not reported
TSDf Alt EPA ID:	CA0000084517
TSDf Alt Name:	Not reported
Waste Code:	741
RCRA Code:	F002
Meth Code:	H01
Quantity Tons:	0.0975
Waste Quantity:	195
Quantity Unit:	P

Map ID  
Direction  
Distance  
Elevation

MAP FINDINGS

Site

Database(s)

EDR ID Number  
EPA ID Number

STANFORD CLEANERS (Continued)

1000314828

Additional Code 1:	Not reported
Additional Code 2:	Not reported
Additional Code 3:	Not reported
Additional Code 4:	Not reported
Additional Code 5:	Not reported
Year:	1999
Shipment Date:	19990520
Creation Date:	7/13/1999 0:00:00
Receipt Date:	19990526
Manifest ID:	99219054
Gen EPA ID:	CAD028879765
Trans EPA ID:	ILD984908202
Trans Name:	Not reported
Trans 2 EPA ID:	SCD987574647
Trans 2 Name:	Not reported
TSDf EPA ID:	CA0000084517
Trans Name:	Not reported
TSDf Alt EPA ID:	CA0000084517
TSDf Alt Name:	Not reported
Waste Code:	741
RCRA Code:	F002
Meth Code:	H01
Quantity Tons:	0.0975
Waste Quantity:	195
Quantity Unit:	P
Additional Code 1:	Not reported
Additional Code 2:	Not reported
Additional Code 3:	Not reported
Additional Code 4:	Not reported
Additional Code 5:	Not reported
Year:	1999
Shipment Date:	19990618
Creation Date:	8/16/1999 0:00:00
Receipt Date:	19990623
Manifest ID:	99227892
Gen EPA ID:	CAD028879765
Trans EPA ID:	ILD984908202
Trans Name:	Not reported
Trans 2 EPA ID:	SCD987574647
Trans 2 Name:	Not reported
TSDf EPA ID:	CA0000084517
Trans Name:	Not reported
TSDf Alt EPA ID:	CA0000084517
TSDf Alt Name:	Not reported
Waste Code:	741
RCRA Code:	F002
Meth Code:	H01
Quantity Tons:	0.0975
Waste Quantity:	195
Quantity Unit:	P
Additional Code 1:	Not reported
Additional Code 2:	Not reported
Additional Code 3:	Not reported
Additional Code 4:	Not reported
Additional Code 5:	Not reported

Map ID  
Direction  
Distance  
Elevation

MAP FINDINGS

Site

Database(s)

EDR ID Number  
EPA ID Number

**STANFORD CLEANERS (Continued)**

**1000314828**

Year: 1999  
Shipment Date: 19990422  
Creation Date: 7/7/1999 0:00:00  
Receipt Date: 19990429  
Manifest ID: 98802303  
Gen EPA ID: CAD028879765  
Trans EPA ID: ILD984908202  
Trans Name: Not reported  
Trans 2 EPA ID: SCD987574647  
Trans 2 Name: Not reported  
TSDf EPA ID: CA0000084517  
Trans Name: Not reported  
TSDf Alt EPA ID: CA0000084517  
TSDf Alt Name: Not reported  
Waste Code: 741  
RCRA Code: F002  
Meth Code: H01  
Quantity Tons: 0.195  
Waste Quantity: 390  
Quantity Unit: P  
Additional Code 1: Not reported  
Additional Code 2: Not reported  
Additional Code 3: Not reported  
Additional Code 4: Not reported  
Additional Code 5: Not reported

Year: 1999  
Shipment Date: 19991130  
Creation Date: 2/1/2000 0:00:00  
Receipt Date: 19991203  
Manifest ID: 99526692  
Gen EPA ID: CAD028879765  
Trans EPA ID: ILD984908202  
Trans Name: Not reported  
Trans 2 EPA ID: SCD987574647  
Trans 2 Name: Not reported  
TSDf EPA ID: CA0000084517  
Trans Name: Not reported  
TSDf Alt EPA ID: CA0000084517  
TSDf Alt Name: Not reported  
Waste Code: 741  
RCRA Code: F002  
Meth Code: H01  
Quantity Tons: 0.0975  
Waste Quantity: 195  
Quantity Unit: P  
Additional Code 1: Not reported  
Additional Code 2: Not reported  
Additional Code 3: Not reported  
Additional Code 4: Not reported  
Additional Code 5: Not reported

Name: STANFORD CLEANERS  
Address: 2875 EL CAMINO REAL  
Address 2: Not reported  
City,State,Zip: PALO ALTO, CA 943060000

Map ID  
Direction  
Distance  
Elevation

MAP FINDINGS

Site

Database(s)

EDR ID Number  
EPA ID Number

STANFORD CLEANERS (Continued)

1000314828

Year: 1998  
Gepaid: CAD028879765  
Contact: CHANG YIM/OWNER  
Telephone: 6503222540  
Mailing Name: Not reported  
Mailing Address: 2875 EL CAMINO REAL  
Gen County: 43  
Waste Category: Liquids with halogenated organic compounds >= 1,000 Mg./L  
TSD EPA ID: CA0000084517  
TSD County: 34  
Disposal Method: Transfer Station  
Tons: 1.815

Additional Info:

Year: 1998  
Shipment Date: 19980618  
Creation Date: 9/3/1998 0:00:00  
Receipt Date: 19980624  
Manifest ID: 98185377  
Gen EPA ID: CAD028879765  
Trans EPA ID: ILD984908202  
Trans Name: Not reported  
Trans 2 EPA ID: Not reported  
Trans 2 Name: Not reported  
TSD EPA ID: CA0000084517  
Trans Name: Not reported  
TSD Alt EPA ID: Not reported  
TSD Alt Name: Not reported  
Waste Code: 741  
RCRA Code: F002  
Meth Code: H01  
Quantity Tons: 0.0975  
Waste Quantity: 195  
Quantity Unit: P  
Additional Code 1: Not reported  
Additional Code 2: Not reported  
Additional Code 3: Not reported  
Additional Code 4: Not reported  
Additional Code 5: Not reported

Year: 1998  
Shipment Date: 19981202  
Creation Date: 1/21/1999 0:00:00  
Receipt Date: 19981204  
Manifest ID: 98560307  
Gen EPA ID: CAD028879765  
Trans EPA ID: ILD984908202  
Trans Name: Not reported  
Trans 2 EPA ID: SCD987574647  
Trans 2 Name: Not reported  
TSD EPA ID: CA0000084517  
Trans Name: Not reported  
TSD Alt EPA ID: CA0000084517  
TSD Alt Name: Not reported  
Waste Code: 741  
RCRA Code: F002  
Meth Code: H01  
Quantity Tons: 0.0975

Map ID  
Direction  
Distance  
Elevation

MAP FINDINGS

Site

Database(s)

EDR ID Number  
EPA ID Number

STANFORD CLEANERS (Continued)

1000314828

Waste Quantity:	195
Quantity Unit:	P
Additional Code 1:	Not reported
Additional Code 2:	Not reported
Additional Code 3:	Not reported
Additional Code 4:	Not reported
Additional Code 5:	Not reported
Year:	1998
Shipment Date:	19980909
Creation Date:	12/7/1998 0:00:00
Receipt Date:	19980916
Manifest ID:	98283516
Gen EPA ID:	CAD028879765
Trans EPA ID:	ILD984908202
Trans Name:	Not reported
Trans 2 EPA ID:	SCD987574647
Trans 2 Name:	Not reported
TSDf EPA ID:	CA0000084517
Trans Name:	Not reported
TSDf Alt EPA ID:	CA0000084517
TSDf Alt Name:	Not reported
Waste Code:	741
RCRA Code:	F002
Meth Code:	H01
Quantity Tons:	0.195
Waste Quantity:	390
Quantity Unit:	P
Additional Code 1:	Not reported
Additional Code 2:	Not reported
Additional Code 3:	Not reported
Additional Code 4:	Not reported
Additional Code 5:	Not reported
Year:	1998
Shipment Date:	19980129
Creation Date:	3/31/1998 0:00:00
Receipt Date:	19980203
Manifest ID:	97354351
Gen EPA ID:	CAD028879765
Trans EPA ID:	ILD984908202
Trans Name:	Not reported
Trans 2 EPA ID:	Not reported
Trans 2 Name:	Not reported
TSDf EPA ID:	CA0000084517
Trans Name:	Not reported
TSDf Alt EPA ID:	Not reported
TSDf Alt Name:	Not reported
Waste Code:	741
RCRA Code:	F002
Meth Code:	H01
Quantity Tons:	0.195
Waste Quantity:	390
Quantity Unit:	P
Additional Code 1:	Not reported
Additional Code 2:	Not reported
Additional Code 3:	Not reported

Map ID  
Direction  
Distance  
Elevation

MAP FINDINGS

Site

Database(s)

EDR ID Number  
EPA ID Number

**STANFORD CLEANERS (Continued)**

**1000314828**

Additional Code 4:	Not reported
Additional Code 5:	Not reported
Year:	1998
Shipment Date:	19980102
Creation Date:	7/23/1998 0:00:00
Receipt Date:	19980108
Manifest ID:	97356759
Gen EPA ID:	CAD028879765
Trans EPA ID:	ILD984908202
Trans Name:	Not reported
Trans 2 EPA ID:	Not reported
Trans 2 Name:	Not reported
TSDf EPA ID:	CA0000084517
Trans Name:	Not reported
TSDf Alt EPA ID:	Not reported
TSDf Alt Name:	Not reported
Waste Code:	741
RCRA Code:	F002
Meth Code:	H01
Quantity Tons:	0.0975
Waste Quantity:	195
Quantity Unit:	P
Additional Code 1:	Not reported
Additional Code 2:	Not reported
Additional Code 3:	Not reported
Additional Code 4:	Not reported
Additional Code 5:	Not reported
Year:	1998
Shipment Date:	19981007
Creation Date:	12/8/1998 0:00:00
Receipt Date:	19981013
Manifest ID:	98285730
Gen EPA ID:	CAD028879765
Trans EPA ID:	ILD984908202
Trans Name:	Not reported
Trans 2 EPA ID:	SCD987574647
Trans 2 Name:	Not reported
TSDf EPA ID:	CA0000084517
Trans Name:	Not reported
TSDf Alt EPA ID:	Not reported
TSDf Alt Name:	Not reported
Waste Code:	741
RCRA Code:	F002
Meth Code:	H01
Quantity Tons:	0.195
Waste Quantity:	390
Quantity Unit:	P
Additional Code 1:	Not reported
Additional Code 2:	Not reported
Additional Code 3:	Not reported
Additional Code 4:	Not reported
Additional Code 5:	Not reported
Year:	1998
Shipment Date:	19981007



Map ID  
Direction  
Distance  
Elevation

MAP FINDINGS

Site

Database(s)

EDR ID Number  
EPA ID Number

**STANFORD CLEANERS (Continued)**

**1000314828**

Creation Date: 12/8/1998 0:00:00  
Receipt Date: 19981013  
Manifest ID: 98285730  
Gen EPA ID: CAD028879765  
Trans EPA ID: ILD984908202  
Trans Name: Not reported  
Trans 2 EPA ID: SCD987574647  
Trans 2 Name: Not reported  
TSDf EPA ID: CA0000084517  
Trans Name: Not reported  
TSDf Alt EPA ID: Not reported  
TSDf Alt Name: Not reported  
Waste Code: 741  
RCRA Code: F002  
Meth Code: H01  
Quantity Tons: 0.06  
Waste Quantity: 120  
Quantity Unit: P  
Additional Code 1: Not reported  
Additional Code 2: Not reported  
Additional Code 3: Not reported  
Additional Code 4: Not reported  
Additional Code 5: Not reported

Year: 1998  
Shipment Date: 19981105  
Creation Date: 1/13/1999 0:00:00  
Receipt Date: 19981110  
Manifest ID: 98288083  
Gen EPA ID: CAD028879765  
Trans EPA ID: ILD984908202  
Trans Name: Not reported  
Trans 2 EPA ID: SCD987574647  
Trans 2 Name: Not reported  
TSDf EPA ID: CA0000084517  
Trans Name: Not reported  
TSDf Alt EPA ID: Not reported  
TSDf Alt Name: Not reported  
Waste Code: 741  
RCRA Code: F002  
Meth Code: H01  
Quantity Tons: 0.0975  
Waste Quantity: 195  
Quantity Unit: P  
Additional Code 1: Not reported  
Additional Code 2: Not reported  
Additional Code 3: Not reported  
Additional Code 4: Not reported  
Additional Code 5: Not reported

Year: 1998  
Shipment Date: 19981105  
Creation Date: 1/13/1999 0:00:00  
Receipt Date: 19981110  
Manifest ID: 98288083  
Gen EPA ID: CAD028879765  
Trans EPA ID: ILD984908202

Map ID  
Direction  
Distance  
Elevation

MAP FINDINGS

Site

Database(s)

EDR ID Number  
EPA ID Number

**STANFORD CLEANERS (Continued)**

**1000314828**

Trans Name:	Not reported
Trans 2 EPA ID:	SCD987574647
Trans 2 Name:	Not reported
TSDf EPA ID:	CA0000084517
Trans Name:	Not reported
TSDf Alt EPA ID:	Not reported
TSDf Alt Name:	Not reported
Waste Code:	741
RCRA Code:	F002
Meth Code:	H01
Quantity Tons:	0.0975
Waste Quantity:	195
Quantity Unit:	P
Additional Code 1:	Not reported
Additional Code 2:	Not reported
Additional Code 3:	Not reported
Additional Code 4:	Not reported
Additional Code 5:	Not reported
Year:	1998
Shipment Date:	19980421
Creation Date:	6/26/1998 0:00:00
Receipt Date:	19980424
Manifest ID:	97367618
Gen EPA ID:	CAD028879765
Trans EPA ID:	ILD984908202
Trans Name:	Not reported
Trans 2 EPA ID:	Not reported
Trans 2 Name:	Not reported
TSDf EPA ID:	CA0000084517
Trans Name:	Not reported
TSDf Alt EPA ID:	Not reported
TSDf Alt Name:	Not reported
Waste Code:	741
RCRA Code:	F002
Meth Code:	H01
Quantity Tons:	0.2925
Waste Quantity:	585
Quantity Unit:	P
Additional Code 1:	Not reported
Additional Code 2:	Not reported
Additional Code 3:	Not reported
Additional Code 4:	Not reported
Additional Code 5:	Not reported
Year:	1998
Shipment Date:	19980812
Creation Date:	10/20/1998 0:00:00
Receipt Date:	19980817
Manifest ID:	98271812
Gen EPA ID:	CAD028879765
Trans EPA ID:	ILD984908202
Trans Name:	Not reported
Trans 2 EPA ID:	Not reported
Trans 2 Name:	Not reported
TSDf EPA ID:	CA0000084517
Trans Name:	Not reported

Map ID  
Direction  
Distance  
Elevation

MAP FINDINGS

Site

Database(s)

EDR ID Number  
EPA ID Number

**STANFORD CLEANERS (Continued)**

**1000314828**

TSDf Alt EPA ID:	Not reported
TSDf Alt Name:	Not reported
Waste Code:	741
RCRA Code:	F002
Meth Code:	H01
Quantity Tons:	0.0975
Waste Quantity:	195
Quantity Unit:	P
Additional Code 1:	Not reported
Additional Code 2:	Not reported
Additional Code 3:	Not reported
Additional Code 4:	Not reported
Additional Code 5:	Not reported
Year:	1998
Shipment Date:	19980521
Creation Date:	7/15/1998 0:00:00
Receipt Date:	19980529
Manifest ID:	98186712
Gen EPA ID:	CAD028879765
Trans EPA ID:	ILD984908202
Trans Name:	Not reported
Trans 2 EPA ID:	Not reported
Trans 2 Name:	Not reported
TSDf EPA ID:	CA0000084517
Trans Name:	Not reported
TSDf Alt EPA ID:	Not reported
TSDf Alt Name:	Not reported
Waste Code:	741
RCRA Code:	F002
Meth Code:	H01
Quantity Tons:	0.0975
Waste Quantity:	195
Quantity Unit:	P
Additional Code 1:	Not reported
Additional Code 2:	Not reported
Additional Code 3:	Not reported
Additional Code 4:	Not reported
Additional Code 5:	Not reported
Year:	1998
Shipment Date:	19980225
Creation Date:	5/26/1998 0:00:00
Receipt Date:	19980302
Manifest ID:	97406171
Gen EPA ID:	CAD028879765
Trans EPA ID:	ILD984908202
Trans Name:	Not reported
Trans 2 EPA ID:	Not reported
Trans 2 Name:	Not reported
TSDf EPA ID:	CA0000084517
Trans Name:	Not reported
TSDf Alt EPA ID:	Not reported
TSDf Alt Name:	Not reported
Waste Code:	741
RCRA Code:	F002
Meth Code:	H01

Map ID  
Direction  
Distance  
Elevation

MAP FINDINGS

Site

Database(s)

EDR ID Number  
EPA ID Number

STANFORD CLEANERS (Continued)

1000314828

Quantity Tons: 0.0975  
Waste Quantity: 195  
Quantity Unit: P  
Additional Code 1: Not reported  
Additional Code 2: Not reported  
Additional Code 3: Not reported  
Additional Code 4: Not reported  
Additional Code 5: Not reported

Year: 1998  
Shipment Date: 19980715  
Creation Date: 9/15/1998 0:00:00  
Receipt Date: 19980721  
Manifest ID: 98184972  
Gen EPA ID: CAD028879765  
Trans EPA ID: ILD984908202  
Trans Name: Not reported  
Trans 2 EPA ID: Not reported  
Trans 2 Name: Not reported  
TSD EPA ID: CA0000084517  
Trans Name: Not reported  
TSD Alt EPA ID: CA0000084517  
TSD Alt Name: Not reported  
Waste Code: 741  
RCRA Code: F002  
Meth Code: H01  
Quantity Tons: 0.0975  
Waste Quantity: 195  
Quantity Unit: P  
Additional Code 1: Not reported  
Additional Code 2: Not reported  
Additional Code 3: Not reported  
Additional Code 4: Not reported  
Additional Code 5: Not reported

Name: STANFORD CLEANERS  
Address: 2875 EL CAMINO REAL  
Address 2: Not reported  
City,State,Zip: PALO ALTO, CA 943060000  
Year: 2008  
Gepaid: CAD028879765  
Contact: CHANG YIM/OWNER  
Telephone: 6503222540  
Mailing Name: Not reported  
Mailing Address: 2875 EL CAMINO REAL  
Gen County: 43  
Waste Category: Liquids with halogenated organic compounds >= 1,000 Mg./L  
TSD EPA ID: CA0000084517  
TSD County: 34  
Disposal Method: Not reported  
Tons: 0.1

Additional Info:  
Year: 2008  
Shipment Date: 20080305  
Creation Date: 8/28/2012 22:15:08  
Receipt Date: Not reported

Map ID  
Direction  
Distance  
Elevation

MAP FINDINGS

Site

Database(s)

EDR ID Number  
EPA ID Number

**STANFORD CLEANERS (Continued)**

**1000314828**

Manifest ID: 001025849SKS  
Gen EPA ID: CAD028879765  
Trans EPA ID: TXR000050930  
Trans Name: SAFETY-KLEEN SYSTEMS INC  
Trans 2 EPA ID: Not reported  
Trans 2 Name: Not reported  
TSD EPA ID: CA0000084517  
Trans Name: SAFETY-KLEEN SYSTEMS INC  
TSD Alt EPA ID: Not reported  
TSD Alt Name: Not reported  
Waste Code: 741  
RCRA Code: F002  
Meth Code: Not reported  
Quantity Tons: 0.1  
Waste Quantity: 200  
Quantity Unit: P  
Additional Code 1: D040  
Additional Code 2: D039  
Additional Code 3: D007  
Additional Code 4: Not reported  
Additional Code 5: Not reported

[Click this hyperlink](#) while viewing on your computer to access  
15 additional CA HAZNET: record(s) in the EDR Site Report.

Name: STANFORD CLEANERS  
Address: 2875 EL CAMINO REAL  
Address 2: Not reported  
City,State,Zip: PALO ALTO, CA 943060000  
Year: 2001  
Gepaid: CAD028879765  
Contact: CHANG YIM/OWNER  
Telephone: 6503222540  
Mailing Name: Not reported  
Mailing Address: 2875 EL CAMINO REAL  
Gen County: 43  
Waste Category: Liquids with halogenated organic compounds >= 1,000 Mg./L  
TSD EPA ID: CA0000084517  
TSD County: 34  
Disposal Method: Transfer Station  
Tons: 0.765

Additional Info:  
Year: 2001  
Shipment Date: 20010221  
Creation Date: 4/30/2001 0:00:00  
Receipt Date: 20010227  
Manifest ID: 20373682  
Gen EPA ID: CAD028879765  
Trans EPA ID: SCR000075150  
Trans Name: Not reported  
Trans 2 EPA ID: SCR000074591  
Trans 2 Name: Not reported  
TSD EPA ID: CA0000084517  
Trans Name: Not reported  
TSD Alt EPA ID: CA0000084517  
TSD Alt Name: Not reported

Map ID  
Direction  
Distance  
Elevation

MAP FINDINGS

Site

Database(s)

EDR ID Number  
EPA ID Number

**STANFORD CLEANERS (Continued)**

**1000314828**

Waste Code:	741
RCRA Code:	F002
Meth Code:	H01
Quantity Tons:	0.09
Waste Quantity:	180
Quantity Unit:	P
Additional Code 1:	Not reported
Additional Code 2:	Not reported
Additional Code 3:	Not reported
Additional Code 4:	Not reported
Additional Code 5:	Not reported
Year:	2001
Shipment Date:	20010905
Creation Date:	11/1/2001 0:00:00
Receipt Date:	20010907
Manifest ID:	21442700
Gen EPA ID:	CAD028879765
Trans EPA ID:	SCR000075150
Trans Name:	Not reported
Trans 2 EPA ID:	Not reported
Trans 2 Name:	Not reported
TSDf EPA ID:	CA0000084517
Trans Name:	Not reported
TSDf Alt EPA ID:	Not reported
TSDf Alt Name:	Not reported
Waste Code:	741
RCRA Code:	F002
Meth Code:	H01
Quantity Tons:	0.0975
Waste Quantity:	195
Quantity Unit:	P
Additional Code 1:	Not reported
Additional Code 2:	Not reported
Additional Code 3:	Not reported
Additional Code 4:	Not reported
Additional Code 5:	Not reported
Year:	2001
Shipment Date:	20010322
Creation Date:	5/31/2001 0:00:00
Receipt Date:	20010327
Manifest ID:	20619749
Gen EPA ID:	CAD028879765
Trans EPA ID:	SCR000075150
Trans Name:	Not reported
Trans 2 EPA ID:	Not reported
Trans 2 Name:	Not reported
TSDf EPA ID:	CA0000084517
Trans Name:	Not reported
TSDf Alt EPA ID:	Not reported
TSDf Alt Name:	Not reported
Waste Code:	741
RCRA Code:	F002
Meth Code:	H01
Quantity Tons:	0.0975
Waste Quantity:	195

Map ID  
Direction  
Distance  
Elevation

MAP FINDINGS

Site

Database(s)

EDR ID Number  
EPA ID Number

STANFORD CLEANERS (Continued)

1000314828

Quantity Unit:	P
Additional Code 1:	Not reported
Additional Code 2:	Not reported
Additional Code 3:	Not reported
Additional Code 4:	Not reported
Additional Code 5:	Not reported
Year:	2001
Shipment Date:	20010711
Creation Date:	10/1/2001 0:00:00
Receipt Date:	20010713
Manifest ID:	21098473
Gen EPA ID:	CAD028879765
Trans EPA ID:	SCR000075150
Trans Name:	Not reported
Trans 2 EPA ID:	Not reported
Trans 2 Name:	Not reported
TSDf EPA ID:	CA0000084517
Trans Name:	Not reported
TSDf Alt EPA ID:	CA0000084517
TSDf Alt Name:	Not reported
Waste Code:	741
RCRA Code:	F002
Meth Code:	H01
Quantity Tons:	0.0975
Waste Quantity:	195
Quantity Unit:	P
Additional Code 1:	Not reported
Additional Code 2:	Not reported
Additional Code 3:	Not reported
Additional Code 4:	Not reported
Additional Code 5:	Not reported
Year:	2001
Shipment Date:	20011031
Creation Date:	1/16/2002 0:00:00
Receipt Date:	20011107
Manifest ID:	21376562
Gen EPA ID:	CAD028879765
Trans EPA ID:	SCR000075150
Trans Name:	Not reported
Trans 2 EPA ID:	Not reported
Trans 2 Name:	Not reported
TSDf EPA ID:	CA0000084517
Trans Name:	Not reported
TSDf Alt EPA ID:	Not reported
TSDf Alt Name:	Not reported
Waste Code:	741
RCRA Code:	F002
Meth Code:	H01
Quantity Tons:	0.09
Waste Quantity:	180
Quantity Unit:	P
Additional Code 1:	Not reported
Additional Code 2:	Not reported
Additional Code 3:	Not reported
Additional Code 4:	Not reported

Map ID  
Direction  
Distance  
Elevation

MAP FINDINGS

Site

Database(s)

EDR ID Number  
EPA ID Number

**STANFORD CLEANERS (Continued)**

**1000314828**

Additional Code 5:	Not reported
Year:	2001
Shipment Date:	20011031
Creation Date:	1/16/2002 0:00:00
Receipt Date:	20011107
Manifest ID:	21376562
Gen EPA ID:	CAD028879765
Trans EPA ID:	SCR000075150
Trans Name:	Not reported
Trans 2 EPA ID:	Not reported
Trans 2 Name:	Not reported
TSDf EPA ID:	CA0000084517
Trans Name:	Not reported
TSDf Alt EPA ID:	Not reported
TSDf Alt Name:	Not reported
Waste Code:	741
RCRA Code:	F002
Meth Code:	H01
Quantity Tons:	0.0975
Waste Quantity:	195
Quantity Unit:	P
Additional Code 1:	Not reported
Additional Code 2:	Not reported
Additional Code 3:	Not reported
Additional Code 4:	Not reported
Additional Code 5:	Not reported
Year:	2001
Shipment Date:	20010613
Creation Date:	8/24/2001 0:00:00
Receipt Date:	20010620
Manifest ID:	20650180
Gen EPA ID:	CAD028879765
Trans EPA ID:	SCR000075150
Trans Name:	Not reported
Trans 2 EPA ID:	Not reported
Trans 2 Name:	Not reported
TSDf EPA ID:	CA0000084517
Trans Name:	Not reported
TSDf Alt EPA ID:	CA0000084517
TSDf Alt Name:	Not reported
Waste Code:	741
RCRA Code:	F002
Meth Code:	H01
Quantity Tons:	0.0975
Waste Quantity:	195
Quantity Unit:	P
Additional Code 1:	Not reported
Additional Code 2:	Not reported
Additional Code 3:	Not reported
Additional Code 4:	Not reported
Additional Code 5:	Not reported
Year:	2001
Shipment Date:	20010124
Creation Date:	3/22/2001 0:00:00



Map ID  
Direction  
Distance  
Elevation

MAP FINDINGS

Site

Database(s)

EDR ID Number  
EPA ID Number

**STANFORD CLEANERS (Continued)**

**1000314828**

Receipt Date: 20010130  
Manifest ID: 20364778  
Gen EPA ID: CAD028879765  
Trans EPA ID: SCR000075150  
Trans Name: Not reported  
Trans 2 EPA ID: SCR000074591  
Trans 2 Name: Not reported  
TSDF EPA ID: CA0000084517  
Trans Name: Not reported  
TSDF Alt EPA ID: Not reported  
TSDF Alt Name: Not reported  
Waste Code: 741  
RCRA Code: F002  
Meth Code: H01  
Quantity Tons: 0.0975  
Waste Quantity: 195  
Quantity Unit: P  
Additional Code 1: Not reported  
Additional Code 2: Not reported  
Additional Code 3: Not reported  
Additional Code 4: Not reported  
Additional Code 5: Not reported

[Click this hyperlink](#) while viewing on your computer to access  
15 additional CA HAZNET: record(s) in the EDR Site Report.

**CERS:**

Name: STANFORD CLEANERS  
Address: 2875 EL CAMINO REAL  
City,State,Zip: PALO ALTO, CA 94306  
Site ID: 260647  
CERS ID: 110001168316  
CERS Description: US EPA Air Emission Inventory System (EIS)

**Affiliation:**

Affiliation Type Desc: Regional Board Caseworker  
Entity Name: ROGER PAPLER SAN FRANCISCO BAY RWQCB REGN 2ND  
Entity Title: Not reported  
Affiliation Address: 1515 CLAY STREETNA SUITE 1500  
Affiliation City: OAKLAND  
Affiliation State: Not reported  
Affiliation Country: Not reported  
Affiliation Zip: Not reported  
Affiliation Phone: Not reported

Affiliation Type Desc: Regional Board Caseworker  
Entity Name: Roger Papler - SAN FRANCISCO BAY RWQCB (REGION 2)  
Entity Title: Not reported  
Affiliation Address: 1515 CLAY STREET, SUITE 1500  
Affiliation City: OAKLAND  
Affiliation State: CA  
Affiliation Country: Not reported  
Affiliation Zip: Not reported  
Affiliation Phone: Not reported

Map ID  
Direction  
Distance  
Elevation

MAP FINDINGS

Site

Database(s)

EDR ID Number  
EPA ID Number

**STANFORD CLEANERS (Continued)**

**1000314828**

Name: STANFORD CLEANERS  
Address: 2875 EL CAMINO REAL  
City,State,Zip: PALO ALTO, CA 94306  
Site ID: 260647  
CERS ID: T0608591612  
CERS Description: Cleanup Program Site

**Affiliation:**

Affiliation Type Desc: Regional Board Caseworker  
Entity Name: ROGER PAPLER SAN FRANCISCO BAY RWQCB REGN 2ND  
Entity Title: Not reported  
Affiliation Address: 1515 CLAY STREETNA SUITE 1500  
Affiliation City: OAKLAND  
Affiliation State: Not reported  
Affiliation Country: Not reported  
Affiliation Zip: Not reported  
Affiliation Phone: Not reported

Affiliation Type Desc: Regional Board Caseworker  
Entity Name: Roger Papler - SAN FRANCISCO BAY RWQCB (REGION 2)  
Entity Title: Not reported  
Affiliation Address: 1515 CLAY STREET, SUITE 1500  
Affiliation City: OAKLAND  
Affiliation State: CA  
Affiliation Country: Not reported  
Affiliation Zip: Not reported  
Affiliation Phone: Not reported

**HWTS:**

Name: STANFORD CLEANERS  
Address: 2875 EL CAMINO REAL  
Address 2: Not reported  
City,State,Zip: PALO ALTO, CA 943060000  
EPA ID: CAD028879765  
Inactive Date: 06/30/2010  
Create Date: 04/10/1987  
Last Act Date: 03/15/2012  
Mailing Name: Not reported  
Mailing Address: 2875 EL CAMINO REAL  
Mailing Address 2: Not reported  
Mailing City,State,Zip: PALO ALTO, CA 943062205  
Owner Name: CHANG YIM  
Owner Address: 2875 EL CAMINO REAL  
Owner Address 2: Not reported  
Owner City,State,Zip: PALO ALTO, CA 943062205  
Contact Name: CHANG YIM/OWNER  
Contact Address: 2875 EL CAMINO REAL  
Contact Address 2: Not reported  
City,State,Zip: PALO ALTO, CA 943062205

**NAICS:**

EPA ID: CAD028879765  
Create Date: 2002-03-14 16:36:26  
NAICS Code: 81232  
NAICS Description: Drycleaning and Laundry Services (except Coin-Operated)  
Issued EPA ID Date: 1987-04-10 00:00:00  
Inactive Date: 2010-06-30 00:00:00

Map ID  
Direction  
Distance  
Elevation

MAP FINDINGS

Site

Database(s)

EDR ID Number  
EPA ID Number

**STANFORD CLEANERS (Continued)**

**1000314828**

Facility Name: STANFORD CLEANERS  
Facility Address: 2875 EL CAMINO REAL  
Facility Address 2: Not reported  
Facility City: PALO ALTO  
Facility County: 43  
Facility State: CA  
Facility Zip: 943060000

**200**  
**SE**  
**1/4-1/2**  
**0.364 mi.**  
**1923 ft.**  
  
**Relative:**  
**Lower**  
  
**Actual:**  
**29 ft.**

**LOCKHEED MISSILES & SPACE CO**  
**3101 PARK BLVD**  
**PALO ALTO, CA 94306**

**LUST** **1000270369**  
**CPS-SLIC** **CAD981994593**  
**HIST LUST**  
**RCRA NonGen / NLR**  
**HAZNET**  
**HIST CORTESE**  
**CERS**  
**HWTS**

LUST:

Name: VANCE BROWN & SONS  
Address: 3101 PARK BLVD  
City,State,Zip: PALO ALTO, CA 94301  
Lead Agency: SANTA CLARA COUNTY LOP  
Case Type: LUST Cleanup Site  
Geo Track: [http://geotracker.waterboards.ca.gov/profile\\_report.asp?global\\_id=T0608501727](http://geotracker.waterboards.ca.gov/profile_report.asp?global_id=T0608501727)  
Global Id: T0608501727  
Latitude: 37.424732  
Longitude: -122.135113  
Status: Completed - Case Closed  
Status Date: 04/11/1997  
Case Worker: UST  
RB Case Number: Not reported  
Local Agency: SANTA CLARA COUNTY LOP  
File Location: All Files are on GeoTracker or in the Local Agency Database  
Local Case Number: Not reported  
Potential Media Affect: Other Groundwater (uses other than drinking water)  
Potential Contaminants of Concern: Diesel  
Site History: Not reported

LUST:

Global Id: T0608501727  
Contact Type: Regional Board Caseworker  
Contact Name: Regional Water Board  
Organization Name: SAN FRANCISCO BAY RWQCB (REGION 2)  
Address: 1515 CLAY ST SUITE 1400  
City: OAKLAND  
Email: Not reported  
Phone Number: Not reported

Global Id: T0608501727  
Contact Type: Local Agency Caseworker  
Contact Name: UST CASE WORKER  
Organization Name: SANTA CLARA COUNTY LOP  
Address: 1555 Berger Drive, Suite 300  
City: SAN JOSE  
Email: Not reported  
Phone Number: 4089183400

Map ID  
Direction  
Distance  
Elevation

MAP FINDINGS

Site

Database(s)

EDR ID Number  
EPA ID Number

**LOCKHEED MISSILES & SPACE CO (Continued)**

**1000270369**

LUST:

Global Id: T0608501727  
Action Type: Other  
Date: 03/12/1997  
Action: Leak Reported

Global Id: T0608501727  
Action Type: ENFORCEMENT  
Date: 04/11/1997  
Action: Closure/No Further Action Letter

Global Id: T0608501727  
Action Type: RESPONSE  
Date: 04/11/1997  
Action: Other Report / Document

LUST:

Global Id: T0608501727  
Status: Open - Case Begin Date  
Status Date: 03/12/1997

Global Id: T0608501727  
Status: Completed - Case Closed  
Status Date: 04/11/1997

LUST REG 2:

Region: 2  
Facility Id: Not reported  
Facility Status: Case Closed  
Case Number: 06S3W12H01f  
How Discovered: Not reported  
Leak Cause: Not reported  
Leak Source: Not reported  
Date Leak Confirmed: Not reported  
Oversight Program: LUST  
Prelim. Site Assessment Workplan Submitted: Not reported  
Preliminary Site Assessment Began: Not reported  
Pollution Characterization Began: Not reported  
Pollution Remediation Plan Submitted: Not reported  
Date Remediation Action Underway: Not reported  
Date Post Remedial Action Monitoring Began: Not reported

LUST SANTA CLARA:

Name: VANCE BROWN & SONS  
Address: 3101 PARK BLVD  
City,State,Zip: PALO ALTO, CA  
Region: SANTA CLARA  
SCVWD ID: 06S3W12H01F  
Date Closed: 04/11/1997  
EDR Link ID: 06S3W12H01F

CPS-SLIC:

Name: LOCKHEED-MARTIN  
Address: 3101 PARK BOULEVARD

Map ID  
Direction  
Distance  
Elevation

MAP FINDINGS

Site

Database(s)

EDR ID Number  
EPA ID Number

**LOCKHEED MISSILES & SPACE CO (Continued)**

**1000270369**

City,State,Zip: PALO ALTO, CA 94503  
Region: STATE  
**Facility Status: Completed - Case Closed**  
Status Date: 02/14/2017  
Global Id: T10000007084  
Lead Agency: SAN FRANCISCO BAY RWQCB (REGION 2)  
Lead Agency Case Number: Not reported  
Latitude: 37.42523  
Longitude: -122.13649  
Case Type: Cleanup Program Site  
Case Worker: RWP  
Local Agency: Not reported  
RB Case Number: 43S1171  
File Location: Regional Board  
Potential Media Affected: Other Groundwater (uses other than drinking water), Soil Vapor  
Potential Contaminants of Concern: Tetrachloroethylene (PCE)  
Site History: Not reported

[Click here to access the California GeoTracker records for this facility:](#)

**HIST LUST SANTA CLARA:**

Name: Vance Brown & Sons  
Address: 3101 Park Blvd  
City: Palo Alto  
Region: SANTA CLARA  
Region Code: 2  
SCVWD ID: 06S3W12H01  
Oversite Agency: SCVWD  
Date Listed: 1998-01-01 00:00:00  
Closed Date: 1997-04-11 00:00:00

**RCRA NonGen / NLR:**

Date form received by agency: 1996-03-24 00:00:00.0  
Facility name: LOCKHEED MISSILES & SPACE CO  
Facility address: 3101 PARK BLVD  
PALO ALTO, CA 94306  
EPA ID: CAD981994593  
Mailing address: PO BOX 3504 B142 O2723  
SUNNYVALE, CA 94088  
Contact: JAMES SEAVER  
Contact address: PO BOX 3504 B142 O2723  
SUNNYVALE, CA 94088  
Contact country: US  
Contact telephone: 408-742-7661  
Contact email: Not reported  
EPA Region: 09  
Classification: Non-Generator  
Description: Handler: Non-Generators do not presently generate hazardous waste

**Owner/Operator Summary:**

Owner/operator name: LOCKHEED M&S CO  
Owner/operator address: NOT REQUIRED  
NOT REQUIRED, ME 99999  
Owner/operator country: Not reported  
Owner/operator telephone: 415-555-1212  
Owner/operator email: Not reported

Map ID  
Direction  
Distance  
Elevation

MAP FINDINGS

Site

Database(s)

EDR ID Number  
EPA ID Number

**LOCKHEED MISSLES & SPACE CO (Continued)**

**1000270369**

Owner/operator fax: Not reported  
Owner/operator extension: Not reported  
Legal status: Private  
Owner/Operator Type: Owner  
Owner/Op start date: Not reported  
Owner/Op end date: Not reported

Owner/operator name: NOT REQUIRED  
Owner/operator address: NOT REQUIRED  
NOT REQUIRED, ME 99999

Owner/operator country: Not reported  
Owner/operator telephone: 415-555-1212  
Owner/operator email: Not reported  
Owner/operator fax: Not reported  
Owner/operator extension: Not reported  
Legal status: Private  
Owner/Operator Type: Operator  
Owner/Op start date: Not reported  
Owner/Op end date: Not reported

Handler Activities Summary:

U.S. importer of hazardous waste: No  
Mixed waste (haz. and radioactive): No  
Recycler of hazardous waste: No  
Transporter of hazardous waste: No  
Treater, storer or disposer of HW: No  
Underground injection activity: No  
On-site burner exemption: No  
Furnace exemption: No  
Used oil fuel burner: No  
Used oil processor: No  
User oil refiner: No  
Used oil fuel marketer to burner: No  
Used oil Specification marketer: No  
Used oil transfer facility: No  
Used oil transporter: No

Violation Status: No violations found

HAZNET:

Name: LOCKHEED MISSLES & SPACE CO  
Address: 3101 PARK BLVD  
Address 2: Not reported  
City,State,Zip: PALO ALTO, CA 943060000  
Year: 1995  
Gepaid: CAD981994593  
Contact: INACTIVE SHOP CLOSED 9/31/95  
Telephone: 4087420243  
Mailing Name: Not reported  
Mailing Address: PO BOX 3504 B/101 0/47-10  
Gen County: 43  
Waste Category: Off-specification, aged or surplus organics  
TSD EPA ID: CAD059494310  
TSD County: 43  
Disposal Method: Transfer Station  
Tons: 0.001

Map ID  
Direction  
Distance  
Elevation

MAP FINDINGS

Site

Database(s)

EDR ID Number  
EPA ID Number

**LOCKHEED MISSLES & SPACE CO (Continued)**

**1000270369**

Additional Info:

Year: 1995  
Shipment Date: 19950222  
Creation Date: 3/29/1996 0:00:00  
Receipt Date: 19950228  
Manifest ID: 95018425  
Gen EPA ID: CAD981994593  
Trans EPA ID: CAD000083121  
Trans Name: Not reported  
Trans 2 EPA ID: Not reported  
Trans 2 Name: Not reported  
TSDf EPA ID: UTD981552177  
Trans Name: Not reported  
TSDf Alt EPA ID: Not reported  
TSDf Alt Name: Not reported  
Waste Code: 221  
RCRA Code: Not reported  
Meth Code: T03  
Quantity Tons: 0.004  
Waste Quantity: 8  
Quantity Unit: P  
Additional Code 1: Not reported  
Additional Code 2: Not reported  
Additional Code 3: Not reported  
Additional Code 4: Not reported  
Additional Code 5: Not reported

Year: 1995  
Shipment Date: 19950405  
Creation Date: 3/29/1996 0:00:00  
Receipt Date: 19950412  
Manifest ID: 95018477  
Gen EPA ID: CAD981994593  
Trans EPA ID: CAD000083121  
Trans Name: Not reported  
Trans 2 EPA ID: Not reported  
Trans 2 Name: Not reported  
TSDf EPA ID: UTD981552177  
Trans Name: Not reported  
TSDf Alt EPA ID: Not reported  
TSDf Alt Name: Not reported  
Waste Code: 221  
RCRA Code: Not reported  
Meth Code: T03  
Quantity Tons: 0.008  
Waste Quantity: 16  
Quantity Unit: P  
Additional Code 1: Not reported  
Additional Code 2: Not reported  
Additional Code 3: Not reported  
Additional Code 4: Not reported  
Additional Code 5: Not reported

Year: 1995  
Shipment Date: 19950922  
Creation Date: 7/26/1996 0:00:00  
Receipt Date: 19950922

Map ID  
Direction  
Distance  
Elevation

MAP FINDINGS

Site

Database(s)

EDR ID Number  
EPA ID Number

**LOCKHEED MISSILES & SPACE CO (Continued)**

**1000270369**

Manifest ID:	95018871
Gen EPA ID:	CAD981994593
Trans EPA ID:	TXD988052494
Trans Name:	Not reported
Trans 2 EPA ID:	Not reported
Trans 2 Name:	Not reported
TSDF EPA ID:	CAD059494310
Trans Name:	Not reported
TSDF Alt EPA ID:	Not reported
TSDF Alt Name:	Not reported
Waste Code:	725
RCRA Code:	D009
Meth Code:	H01
Quantity Tons:	0.0005
Waste Quantity:	1
Quantity Unit:	P
Additional Code 1:	Not reported
Additional Code 2:	Not reported
Additional Code 3:	Not reported
Additional Code 4:	Not reported
Additional Code 5:	Not reported
Year:	1995
Shipment Date:	19950922
Creation Date:	7/26/1996 0:00:00
Receipt Date:	19950922
Manifest ID:	95018871
Gen EPA ID:	CAD981994593
Trans EPA ID:	TXD988052494
Trans Name:	Not reported
Trans 2 EPA ID:	Not reported
Trans 2 Name:	Not reported
TSDF EPA ID:	CAD059494310
Trans Name:	Not reported
TSDF Alt EPA ID:	Not reported
TSDF Alt Name:	Not reported
Waste Code:	331
RCRA Code:	Not reported
Meth Code:	H01
Quantity Tons:	0.001
Waste Quantity:	2
Quantity Unit:	P
Additional Code 1:	Not reported
Additional Code 2:	Not reported
Additional Code 3:	Not reported
Additional Code 4:	Not reported
Additional Code 5:	Not reported
Year:	1995
Shipment Date:	19950922
Creation Date:	7/26/1996 0:00:00
Receipt Date:	19950922
Manifest ID:	95018871
Gen EPA ID:	CAD981994593
Trans EPA ID:	TXD988052494
Trans Name:	Not reported
Trans 2 EPA ID:	Not reported



Map ID  
Direction  
Distance  
Elevation

MAP FINDINGS

Site

Database(s)

EDR ID Number  
EPA ID Number

**LOCKHEED MISSILES & SPACE CO (Continued)**

**1000270369**

Trans 2 Name: Not reported  
TSD EPA ID: CAD059494310  
Trans Name: Not reported  
TSD Alt EPA ID: Not reported  
TSD Alt Name: Not reported  
Waste Code: 352  
RCRA Code: Not reported  
Meth Code: D99  
Quantity Tons: 0.125  
Waste Quantity: 250  
Quantity Unit: P  
Additional Code 1: Not reported  
Additional Code 2: Not reported  
Additional Code 3: Not reported  
Additional Code 4: Not reported  
Additional Code 5: Not reported

Name: LOCKHEED MISSILES & SPACE CO  
Address: 3101 PARK BLVD  
Address 2: Not reported  
City,State,Zip: PALO ALTO, CA 943060000  
Year: 1995  
Gepaid: CAD981994593  
Contact: INACTIVE SHOP CLOSED 9/31/95  
Telephone: 4087420243  
Mailing Name: Not reported  
Mailing Address: PO BOX 3504 B/101 0/47-10  
Gen County: 43  
Waste Category: Other organic solids  
TSD EPA ID: CAD059494310  
TSD County: 43  
Disposal Method: Disposal, Other  
Tons: 0.125

Additional Info:  
Year: 1995  
Shipment Date: 19950222  
Creation Date: 3/29/1996 0:00:00  
Receipt Date: 19950228  
Manifest ID: 95018425  
Gen EPA ID: CAD981994593  
Trans EPA ID: CAD000083121  
Trans Name: Not reported  
Trans 2 EPA ID: Not reported  
Trans 2 Name: Not reported  
TSD EPA ID: UTD981552177  
Trans Name: Not reported  
TSD Alt EPA ID: Not reported  
TSD Alt Name: Not reported  
Waste Code: 221  
RCRA Code: Not reported  
Meth Code: T03  
Quantity Tons: 0.004  
Waste Quantity: 8  
Quantity Unit: P  
Additional Code 1: Not reported  
Additional Code 2: Not reported

Map ID  
Direction  
Distance  
Elevation

MAP FINDINGS

Site

Database(s)

EDR ID Number  
EPA ID Number

**LOCKHEED MISSILES & SPACE CO (Continued)**

**1000270369**

Additional Code 3:	Not reported
Additional Code 4:	Not reported
Additional Code 5:	Not reported
Year:	1995
Shipment Date:	19950405
Creation Date:	3/29/1996 0:00:00
Receipt Date:	19950412
Manifest ID:	95018477
Gen EPA ID:	CAD981994593
Trans EPA ID:	CAD000083121
Trans Name:	Not reported
Trans 2 EPA ID:	Not reported
Trans 2 Name:	Not reported
TSDf EPA ID:	UTD981552177
Trans Name:	Not reported
TSDf Alt EPA ID:	Not reported
TSDf Alt Name:	Not reported
Waste Code:	221
RCRA Code:	Not reported
Meth Code:	T03
Quantity Tons:	0.008
Waste Quantity:	16
Quantity Unit:	P
Additional Code 1:	Not reported
Additional Code 2:	Not reported
Additional Code 3:	Not reported
Additional Code 4:	Not reported
Additional Code 5:	Not reported
Year:	1995
Shipment Date:	19950922
Creation Date:	7/26/1996 0:00:00
Receipt Date:	19950922
Manifest ID:	95018871
Gen EPA ID:	CAD981994593
Trans EPA ID:	TXD988052494
Trans Name:	Not reported
Trans 2 EPA ID:	Not reported
Trans 2 Name:	Not reported
TSDf EPA ID:	CAD059494310
Trans Name:	Not reported
TSDf Alt EPA ID:	Not reported
TSDf Alt Name:	Not reported
Waste Code:	725
RCRA Code:	D009
Meth Code:	H01
Quantity Tons:	0.0005
Waste Quantity:	1
Quantity Unit:	P
Additional Code 1:	Not reported
Additional Code 2:	Not reported
Additional Code 3:	Not reported
Additional Code 4:	Not reported
Additional Code 5:	Not reported
Year:	1995

Map ID  
Direction  
Distance  
Elevation

MAP FINDINGS

Site

Database(s)

EDR ID Number  
EPA ID Number

**LOCKHEED MISSILES & SPACE CO (Continued)**

**1000270369**

Shipment Date: 19950922  
Creation Date: 7/26/1996 0:00:00  
Receipt Date: 19950922  
Manifest ID: 95018871  
Gen EPA ID: CAD981994593  
Trans EPA ID: TXD988052494  
Trans Name: Not reported  
Trans 2 EPA ID: Not reported  
Trans 2 Name: Not reported  
TSDf EPA ID: CAD059494310  
Trans Name: Not reported  
TSDf Alt EPA ID: Not reported  
TSDf Alt Name: Not reported  
Waste Code: 331  
RCRA Code: Not reported  
Meth Code: H01  
Quantity Tons: 0.001  
Waste Quantity: 2  
Quantity Unit: P  
Additional Code 1: Not reported  
Additional Code 2: Not reported  
Additional Code 3: Not reported  
Additional Code 4: Not reported  
Additional Code 5: Not reported

Year: 1995  
Shipment Date: 19950922  
Creation Date: 7/26/1996 0:00:00  
Receipt Date: 19950922  
Manifest ID: 95018871  
Gen EPA ID: CAD981994593  
Trans EPA ID: TXD988052494  
Trans Name: Not reported  
Trans 2 EPA ID: Not reported  
Trans 2 Name: Not reported  
TSDf EPA ID: CAD059494310  
Trans Name: Not reported  
TSDf Alt EPA ID: Not reported  
TSDf Alt Name: Not reported  
Waste Code: 352  
RCRA Code: Not reported  
Meth Code: D99  
Quantity Tons: 0.125  
Waste Quantity: 250  
Quantity Unit: P  
Additional Code 1: Not reported  
Additional Code 2: Not reported  
Additional Code 3: Not reported  
Additional Code 4: Not reported  
Additional Code 5: Not reported

Name: LOCKHEED MISSILES & SPACE CO  
Address: 3101 PARK BLVD  
Address 2: Not reported  
City,State,Zip: PALO ALTO, CA 943060000  
Year: 1995

Map ID  
Direction  
Distance  
Elevation

MAP FINDINGS

Site

Database(s)

EDR ID Number  
EPA ID Number

**LOCKHEED MISSILES & SPACE CO (Continued)**

**1000270369**

Gepaid: CAD981994593  
Contact: INACTIVE SHOP CLOSED 9/31/95  
Telephone: 4087420243  
Mailing Name: Not reported  
Mailing Address: PO BOX 3504 B/101 0/47-10  
Gen County: 43  
Waste Category: Liquids with mercury >= 20 Mg./L  
TSD EPA ID: CAD059494310  
TSD County: 43  
Disposal Method: Transfer Station  
Tons: 0.0005

Additional Info:

Year: 1995  
Shipment Date: 19950222  
Creation Date: 3/29/1996 0:00:00  
Receipt Date: 19950228  
Manifest ID: 95018425  
Gen EPA ID: CAD981994593  
Trans EPA ID: CAD000083121  
Trans Name: Not reported  
Trans 2 EPA ID: Not reported  
Trans 2 Name: Not reported  
TSD EPA ID: UTD981552177  
Trans Name: Not reported  
TSD EPA ID: Not reported  
TSD EPA Name: Not reported  
Waste Code: 221  
RCRA Code: Not reported  
Meth Code: T03  
Quantity Tons: 0.004  
Waste Quantity: 8  
Quantity Unit: P  
Additional Code 1: Not reported  
Additional Code 2: Not reported  
Additional Code 3: Not reported  
Additional Code 4: Not reported  
Additional Code 5: Not reported

Year: 1995  
Shipment Date: 19950405  
Creation Date: 3/29/1996 0:00:00  
Receipt Date: 19950412  
Manifest ID: 95018477  
Gen EPA ID: CAD981994593  
Trans EPA ID: CAD000083121  
Trans Name: Not reported  
Trans 2 EPA ID: Not reported  
Trans 2 Name: Not reported  
TSD EPA ID: UTD981552177  
Trans Name: Not reported  
TSD EPA ID: Not reported  
TSD EPA Name: Not reported  
Waste Code: 221  
RCRA Code: Not reported  
Meth Code: T03  
Quantity Tons: 0.008  
Waste Quantity: 16

Map ID  
Direction  
Distance  
Elevation

MAP FINDINGS

Site

Database(s)

EDR ID Number  
EPA ID Number

**LOCKHEED MISSILES & SPACE CO (Continued)**

**1000270369**

Quantity Unit:	P
Additional Code 1:	Not reported
Additional Code 2:	Not reported
Additional Code 3:	Not reported
Additional Code 4:	Not reported
Additional Code 5:	Not reported
Year:	1995
Shipment Date:	19950922
Creation Date:	7/26/1996 0:00:00
Receipt Date:	19950922
Manifest ID:	95018871
Gen EPA ID:	CAD981994593
Trans EPA ID:	TXD988052494
Trans Name:	Not reported
Trans 2 EPA ID:	Not reported
Trans 2 Name:	Not reported
TSDf EPA ID:	CAD059494310
Trans Name:	Not reported
TSDf Alt EPA ID:	Not reported
TSDf Alt Name:	Not reported
Waste Code:	725
RCRA Code:	D009
Meth Code:	H01
Quantity Tons:	0.0005
Waste Quantity:	1
Quantity Unit:	P
Additional Code 1:	Not reported
Additional Code 2:	Not reported
Additional Code 3:	Not reported
Additional Code 4:	Not reported
Additional Code 5:	Not reported
Year:	1995
Shipment Date:	19950922
Creation Date:	7/26/1996 0:00:00
Receipt Date:	19950922
Manifest ID:	95018871
Gen EPA ID:	CAD981994593
Trans EPA ID:	TXD988052494
Trans Name:	Not reported
Trans 2 EPA ID:	Not reported
Trans 2 Name:	Not reported
TSDf EPA ID:	CAD059494310
Trans Name:	Not reported
TSDf Alt EPA ID:	Not reported
TSDf Alt Name:	Not reported
Waste Code:	331
RCRA Code:	Not reported
Meth Code:	H01
Quantity Tons:	0.001
Waste Quantity:	2
Quantity Unit:	P
Additional Code 1:	Not reported
Additional Code 2:	Not reported
Additional Code 3:	Not reported
Additional Code 4:	Not reported

Map ID  
Direction  
Distance  
Elevation

MAP FINDINGS

Site

Database(s)

EDR ID Number  
EPA ID Number

**LOCKHEED MISSILES & SPACE CO (Continued)**

**1000270369**

Additional Code 5:	Not reported
Year:	1995
Shipment Date:	19950922
Creation Date:	7/26/1996 0:00:00
Receipt Date:	19950922
Manifest ID:	95018871
Gen EPA ID:	CAD981994593
Trans EPA ID:	TXD988052494
Trans Name:	Not reported
Trans 2 EPA ID:	Not reported
Trans 2 Name:	Not reported
TSD EPA ID:	CAD059494310
Trans Name:	Not reported
TSD EPA Alt EPA ID:	Not reported
TSD EPA Alt Name:	Not reported
Waste Code:	352
RCRA Code:	Not reported
Meth Code:	D99
Quantity Tons:	0.125
Waste Quantity:	250
Quantity Unit:	P
Additional Code 1:	Not reported
Additional Code 2:	Not reported
Additional Code 3:	Not reported
Additional Code 4:	Not reported
Additional Code 5:	Not reported
Name:	LOCKHEED MISSILES & SPACE CO
Address:	3101 PARK BLVD
Address 2:	Not reported
City,State,Zip:	PALO ALTO, CA 943060000
Year:	1995
Gepaid:	CAD981994593
Contact:	INACTIVE SHOP CLOSED 9/31/95
Telephone:	4087420243
Mailing Name:	Not reported
Mailing Address:	PO BOX 3504 B/101 0/47-10
Gen County:	43
Waste Category:	Waste oil and mixed oil
TSD EPA ID:	UTD981552177
TSD County:	99
Disposal Method:	Treatment, Incineration
Tons:	0.012
Additional Info:	
Year:	1995
Shipment Date:	19950222
Creation Date:	3/29/1996 0:00:00
Receipt Date:	19950228
Manifest ID:	95018425
Gen EPA ID:	CAD981994593
Trans EPA ID:	CAD000083121
Trans Name:	Not reported
Trans 2 EPA ID:	Not reported
Trans 2 Name:	Not reported
TSD EPA ID:	UTD981552177

Map ID  
Direction  
Distance  
Elevation

MAP FINDINGS

Site

Database(s)

EDR ID Number  
EPA ID Number

**LOCKHEED MISSILES & SPACE CO (Continued)**

**1000270369**

Trans Name:	Not reported
TSDf Alt EPA ID:	Not reported
TSDf Alt Name:	Not reported
Waste Code:	221
RCRA Code:	Not reported
Meth Code:	T03
Quantity Tons:	0.004
Waste Quantity:	8
Quantity Unit:	P
Additional Code 1:	Not reported
Additional Code 2:	Not reported
Additional Code 3:	Not reported
Additional Code 4:	Not reported
Additional Code 5:	Not reported
Year:	1995
Shipment Date:	19950405
Creation Date:	3/29/1996 0:00:00
Receipt Date:	19950412
Manifest ID:	95018477
Gen EPA ID:	CAD981994593
Trans EPA ID:	CAD000083121
Trans Name:	Not reported
Trans 2 EPA ID:	Not reported
Trans 2 Name:	Not reported
TSDf EPA ID:	UTD981552177
Trans Name:	Not reported
TSDf Alt EPA ID:	Not reported
TSDf Alt Name:	Not reported
Waste Code:	221
RCRA Code:	Not reported
Meth Code:	T03
Quantity Tons:	0.008
Waste Quantity:	16
Quantity Unit:	P
Additional Code 1:	Not reported
Additional Code 2:	Not reported
Additional Code 3:	Not reported
Additional Code 4:	Not reported
Additional Code 5:	Not reported
Year:	1995
Shipment Date:	19950922
Creation Date:	7/26/1996 0:00:00
Receipt Date:	19950922
Manifest ID:	95018871
Gen EPA ID:	CAD981994593
Trans EPA ID:	TXD988052494
Trans Name:	Not reported
Trans 2 EPA ID:	Not reported
Trans 2 Name:	Not reported
TSDf EPA ID:	CAD059494310
Trans Name:	Not reported
TSDf Alt EPA ID:	Not reported
TSDf Alt Name:	Not reported
Waste Code:	725
RCRA Code:	D009

Map ID  
Direction  
Distance  
Elevation

MAP FINDINGS

Site

Database(s)

EDR ID Number  
EPA ID Number

**LOCKHEED MISSILES & SPACE CO (Continued)**

**1000270369**

Meth Code:	H01
Quantity Tons:	0.0005
Waste Quantity:	1
Quantity Unit:	P
Additional Code 1:	Not reported
Additional Code 2:	Not reported
Additional Code 3:	Not reported
Additional Code 4:	Not reported
Additional Code 5:	Not reported
Year:	1995
Shipment Date:	19950922
Creation Date:	7/26/1996 0:00:00
Receipt Date:	19950922
Manifest ID:	95018871
Gen EPA ID:	CAD981994593
Trans EPA ID:	TXD988052494
Trans Name:	Not reported
Trans 2 EPA ID:	Not reported
Trans 2 Name:	Not reported
TSDf EPA ID:	CAD059494310
Trans Name:	Not reported
TSDf Alt EPA ID:	Not reported
TSDf Alt Name:	Not reported
Waste Code:	331
RCRA Code:	Not reported
Meth Code:	H01
Quantity Tons:	0.001
Waste Quantity:	2
Quantity Unit:	P
Additional Code 1:	Not reported
Additional Code 2:	Not reported
Additional Code 3:	Not reported
Additional Code 4:	Not reported
Additional Code 5:	Not reported
Year:	1995
Shipment Date:	19950922
Creation Date:	7/26/1996 0:00:00
Receipt Date:	19950922
Manifest ID:	95018871
Gen EPA ID:	CAD981994593
Trans EPA ID:	TXD988052494
Trans Name:	Not reported
Trans 2 EPA ID:	Not reported
Trans 2 Name:	Not reported
TSDf EPA ID:	CAD059494310
Trans Name:	Not reported
TSDf Alt EPA ID:	Not reported
TSDf Alt Name:	Not reported
Waste Code:	352
RCRA Code:	Not reported
Meth Code:	D99
Quantity Tons:	0.125
Waste Quantity:	250
Quantity Unit:	P
Additional Code 1:	Not reported



Map ID  
Direction  
Distance  
Elevation

MAP FINDINGS

Site

Database(s)

EDR ID Number  
EPA ID Number

**LOCKHEED MISSLES & SPACE CO (Continued)**

**1000270369**

Additional Code 2: Not reported  
Additional Code 3: Not reported  
Additional Code 4: Not reported  
Additional Code 5: Not reported

Name: LOCKHEED MISSLES & SPACE CO  
Address: 3101 PARK BLVD  
Address 2: Not reported  
City,State,Zip: PALO ALTO, CA 943060000  
Year: 1993  
Gepaid: CAD981994593  
Contact: INACTIVE SHOP CLOSED 9/31/95  
Telephone: 4087420243  
Mailing Name: Not reported  
Mailing Address: PO BOX 3504 B/101 0/47-10  
Gen County: 43  
Waste Category: Laboratory waste chemicals  
TSD EPA ID: CAD050806850  
TSD County: 19  
Disposal Method: Recycler  
Tons: 0.001

Additional Info:

Year: 1993  
Shipment Date: 19930203  
Creation Date: 9/15/1995 0:00:00  
Receipt Date: 19930210  
Manifest ID: 92443611  
Gen EPA ID: CAD981994593  
Trans EPA ID: CAD000083121  
Trans Name: Not reported  
Trans 2 EPA ID: Not reported  
Trans 2 Name: Not reported  
TSD EPA ID: NCD000648451  
Trans Name: Not reported  
TSD EPA Alt EPA ID: Not reported  
TSD EPA Alt Name: Not reported  
Waste Code: 141  
RCRA Code: Not reported  
Meth Code: H01  
Quantity Tons: 0.0005  
Waste Quantity: 1  
Quantity Unit: P  
Additional Code 1: Not reported  
Additional Code 2: Not reported  
Additional Code 3: Not reported  
Additional Code 4: Not reported  
Additional Code 5: Not reported

Year: 1993  
Shipment Date: 19930325  
Creation Date: 9/6/1995 0:00:00  
Receipt Date: 19930329  
Manifest ID: 92501607  
Gen EPA ID: CAD981994593  
Trans EPA ID: CAD000083121  
Trans Name: Not reported

Map ID  
Direction  
Distance  
Elevation

MAP FINDINGS

Site

Database(s)

EDR ID Number  
EPA ID Number

**LOCKHEED MISSILES & SPACE CO (Continued)**

**1000270369**

Trans 2 EPA ID: Not reported  
Trans 2 Name: Not reported  
TSDf EPA ID: CAD050806850  
Trans Name: Not reported  
TSDf Alt EPA ID: Not reported  
TSDf Alt Name: Not reported  
Waste Code: 551  
RCRA Code: D009  
Meth Code: R01  
Quantity Tons: 0.0005  
Waste Quantity: 1  
Quantity Unit: P  
Additional Code 1: Not reported  
Additional Code 2: Not reported  
Additional Code 3: Not reported  
Additional Code 4: Not reported  
Additional Code 5: Not reported

Year: 1993  
Shipment Date: 19930325  
Creation Date: 9/6/1995 0:00:00  
Receipt Date: 19930329  
Manifest ID: 92501607  
Gen EPA ID: CAD981994593  
Trans EPA ID: CAD000083121  
Trans Name: Not reported  
Trans 2 EPA ID: Not reported  
Trans 2 Name: Not reported  
TSDf EPA ID: CAD050806850  
Trans Name: Not reported  
TSDf Alt EPA ID: Not reported  
TSDf Alt Name: Not reported  
Waste Code: 551  
RCRA Code: D006  
Meth Code: R01  
Quantity Tons: 0.0005  
Waste Quantity: 1  
Quantity Unit: P  
Additional Code 1: Not reported  
Additional Code 2: Not reported  
Additional Code 3: Not reported  
Additional Code 4: Not reported  
Additional Code 5: Not reported

Name: LOCKHEED MISSILES & SPACE CO  
Address: 3101 PARK BLVD  
Address 2: Not reported  
City,State,Zip: PALO ALTO, CA 943060000  
Year: 1993  
Gepaid: CAD981994593  
Contact: INACTIVE SHOP CLOSED 9/31/95  
Telephone: 4087420243  
Mailing Name: Not reported  
Mailing Address: PO BOX 3504 B/101 0/47-10  
Gen County: 43  
Waste Category: Off-specification, aged or surplus inorganics

Map ID  
Direction  
Distance  
Elevation

MAP FINDINGS

Site

Database(s)

EDR ID Number  
EPA ID Number

**LOCKHEED MISSILES & SPACE CO (Continued)**

**1000270369**

TSD EPA ID: NCD000648451  
TSD County: 99  
Disposal Method: Transfer Station  
Tons: 0.0005

Additional Info:

Year: 1993  
Shipment Date: 19930203  
Creation Date: 9/15/1995 0:00:00  
Receipt Date: 19930210  
Manifest ID: 92443611  
Gen EPA ID: CAD981994593  
Trans EPA ID: CAD000083121  
Trans Name: Not reported  
Trans 2 EPA ID: Not reported  
Trans 2 Name: Not reported  
TSD EPA ID: NCD000648451  
Trans Name: Not reported  
TSD EPA Alt EPA ID: Not reported  
TSD EPA Alt Name: Not reported  
Waste Code: 141  
RCRA Code: Not reported  
Meth Code: H01  
Quantity Tons: 0.0005  
Waste Quantity: 1  
Quantity Unit: P  
Additional Code 1: Not reported  
Additional Code 2: Not reported  
Additional Code 3: Not reported  
Additional Code 4: Not reported  
Additional Code 5: Not reported

Year: 1993  
Shipment Date: 19930325  
Creation Date: 9/6/1995 0:00:00  
Receipt Date: 19930329  
Manifest ID: 92501607  
Gen EPA ID: CAD981994593  
Trans EPA ID: CAD000083121  
Trans Name: Not reported  
Trans 2 EPA ID: Not reported  
Trans 2 Name: Not reported  
TSD EPA ID: CAD050806850  
Trans Name: Not reported  
TSD EPA Alt EPA ID: Not reported  
TSD EPA Alt Name: Not reported  
Waste Code: 551  
RCRA Code: D009  
Meth Code: R01  
Quantity Tons: 0.0005  
Waste Quantity: 1  
Quantity Unit: P  
Additional Code 1: Not reported  
Additional Code 2: Not reported  
Additional Code 3: Not reported  
Additional Code 4: Not reported  
Additional Code 5: Not reported

Map ID  
Direction  
Distance  
Elevation

MAP FINDINGS

Site

Database(s)

EDR ID Number  
EPA ID Number

**LOCKHEED MISSILES & SPACE CO (Continued)**

**1000270369**

Year: 1993  
Shipment Date: 19930325  
Creation Date: 9/6/1995 0:00:00  
Receipt Date: 19930329  
Manifest ID: 92501607  
Gen EPA ID: CAD981994593  
Trans EPA ID: CAD000083121  
Trans Name: Not reported  
Trans 2 EPA ID: Not reported  
Trans 2 Name: Not reported  
TSD EPA ID: CAD050806850  
Trans Name: Not reported  
TSD Alt EPA ID: Not reported  
TSD Alt Name: Not reported  
Waste Code: 551  
RCRA Code: D006  
Meth Code: R01  
Quantity Tons: 0.0005  
Waste Quantity: 1  
Quantity Unit: P  
Additional Code 1: Not reported  
Additional Code 2: Not reported  
Additional Code 3: Not reported  
Additional Code 4: Not reported  
Additional Code 5: Not reported

Name: LOCKHEED MISSILES & SPACE CO  
Address: 3101 PARK BLVD  
Address 2: Not reported  
City,State,Zip: PALO ALTO, CA 943060000  
Year: 1992  
Gepaid: CAD981994593  
Contact: INACTIVE SHOP CLOSED 9/31/95  
Telephone: 4087420243  
Mailing Name: Not reported  
Mailing Address: PO BOX 3504 B/101 0/47-10  
Gen County: 43  
Waste Category: Other inorganic solid waste  
TSD EPA ID: CAD981424732  
TSD County: 41  
Disposal Method: Recycler  
Tons: 0.004

Name: LOCKHEED MISSILES & SPACE CO  
Address: 3101 PARK BLVD  
Address 2: Not reported  
City,State,Zip: PALO ALTO, CA 943060000  
Year: 1992  
Gepaid: CAD981994593  
Contact: INACTIVE SHOP CLOSED 9/31/95  
Telephone: 4087420243  
Mailing Name: Not reported  
Mailing Address: PO BOX 3504 B/101 0/47-10  
Gen County: 43  
Waste Category: Off-specification, aged or surplus inorganics  
TSD EPA ID: NCD000648451

Map ID  
Direction  
Distance  
Elevation

MAP FINDINGS

Site

Database(s)

EDR ID Number  
EPA ID Number

**LOCKHEED MISSILES & SPACE CO (Continued)**

**1000270369**

TSD County: 0  
Disposal Method: Not reported  
Tons: 0.0005  
  
Name: LOCKHEED MISSILES & SPACE CO  
Address: 3101 PARK BLVD  
Address 2: Not reported  
City,State,Zip: PALO ALTO, CA 943060000  
Year: 1992  
Gepaid: CAD981994593  
Contact: INACTIVE SHOP CLOSED 9/31/95  
Telephone: 4087420243  
Mailing Name: Not reported  
Mailing Address: PO BOX 3504 B/101 0/47-10  
Gen County: 43  
Waste Category: Off-specification, aged or surplus inorganics  
TSD EPA ID: TND000645770  
TSD County: 0  
Disposal Method: Not reported  
Tons: 0.012

Name: LOCKHEED MISSILES & SPACE CO  
Address: 3101 PARK BLVD  
Address 2: Not reported  
City,State,Zip: PALO ALTO, CA 943060000  
Year: 1991  
Gepaid: CAD981994593  
Contact: INACTIVE SHOP CLOSED 9/31/95  
Telephone: 4087420243  
Mailing Name: Not reported  
Mailing Address: PO BOX 3504 B/101 0/47-10  
Gen County: 43  
Waste Category: Photochemicals/photoprocessing waste  
TSD EPA ID: CAD070148432  
TSD County: 1  
Disposal Method: Treatment, Incineration  
Tons: 0.3961

[Click this hyperlink](#) while viewing on your computer to access  
15 additional CA HAZNET: record(s) in the EDR Site Report.

Name: LOCKHEED MISSILES & SPACE CO  
Address: 3101 PARK BLVD  
Address 2: Not reported  
City,State,Zip: PALO ALTO, CA 943060000  
Year: 1987  
Gepaid: CAD981994593  
Contact: INACTIVE SHOP CLOSED 9/31/95  
Telephone: 4087420243  
Mailing Name: Not reported  
Mailing Address: PO BOX 3504 B/101 0/47-10  
Gen County: 43  
Waste Category: Off-specification, aged or surplus organics  
TSD EPA ID: CAD020748125  
TSD County: 42  
Disposal Method: Disposal, Land Fill  
Tons: 0.125

Map ID  
Direction  
Distance  
Elevation

MAP FINDINGS

Site

Database(s)

EDR ID Number  
EPA ID Number

**LOCKHEED MISSLES & SPACE CO (Continued)**

**1000270369**

[Click this hyperlink](#) while viewing on your computer to access  
15 additional CA HAZNET: record(s) in the EDR Site Report.

**HIST CORTESE:**

edr\_fname: VANCE BROWN & SONS  
edr\_fadd1: 3101 PARK  
City,State,Zip: PALO ALTO, CA 94306  
Region: CORTESE  
Facility County Code: 43  
Reg By: LTNKA  
Reg Id: 43-1799

**CERS:**

Name: VANCE BROWN & SONS  
Address: 3101 PARK BLVD  
City,State,Zip: PALO ALTO, CA 94301  
Site ID: 236379  
CERS ID: T0608501727  
CERS Description: Leaking Underground Storage Tank Cleanup Site

**Affiliation:**

Affiliation Type Desc: Local Agency Caseworker  
Entity Name: UST CASE WORKER - SANTA CLARA COUNTY LOP  
Entity Title: Not reported  
Affiliation Address: 1555 Berger Drive, Suite 300  
Affiliation City: SAN JOSE  
Affiliation State: CA  
Affiliation Country: Not reported  
Affiliation Zip: Not reported  
Affiliation Phone: 4089183400

Affiliation Type Desc: Regional Board Caseworker  
Entity Name: Regional Water Board - SAN FRANCISCO BAY RWQCB (REGION 2)  
Entity Title: Not reported  
Affiliation Address: 1515 CLAY ST SUITE 1400  
Affiliation City: OAKLAND  
Affiliation State: CA  
Affiliation Country: Not reported  
Affiliation Zip: Not reported  
Affiliation Phone: Not reported

Name: LOCKHEED-MARTIN  
Address: 3101 PARK BOULEVARD  
City,State,Zip: PALO ALTO, CA 94503  
Site ID: 416690  
CERS ID: T10000007084  
CERS Description: Cleanup Program Site

**Affiliation:**

Affiliation Type Desc: Regional Board Caseworker  
Entity Name: Roger Papler - SAN FRANCISCO BAY RWQCB (REGION 2)  
Entity Title: Not reported  
Affiliation Address: 1515 CLAY STREET, SUITE 1500  
Affiliation City: OAKLAND  
Affiliation State: CA  
Affiliation Country: Not reported

Map ID  
Direction  
Distance  
Elevation

MAP FINDINGS

Site

Database(s)

EDR ID Number  
EPA ID Number

**LOCKHEED MISSLES & SPACE CO (Continued)**

**1000270369**

Affiliation Zip: Not reported  
Affiliation Phone: Not reported

**HWTS:**

Name: LOCKHEED MISSLES & SPACE CO  
Address: 3101 PARK BLVD  
Address 2: Not reported  
City,State,Zip: PALO ALTO, CA 943060000  
EPA ID: CAD981994593  
Inactive Date: 09/30/1995  
Create Date: 07/03/1987  
Last Act Date: 08/26/2010  
Mailing Name: Not reported  
Mailing Address: PO BOX 3504 B/101 0/47-10  
Mailing Address 2: Not reported  
Mailing City,State,Zip: SUNNYVALE, CA 940883504  
Owner Name: LOCKHEED MISSILES & SPACE CO B  
Owner Address: 0/45-01 1111 LOCKHEED WAY  
Owner Address 2: Not reported  
Owner City,State,Zip: SUNNYVALE, CA 940890000  
Contact Name: INACTIVE SHOP CLOSED 9/31/95  
Contact Address: JAMES C. SEAVER  
Contact Address 2: Not reported  
City,State,Zip: --, 99 --

**201  
NE  
1/4-1/2  
0.384 mi.  
2027 ft.**

**SNELL RESIDENCE  
2388 WAVERLY  
PALO ALTO, CA 94303**

**LUST S103644896  
HIST LUST N/A  
HIST CORTESE**

**Relative:  
Lower  
Actual:  
24 ft.**

**LUST REG 2:**  
Region: 2  
Facility Id: Not reported  
Facility Status: Case Closed  
Case Number: 06S3W01Q01f  
How Discovered: Not reported  
Leak Cause: Not reported  
Leak Source: Not reported  
Date Leak Confirmed: Not reported  
Oversight Program: LUST  
Prelim. Site Assessment Workplan Submitted: Not reported  
Preliminary Site Assessment Began: Not reported  
Pollution Characterization Began: Not reported  
Pollution Remediation Plan Submitted: Not reported  
Date Remediation Action Underway: Not reported  
Date Post Remedial Action Monitoring Began: Not reported

**LUST SANTA CLARA:**

Name: SNELL RESIDENCE  
Address: 2388 WAVERLY ST  
City,State,Zip: PALO ALTO, CA  
Region: SANTA CLARA  
SCVWD ID: 06S3W01Q01F  
Date Closed: 03/30/1995  
EDR Link ID: 06S3W01Q01F

Map ID  
Direction  
Distance  
Elevation

MAP FINDINGS

Site

Database(s)

EDR ID Number  
EPA ID Number

**SNELL RESIDENCE (Continued)**

**S103644896**

**HIST LUST SANTA CLARA:**

Name: Snell Residence  
Address: 2388 Waverly St  
City: Palo Alto  
Region: SANTA CLARA  
Region Code: 2  
SCVWD ID: 06S3W01Q01  
Oversite Agency: SCVWD  
Date Listed: 1993-04-08 00:00:00  
Closed Date: 1995-03-30 00:00:00

**HIST CORTESE:**

edr\_fname: SNELL RESIDENCE  
edr\_fadd1: 2388 WAVERLY  
City,State,Zip: PALO ALTO, CA 94303  
Region: CORTESE  
Facility County Code: 43  
Reg By: LTNKA  
Reg Id: 43-0795

**AG202  
SW  
1/4-1/2  
0.403 mi.  
2127 ft.**

**VARIAN MEDICAL SYSTEMS INC  
601 S CALIFORNIA AVE  
PALO ALTO, CA 94304  
Site 1 of 3 in cluster AG**

**DEED S113462679  
HAZNET N/A  
CERS  
HWTS**

**Relative:  
Higher  
Actual:  
41 ft.**

**DEED:**

Name: VARIAN ASSOCIATES  
Address: 601 S. CALIFORNIA AVE.  
City,State,Zip: PALO ALTO, CA  
Envirostor ID: SL181201123  
Area: Not reported  
Sub Area: Not reported  
Site Type: SLIC  
Status: OPEN - REMEDIATION  
Agency: SWRCB  
Covenant Uploaded: Y  
Deed Date(s): 06/25/2003  
File Name: Geotracker Land Use/Deed Restrictions

**HAZNET:**

Name: VARIAN MEDICAL SYSTEMS INC  
Address: 601 S CALIFORNIA AVE  
Address 2: Not reported  
City,State,Zip: PALO ALTO, CA 943041101  
Year: 2010  
Gepaid: CAC002657539  
Contact: JOHN BUCHANAN  
Telephone: 6504246103  
Mailing Name: Not reported  
Mailing Address: 3120 HANSEN WAY STE 95  
Gen County: 43  
Waste Category: Aqueous solution with total organic residues less than 10 percent  
TSD EPA ID: CAD008302903  
TSD County: 19  
Disposal Method: Other Recovery Of Reclamation For Reuse Including Acid Regeneration,



Map ID  
Direction  
Distance  
Elevation

MAP FINDINGS

Site

Database(s)

EDR ID Number  
EPA ID Number

**VARIAN MEDICAL SYSTEMS INC (Continued)**

**S113462679**

Tons:	Organics Recovery Ect 1.4875
Additional Info:	
Year:	2010
Shipment Date:	20101012
Creation Date:	1/3/2011 18:30:25
Receipt Date:	20101025
Manifest ID:	000489467VES
Gen EPA ID:	CAC002657539
Trans EPA ID:	NJD080631369
Trans Name:	VEOLIA ES TECHNICAL SOLUTIONS
Trans 2 EPA ID:	MOD095038998
Trans 2 Name:	TRI-STATE MOTOR TRANSIT CO
TSDf EPA ID:	CAD008302903
Trans Name:	VEOLIA ES TECHNICAL SOLUTIONS LLC
TSDf Alt EPA ID:	Not reported
TSDf Alt Name:	Not reported
Waste Code:	352
RCRA Code:	D040
Meth Code:	H141
Quantity Tons:	6.9
Waste Quantity:	13800
Quantity Unit:	P
Additional Code 1:	Not reported
Additional Code 2:	Not reported
Additional Code 3:	Not reported
Additional Code 4:	Not reported
Additional Code 5:	Not reported
Year:	2010
Shipment Date:	20101012
Creation Date:	1/3/2011 18:30:25
Receipt Date:	20101025
Manifest ID:	000489467VES
Gen EPA ID:	CAC002657539
Trans EPA ID:	NJD080631369
Trans Name:	VEOLIA ES TECHNICAL SOLUTIONS
Trans 2 EPA ID:	MOD095038998
Trans 2 Name:	TRI-STATE MOTOR TRANSIT CO
TSDf EPA ID:	CAD008302903
Trans Name:	VEOLIA ES TECHNICAL SOLUTIONS LLC
TSDf Alt EPA ID:	Not reported
TSDf Alt Name:	Not reported
Waste Code:	134
RCRA Code:	Not reported
Meth Code:	H039
Quantity Tons:	1.4875
Waste Quantity:	2975
Quantity Unit:	P
Additional Code 1:	Not reported
Additional Code 2:	Not reported
Additional Code 3:	Not reported
Additional Code 4:	Not reported
Additional Code 5:	Not reported
Name:	VARIAN MEDICAL SYSTEMS INC

Map ID  
Direction  
Distance  
Elevation

MAP FINDINGS

Site

Database(s)

EDR ID Number  
EPA ID Number

**VARIAN MEDICAL SYSTEMS INC (Continued)**

**S113462679**

Address: 601 S CALIFORNIA AVE  
Address 2: Not reported  
City,State,Zip: PALO ALTO, CA 943041101  
Year: 2010  
Gepaid: CAC002657539  
Contact: JOHN BUCHANAN  
Telephone: 6504246103  
Mailing Name: Not reported  
Mailing Address: 3120 HANSEN WAY STE 95  
Gen County: 43  
Waste Category: Other organic solids  
TSD EPA ID: CAD008302903  
TSD County: 19  
Disposal Method: Storage, Bulking, And/Or Transfer Off Site--No Treatment/Reovery (H010-H129) Or (H131-H135)  
Tons: 6.9

Additional Info:

Year: 2010  
Shipment Date: 20101012  
Creation Date: 1/3/2011 18:30:25  
Receipt Date: 20101025  
Manifest ID: 000489467VES  
Gen EPA ID: CAC002657539  
Trans EPA ID: NJD080631369  
Trans Name: VEOLIA ES TECHNICAL SOLUTIONS  
Trans 2 EPA ID: MOD095038998  
Trans 2 Name: TRI-STATE MOTOR TRANSIT CO  
TSD EPA ID: CAD008302903  
Trans Name: VEOLIA ES TECHNICAL SOLUTIONS LLC  
TSD EPA ID: Not reported  
TSD Name: Not reported  
Waste Code: 352  
RCRA Code: D040  
Meth Code: H141  
Quantity Tons: 6.9  
Waste Quantity: 13800  
Quantity Unit: P  
Additional Code 1: Not reported  
Additional Code 2: Not reported  
Additional Code 3: Not reported  
Additional Code 4: Not reported  
Additional Code 5: Not reported

Year: 2010  
Shipment Date: 20101012  
Creation Date: 1/3/2011 18:30:25  
Receipt Date: 20101025  
Manifest ID: 000489467VES  
Gen EPA ID: CAC002657539  
Trans EPA ID: NJD080631369  
Trans Name: VEOLIA ES TECHNICAL SOLUTIONS  
Trans 2 EPA ID: MOD095038998  
Trans 2 Name: TRI-STATE MOTOR TRANSIT CO  
TSD EPA ID: CAD008302903  
Trans Name: VEOLIA ES TECHNICAL SOLUTIONS LLC  
TSD EPA ID: Not reported  
TSD Name: Not reported

Map ID  
Direction  
Distance  
Elevation

MAP FINDINGS

Site

Database(s)

EDR ID Number  
EPA ID Number

**VARIAN MEDICAL SYSTEMS INC (Continued)**

**S113462679**

Waste Code: 134  
RCRA Code: Not reported  
Meth Code: H039  
Quantity Tons: 1.4875  
Waste Quantity: 2975  
Quantity Unit: P  
Additional Code 1: Not reported  
Additional Code 2: Not reported  
Additional Code 3: Not reported  
Additional Code 4: Not reported  
Additional Code 5: Not reported

**CERS:**

Name: VARIAN ASSOCIATES  
Address: 601 S. CALIFORNIA AVE.  
City,State,Zip: PALO ALTO, CA 94304-1101  
Site ID: 240297  
CERS ID: SL181201123  
CERS Description: Cleanup Program Site

**Affiliation:**

Affiliation Type Desc: Local Agency Caseworker  
Entity Name: GEORGE COOK - SANTA CLARA VALLEY WATER DISTRICT  
Entity Title: Not reported  
Affiliation Address: 5750 ALMADEN EXPRESSWAY  
Affiliation City: SAN JOSE  
Affiliation State: CA  
Affiliation Country: Not reported  
Affiliation Zip: Not reported  
Affiliation Phone: 4082652607

Affiliation Type Desc: Regional Board Caseworker  
Entity Name: Roger Papler - SAN FRANCISCO BAY RWQCB (REGION 2)  
Entity Title: Not reported  
Affiliation Address: 1515 CLAY STREET, SUITE 1500  
Affiliation City: OAKLAND  
Affiliation State: CA  
Affiliation Country: Not reported  
Affiliation Zip: Not reported  
Affiliation Phone: Not reported

**HWTS:**

Name: VARIAN MEDICAL SYSTEMS INC  
Address: 601 S CALIFORNIA AVE  
Address 2: Not reported  
City,State,Zip: PALO ALTO, CA 943041101  
EPA ID: CAC002657539  
Inactive Date: 03/07/2011  
Create Date: 09/07/2010  
Last Act Date: 09/07/2010  
Mailing Name: Not reported  
Mailing Address: 3120 HANSEN WAY STE 95  
Mailing Address 2: Not reported  
Mailing City,State,Zip: PALO ALTO, CA 943041030  
Owner Name: VARIAN MEDICAL SYSTEMS INC

Map ID  
 Direction  
 Distance  
 Elevation

MAP FINDINGS

Site

Database(s)

EDR ID Number  
 EPA ID Number

**VARIAN MEDICAL SYSTEMS INC (Continued)**

**S113462679**

Owner Address: 3120 HANSEN WAY STE 95  
 Owner Address 2: Not reported  
 Owner City,State,Zip: PALO ALTO, CA 943041030  
 Contact Name: JOHN BUCHANAN  
 Contact Address: 3120 HANSEN WAY STE 95  
 Contact Address 2: Not reported  
 City,State,Zip: PALO ALTO, CA 943041030

**AG203  
 SW  
 1/4-1/2  
 0.403 mi.  
 2127 ft.**

**VARIAN ASSOCIATES  
 601 S. CALIFORNIA AVE.  
 PALO ALTO, CA 94304**

**CPS-SLIC S106235038  
 N/A**

**Site 2 of 3 in cluster AG**

**Relative:  
 Higher  
 Actual:  
 41 ft.**

CPS-SLIC:  
 Name: VARIAN ASSOCIATES  
 Address: 601 S. CALIFORNIA AVE.  
 City,State,Zip: PALO ALTO, CA 94304-1101  
 Region: STATE  
**Facility Status: Open - Remediation**  
 Status Date: 01/01/2014  
 Global Id: SL181201123  
 Lead Agency: SAN FRANCISCO BAY RWQCB (REGION 2)  
 Lead Agency Case Number: Not reported  
 Latitude: 37.4231564549483  
 Longitude: -122.146275043488  
 Case Type: Cleanup Program Site  
 Case Worker: RWP  
 Local Agency: SANTA CLARA VALLEY WATER DISTRICT  
 RB Case Number: 43S0188  
 File Location: Regional Board  
 Potential Media Affected: Other Groundwater (uses other than drinking water), Soil  
 Potential Contaminants of Concern: 1,1,1-Trichloroethane (TCA), Other Chlorinated Hydrocarbons, Trichloroethylene (TCE)  
 Site History: The Varian site is a non-Superfund SCP site located upgradient from and contributing to the COE plume - that includes the Hewlett Packard 395 and 640 Page Mill Road (PMR) sites. The Varian site is located northwest of and adjacent to the 640 PMR site. Periodic IA sampling by the present occupants indicates that indoor air contaminants are below levels of concern. A deed restriction prohibits the use of groundwater for drinking water and excavation without notifying the Water Board. Varian conducted remedial actions at the site including:  
 - Soil excavation of the on-site dry well source in 1990 - On-site soil vapor extraction for a few years - On- and off-site groundwater extraction from 1987 until 2003. - On-site In-situ chemical oxidation (ISCO) for the last several years After several years of in-situ chemical oxidation (ISCO), TCE DNAPL conditions persist in the courtyard area through the present time. Varian conducted additional RI in preparation for changing the remedy from ISCO to enhanced reductive dechlorination (ERD). The Water Board reviewed and approved a pilot study workplan for ERD and issued an approval letter. The pilot study and followup results indicated that ERD may be selected as the final remedy

Click here to access the California GeoTracker records for this facility:

SLIC REG 2:

Map ID  
Direction  
Distance  
Elevation

MAP FINDINGS

Site

Database(s)

EDR ID Number  
EPA ID Number

**VARIAN ASSOCIATES (Continued)**

**S106235038**

Region: 2  
Facility ID: 43S0188  
Facility Status: Remediation Plan  
Date Closed: Not reported  
Local Case #: Not reported  
How Discovered: Not reported  
Leak Cause: Not reported  
Leak Source: Not reported  
Date Confirmed: Not reported  
Date Prelim Site Assmnt Workplan Submitted: Not reported  
Date Preliminary Site Assessment Began: Not reported  
Date Pollution Characterization Began: Not reported  
Date Remediation Plan Submitted: Not reported  
Date Remedial Action Underway: Not reported  
Date Post Remedial Action Monitoring Began: Not reported

**AG204** **INTEVAC**  
**SW** **601 CALIFORNIA AVE**  
**1/4-1/2** **PALO ALTO, CA 94304**  
**0.403 mi.**  
**2127 ft.** **Site 3 of 3 in cluster AG**  
**Relative:**  
**Higher**  
**Actual:**  
**41 ft.**

**SEMS-ARCHIVE** **1000880997**  
**CORRACTS** **CAT080010804**  
**RCRA-SQG**  
**ENVIROSTOR**  
**US FIN ASSUR**  
**2020 COR ACTION**  
**Cortese**  
**ENF**  
**HAZNET**  
**HIST CORTESE**  
**HWP**  
**CERS**  
**HWTS**

SEMS Archive:

Site ID: 0902669  
EPA ID: CAT080010804  
Name: VARIAN ASSOCIATES  
Address: 601 CALIFORNIA AVE  
Address 2: Not reported  
City,State,Zip: PALO ALTO, CA 94303  
Cong District: 11  
FIPS Code: 06081  
FF: N  
NPL: Not on the NPL  
Non NPL Status: NFRAP-Site does not qualify for the NPL based on existing information

SEMS Archive Detail:

Region: 09  
Site ID: 0902669  
EPA ID: CAT080010804  
Site Name: VARIAN ASSOCIATES  
NPL: N  
FF: N  
OU: 00  
Action Code: VS  
Action Name: ARCH SITE  
SEQ: 1  
Start Date: Not reported  
Finish Date: 1992-11-02 05:00:00  
Qual: Not reported  
Current Action Lead: EPA Perf In-Hse

Map ID  
Direction  
Distance  
Elevation

MAP FINDINGS

Site

Database(s)

EDR ID Number  
EPA ID Number

**INTEVAC (Continued)**

**1000880997**

Region: 09  
Site ID: 0902669  
EPA ID: CAT080010804  
Site Name: VARIAN ASSOCIATES  
NPL: N  
FF: N  
OU: 00  
Action Code: HR  
Action Name: HAZRANK  
SEQ: 1  
Start Date: Not reported  
Finish Date: 1987-06-01 04:00:00  
Qual: Not reported  
Current Action Lead: EPA Perf

Region: 09  
Site ID: 0902669  
EPA ID: CAT080010804  
Site Name: VARIAN ASSOCIATES  
NPL: N  
FF: N  
OU: 00  
Action Code: PA  
Action Name: PA  
SEQ: 1  
Start Date: Not reported  
Finish Date: 1986-12-01 05:00:00  
Qual: H  
Current Action Lead: EPA Perf

Region: 09  
Site ID: 0902669  
EPA ID: CAT080010804  
Site Name: VARIAN ASSOCIATES  
NPL: N  
FF: N  
OU: 00  
Action Code: DS  
Action Name: DISCVRY  
SEQ: 1  
Start Date: 1986-10-01 04:00:00  
Finish Date: 1986-10-01 04:00:00  
Qual: Not reported  
Current Action Lead: EPA Perf

Region: 09  
Site ID: 0902669  
EPA ID: CAT080010804  
Site Name: VARIAN ASSOCIATES  
NPL: N  
FF: N  
OU: 00  
Action Code: SI  
Action Name: SI  
SEQ: 1  
Start Date: Not reported  
Finish Date: 1987-06-01 04:00:00

Map ID  
Direction  
Distance  
Elevation

MAP FINDINGS

Site

Database(s)

EDR ID Number  
EPA ID Number

**INTEVAC (Continued)**

**1000880997**

Qual: N  
Current Action Lead: EPA Perf

**CORRACTS:**

EPA ID: CAT080010804  
EPA Region: 09  
Area Name: ENTIRE FACILITY  
Actual Date: 2000-12-28 00:00:00.0  
Action: CA750YE - Migration of Contaminated Groundwater under Control, Yes, Migration of Contaminated Groundwater Under Control has been verified  
NAICS Code(s): 334419 334419 334419  
Other Electronic Component Manufacturing  
Other Electronic Component Manufacturing  
Other Electronic Component Manufacturing  
Original schedule date: 2000-12-28 00:00:00.0  
Schedule end date: Not reported

EPA ID: CAT080010804  
EPA Region: 09  
Area Name: ENTIRE FACILITY  
Actual Date: 2000-12-28 00:00:00.0  
Action: CA725YE - Current Human Exposures Under Control, Yes, Current Human Exposures Under Control has been verified  
NAICS Code(s): 334419 334419 334419  
Other Electronic Component Manufacturing  
Other Electronic Component Manufacturing  
Other Electronic Component Manufacturing  
Original schedule date: 2000-12-28 00:00:00.0  
Schedule end date: Not reported

EPA ID: CAT080010804  
EPA Region: 09  
Area Name: ENTIRE FACILITY  
Actual Date: 1996-10-15 00:00:00.0  
Action: CA550RC  
NAICS Code(s): 334419 334419 334419  
Other Electronic Component Manufacturing  
Other Electronic Component Manufacturing  
Other Electronic Component Manufacturing  
Original schedule date: 1996-10-15 00:00:00.0  
Schedule end date: Not reported

EPA ID: CAT080010804  
EPA Region: 09  
Area Name: ENTIRE FACILITY  
Actual Date: 1994-09-21 00:00:00.0  
Action: CA350 - CMS Approved  
NAICS Code(s): 334419 334419 334419  
Other Electronic Component Manufacturing  
Other Electronic Component Manufacturing  
Other Electronic Component Manufacturing  
Original schedule date: Not reported  
Schedule end date: Not reported

EPA ID: CAT080010804  
EPA Region: 09

Map ID  
Direction  
Distance  
Elevation

MAP FINDINGS

Site

Database(s)

EDR ID Number  
EPA ID Number

**INTEVAC (Continued)**

**1000880997**

Area Name: ENTIRE FACILITY  
Actual Date: 1994-09-21 00:00:00.0  
Action: CA200 - RFI Approved  
NAICS Code(s): 334419 334419 334419  
Other Electronic Component Manufacturing  
Other Electronic Component Manufacturing  
Other Electronic Component Manufacturing  
Original schedule date: Not reported  
Schedule end date: Not reported

EPA ID: CAT080010804  
EPA Region: 09  
Area Name: ENTIRE FACILITY  
Actual Date: 1994-09-21 00:00:00.0  
Action: CA400 - Date For Remedy Selection (CM Imposed)  
NAICS Code(s): 334419 334419 334419  
Other Electronic Component Manufacturing  
Other Electronic Component Manufacturing  
Other Electronic Component Manufacturing  
Original schedule date: 1994-09-21 00:00:00.0  
Schedule end date: Not reported

EPA ID: CAT080010804  
EPA Region: 09  
Area Name: ENTIRE FACILITY  
Actual Date: 1994-09-21 00:00:00.0  
Action: CA500 - CMI Workplan Approved  
NAICS Code(s): 334419 334419 334419  
Other Electronic Component Manufacturing  
Other Electronic Component Manufacturing  
Other Electronic Component Manufacturing  
Original schedule date: Not reported  
Schedule end date: Not reported

EPA ID: CAT080010804  
EPA Region: 09  
Area Name: ENTIRE FACILITY  
Actual Date: 1994-08-12 00:00:00.0  
Action: CA225NR - Stabilization Measures Evaluation, This facility is, not amenable to stabilization activity at the, present time for reasons other than (1) it appears to be technically, infeasible or inappropriate (NF) or (2) there is a lack of technical, information (IN). Reasons for this conclusion may be the status of, closure at the facility, the degree of risk, timing considerations, the status of corrective action work at the facility, or other, administrative considerations  
NAICS Code(s): 334419 334419 334419  
Other Electronic Component Manufacturing  
Other Electronic Component Manufacturing  
Other Electronic Component Manufacturing  
Original schedule date: 1994-08-12 00:00:00.0  
Schedule end date: Not reported

EPA ID: CAT080010804  
EPA Region: 09  
Area Name: ENTIRE FACILITY  
Actual Date: 1994-05-02 00:00:00.0



Map ID  
Direction  
Distance  
Elevation

MAP FINDINGS

Site

Database(s)

EDR ID Number  
EPA ID Number

**INTEVAC (Continued)**

**1000880997**

Action: CA050 - RFA Completed  
NAICS Code(s): 334419 334419 334419  
Other Electronic Component Manufacturing  
Other Electronic Component Manufacturing  
Other Electronic Component Manufacturing  
Original schedule date: 1994-05-02 00:00:00.0  
Schedule end date: Not reported

EPA ID: CAT080010804  
EPA Region: 09  
Area Name: ENTIRE FACILITY  
Actual Date: 1990-01-01 00:00:00.0  
Action: CA600SR - Stabilization Measures Implemented, Primary measure is source removal and/or treatment  
NAICS Code(s): 334419 334419 334419  
Other Electronic Component Manufacturing  
Other Electronic Component Manufacturing  
Other Electronic Component Manufacturing  
Original schedule date: Not reported  
Schedule end date: Not reported

EPA ID: CAT080010804  
EPA Region: 09  
Area Name: ENTIRE FACILITY  
Actual Date: 1990-01-01 00:00:00.0  
Action: CA600GW - Stabilization Measures Implemented, Groundwater extraction and treatment  
NAICS Code(s): 334419 334419 334419  
Other Electronic Component Manufacturing  
Other Electronic Component Manufacturing  
Other Electronic Component Manufacturing  
Original schedule date: Not reported  
Schedule end date: Not reported

**RCRA-SQG:**

Date form received by agency: 1996-09-01 00:00:00.0  
Facility name: INTEVAC  
Facility address: 601 CALIFORNIA AVE  
PALO ALTO, CA 94304-0883  
EPA ID: CAT080010804  
Contact: Not reported  
Contact address: Not reported  
Not reported  
Contact country: US  
Contact telephone: Not reported  
Contact email: Not reported  
EPA Region: 09  
Land type: Private  
Classification: Small Small Quantity Generator  
Description: Handler: generates more than 100 and less than 1000 kg of hazardous waste during any calendar month and accumulates less than 6000 kg of hazardous waste at any time; or generates 100 kg or less of hazardous waste during any calendar month, and accumulates more than 1000 kg of hazardous waste at any time

Owner/Operator Summary:

Map ID  
Direction  
Distance  
Elevation

MAP FINDINGS

Site

Database(s)

EDR ID Number  
EPA ID Number

**INTEVAC (Continued)**

**1000880997**

Owner/operator name: INTEVAC  
Owner/operator address: 3550 BASSETT ST  
SANTA CLARA, CA 95054  
Owner/operator country: Not reported  
Owner/operator telephone: 408-986-9888  
Owner/operator email: Not reported  
Owner/operator fax: Not reported  
Owner/operator extension: Not reported  
Legal status: Private  
Owner/Operator Type: Owner  
Owner/Op start date: Not reported  
Owner/Op end date: Not reported

Owner/operator name: VARIAN ASSOCIATES INC  
Owner/operator address: 611 HANSEN WAY  
CITY NOT REPORTED, CA 99999  
Owner/operator country: Not reported  
Owner/operator telephone: 415-493-4000  
Owner/operator email: Not reported  
Owner/operator fax: Not reported  
Owner/operator extension: Not reported  
Legal status: Private  
Owner/Operator Type: Operator  
Owner/Op start date: Not reported  
Owner/Op end date: Not reported

Handler Activities Summary:

U.S. importer of hazardous waste: No  
Mixed waste (haz. and radioactive): No  
Recycler of hazardous waste: No  
Transporter of hazardous waste: No  
Treater, storer or disposer of HW: No  
Underground injection activity: No  
On-site burner exemption: No  
Furnace exemption: No  
Used oil fuel burner: No  
Used oil processor: No  
User oil refiner: No  
Used oil fuel marketer to burner: No  
Used oil Specification marketer: No  
Used oil transfer facility: No  
Used oil transporter: No

Historical Generators:

Date form received by agency: 1996-09-01 00:00:00.0  
Site name: INTEVAC  
Classification: Small Quantity Generator

Date form received by agency: 1996-03-01 00:00:00.0  
Site name: LITTON ELECTRON DEVICES  
Classification: Large Quantity Generator

Date form received by agency: 1996-02-26 00:00:00.0  
Site name: INTEVAC  
Classification: Large Quantity Generator

Map ID  
Direction  
Distance  
Elevation

MAP FINDINGS

Site

Database(s)

EDR ID Number  
EPA ID Number

**INTEVAC (Continued)**

**1000880997**

Date form received by agency: 1994-03-01 00:00:00.0  
Site name: INTEVAC, EO SENSORS, INC.  
Classification: Large Quantity Generator

Date form received by agency: 1992-02-29 00:00:00.0  
Site name: INTEVAC - EOSD  
Classification: Small Quantity Generator

Date form received by agency: 1990-04-12 00:00:00.0  
Site name: VARIAN, ELECTOR OPTICAL SENSORS DIVISION  
Classification: Large Quantity Generator

Corrective Action Summary:

Event date: 1986-12-01 00:00:00.0  
Event: CA PRIORITIZATION-HIGH CA PRIORITY

Event date: 1986-12-01 00:00:00.0  
Event: NCAPS RANKING/PRIORITY

Event date: 1986-12-01 00:00:00.0  
Event: PA OR CERCLA INSPECTION

Event date: 1986-12-01 00:00:00.0  
Event: LEAD AGENCY DETERMINATION

Event date: 1987-04-15 00:00:00.0  
Event: CMS IMPOSITION

Event date: 1987-04-15 00:00:00.0  
Event: INVESTIGATION IMPOSITION

Event date: 1987-06-01 00:00:00.0  
Event: PA OR CERCLA INSPECTION

Event date: 1988-09-29 00:00:00.0  
Event: DEFERRAL TO ANOTHER AGENCY

Event date: 1990-01-01 00:00:00.0  
Event: STABILIZATION/INTERIM MEASURES DECISION-PRIMARY MEAS IS SOURCE REMOVL &/OR TRT

Event date: 1990-01-01 00:00:00.0  
Event: STABILIZATION/INTERIM MEASURES DECISION-GROUNDWATER EXTRACTION & TREATMENT

Event date: 1993-12-01 00:00:00.0  
Event: STABILIZATION CONSTRUCTION COMPLETED

Event date: 1993-12-01 00:00:00.0  
Event: STABILIZATION CONSTRUCTION COMPLETED

Event date: 1993-12-01 00:00:00.0  
Event: RELEASE TO GW CONTROLLED DETERMINATION-YES, APPLICABLE AS OF THIS DATE

Event date: 1994-05-02 00:00:00.0  
Event: RFA COMPLETED

Map ID  
Direction  
Distance  
Elevation

MAP FINDINGS

Site

Database(s)

EDR ID Number  
EPA ID Number

**INTEVAC (Continued)**

**1000880997**

Event date:	1994-08-12 00:00:00.0
Event:	STABILIZATION MEASURES EVALUATION-FACILITY NOT AMENABLE TO STABILIZATION
Event date:	1994-08-12 00:00:00.0
Event:	STABILIZATION MEASURES EVALUATION-FACILITY NOT AMENABLE TO STABILIZATION
Event date:	1994-08-12 00:00:00.0
Event:	CA PRIORITIZATION-HIGH CA PRIORITY
Event date:	1994-09-21 00:00:00.0
Event:	CMI WORKPLAN APPROVED
Event date:	1994-09-21 00:00:00.0
Event:	CORRECTIVE MEASURES DESIGN APPROVED
Event date:	1994-09-21 00:00:00.0
Event:	REMEDY DECISION
Event date:	1994-09-21 00:00:00.0
Event:	CMS COMPLETE
Event date:	1994-09-21 00:00:00.0
Event:	INVESTIGATION COMPLETE
Event date:	1994-09-21 00:00:00.0
Event:	REMEDY DECISION
Event date:	1996-10-15 00:00:00.0
Event:	REMEDY CONSTRUCTION-REMEDY CONSTRUCTED
Event date:	1996-10-30 00:00:00.0
Event:	HUMAN EXPOSURES CONTROLLED DETERMINATION-YES, APPLICABLE AS OF THIS DATE
Event date:	1997-09-17 00:00:00.0
Event:	REFERRED TO A NON-RCRA AUTHORITY
Event date:	2000-12-28 00:00:00.0
Event:	HUMAN EXPOSURES CONTROLLED DETERMINATION-YES, APPLICABLE AS OF THIS DATE
Event date:	2000-12-28 00:00:00.0
Event:	HUMAN EXPOSURES CONTROLLED DETERMINATION-YES, APPLICABLE AS OF THIS DATE
Event date:	2000-12-28 00:00:00.0
Event:	RELEASE TO GW CONTROLLED DETERMINATION-YES, APPLICABLE AS OF THIS DATE
Event date:	2000-12-28 00:00:00.0
Event:	RELEASE TO GW CONTROLLED DETERMINATION-YES, APPLICABLE AS OF THIS DATE
Event date:	2009-09-22 00:00:00.0
Event:	READY FOR ANTICIPATED USE DETERMINATION - READY FOR ANTICIPATED USE
Violation Status:	No violations found

Map ID  
Direction  
Distance  
Elevation

MAP FINDINGS

Site

Database(s)

EDR ID Number  
EPA ID Number

**INTEVAC (Continued)**

**1000880997**

**ENVIROSTOR:**

Name: INTEVAC/EO SENSORS, INC.  
Address: 601 CALIFORNIA AVENUE  
City,State,Zip: PALO ALTO, CA 94304  
Facility ID: 71003512  
Status: Refer: RWQCB  
Status Date: 06/23/2017  
Site Code: Not reported  
Site Type: Tiered Permit  
Site Type Detailed: Tiered Permit  
Acres: 6.28  
NPL: NO  
Regulatory Agencies: NONE SPECIFIED  
Lead Agency: NONE SPECIFIED  
Program Manager: Not reported  
Supervisor: Mark Piros  
Division Branch: Cleanup Berkeley  
Assembly: 24  
Senate: 13  
Special Program: Not reported  
Restricted Use: NO  
Site Mgmt Req: NONE SPECIFIED  
Funding: Not reported  
Latitude: 37.42332  
Longitude: -122.1459  
APN: 14220011  
Past Use: NONE SPECIFIED  
Potential COC: NONE SPECIFIED  
Confirmed COC: NONE SPECIFIED  
Potential Description: NONE SPECIFIED  
Alias Name: 14220011  
Alias Type: APN  
Alias Name: CAT080010804  
Alias Type: EPA Identification Number  
Alias Name: 71003512  
Alias Type: Envirostor ID Number

**Completed Info:**

Completed Area Name: PROJECT WIDE  
Completed Sub Area Name: Not reported  
Completed Document Type: Phase 1 Addendum  
Completed Date: 06/23/2017  
Comments: The Intevac/EO Sensors, Inc site is owned by Stanford University. General Electric conducted research and manufactured electron tubes and other devices at the site from 1954 to 1966. Varian Associates Electro-Optical Sensors Division began producing night vision products at the site in 1967. Varian sold the operations to Intevac in 1991, where they operated until 1996. The site was redeveloped in 1996 and an office building was constructed on the site. The site is a part of the California-Olive-Emerson study area of Palo Alto, and located adjacent to the 640 Page Mill Road HP Superfund Site. trichloroethylene (TCE), 1,1,1-trichloroethane, 1,1-dichloroethylene, and 1,1-dichloroethane have been detected in groundwater. Of the chlorinated VOCs that were detected in groundwater, TCE was the most widely distributed and detected at the highest concentrations. The site has been under the oversight of Regional Water Quality Control Board (RWQCB) since the 1980s. There is ongoing groundwater

Map ID  
Direction  
Distance  
Elevation

MAP FINDINGS

Site

Database(s)

EDR ID Number  
EPA ID Number

**INTEVAC (Continued)**

**1000880997**

remediation under RWQCB's oversight.

Future Area Name: Not reported  
Future Sub Area Name: Not reported  
Future Document Type: Not reported  
Future Due Date: Not reported  
Schedule Area Name: Not reported  
Schedule Sub Area Name: Not reported  
Schedule Document Type: Not reported  
Schedule Due Date: Not reported  
Schedule Revised Date: Not reported

Name: INTEVAC  
Address: 601 CALIFORNIA AVE  
City,State,Zip: PALO ALTO, CA 943030000  
Facility ID: 80001826  
Status: Refer: RWQCB  
Status Date: 01/01/2008  
Site Code: Not reported  
Site Type: Corrective Action  
Site Type Detailed: Corrective Action  
Acres: 0  
NPL: NO  
Regulatory Agencies: RWQCB 2 - San Francisco Bay  
Lead Agency: RWQCB 2 - San Francisco Bay  
Program Manager: Not reported  
Supervisor: \* Unknown  
Division Branch: Cleanup Berkeley  
Assembly: 24  
Senate: 13  
Special Program: Not reported  
Restricted Use: NO  
Site Mgmt Req: NONE SPECIFIED  
Funding: Not reported  
Latitude: 37.42336  
Longitude: -122.1460  
APN: 142-20-011  
Past Use: NONE SPECIFIED  
Potential COC: NONE SPECIFIED  
Confirmed COC: NONE SPECIFIED  
Potential Description: NONE SPECIFIED  
Alias Name: 142-20-011  
Alias Type: APN  
Alias Name: CAT080010804  
Alias Type: EPA Identification Number  
Alias Name: SL181201123  
Alias Type: GeoTracker Global ID  
Alias Name: 80001826  
Alias Type: Envirostor ID Number

Completed Info:

Completed Area Name: PROJECT WIDE  
Completed Sub Area Name: Not reported  
Completed Document Type: Preliminary Assessment Report  
Completed Date: 06/01/1987  
Comments: Not reported

Completed Area Name: PROJECT WIDE

Map ID  
Direction  
Distance  
Elevation

MAP FINDINGS

Site

Database(s)

EDR ID Number  
EPA ID Number

**INTEVAC (Continued)**

**1000880997**

Completed Sub Area Name: Not reported  
Completed Document Type: Corrective Measure Implementation Workplan  
Completed Date: 09/21/1994  
Comments: Not reported

Completed Area Name: PROJECT WIDE  
Completed Sub Area Name: Not reported  
Completed Document Type: Design/Implementation Workplan  
Completed Date: 09/21/1994  
Comments: Not reported

Completed Area Name: PROJECT WIDE  
Completed Sub Area Name: Not reported  
Completed Document Type: Corrective Measures Study Report  
Completed Date: 09/21/1994  
Comments: Not reported

Completed Area Name: PROJECT WIDE  
Completed Sub Area Name: Not reported  
Completed Document Type: RFI Report  
Completed Date: 09/21/1994  
Comments: Not reported

Completed Area Name: PROJECT WIDE  
Completed Sub Area Name: Not reported  
Completed Document Type: Interim Measures Implementation Report  
Completed Date: 12/01/1993  
Comments: Not reported

Completed Area Name: PROJECT WIDE  
Completed Sub Area Name: Not reported  
Completed Document Type: Interim Measures Workplan  
Completed Date: 01/01/1990  
Comments: Not reported

Completed Area Name: PROJECT WIDE  
Completed Sub Area Name: Not reported  
Completed Document Type: Preliminary Assessment Report  
Completed Date: 12/01/1986  
Comments: Not reported

Completed Area Name: PROJECT WIDE  
Completed Sub Area Name: Not reported  
Completed Document Type: Interim Measures Workplan  
Completed Date: 01/01/1990  
Comments: Not reported

Completed Area Name: PROJECT WIDE  
Completed Sub Area Name: Not reported  
Completed Document Type: Remedy Constructed: Operating Properly & Successfully  
Completed Date: 10/15/1996  
Comments: Not reported

Completed Area Name: PROJECT WIDE  
Completed Sub Area Name: Not reported  
Completed Document Type: Interim Measures Questionnaire  
Completed Date: 08/12/1994

Map ID  
Direction  
Distance  
Elevation

MAP FINDINGS

Site

Database(s)

EDR ID Number  
EPA ID Number

**INTEVAC (Continued)**

**1000880997**

Comments: Not reported

Completed Area Name: PROJECT WIDE  
Completed Sub Area Name: Not reported  
Completed Document Type: RCRA Facility Assessment Report  
Completed Date: 05/02/1994  
Comments: Not reported

Completed Area Name: PROJECT WIDE  
Completed Sub Area Name: Not reported  
Completed Document Type: Consent Agreement  
Completed Date: 09/21/1994  
Comments: Not reported

Completed Area Name: PROJECT WIDE  
Completed Sub Area Name: Not reported  
Completed Document Type: Consent Agreement  
Completed Date: 04/15/1987  
Comments: Not reported

Completed Area Name: PROJECT WIDE  
Completed Sub Area Name: Not reported  
Completed Document Type: Remedy Selection and Statement of Basis  
Completed Date: 09/21/1994  
Comments: Not reported

Completed Area Name: PROJECT WIDE  
Completed Sub Area Name: Not reported  
Completed Document Type: Remedy Construction Complete  
Completed Date: 10/15/1996  
Comments: Not reported

Completed Area Name: PROJECT WIDE  
Completed Sub Area Name: Not reported  
Completed Document Type: Groundwater Migration Controlled  
Completed Date: 12/28/2000  
Comments: Not reported

Completed Area Name: PROJECT WIDE  
Completed Sub Area Name: Not reported  
Completed Document Type: \* Remedy Selected  
Completed Date: 09/21/1994  
Comments: Not reported

Completed Area Name: PROJECT WIDE  
Completed Sub Area Name: Not reported  
Completed Document Type: Human Exposure Controlled  
Completed Date: 12/28/2000  
Comments: Not reported

Future Area Name: Not reported  
Future Sub Area Name: Not reported  
Future Document Type: Not reported  
Future Due Date: Not reported  
Schedule Area Name: Not reported  
Schedule Sub Area Name: Not reported  
Schedule Document Type: Not reported



Map ID  
Direction  
Distance  
Elevation

MAP FINDINGS

Site

Database(s)

EDR ID Number  
EPA ID Number

**INTEVAC (Continued)**

**1000880997**

Schedule Due Date: Not reported  
Schedule Revised Date: Not reported

**US FIN ASSUR:**

Name: INTEVAC  
Address: 601 CALIFORNIA AVE  
City,State,Zip: PALO ALTO, CA  
EPA ID: CAT080010804  
County: Not reported  
Mechanism type: F  
Mechanism Type Description: FINANCIAL TEST  
Cost estimate: 2472000  
Face value: 10105000  
Effective date: 2017-12-19 00:00:00  
Provider: VARIAN MEDICAL SYSTEMS, INC.  
EPA region: 9

Name: INTEVAC  
Address: 601 CALIFORNIA AVE  
City,State,Zip: PALO ALTO, CA  
EPA ID: CAT080010804  
County: Not reported  
Mechanism type: F  
Mechanism Type Description: FINANCIAL TEST  
Cost estimate: 2501000  
Face value: 2501000  
Effective date: 2009-01-28 00:00:00  
Provider: VARIAN MEDICAL SYSTEMS, INC.  
EPA region: 9

**2020 COR ACTION:**

EPA ID: CAT080010804  
Region: 9  
Action: Remedy Construction

**CORTESE:**

Name: 601 CALIFORNIA AVE, PA, VARIAN  
Address: 601 CALIFORNIA  
City,State,Zip: PALO ALTO, CA 94303  
Region: CORTESE  
Envirostor Id: Not reported  
Global ID: Not reported  
Site/Facility Type: Not reported  
Cleanup Status: Not reported  
Status Date: Not reported  
Site Code: Not reported  
Latitude: Not reported  
Longitude: Not reported  
Owner: Not reported  
Enf Type: Not reported  
Swat R: Not reported  
Flag: CORTESE  
Order No: Not reported  
Waste Discharge System No: Not reported  
Effective Date: Not reported  
Region 2: 2

Map ID  
Direction  
Distance  
Elevation

MAP FINDINGS

Site

Database(s)

EDR ID Number  
EPA ID Number

**INTEVAC (Continued)**

**1000880997**

WID Id: 2 438249N01  
Solid Waste Id No: Not reported  
Waste Management Uit Name: Not reported  
File Name: Cease Desist Orders & Cleanup Abatement Orders

**ENF:**

Name: 601 CALIFORNIA AVE, PA, VARIAN  
Address: 601 CALIFORNIA  
City,State,Zip: PALO ALTO, CA 94303  
Region: 2  
Facility Id: 203427  
Agency Name: Varian Inc  
Place Type: Facility  
Place Subtype: Not reported  
Facility Type: Industrial  
Agency Type: Privately-Owned Business  
# Of Agencies: 1  
Place Latitude: 37.43194  
Place Longitude: -122.14444  
SIC Code 1: 3674  
SIC Desc 1: Semiconductors and Related Devices  
SIC Code 2: Not reported  
SIC Desc 2: Not reported  
SIC Code 3: Not reported  
SIC Desc 3: Not reported  
NAICS Code 1: Not reported  
NAICS Desc 1: Not reported  
NAICS Code 2: Not reported  
NAICS Desc 2: Not reported  
NAICS Code 3: Not reported  
NAICS Desc 3: Not reported  
# Of Places: 1  
Source Of Facility: Reg Meas  
Design Flow: Not reported  
Threat To Water Quality: Not reported  
Complexity: Not reported  
Pretreatment: Not reported  
Facility Waste Type: Not reported  
Facility Waste Type 2: Not reported  
Facility Waste Type 3: Not reported  
Facility Waste Type 4: Not reported  
Program: UNREGS  
Program Category1: UNREGS  
Program Category2: UNREGS  
# Of Programs: 1  
WDID: 2 438249N01  
Reg Measure Id: 162344  
Reg Measure Type: Unregulated  
Region: 2  
Order #: Not reported  
Npdes# CA#: Not reported  
Major-Minor: Not reported  
Npdes Type: Not reported  
Reclamation: Not reported  
Dredge Fill Fee: Not reported  
301H: Not reported  
Application Fee Amt Received: Not reported

Map ID  
Direction  
Distance  
Elevation

MAP FINDINGS

Site

Database(s)

EDR ID Number  
EPA ID Number

**INTEVAC (Continued)**

**1000880997**

Status:	Never Active
Status Date:	02/21/2013
Effective Date:	Not reported
Expiration/Review Date:	Not reported
Termination Date:	Not reported
WDR Review - Amend:	Not reported
WDR Review - Revise/Renew:	Not reported
WDR Review - Rescind:	Not reported
WDR Review - No Action Required:	Not reported
WDR Review - Pending:	Not reported
WDR Review - Planned:	Not reported
Status Enrollee:	N
Individual/General:	I
Fee Code:	Not reported
Direction/Voice:	Passive
Enforcement Id(EID):	239900
Region:	2
Order / Resolution Number:	UNKNOWN
Enforcement Action Type:	13267 Letter
Effective Date:	01/22/2002
Adoption/Issuance Date:	Not reported
Achieve Date:	Not reported
Termination Date:	Not reported
ACL Issuance Date:	Not reported
EPL Issuance Date:	Not reported
Status:	Active
Title:	Enforcement - 2 438249N01
Description:	Request for a workplan to investigate contamination by 1,4-dioxane, a solvent stabilizer in the plume.
Program:	UNREGS
Latest Milestone Completion Date:	Not reported
# Of Programs1:	1
Total Assessment Amount:	0
Initial Assessed Amount:	0
Liability \$ Amount:	0
Project \$ Amount:	0
Liability \$ Paid:	0
Project \$ Completed:	0
Total \$ Paid/Completed Amount:	0
Name:	601 CALIFORNIA AVE, PA, VARIAN
Address:	601 CALIFORNIA
City,State,Zip:	PALO ALTO, CA 94303
Region:	2
Facility Id:	203427
Agency Name:	Varian Inc
Place Type:	Facility
Place Subtype:	Not reported
Facility Type:	Industrial
Agency Type:	Privately-Owned Business
# Of Agencies:	1
Place Latitude:	37.43194
Place Longitude:	-122.14444
SIC Code 1:	3674
SIC Desc 1:	Semiconductors and Related Devices
SIC Code 2:	Not reported
SIC Desc 2:	Not reported

Map ID  
Direction  
Distance  
Elevation

MAP FINDINGS

Site

Database(s)

EDR ID Number  
EPA ID Number

**INTEVAC (Continued)**

**1000880997**

SIC Code 3:	Not reported
SIC Desc 3:	Not reported
NAICS Code 1:	Not reported
NAICS Desc 1:	Not reported
NAICS Code 2:	Not reported
NAICS Desc 2:	Not reported
NAICS Code 3:	Not reported
NAICS Desc 3:	Not reported
# Of Places:	1
Source Of Facility:	Reg Meas
Design Flow:	Not reported
Threat To Water Quality:	Not reported
Complexity:	Not reported
Pretreatment:	Not reported
Facility Waste Type:	Not reported
Facility Waste Type 2:	Not reported
Facility Waste Type 3:	Not reported
Facility Waste Type 4:	Not reported
Program:	UNREGS
Program Category1:	UNREGS
Program Category2:	UNREGS
# Of Programs:	1
WDID:	2 438249N01
Reg Measure Id:	162344
Reg Measure Type:	Unregulated
Region:	2
Order #:	Not reported
Npdes# CA#:	Not reported
Major-Minor:	Not reported
Npdes Type:	Not reported
Reclamation:	Not reported
Dredge Fill Fee:	Not reported
301H:	Not reported
Application Fee Amt Received:	Not reported
Status:	Never Active
Status Date:	02/21/2013
Effective Date:	Not reported
Expiration/Review Date:	Not reported
Termination Date:	Not reported
WDR Review - Amend:	Not reported
WDR Review - Revise/Renew:	Not reported
WDR Review - Rescind:	Not reported
WDR Review - No Action Required:	Not reported
WDR Review - Pending:	Not reported
WDR Review - Planned:	Not reported
Status Enrollee:	N
Individual/General:	I
Fee Code:	Not reported
Direction/Voice:	Passive
Enforcement Id(EID):	222958
Region:	2
Order / Resolution Number:	94-13003
Enforcement Action Type:	Clean-up and Abatement Order
Effective Date:	09/21/1994
Adoption/Issuance Date:	Not reported
Achieve Date:	Not reported
Termination Date:	Not reported

Map ID  
Direction  
Distance  
Elevation

MAP FINDINGS

Site

Database(s)

EDR ID Number  
EPA ID Number

**INTEVAC (Continued)**

**1000880997**

ACL Issuance Date:	Not reported
EPL Issuance Date:	Not reported
Status:	Active
Title:	Enforcement - 2 438249N01
Description:	SCR-
Program:	UNREGS
Latest Milestone Completion Date:	Not reported
# Of Programs1:	1
Total Assessment Amount:	0
Initial Assessed Amount:	0
Liability \$ Amount:	0
Project \$ Amount:	0
Liability \$ Paid:	0
Project \$ Completed:	0
Total \$ Paid/Completed Amount:	0
Name:	601 CALIFORNIA AVE, PA, VARIAN
Address:	601 CALIFORNIA
City,State,Zip:	PALO ALTO, CA 94303
Region:	2
Facility Id:	203427
Agency Name:	Varian Inc
Place Type:	Facility
Place Subtype:	Not reported
Facility Type:	Industrial
Agency Type:	Privately-Owned Business
# Of Agencies:	1
Place Latitude:	37.43194
Place Longitude:	-122.14444
SIC Code 1:	3674
SIC Desc 1:	Semiconductors and Related Devices
SIC Code 2:	Not reported
SIC Desc 2:	Not reported
SIC Code 3:	Not reported
SIC Desc 3:	Not reported
NAICS Code 1:	Not reported
NAICS Desc 1:	Not reported
NAICS Code 2:	Not reported
NAICS Desc 2:	Not reported
NAICS Code 3:	Not reported
NAICS Desc 3:	Not reported
# Of Places:	1
Source Of Facility:	Reg Meas
Design Flow:	Not reported
Threat To Water Quality:	Not reported
Complexity:	Not reported
Pretreatment:	Not reported
Facility Waste Type:	Not reported
Facility Waste Type 2:	Not reported
Facility Waste Type 3:	Not reported
Facility Waste Type 4:	Not reported
Program:	UNREGS
Program Category1:	UNREGS
Program Category2:	UNREGS
# Of Programs:	1
WDID:	2 438249N01
Reg Measure Id:	162344

Map ID  
Direction  
Distance  
Elevation

MAP FINDINGS

Site

Database(s)

EDR ID Number  
EPA ID Number

**INTEVAC (Continued)**

**1000880997**

Reg Measure Type:	Unregulated
Region:	2
Order #:	Not reported
Npdes# CA#:	Not reported
Major-Minor:	Not reported
Npdes Type:	Not reported
Reclamation:	Not reported
Dredge Fill Fee:	Not reported
301H:	Not reported
Application Fee Amt Received:	Not reported
Status:	Never Active
Status Date:	02/21/2013
Effective Date:	Not reported
Expiration/Review Date:	Not reported
Termination Date:	Not reported
WDR Review - Amend:	Not reported
WDR Review - Revise/Renew:	Not reported
WDR Review - Rescind:	Not reported
WDR Review - No Action Required:	Not reported
WDR Review - Pending:	Not reported
WDR Review - Planned:	Not reported
Status Enrollee:	N
Individual/General:	I
Fee Code:	Not reported
Direction/Voice:	Passive
Enforcement Id(EID):	220374
Region:	2
Order / Resolution Number:	87-039
Enforcement Action Type:	Clean-up and Abatement Order
Effective Date:	04/15/1987
Adoption/Issuance Date:	Not reported
Achieve Date:	10/21/1987
Termination Date:	Not reported
ACL Issuance Date:	Not reported
EPL Issuance Date:	Not reported
Status:	Historical
Title:	Enforcement - 2 438249N01
Description:	GROUNDWATER CLEANUP
Program:	UNREGS
Latest Milestone Completion Date:	10/21/1987
# Of Programs1:	1
Total Assessment Amount:	0
Initial Assessed Amount:	0
Liability \$ Amount:	0
Project \$ Amount:	0
Liability \$ Paid:	0
Project \$ Completed:	0
Total \$ Paid/Completed Amount:	0
Name:	601 CALIFORNIA AVE, PA, VARIAN
Address:	601 CALIFORNIA
City,State,Zip:	PALO ALTO, CA 94303
Region:	2
Facility Id:	203427
Agency Name:	Varian Inc
Place Type:	Facility
Place Subtype:	Not reported

Map ID  
Direction  
Distance  
Elevation

MAP FINDINGS

Site

Database(s)

EDR ID Number  
EPA ID Number

**INTEVAC (Continued)**

**1000880997**

Facility Type:	Industrial
Agency Type:	Privately-Owned Business
# Of Agencies:	1
Place Latitude:	37.43194
Place Longitude:	-122.14444
SIC Code 1:	3674
SIC Desc 1:	Semiconductors and Related Devices
SIC Code 2:	Not reported
SIC Desc 2:	Not reported
SIC Code 3:	Not reported
SIC Desc 3:	Not reported
NAICS Code 1:	Not reported
NAICS Desc 1:	Not reported
NAICS Code 2:	Not reported
NAICS Desc 2:	Not reported
NAICS Code 3:	Not reported
NAICS Desc 3:	Not reported
# Of Places:	1
Source Of Facility:	Reg Meas
Design Flow:	Not reported
Threat To Water Quality:	Not reported
Complexity:	Not reported
Pretreatment:	Not reported
Facility Waste Type:	Not reported
Facility Waste Type 2:	Not reported
Facility Waste Type 3:	Not reported
Facility Waste Type 4:	Not reported
Program:	UNREGS
Program Category1:	UNREGS
Program Category2:	UNREGS
# Of Programs:	1
WDID:	2 438249N01
Reg Measure Id:	162344
Reg Measure Type:	Unregulated
Region:	2
Order #:	Not reported
Npdes# CA#:	Not reported
Major-Minor:	Not reported
Npdes Type:	Not reported
Reclamation:	Not reported
Dredge Fill Fee:	Not reported
301H:	Not reported
Application Fee Amt Received:	Not reported
Status:	Never Active
Status Date:	02/21/2013
Effective Date:	Not reported
Expiration/Review Date:	Not reported
Termination Date:	Not reported
WDR Review - Amend:	Not reported
WDR Review - Revise/Renew:	Not reported
WDR Review - Rescind:	Not reported
WDR Review - No Action Required:	Not reported
WDR Review - Pending:	Not reported
WDR Review - Planned:	Not reported
Status Enrollee:	N
Individual/General:	I
Fee Code:	Not reported

Map ID  
Direction  
Distance  
Elevation

MAP FINDINGS

Site

Database(s)

EDR ID Number  
EPA ID Number

**INTEVAC (Continued)**

**1000880997**

Direction/Voice:	Passive
Enforcement Id(EID):	220373
Region:	2
Order / Resolution Number:	87-14201
Enforcement Action Type:	Clean-up and Abatement Order
Effective Date:	10/21/1987
Adoption/Issuance Date:	Not reported
Achieve Date:	Not reported
Termination Date:	Not reported
ACL Issuance Date:	Not reported
EPL Issuance Date:	Not reported
Status:	Historical
Title:	Enforcement - 2 438249N01
Description:	SCR-CAO REQUIRING CLEANUP OF OFF-SITE PLUME
Program:	UNREGS
Latest Milestone Completion Date:	Not reported
# Of Programs1:	1
Total Assessment Amount:	0
Initial Assessed Amount:	0
Liability \$ Amount:	0
Project \$ Amount:	0
Liability \$ Paid:	0
Project \$ Completed:	0
Total \$ Paid/Completed Amount:	0
Name:	601 CALIFORNIA AVE, PA, VARIAN
Address:	601 CALIFORNIA
City,State,Zip:	PALO ALTO, CA 94303
Region:	2
Facility Id:	203427
Agency Name:	Varian Inc
Place Type:	Facility
Place Subtype:	Not reported
Facility Type:	Industrial
Agency Type:	Privately-Owned Business
# Of Agencies:	1
Place Latitude:	37.43194
Place Longitude:	-122.14444
SIC Code 1:	3674
SIC Desc 1:	Semiconductors and Related Devices
SIC Code 2:	Not reported
SIC Desc 2:	Not reported
SIC Code 3:	Not reported
SIC Desc 3:	Not reported
NAICS Code 1:	Not reported
NAICS Desc 1:	Not reported
NAICS Code 2:	Not reported
NAICS Desc 2:	Not reported
NAICS Code 3:	Not reported
NAICS Desc 3:	Not reported
# Of Places:	1
Source Of Facility:	Reg Meas
Design Flow:	Not reported
Threat To Water Quality:	Not reported
Complexity:	Not reported
Pretreatment:	Not reported
Facility Waste Type:	Not reported



Map ID  
Direction  
Distance  
Elevation

MAP FINDINGS

Site

Database(s)

EDR ID Number  
EPA ID Number

**INTEVAC (Continued)**

**1000880997**

Facility Waste Type 2:	Not reported
Facility Waste Type 3:	Not reported
Facility Waste Type 4:	Not reported
Program:	UNREGS
Program Category1:	UNREGS
Program Category2:	UNREGS
# Of Programs:	1
WDID:	2 438249N01
Reg Measure Id:	162344
Reg Measure Type:	Unregulated
Region:	2
Order #:	Not reported
Npdes# CA#:	Not reported
Major-Minor:	Not reported
Npdes Type:	Not reported
Reclamation:	Not reported
Dredge Fill Fee:	Not reported
301H:	Not reported
Application Fee Amt Received:	Not reported
Status:	Never Active
Status Date:	02/21/2013
Effective Date:	Not reported
Expiration/Review Date:	Not reported
Termination Date:	Not reported
WDR Review - Amend:	Not reported
WDR Review - Revise/Renew:	Not reported
WDR Review - Rescind:	Not reported
WDR Review - No Action Required:	Not reported
WDR Review - Pending:	Not reported
WDR Review - Planned:	Not reported
Status Enrollee:	N
Individual/General:	I
Fee Code:	Not reported
Direction/Voice:	Passive
Enforcement Id(EID):	220070
Region:	2
Order / Resolution Number:	89-059
Enforcement Action Type:	Clean-up and Abatement Order
Effective Date:	04/19/1989
Adoption/Issuance Date:	Not reported
Achieve Date:	Not reported
Termination Date:	Not reported
ACL Issuance Date:	Not reported
EPL Issuance Date:	Not reported
Status:	Historical
Title:	Enforcement - 2 438249N01
Description:	ENF ORDER
Program:	UNREGS
Latest Milestone Completion Date:	Not reported
# Of Programs1:	1
Total Assessment Amount:	0
Initial Assessed Amount:	0
Liability \$ Amount:	0
Project \$ Amount:	0
Liability \$ Paid:	0
Project \$ Completed:	0
Total \$ Paid/Completed Amount:	0

Map ID  
Direction  
Distance  
Elevation

MAP FINDINGS

Site

Database(s)

EDR ID Number  
EPA ID Number

**INTEVAC (Continued)**

**1000880997**

Name: 601 CALIFORNIA AVE, PA, VARIAN  
Address: 601 CALIFORNIA  
City,State,Zip: PALO ALTO, CA 94303  
Region: 2  
Facility Id: 203427  
Agency Name: Varian Inc  
Place Type: Facility  
Place Subtype: Not reported  
Facility Type: Industrial  
Agency Type: Privately-Owned Business  
# Of Agencies: 1  
Place Latitude: 37.43194  
Place Longitude: -122.14444  
SIC Code 1: 3674  
SIC Desc 1: Semiconductors and Related Devices  
SIC Code 2: Not reported  
SIC Desc 2: Not reported  
SIC Code 3: Not reported  
SIC Desc 3: Not reported  
NAICS Code 1: Not reported  
NAICS Desc 1: Not reported  
NAICS Code 2: Not reported  
NAICS Desc 2: Not reported  
NAICS Code 3: Not reported  
NAICS Desc 3: Not reported  
# Of Places: 1  
Source Of Facility: Reg Meas  
Design Flow: Not reported  
Threat To Water Quality: Not reported  
Complexity: Not reported  
Pretreatment: Not reported  
Facility Waste Type: Not reported  
Facility Waste Type 2: Not reported  
Facility Waste Type 3: Not reported  
Facility Waste Type 4: Not reported  
Program: UNREGS  
Program Category1: UNREGS  
Program Category2: UNREGS  
# Of Programs: 1  
WDID: 2 438249N01  
Reg Measure Id: 162344  
Reg Measure Type: Unregulated  
Region: 2  
Order #: Not reported  
Npdes# CA#: Not reported  
Major-Minor: Not reported  
Npdes Type: Not reported  
Reclamation: Not reported  
Dredge Fill Fee: Not reported  
301H: Not reported  
Application Fee Amt Received: Not reported  
Status: Never Active  
Status Date: 02/21/2013  
Effective Date: Not reported  
Expiration/Review Date: Not reported  
Termination Date: Not reported  
WDR Review - Amend: Not reported

Map ID  
Direction  
Distance  
Elevation

MAP FINDINGS

Site

Database(s)

EDR ID Number  
EPA ID Number

**INTEVAC (Continued)**

**1000880997**

WDR Review - Revise/Renew: Not reported  
WDR Review - Rescind: Not reported  
WDR Review - No Action Required: Not reported  
WDR Review - Pending: Not reported  
WDR Review - Planned: Not reported  
Status Enrollee: N  
Individual/General: I  
Fee Code: Not reported  
Direction/Voice: Passive  
Enforcement Id(EID): 219862  
Region: 2  
Order / Resolution Number: 90-066  
Enforcement Action Type: Clean-up and Abatement Order  
Effective Date: 05/16/1990  
Adoption/Issuance Date: Not reported  
Achieve Date: Not reported  
Termination Date: Not reported  
ACL Issuance Date: Not reported  
EPL Issuance Date: Not reported  
Status: Historical  
Title: Enforcement - 2 438249N01  
Description: ENF ORDER  
Program: UNREGS  
Latest Milestone Completion Date: Not reported  
# Of Programs1: 1  
Total Assessment Amount: 0  
Initial Assessed Amount: 0  
Liability \$ Amount: 0  
Project \$ Amount: 0  
Liability \$ Paid: 0  
Project \$ Completed: 0  
Total \$ Paid/Completed Amount: 0

**HAZNET:**

Name: INTEVAC  
Address: 601 CALIFORNIA AVE  
Address 2: Not reported  
City,State,Zip: PALO ALTO, CA 943030000  
Year: 1988  
Gepaid: CAT080010804  
Contact: NOELLE GOLLING  
Telephone: 4084962280  
Mailing Name: Not reported  
Mailing Address: 3550 BASSETT ST  
Gen County: 43  
Waste Category: Liquids with pH <= 2 with metals  
TSD EPA ID: UTD991301748  
TSD County: 99  
Disposal Method: Not reported  
Tons: 2.7522

Name: INTEVAC  
Address: 601 CALIFORNIA AVE  
Address 2: Not reported  
City,State,Zip: PALO ALTO, CA 943030000  
Year: 1988  
Gepaid: CAT080010804

Map ID  
Direction  
Distance  
Elevation

MAP FINDINGS

Site

Database(s)

EDR ID Number  
EPA ID Number

**INTEVAC (Continued)**

**1000880997**

Contact: NOELLE GOLLING  
Telephone: 4084962280  
Mailing Name: Not reported  
Mailing Address: 3550 BASSETT ST  
Gen County: 43  
Waste Category: Other inorganic solid waste  
TSD EPA ID: CAT000646117  
TSD County: 16  
Disposal Method: Disposal, Land Fill  
Tons: 30.034

Name: INTEVAC  
Address: 601 CALIFORNIA AVE  
Address 2: Not reported  
City,State,Zip: PALO ALTO, CA 943030000  
Year: 1988  
Gepaid: CAT080010804  
Contact: NOELLE GOLLING  
Telephone: 4084962280  
Mailing Name: Not reported  
Mailing Address: 3550 BASSETT ST  
Gen County: 43  
Waste Category: Other inorganic solid waste  
TSD EPA ID: CAT000646117  
TSD County: 16  
Disposal Method: Not reported  
Tons: 5.25

Name: INTEVAC  
Address: 601 CALIFORNIA AVE  
Address 2: Not reported  
City,State,Zip: PALO ALTO, CA 943030000  
Year: 1988  
Gepaid: CAT080010804  
Contact: NOELLE GOLLING  
Telephone: 4084962280  
Mailing Name: Not reported  
Mailing Address: 3550 BASSETT ST  
Gen County: 43  
Waste Category: Other organic solids  
TSD EPA ID: CAT000646117  
TSD County: 16  
Disposal Method: Treatment, Tank  
Tons: 5.9631

Name: INTEVAC  
Address: 601 CALIFORNIA AVE  
Address 2: Not reported  
City,State,Zip: PALO ALTO, CA 943030000  
Year: 1988  
Gepaid: CAT080010804  
Contact: NOELLE GOLLING  
Telephone: 4084962280  
Mailing Name: Not reported  
Mailing Address: 3550 BASSETT ST  
Gen County: 43  
Waste Category: Other organic solids

Map ID  
Direction  
Distance  
Elevation

MAP FINDINGS

Site

Database(s)

EDR ID Number  
EPA ID Number

**INTEVAC (Continued)**

**1000880997**

TSD EPA ID: CAT000646117  
TSD County: 16  
Disposal Method: Not reported  
Tons: 0.4587  
  
Name: INTEVAC  
Address: 601 CALIFORNIA AVE  
Address 2: Not reported  
City,State,Zip: PALO ALTO, CA 943030000  
Year: 1988  
Gepaid: CAT080010804  
Contact: NOELLE GOLLING  
Telephone: 4084962280  
Mailing Name: Not reported  
Mailing Address: 3550 BASSETT ST  
Gen County: 43  
Waste Category: Liquids with pH <= 2 with metals  
TSD EPA ID: UTD991301748  
TSD County: 99  
Disposal Method: Not reported  
Tons: 4.17

Name: INTEVAC  
Address: 601 CALIFORNIA AVE  
Address 2: Not reported  
City,State,Zip: PALO ALTO, CA 943030000  
Year: 1988  
Gepaid: CAT080010804  
Contact: NOELLE GOLLING  
Telephone: 4084962280  
Mailing Name: Not reported  
Mailing Address: 3550 BASSETT ST  
Gen County: 43  
Waste Category: Other inorganic solid waste  
TSD EPA ID: CAT000646117  
TSD County: 16  
Disposal Method: Not reported  
Tons: 21.95

Name: INTEVAC  
Address: 601 CALIFORNIA AVE  
Address 2: Not reported  
City,State,Zip: PALO ALTO, CA 943030000  
Year: 1988  
Gepaid: CAT080010804  
Contact: NOELLE GOLLING  
Telephone: 4084962280  
Mailing Name: Not reported  
Mailing Address: 3550 BASSETT ST  
Gen County: 43  
Waste Category: Oxygenated solvents (acetone, butanol, ethyl acetate, etc.)  
TSD EPA ID: CAD009452657  
TSD County: 41  
Disposal Method: Not reported  
Tons: 2.5228

Name: INTEVAC

Map ID  
Direction  
Distance  
Elevation

MAP FINDINGS

Site

Database(s)

EDR ID Number  
EPA ID Number

**INTEVAC (Continued)**

**1000880997**

Address: 601 CALIFORNIA AVE  
Address 2: Not reported  
City,State,Zip: PALO ALTO, CA 943030000  
Year: 1988  
Gepaid: CAT080010804  
Contact: NOELLE GOLLING  
Telephone: 4084962280  
Mailing Name: Not reported  
Mailing Address: 3550 BASSETT ST  
Gen County: 43  
Waste Category: Contaminated soil from site clean-up  
TSD EPA ID: CAT000646117  
TSD County: 16  
Disposal Method: Disposal, Land Fill  
Tons: 1.8

Name: INTEVAC  
Address: 601 CALIFORNIA AVE  
Address 2: Not reported  
City,State,Zip: PALO ALTO, CA 943030000  
Year: 1988  
Gepaid: CAT080010804  
Contact: NOELLE GOLLING  
Telephone: 4084962280  
Mailing Name: Not reported  
Mailing Address: 3550 BASSETT ST  
Gen County: 43  
Waste Category: Off-specification, aged or surplus inorganics  
TSD EPA ID: CAT000646117  
TSD County: 16  
Disposal Method: Not reported  
Tons: 1.55

[Click this hyperlink](#) while viewing on your computer to access 256 additional CA HAZNET: record(s) in the EDR Site Report.

Name: INTEVAC  
Address: 601 CALIFORNIA AVE  
Address 2: Not reported  
City,State,Zip: PALO ALTO, CA 943030000  
Year: 1988  
Gepaid: CAT080010804  
Contact: NOELLE GOLLING  
Telephone: 4084962280  
Mailing Name: Not reported  
Mailing Address: 3550 BASSETT ST  
Gen County: 43  
Waste Category: Aqueous solution with total organic residues less than 10 percent  
TSD EPA ID: CAT000646117  
TSD County: 16  
Disposal Method: Disposal, Surface Impoundment  
Tons: 1.105

[Click this hyperlink](#) while viewing on your computer to access 256 additional CA HAZNET: record(s) in the EDR Site Report.

Map ID  
Direction  
Distance  
Elevation

MAP FINDINGS

Site

Database(s)

EDR ID Number  
EPA ID Number

**INTEVAC (Continued)**

**1000880997**

**HIST CORTESE:**

edr\_fname: SCR-VARIAN-601 CALIF AVE  
edr\_fadd1: 601 CALIFORNIA  
City,State,Zip: PALO ALTO, CA 94304  
Region: CORTESE  
Facility County Code: 43  
Reg By: WBC&D  
Reg Id: 2 438249N01

**HWP:**

Name: INTEVAC  
Address: 601 CALIFORNIA AVE  
City,State,Zip: PALO ALTO, CA 943030000  
EPA Id: CAT080010804  
Cleanup Status: CLOSED  
Latitude: 37.42336  
Longitude: -122.1460  
Facility Type: Historical - Non-Operating  
Facility Size: Not reported  
Team: Not reported  
Supervisor: Not reported  
Site Code: Not reported  
Assembly District: 24  
Senate District: 13  
Public Information Officer: Not reported  
Public Information Officer: Not reported

**Closure:**

EPA Id: CAT080010804  
Facility Type: Historical - Non-Operating  
Unit Names: Container  
Event Description: Closure Final - ISSUE CLOSURE VERIFICATION  
Actual Date: 06/30/1994

**CERS:**

Name: INTEVAC  
Address: 601 CALIFORNIA AVE  
City,State,Zip: PALO ALTO, CA 943030000  
Site ID: 239943  
CERS ID: CAT080010804  
CERS Description: Hazardous Waste

**Affiliation:**

Affiliation Type Desc: Facility Contact  
Entity Name: NOELLE GOLLING  
Entity Title: Not reported  
Affiliation Address: 3550 BASSETT ST  
Affiliation City: SANTA CLARA  
Affiliation State: CA  
Affiliation Country: Not reported  
Affiliation Zip: 950542704  
Affiliation Phone: 4084962280

Affiliation Type Desc: Facility Owner  
Entity Name: Intevac Inc  
Entity Title: Not reported

Map ID  
Direction  
Distance  
Elevation

MAP FINDINGS

Site

Database(s)

EDR ID Number  
EPA ID Number

**INTEVAC (Continued)**

**1000880997**

Affiliation Address: 3550 BASSETT ST  
Affiliation City: SANTA CLARA  
Affiliation State: CA  
Affiliation Country: Not reported  
Affiliation Zip: 950542704  
Affiliation Phone: 4089869888

Affiliation Type Desc: Supervisor  
Entity Name: \* Unknown  
Entity Title: Not reported  
Affiliation Address: Not reported  
Affiliation City: Not reported  
Affiliation State: Not reported  
Affiliation Country: Not reported  
Affiliation Zip: Not reported  
Affiliation Phone: Not reported

Name: INTEVAC  
Address: 601 CALIFORNIA AVE  
City,State,Zip: PALO ALTO, CA 943030000  
Site ID: 239943  
CERS ID: 80001826  
CERS Description: Corrective Action

**Affiliation:**

Affiliation Type Desc: Facility Contact  
Entity Name: NOELLE GOLLING  
Entity Title: Not reported  
Affiliation Address: 3550 BASSETT ST  
Affiliation City: SANTA CLARA  
Affiliation State: CA  
Affiliation Country: Not reported  
Affiliation Zip: 950542704  
Affiliation Phone: 4084962280

Affiliation Type Desc: Facility Owner  
Entity Name: Intevac Inc  
Entity Title: Not reported  
Affiliation Address: 3550 BASSETT ST  
Affiliation City: SANTA CLARA  
Affiliation State: CA  
Affiliation Country: Not reported  
Affiliation Zip: 950542704  
Affiliation Phone: 4089869888

Affiliation Type Desc: Supervisor  
Entity Name: \* Unknown  
Entity Title: Not reported  
Affiliation Address: Not reported  
Affiliation City: Not reported  
Affiliation State: Not reported  
Affiliation Country: Not reported  
Affiliation Zip: Not reported  
Affiliation Phone: Not reported

Name: VARIAN MEDICAL SYSTEMS INC



Map ID  
 Direction  
 Distance  
 Elevation

MAP FINDINGS

Site

Database(s)

EDR ID Number  
 EPA ID Number

**INTEVAC (Continued)**

**1000880997**

Address: 601 CALIFORNIA AVENUE  
 City,State,Zip: PALO ALTO, CA 94304-1101  
 Site ID: 473918  
 CERS ID: 110000610250  
 CERS Description: US EPA Air Emission Inventory System (EIS)

Affiliation:  
 Affiliation Type Desc: Public Contact  
 Entity Name: JAMES BENHAM  
 Entity Title: Not reported  
 Affiliation Address: Not reported  
 Affiliation City: Not reported  
 Affiliation State: Not reported  
 Affiliation Country: Not reported  
 Affiliation Zip: Not reported  
 Affiliation Phone: Not reported

**HWTS:**

Name: INTEVAC  
 Address: 601 CALIFORNIA AVE  
 Address 2: Not reported  
 City,State,Zip: PALO ALTO, CA 943030000  
 EPA ID: CAT080010804  
 Inactive Date: 06/30/1998  
 Create Date: 07/23/1982  
 Last Act Date: 04/22/2013  
 Mailing Name: Not reported  
 Mailing Address: 3550 BASSETT ST  
 Mailing Address 2: Not reported  
 Mailing City,State,Zip: SANTA CLARA, CA 950542704  
 Owner Name: INTEVAC INC  
 Owner Address: 3550 BASSETT ST  
 Owner Address 2: Not reported  
 Owner City,State,Zip: SANTA CLARA, CA 950542704  
 Contact Name: NOELLE GOLLING  
 Contact Address: 3550 BASSETT ST  
 Contact Address 2: Not reported  
 City,State,Zip: SANTA CLARA, CA 950542704

**AH205**  
**SSE**  
**1/4-1/2**  
**0.407 mi.**  
**2147 ft.**

**SOBRATO 3001 EL CAMINO**  
**3001-3017 EL CAMINO REAL**  
**PALO ALTO, CA 94306**  
**Site 1 of 3 in cluster AH**

**CPS-SLIC** **S122356494**  
**CERS** **N/A**

**Relative:**  
**Higher**  
**Actual:**  
**37 ft.**

CPS-SLIC:  
 Name: SOBRATO 3001 EL CAMINO  
 Address: 3001-3017 EL CAMINO REAL  
 City,State,Zip: PALO ALTO, CA 94306  
 Region: STATE  
 Facility Status: **Open - Assessment & Interim Remedial Action**  
 Status Date: 05/14/2018  
 Global Id: T10000011631  
 Lead Agency: SANTA CLARA COUNTY LOP  
 Lead Agency Case Number: 2018-14s  
 Latitude: 37.42222  
 Longitude: -122.13944

Map ID  
Direction  
Distance  
Elevation

MAP FINDINGS

Site

Database(s)

EDR ID Number  
EPA ID Number

**SOBRATO 3001 EL CAMINO (Continued)**

**S122356494**

Case Type: Cleanup Program Site  
Case Worker: GOR  
Local Agency: SANTA CLARA COUNTY LOP  
RB Case Number: Not reported  
File Location: All Files are on GeoTracker or in the Local Agency Database  
Potential Media Affected: Soil, Soil Vapor  
Potential Contaminants of Concern: Not reported  
Site History: Not reported

Click here to access the California GeoTracker records for this facility:

**CERS:**

Name: SOBRATO 3001 EL CAMINO  
Address: 3001-3017 EL CAMINO REAL  
City,State,Zip: PALO ALTO, CA 94306  
Site ID: 438421  
CERS ID: T10000011631  
CERS Description: Cleanup Program Site

**Affiliation:**

Affiliation Type Desc: Local Agency Caseworker  
Entity Name: Gerald O'Regan - SANTA CLARA COUNTY LOP  
Entity Title: Not reported  
Affiliation Address: 1555 BERGER DRIVE STE 300  
Affiliation City: SAN JOSE  
Affiliation State: CA  
Affiliation Country: Not reported  
Affiliation Zip: Not reported  
Affiliation Phone: Not reported

---

**AH206 PALO ALTO NISSAN**  
**SSE 3001 EL CAMINO REAL**  
**1/4-1/2 PALO ALTO, CA 94306**  
**0.407 mi.**  
**2147 ft. Site 2 of 3 in cluster AH**

**LUST S102434944**  
**HIST LUST N/A**  
**HIST CORTESE**  
**CERS**

**Relative:  
Higher**

**LUST:**

**Actual:  
37 ft.**

Name: PALO ALTO NISSAN  
Address: 3001 EL CAMINO REAL  
City,State,Zip: PALO ALTO, CA 94306  
Lead Agency: SANTA CLARA COUNTY LOP  
Case Type: LUST Cleanup Site  
Geo Track: [http://geotracker.waterboards.ca.gov/profile\\_report.asp?global\\_id=T0608555022](http://geotracker.waterboards.ca.gov/profile_report.asp?global_id=T0608555022)  
Global Id: T0608555022  
Latitude: 37.422164  
Longitude: -122.13977  
Status: Completed - Case Closed  
Status Date: 01/22/1992  
Case Worker: UST  
RB Case Number: Not reported  
Local Agency: SANTA CLARA COUNTY LOP  
File Location: All Files are on GeoTracker or in the Local Agency Database  
Local Case Number: Not reported  
Potential Media Affect: Soil  
Potential Contaminants of Concern: Not reported  
Site History: Not reported

Map ID  
Direction  
Distance  
Elevation

MAP FINDINGS

Site

Database(s)

EDR ID Number  
EPA ID Number

**PALO ALTO NISSAN (Continued)**

**S102434944**

LUST:

Global Id: T0608555022  
Contact Type: Regional Board Caseworker  
Contact Name: Regional Water Board  
Organization Name: SAN FRANCISCO BAY RWQCB (REGION 2)  
Address: 1515 CLAY ST SUITE 1400  
City: OAKLAND  
Email: Not reported  
Phone Number: Not reported

Global Id: T0608555022  
Contact Type: Local Agency Caseworker  
Contact Name: UST CASE WORKER  
Organization Name: SANTA CLARA COUNTY LOP  
Address: 1555 Berger Drive, Suite 300  
City: SAN JOSE  
Email: Not reported  
Phone Number: 4089183400

LUST:

Global Id: T0608555022  
Action Type: Other  
Date: 01/01/1990  
Action: Leak Reported

Global Id: T0608555022  
Action Type: ENFORCEMENT  
Date: 01/22/1992  
Action: Closure/No Further Action Letter

Global Id: T0608555022  
Action Type: RESPONSE  
Date: 07/02/1984  
Action: Other Report / Document

LUST:

Global Id: T0608555022  
Status: Open - Case Begin Date  
Status Date: 01/01/1990

Global Id: T0608555022  
Status: Completed - Case Closed  
Status Date: 01/22/1992

LUST REG 2:

Region: 2  
Facility Id: Not reported  
Facility Status: Case Closed  
Case Number: 06S3W12K02f  
How Discovered: Not reported  
Leak Cause: Not reported  
Leak Source: Not reported  
Date Leak Confirmed: Not reported  
Oversight Program: LUST

Map ID  
Direction  
Distance  
Elevation

MAP FINDINGS

Site

Database(s)

EDR ID Number  
EPA ID Number

**PALO ALTO NISSAN (Continued)**

**S102434944**

Prelim. Site Assessment Workplan Submitted: Not reported  
Preliminary Site Assessment Began: Not reported  
Pollution Characterization Began: Not reported  
Pollution Remediation Plan Submitted: Not reported  
Date Remediation Action Underway: Not reported  
Date Post Remedial Action Monitoring Began: Not reported

**LUST SANTA CLARA:**

Name: PALO ALTO NISSAN  
Address: 3001 EL CAMINO REAL  
City,State,Zip: PALO ALTO, CA  
Region: SANTA CLARA  
SCVWD ID: 06S3W12K02F  
Date Closed: 01/22/1992  
EDR Link ID: 06S3W12K02F

**HIST LUST SANTA CLARA:**

Name: Palo Alto Nissan  
Address: 3001 El Camino Real  
City: Palo Alto  
Region: SANTA CLARA  
Region Code: 2  
SCVWD ID: 06S3W12K02  
Oversite Agency: SCVWD  
Date Listed: 1991-01-01 00:00:00  
Closed Date: 1992-01-22 00:00:00

**HIST CORTESE:**

edr\_fname: PALO ALTO NISSAN  
edr\_fadd1: 3001 EL CAMINO REAL  
City,State,Zip: PALO ALTO, CA  
Region: CORTESE  
Facility County Code: 43  
Reg By: LTNKA  
Reg Id: 43-1031

**CERS:**

Name: PALO ALTO NISSAN  
Address: 3001 EL CAMINO REAL  
City,State,Zip: PALO ALTO, CA 94306  
Site ID: 258703  
CERS ID: T0608555022  
CERS Description: Leaking Underground Storage Tank Cleanup Site

**Affiliation:**

Affiliation Type Desc: Local Agency Caseworker  
Entity Name: UST CASE WORKER - SANTA CLARA COUNTY LOP  
Entity Title: Not reported  
Affiliation Address: 1555 Berger Drive, Suite 300  
Affiliation City: SAN JOSE  
Affiliation State: CA  
Affiliation Country: Not reported  
Affiliation Zip: Not reported  
Affiliation Phone: 4089183400

Affiliation Type Desc: Regional Board Caseworker

Map ID  
Direction  
Distance  
Elevation

MAP FINDINGS

Site

Database(s)

EDR ID Number  
EPA ID Number

**PALO ALTO NISSAN (Continued)**

**S102434944**

Entity Name: Regional Water Board - SAN FRANCISCO BAY RWQCB (REGION 2)  
Entity Title: Not reported  
Affiliation Address: 1515 CLAY ST SUITE 1400  
Affiliation City: OAKLAND  
Affiliation State: CA  
Affiliation Country: Not reported  
Affiliation Zip: Not reported  
Affiliation Phone: Not reported

**207**  
**NE**  
**1/4-1/2**  
**0.407 mi.**  
**2150 ft.**

**SEVENTER TRUST**  
**2335 WAVERLY ST**  
**PALO ALTO, CA**

**LUST S107996790**  
**N/A**

**Relative:**  
**Lower**  
**Actual:**  
**24 ft.**

LUST SANTA CLARA:  
Name: SEVENTER TRUST  
Address: 2335 WAVERLY ST  
City,State,Zip: PALO ALTO, CA  
Region: SANTA CLARA  
SCVWD ID: 06S3W01Q03F  
Date Closed: 06/30/2005  
EDR Link ID: 06S3W01Q03F

**AI208**  
**West**  
**1/4-1/2**  
**0.409 mi.**  
**2162 ft.**

**ELITE AUTO PERFORMANCE**  
**1963 EL CAMINO REAL**  
**PALO ALTO, CA 94306**  
**Site 1 of 4 in cluster AI**

**LUST S101594385**  
**CERS HAZ WASTE**  
**CERS TANKS**  
**CA FID UST**  
**CUPA Listings**  
**EMI**  
**CERS**  
**N/A**

**Relative:**  
**Higher**  
**Actual:**  
**44 ft.**

LUST SANTA CLARA:  
Name: ARCO #0589  
Address: 1963 EL CAMINO REAL  
City,State,Zip: PALO ALTO, CA  
Region: SANTA CLARA  
SCVWD ID: 06S3W12E02F  
Date Closed: 12/22/2003  
EDR Link ID: 06S3W12E02F

CERS HAZ WASTE:  
Name: ELITE AUTO PERFORMANCE  
Address: 1963 EL CAMINO REAL  
City,State,Zip: PALO ALTO, CA 94306  
Site ID: 114269  
CERS ID: 10348537  
CERS Description: Hazardous Waste Generator

CERS TANKS:  
Name: VALERO OF PALO ALTO  
Address: 1963 EL CAMINO REAL  
City,State,Zip: PALO ALTO, CA 94306  
Site ID: 79764

Map ID  
Direction  
Distance  
Elevation

MAP FINDINGS

Site

Database(s)

EDR ID Number  
EPA ID Number

**ELITE AUTO PERFORMANCE (Continued)**

**S101594385**

CERS ID: 10125640  
CERS Description: Underground Storage Tank

CA FID UST:

Facility ID: 43000339  
Regulated By: UTNKA  
Regulated ID: CAL000072  
Cortese Code: Not reported  
SIC Code: Not reported  
Facility Phone: 4153212662  
Mail To: Not reported  
Mailing Address: 17315 STUDEBAKER RD  
Mailing Address 2: Not reported  
Mailing City,St,Zip: PALO ALTO 94306  
Contact: Not reported  
Contact Phone: Not reported  
DUNs Number: Not reported  
NPDES Number: Not reported  
EPA ID: Not reported  
Comments: Not reported  
Status: Active

CUPA SANTA CLARA:

Name: VALERO OF PALO ALTO  
Address: 1963 EL CAMINO REAL  
City,State,Zip: PALO ALTO, CA 94306  
Region: SANTA CLARA  
PE#: 2399  
Program Description: UNDERGROUND STORAGE TANK PROGRAM RECORD  
Latitude: 37.428194  
Longitude: -122.149383  
Record ID: PR0386602  
Facility ID: FA0262592

Name: ELITE AUTO PERFORMANCE  
Address: 1963 EL CAMINO REAL  
City,State,Zip: PALO ALTO, CA 94306  
Region: SANTA CLARA  
PE#: 2205  
Program Description: GENERATES 100 KG YR TO <5 TONS/YR  
Latitude: 37.428081  
Longitude: -122.149204  
Record ID: PR0395424  
Facility ID: FA0267818

EMI:

Name: VALERO OF PALO ALTO  
Address: 1963 EL CAMINO REAL  
City,State,Zip: PALO ALTO, CA 94306  
Year: 2017  
County Code: 43  
Air Basin: SF  
Facility ID: 111777  
Air District Name: BA  
SIC Code: 5411  
Air District Name: BAY AREA AQMD

Map ID  
Direction  
Distance  
Elevation

MAP FINDINGS

Site

Database(s)

EDR ID Number  
EPA ID Number

**ELITE AUTO PERFORMANCE (Continued)**

**S101594385**

Community Health Air Pollution Info System: Not reported  
Consolidated Emission Reporting Rule: Not reported  
Total Organic Hydrocarbon Gases Tons/Yr: 0.2604891  
Reactive Organic Gases Tons/Yr: 0.2604891  
Carbon Monoxide Emissions Tons/Yr: Not reported  
NOX - Oxides of Nitrogen Tons/Yr: Not reported  
SOX - Oxides of Sulphur Tons/Yr: Not reported  
Particulate Matter Tons/Yr: Not reported  
Part. Matter 10 Micrometers and Smllr Tons/Yr: Not reported

**CERS:**

Name: VALERO OF PALO ALTO  
Address: 1963 EL CAMINO REAL  
City,State,Zip: PALO ALTO, CA 94306  
Site ID: 79764  
CERS ID: 10125640  
CERS Description: Chemical Storage Facilities

**Violations:**

Site ID: 79764  
Site Name: VALERO OF PALO ALTO  
Violation Date: 04-26-2018  
Citation: 23 CCR 16 2641(a) - California Code of Regulations, Title 23, Chapter 16, Section(s) 2641(a)  
Violation Description: Failure of leak detection equipment to be located such that equipment is capable of detecting a leak at the earliest possible opportunity.  
Violation Notes: Returned to compliance on 04/30/2018. 87 (siphon) and 91 STP Sump 208 sensor located opposite side of sump from where the leaks from primary piping is monitored. Sensor relocated to appropriate side to detect leak at earliest opportunity. NO FURTHER ACTION REQUIRED.  
Violation Division: Santa Clara County Environmental Health  
Violation Program: UST  
Violation Source: CERS

Site ID: 79764  
Site Name: VALERO OF PALO ALTO  
Violation Date: 04-30-2015  
Citation: 23 CCR 16 2715 - California Code of Regulations, Title 23, Chapter 16, Section(s) 2715  
Violation Description: Failure to comply with one or more of the designated operator monthly inspection requirements: failed to inspect the monthly alarm history report; attach a copy of the alarm history; failed to inspect for the presence of liquid or debris in the spill container/spill bucket and under dispenser containment; failed to inspect the under dispenser containment to ensure that monitoring equipment is placed in the proper position; failure to inspect for liquid or debris in the containment sump where an alarm occurred or for which there is no record of a service visit; or failure to check that all testing and maintenance has been completed and documented.  
Violation Notes: Returned to compliance on 05/10/2016.

The DUSTO

inspections did not properly record the last secondary containment date (logged 6/28/2014 when the testing was done 6/16/2014) and did not address the alarms that happened during the testing in the July report. Ensure the DUSTO has access to the testing reports so they may make accurate account of all testing and alarm situations.

Map ID  
Direction  
Distance  
Elevation

MAP FINDINGS

Site

Database(s)

EDR ID Number  
EPA ID Number

ELITE AUTO PERFORMANCE (Continued)

S101594385

Violation Division: Santa Clara County Environmental Health  
Violation Program: UST  
Violation Source: CERS

Site ID: 79764  
Site Name: VALERO OF PALO ALTO  
Violation Date: 05-01-2014  
Citation: 23 CCR 16 2641(a) - California Code of Regulations, Title 23, Chapter 16, Section(s) 2641(a)

Violation Description: Failure of sensor to be located in the proper position/location.  
Violation Notes: Returned to compliance on 05/01/2014. 87Siphon fill sensor did not alarm upon introduction to water. Sensor tapped to loosen float and retested-- operated as designed at that point. 91 STP sensor located on wrong side of sump- furthest from pipe. Sensor was relocated during inspection to pipe side of sump. NO CORRECTIVE ACTION REQUIRED, REPAIRED DURING INSPECTON.

Violation Division: Santa Clara County Environmental Health  
Violation Program: UST  
Violation Source: CERS

Site ID: 79764  
Site Name: VALERO OF PALO ALTO  
Violation Date: 04-30-2015  
Citation: HSC 6.7 25284 - California Health and Safety Code, Chapter 6.7, Section(s) 25284

Violation Description: Failure to obtain and maintain a valid operation permit from the CUPA.  
Violation Notes: Returned to compliance on 05/10/2016.

\_\_\_\_\_ Facility's  
permit expired February 28,2014. You must submit all the required documentation to the California Environmental Reporting System (CERS) and clear all outstanding violations by returning properly completed Notice of Inspection (NOI) forms.

Violation Division: Santa Clara County Environmental Health  
Violation Program: UST  
Violation Source: CERS

Site ID: 79764  
Site Name: VALERO OF PALO ALTO  
Violation Date: 04-30-2015  
Citation: 23 CCR 16 2712(b) - California Code of Regulations, Title 23, Chapter 16, Section(s) 2712(b)

Violation Description: Failure to maintain leak detection alarm logs and/or maintain records of appropriate follow-up actions  
Violation Notes: Returned to compliance on 05/10/2016.

\_\_\_\_\_ The  
Monitoring System, Spill Bucket, and Secondary Containment (SB989) testing reports were not available for review. As per 23 CCR 2712(b), records "...shall be maintained on-site or off-site at a readily available location, if approved by the local agency..." Ensure all records are readily available for on-site review by the DUSTO and during Monitoring System and Secondary Containment testing.

Violation Division: Santa Clara County Environmental Health  
Violation Program: UST  
Violation Source: CERS



Map ID  
Direction  
Distance  
Elevation

MAP FINDINGS

Site

Database(s)

EDR ID Number  
EPA ID Number

**ELITE AUTO PERFORMANCE (Continued)**

**S101594385**

Site ID: 79764  
Site Name: VALERO OF PALO ALTO  
Violation Date: 04-29-2016  
Citation: 23 CCR 16 2712(b) - California Code of Regulations, Title 23, Chapter 16, Section(s) 2712(b)  
Violation Description: Failure to maintain leak detection alarm logs and/or maintain records of appropriate follow-up actions  
Violation Notes: Returned to compliance on 04/30/2018. THE MONITORING SYSTEM, SPILL BUCKET AND SECONDARY CONTAINMENT TESTING REPORTS WERE NOT AVAILABLE FOR REVIEW AS REQUIRED. THIS VIOLATION WAS CITED LAST YEAR AND HAS NOT BEEN CORRECTED. ENSURE ALL RECORDS ARE READILY AVAILABLE FOR ON-SITE REVIEW BY THE DUSTO AND DURING THE MONITORING SYSTEM AND SECONDARY CONTAINMENT TESTING.  
Violation Division: Santa Clara County Environmental Health  
Violation Program: UST  
Violation Source: CERS

Site ID: 79764  
Site Name: VALERO OF PALO ALTO  
Violation Date: 04-26-2018  
Citation: HSC 6.75 25299.30-25299.34 - California Health and Safety Code, Chapter 6.75, Section(s) 25299.30-25299.34  
Violation Description: Failure to submit and maintain complete and current Certification of Financial Responsibility or other mechanism of financial assurance.  
Violation Notes: Returned to compliance on 04/30/2018. Facility does not have an updated CFO letter for the current fiscal year.  
Violation Division: Santa Clara County Environmental Health  
Violation Program: UST  
Violation Source: CERS

Site ID: 79764  
Site Name: VALERO OF PALO ALTO  
Violation Date: 04-27-2017  
Citation: 23 CCR 16 2715(c) - California Code of Regulations, Title 23, Chapter 16, Section(s) 2715(c)  
Violation Description: Failure to comply with one or more of the following designated operator (DO) monthly inspection requirements: Be performed by an ICC certified DO. Inspect monthly alarm history report, check that alarms are documented and responded to appropriately, and attach a copy. Inspect for the presence of liquid/debris in spill containers. Inspect for the presence of liquid/debris in under dispenser containment (UDC) and ensure that the monitoring equipment is positioned correctly. Inspect for liquid or debris in containment sumps where an alarm occurred with no service visit. Check that all testing and maintenance has been completed and documented. Verify that all facility employees have been properly trained.  
Violation Notes: Returned to compliance on 04/30/2018. The DUSTO Monthly Inspection Reports issued on the following dates incorrectly identify the dates of the last Annual Monitoring System Certification, testing of line leak detectors, and spill bucket testing as 4/16/2016, when all of the aforementioned testing occurred on 4/29/2016: 12/6/2016, 11/3/2016, 10/5/2016, 9/7/2016, 8/3/2016, 7/7/2016 NOTE: A violation has previously been issued for the DUSTO listing the incorrect dates for UST system testing. Ensure that the DUSTO is checking that all required UST system testing and maintenance has been completed and correctly documents the dates those activities last occurred in the DUSTO Monthly Inspection Reports.

Map ID  
Direction  
Distance  
Elevation

MAP FINDINGS

Site

Database(s)

EDR ID Number  
EPA ID Number

**ELITE AUTO PERFORMANCE (Continued)**

**S101594385**

Violation Division: Santa Clara County Environmental Health  
Violation Program: UST  
Violation Source: CERS

Site ID: 79764  
Site Name: VALERO OF PALO ALTO  
Violation Date: 01-15-2015  
Citation: HSC 6.95 Multiple - California Health and Safety Code, Chapter 6.95, Section(s) Multiple

Violation Description: Business Plan Program - Administration/Documentation - General  
Violation Notes: Returned to compliance on 05/11/2016.  
Violation Division: Palo Alto City Fire Department  
Violation Program: HMRRP  
Violation Source: CERS

Site ID: 79764  
Site Name: VALERO OF PALO ALTO  
Violation Date: 04-27-2017  
Citation: 23 CCR 16 2632(d)(1)(C), 2641(h), 2711(a)(8) - California Code of Regulations, Title 23, Chapter 16, Section(s) 2632(d)(1)(C), 2641(h), 2711(a)(8)

Violation Description: Failure to submit or update a plot plan.  
Violation Notes: Returned to compliance on 04/30/2018. The UST site plan on CERS does not include the piping lay-outs, the locations of the UDC pan sensors, premium fill sump sensor, the used oil sump sensor, and the three STP sump sensors.

Violation Division: Santa Clara County Environmental Health  
Violation Program: UST  
Violation Source: CERS

Site ID: 79764  
Site Name: VALERO OF PALO ALTO  
Violation Date: 04-30-2015  
Citation: 23 CCR 16 2712(f) - California Code of Regulations, Title 23, Chapter 16, Section(s) 2712(f)

Violation Description: Failure to implement the corrections specified in the inspection report within 30 calendar days of receiving an inspection report from either the local agency or the special inspector.

Violation Notes: Returned to compliance on 05/10/2016.

\_\_\_\_\_ The facility did not submit responses to the 2013 and 2014 inspections detailing the corrective actions taken to resolve the observed violations. Complete the Corrective Actions sections and sign the certification section and return the forms with the response to this Notice of Inspection (NOI). Copies of the 2013 and 2014 NOIs are attached to this report. Ensure all violations are corrected in a timely manner and a response is submitted in the proper timeframe.

Violation Division: Santa Clara County Environmental Health  
Violation Program: UST  
Violation Source: CERS

Site ID: 79764  
Site Name: VALERO OF PALO ALTO  
Violation Date: 04-29-2016  
Citation: 23 CCR 16 2631.1 - California Code of Regulations, Title 23, Chapter 16, Section(s) 2631.1

Map ID  
Direction  
Distance  
Elevation

MAP FINDINGS

Site

Database(s)

EDR ID Number  
EPA ID Number

**ELITE AUTO PERFORMANCE (Continued)**

**S101594385**

Violation Description: UST system is not made of or lined with materials that are compatible with the substance stored in the underground storage tank system.

Violation Notes: Returned to compliance on 04/30/2018. OBSERVED APPROXIMATELY TWO INCHES OF FUEL AT THE BOTTOM OF THE 87-1 STP SUMP ALONG THE OUTER EDGES WHEN THE UST SERVICE TECHNICIAN FIRST REMOVED THE LID. THERE WAS NOT ENOUGH FUEL COLLECTED TO MAKE THE SENSOR MONITORING THE SUMP TRIGGER AN ALARM. THE FUEL MAY BE COMING FROM REGULATED PIPING PRIMARY CONTAINMENT OR ANOTHER SOURCE SUCH AS LEAKING FROM WHEN THE LINE LEAK DETECTOR. THE SERVICE TECHNICIAN REMOVE THE FUEL WITH A FUEL ONLY ABSORBENT PAD. WITHIN 30 DAYS TROUBLESHOOT TO DETERMINE WHERE THE FUEL IS COMING FROM AND REPORT THE FINDINGS TO OUR OFFICE. NOTE THAT A PERMIT FROM OUR OFFICE MAY BE REQUIRED FOR REPAIR WORK. \*DISREGARD THE CORRECTIVE TEXT BELOW THAT SAYS TO IMMEDIATELY CEASE STORING HAZARDOUS MATERIALS IN THE UST.

Violation Division: Santa Clara County Environmental Health  
Violation Program: UST  
Violation Source: CERS

Site ID: 79764  
Site Name: VALERO OF PALO ALTO  
Violation Date: 04-26-2018  
Citation: 23 CCR 16 2715(a) - California Code of Regulations, Title 23, Chapter 16, Section(s) 2715(a)

Violation Description: Failure to submit the UPA. of the designated operator (DO) identification and/or change of the DO within 30 days.

Violation Notes: Returned to compliance on 04/26/2018. Most recently designated operator form fails to include Carl Taft, who occasionally performs the monthly inspection and who performed the most recent training of staff on 4-25-18. Mr. Taft was identified on the form at time of inspection. NO FURTHER ACTION REQUIRED.

Violation Division: Santa Clara County Environmental Health  
Violation Program: UST  
Violation Source: CERS

Site ID: 79764  
Site Name: VALERO OF PALO ALTO  
Violation Date: 04-29-2016  
Citation: 23 CCR 16 2715 - California Code of Regulations, Title 23, Chapter 16, Section(s) 2715

Violation Description: Failure to comply with one or more of the designated operator monthly inspection requirements: failed to inspect the monthly alarm history report; attach a copy of the alarm history; failed to inspect for the presence of liquid or debris in the spill container/spill bucket and under dispenser containment; failed to inspect the under dispenser containment to ensure that monitoring equipment is placed in the proper position; failure to inspect for liquid or debris in the containment sump where an alarm occurred or for which there is no record of a service visit; or failure to check that all testing and maintenance has been completed and documented.

Violation Notes: Returned to compliance on 04/30/2018. THE DESIGNATED UST OPERATOR (DUSTO) INSPECTIONS DO NOT HAVE THE CORRECT DATE RECORDED FOR THE LAST SECONDARY CONTAINMENT TEST (RECORDED AS 6/28/14 WHEN THE TESTING WAS DONE 6/16/15). THIS VIOLATION WAS PREVIOUSLY CITED ON 4/30/2015 AND STILL HAS NOT BEEN CORRECTED. ENSURE THE DUSTO HAS ACCESS TO THE TESTING REPORTS SO THAT THEY ARE CORRECTLY RECORDED.

Violation Division: Santa Clara County Environmental Health  
Violation Program: UST

Map ID  
Direction  
Distance  
Elevation

MAP FINDINGS

Site

Database(s)

EDR ID Number  
EPA ID Number

**ELITE AUTO PERFORMANCE (Continued)**

**S101594385**

Violation Source: CERS

Site ID: 79764  
Site Name: VALERO OF PALO ALTO  
Violation Date: 05-01-2014  
Citation: HSC 6.75 25299.30-25299.34 - California Health and Safety Code, Chapter 6.75, Section(s) 25299.30-25299.34  
Violation Description: Failure to submit and maintain complete and current Certification of Financial Responsibility or other mechanism of financial assurance.  
Violation Notes: Returned to compliance on 04/29/2016. CFO letter for 2014 was not available onsite.  
Violation Division: Santa Clara County Environmental Health  
Violation Program: UST  
Violation Source: CERS

Site ID: 79764  
Site Name: VALERO OF PALO ALTO  
Violation Date: 04-27-2017  
Citation: HSC 6.7 25290.1(c), 25290.2(c), 25291(a)(2), 25292(e) - California Health and Safety Code, Chapter 6.7, Section(s) 25290.1(c), 25290.2(c), 25291(a)(2), 25292(e)  
Violation Description: Failure to maintain secondary containment (e.g. failure of secondary containment testing).  
Violation Notes: Returned to compliance on 04/30/2018. The two Veeder-Root/Gilbarco dispensers are fitted with conversion frames, but portions of product piping and the fuel filters hang outside of the UDC pans. The product piping overhangs the electrical conduit troughs in both dispensers and the filters overhang the dispenser mount troughs along the long edges of the UDC pan. If a spill or a leak was to occur from the portion of the product piping or filters not overhanging the UDC pan, the leak would not be channeled into the existing UDC pans. Under dispenser containment must provide containment for any potential leaks within the dispenser. Repair, modify or replace UDCs and/or dispensers as necessary to provide adequate protection for any potential leaks within the dispensers. Apply for a permit from HMCD, if necessary.  
Violation Division: Santa Clara County Environmental Health  
Violation Program: UST  
Violation Source: CERS

Site ID: 79764  
Site Name: VALERO OF PALO ALTO  
Violation Date: 01-15-2015  
Citation: 19 CCR 4 2729.2(a)(1) - California Code of Regulations, Title 19, Chapter 4, Section(s) 2729.2(a)(1)  
Violation Description: Owner/Operator failed to complete and/or submit the Business Activities Page and/or Business Owner Operator Identification Page.  
Violation Notes: Returned to compliance on 05/11/2016.  
Violation Division: Palo Alto City Fire Department  
Violation Program: HMRRP  
Violation Source: CERS

Site ID: 79764  
Site Name: VALERO OF PALO ALTO  
Violation Date: 04-30-2015  
Citation: HSC 6.75 25299.30-25299.34 - California Health and Safety Code, Chapter 6.75, Section(s) 25299.30-25299.34  
Violation Description: Failure to submit and maintain complete and current Certification of

Map ID  
Direction  
Distance  
Elevation

MAP FINDINGS

Site

Database(s)

EDR ID Number  
EPA ID Number

**ELITE AUTO PERFORMANCE (Continued)**

**S101594385**

Violation Notes: Financial Responsibility or other mechanism of financial assurance.  
Returned to compliance on 05/10/2016.

\_\_\_\_\_ Facility  
did not have the updated CFO Letter. Ensure the CFO letter is updated  
annually. \_\_\_\_\_

Violation Division: Santa Clara County Environmental Health  
Violation Program: UST  
Violation Source: CERS

Site ID: 79764  
Site Name: VALERO OF PALO ALTO  
Violation Date: 04-26-2018  
Citation: HSC 6.7 25284, 25286 - California Health and Safety Code, Chapter 6.7,  
Section(s) 25284, 25286

Violation Description: Failure to submit a complete and accurate application for a permit to  
operate a UST, or for renewal of the permit.

Violation Notes: Returned to compliance on 04/26/2018. Facility failed to identify that  
used oil tank has a striker plate. Additionally, tank operator was  
incorrectly identified as Charles Moo instead of H & M Infinity  
Enterprise, Inc. Corrected at time of inspection, correction submitted  
on CERS. NO FURTHER ACTION REQUIRED.

Violation Division: Santa Clara County Environmental Health  
Violation Program: UST  
Violation Source: CERS

Site ID: 79764  
Site Name: VALERO OF PALO ALTO  
Violation Date: 05-01-2014  
Citation: HSC 6.7 25284 - California Health and Safety Code, Chapter 6.7,  
Section(s) 25284

Violation Description: Failure to obtain and maintain a valid operation permit from the CUPA.

Violation Notes: Returned to compliance on 04/29/2016. Facility's permit expired  
February 28, 2014. Items required for permit renewal (application,  
monitoring plan, response plan, monitoring site map, financial  
responsibility certification, etc) have not been submitted via CERS.  
IGNORE THE CORRECTIVE ACTION NOTED BELOW AND SUBMIT ALL REQUIRED UST  
ELEMENTS/DOCUMENTS WITHIN 10 DAYS USING THE CALIFORNIA ENVIRONMENTAL  
REPORTING SYSTEM (CERS WWW.CERS.CALEPA.CA.GOV). YOU MAY SEARCH FOR  
YOUR FACILITY BY ADDRESS OR USE CERS ID 10125640.

Violation Division: Santa Clara County Environmental Health  
Violation Program: UST  
Violation Source: CERS

Site ID: 79764  
Site Name: VALERO OF PALO ALTO  
Violation Date: 04-30-2019  
Citation: HSC 6.75 25299.30-25299.34 - California Health and Safety Code,  
Chapter 6.75, Section(s) 25299.30-25299.34

Violation Description: Failure to submit and maintain complete and current Certification of  
Financial Responsibility or other mechanism of financial assurance.

Violation Notes: . The CFO letter is out of date. Either update and submit into CERS or  
Update, maintain on site, and update CERS. .

Violation Division: Santa Clara County Environmental Health  
Violation Program: UST  
Violation Source: CERS

Site ID: 79764

Map ID  
Direction  
Distance  
Elevation

MAP FINDINGS

Site

Database(s)

EDR ID Number  
EPA ID Number

**ELITE AUTO PERFORMANCE (Continued)**

**S101594385**

Site Name: VALERO OF PALO ALTO  
Violation Date: 04-27-2017  
Citation: 23 CCR 16 2712(b) - California Code of Regulations, Title 23, Chapter 16, Section(s) 2712(b)  
Violation Description: Failure to maintain records of repairs, lining, and upgrades on site, or off site if approved by the CUPA, for the life of the UST.  
Violation Notes: Returned to compliance on 04/30/2018. The facility has had numerous repairs and maintenance activities conducted on the UST system within the past year, including the replacement of a 91 STP sump sensor on 6/25/2016, replacement of the 91 turbine, replacement of a valve on the 87-main turbine, and replacement of the sump top covers to prevent water infiltration. However, no maintenance records from the past 3 years are on-site and available for review.  
Violation Division: Santa Clara County Environmental Health  
Violation Program: UST  
Violation Source: CERS

Site ID: 79764  
Site Name: VALERO OF PALO ALTO  
Violation Date: 04-27-2017  
Citation: 23 CCR 16 2712(f) - California Code of Regulations, Title 23, Chapter 16, Section(s) 2712(f)  
Violation Description: Failure to implement the corrections specified in the inspection report within 30 calendar days of receiving an inspection report from either the CUPA or special inspector.  
Violation Notes: Returned to compliance on 04/30/2018. A written response with the corrective actions taken to the violations cited in the Official Notice of Inspection Report issued on 4/29/2016 has not been submitted to HMCD. A duplicate copy of the 4/29/2016 inspection report will be provided with this inspection report. NOTE: Observations indicate that all violations cited in the 4/29/2016 have been corrected.  
Violation Division: Santa Clara County Environmental Health  
Violation Program: UST  
Violation Source: CERS

Site ID: 79764  
Site Name: VALERO OF PALO ALTO  
Violation Date: 04-26-2018  
Citation: 23 CCR 16 2712(f) - California Code of Regulations, Title 23, Chapter 16, Section(s) 2712(f)  
Violation Description: Failure to implement the corrections specified in the inspection report within 30 calendar days of receiving an inspection report from either the UPA or special inspector.  
Violation Notes: Returned to compliance on 04/30/2018. Facility failed to provide written responses to violations issued in inspection reports with the following dates: 4-28-17 4-29-16  
Violation Division: Santa Clara County Environmental Health  
Violation Program: UST  
Violation Source: CERS

Site ID: 79764  
Site Name: VALERO OF PALO ALTO  
Violation Date: 04-30-2019  
Citation: 23 CCR 16 2712(b)(1)(G) - California Code of Regulations, Title 23, Chapter 16, Section(s) 2712(b)(1)(G)  
Violation Description: Failure to comply with one or more of the following overflow prevention equipment requirements: Alert the transfer operator when

Map ID  
Direction  
Distance  
Elevation

MAP FINDINGS

Site

Database(s)

EDR ID Number  
EPA ID Number

**ELITE AUTO PERFORMANCE (Continued)**

**S101594385**

the tank is 90 percent full by restricting the flow into the tank or triggering an audible and visual alarm; or Restrict delivery of flow to the tank at least 30 minutes before the tank overfills, provided the restriction occurs when the tank is filled to no more than 95 percent of capacity; and activate an audible alarm at least five minutes before the tank overfills; or Provide positive shut-off of flow to the tank when the tank is filled to no more than 95 percent of capacity; or Provide positive shut-off of flow to the tank so that none of the fittings located on the top of the tank are exposed to product due to overfilling. Install/retrofit overfill prevention equipment that does not use flow restrictors on vent piping to meet overfill prevention equipment requirements when the overfill prevention equipment is installed, repaired, or replaced on and after October 1, 2018. For USTs installed before October 1, 2018, perform an inspection by October 13, 2018 and every 36 months thereafter. For USTs installed on and after October 1, 2018, perform an inspection at installation and every 36 months thereafter. Inspected within 30 days after a repair to the overfill prevention equipment. Inspected using an applicable manufacturer guidelines, industry codes, engineering standards, or a method approved by a professional engineer. Inspected by a certified UST service technician. Maintain records of overfill prevention equipment inspection for 36 months.

Violation Notes:

. The Overfill Prevention Option in use is Probes and A/V, with single wall vent lines and ball float inspected. NOTE: This Inspection is past due. The next 36 month inspection shall be performed on or before October 2021.

Violation Division:  
Violation Program:  
Violation Source:

Santa Clara County Environmental Health  
UST  
CERS

Site ID:

79764

Site Name:

VALERO OF PALO ALTO

Violation Date:

04-27-2017

Citation:

HSC 6.7 25284 - California Health and Safety Code, Chapter 6.7, Section(s) 25284

Violation Description:

Failure to obtain a valid permit to operate from the CUPA.

Violation Notes:

Returned to compliance on 04/30/2018. The facility does not have a 5 year Permit-to-Operate. Correct all violations and provide a written response with the corrective actions taken for all violations cited in the Official Notice of Inspection Reports issued on 4/27/2017 and 4/29/2016 to HMCD. Upon verification that all violations have been corrected, a 5 year Permit-to-Operate will be issued. A duplicate copy of the Official Notice of Inspection Report issued on 4/29/2016 will be provided with this inspection report.

Violation Division:  
Violation Program:  
Violation Source:

Santa Clara County Environmental Health  
UST  
CERS

Site ID:

79764

Site Name:

VALERO OF PALO ALTO

Violation Date:

01-15-2015

Citation:

HSC 6.95 25504(a) - California Health and Safety Code, Chapter 6.95, Section(s) 25504(a)

Violation Description:

Failure to complete and/or submit hazardous material inventory forms for all reportable hazardous materials on site.

Violation Notes:

Returned to compliance on 05/11/2016.

Violation Division:

Palo Alto City Fire Department

Map ID  
Direction  
Distance  
Elevation

MAP FINDINGS

Site

Database(s)

EDR ID Number  
EPA ID Number

**ELITE AUTO PERFORMANCE (Continued)**

**S101594385**

Violation Program: HMRRP  
Violation Source: CERS  
  
Site ID: 79764  
Site Name: VALERO OF PALO ALTO  
Violation Date: 04-27-2017  
Citation: 23 CCR 16 2641(a) - California Code of Regulations, Title 23, Chapter 16, Section(s) 2641(a)  
Violation Description: Failure of leak detection equipment to be located such that equipment is capable of detecting a leak at the earliest possible opportunity.  
Violation Notes: Returned to compliance on 04/28/2017. The 87-siphon STP sump's liquid sensor was observed on the opposite side of the rounded sump bottom than the product piping. At this location, a leak would not be detected at the earliest moment of opportunity. The sensor was re-located to the side of the rounded sump bottom nearest the product piping during inspection. This violation was corrected at the time of inspection. NO FURTHER ACTION IS NEEDED.  
  
Violation Division: Santa Clara County Environmental Health  
Violation Program: UST  
Violation Source: CERS

Site ID: 79764  
Site Name: VALERO OF PALO ALTO  
Violation Date: 04-27-2017  
Citation: 23 CCR 6.7 25284, 25286 - California Code of Regulations, Title 23, Chapter 6.7, Section(s) 25284, 25286  
Violation Description: Failure to submit a complete and accurate application for a permit to operate a UST, or for renewal of the permit.  
Violation Notes: Returned to compliance on 04/30/2018. The UST Tank Information Page for the used oil tank marks NO to the "Fill Components Installed: Striker Plate/Bottom Protector." Amend the used oil Tank Information page by marking YES to "Fill Components Installed: Striker Plate/Bottom Protector" and re-submit.  
  
Violation Division: Santa Clara County Environmental Health  
Violation Program: UST  
Violation Source: CERS

Evaluation:  
Eval General Type: Compliance Evaluation Inspection  
Eval Date: 04-28-2017  
Violations Found: Yes  
Eval Type: Routine done by local agency  
Eval Notes: NOTES & REMINDERS TO FACILITY: 1. Ensure that all Designated Underground Storage Tank Operators (DUSTO) are included on the DUSTO Identification Notification submitted on CERS [23CCR 2715(a)]. 2.-The Chief Financial Officer Letter provided on CERS identifies the total tangible assets and total liabilities as rounded, whole numbers. The total tangible assets and liabilities are required to be "accurate figures," not rounded numbers. Ensure that the CFO Letter provided contains accurate figures for total tangible assets and total liabilities upon your next submittal [23CCR 2808.1(c)]. 3. Submit a copy of the Annual Monitoring System Certification and Spill Bucket Test Reports to HMCD within 30 days. 4. The Annual Monitoring System Certifications from the past 6 years incorrectly identify the petroleum tank annular spaces sensors as "794380-407" rather than their correct sensor number, "794390-407." Ensure that all sensors are properly identified on Annual [Truncated]



Map ID  
Direction  
Distance  
Elevation

MAP FINDINGS

Site

Database(s)

EDR ID Number  
EPA ID Number

**ELITE AUTO PERFORMANCE (Continued)**

**S101594385**

Eval Division: Santa Clara County Environmental Health  
Eval Program: UST  
Eval Source: CERS

Eval General Type: Compliance Evaluation Inspection  
Eval Date: 04-29-2016  
Violations Found: Yes  
Eval Type: Routine done by local agency  
Eval Notes: ONSITE TO WITNESS UST MONITORING EQUIPMENT TESTING PERFORMED BY UST SERVICE TECHNICIAN NIK ZAGOROV. MR. ZAGOROV HAS CURRENT ICC UST SERVICE TECHNICIAN CERTIFICATION (EXP. 05/21/2017), VEEDER ROOT SERVICE TECHNICIAN (EXP. 12/14/2016) AND VMI TESTER AND MECHANICAL (EXP. 03/11/2018). THE FOLLOWING UST MONITORING EQUIPMENT WAS TESTED AND FUNCTIONED PROPERLY: - FOUR TANK ANNULAR SPACE SENSORS (87-1, 87-2, 91, AND USED OIL) - THREE STP SUMP SENSORS - TWO UDC SUMP SENSORS SENSOR OUT AND POWER OUT WERE TESTED AND PROVIDED POSITIVE TURBINE SHUTDOWN. THE TWO LINE LEAK DETECTORS WERE TESTED WITH SIMULATED 3.0 G.P.H. LEAKS AND PASSED. THE THREE FILL SPILL BUCKETS WERE HYDROSTATICALLY TESTED FOR ONE HOUR AND PASSED. THE THREE ATGG S WERE TESTED AT 90% AND PROVIDED A VISUAL/AUDIBLE ALARM OUTSIDE. SUBMIT A COPY OF THE COMPLETED MONITORING SYSTEM CERTIFICATION FORM AND SPILL BUCKET TEST REPORT WITHIN 30 DAYS.

Eval Division: Santa Clara County Environmental Health  
Eval Program: UST  
Eval Source: CERS

Eval General Type: Compliance Evaluation Inspection  
Eval Date: 04-30-2019  
Violations Found: Yes  
Eval Type: Routine done by local agency  
Eval Notes: I am on site, 1963 El Camino Real, Palo Alto, fo the 2019 UST Operating Permit inspection. Jesus Mendoza, Cashier, Valero of Palo Alto, to allow facility access and records review. Charles Moo, Owner, is on site. Nik Zagorov, UST Service Tech, ECO-Chek Compliance is on site to perform the UST Monitoring System Testing and Certification and Overfill Prevention Inspection. ICC # 5264361 Serv Tech Expires 5/8/2019 VR - OK VMI LDT-890 - OK Overfill Prevention Option in use - A2, Probe and A/V, with single wall vent lines and ball float inspected. (confirm >90% ???). NOTE: This Inspection is past due. The next 36 month inspection shall be performed on or before October 2021. Veeder-Root System Set-up and Alarm History provided, OK Overspill Prevention / Buckets are in fill sumps, 5 gallons, tested with water, measured, no drop observed, OK Communication throughout secondary containment systems to sensors confirmed. OK Sensor testing; 4 USTs, 3 [Truncated]

Eval Division: Santa Clara County Environmental Health  
Eval Program: UST  
Eval Source: CERS

Eval General Type: Compliance Evaluation Inspection  
Eval Date: 05-11-2016  
Violations Found: No  
Eval Type: Routine done by local agency  
Eval Notes: Not reported  
Eval Division: Palo Alto City Fire Department  
Eval Program: HMRRP  
Eval Source: CERS

Map ID  
Direction  
Distance  
Elevation

MAP FINDINGS

Site

Database(s)

EDR ID Number  
EPA ID Number

**ELITE AUTO PERFORMANCE (Continued)**

**S101594385**

Eval General Type:	Compliance Evaluation Inspection
Eval Date:	11-05-2018
Violations Found:	No
Eval Type:	Routine done by local agency
Eval Notes:	no violation
Eval Division:	Palo Alto City Fire Department
Eval Program:	HMRRP
Eval Source:	CERS
Eval General Type:	Compliance Evaluation Inspection
Eval Date:	01-15-2015
Violations Found:	Yes
Eval Type:	Routine done by local agency
Eval Notes:	Need CERS update.
Eval Division:	Palo Alto City Fire Department
Eval Program:	HMRRP
Eval Source:	CERS
Eval General Type:	Compliance Evaluation Inspection
Eval Date:	04-30-2015
Violations Found:	Yes
Eval Type:	Routine done by local agency
Eval Notes:	On-site to witness the annual monitoring system certification and spill bucket test performed by Mr. Nikola Zagorov (all certifications current) of ECO-Check Compliance. Site is monitored by a Veeder-Root TLS 350 panel and sensors (sumps and under dispenser containment -208, fuel annulars -407, waste oil annular -344). Sensors were tested in water and provided audible and visible alarms. Positive shutdown performed as required. Fail safe (sensor out, power out) functioned properly. The electronic line leak detectors were tested at dispenser 1/2 and detected a simulated 3.0 GPH leak at 10 psi and shut down the turbines. Automatic Tank Gauge (ATG) is used for overfill protection and provided alarms that are audible and visible from the fill point. The spill buckets are contained in the sumps and were hydrostatically tested for one hour with no loss. The emergency shut off was tested and shut down the turbines. NOTE: The 87 fill sump sensor did not work when [Truncated]
Eval Division:	Santa Clara County Environmental Health
Eval Program:	UST
Eval Source:	CERS
Eval General Type:	Compliance Evaluation Inspection
Eval Date:	05-01-2014
Violations Found:	Yes
Eval Type:	Routine done by local agency
Eval Notes:	Onsite to oversee annual UST system monitoring certification conducted by ECO-CHEK. Technician Nik Zagorov has current ICC (5/30/15), Veeder Root (12/13/14) and VMI (3/18/16) certifications. The following sensors provided alarms when tested: 87 Master, 87 siphon, 91, used oil annular sensors 87 Master, 87 siphon, 91, used oil fill sump sensors 87 Master, 87 siphon, 91 STP sump sensors. These sensors also provided shutdown of the turbines. UDC 1/2 and 3/4 sensors. These sensors also provided shutdown of turbines. PLLDs were able to detect and provide shutdown of turbines with 3 gph/10psi simulated leak. ATGs for overfill prevention provided audible and visual alarms at the point of fill. Spill buckets held water for one hour without loss. --noted 87Master fill bucket has drain valve stuck in closed position.

Map ID  
Direction  
Distance  
Elevation

MAP FINDINGS

Site

Database(s)

EDR ID Number  
EPA ID Number

ELITE AUTO PERFORMANCE (Continued)

S101594385

Site owner indicated that he has hand pump and capability to empty bucket after fuel drops. Reviewed the following: DUSTO Monthly inspection [Truncated]

Eval Division: Santa Clara County Environmental Health  
Eval Program: UST  
Eval Source: CERS

Eval General Type: Other/Unknown  
Eval Date: 06-13-2017  
Violations Found: No  
Eval Type: Other, not routine, done by local agency  
Eval Notes: On-site to witness secondary containment testing performed by Eco-Chek Compliance. Steven Abano on-site to perform testing but unable to present certifications for Incon Sump Tester. Provide to the County within 30 days. Witnessed the testing of the following components: Annulars (87, 87-syp, 91) tested with 7 inches of hg vacuum for 1 hour. Piping (87, 87-syp, 91) tested at 6PSI pressure for 1 hour. Will not remain on-site to witness testing of the following components: Annular (used oil) to be tested at 7 inches of hg vacuum for 1 hour Sumps (87, 87-syp, 91, used oil) tested hydrostatically using caldwell method for 30 minutes. UDCs (4) (87, 91), tested hydrostatically using caldwell method for 30 minutes. Additionally, technicians plan to test the fill sumps hydrostatically using caldwell method for 30 minutes.

Eval Division: Santa Clara County Environmental Health  
Eval Program: UST  
Eval Source: CERS

Eval General Type: Compliance Evaluation Inspection  
Eval Date: 06-13-2018  
Violations Found: No  
Eval Type: Routine done by local agency  
Eval Notes: No violations.  
Eval Division: Palo Alto City Fire Department  
Eval Program: HMRRP  
Eval Source: CERS

Eval General Type: Compliance Evaluation Inspection  
Eval Date: 04-26-2018  
Violations Found: Yes  
Eval Type: Routine done by local agency  
Eval Notes: On-site to witness annual monitoring certification, spill bucket testing, and to perform an inspection of the underground storage tank (UST) systems. Testing performed by Nik Zagorov with Eco-Chek Compliance. Mr. Zagorov has all required certifications to perform testing. System performed as designed with no exception. Reviewed the following documentation: Permit Application Monitoring Plan Response Plan Dusto Agreement Financial Responsibility Monthly DO INSpections Training Records System Set-up Alarm History Inspections that remain open include but are not limited to: Permit to Operate (Class II)- None. Monitoring site plan (Minor) - failed to identify locations of all sensors and line leak detectors and also provide a layout of piping (if known) Record keeping maintenance records (Minor) Response to notice of violations (Class II) - Inspections from 4-28-17, and 4-29-16. Record Keeping monitoring Records (Minor)

Eval Division: Santa Clara County Environmental Health  
Eval Program: UST  
Eval Source: CERS

Map ID  
Direction  
Distance  
Elevation

MAP FINDINGS

Site

Database(s)

EDR ID Number  
EPA ID Number

**ELITE AUTO PERFORMANCE (Continued)**

**S101594385**

Eval General Type: Other/Unknown  
Eval Date: 02-16-2016  
Violations Found: No  
Eval Type: Other, not routine, done by local agency  
Eval Notes: Not reported  
Eval Division: Palo Alto City Fire Department  
Eval Program: HMRRP  
Eval Source: CERS

**Enforcement Action:**

Site ID: 79764  
Site Name: VALERO OF PALO ALTO  
Site Address: 1963 EL CAMINO REAL  
Site City: PALO ALTO  
Site Zip: 94306  
Enf Action Date: 04-30-2015  
Enf Action Type: Notice of Violation (Unified Program)  
Enf Action Description: Notice of Violation Issued by the Inspector at the Time of Inspection  
Enf Action Notes: Not reported  
Enf Action Division: Santa Clara County Environmental Health  
Enf Action Program: UST  
Enf Action Source: CERS

Site ID: 79764  
Site Name: VALERO OF PALO ALTO  
Site Address: 1963 EL CAMINO REAL  
Site City: PALO ALTO  
Site Zip: 94306  
Enf Action Date: 05-01-2014  
Enf Action Type: Notice of Violation (Unified Program)  
Enf Action Description: Notice of Violation Issued by the Inspector at the Time of Inspection  
Enf Action Notes: Not reported  
Enf Action Division: Santa Clara County Environmental Health  
Enf Action Program: UST  
Enf Action Source: CERS

**Affiliation:**

Affiliation Type Desc: Facility Mailing Address  
Entity Name: Mailing Address  
Entity Title: Not reported  
Affiliation Address: 1963 EL CAMINO REAL  
Affiliation City: PALO ALTO  
Affiliation State: CA  
Affiliation Country: Not reported  
Affiliation Zip: 94306  
Affiliation Phone: Not reported

Affiliation Type Desc: Identification Signer  
Entity Name: CHARLES MOO  
Entity Title: PRESIDENT  
Affiliation Address: Not reported  
Affiliation City: Not reported  
Affiliation State: Not reported  
Affiliation Country: Not reported  
Affiliation Zip: Not reported  
Affiliation Phone: Not reported

Map ID  
Direction  
Distance  
Elevation

MAP FINDINGS

Site

Database(s)

EDR ID Number  
EPA ID Number

**ELITE AUTO PERFORMANCE (Continued)**

**S101594385**

Affiliation Type Desc: Legal Owner  
Entity Name: MOO, CHARLES  
Entity Title: Not reported  
Affiliation Address: 1963 EL CAMINO REAL  
Affiliation City: PALO ALTO  
Affiliation State: CA  
Affiliation Country: United States  
Affiliation Zip: 94306  
Affiliation Phone: (650) 430-1882

Affiliation Type Desc: UST Tank Operator  
Entity Name: H&M INFINITY ENTERPRISE INC.  
Entity Title: Not reported  
Affiliation Address: 1963 EL CAMINO REAL  
Affiliation City: PALO ALTO  
Affiliation State: CA  
Affiliation Country: United States  
Affiliation Zip: 94306  
Affiliation Phone: (650) 430-1882

Affiliation Type Desc: Document Preparer  
Entity Name: Nik Zagorov  
Entity Title: Not reported  
Affiliation Address: Not reported  
Affiliation City: Not reported  
Affiliation State: Not reported  
Affiliation Country: Not reported  
Affiliation Zip: Not reported  
Affiliation Phone: Not reported

Affiliation Type Desc: Parent Corporation  
Entity Name: Valero of Palo Alto  
Entity Title: Not reported  
Affiliation Address: Not reported  
Affiliation City: Not reported  
Affiliation State: Not reported  
Affiliation Country: Not reported  
Affiliation Zip: Not reported  
Affiliation Phone: Not reported

Affiliation Type Desc: UST Permit Applicant  
Entity Name: CHARLES MOO  
Entity Title: PRESIDENT  
Affiliation Address: Not reported  
Affiliation City: Not reported  
Affiliation State: Not reported  
Affiliation Country: Not reported  
Affiliation Zip: Not reported  
Affiliation Phone: (650) 430-1882

Affiliation Type Desc: Operator  
Entity Name: H&M INFINITY ENTERPRISE INC.  
Entity Title: Not reported  
Affiliation Address: Not reported  
Affiliation City: Not reported  
Affiliation State: Not reported  
Affiliation Country: Not reported

Map ID  
Direction  
Distance  
Elevation

MAP FINDINGS

Site

Database(s)

EDR ID Number  
EPA ID Number

**ELITE AUTO PERFORMANCE (Continued)**

**S101594385**

Affiliation Zip: Not reported  
Affiliation Phone: (650) 430-1882

Affiliation Type Desc: UST Tank Owner  
Entity Name: H&M INFINITY ENTERPRISE INC.  
Entity Title: Not reported  
Affiliation Address: 1963 EL CAMINO REAL  
Affiliation City: PALO ALTO  
Affiliation State: CA  
Affiliation Country: United States  
Affiliation Zip: 94306  
Affiliation Phone: (650) 430-1882

Affiliation Type Desc: CUPA District  
Entity Name: Santa Clara County Environmental Health  
Entity Title: Not reported  
Affiliation Address: 1555 Berger Drive, Suite 300  
Affiliation City: San Jose  
Affiliation State: CA  
Affiliation Country: Not reported  
Affiliation Zip: 95112-2716  
Affiliation Phone: (408) 918-3400

Affiliation Type Desc: Environmental Contact  
Entity Name: CHARLES MOO  
Entity Title: Not reported  
Affiliation Address: 1963 EL CAMINO REAL  
Affiliation City: PALO ALTO  
Affiliation State: CA  
Affiliation Country: Not reported  
Affiliation Zip: 94306  
Affiliation Phone: Not reported

Affiliation Type Desc: Property Owner  
Entity Name: H&M INFINITY ENTERPRISE INC  
Entity Title: Not reported  
Affiliation Address: 1963 EL CAMINO REAL  
Affiliation City: PALO ALTO  
Affiliation State: CA  
Affiliation Country: United States  
Affiliation Zip: 94306  
Affiliation Phone: (650) 430-1882

Affiliation Type Desc: UST Property Owner Name  
Entity Name: H&M INFINITY ENTERPRISE INC.  
Entity Title: Not reported  
Affiliation Address: 1963 EL CAMINO REAL  
Affiliation City: PALO ALTO  
Affiliation State: CA  
Affiliation Country: United States  
Affiliation Zip: 94306  
Affiliation Phone: (650) 430-1882

Name: ELITE AUTO PERFORMANCE  
Address: 1963 EL CAMINO REAL  
City,State,Zip: PALO ALTO, CA 94306

Map ID  
Direction  
Distance  
Elevation

MAP FINDINGS

Site

Database(s)

EDR ID Number  
EPA ID Number

**ELITE AUTO PERFORMANCE (Continued)**

**S101594385**

Site ID: 114269  
CERS ID: 10348537  
CERS Description: Chemical Storage Facilities

Violations:

Site ID: 114269  
Site Name: ELITE AUTO PERFORMANCE  
Violation Date: 05-23-2016  
Citation: 22 CCR 12 66262.12 - California Code of Regulations, Title 22, Chapter 12, Section(s) 66262.12  
Violation Description: Failure to obtain and/or maintain an Active EPA ID.  
Violation Notes: Returned to compliance on 10/25/2016. EPA ID number CAL000364803 is currently inactive. Mr. Esmaili was given DTSC form 1358 at the time of inspections. Ensure that this number is kept active and is RECORDED ON ALL FUTURE PICKUP RECEIPTS.  
Violation Division: Santa Clara County Environmental Health  
Violation Program: HW  
Violation Source: CERS

Site ID: 114269  
Site Name: ELITE AUTO PERFORMANCE  
Violation Date: 05-29-2014  
Citation: HSC 6.95 25504(c) - California Health and Safety Code, Chapter 6.95, Section(s) 25504(c)  
Violation Description: Failure to include an adequate training program in the business plan, which is reasonable and appropriate for the size of the business and the nature of the hazardous material handled.  
Violation Notes: Returned to compliance on 05/26/2016.  
Violation Division: Palo Alto City Fire Department  
Violation Program: HMRRP  
Violation Source: CERS

Site ID: 114269  
Site Name: ELITE AUTO PERFORMANCE  
Violation Date: 05-29-2014  
Citation: 19 CCR 4 2729.2(a)(1) - California Code of Regulations, Title 19, Chapter 4, Section(s) 2729.2(a)(1)  
Violation Description: Owner/Operator failed to complete and/or submit the Business Activities Page and/or Business Owner Operator Identification Page.  
Violation Notes: Returned to compliance on 05/26/2016.  
Violation Division: Palo Alto City Fire Department  
Violation Program: HMRRP  
Violation Source: CERS

Site ID: 114269  
Site Name: ELITE AUTO PERFORMANCE  
Violation Date: 01-15-2015  
Citation: HSC 6.95 Multiple - California Health and Safety Code, Chapter 6.95, Section(s) Multiple  
Violation Description: Business Plan Program - Administration/Documentation - General  
Violation Notes: Returned to compliance on 05/26/2016.  
Violation Division: Palo Alto City Fire Department  
Violation Program: HMRRP  
Violation Source: CERS

Site ID: 114269  
Site Name: ELITE AUTO PERFORMANCE  
Violation Date: 05-23-2016

Map ID  
Direction  
Distance  
Elevation

MAP FINDINGS

Site

Database(s)

EDR ID Number  
EPA ID Number

**ELITE AUTO PERFORMANCE (Continued)**

**S101594385**

Citation: HSC 6.5 25160.2 - California Health and Safety Code, Chapter 6.5, Section(s) 25160.2

Violation Description: Failure to meet any of the following consolidated manifest requirements: 1) Legible receipts for each quantity of hazardous waste that is received from a generator, 2) The generator's information (name, address, identification number, contact person, telephone number of the generator, the signature of the generator or the generator's representative), 3) Date of the shipment, 4) The manifest number, 5) The volume or quantity of each waste stream received, 6) The name, address, and identification number of the authorized facility to which the hazardous waste will be transported, 7) The transporter's information (name, address, and identification number, the driver's signature), 8) A statement, signed by the generator, certifying that the generator has established a program to reduce the volume or quantity and toxicity of the hazardous waste to the degree economically practicable. 9) The generator shall retain each receipt for at least three years.

Violation Notes: Returned to compliance on 10/25/2016. Receipts for disposal of used oil on 2/3/16 and 11/19/15 show EPA ID number CAL000357375, belonging to the adjacent Shell station. Ensure all receipts show EPA ID number CAL000360403, belonging to Mr. Esmaili.

Violation Division: Santa Clara County Environmental Health  
Violation Program: HW  
Violation Source: CERS

Site ID: 114269  
Site Name: ELITE AUTO PERFORMANCE  
Violation Date: 05-23-2016  
Citation: 40 CFR 1 265.31 - U.S. Code of Federal Regulations, Title 40, Chapter 1, Section(s) 265.31

Violation Description: Failure to maintain and operate the facility to minimize the possibility of a fire, explosion, or any unplanned sudden or non-sudden release of hazardous waste or hazardous waste constituents to the air, soil, or surface water which could threaten human health or the environment..

Violation Notes: Returned to compliance on 10/25/2016. Observed several quart containers of oil in trashcans that still had free-flowing amounts of used oil in them. Mr. Esmaili removed quarts during inspection for further draining.

Violation Division: Santa Clara County Environmental Health  
Violation Program: HW  
Violation Source: CERS

Site ID: 114269  
Site Name: ELITE AUTO PERFORMANCE  
Violation Date: 05-29-2014  
Citation: HSC 6.95 25504(a) - California Health and Safety Code, Chapter 6.95, Section(s) 25504(a)

Violation Description: Failure to complete and/or submit hazardous material inventory forms for all reportable hazardous materials on site.

Violation Notes: Returned to compliance on 05/26/2016.

Violation Division: Palo Alto City Fire Department  
Violation Program: HMRRP  
Violation Source: CERS

Site ID: 114269  
Site Name: ELITE AUTO PERFORMANCE



Map ID  
Direction  
Distance  
Elevation

MAP FINDINGS

Site

Database(s)

EDR ID Number  
EPA ID Number

**ELITE AUTO PERFORMANCE (Continued)**

**S101594385**

Violation Date: 04-30-2019  
Citation: 22 CCR 12 66262.34(f) - California Code of Regulations, Title 22, Chapter 12, Section(s) 66262.34(f)  
Violation Description: Failure to properly label hazardous waste accumulation containers and portable tanks with the following requirements: "Hazardous Waste", name and address of the generator, physical and chemical characteristics of the Hazardous Waste, and starting accumulation date.  
Violation Notes: . Add the Accumulation Start Date to the label for the Used Oil UST. .  
Violation Division: Santa Clara County Environmental Health  
Violation Program: HW  
Violation Source: CERS

Site ID: 114269  
Site Name: ELITE AUTO PERFORMANCE  
Violation Date: 05-29-2014  
Citation: 19 CCR 4 2729.2(a)(3) - California Code of Regulations, Title 19, Chapter 4, Section(s) 2729.2(a)(3)  
Violation Description: Failure to complete and/or submit an annotated site map if required by CUPA.  
Violation Notes: Returned to compliance on 05/26/2016.  
Violation Division: Palo Alto City Fire Department  
Violation Program: HMRRP  
Violation Source: CERS

Site ID: 114269  
Site Name: ELITE AUTO PERFORMANCE  
Violation Date: 01-15-2015  
Citation: 19 CCR 4 2729.2(a)(1) - California Code of Regulations, Title 19, Chapter 4, Section(s) 2729.2(a)(1)  
Violation Description: Owner/Operator failed to complete and/or submit the Business Activities Page and/or Business Owner Operator Identification Page.  
Violation Notes: Returned to compliance on 05/26/2016.  
Violation Division: Palo Alto City Fire Department  
Violation Program: HMRRP  
Violation Source: CERS

Site ID: 114269  
Site Name: ELITE AUTO PERFORMANCE  
Violation Date: 05-29-2014  
Citation: HSC 6.95 25505(a) - California Health and Safety Code, Chapter 6.95, Section(s) 25505(a)  
Violation Description: Owner/Operator failed to complete and/or submit a Hazardous Materials Business Plan when storing hazardous materials at or above the thresholds quantities of 55 gallons/500 lbs/200 cubic feet.  
Violation Notes: Returned to compliance on 05/26/2016.  
Violation Division: Palo Alto City Fire Department  
Violation Program: HMRRP  
Violation Source: CERS

Site ID: 114269  
Site Name: ELITE AUTO PERFORMANCE  
Violation Date: 04-30-2019  
Citation: 22 CCR 12 66262.12 - California Code of Regulations, Title 22, Chapter 12, Section(s) 66262.12  
Violation Description: Failure to obtain an Identification Number prior to treating, storing, disposing of, transporting or offering for transportation any

Map ID  
Direction  
Distance  
Elevation

MAP FINDINGS

Site

Database(s)

EDR ID Number  
EPA ID Number

**ELITE AUTO PERFORMANCE (Continued)**

**S101594385**

Violation Notes: hazardous waste.  
Violation Division: . The EPA ID number is Inactive as of 2017-06-30. .  
Violation Program: Santa Clara County Environmental Health  
Violation Source: HW  
CERS

Site ID: 114269  
Site Name: ELITE AUTO PERFORMANCE  
Violation Date: 01-30-2014  
Citation: 22 CCR 16 66266.130 - California Code of Regulations, Title 22,  
Chapter 16, Section(s) 66266.130  
Violation Description: Failure to properly handle, manage, label, and recycle used oil and  
fuel filters.  
Violation Notes: Returned to compliance on 01/30/2014. Bin holding filters in work area  
is not marked/labeled. Filters are held in "interim" container then  
transferred to 55 gallon drum for accumulation prior to  
disposal/recycling. LABEL WAS AFFIXED TO THE INTERIM CONTAINER DURING  
THE INSPECTION. NO CORRECTIVE ACTIONS REQUIRED.  
Violation Division: Santa Clara County Environmental Health  
Violation Program: HW  
Violation Source: CERS

Site ID: 114269  
Site Name: ELITE AUTO PERFORMANCE  
Violation Date: 05-23-2016  
Citation: HSC 6.5 Multiple - California Health and Safety Code, Chapter 6.5,  
Section(s) Multiple  
Violation Description: Haz Waste Generator Program - Administration/Documentation - General  
Violation Notes: Returned to compliance on 10/25/2016. Facility did not respond to  
Notice on Inspection issued by Mickey Pierce on 1/30/2014.  
Violation Division: Santa Clara County Environmental Health  
Violation Program: HW  
Violation Source: CERS

Site ID: 114269  
Site Name: ELITE AUTO PERFORMANCE  
Violation Date: 05-29-2014  
Citation: HSC 6.95 25504(b) - California Health and Safety Code, Chapter 6.95,  
Section(s) 25504(b)  
Violation Description: Failure to include adequate emergency response procedures in the  
business plan for a release or threatened release.  
Violation Notes: Returned to compliance on 05/26/2016.  
Violation Division: Palo Alto City Fire Department  
Violation Program: HMRRP  
Violation Source: CERS

Site ID: 114269  
Site Name: ELITE AUTO PERFORMANCE  
Violation Date: 05-29-2014  
Citation: HSC 6.95 25503.6 - California Health and Safety Code, Chapter 6.95,  
Section(s) 25503.6  
Violation Description: Failure to notify property owner in writing that the business is  
subject to the business plan program and has complied with its  
provisions.  
Violation Notes: Returned to compliance on 05/26/2016.  
Violation Division: Palo Alto City Fire Department  
Violation Program: HMRRP

Map ID  
Direction  
Distance  
Elevation

MAP FINDINGS

Site

Database(s)

EDR ID Number  
EPA ID Number

**ELITE AUTO PERFORMANCE (Continued)**

**S101594385**

Violation Source: CERS

Site ID: 114269  
Site Name: ELITE AUTO PERFORMANCE  
Violation Date: 01-15-2015  
Citation: HSC 6.95 25504(a) - California Health and Safety Code, Chapter 6.95, Section(s) 25504(a)  
Violation Description: Failure to complete and/or submit hazardous material inventory forms for all reportable hazardous materials on site.  
Violation Notes: Returned to compliance on 05/26/2016.  
Violation Division: Palo Alto City Fire Department  
Violation Program: HMRRP  
Violation Source: CERS

Site ID: 114269  
Site Name: ELITE AUTO PERFORMANCE  
Violation Date: 01-30-2014  
Citation: 22 CCR 12 66262.34(d) - California Code of Regulations, Title 22, Chapter 12, Section(s) 66262.34(d)  
Violation Description: Failure to dispose of hazardous waste within 180 days (or 270 if waste is transported over 200 miles) for the generator who generates less than 1000 kilogram per month, but more than 100 kilograms per month.  
Violation Notes: Noted oil pick up frequency slightly exceeded 180 days (16 days over). PLEASE ENSURE THAT OIL IS REMOVED AT LEAST EVERY 180 DAYS.  
Violation Division: Santa Clara County Environmental Health  
Violation Program: HW  
Violation Source: CERS

Site ID: 114269  
Site Name: ELITE AUTO PERFORMANCE  
Violation Date: 01-30-2014  
Citation: 22 CCR 12 66262.34(f) - California Code of Regulations, Title 22, Chapter 12, Section(s) 66262.34(f)  
Violation Description: Failure to properly label hazardous waste accumulation containers with the following requirements: "Hazardous Waste", name and address of the generator, physical and chemical characteristics of the Hazardous Waste, and starting accumulation date.  
Violation Notes: Returned to compliance on 01/30/2014. Dates on labels of used oil tank and antiifreeze drum are not being updated with each pick up and subsequent accumulation start time. CONTAINER OF ANTIFREEZE UPDATED DURING INSPECITON. OIL TANK LABEL REPLACED DURING INSPECTION. NO CORRECTIVE ACTION REQUIRED.  
Violation Division: Santa Clara County Environmental Health  
Violation Program: HW  
Violation Source: CERS

Site ID: 114269  
Site Name: ELITE AUTO PERFORMANCE  
Violation Date: 05-23-2016  
Citation: 22 CCR 12 66262.34(d) - California Code of Regulations, Title 22, Chapter 12, Section(s) 66262.34(d)  
Violation Description: Failure to dispose of hazardous waste within 180 days (or 270 if waste is transported over 200 miles) for the generator who generates less than 1000 kilogram per month, but more than 100 kilograms per month.  
Violation Notes: Returned to compliance on 10/25/2016. Used oil was accumulated for 227 days between 4/6/15 and 11/19/15. Ensure that used oil is accumulated for a MAXIMUM OF 180 DAYS.

Map ID  
Direction  
Distance  
Elevation

MAP FINDINGS

Site

Database(s)

EDR ID Number  
EPA ID Number

**ELITE AUTO PERFORMANCE (Continued)**

**S101594385**

Violation Division: Santa Clara County Environmental Health  
Violation Program: HW  
Violation Source: CERS

Site ID: 114269  
Site Name: ELITE AUTO PERFORMANCE  
Violation Date: 01-15-2015  
Citation: 19 CCR 4 2729.2(a)(3) - California Code of Regulations, Title 19, Chapter 4, Section(s) 2729.2(a)(3)  
Violation Description: Failure to complete and/or submit an annotated site map if required by CUPA.  
Violation Notes: Returned to compliance on 05/26/2016.  
Violation Division: Palo Alto City Fire Department  
Violation Program: HMRRP  
Violation Source: CERS

Site ID: 114269  
Site Name: ELITE AUTO PERFORMANCE  
Violation Date: 05-23-2016  
Citation: 22 CCR 16 66266.130 - California Code of Regulations, Title 22, Chapter 16, Section(s) 66266.130  
Violation Description: Failure to properly handle, manage, label, and recycle used oil and fuel filters.  
Violation Notes: Returned to compliance on 10/25/2016. SORTING OF PAPER AND METAL OIL FILTERS Observed paper and metal filters in the "drained used oil and fuel filters" container. Per section 66266.130, only metal-cased filters are exempt from regulation as a hazardous waste under the scrap metal provision found in federal law. All paper filters must be disposed as hazardous waste and may be sent off with other oil contaminated solids (absorbents and saturated rags).  
Violation Division: Santa Clara County Environmental Health  
Violation Program: HW  
Violation Source: CERS

Evaluation:  
Eval General Type: Compliance Evaluation Inspection  
Eval Date: 05-23-2016  
Violations Found: No  
Eval Type: Routine done by local agency  
Eval Notes: Not reported  
Eval Division: Palo Alto City Fire Department  
Eval Program: HMRRP  
Eval Source: CERS

Eval General Type: Compliance Evaluation Inspection  
Eval Date: 05-23-2016  
Violations Found: Yes  
Eval Type: Routine done by local agency  
Eval Notes: Facility is a single-garage auto shop that does auto service but no bodywork or painting. Facility generates the following wastes: used oil, used antifreeze, oily rags (commercially laundered), used oil and gasoline filters, spent batteries (core exchange, none on-site at the time of inspection), non-empty aerosol cans (none on-site or in trash), and oily absorbent (none on-site). Facility does not generate the following waste streams: brake fluid, parts washing solution, spent gasoline, or oily water. Employees receive regular hazardous waste training through tailgate meetings and indoor waste containers

Map ID  
Direction  
Distance  
Elevation

MAP FINDINGS

Site

Database(s)

EDR ID Number  
EPA ID Number

**ELITE AUTO PERFORMANCE (Continued)**

**S101594385**

are managed as point-of-generation. Fire extinguishers are annually serviced, spill kit is available, and emergency aisle space is adequate. Inspection covered waste storage area and service areas in garage, outdoor underground used oil tank, shipping container, trash cans and dumpsters, review of bills of lading for rags and batteries, and consolidated manifests for [Truncated]

Eval Division: Santa Clara County Environmental Health  
Eval Program: HW  
Eval Source: CERS

Eval General Type: Compliance Evaluation Inspection  
Eval Date: 01-30-2014  
Violations Found: Yes  
Eval Type: Routine done by local agency  
Eval Notes: Facility is two man auto repair and service station. Have 55 gallon drum for waste antifreeze, 2x55 for filters. Used oil to underground tank operated by Elite Auto but owned and permitted by Valero of Palo Alto. Drums labeled. Tank has label in ziplock bag in fill spill bucket. Filters drained in rolling oil cart, then held in interim "bin" then transferred to 55 gallon drum. Spill kit in form of 5 gallon bucket with absorbent. Floors cleaned nightly with mop and water. Drips wiped prior to mopping to minimize waste generation. Mop water managed as non-hazardous. Fire extinguishers present and serviced 9/2013 Emergency information posted Inspection of antifreeze drum is daily. No logs (not required). Training is informal discussions between father/son. REcommend having at least one annual discussion that covers hazardous waste labels, inspection, and emergency response. PROVIDED FACTHSEET AS POTENTIAL TALKING POINTS. Reviewed receipts for pick up of oil, [Truncated]

Eval Division: Santa Clara County Environmental Health  
Eval Program: HW  
Eval Source: CERS

Eval General Type: Compliance Evaluation Inspection  
Eval Date: 11-05-2018  
Violations Found: No  
Eval Type: Routine done by local agency  
Eval Notes: No Violations  
Eval Division: Palo Alto City Fire Department  
Eval Program: HMRRP  
Eval Source: CERS

Eval General Type: Compliance Evaluation Inspection  
Eval Date: 01-15-2015  
Violations Found: Yes  
Eval Type: Routine done by local agency  
Eval Notes: 2nd containment + CERS update.  
Eval Division: Palo Alto City Fire Department  
Eval Program: HMRRP  
Eval Source: CERS

Eval General Type: Other/Unknown  
Eval Date: 02-16-2016  
Violations Found: No  
Eval Type: Other, not routine, done by local agency  
Eval Notes: Not reported  
Eval Division: Palo Alto City Fire Department

Map ID  
Direction  
Distance  
Elevation

MAP FINDINGS

Site

Database(s)

EDR ID Number  
EPA ID Number

**ELITE AUTO PERFORMANCE (Continued)**

**S101594385**

Eval Program: HMRRP  
Eval Source: CERS

Eval General Type: Compliance Evaluation Inspection  
Eval Date: 04-30-2019  
Violations Found: Yes  
Eval Type: Routine done by local agency  
Eval Notes: I am on site for the 2019 Hazardous Waste Generator Permit inspection. Soheil Esmaili, is on site to allow facility access and records review. This report will be emailed to Soheil Esmaili at soheil.esmaili@gmail.com and eliteautop@gmail.com I confirmed that a copy of the 2016 Return to Compliance (RTC) is on site. E-copy is on site. Copy obtained for our file. Waste Oil, Collected in the UST. Pick-up every 3 to 4 months. The Hazardous Waste Label in the Spill Bucket does not have an updated Accumulation Start Date. Labels Provided. The Used Filters, Paper and steel cased, were last picked up in April 2018. These are due to be picked up on or before 365 days from the start of accumulation. Emergency Spill Equipment, OK Emergency Contacts Posted, OK Records Review - OK CERS Review; The Facility Information shall be updated, complete with EPA ID #, certified, and submitted in CERS. From CERS today; Submitted for CERS ID 10348537 on 11/5/2018 by [Truncated]

Eval Division: Santa Clara County Environmental Health  
Eval Program: HW  
Eval Source: CERS

Eval General Type: Compliance Evaluation Inspection  
Eval Date: 05-29-2014  
Violations Found: Yes  
Eval Type: Routine done by local agency  
Eval Notes: Not reported  
Eval Division: Palo Alto City Fire Department  
Eval Program: HMRRP  
Eval Source: CERS

Enforcement Action:  
Site ID: 114269  
Site Name: ELITE AUTO PERFORMANCE  
Site Address: 1963 EL CAMINO REAL  
Site City: PALO ALTO  
Site Zip: 94306  
Enf Action Date: 01-30-2014  
Enf Action Type: Notice of Violation (Unified Program)  
Enf Action Description: Notice of Violation Issued by the Inspector at the Time of Inspection  
Enf Action Notes: Not reported  
Enf Action Division: Santa Clara County Environmental Health  
Enf Action Program: HW  
Enf Action Source: CERS

Coordinates:  
Site ID: 114269  
Facility Name: ELITE AUTO PERFORMANCE  
Env Int Type Code: HWG  
Program ID: 10348537  
Coord Name: Not reported  
Ref Point Type Desc: Center of a facility or station.

Map ID  
Direction  
Distance  
Elevation

MAP FINDINGS

Site

Database(s)

EDR ID Number  
EPA ID Number

**ELITE AUTO PERFORMANCE (Continued)**

**S101594385**

Latitude: 37.428210  
Longitude: -122.149160

Affiliation:

Affiliation Type Desc: CUPA District  
Entity Name: Santa Clara County Environmental Health  
Entity Title: Not reported  
Affiliation Address: 1555 Berger Drive, Suite 300  
Affiliation City: San Jose  
Affiliation State: CA  
Affiliation Country: Not reported  
Affiliation Zip: 95112-2716  
Affiliation Phone: (408) 918-3400

Affiliation Type Desc: Operator  
Entity Name: ELITE AUTO PERFORMANCE  
Entity Title: Not reported  
Affiliation Address: Not reported  
Affiliation City: Not reported  
Affiliation State: Not reported  
Affiliation Country: Not reported  
Affiliation Zip: Not reported  
Affiliation Phone: (408) 646-3405

Affiliation Type Desc: Environmental Contact  
Entity Name: Michael Esmaili  
Entity Title: Not reported  
Affiliation Address: 1963 EL CAMINO REAL  
Affiliation City: PALO ALTO  
Affiliation State: CA  
Affiliation Country: Not reported  
Affiliation Zip: 94306  
Affiliation Phone: Not reported

Affiliation Type Desc: Facility Mailing Address  
Entity Name: Mailing Address  
Entity Title: Not reported  
Affiliation Address: 1963 EL CAMINO REAL  
Affiliation City: PALO ALTO  
Affiliation State: CA  
Affiliation Country: Not reported  
Affiliation Zip: 94306  
Affiliation Phone: Not reported

Affiliation Type Desc: Legal Owner  
Entity Name: Michael Esmaili  
Entity Title: Not reported  
Affiliation Address: 1963 EL CAMINO REAL  
Affiliation City: PALO ALTO  
Affiliation State: CA  
Affiliation Country: United States  
Affiliation Zip: 94306  
Affiliation Phone: (650) 321-0121

Affiliation Type Desc: Parent Corporation  
Entity Name: ELITE AUTO PERFORMANCE  
Entity Title: Not reported

Map ID  
Direction  
Distance  
Elevation

MAP FINDINGS

Site

Database(s)

EDR ID Number  
EPA ID Number

**ELITE AUTO PERFORMANCE (Continued)**

**S101594385**

Affiliation Address: Not reported  
Affiliation City: Not reported  
Affiliation State: Not reported  
Affiliation Country: Not reported  
Affiliation Zip: Not reported  
Affiliation Phone: Not reported

**AI209**  
**West**  
**1/4-1/2**  
**0.409 mi.**  
**2162 ft.**

**ARCO STATION #589**  
**1963 EL CAMINO REAL**  
**PALO ALTO, CA 92378**

**Site 2 of 4 in cluster AI**

**LUST S100178796**  
**HIST LUST N/A**  
**EMI**  
**Notify 65**

**Relative:**  
**Higher**  
**Actual:**  
**44 ft.**

LUST REG 2:  
Region: 2  
Facility Id: Not reported  
Facility Status: Case Closed  
Case Number: 06S3W12E02f  
How Discovered: Not reported  
Leak Cause: Not reported  
Leak Source: Not reported  
Date Leak Confirmed: Not reported  
Oversight Program: LUST  
Prelim. Site Assessment Wokplan Submitted: Not reported  
Preliminary Site Assessment Began: 9/27/1988  
Pollution Characterization Began: 10/13/1989  
Pollution Remediation Plan Submitted: Not reported  
Date Remediation Action Underway: Not reported  
Date Post Remedial Action Monitoring Began: Not reported

**HIST LUST SANTA CLARA:**

Name: Arco #0589  
Address: 1963 El Camino Real  
City: Palo Alto  
Region: SANTA CLARA  
Region Code: 2  
SCVWD ID: 06S3W12E02  
Oversite Agency: SCVWD  
Date Listed: 1990-01-01 00:00:00  
Closed Date: 2003-12-22 00:00:00

**EMI:**

Name: ARCO C/O PACIFIC ENVIRONMENTAL  
Address: 1963 EL CAMINO REAL  
City,State,Zip: PALO ALTO, CA 94306  
Year: 1996  
County Code: 43  
Air Basin: SF  
Facility ID: 9440  
Air District Name: BA  
SIC Code: 4953  
Air District Name: BAY AREA AQMD  
Community Health Air Pollution Info System: Not reported  
Consolidated Emission Reporting Rule: Not reported  
Total Organic Hydrocarbon Gases Tons/Yr: 1  
Reactive Organic Gases Tons/Yr: 0



Map ID  
 Direction  
 Distance  
 Elevation

MAP FINDINGS

Site

Database(s)

EDR ID Number  
 EPA ID Number

**ARCO STATION #589 (Continued)**

**S100178796**

Carbon Monoxide Emissions Tons/Yr: 0  
 NOX - Oxides of Nitrogen Tons/Yr: 0  
 SOX - Oxides of Sulphur Tons/Yr: 0  
 Particulate Matter Tons/Yr: 0  
 Part. Matter 10 Micrometers and Smllr Tons/Yr:0

**NOTIFY 65:**

Date Reported: Not reported  
 Staff Initials: Not reported  
 Board File Number: Not reported  
 Facility Type: Not reported  
 Discharge Date: Not reported  
 Issue Date: Not reported  
 Incident Description: Not reported

**AI210**  
**West**  
**1/4-1/2**  
**0.409 mi.**  
**2162 ft.**

**ARCO**  
**1963 EL CAMINO REAL**  
**PALO ALTO, CA 94306**  
**Site 3 of 4 in cluster AI**

**HIST CORTESE** **S101303777**  
**N/A**

**Relative:**  
**Higher**  
**Actual:**  
**44 ft.**

**HIST CORTESE:**  
 edr\_fname: ARCO  
 edr\_fadd1: 1963 EL CAMINO REAL  
 City,State,Zip: PALO ALTO, CA 94306  
 Region: CORTESE  
 Facility County Code: 43  
 Reg By: LTNKA  
 Reg Id: 43-0097

**AI211**  
**West**  
**1/4-1/2**  
**0.409 mi.**  
**2162 ft.**

**BYUNG SUN CHO**  
**1963 EL CAMINO REAL**  
**PALO ALTO, CA 94306**  
**Site 4 of 4 in cluster AI**

**LUST** **U001595947**  
**HIST UST** **N/A**  
**CERS**

**Relative:**  
**Higher**  
**Actual:**  
**44 ft.**

**LUST:**  
 Name: ARCO #0589  
 Address: 1963 EL CAMINO REAL  
 City,State,Zip: PALO ALTO, CA 94306  
 Lead Agency: SANTA CLARA COUNTY LOP  
 Case Type: LUST Cleanup Site  
 Geo Track: [http://geotracker.waterboards.ca.gov/profile\\_report.asp?global\\_id=T0608500165](http://geotracker.waterboards.ca.gov/profile_report.asp?global_id=T0608500165)  
 Global Id: T0608500165  
 Latitude: 37.427957  
 Longitude: -122.148617  
 Status: Completed - Case Closed  
 Status Date: 12/22/2003  
 Case Worker: UST  
 RB Case Number: Not reported  
 Local Agency: SANTA CLARA COUNTY LOP  
 File Location: All Files are on GeoTracker or in the Local Agency Database  
 Local Case Number: Not reported  
 Potential Media Affect: Other Groundwater (uses other than drinking water)  
 Potential Contaminants of Concern: Gasoline  
 Site History: Not reported

Map ID  
Direction  
Distance  
Elevation

MAP FINDINGS

Site

Database(s)

EDR ID Number  
EPA ID Number

**BYUNG SUN CHO (Continued)**

**U001595947**

LUST:

Global Id: T0608500165  
Contact Type: Regional Board Caseworker  
Contact Name: Regional Water Board  
Organization Name: SAN FRANCISCO BAY RWQCB (REGION 2)  
Address: 1515 CLAY ST SUITE 1400  
City: OAKLAND  
Email: Not reported  
Phone Number: Not reported

Global Id: T0608500165  
Contact Type: Local Agency Caseworker  
Contact Name: UST CASE WORKER  
Organization Name: SANTA CLARA COUNTY LOP  
Address: 1555 Berger Drive, Suite 300  
City: SAN JOSE  
Email: Not reported  
Phone Number: 4089183400

LUST:

Global Id: T0608500165  
Action Type: Other  
Date: 03/07/1989  
Action: Leak Reported

Global Id: T0608500165  
Action Type: RESPONSE  
Date: 01/06/1997  
Action: Monitoring Report - Quarterly

Global Id: T0608500165  
Action Type: RESPONSE  
Date: 09/23/1992  
Action: Other Report / Document

Global Id: T0608500165  
Action Type: RESPONSE  
Date: 11/17/2003  
Action: Tank Removal Report / UST Sampling Report

Global Id: T0608500165  
Action Type: RESPONSE  
Date: 08/11/1994  
Action: Other Report / Document

Global Id: T0608500165  
Action Type: ENFORCEMENT  
Date: 08/12/1999  
Action: Staff Letter - #28993

Global Id: T0608500165  
Action Type: ENFORCEMENT  
Date: 12/08/1999  
Action: Staff Letter - #28995

Global Id: T0608500165

Map ID  
Direction  
Distance  
Elevation

MAP FINDINGS

Site

Database(s)

EDR ID Number  
EPA ID Number

**BYUNG SUN CHO (Continued)**

**U001595947**

Action Type: RESPONSE  
Date: 12/13/1994  
Action: Soil and Water Investigation Report

Global Id: T0608500165  
Action Type: RESPONSE  
Date: 02/07/1990  
Action: Preliminary Site Assessment Report

Global Id: T0608500165  
Action Type: RESPONSE  
Date: 11/02/2003  
Action: Unauthorized Release Form

Global Id: T0608500165  
Action Type: RESPONSE  
Date: 10/03/2003  
Action: Other Report / Document

Global Id: T0608500165  
Action Type: RESPONSE  
Date: 08/11/1994  
Action: Other Report / Document

Global Id: T0608500165  
Action Type: RESPONSE  
Date: 04/23/2004  
Action: Correspondence

Global Id: T0608500165  
Action Type: RESPONSE  
Date: 03/23/1994  
Action: Other Report / Document

Global Id: T0608500165  
Action Type: RESPONSE  
Date: 01/15/1991  
Action: Other Report / Document

Global Id: T0608500165  
Action Type: RESPONSE  
Date: 06/28/1990  
Action: Tank Removal Report / UST Sampling Report

Global Id: T0608500165  
Action Type: RESPONSE  
Date: 01/15/1991  
Action: Verbal Communication

Global Id: T0608500165  
Action Type: RESPONSE  
Date: 11/13/2003  
Action: Well Destruction Report

Global Id: T0608500165  
Action Type: RESPONSE  
Date: 01/22/1991

Map ID  
Direction  
Distance  
Elevation

MAP FINDINGS

Site

Database(s)

EDR ID Number  
EPA ID Number

**BYUNG SUN CHO (Continued)**

**U001595947**

Action: Correspondence

Global Id: T0608500165  
Action Type: RESPONSE  
Date: 08/11/1994  
Action: Interim Remedial Action Report

Global Id: T0608500165  
Action Type: RESPONSE  
Date: 02/14/2003  
Action: Monitoring Report - Quarterly

Global Id: T0608500165  
Action Type: RESPONSE  
Date: 07/30/2003  
Action: Other Report / Document

Global Id: T0608500165  
Action Type: RESPONSE  
Date: 03/02/1996  
Action: Remedial Progress Report

Global Id: T0608500165  
Action Type: ENFORCEMENT  
Date: 12/22/2003  
Action: Closure/No Further Action Letter

Global Id: T0608500165  
Action Type: RESPONSE  
Date: 06/08/1993  
Action: Well Installation Workplan

Global Id: T0608500165  
Action Type: REMEDIATION  
Date: 09/09/1991  
Action: Excavation

Global Id: T0608500165  
Action Type: REMEDIATION  
Date: 09/09/1991  
Action: Excavation

Global Id: T0608500165  
Action Type: REMEDIATION  
Date: 09/09/1991  
Action: Pump & Treat (P&T) Groundwater

Global Id: T0608500165  
Action Type: REMEDIATION  
Date: 09/09/1991  
Action: Free Product Removal

Global Id: T0608500165  
Action Type: REMEDIATION  
Date: 09/16/1991  
Action: Soil Vapor Extraction (SVE)

Map ID  
Direction  
Distance  
Elevation

MAP FINDINGS

Site

Database(s)

EDR ID Number  
EPA ID Number

**BYUNG SUN CHO (Continued)**

**U001595947**

Global Id: T0608500165  
Action Type: RESPONSE  
Date: 08/16/1999  
Action: Monitoring Report - Quarterly

Global Id: T0608500165  
Action Type: RESPONSE  
Date: 12/13/1999  
Action: Monitoring Report - Quarterly

Global Id: T0608500165  
Action Type: ENFORCEMENT  
Date: 03/28/1989  
Action: Notice of Responsibility - #40031

Global Id: T0608500165  
Action Type: ENFORCEMENT  
Date: 01/03/1997  
Action: Staff Letter - #28985

**LUST:**

Global Id: T0608500165  
Status: Open - Case Begin Date  
Status Date: 09/27/1988

Global Id: T0608500165  
Status: Open - Site Assessment  
Status Date: 09/27/1988

Global Id: T0608500165  
Status: Open - Site Assessment  
Status Date: 10/13/1989

Global Id: T0608500165  
Status: Completed - Case Closed  
Status Date: 12/22/2003

**HIST UST:**

Name: BYUNG SUN CHO  
Address: 1963 EL CAMINO REAL  
City,State,Zip: PALO ALTO, CA 94306  
File Number: 0002CDEE  
URL: <http://geotracker.waterboards.ca.gov/ustpdfs/pdf/0002CDEE.pdf>  
Region: STATE  
Facility ID: 00000026941  
Facility Type: Gas Station  
Other Type: Not reported  
Contact Name: Not reported  
Telephone: 0000000000  
Owner Name: ARCO PETROLEUM PRODUCTS CO.  
Owner Address: 515 SOUTH FLOWER STREET  
Owner City,St,Zip: LOS ANGELES, CA 90071  
Total Tanks: 0005

Tank Num: 001

Map ID  
Direction  
Distance  
Elevation

MAP FINDINGS

Site

Database(s)

EDR ID Number  
EPA ID Number

**BYUNG SUN CHO (Continued)**

**U001595947**

Container Num: 0000000001  
Year Installed: 1960  
Tank Capacity: 00004000  
Tank Used for: PRODUCT  
Type of Fuel: 06  
Container Construction Thickness: 0000167  
Leak Detection: Stock Inventor, 10

Tank Num: 002  
Container Num: 0000000002  
Year Installed: 1960  
Tank Capacity: 00004000  
Tank Used for: PRODUCT  
Type of Fuel: 06  
Container Construction Thickness: 0000167  
Leak Detection: Stock Inventor, 10

Tank Num: 003  
Container Num: 0000000003  
Year Installed: 1960  
Tank Capacity: 00004000  
Tank Used for: PRODUCT  
Type of Fuel: 06  
Container Construction Thickness: 0000167  
Leak Detection: Stock Inventor, 10

Tank Num: 004  
Container Num: 0000000004  
Year Installed: 1960  
Tank Capacity: 00006000  
Tank Used for: PRODUCT  
Type of Fuel: 06  
Container Construction Thickness: 0000240  
Leak Detection: Stock Inventor, 10

Tank Num: 005  
Container Num: 0000000005  
Year Installed: Not reported  
Tank Capacity: 00000500  
Tank Used for: PRODUCT  
Type of Fuel: WASTE OIL  
Container Construction Thickness: 0000093  
Leak Detection: Stock Inventor

[Click here for Geo Tracker PDF:](#)

**CERS:**

Name: ARCO #0589  
Address: 1963 EL CAMINO REAL  
City,State,Zip: PALO ALTO, CA 94306  
Site ID: 232739  
CERS ID: T0608500165  
CERS Description: Leaking Underground Storage Tank Cleanup Site

**Affiliation:**

Affiliation Type Desc: Local Agency Caseworker  
Entity Name: UST CASE WORKER - SANTA CLARA COUNTY LOP

Map ID  
Direction  
Distance  
Elevation

MAP FINDINGS

Site

Database(s)

EDR ID Number  
EPA ID Number

**BYUNG SUN CHO (Continued)**

**U001595947**

Entity Title: Not reported  
Affiliation Address: 1555 Berger Drive, Suite 300  
Affiliation City: SAN JOSE  
Affiliation State: CA  
Affiliation Country: Not reported  
Affiliation Zip: Not reported  
Affiliation Phone: 4089183400

Affiliation Type Desc: Regional Board Caseworker  
Entity Name: Regional Water Board - SAN FRANCISCO BAY RWQCB (REGION 2)  
Entity Title: Not reported  
Affiliation Address: 1515 CLAY ST SUITE 1400  
Affiliation City: OAKLAND  
Affiliation State: CA  
Affiliation Country: Not reported  
Affiliation Zip: Not reported  
Affiliation Phone: Not reported

AH212  
SSE  
1/4-1/2  
0.417 mi.  
2202 ft.

**GAVENMAN PROPERTY  
3017 EL CAMINO REAL  
PALO ALTO, CA 94306**

**Site 3 of 3 in cluster AH**

**LUST S106567973  
HIST LUST N/A  
CUPA Listings  
CERS**

**Relative:  
Higher  
Actual:  
38 ft.**

**LUST:**  
Name: GAVENMAN PROPERTY  
Address: 3017 EL CAMINO REAL  
City,State,Zip: PALO ALTO, CA 94306  
Lead Agency: SANTA CLARA COUNTY LOP  
Case Type: LUST Cleanup Site  
Geo Track: [http://geotracker.waterboards.ca.gov/profile\\_report.asp?global\\_id=T0608548811](http://geotracker.waterboards.ca.gov/profile_report.asp?global_id=T0608548811)  
Global Id: T0608548811  
Latitude: 37.422078  
Longitude: -122.13959  
Status: Completed - Case Closed  
Status Date: 08/30/2004  
Case Worker: UST  
RB Case Number: Not reported  
Local Agency: SANTA CLARA COUNTY LOP  
File Location: All Files are on GeoTracker or in the Local Agency Database  
Local Case Number: Not reported  
Potential Media Affect: Soil  
Potential Contaminants of Concern: Waste Oil / Motor / Hydraulic / Lubricating  
Site History: Not reported

**LUST:**  
Global Id: T0608548811  
Contact Type: Regional Board Caseworker  
Contact Name: Regional Water Board  
Organization Name: SAN FRANCISCO BAY RWQCB (REGION 2)  
Address: 1515 CLAY ST SUITE 1400  
City: OAKLAND  
Email: Not reported  
Phone Number: Not reported

Global Id: T0608548811  
Contact Type: Local Agency Caseworker

Map ID  
Direction  
Distance  
Elevation

MAP FINDINGS

Site

Database(s)

EDR ID Number  
EPA ID Number

**GAVENMAN PROPERTY (Continued)**

**S106567973**

Contact Name: UST CASE WORKER  
Organization Name: SANTA CLARA COUNTY LOP  
Address: 1555 Berger Drive, Suite 300  
City: SAN JOSE  
Email: Not reported  
Phone Number: 4089183400

LUST:

Global Id: T0608548811  
Action Type: Other  
Date: 06/15/2004  
Action: Leak Reported

Global Id: T0608548811  
Action Type: ENFORCEMENT  
Date: 08/30/2004  
Action: Closure/No Further Action Letter

Global Id: T0608548811  
Action Type: RESPONSE  
Date: 08/05/2004  
Action: Other Report / Document

Global Id: T0608548811  
Action Type: RESPONSE  
Date: 12/22/1993  
Action: Other Report / Document

Global Id: T0608548811  
Action Type: RESPONSE  
Date: 06/14/2004  
Action: Unauthorized Release Form

Global Id: T0608548811  
Action Type: RESPONSE  
Date: 06/15/2004  
Action: Unauthorized Release Form

Global Id: T0608548811  
Action Type: RESPONSE  
Date: 07/14/2004  
Action: Tank Removal Report / UST Sampling Report

LUST:

Global Id: T0608548811  
Status: Open - Case Begin Date  
Status Date: 06/15/2004

Global Id: T0608548811  
Status: Completed - Case Closed  
Status Date: 08/30/2004

LUST REG 2:

Region: 2  
Facility Id: Not reported



Map ID  
Direction  
Distance  
Elevation

MAP FINDINGS

Site

Database(s)

EDR ID Number  
EPA ID Number

**GAVENMAN PROPERTY (Continued)**

**S106567973**

Facility Status: Case Closed  
Case Number: 06S3W12K06f  
How Discovered: Not reported  
Leak Cause: Unknown  
Leak Source: Not reported  
Date Leak Confirmed: Not reported  
Oversight Program: LUST  
Prelim. Site Assessment Workplan Submitted: Not reported  
Preliminary Site Assessment Began: Not reported  
Pollution Characterization Began: Not reported  
Pollution Remediation Plan Submitted: Not reported  
Date Remediation Action Underway: Not reported  
Date Post Remedial Action Monitoring Began: Not reported

**LUST SANTA CLARA:**

Name: GAVENMAN PROPERTY  
Address: 3017 EL CAMINO REAL  
City,State,Zip: PALO ALTO, CA  
Region: SANTA CLARA  
SCVWD ID: 06S3W12K06F  
Date Closed: 08/30/2004  
EDR Link ID: 06S3W12K06F

**HIST LUST SANTA CLARA:**

Name: Gavenman Property  
Address: 3017 El Camino Real  
City: Palo Alto  
Region: SANTA CLARA  
Region Code: 2  
SCVWD ID: 06S3W12K06  
Oversite Agency: SCVWD  
Date Listed: 2004-08-26 00:00:00  
Closed Date: 2004-08-30 00:00:00

**CUPA SANTA CLARA:**

Name: MIKE'S BIKES  
Address: 3017 EL CAMINO REAL  
City,State,Zip: PALO ALTO, CA 94306  
Region: SANTA CLARA  
PE#: 2205  
Program Description: GENERATES 100 KG YR TO <5 TONS/YR  
Latitude: 37.422225  
Longitude: -122.139444  
Record ID: PR0414345  
Facility ID: FA0273969

**CERS:**

Name: GAVENMAN PROPERTY  
Address: 3017 EL CAMINO REAL  
City,State,Zip: PALO ALTO, CA 94306  
Site ID: 239159  
CERS ID: T0608548811  
CERS Description: Leaking Underground Storage Tank Cleanup Site

**Affiliation:**

Affiliation Type Desc: Local Agency Caseworker

Map ID  
Direction  
Distance  
Elevation

MAP FINDINGS

Site

Database(s)

EDR ID Number  
EPA ID Number

**GAVENMAN PROPERTY (Continued)**

**S106567973**

Entity Name: UST CASE WORKER - SANTA CLARA COUNTY LOP  
Entity Title: Not reported  
Affiliation Address: 1555 Berger Drive, Suite 300  
Affiliation City: SAN JOSE  
Affiliation State: CA  
Affiliation Country: Not reported  
Affiliation Zip: Not reported  
Affiliation Phone: 4089183400

Affiliation Type Desc: Regional Board Caseworker  
Entity Name: Regional Water Board - SAN FRANCISCO BAY RWQCB (REGION 2)  
Entity Title: Not reported  
Affiliation Address: 1515 CLAY ST SUITE 1400  
Affiliation City: OAKLAND  
Affiliation State: CA  
Affiliation Country: Not reported  
Affiliation Zip: Not reported  
Affiliation Phone: Not reported

213  
SSE  
1/4-1/2  
0.420 mi.  
2217 ft.

**CARMEAN TRUST**  
**411 ACACIA AVE**  
**PALO ALTO, CA 94306**

**LUST S104574311**  
**HIST LUST N/A**  
**HIST CORTESE**  
**CERS**

**Relative:**  
**Higher**  
**Actual:**  
**35 ft.**

LUST:  
Name: CARMEAN TRUST  
Address: 411 ACACIA AVE  
City,State,Zip: PALO ALTO, CA 94306  
Lead Agency: SANTA CLARA COUNTY LOP  
Case Type: LUST Cleanup Site  
Geo Track: [http://geotracker.waterboards.ca.gov/profile\\_report.asp?global\\_id=T0608501661](http://geotracker.waterboards.ca.gov/profile_report.asp?global_id=T0608501661)  
Global Id: T0608501661  
Latitude: 37.421928  
Longitude: -122.138256  
Status: Completed - Case Closed  
Status Date: 04/22/1996  
Case Worker: UST  
RB Case Number: Not reported  
Local Agency: SANTA CLARA COUNTY LOP  
File Location: All Files are on GeoTracker or in the Local Agency Database  
Local Case Number: Not reported  
Potential Media Affect: Soil  
Potential Contaminants of Concern: Diesel  
Site History: Not reported

LUST:  
Global Id: T0608501661  
Contact Type: Regional Board Caseworker  
Contact Name: Regional Water Board  
Organization Name: SAN FRANCISCO BAY RWQCB (REGION 2)  
Address: 1515 CLAY ST SUITE 1400  
City: OAKLAND  
Email: Not reported  
Phone Number: Not reported

Global Id: T0608501661

Map ID  
Direction  
Distance  
Elevation

MAP FINDINGS

Site

Database(s)

EDR ID Number  
EPA ID Number

**CARMEAN TRUST (Continued)**

**S104574311**

Contact Type: Local Agency Caseworker  
Contact Name: UST CASE WORKER  
Organization Name: SANTA CLARA COUNTY LOP  
Address: 1555 Berger Drive, Suite 300  
City: SAN JOSE  
Email: Not reported  
Phone Number: 4089183400

**LUST:**

Global Id: T0608501661  
Action Type: Other  
Date: 01/01/1991  
Action: Leak Reported

Global Id: T0608501661  
Action Type: ENFORCEMENT  
Date: 04/22/1996  
Action: Closure/No Further Action Letter

Global Id: T0608501661  
Action Type: RESPONSE  
Date: 04/22/1996  
Action: Other Report / Document

**LUST:**

Global Id: T0608501661  
Status: Open - Case Begin Date  
Status Date: 01/01/1991

Global Id: T0608501661  
Status: Completed - Case Closed  
Status Date: 04/22/1996

**LUST REG 2:**

Region: 2  
Facility Id: Not reported  
Facility Status: Case Closed  
Case Number: 06S3W12K04f  
How Discovered: Not reported  
Leak Cause: Not reported  
Leak Source: Not reported  
Date Leak Confirmed: Not reported  
Oversight Program: LUST  
Prelim. Site Assessment Workplan Submitted: Not reported  
Preliminary Site Assessment Began: Not reported  
Pollution Characterization Began: Not reported  
Pollution Remediation Plan Submitted: Not reported  
Date Remediation Action Underway: Not reported  
Date Post Remedial Action Monitoring Began: Not reported

**LUST SANTA CLARA:**

Name: CARMEAN TRUST  
Address: 411 ACACIA AVE  
City,State,Zip: PALO ALTO, CA

Map ID  
Direction  
Distance  
Elevation

MAP FINDINGS

Site

Database(s)

EDR ID Number  
EPA ID Number

**CARMEAN TRUST (Continued)**

**S104574311**

Region: SANTA CLARA  
SCVWD ID: 06S3W12K04F  
Date Closed: 04/22/1996  
EDR Link ID: 06S3W12K04F

**HIST LUST SANTA CLARA:**

Name: Carmean Trust  
Address: 411 Acacia Ave  
City: Palo Alto  
Region: SANTA CLARA  
Region Code: 2  
SCVWD ID: 06S3W12K04  
Oversite Agency: SCVWD  
Date Listed: 1992-12-14 00:00:00  
Closed Date: 1996-04-22 00:00:00

**HIST CORTESE:**

edr\_fname: CARMEAN TRUST  
edr\_fadd1: 411 ACACIA  
City,State,Zip: PALO ALTO, CA 94306  
Region: CORTESE  
Facility County Code: 43  
Reg By: LTNKA  
Reg Id: 43-1725

**CERS:**

Name: CARMEAN TRUST  
Address: 411 ACACIA AVE  
City,State,Zip: PALO ALTO, CA 94306  
Site ID: 215159  
CERS ID: T0608501661  
CERS Description: Leaking Underground Storage Tank Cleanup Site

**Affiliation:**

Affiliation Type Desc: Local Agency Caseworker  
Entity Name: UST CASE WORKER - SANTA CLARA COUNTY LOP  
Entity Title: Not reported  
Affiliation Address: 1555 Berger Drive, Suite 300  
Affiliation City: SAN JOSE  
Affiliation State: CA  
Affiliation Country: Not reported  
Affiliation Zip: Not reported  
Affiliation Phone: 4089183400

Affiliation Type Desc: Regional Board Caseworker  
Entity Name: Regional Water Board - SAN FRANCISCO BAY RWQCB (REGION 2)  
Entity Title: Not reported  
Affiliation Address: 1515 CLAY ST SUITE 1400  
Affiliation City: OAKLAND  
Affiliation State: CA  
Affiliation Country: Not reported  
Affiliation Zip: Not reported  
Affiliation Phone: Not reported

Map ID  
Direction  
Distance  
Elevation

MAP FINDINGS

Site

Database(s)

EDR ID Number  
EPA ID Number

AJ214  
SSE  
1/4-1/2  
0.444 mi.  
2342 ft.

**MERCER PROCESSING**  
**230 PORTAGE AVE**  
**PALO ALTO, CA 94306**  
**Site 1 of 4 in cluster AJ**

**CPS-SLIC** **S106235059**  
**ENF** **N/A**  
**CERS**

**Relative:**  
**Higher**  
**Actual:**  
**33 ft.**

**CPS-SLIC:**  
Name: MERCER PROCESSING  
Address: 230 PORTAGE AVE  
City,State,Zip: PALO ALTO, CA 94306-2242  
Region: STATE  
**Facility Status: Completed - Case Closed**  
Status Date: 04/08/2002  
Global Id: SL0608568096  
Lead Agency: SAN FRANCISCO BAY RWQCB (REGION 2)  
Lead Agency Case Number: Not reported  
Latitude: 37.4268740276364  
Longitude: -122.136880114909  
Case Type: Cleanup Program Site  
Case Worker: UUU  
Local Agency: SANTA CLARA VALLEY WATER DISTRICT  
RB Case Number: 43S0965  
File Location: Regional Board  
Potential Media Affected: Soil  
Potential Contaminants of Concern: Other Chlorinated Hydrocarbons, Trichloroethylene (TCE)  
Site History: Not reported

[Click here to access the California GeoTracker records for this facility:](#)

**SLIC REG 2:**

Region: 2  
Facility ID: 43S0965  
Facility Status: Case Closed  
Date Closed: Not reported  
Local Case #: Not reported  
How Discovered: Not reported  
Leak Cause: Not reported  
Leak Source: Not reported  
Date Confirmed: Not reported  
Date Prelim Site Assmnt Workplan Submitted: Not reported  
Date Preliminary Site Assessment Began: Not reported  
Date Pollution Characterization Began: Not reported  
Date Remediation Plan Submitted: Not reported  
Date Remedial Action Underway: Not reported  
Date Post Remedial Action Monitoring Began: Not reported

**ENF:**

Name: MERCER PROCESSING  
Address: 230 PORTAGE  
City,State,Zip: PALO ALTO, CA 94306  
Region: 2  
Facility Id: 242738  
Agency Name: El Camino Center - WSJ Property  
Place Type: Facility  
Place Subtype: Not reported  
Facility Type: Industrial  
Agency Type: Privately-Owned Business  
# Of Agencies: 1

Map ID  
Direction  
Distance  
Elevation

MAP FINDINGS

Site

Database(s)

EDR ID Number  
EPA ID Number

MERCER PROCESSING (Continued)

S106235059

Place Latitude:	37.422535
Place Longitude:	-122.137247
SIC Code 1:	Not reported
SIC Desc 1:	Not reported
SIC Code 2:	Not reported
SIC Desc 2:	Not reported
SIC Code 3:	Not reported
SIC Desc 3:	Not reported
NAICS Code 1:	Not reported
NAICS Desc 1:	Not reported
NAICS Code 2:	Not reported
NAICS Desc 2:	Not reported
NAICS Code 3:	Not reported
NAICS Desc 3:	Not reported
# Of Places:	1
Source Of Facility:	Reg Meas
Design Flow:	Not reported
Threat To Water Quality:	Not reported
Complexity:	Not reported
Pretreatment:	Not reported
Facility Waste Type:	Not reported
Facility Waste Type 2:	Not reported
Facility Waste Type 3:	Not reported
Facility Waste Type 4:	Not reported
Program:	UNREGS
Program Category1:	UNREGS
Program Category2:	UNREGS
# Of Programs:	1
WDID:	2 43S0965
Reg Measure Id:	170035
Reg Measure Type:	Unregulated
Region:	2
Order #:	Not reported
Npdes# CA#:	Not reported
Major-Minor:	Not reported
Npdes Type:	Not reported
Reclamation:	Not reported
Dredge Fill Fee:	Not reported
301H:	Not reported
Application Fee Amt Received:	Not reported
Status:	Never Active
Status Date:	02/21/2013
Effective Date:	Not reported
Expiration/Review Date:	Not reported
Termination Date:	Not reported
WDR Review - Amend:	Not reported
WDR Review - Revise/Renew:	Not reported
WDR Review - Rescind:	Not reported
WDR Review - No Action Required:	Not reported
WDR Review - Pending:	Not reported
WDR Review - Planned:	Not reported
Status Enrollee:	N
Individual/General:	I
Fee Code:	Not reported
Direction/Voice:	Passive
Enforcement Id(EID):	239507
Region:	2

Map ID  
 Direction  
 Distance  
 Elevation

MAP FINDINGS

Site

Database(s)

EDR ID Number  
 EPA ID Number

**MERCER PROCESSING (Continued)**

**S106235059**

Order / Resolution Number: UNKNOWN  
 Enforcement Action Type: 13267 Letter  
 Effective Date: 05/09/2001  
 Adoption/Issuance Date: Not reported  
 Achieve Date: Not reported  
 Termination Date: Not reported  
 ACL Issuance Date: Not reported  
 EPL Issuance Date: Not reported  
 Status: Active  
 Title: Enforcement - 2 43S0965  
 Description: Not reported  
 Program: UNREGS  
 Latest Milestone Completion Date: Not reported  
 # Of Programs1: 1  
 Total Assessment Amount: 0  
 Initial Assessed Amount: 0  
 Liability \$ Amount: 0  
 Project \$ Amount: 0  
 Liability \$ Paid: 0  
 Project \$ Completed: 0  
 Total \$ Paid/Completed Amount: 0

**CERS:**

Name: MERCER PROCESSING  
 Address: 230 PORTAGE AVE  
 City,State,Zip: PALO ALTO, CA 94306-2242  
 Site ID: 249300  
 CERS ID: SL0608568096  
 CERS Description: Cleanup Program Site

**Affiliation:**

Affiliation Type Desc: Regional Board Caseworker  
 Entity Name: Regional Water Board - SAN FRANCISCO BAY RWQCB (REGION 2)  
 Entity Title: Not reported  
 Affiliation Address: 1515 CLAY ST SUITE 1400  
 Affiliation City: OAKLAND  
 Affiliation State: CA  
 Affiliation Country: Not reported  
 Affiliation Zip: Not reported  
 Affiliation Phone: Not reported

**AK215**  
**SSW**  
**1/4-1/2**  
**0.447 mi.**  
**2358 ft.**

**HEWLETT-PACKARD COMPANY**  
**640 PAGE MILL RD**  
**PALO ALTO, CA 94304**  
**Site 1 of 2 in cluster AK**

**CPS-SLIC** **S106235017**  
**CERS HAZ WASTE** **N/A**  
**DEED**  
**Cortese**  
**CUPA Listings**  
**CERS**

**Relative:**  
**Higher**  
**Actual:**  
**39 ft.**

SLIC REG 2:  
 Region: 2  
 Facility ID: 43S0051  
 Facility Status: Remedial action (cleanup) Underway  
 Date Closed: Not reported  
 Local Case #: Not reported  
 How Discovered: Not reported  
 Leak Cause: Not reported  
 Leak Source: Not reported

Map ID  
Direction  
Distance  
Elevation

MAP FINDINGS

Site

Database(s)

EDR ID Number  
EPA ID Number

**HEWLETT-PACKARD COMPANY (Continued)**

**S106235017**

Date Confirmed: Not reported  
Date Prelim Site Assmnt Workplan Submitted: Not reported  
Date Preliminary Site Assessment Began: Not reported  
Date Pollution Characterization Began: Not reported  
Date Remediation Plan Submitted: Not reported  
Date Remedial Action Underway: Not reported  
Date Post Remedial Action Monitoring Began: Not reported

**CERS HAZ WASTE:**

Name: HP-GROUNDWATER TREATMENT SYSTEM  
Address: 640 PAGE MILL RD  
City,State,Zip: PALO ALTO, CA 94304  
Site ID: 37184  
CERS ID: 10457527  
CERS Description: Hazardous Waste Generator

Name: HP-GROUNDWATER TREATMENT SYSTEM  
Address: 640 PAGE MILL RD  
City,State,Zip: PALO ALTO, CA 94304  
Site ID: 37184  
CERS ID: 10457527  
CERS Description: RCRA LQ HW Generator

**DEED:**

Name: HEWLETT-PACKARD COMPANY  
Address: 640 PAGE MILL RD  
City,State,Zip: PALO ALTO, CA  
Envirostor ID: SL720511210  
Area: Not reported  
Sub Area: Not reported  
Site Type: SLIC  
Status: OPEN - REMEDIATION  
Agency: SWRCB  
Covenant Uploaded: Y  
Deed Date(s): 06/25/2003  
File Name: Geotracker Land Use/Deed Restrictions

**CORTESE:**

Name: HEWLETT PKRD-640 PAGE MILL  
Address: 640 PAGE MILL ROAD  
City,State,Zip: PALO ALTO, CA 94304  
Region: CORTESE  
Envirostor Id: Not reported  
Global ID: Not reported  
Site/Facility Type: Not reported  
Cleanup Status: Not reported  
Status Date: Not reported  
Site Code: Not reported  
Latitude: Not reported  
Longitude: Not reported  
Owner: Not reported  
Enf Type: Not reported  
Swat R: Not reported  
Flag: CORTESE  
Order No: Not reported  
Waste Discharge System No: Not reported



Map ID  
Direction  
Distance  
Elevation

MAP FINDINGS

Site

Database(s)

EDR ID Number  
EPA ID Number

**HEWLETT-PACKARD COMPANY (Continued)**

**S106235017**

Effective Date: Not reported  
Region 2: Not reported  
WID Id: Not reported  
Solid Waste Id No: Not reported  
Waste Management Unit Name: Not reported  
File Name: Cease Desist Orders & Cleanup Abatement Orders

**CUPA SANTA CLARA:**

Name: HP-GROUNDWATER TREATMENT SYSTEM  
Address: 640 PAGE MILL RD  
City,State,Zip: PALO ALTO, CA 94304  
Region: SANTA CLARA  
PE#: Not reported  
Program Description: GENERATES 100 KG YR TO <5 TONS/YR (RCRA LQG)  
Latitude: 37.3890697  
Longitude: -122.1634976  
Record ID: PR0416111  
Facility ID: FA0275361

**CERS:**

Name: HP-GROUNDWATER TREATMENT SYSTEM  
Address: 640 PAGE MILL RD  
City,State,Zip: PALO ALTO, CA 94304  
Site ID: 37184  
CERS ID: 10457527  
CERS Description: Chemical Storage Facilities

**Evaluation:**

Eval General Type: Compliance Evaluation Inspection  
Eval Date: 07-19-2016  
Violations Found: No  
Eval Type: Routine done by local agency  
Eval Notes: CERS inspection  
Eval Division: Palo Alto City Fire Department  
Eval Program: HMRRP  
Eval Source: CERS

Eval General Type: Compliance Evaluation Inspection  
Eval Date: 06-04-2015  
Violations Found: No  
Eval Type: Routine done by local agency  
Eval Notes: Facility is a groundwater treatment unit and episodic RCRA LQG. CAD076314582 , CERS ID 10457527 Treatment system is authorized and operated as part of a superfund clean up. Extraction is limited to groundwater only, no vapor. Inspected system which includes untreated water tank, chemical injection tank (hydrogen peroxide), two carbon slurry extraction vessels (primary and polish)and an ozone generator/treatment system. Extraction vessels are set to run in sequence (primary then through polish to discharge) -When system is serviced for removal of slurry, primary treat tank is emptied, and valves changed to make "polish" tank the new primary treatment tank. Discharged to storm water system under NPDES permit. Had water reuse system, has been abandoned and reuse tank is marked "empty" Carbon slurry is removed approximately every 4 months as a F002 waste. System is operated by Stantec as contractor for HP. Have specific site emergency plan/health and safety management [Truncated]  
Eval Division: Santa Clara County Environmental Health

Map ID  
Direction  
Distance  
Elevation

MAP FINDINGS

Site

Database(s)

EDR ID Number  
EPA ID Number

**HEWLETT-PACKARD COMPANY (Continued)**

**S106235017**

Eval Program: HWLQG  
Eval Source: CERS  
  
Eval General Type: Compliance Evaluation Inspection  
Eval Date: 10-16-2013  
Violations Found: No  
Eval Type: Routine done by local agency  
Eval Notes: Not reported  
Eval Division: Palo Alto City Fire Department  
Eval Program: HMRRP  
Eval Source: CERS

Coordinates:  
Site ID: 37184  
Facility Name: HP-Groundwater Treatment System  
Env Int Type Code: HWG  
Program ID: 10457527  
Coord Name: Not reported  
Ref Point Type Desc: Center of a facility or station.  
Latitude: 37.421440  
Longitude: -122.143580

Affiliation:  
Affiliation Type Desc: Environmental Contact  
Entity Name: Jeff Miller  
Entity Title: Not reported  
Affiliation Address: 3404 East Harmony Road  
Affiliation City: Fort Collins  
Affiliation State: CO  
Affiliation Country: Not reported  
Affiliation Zip: 80528  
Affiliation Phone: Not reported

Affiliation Type Desc: Operator  
Entity Name: Stantec Consulting Services, Inc.  
Entity Title: Not reported  
Affiliation Address: Not reported  
Affiliation City: Not reported  
Affiliation State: Not reported  
Affiliation Country: Not reported  
Affiliation Zip: Not reported  
Affiliation Phone: (650) 813-3106

Affiliation Type Desc: Property Owner  
Entity Name: Stanford University  
Entity Title: Not reported  
Affiliation Address: 3160 Porter Drive, Suite 200  
Affiliation City: Palo Alto  
Affiliation State: CA  
Affiliation Country: United States  
Affiliation Zip: 94304  
Affiliation Phone: (650) 724-4945

Affiliation Type Desc: CUPA District  
Entity Name: Santa Clara County Environmental Health  
Entity Title: Not reported

Map ID  
Direction  
Distance  
Elevation

MAP FINDINGS

Site

Database(s)

EDR ID Number  
EPA ID Number

**HEWLETT-PACKARD COMPANY (Continued)**

**S106235017**

Affiliation Address: 1555 Berger Drive, Suite 300  
Affiliation City: San Jose  
Affiliation State: CA  
Affiliation Country: Not reported  
Affiliation Zip: 95112-2716  
Affiliation Phone: (408) 918-3400

Affiliation Type Desc: Facility Mailing Address  
Entity Name: Mailing Address  
Entity Title: Not reported  
Affiliation Address: 15575 Los Gatos Boulevard  
Affiliation City: Los Gatos  
Affiliation State: CA  
Affiliation Country: Not reported  
Affiliation Zip: 95032  
Affiliation Phone: Not reported

Affiliation Type Desc: Identification Signer  
Entity Name: Jeff Miller  
Entity Title: Environmental Program Manager  
Affiliation Address: Not reported  
Affiliation City: Not reported  
Affiliation State: Not reported  
Affiliation Country: Not reported  
Affiliation Zip: Not reported  
Affiliation Phone: Not reported

Affiliation Type Desc: Legal Owner  
Entity Name: HEWLETT PACKARD  
Entity Title: Not reported  
Affiliation Address: 3390 East Harmony Road, MS13  
Affiliation City: Fort Collins  
Affiliation State: CO  
Affiliation Country: United States  
Affiliation Zip: 80528  
Affiliation Phone: (970) 898-8803

Affiliation Type Desc: Parent Corporation  
Entity Name: HP-Groundwater Treatment System  
Entity Title: Not reported  
Affiliation Address: Not reported  
Affiliation City: Not reported  
Affiliation State: Not reported  
Affiliation Country: Not reported  
Affiliation Zip: Not reported  
Affiliation Phone: Not reported

Affiliation Type Desc: Document Preparer  
Entity Name: Steve Skanderson, Stantec  
Entity Title: Not reported  
Affiliation Address: Not reported  
Affiliation City: Not reported  
Affiliation State: Not reported  
Affiliation Country: Not reported  
Affiliation Zip: Not reported  
Affiliation Phone: Not reported

Map ID  
 Direction  
 Distance  
 Elevation

MAP FINDINGS

Site

Database(s)

EDR ID Number  
 EPA ID Number

**HEWLETT-PACKARD COMPANY (Continued)**

**S106235017**

Name: HEWLETT-PACKARD COMPANY  
 Address: 640 PAGE MILL RD  
 City,State,Zip: PALO ALTO, CA 94304-1001  
 Site ID: 205651  
 CERS ID: SL720511210  
 CERS Description: Cleanup Program Site

**Affiliation:**

Affiliation Type Desc: Local Agency Caseworker  
 Entity Name: GEORGE COOK - SANTA CLARA VALLEY WATER DISTRICT  
 Entity Title: Not reported  
 Affiliation Address: 5750 ALMADEN EXPRESSWAY  
 Affiliation City: SAN JOSE  
 Affiliation State: CA  
 Affiliation Country: Not reported  
 Affiliation Zip: Not reported  
 Affiliation Phone: 4082652607

Affiliation Type Desc: Regional Board Caseworker  
 Entity Name: Roger Papler - SAN FRANCISCO BAY RWQCB (REGION 2)  
 Entity Title: Not reported  
 Affiliation Address: 1515 CLAY STREET, SUITE 1500  
 Affiliation City: OAKLAND  
 Affiliation State: CA  
 Affiliation Country: Not reported  
 Affiliation Zip: Not reported  
 Affiliation Phone: Not reported

**AK216**  
**SSW**  
**1/4-1/2**  
**0.447 mi.**  
**2358 ft.**

**HEWLETT-PACKARD OPTOELECTRIC DIVISION**  
**640 PAGE MILL ROAD**  
**PALO ALTO, CA 94304**

**CA BOND EXP. PLAN** **S100833464**  
**EMI** **N/A**

**Site 2 of 2 in cluster AK**

**Relative:**  
**Higher**  
**Actual:**  
**39 ft.**

CA BOND EXP. PLAN:  
 Responsible Party: RWQCB REFERRAL SITE  
 Project Revenue Source Company: Not reported  
 Project Revenue Source Addr: Not reported  
 Project Revenue Source City,St,Zip: Not reported  
 Project Revenue Source Desc: This site is proposed for the National Priority List. The RWQCB will continue to have lead responsibility for monitoring the RP's remedial actions. Until such time as the RWQCB refers the site to DHS for follow-up using Bond funds, no money will be budgeted from the fund for this site.

Site Description: The Hewlett-Packard Optoelectric Division (OED) is located on a 10-acre site in Palo Alto on the western edge of the Santa Clara Valley. The surrounding land use is both industrial and commercial.

Hazardous Waste Desc: Historic releases of 20 chemicals into the soil and ground water onsite have been observed. Waste chemicals including 1,1,1-trichloroethane (TCA) trichloroethylene (TCE), toluene, acetone, xylene, alcohols and other chemicals used in the manufacturing process at the facility were stored in a tank. The concentration of chemicals are highest in the areas immediately below the tank's former location, particularly in the unsaturated zone.

Threat To Public Health & Env: There are six municipal standby wells as close as 4,000 feet from the site and several private wells located within a 3-mile radius. The standby wells serve a population of approximately 59,000 people during emergency situations. TCE has been detected in the ground water at concentrations as high as 340,000 parts per billion (ppb). Acetone and isopropyl (IPA) were also detected at high

Map ID  
Direction  
Distance  
Elevation

MAP FINDINGS

Site

Database(s)

EDR ID Number  
EPA ID Number

HEWLETT-PACKARD OPTOELECTRIC DIVISION (Continued)

S100833464

Site Activity Status: levels in the wells near the former tank area. The highest concentration detected in wells located approximately 800 feet down gradient from the source was 3800 ppb TCE in samples taken in November, 1985. The subsurface soil and ground water at this site are contaminated with organic solvents believed to have leaked from an underground storage tank installed in 1967. The tank and 100 cubic yards of contaminated soil (to a maximum depth of 12.5 feet) were excavated and disposed of offsite in July, 1981. The RWQCB adopted site cleanup requirements for Hewlett-Packard on October 21, 1987.

EMI:

Name: HEWLETT-PACKARD COMPANY  
Address: 640 PAGE MILL ROAD  
City,State,Zip: PALO ALTO, CA 94304  
Year: 2003  
County Code: 43  
Air Basin: SF  
Facility ID: 14705  
Air District Name: BA  
SIC Code: 3577  
Air District Name: BAY AREA AQMD  
Community Health Air Pollution Info System: Not reported  
Consolidated Emission Reporting Rule: Not reported  
Total Organic Hydrocarbon Gases Tons/Yr: 0  
Reactive Organic Gases Tons/Yr: 0  
Carbon Monoxide Emissions Tons/Yr: 0  
NOX - Oxides of Nitrogen Tons/Yr: 0  
SOX - Oxides of Sulphur Tons/Yr: 0  
Particulate Matter Tons/Yr: 0  
Part. Matter 10 Micrometers and Smlr Tons/Yr:0

Name: HEWLETT-PACKARD COMPANY  
Address: 640 PAGE MILL ROAD  
City,State,Zip: PALO ALTO, CA 94304  
Year: 2004  
County Code: 43  
Air Basin: SF  
Facility ID: 14705  
Air District Name: BA  
SIC Code: 3577  
Air District Name: BAY AREA AQMD  
Community Health Air Pollution Info System: Not reported  
Consolidated Emission Reporting Rule: Not reported  
Total Organic Hydrocarbon Gases Tons/Yr: 0.098  
Reactive Organic Gases Tons/Yr: 0.0684628  
Carbon Monoxide Emissions Tons/Yr: 0  
NOX - Oxides of Nitrogen Tons/Yr: 0  
SOX - Oxides of Sulphur Tons/Yr: 0  
Particulate Matter Tons/Yr: 0  
Part. Matter 10 Micrometers and Smlr Tons/Yr:0

Name: HEWLETT-PACKARD COMPANY  
Address: 640 PAGE MILL ROAD  
City,State,Zip: PALO ALTO, CA 94304  
Year: 2005  
County Code: 43  
Air Basin: SF  
Facility ID: 14705

Map ID  
Direction  
Distance  
Elevation

MAP FINDINGS

Site

Database(s)

EDR ID Number  
EPA ID Number

**HEWLETT-PACKARD OPTOELECTRIC DIVISION (Continued)**

**S100833464**

Air District Name: BA  
SIC Code: 3577  
Air District Name: BAY AREA AQMD  
Community Health Air Pollution Info System: Not reported  
Consolidated Emission Reporting Rule: Not reported  
Total Organic Hydrocarbon Gases Tons/Yr: .098  
Reactive Organic Gases Tons/Yr: .0684628  
Carbon Monoxide Emissions Tons/Yr: 0  
NOX - Oxides of Nitrogen Tons/Yr: 0  
SOX - Oxides of Sulphur Tons/Yr: 0  
Particulate Matter Tons/Yr: 0  
Part. Matter 10 Micrometers and Smllr Tons/Yr:0

Name: HEWLETT-PACKARD COMPANY  
Address: 640 PAGE MILL ROAD  
City,State,Zip: PALO ALTO, CA 94304  
Year: 2006  
County Code: 43  
Air Basin: SF  
Facility ID: 14705  
Air District Name: BA  
SIC Code: 3577  
Air District Name: BAY AREA AQMD  
Community Health Air Pollution Info System: Not reported  
Consolidated Emission Reporting Rule: Not reported  
Total Organic Hydrocarbon Gases Tons/Yr: .098  
Reactive Organic Gases Tons/Yr: .0684628  
Carbon Monoxide Emissions Tons/Yr: 0  
NOX - Oxides of Nitrogen Tons/Yr: 0  
SOX - Oxides of Sulphur Tons/Yr: 0  
Particulate Matter Tons/Yr: 0  
Part. Matter 10 Micrometers and Smllr Tons/Yr:0

Name: HEWLETT-PACKARD COMPANY  
Address: 640 PAGE MILL ROAD  
City,State,Zip: PALO ALTO, CA 94304  
Year: 2008  
County Code: 43  
Air Basin: SF  
Facility ID: 14705  
Air District Name: BA  
SIC Code: 3577  
Air District Name: BAY AREA AQMD  
Community Health Air Pollution Info System: Not reported  
Consolidated Emission Reporting Rule: Not reported  
Total Organic Hydrocarbon Gases Tons/Yr: .098  
Reactive Organic Gases Tons/Yr: .0684628  
Carbon Monoxide Emissions Tons/Yr: 0  
NOX - Oxides of Nitrogen Tons/Yr: 0  
SOX - Oxides of Sulphur Tons/Yr: 0  
Particulate Matter Tons/Yr: 0  
Part. Matter 10 Micrometers and Smllr Tons/Yr:0

Map ID  
Direction  
Distance  
Elevation

MAP FINDINGS

Site

Database(s)

EDR ID Number  
EPA ID Number

AJ217 EL CAMINO CENTER  
SSE 340 PORTAGE AVENUE  
1/4-1/2 PALO ALTO, CA 94306  
0.447 mi.  
2362 ft. Site 2 of 4 in cluster AJ

LUST S111711442  
CERS N/A

Relative:  
Higher  
Actual:  
33 ft.

LUST:  
Name: EL CAMINO CENTER  
Address: 340 PORTAGE AVENUE  
City,State,Zip: PALO ALTO, CA 94306  
Lead Agency: SANTA CLARA COUNTY LOP  
Case Type: LUST Cleanup Site  
Geo Track: [http://geotracker.waterboards.ca.gov/profile\\_report.asp?global\\_id=T10000003606](http://geotracker.waterboards.ca.gov/profile_report.asp?global_id=T10000003606)  
Global Id: T10000003606  
Latitude: 37.4227645104684  
Longitude: -122.136232852936  
Status: Completed - Case Closed  
Status Date: 07/07/2015  
Case Worker: AC  
RB Case Number: 14-825  
Local Agency: SANTA CLARA COUNTY LOP  
File Location: All Files are on GeoTracker or in the Local Agency Database  
Local Case Number: 06S3W12J02f  
Potential Media Affect: Other Groundwater (uses other than drinking water)  
Potential Contaminants of Concern: Trichloroethylene (TCE), Diesel, Gasoline  
Site History: The site is located within the California-Olive-Emerson (COE) regional plume of VOC affected groundwater. Chlorinated VOCs (CVOCs) associated with this regional plume, (including trichloroethene [(TCE)], have been found in soil and/or groundwater samples at low concentrations at the site at concentrations generally less than 5 a%g/L. Numerous shallow groundwater monitoring wells associated with monitoring and evaluation of the COE plume are located at on- and off-site locations in the vicinity of the former UST area. Typical groundwater depths (ranging between 13 to 17 feet bgs) and flow directions in the vicinity is understood (both within the greater COE study area as well as at the site), and based on groundwater elevation contour maps prepared by others groundwater flow direction at the subject site is north to northeast, towards San Francisco Bay (located approximately 2 miles northeast of the site). The former UST area is located in the southern portion of the main parking lot of the El Camino Center, a commercial retail shopping center. Prior to removal of the two diesel tanks (including one 1,000-gallon UST and one 1,150-gallon tank), groundwater samples were collected in 2010 in the vicinity of the former USTs. The groundwater sample results indicated low-to-moderate concentrations of total petroleum hydrocarbons quantified as gasoline (TPHg) and diesel (TPHd), and a general absence of benzene, toluene, ethylbenzene, and xylenes (BTEX) in groundwater in the near vicinity of the tanks. TPHg and TPHd were detected in grab groundwater samples at maximum concentrations of 2.1 and 24.3 milligrams per liter (mg/L), respectively; in contrast, relatively low maximum concentrations of benzene and ethylbenzene were detected at 9.4 and 11.4 micrograms per liter (a%g/L); respectively. All other petroleum hydrocarbon-related constituents were detected below San Francisco Bay Regional Water Quality Control Board (RWQCB) Environmental Screening Levels (ESLs). The two former USTs were removed under permit with oversight by the DEH on October 18, 2011. During the tank excavation activities, approximately 750 cubic yards of hydrocarbon affected soil were removed and disposed off-site. Prior to backfilling, approximately 500 pounds of

MAP FINDINGS

**EL CAMINO CENTER (Continued)**

**S111711442**

oxygen-releasing compound (ORC) was distributed across the bottom of the excavation to assist in the degradation of residual hydrocarbons in the subsurface. Surface conditions at the site consisted of an asphalt-cement parking lot, with little base rock material beneath. During previous investigations, subsurface soils encountered beneath the parking lot were predominantly clays to the maximum depth explored (28 feet bgs). A sand lense, ranging from 1 to 7 feet thick, is present at approximately 15 feet bgs. Saturated soil was encountered in each boring at varying depths ranging from approximately 15 feet to 25 feet bgs. Static depth to water was measured in most borings at approximately 16 feet bgs. Numerous shallow groundwater monitoring wells associated with monitoring and evaluation of the COE plume are located at on- and off-site locations in the vicinity of the former UST area. Based on current and historical groundwater elevation measurements and contour maps, groundwater flow direction at the subject site is north-to-northeast. Based on the most recent groundwater data, the extent of residual petroleum hydrocarbons in groundwater appears to be generally controlled by lateral groundwater flow in the downgradient north-to-northeast groundwater flow direction. Dissolved residual petroleum hydrocarbons are being depleted via natural attenuation, advection, and diffusion. The highest concentrations of petroleum hydrocarbon residuals in groundwater appear to be in the near vicinity of the former tanks, represented by groundwater samples GW-4 and GW-8, and the downgradient extent of the residual hydrocarbon plume (less than 150 feet in length) is delineated by samples GW-1 and GW-2. The maximum concentrations of TPHd are less than the maximum groundwater concentrations detected during the 2010 investigation (24.3 mg/L); collected during the source removal actions (tank removal and overexcavations) in 2011.

LUST:

Global Id: T10000003606  
 Contact Type: Local Agency Caseworker  
 Contact Name: AARON COSTA  
 Organization Name: SANTA CLARA COUNTY LOP  
 Address: 1555 Berger Drive, Suite 300  
 City: SAN JOSE  
 Email: aaron.costa@cep.sccgov.org  
 Phone Number: 4089181954

Global Id: T10000003606  
 Contact Type: Regional Board Caseworker  
 Contact Name: Regional Water Board  
 Organization Name: SAN FRANCISCO BAY RWQCB (REGION 2)  
 Address: 1515 CLAY ST SUITE 1400  
 City: OAKLAND  
 Email: Not reported  
 Phone Number: Not reported

LUST:

Global Id: T10000003606  
 Action Type: ENFORCEMENT  
 Date: 03/15/2012  
 Action: Other Report

Global Id: T10000003606



Map ID  
Direction  
Distance  
Elevation

MAP FINDINGS

Site

Database(s)

EDR ID Number  
EPA ID Number

**EL CAMINO CENTER (Continued)**

**S111711442**

Action Type: Other  
Date: 10/20/2011  
Action: Leak Reported

Global Id: T1000003606  
Action Type: RESPONSE  
Date: 01/31/2014  
Action: Site Assessment Report

Global Id: T1000003606  
Action Type: ENFORCEMENT  
Date: 04/27/2015  
Action: Notification - Public Notice of Case Closure

Global Id: T1000003606  
Action Type: ENFORCEMENT  
Date: 05/28/2014  
Action: Staff Letter

Global Id: T1000003606  
Action Type: RESPONSE  
Date: 07/11/2014  
Action: Other Report / Document

Global Id: T1000003606  
Action Type: ENFORCEMENT  
Date: 07/07/2015  
Action: Closure/No Further Action Letter

Global Id: T1000003606  
Action Type: RESPONSE  
Date: 06/11/2012  
Action: Other Report / Document

Global Id: T1000003606  
Action Type: RESPONSE  
Date: 10/20/2011  
Action: Unauthorized Release Form

Global Id: T1000003606  
Action Type: RESPONSE  
Date: 01/01/2012  
Action: Correspondence

Global Id: T1000003606  
Action Type: RESPONSE  
Date: 01/28/2014  
Action: Soil and Water Investigation Report

Global Id: T1000003606  
Action Type: Other  
Date: 10/18/2011  
Action: Leak Discovery

Global Id: T1000003606  
Action Type: RESPONSE  
Date: 03/15/2012

Map ID  
Direction  
Distance  
Elevation

MAP FINDINGS

Site

Database(s)

EDR ID Number  
EPA ID Number

**EL CAMINO CENTER (Continued)**

**S111711442**

Action: Other Report / Document

Global Id: T1000003606  
Action Type: RESPONSE  
Date: 09/20/2013  
Action: Other Workplan

Global Id: T1000003606  
Action Type: RESPONSE  
Date: 09/20/2013  
Action: Other Workplan - Regulator Responded

Global Id: T1000003606  
Action Type: ENFORCEMENT  
Date: 03/14/2012  
Action: Notice of Responsibility

Global Id: T1000003606  
Action Type: ENFORCEMENT  
Date: 04/06/2012  
Action: Staff Letter

Global Id: T1000003606  
Action Type: ENFORCEMENT  
Date: 09/26/2013  
Action: Staff Letter

Global Id: T1000003606  
Action Type: RESPONSE  
Date: 06/11/2012  
Action: Other Report / Document

Global Id: T1000003606  
Action Type: ENFORCEMENT  
Date: 07/19/2013  
Action: Staff Letter

**LUST:**

Global Id: T1000003606  
Status: Open - Case Begin Date  
Status Date: 10/18/2011

Global Id: T1000003606  
Status: Open - Site Assessment  
Status Date: 03/13/2012

Global Id: T1000003606  
Status: Open - Verification Monitoring  
Status Date: 05/27/2014

Global Id: T1000003606  
Status: Open - Eligible for Closure  
Status Date: 04/27/2015

Global Id: T1000003606  
Status: Completed - Case Closed  
Status Date: 07/07/2015

Map ID  
Direction  
Distance  
Elevation

MAP FINDINGS

Site

Database(s)

EDR ID Number  
EPA ID Number

**EL CAMINO CENTER (Continued)**

**S111711442**

**LUST SANTA CLARA:**

Name: EL CAMINO CENTER  
Address: 340 PORTAGE AV  
City,State,Zip: PALO ALTO, CA  
Region: SANTA CLARA  
SCVWD ID: 06S3W12J02F  
Date Closed: Not reported  
EDR Link ID: 06S3W12J02F

**CERS:**

Name: EL CAMINO CENTER  
Address: 340 PORTAGE AVENUE  
City,State,Zip: PALO ALTO, CA 94306  
Site ID: 198017  
CERS ID: T10000003606  
CERS Description: Leaking Underground Storage Tank Cleanup Site

**Affiliation:**

Affiliation Type Desc: Local Agency Caseworker  
Entity Name: AARON COSTA - SANTA CLARA COUNTY LOP  
Entity Title: Not reported  
Affiliation Address: 1555 Berger Drive, Suite 300  
Affiliation City: SAN JOSE  
Affiliation State: CA  
Affiliation Country: Not reported  
Affiliation Zip: Not reported  
Affiliation Phone: 4089181954

Affiliation Type Desc: Regional Board Caseworker  
Entity Name: Regional Water Board - SAN FRANCISCO BAY RWQCB (REGION 2)  
Entity Title: Not reported  
Affiliation Address: 1515 CLAY ST SUITE 1400  
Affiliation City: OAKLAND  
Affiliation State: CA  
Affiliation Country: Not reported  
Affiliation Zip: Not reported  
Affiliation Phone: Not reported

**AJ218**  
**SSE**  
**1/4-1/2**  
**0.448 mi.**  
**2368 ft.**

**DURA-BOND BEARING**  
**370 PORTAGE AVENUE**  
**PALO ALTO, CA**

**CPS-SLIC** **S106235183**  
**EMI** **N/A**  
**NON-CASE INFO**

**Site 3 of 4 in cluster AJ**

**Relative:**  
**Higher**  
**Actual:**  
**33 ft.**

**SLIC REG 2:**  
Region: 2  
Facility ID: SL18361781  
Facility Status: Not reported  
Date Closed: Not reported  
Local Case #: Not reported  
How Discovered: Not reported  
Leak Cause: Not reported  
Leak Source: Not reported  
Date Confirmed: Not reported  
Date Prelim Site Assmnt Workplan Submitted: Not reported  
Date Preliminary Site Assessment Began: Not reported

Map ID  
Direction  
Distance  
Elevation

MAP FINDINGS

Site

Database(s)

EDR ID Number  
EPA ID Number

**DURA-BOND BEARING (Continued)**

**S106235183**

Date Pollution Characterization Began: Not reported  
Date Remediation Plan Submitted: Not reported  
Date Remedial Action Underway: Not reported  
Date Post Remedial Action Monitoring Began: Not reported

**EMI:**

Name: DURA-BOND BEARING CO  
Address: 370 PORTAGE AVENUE  
City,State,Zip: PALO ALTO, CA  
Year: 1987  
County Code: 43  
Air Basin: SF  
Facility ID: 525  
Air District Name: BA  
SIC Code: 3714  
Air District Name: BAY AREA AQMD  
Community Health Air Pollution Info System: Not reported  
Consolidated Emission Reporting Rule: Not reported  
Total Organic Hydrocarbon Gases Tons/Yr: 9  
Reactive Organic Gases Tons/Yr: 4  
Carbon Monoxide Emissions Tons/Yr: 0  
NOX - Oxides of Nitrogen Tons/Yr: 0  
SOX - Oxides of Sulphur Tons/Yr: 0  
Particulate Matter Tons/Yr: 0  
Part. Matter 10 Micrometers and Smllr Tons/Yr:0

**NON-CASE INFO:**

Name: DURA-BOND BEARING  
Address: 370 PORTAGE AVENUE  
City,State,Zip: PALO ALTO, CA  
Global ID: SL18361781  
Case Type: Non-Case Information  
Status: Informational Item  
Status Date: 08/01/1997  
Lead Agency: SANTA CLARA COUNTY LOP  
Case Worker: AC  
Local Agency: SANTA CLARA COUNTY LOP  
RB Case Number: Not reported  
Loc Case Number: Not reported  
File Location: Not reported  
Potential Contaminants of Concern: Not reported  
Potential Media Affected: Not reported  
Site History: Not reported  
Begin Date: 1997-08-01 00:00:00  
How Discovered: Not reported  
How Discovered Description: Not reported  
Stop Method: Not reported  
Stop Description: Not reported  
Latitude: 37.422663  
Longitude: -122.136092  
Geotracker: [http://geotracker.waterboards.ca.gov/profile\\_report.asp?global\\_id=SL18361781](http://geotracker.waterboards.ca.gov/profile_report.asp?global_id=SL18361781)

MAP FINDINGS

Map ID Direction Distance Elevation		Database(s)	EDR ID Number EPA ID Number
--	--	-------------	--------------------------------

**AJ219**      **DURA-BOND BEARING COMPANY**  
**SSE**        **395 PORTAGE**  
**1/4-1/2**     **PALO ALTO, CA 94306**  
**0.456 mi.**  
**2408 ft.**    **Site 4 of 4 in cluster AJ**

**RCRA-SQG**    **1000143481**  
**ENVIROSTOR**   **CAD063553630**  
**SWEEPS UST**  
**HIST UST**  
**CA FID UST**  
**FINDS**  
**ECHO**

**Relative:**  
**Higher**

**Actual:**  
**33 ft.**

**RCRA-SQG:**  
 Date form received by agency: 1996-09-01 00:00:00.0  
 Facility name: DURA-BOND BEARING COMPANY  
 Facility address: 395 PORTAGE  
                          PALO ALTO, CA 94306  
 EPA ID: CAD063553630  
 Mailing address: P.O. BOX ELEVEN THOUSAND EIGHT  
                          PALO ALTO, CA 94306  
 Contact: Not reported  
 Contact address: Not reported  
                          Not reported  
 Contact country: US  
 Contact telephone: Not reported  
 Contact email: Not reported  
 EPA Region: 09  
 Land type: Facility is not located on Indian land. Additional information is not known.  
 Classification: Small Small Quantity Generator  
 Description: Handler: generates more than 100 and less than 1000 kg of hazardous waste during any calendar month and accumulates less than 6000 kg of hazardous waste at any time; or generates 100 kg or less of hazardous waste during any calendar month, and accumulates more than 1000 kg of hazardous waste at any time

**Owner/Operator Summary:**  
 Owner/operator name: MCQUAY-NORRIS INC.  
 Owner/operator address: 2320 MARCONI AVENUE  
                                  ST. LOUIS, MO 63110  
 Owner/operator country: Not reported  
 Owner/operator telephone: 314-776-4800  
 Owner/operator email: Not reported  
 Owner/operator fax: Not reported  
 Owner/operator extension: Not reported  
 Legal status: Private  
 Owner/Operator Type: Owner  
 Owner/Op start date: Not reported  
 Owner/Op end date: Not reported

Owner/operator name: DURA-BOND BEARING COMPANY  
 Owner/operator address: P.O. BOX 11085  
                                  CITY NOT REPORTED, CA 99999  
 Owner/operator country: Not reported  
 Owner/operator telephone: 415-493-6546  
 Owner/operator email: Not reported  
 Owner/operator fax: Not reported  
 Owner/operator extension: Not reported  
 Legal status: Private  
 Owner/Operator Type: Operator  
 Owner/Op start date: Not reported  
 Owner/Op end date: Not reported

Map ID  
Direction  
Distance  
Elevation

MAP FINDINGS

Site

Database(s)

EDR ID Number  
EPA ID Number

**DURA-BOND BEARING COMPANY (Continued)**

**1000143481**

Handler Activities Summary:

U.S. importer of hazardous waste: No  
Mixed waste (haz. and radioactive): No  
Recycler of hazardous waste: No  
Transporter of hazardous waste: No  
Treater, storer or disposer of HW: No  
Underground injection activity: No  
On-site burner exemption: No  
Furnace exemption: No  
Used oil fuel burner: No  
Used oil processor: No  
User oil refiner: No  
Used oil fuel marketer to burner: No  
Used oil Specification marketer: No  
Used oil transfer facility: No  
Used oil transporter: No

Historical Generators:

Date form received by agency: 1980-08-18 00:00:00  
Site name: DURA-BOND BEARING COMPANY  
Classification: Large Quantity Generator

Violation Status: No violations found

ENVIROSTOR:

Name: DURA-BOND BEARING  
Address: 395 PORTAGE AVE  
City,State,Zip: PALO ALTO, CA 94306  
Facility ID: 43370006  
Status: Refer: RWQCB  
Status Date: 11/15/1993  
Site Code: Not reported  
Site Type: Historical  
Site Type Detailed: \* Historical  
Acres: Not reported  
NPL: NO  
Regulatory Agencies: NONE SPECIFIED  
Lead Agency: NONE SPECIFIED  
Program Manager: Not reported  
Supervisor: Referred - Not Assigned  
Division Branch: Cleanup Berkeley  
Assembly: 24  
Senate: 13  
Special Program: \* Site Char & Assess Grant (CERCLA 104)  
Restricted Use: NO  
Site Mgmt Req: NONE SPECIFIED  
Funding: Not reported  
Latitude: 37.42239  
Longitude: -122.1373  
APN: NONE SPECIFIED  
Past Use: NONE SPECIFIED  
Potential COC: \* HYDROCARBON SOLVENTS \* Metals - Other Inorganic Solid Waste \*  
AQUEOUS SOLUTION WITH METALS \* ACID SOLUTION WITHOUT METALS \* WASTE  
OIL & MIXED OIL \* ALKALINE SOLUTION 2<PH<12.5, WITH METALS Arsenic  
Lead Cadmium and compounds Chromium VI  
Confirmed COC: NONE SPECIFIED  
Potential Description: NONE SPECIFIED

Map ID  
Direction  
Distance  
Elevation

MAP FINDINGS

Site

Database(s)

EDR ID Number  
EPA ID Number

**DURA-BOND BEARING COMPANY (Continued)**

**1000143481**

Alias Name: CAD063553630  
Alias Type: EPA Identification Number  
Alias Name: 110002653557  
Alias Type: EPA (FRS #)  
Alias Name: 43370006  
Alias Type: Envirostor ID Number

Completed Info:

Completed Area Name: PROJECT WIDE  
Completed Sub Area Name: Not reported  
Completed Document Type: De-Certification  
Completed Date: 11/15/1993  
Comments: In September 1992; closure of surface impoundments and 100 cubic yards of contaminated soil were removed. In December 1983; company closed a water treatment system which the Department of Toxic Substances Control approved and 28 cubic yards of soil were removed and disposed of during the closure of the water treatment system. Dura Bond has been working with RWQCB concerning fuel spills and some groundwater contamination problems from an off-site source since 1984. Therefore, the site has been "decertified" and the previous cert is considered a removal action. The status of the site shows as referred to the RWQCB.

Completed Area Name: PROJECT WIDE  
Completed Sub Area Name: Not reported  
Completed Document Type: Certification  
Completed Date: 01/01/1983  
Comments: Not reported

Completed Area Name: PROJECT WIDE  
Completed Sub Area Name: Not reported  
Completed Document Type: Removal Action Completion Report  
Completed Date: 09/30/1992  
Comments: Not reported

Completed Area Name: PROJECT WIDE  
Completed Sub Area Name: Not reported  
Completed Document Type: Site Screening  
Completed Date: 06/11/1987  
Comments: Self-Monitoring: Four wells are tested semi-annually for RWQCB. Site Screening Done: Dura Bond Bearing Company consists of two facilities; 370 Portage Avenue - mfg, and 3201 Ash St - administrative.

Completed Area Name: PROJECT WIDE  
Completed Sub Area Name: Not reported  
Completed Document Type: Removal Action Completion Report  
Completed Date: 12/30/1983  
Comments: Not reported

Future Area Name: Not reported  
Future Sub Area Name: Not reported  
Future Document Type: Not reported  
Future Due Date: Not reported  
Schedule Area Name: Not reported  
Schedule Sub Area Name: Not reported  
Schedule Document Type: Not reported  
Schedule Due Date: Not reported  
Schedule Revised Date: Not reported

Map ID  
Direction  
Distance  
Elevation

MAP FINDINGS

Site

Database(s)

EDR ID Number  
EPA ID Number

**DURA-BOND BEARING COMPANY (Continued)**

**1000143481**

**SWEEPS UST:**

Name: DURA-BOND BEARING COMPANY  
Address: 395 PORTAGE AVE  
City: PALO ALTO  
Status: Active  
Comp Number: 1428  
Number: 9  
Board Of Equalization: 44-026035  
Referral Date: 07-01-85  
Action Date: Not reported  
Created Date: 02-29-88  
Owner Tank Id: 1  
SWRCB Tank Id: 43-006-001428-000001  
Tank Status: A  
Capacity: 1000  
Active Date: 07-01-85  
Tank Use: UNKNOWN  
STG: P  
Content: Not reported  
Number Of Tanks: 3

Name: DURA-BOND BEARING COMPANY  
Address: 395 PORTAGE AVE  
City: PALO ALTO  
Status: Active  
Comp Number: 1428  
Number: 9  
Board Of Equalization: 44-026035  
Referral Date: 07-01-85  
Action Date: Not reported  
Created Date: 02-29-88  
Owner Tank Id: 2  
SWRCB Tank Id: 43-006-001428-000002  
Tank Status: A  
Capacity: 500  
Active Date: 07-01-85  
Tank Use: M.V. FUEL  
STG: P  
Content: REG UNLEADED  
Number Of Tanks: Not reported

Name: DURA-BOND BEARING COMPANY  
Address: 395 PORTAGE AVE  
City: PALO ALTO  
Status: Active  
Comp Number: 1428  
Number: 9  
Board Of Equalization: 44-026035  
Referral Date: 07-01-85  
Action Date: Not reported  
Created Date: 02-29-88  
Owner Tank Id: 3  
SWRCB Tank Id: 43-006-001428-000003  
Tank Status: A  
Capacity: 5000  
Active Date: 07-01-85  
Tank Use: UNKNOWN



Map ID  
Direction  
Distance  
Elevation

MAP FINDINGS

Site

Database(s)

EDR ID Number  
EPA ID Number

**DURA-BOND BEARING COMPANY (Continued)**

**1000143481**

STG: W  
Content: Not reported  
Number Of Tanks: Not reported

**HIST UST:**

Name: DURA-BOND BEARING COMPANY  
Address: 395 PORTAGE AVENUE  
City,State,Zip: PALO ALTO, CA 94306  
File Number: 0002090C  
URL: <http://geotracker.waterboards.ca.gov/ustpdfs/pdf/0002090C.pdf>  
Region: STATE  
Facility ID: 00000001428  
Facility Type: Other  
Other Type: MANUFACTURING  
Contact Name: JOHN A. MANGAN,JR., MFG. MANAG  
Telephone: 4154936546  
Owner Name: SKF INDUSTRIES, INC.  
Owner Address: 1100 FIRST AVENUE  
Owner City,St,Zip: KING OF PRUSSIA, PA 19406  
Total Tanks: 0005

Tank Num: 001  
Container Num: 1  
Year Installed: 1960  
Tank Capacity: 00001000  
Tank Used for: PRODUCT  
Type of Fuel: Not reported  
Container Construction Thickness: Not reported  
Leak Detection: Groundwater Monitoring Well

Tank Num: 002  
Container Num: 2  
Year Installed: 1960  
Tank Capacity: 00000500  
Tank Used for: PRODUCT  
Type of Fuel: UNLEADED  
Container Construction Thickness: Not reported  
Leak Detection: Groundwater Monitoring Well

Tank Num: 003  
Container Num: 3  
Year Installed: 1981  
Tank Capacity: 00005000  
Tank Used for: WASTE  
Type of Fuel: Not reported  
Container Construction Thickness: 1/4  
Leak Detection: Groundwater Monitoring Well

Tank Num: 004  
Container Num: 4  
Year Installed: 1982  
Tank Capacity: 00000374  
Tank Used for: WASTE  
Type of Fuel: Not reported  
Container Construction Thickness: 1/4  
Leak Detection: 10

Map ID  
Direction  
Distance  
Elevation

MAP FINDINGS

Site

Database(s)

EDR ID Number  
EPA ID Number

**DURA-BOND BEARING COMPANY (Continued)**

**1000143481**

Tank Num: 005  
Container Num: 5  
Year Installed: 1983  
Tank Capacity: 00000224  
Tank Used for: WASTE  
Type of Fuel: Not reported  
Container Construction Thickness: 1/4  
Leak Detection: 10

Click here for Geo Tracker PDF:

CA FID UST:

Facility ID: 43006527  
Regulated By: UTNKA  
Regulated ID: 00001428  
Cortese Code: Not reported  
SIC Code: Not reported  
Facility Phone: 4154936546  
Mail To: Not reported  
Mailing Address: P O BOX  
Mailing Address 2: Not reported  
Mailing City,St,Zip: PALO ALTO 94306  
Contact: Not reported  
Contact Phone: Not reported  
DUNs Number: Not reported  
NPDES Number: Not reported  
EPA ID: Not reported  
Comments: Not reported  
Status: Active

FINDS:

Registry ID: 110002653557

Environmental Interest/Information System

RCRAInfo is a national information system that supports the Resource Conservation and Recovery Act (RCRA) program through the tracking of events and activities related to facilities that generate, transport, and treat, store, or dispose of hazardous waste. RCRAInfo allows RCRA program staff to track the notification, permit, compliance, and corrective action activities required under RCRA.

[Click this hyperlink](#) while viewing on your computer to access additional FINDS: detail in the EDR Site Report.

ECHO:

Envid: 1000143481  
Registry ID: 110002653557  
DFR URL: <http://echo.epa.gov/detailed-facility-report?fid=110002653557>

Map ID  
Direction  
Distance  
Elevation

MAP FINDINGS

Site

Database(s)

EDR ID Number  
EPA ID Number

**AL220**     **DURA-BOND**  
**SE**         **3201 ASH ST**  
**1/4-1/2**     **PALO ALTO, CA 94306**  
**0.458 mi.**  
**2418 ft.**     **Site 1 of 3 in cluster AL**

**SEMS-ARCHIVE**     **1003878305**  
                                 **CAD014440648**

**Relative:**  
**Higher**  
**Actual:**  
**31 ft.**

SEMS Archive:  
Site ID: 0901248  
EPA ID: CAD014440648  
Name: DURA-BOND  
Address: 3201 ASH ST  
Address 2: Not reported  
City,State,Zip: PALO ALTO, CA 94306  
Cong District: 11  
FIPS Code: 06085  
FF: N  
NPL: Not on the NPL  
Non NPL Status: NFRAP-Site does not qualify for the NPL based on existing information

SEMS Archive Detail:

Region: 09  
Site ID: 0901248  
EPA ID: CAD014440648  
Site Name: DURA-BOND  
NPL: N  
FF: N  
OU: 00  
Action Code: VS  
Action Name: ARCH SITE  
SEQ: 1  
Start Date: Not reported  
Finish Date: 1987-09-01 04:00:00  
Qual: Not reported  
Current Action Lead: EPA Perf In-Hse

Region: 09  
Site ID: 0901248  
EPA ID: CAD014440648  
Site Name: DURA-BOND  
NPL: N  
FF: N  
OU: 00  
Action Code: PA  
Action Name: PA  
SEQ: 1  
Start Date: 1986-09-01 04:00:00  
Finish Date: 1987-09-01 04:00:00  
Qual: N  
Current Action Lead: St Perf

Region: 09  
Site ID: 0901248  
EPA ID: CAD014440648  
Site Name: DURA-BOND  
NPL: N  
FF: N  
OU: 00  
Action Code: DS  
Action Name: DISCVRY  
SEQ: 1

Map ID  
Direction  
Distance  
Elevation

MAP FINDINGS

Site

Database(s)

EDR ID Number  
EPA ID Number

**DURA-BOND (Continued)**

**1003878305**

Start Date: 1985-04-01 06:00:00  
Finish Date: 1985-04-01 06:00:00  
Qual: Not reported  
Current Action Lead: St Perf

**AL221  
SE  
1/4-1/2  
0.458 mi.  
2418 ft.**

**DURA BOND BEARING CO.  
3201 ASH ST  
PALO ALTO, CA 94306**

**LUST  
HIST CORTESE  
CERS**

**S102429005  
N/A**

**Site 2 of 3 in cluster AL**

**Relative:  
Higher**

**LUST:**

**Actual:  
31 ft.**

Name: DURA BOND BEARING CO.  
Address: 3201 ASH ST  
City,State,Zip: PALO ALTO, CA 94306  
Lead Agency: SANTA CLARA COUNTY LOP  
Case Type: LUST Cleanup Site  
Geo Track: [http://geotracker.waterboards.ca.gov/profile\\_report.asp?global\\_id=T0608501751](http://geotracker.waterboards.ca.gov/profile_report.asp?global_id=T0608501751)  
Global Id: T0608501751  
Latitude: 37.4229008392158  
Longitude: -122.137584686279  
Status: Completed - Case Closed  
Status Date: 01/19/1999  
Case Worker: UST  
RB Case Number: Not reported  
Local Agency: SANTA CLARA COUNTY LOP  
File Location: All Files are on GeoTracker or in the Local Agency Database  
Local Case Number: Not reported  
Potential Media Affect: Other Groundwater (uses other than drinking water)  
Potential Contaminants of Concern: Gasoline  
Site History: Not reported

**LUST:**

Global Id: T0608501751  
Contact Type: Regional Board Caseworker  
Contact Name: Regional Water Board  
Organization Name: SAN FRANCISCO BAY RWQCB (REGION 2)  
Address: 1515 CLAY ST SUITE 1400  
City: OAKLAND  
Email: Not reported  
Phone Number: Not reported

Global Id: T0608501751  
Contact Type: Local Agency Caseworker  
Contact Name: UST CASE WORKER  
Organization Name: SANTA CLARA COUNTY LOP  
Address: 1555 Berger Drive, Suite 300  
City: SAN JOSE  
Email: Not reported  
Phone Number: 4089183400

**LUST:**

Global Id: T0608501751  
Action Type: Other  
Date: 09/26/1988  
Action: Leak Reported

Map ID  
Direction  
Distance  
Elevation

MAP FINDINGS

Site

Database(s)

EDR ID Number  
EPA ID Number

**DURA BOND BEARING CO. (Continued)**

**S102429005**

Global Id: T0608501751  
Action Type: ENFORCEMENT  
Date: 01/19/1999  
Action: Closure/No Further Action Letter

Global Id: T0608501751  
Action Type: RESPONSE  
Date: 01/19/1999  
Action: Other Report / Document

Global Id: T0608501751  
Action Type: ENFORCEMENT  
Date: 02/07/1997  
Action: Notice of Responsibility - #40035

**LUST:**

Global Id: T0608501751  
Status: Open - Case Begin Date  
Status Date: 07/27/1984

Global Id: T0608501751  
Status: Open - Site Assessment  
Status Date: 07/27/1984

Global Id: T0608501751  
Status: Open - Site Assessment  
Status Date: 11/22/1985

Global Id: T0608501751  
Status: Completed - Case Closed  
Status Date: 01/19/1999

**LUST SANTA CLARA:**

Name: DURA BOND BEARING CO.  
Address: 3201 ASH ST  
City,State,Zip: PALO ALTO, CA  
Region: SANTA CLARA  
SCVWD ID: 06S3W12J01F  
Date Closed: 01/19/1999  
EDR Link ID: 06S3W12J01F

**HIST CORTESE:**

edr\_fname: DURA BOND BEARING COMPANY  
edr\_fadd1: 3201 ASH  
City,State,Zip: PALO ALTO, CA 94306  
Region: CORTESE  
Facility County Code: 43  
Reg By: LTNKA  
Reg Id: 43-1824

**CERS:**

Name: DURA BOND BEARING CO.  
Address: 3201 ASH ST  
City,State,Zip: PALO ALTO, CA 94306

Map ID  
 Direction  
 Distance  
 Elevation

MAP FINDINGS

Site

Database(s)

EDR ID Number  
 EPA ID Number

**DURA BOND BEARING CO. (Continued)**

**S102429005**

Site ID: 251652  
 CERS ID: T0608501751  
 CERS Description: Leaking Underground Storage Tank Cleanup Site

Affiliation:  
 Affiliation Type Desc: Regional Board Caseworker  
 Entity Name: Regional Water Board - SAN FRANCISCO BAY RWQCB (REGION 2)  
 Entity Title: Not reported  
 Affiliation Address: 1515 CLAY ST SUITE 1400  
 Affiliation City: OAKLAND  
 Affiliation State: CA  
 Affiliation Country: Not reported  
 Affiliation Zip: Not reported  
 Affiliation Phone: Not reported

Affiliation Type Desc: Local Agency Caseworker  
 Entity Name: UST CASE WORKER - SANTA CLARA COUNTY LOP  
 Entity Title: Not reported  
 Affiliation Address: 1555 Berger Drive, Suite 300  
 Affiliation City: SAN JOSE  
 Affiliation State: CA  
 Affiliation Country: Not reported  
 Affiliation Zip: Not reported  
 Affiliation Phone: 4089183400

**AL222**  
**SE**  
**1/4-1/2**  
**0.458 mi.**  
**2418 ft.**

**DURA BOND**  
**3201 ASH ST**  
**PALO ALTO, CA 94306**  
**Site 3 of 3 in cluster AL**

**LUST** 1000143482  
**CPS-SLIC** N/A  
**HIST LUST**  
**NON-CASE INFO**

**Relative:**  
**Higher**  
**Actual:**  
**31 ft.**

LUST REG 2:  
 Region: 2  
 Facility Id: Not reported  
 Facility Status: Case Closed  
 Case Number: 06S3W12J01f  
 How Discovered: Not reported  
 Leak Cause: Not reported  
 Leak Source: Not reported  
 Date Leak Confirmed: Not reported  
 Oversight Program: LUST  
 Prelim. Site Assesment Wokplan Submitted: Not reported  
 Preliminary Site Assesment Began: 7/27/1984  
 Pollution Characterization Began: 11/22/1985  
 Pollution Remediation Plan Submitted: Not reported  
 Date Remediation Action Underway: Not reported  
 Date Post Remedial Action Monitoring Began: Not reported

SLIC REG 2:  
 Region: 2  
 Facility ID: 43S0025  
 Facility Status: Preliminary site assessment underway  
 Date Closed: Not reported  
 Local Case #: Not reported  
 How Discovered: Tank Closure  
 Leak Cause: UNK  
 Leak Source: UNK

Map ID  
Direction  
Distance  
Elevation

MAP FINDINGS

Site

Database(s)

EDR ID Number  
EPA ID Number

**DURA BOND (Continued)**

**1000143482**

Date Confirmed: Not reported  
Date Prelim Site Assmnt Workplan Submitted: Not reported  
Date Preliminary Site Assessment Began: 3/18/1999  
Date Pollution Characterization Began: Not reported  
Date Remediation Plan Submitted: Not reported  
Date Remedial Action Underway: Not reported  
Date Post Remedial Action Monitoring Began: Not reported

**HIST LUST SANTA CLARA:**

Name: Dura Bond Bearing Co.  
Address: 3201 Ash St  
City: Palo Alto  
Region: SANTA CLARA  
Region Code: 2  
SCVWD ID: 06S3W12J01  
Oversite Agency: SCVWD  
Date Listed: 1989-01-01 00:00:00  
Closed Date: 1999-01-19 00:00:00

**NON-CASE INFO:**

Name: DURA BOND  
Address: 3201 ASH ST  
City,State,Zip: PALO ALTO, CA 94306  
Global ID: T0608591604  
Case Type: Non-Case Information  
Status: Informational Item  
Status Date: 04/17/2009  
Lead Agency: SANTA CLARA COUNTY LOP  
Case Worker: AC  
Local Agency: SANTA CLARA COUNTY LOP  
RB Case Number: Not reported  
Loc Case Number: Not reported  
File Location: Not reported  
Potential Contaminants of Concern: \* Solvents  
Potential Media Affected: Other Groundwater (uses other than drinking water)  
Site History: Not reported  
Begin Date: 1981-02-28 00:00:00  
How Discovered: Tank Closure  
How Discovered Description: Not reported  
Stop Method: Not reported  
Stop Description: Not reported  
Latitude: 37.422631  
Longitude: -122.136849  
Geotracker: [http://geotracker.waterboards.ca.gov/profile\\_report.asp?global\\_id=T0608591604](http://geotracker.waterboards.ca.gov/profile_report.asp?global_id=T0608591604)

223  
West  
1/4-1/2  
0.469 mi.  
2474 ft.

**SHELL OIL CO**  
**1885 EL CAMINO**  
**PALO ALTO, CA 94306**

**Relative:**  
**Higher**

**Actual:**  
**45 ft.**

LUST:  
Name: SHELL  
Address: 1885 EL CAMINO REAL  
City,State,Zip: PALO ALTO, CA 94306

**LUST 1000288548**  
**HIST LUST CAD981400419**  
**RCRA NonGen / NLR**  
**FINDS**  
**ECHO**  
**HIST CORTESE**  
**CERS**

Map ID  
Direction  
Distance  
Elevation

MAP FINDINGS

Site

Database(s)

EDR ID Number  
EPA ID Number

**SHELL OIL CO (Continued)**

**1000288548**

Lead Agency: SANTA CLARA COUNTY LOP  
Case Type: LUST Cleanup Site  
Geo Track: [http://geotracker.waterboards.ca.gov/profile\\_report.asp?global\\_id=T0608501268](http://geotracker.waterboards.ca.gov/profile_report.asp?global_id=T0608501268)  
Global Id: T0608501268  
Latitude: 37.428574  
Longitude: -122.149259  
Status: Completed - Case Closed  
Status Date: 11/12/1996  
Case Worker: UST  
RB Case Number: Not reported  
Local Agency: SANTA CLARA COUNTY LOP  
File Location: All Files are on GeoTracker or in the Local Agency Database  
Local Case Number: Not reported  
Potential Media Affect: Other Groundwater (uses other than drinking water)  
Potential Contaminants of Concern: Gasoline  
Site History: Not reported

LUST:

Global Id: T0608501268  
Contact Type: Regional Board Caseworker  
Contact Name: Regional Water Board  
Organization Name: SAN FRANCISCO BAY RWQCB (REGION 2)  
Address: 1515 CLAY ST SUITE 1400  
City: OAKLAND  
Email: Not reported  
Phone Number: Not reported

Global Id: T0608501268  
Contact Type: Local Agency Caseworker  
Contact Name: UST CASE WORKER  
Organization Name: SANTA CLARA COUNTY LOP  
Address: 1555 Berger Drive, Suite 300  
City: SAN JOSE  
Email: Not reported  
Phone Number: 4089183400

LUST:

Global Id: T0608501268  
Action Type: Other  
Date: 09/02/1986  
Action: Leak Reported

Global Id: T0608501268  
Action Type: RESPONSE  
Date: 11/12/1996  
Action: Other Report / Document

Global Id: T0608501268  
Action Type: ENFORCEMENT  
Date: 11/12/1996  
Action: Closure/No Further Action Letter

Global Id: T0608501268  
Action Type: ENFORCEMENT  
Date: 01/18/1991  
Action: Notice of Responsibility - #40026



Map ID  
Direction  
Distance  
Elevation

MAP FINDINGS

Site

Database(s)

EDR ID Number  
EPA ID Number

**SHELL OIL CO (Continued)**

**1000288548**

Global Id: T0608501268  
Action Type: REMEDIATION  
Date: 05/15/1989  
Action: Excavation

Global Id: T0608501268  
Action Type: REMEDIATION  
Date: 05/15/1989  
Action: Pump & Treat (P&T) Groundwater

**LUST:**

Global Id: T0608501268  
Status: Open - Case Begin Date  
Status Date: 09/02/1986

Global Id: T0608501268  
Status: Open - Site Assessment  
Status Date: 09/02/1986

Global Id: T0608501268  
Status: Open - Site Assessment  
Status Date: 01/23/1991

Global Id: T0608501268  
Status: Completed - Case Closed  
Status Date: 11/12/1996

**LUST REG 2:**

Region: 2  
Facility Id: Not reported  
Facility Status: Case Closed  
Case Number: 06S3W11A01f  
How Discovered: Not reported  
Leak Cause: Not reported  
Leak Source: Not reported  
Date Leak Confirmed: Not reported  
Oversight Program: LUST  
Prelim. Site Assessment Workplan Submitted: Not reported  
Preliminary Site Assessment Began: 9/2/1986  
Pollution Characterization Began: 1/23/1991  
Pollution Remediation Plan Submitted: Not reported  
Date Remediation Action Underway: Not reported  
Date Post Remedial Action Monitoring Began: Not reported

**LUST SANTA CLARA:**

Name: SHELL  
Address: 1885 EL CAMINO REAL  
City,State,Zip: PALO ALTO, CA  
Region: SANTA CLARA  
SCVWD ID: 06S3W11A01F  
Date Closed: 11/12/1996  
EDR Link ID: 06S3W11A01F

**HIST LUST SANTA CLARA:**

Map ID  
Direction  
Distance  
Elevation

MAP FINDINGS

Site

Database(s)

EDR ID Number  
EPA ID Number

**SHELL OIL CO (Continued)**

**1000288548**

Name: Shell  
Address: 1885 El Camino Real  
City: Palo Alto  
Region: SANTA CLARA  
Region Code: 2  
SCVWD ID: 06S3W11A01  
Oversite Agency: SCVWD  
Date Listed: 1987-01-01 00:00:00  
Closed Date: 1996-11-12 00:00:00

RCRA NonGen / NLR:

Date form received by agency: 2000-10-12 00:00:00.0  
Facility name: SHELL OIL CO  
Facility address: 1885 EL CAMINO  
PALO ALTO, CA 94306  
EPA ID: CAD981400419  
Mailing address: P O BOX 4453  
HOUSTON, TX 77210-4453  
Contact: SONDRA BIENVENU  
Contact address: 777 WALKER ST  
HOUSTON, TX 77002  
Contact country: US  
Contact telephone: 713-241-5036  
Contact email: Not reported  
EPA Region: 09  
Classification: Non-Generator  
Description: Handler: Non-Generators do not presently generate hazardous waste

Owner/Operator Summary:

Owner/operator name: NOT REQUIRED  
Owner/operator address: NOT REQUIRED  
NOT REQUIRED, ME 99999  
Owner/operator country: Not reported  
Owner/operator telephone: 415-555-1212  
Owner/operator email: Not reported  
Owner/operator fax: Not reported  
Owner/operator extension: Not reported  
Legal status: Private  
Owner/Operator Type: Operator  
Owner/Op start date: Not reported  
Owner/Op end date: Not reported  
  
Owner/operator name: EQUILON ENTERPRISES LLC  
Owner/operator address: P O BOX 4453  
HOUSTON, TX 77210  
Owner/operator country: Not reported  
Owner/operator telephone: 713-241-2258  
Owner/operator email: Not reported  
Owner/operator fax: Not reported  
Owner/operator extension: Not reported  
Legal status: Private  
Owner/Operator Type: Owner  
Owner/Op start date: Not reported  
Owner/Op end date: Not reported

Map ID  
Direction  
Distance  
Elevation

MAP FINDINGS

Site

Database(s)

EDR ID Number  
EPA ID Number

**SHELL OIL CO (Continued)**

**1000288548**

Handler Activities Summary:

U.S. importer of hazardous waste: No  
Mixed waste (haz. and radioactive): No  
Recycler of hazardous waste: No  
Transporter of hazardous waste: No  
Treater, storer or disposer of HW: No  
Underground injection activity: No  
On-site burner exemption: No  
Furnace exemption: No  
Used oil fuel burner: No  
Used oil processor: No  
User oil refiner: No  
Used oil fuel marketer to burner: No  
Used oil Specification marketer: No  
Used oil transfer facility: No  
Used oil transporter: No

Historical Generators:

Date form received by agency: 1996-09-01 00:00:00.0  
Site name: SHELL OIL CO  
Classification: Small Quantity Generator

Date form received by agency: 1994-03-09 00:00:00.0  
Site name: SHELL OIL COMPANY  
Classification: Large Quantity Generator

Hazardous Waste Summary:

. Waste code: D001  
. Waste name: IGNITABLE WASTE  
  
. Waste code: D018  
. Waste name: BENZENE

Violation Status: No violations found

FINDS:

Registry ID: 110002694442

Environmental Interest/Information System

RCRAInfo is a national information system that supports the Resource Conservation and Recovery Act (RCRA) program through the tracking of events and activities related to facilities that generate, transport, and treat, store, or dispose of hazardous waste. RCRAInfo allows RCRA program staff to track the notification, permit, compliance, and corrective action activities required under RCRA.

[Click this hyperlink](#) while viewing on your computer to access additional FINDS: detail in the EDR Site Report.

ECHO:

Envid: 1000288548  
Registry ID: 110002694442  
DFR URL: <http://echo.epa.gov/detailed-facility-report?fid=110002694442>

Map ID  
Direction  
Distance  
Elevation

MAP FINDINGS

Site

Database(s)

EDR ID Number  
EPA ID Number

**SHELL OIL CO (Continued)**

**1000288548**

**HIST CORTESE:**

edr\_fname: SHELL  
edr\_fadd1: 1885 EL CAMINO REAL  
City,State,Zip: PALO ALTO, CA  
Region: CORTESE  
Facility County Code: 43  
Reg By: LTNKA  
Reg Id: 43-1290

**CERS:**

Name: SHELL  
Address: 1885 EL CAMINO REAL  
City,State,Zip: PALO ALTO, CA 94306  
Site ID: 232740  
CERS ID: T0608501268  
CERS Description: Leaking Underground Storage Tank Cleanup Site

**Affiliation:**

Affiliation Type Desc: Local Agency Caseworker  
Entity Name: UST CASE WORKER - SANTA CLARA COUNTY LOP  
Entity Title: Not reported  
Affiliation Address: 1555 Berger Drive, Suite 300  
Affiliation City: SAN JOSE  
Affiliation State: CA  
Affiliation Country: Not reported  
Affiliation Zip: Not reported  
Affiliation Phone: 4089183400

Affiliation Type Desc: Regional Board Caseworker  
Entity Name: Regional Water Board - SAN FRANCISCO BAY RWQCB (REGION 2)  
Entity Title: Not reported  
Affiliation Address: 1515 CLAY ST SUITE 1400  
Affiliation City: OAKLAND  
Affiliation State: CA  
Affiliation Country: Not reported  
Affiliation Zip: Not reported  
Affiliation Phone: Not reported

224  
SSE  
1/4-1/2  
0.480 mi.  
2537 ft.

**PORTAGE LLC**  
**3159 EL CAMINO REAL**  
**PALO ALTO, CA 94303**

**CPS-SLIC S118822729**  
**CERS N/A**

**Relative:**  
**Higher**  
**Actual:**  
**37 ft.**

**CPS-SLIC:**  
Name: PORTAGE LLC  
Address: 3159 EL CAMINO REAL  
City,State,Zip: PALO ALTO, CA 94303  
Region: STATE  
**Facility Status: Open - Inactive**  
Status Date: 08/25/2016  
Global Id: T10000005468  
Lead Agency: SAN FRANCISCO BAY RWQCB (REGION 2)  
Lead Agency Case Number: Not reported  
Latitude: 37.42154  
Longitude: -122.13842

Map ID  
 Direction  
 Distance  
 Elevation

MAP FINDINGS

Site

Database(s)

EDR ID Number  
 EPA ID Number

**PORTAGE LLC (Continued)**

**S118822729**

Case Type: Cleanup Program Site  
 Case Worker: RWP  
 Local Agency: Not reported  
 RB Case Number: 43S1157  
 File Location: Regional Board  
 Potential Media Affected: Indoor Air  
 Potential Contaminants of Concern: Trichloroethylene (TCE)  
 Site History: The project is a redevelopment property within the COE plume with underlying groundwater probably impacted by the upgradient HP/Varian source properties. The Regional Water Board and USEPA are currently engaging the developer to submit a ste/risk management plan and indoor air testing workplan to verify that indoor air vapor intrusion. Not reported

Click here to access the California GeoTracker records for this facility:

**CERS:**

Name: PORTAGE LLC  
 Address: 3159 EL CAMINO REAL  
 City,State,Zip: PALO ALTO, CA 94303  
 Site ID: 378197  
 CERS ID: T10000005468  
 CERS Description: Cleanup Program Site

**Affiliation:**

Affiliation Type Desc: Regional Board Caseworker  
 Entity Name: Roger Papler - SAN FRANCISCO BAY RWQCB (REGION 2)  
 Entity Title: Not reported  
 Affiliation Address: 1515 CLAY STREET, SUITE 1500  
 Affiliation City: OAKLAND  
 Affiliation State: CA  
 Affiliation Country: Not reported  
 Affiliation Zip: Not reported  
 Affiliation Phone: Not reported

225  
 North  
 1/4-1/2  
 0.489 mi.  
 2583 ft.

**FLETCHER PROPERTY  
 2020 WAVERLY ST  
 PALO ALTO, CA 94301**

**LUST S104541870  
 HIST LUST N/A  
 HIST CORTESE  
 CERS**

**Relative:  
 Lower  
 Actual:  
 27 ft.**

**LUST:**

Name: FLETCHER PROPERTY  
 Address: 2020 WAVERLY ST  
 City,State,Zip: PALO ALTO, CA 94301  
 Lead Agency: SAN FRANCISCO BAY RWQCB (REGION 2)  
 Case Type: LUST Cleanup Site  
 Geo Track: [http://geotracker.waterboards.ca.gov/profile\\_report.asp?global\\_id=T0608500366](http://geotracker.waterboards.ca.gov/profile_report.asp?global_id=T0608500366)  
 Global Id: T0608500366  
 Latitude: 37.435258  
 Longitude: -122.141844  
 Status: Completed - Case Closed  
 Status Date: 09/26/1995  
 Case Worker: UUU  
 RB Case Number: 43-0309  
 Local Agency: SANTA CLARA COUNTY LOP  
 File Location: Not reported

Map ID  
Direction  
Distance  
Elevation

MAP FINDINGS

Site

Database(s)

EDR ID Number  
EPA ID Number

**FLETCHER PROPERTY (Continued)**

**S104541870**

Local Case Number: Not reported  
Potential Media Affect: Soil  
Potential Contaminants of Concern: Gasoline  
Site History: Not reported

LUST:

Global Id: T0608500366  
Contact Type: Regional Board Caseworker  
Contact Name: Regional Water Board  
Organization Name: SAN FRANCISCO BAY RWQCB (REGION 2)  
Address: 1515 CLAY ST SUITE 1400  
City: OAKLAND  
Email: Not reported  
Phone Number: Not reported

Global Id: T0608500366  
Contact Type: Local Agency Caseworker  
Contact Name: UST CASE WORKER  
Organization Name: SANTA CLARA COUNTY LOP  
Address: 1555 Berger Drive, Suite 300  
City: SAN JOSE  
Email: Not reported  
Phone Number: 4089183400

LUST:

Global Id: T0608500366  
Action Type: Other  
Date: 09/01/1995  
Action: Leak Reported

Global Id: T0608500366  
Action Type: ENFORCEMENT  
Date: 09/26/1995  
Action: Closure/No Further Action Letter

Global Id: T0608500366  
Action Type: Other  
Date: 12/06/1991  
Action: Leak Discovery

Global Id: T0608500366  
Action Type: Other  
Date: 12/06/1991  
Action: Leak Stopped

Global Id: T0608500366  
Action Type: RESPONSE  
Date: 08/29/1995  
Action: Other Report / Document

LUST:

Global Id: T0608500366  
Status: Open - Case Begin Date  
Status Date: 12/06/1991

Global Id: T0608500366  
Status: Completed - Case Closed

Map ID  
Direction  
Distance  
Elevation

MAP FINDINGS

Site

Database(s)

EDR ID Number  
EPA ID Number

**FLETCHER PROPERTY (Continued)**

**S104541870**

Status Date: 09/26/1995

LUST REG 2:

Region: 2  
Facility Id: 43-0309  
Facility Status: Case Closed  
Case Number: 06S3W01P01  
How Discovered: Tank Closure  
Leak Cause: Structure Failure  
Leak Source: Tank  
Date Leak Confirmed: Not reported  
Oversight Program: LUST  
Prelim. Site Assessment Workplan Submitted: Not reported  
Preliminary Site Assessment Began: Not reported  
Pollution Characterization Began: Not reported  
Pollution Remediation Plan Submitted: Not reported  
Date Remediation Action Underway: Not reported  
Date Post Remedial Action Monitoring Began: Not reported

LUST SANTA CLARA:

Name: FLETCHER RESIDENCE  
Address: 2020 WAVERLY ST  
City,State,Zip: PALO ALTO, CA  
Region: SANTA CLARA  
SCVWD ID: 06S3W01P01F  
Date Closed: 09/26/1995  
EDR Link ID: 06S3W01P01F

HIST LUST SANTA CLARA:

Name: Fletcher Residence  
Address: 2020 Waverly St  
City: Palo Alto  
Region: SANTA CLARA  
Region Code: 2  
SCVWD ID: 06S3W01P01  
Oversite Agency: SFRWQCB  
Date Listed: 1996-10-01 00:00:00  
Closed Date: 1995-09-26 00:00:00

HIST CORTESE:

edr\_fname: FLETCHER PROPERTY  
edr\_fadd1: 2020 WAVERLY  
City,State,Zip: PALO ALTO, CA 94303  
Region: CORTESE  
Facility County Code: 43  
Reg By: LTNKA  
Reg Id: 43-0309

CERS:

Name: FLETCHER PROPERTY  
Address: 2020 WAVERLY ST  
City,State,Zip: PALO ALTO, CA 94301  
Site ID: 220430  
CERS ID: T0608500366

Map ID  
 Direction  
 Distance  
 Elevation

MAP FINDINGS

Site

Database(s)

EDR ID Number  
 EPA ID Number

**FLETCHER PROPERTY (Continued)**

**S104541870**

CERS Description: Leaking Underground Storage Tank Cleanup Site

Affiliation:

Affiliation Type Desc: Local Agency Caseworker  
 Entity Name: UST CASE WORKER - SANTA CLARA COUNTY LOP  
 Entity Title: Not reported  
 Affiliation Address: 1555 Berger Drive, Suite 300  
 Affiliation City: SAN JOSE  
 Affiliation State: CA  
 Affiliation Country: Not reported  
 Affiliation Zip: Not reported  
 Affiliation Phone: 4089183400

Affiliation Type Desc: Regional Board Caseworker  
 Entity Name: Regional Water Board - SAN FRANCISCO BAY RWQCB (REGION 2)  
 Entity Title: Not reported  
 Affiliation Address: 1515 CLAY ST SUITE 1400  
 Affiliation City: OAKLAND  
 Affiliation State: CA  
 Affiliation Country: Not reported  
 Affiliation Zip: Not reported  
 Affiliation Phone: Not reported

**226**  
**SSE**  
**1/2-1**  
**0.505 mi.**  
**2667 ft.**

**FORMER FOOT LOCKER STORE**  
**3225 EL CAMINO REAL**  
**PALO ALTO, CA 94306**

**ENVIROSTOR** **S123785066**  
**VCP** **N/A**

**Relative:**  
**Higher**  
**Actual:**  
**37 ft.**

ENVIROSTOR:

Name: FORMER FOOT LOCKER STORE  
 Address: 3225 EL CAMINO REAL  
 City,State,Zip: PALO ALTO, CA 94306  
 Facility ID: 60002787  
 Status: Active  
 Status Date: 12/31/2018  
 Site Code: 202236  
 Site Type: Voluntary Cleanup  
 Site Type Detailed: Voluntary Cleanup  
 Acres: 0.69  
 NPL: NO  
 Regulatory Agencies: SMBRP  
 Lead Agency: SMBRP  
 Program Manager: Jovanne Villamater  
 Supervisor: Mark Piros  
 Division Branch: Cleanup Berkeley  
 Assembly: 24  
 Senate: 13  
 Special Program: Voluntary Cleanup Program  
 Restricted Use: NO  
 Site Mgmt Req: NONE SPECIFIED  
 Funding: Responsible Party  
 Latitude: 0  
 Longitude: 0  
 APN: NONE SPECIFIED  
 Past Use: NONE SPECIFIED  
 Potential COC: NONE SPECIFIED



Map ID  
Direction  
Distance  
Elevation

MAP FINDINGS

Site

Database(s)

EDR ID Number  
EPA ID Number

**FORMER FOOT LOCKER STORE (Continued)**

**S123785066**

Confirmed COC: NONE SPECIFIED  
Potential Description: NONE SPECIFIED  
Alias Name: 202236  
Alias Type: Project Code (Site Code)  
Alias Name: 60002787  
Alias Type: Envirostor ID Number

Completed Info:

Completed Area Name: Not reported  
Completed Sub Area Name: Not reported  
Completed Document Type: Not reported  
Completed Date: Not reported  
Comments: Not reported

Future Area Name: Not reported  
Future Sub Area Name: Not reported  
Future Document Type: Not reported  
Future Due Date: Not reported  
Schedule Area Name: Not reported  
Schedule Sub Area Name: Not reported  
Schedule Document Type: Not reported  
Schedule Due Date: Not reported  
Schedule Revised Date: Not reported

VCP:

Name: FORMER FOOT LOCKER STORE  
Address: 3225 EL CAMINO REAL  
City,State,Zip: PALO ALTO, CA 94306  
Facility ID: 60002787  
Site Type: Voluntary Cleanup  
Site Type Detail: Voluntary Cleanup  
Site Mgmt. Req.: NONE SPECIFIED  
Acres: 0.69  
National Priorities List: NO  
Cleanup Oversight Agencies: SMBRP  
Lead Agency: SMBRP  
Lead Agency Description: DTSC - Site Cleanup Program  
Project Manager: Jovanne Villamater  
Supervisor: Mark Piros  
Division Branch: Cleanup Berkeley  
Site Code: 202236  
Assembly: 24  
Senate: 13  
Special Programs Code: Voluntary Cleanup Program  
Status: Active  
Status Date: 12/31/2018  
Restricted Use: NO  
Funding: Responsible Party  
Lat/Long: 0 / 0  
APN: NONE SPECIFIED  
Past Use: NONE SPECIFIED  
Potential COC: NONE SPECIFIED  
Confirmed COC: NONE SPECIFIED  
Potential Description: NONE SPECIFIED  
Alias Name: 202236  
Alias Type: Project Code (Site Code)  
Alias Name: 60002787

Map ID  
Direction  
Distance  
Elevation

MAP FINDINGS

Site

Database(s)

EDR ID Number  
EPA ID Number

**FORMER FOOT LOCKER STORE (Continued)**

**S123785066**

Alias Type: Envirostor ID Number

Completed Info:

Completed Area Name: Not reported  
Completed Sub Area Name: Not reported  
Completed Document Type: Not reported  
Completed Date: Not reported  
Comments: Not reported

Future Area Name: Not reported  
Future Sub Area Name: Not reported  
Future Document Type: Not reported  
Future Due Date: Not reported  
Schedule Area Name: Not reported  
Schedule Sub Area Name: Not reported  
Schedule Document Type: Not reported  
Schedule Due Date: Not reported  
Schedule Revised Date: Not reported

227  
SSE  
1/2-1  
0.632 mi.  
3337 ft.

**COMMUNICATIONS & POWER IND, INC.  
607 HANSEN WAY (CONTIGUOUS PR)  
PALO ALTO, CA 94304**

**ENVIROSTOR S110493749  
N/A**

**Relative:  
Higher  
Actual:  
43 ft.**

ENVIROSTOR:

Name: COMMUNICATIONS & POWER IND, INC.  
Address: 607 HANSEN WAY (CONTIGUOUS PR)  
City,State,Zip: PALO ALTO, CA 94304  
Facility ID: 71003431  
Status: No Further Action  
Status Date: 06/30/2014  
Site Code: Not reported  
Site Type: Corrective Action  
Site Type Detailed: Corrective Action  
Acres: 70  
NPL: NO  
Regulatory Agencies: SMBRP  
Lead Agency: SMBRP  
Program Manager: Jovanne Villamater  
Supervisor: Mark Piros  
Division Branch: Cleanup Berkeley  
Assembly: 24  
Senate: 13  
Special Program: Not reported  
Restricted Use: NO  
Site Mgmt Req: NONE SPECIFIED  
Funding: Not reported  
Latitude: 37.41851  
Longitude: -122.1388  
APN: 14220098  
Past Use: MANUFACTURING - ELECTRONIC  
Potential COC: Tetrachloroethylene (PCE Trichloroethylene (TCE  
Confirmed COC: 30022-NO 30027-NO  
Potential Description: OTH  
Alias Name: 14220098  
Alias Type: APN  
Alias Name: CAR000003863

Map ID  
Direction  
Distance  
Elevation

MAP FINDINGS

Site

Database(s)

EDR ID Number  
EPA ID Number

**COMMUNICATIONS & POWER IND, INC. (Continued)**

**S110493749**

Alias Type: EPA Identification Number  
Alias Name: 43360086  
Alias Type: Envirostor ID Number  
Alias Name: 60002078  
Alias Type: Envirostor ID Number  
Alias Name: 71003431  
Alias Type: Envirostor ID Number

Completed Info:

Completed Area Name: PROJECT WIDE  
Completed Sub Area Name: Not reported  
Completed Document Type: Other Report  
Completed Date: 08/04/2011  
Comments: Site evaluated during Environmental Indicators assessment performed May 3, 2011. Site within Varian Campus; wastewater treatment system operates under Permit By Rule- monitored by local CUPA and inspected every 3 Years.

Completed Area Name: PROJECT WIDE  
Completed Sub Area Name: Not reported  
Completed Document Type: Site Inspections/Visit (Non LUR)  
Completed Date: 10/18/2000  
Comments: Not reported

Completed Area Name: PROJECT WIDE  
Completed Sub Area Name: Not reported  
Completed Document Type: Human Exposure Controlled  
Completed Date: 09/27/2012  
Comments: The Human Health Environmental Indicators document was completed, and DTSC has determined that current human exposures are under control.

Completed Area Name: PROJECT WIDE  
Completed Sub Area Name: Not reported  
Completed Document Type: Consent Agreement  
Completed Date: 01/01/2000  
Comments: Not reported

Completed Area Name: PROJECT WIDE  
Completed Sub Area Name: Not reported  
Completed Document Type: Groundwater Migration Controlled  
Completed Date: 06/30/2014  
Comments: DTSC completed the Migration of Contaminated Groundwater Under Control Environmental Indicator (EI) for the Communications Power Industries (CPI) site and concluded "Yes" that it is controlled. CPI has operated at Building 2 within the Varian Site, which itself is a site where DTSC is overseeing cleanup activities. DTSC issued a Consent Order for the Varian Site in 1989. During the Varian Site characterization, the Building 2 CPI site was NOT identified as a source of contamination. Operation and maintenance is currently ongoing at the Varian Site under DTSC oversight. CPI still operates a facility in Building 2, with units under Permit-by-Rule.

Completed Area Name: PROJECT WIDE  
Completed Sub Area Name: Not reported  
Completed Document Type: Remedy Construction Complete  
Completed Date: 06/30/2014  
Comments: DTSC completed the Remedy Construction Complete Environmental Indicator for the Communications and Power Industries (CPI) site. CPI

Map ID  
Direction  
Distance  
Elevation

MAP FINDINGS

Site

Database(s)

EDR ID Number  
EPA ID Number

**COMMUNICATIONS & POWER IND, INC. (Continued)**

**S110493749**

has operated at Building 2 within the Varian Site, which itself is a site where DTSC is overseeing cleanup activities. DTSC issued a Consent Order for the Varian Site in 1989. During the Varian Site characterization, the Building 2 CPI site was NOT identified as a source of contamination. Operation and maintenance is currently ongoing at the Varian Site under DTSC oversight. CPI still operates a facility in Building 2, with units under Permit-by-Rule..

Future Area Name: Not reported  
Future Sub Area Name: Not reported  
Future Document Type: Not reported  
Future Due Date: Not reported  
Schedule Area Name: Not reported  
Schedule Sub Area Name: Not reported  
Schedule Document Type: Not reported  
Schedule Due Date: Not reported  
Schedule Revised Date: Not reported

Name: COMMUNICATIONS & POWER IND, INC.  
Address: 607 HANSEN WAY (CONTIGUOUS PR)  
City,State,Zip: PALO ALTO, CA 94304  
Facility ID: 60002078  
Status: No Further Action  
Status Date: 06/30/2014  
Site Code: Not reported  
Site Type: Tiered Permit  
Site Type Detailed: Tiered Permit  
Acres: 70  
NPL: NO  
Regulatory Agencies: SMBRP  
Lead Agency: SMBRP  
Program Manager: Jovanne Villamater  
Supervisor: Mark Piros  
Division Branch: Cleanup Berkeley  
Assembly: 24  
Senate: 13  
Special Program: Not reported  
Restricted Use: NO  
Site Mgmt Req: NONE SPECIFIED  
Funding: Not reported  
Latitude: 37.41844  
Longitude: -122.1384  
APN: 14220098  
Past Use: MANUFACTURING - ELECTRONIC  
Potential COC: Tetrachloroethylene (PCE Trichloroethylene (TCE  
Confirmed COC: 30022-NO 30027-NO  
Potential Description: OTH  
Alias Name: 14220098  
Alias Type: APN  
Alias Name: CAR000003863  
Alias Type: EPA Identification Number  
Alias Name: 43360086  
Alias Type: Envirostor ID Number  
Alias Name: 60002078  
Alias Type: Envirostor ID Number  
Alias Name: 71003431  
Alias Type: Envirostor ID Number

Map ID  
 Direction  
 Distance  
 Elevation

MAP FINDINGS

Site

Database(s)

EDR ID Number  
 EPA ID Number

**COMMUNICATIONS & POWER IND, INC. (Continued)**

**S110493749**

Completed Info:

Completed Area Name: Not reported  
 Completed Sub Area Name: Not reported  
 Completed Document Type: Not reported  
 Completed Date: Not reported  
 Comments: Not reported

Future Area Name: Not reported  
 Future Sub Area Name: Not reported  
 Future Document Type: Not reported  
 Future Due Date: Not reported  
 Schedule Area Name: Not reported  
 Schedule Sub Area Name: Not reported  
 Schedule Document Type: Not reported  
 Schedule Due Date: Not reported  
 Schedule Revised Date: Not reported

**AM228**  
**SSE**  
**1/2-1**  
**0.683 mi.**  
**3606 ft.**  
  
**Relative:**  
**Higher**  
  
**Actual:**  
**43 ft.**

**CPI - HAZARDOUS MATERIALS STORAGE AREA**  
**811 HANSEN WAY**  
**PALO ALTO, CA 94304**  
  
**Site 1 of 3 in cluster AM**

**AST**  
**CERS HAZ WASTE**  
**CERS TANKS**  
**CHMIRS**  
**CUPA Listings**  
**HWP**  
**CERS**

**S110420844**  
**N/A**

AST:

Name: COMMUNICATIONS & POWER INDUSTRIES  
 Address: 811 HANSEN WY  
 City/Zip: PALO ALTO,94304  
 Certified Unified Program Agencies: Not reported  
 Owner: Communications & Power Industries LLC  
 Total Gallons: Not reported  
 CERSID: 10355860  
 Facility ID: Not reported  
 Business Name: Communications & Power Industries  
 Phone: 6508462900  
 Fax: Not reported  
 Mailing Address: 811 HANSEN WAY  
 Mailing Address City: PALO ALTO  
 Mailing Address State: CA  
 Mailing Address Zip Code: 94304  
 Operator Name: Communications & Power Industries  
 Operator Phone: 6508462900  
 Owner Phone: 6508462900  
 Owner Mail Address: 811 HANSEN WAY  
 Owner State: CA  
 Owner Zip Code: 94304  
 Owner Country: United States  
 Property Owner Name: Stanford Lands Management  
 Property Owner Phone: 6509360200  
 Property Owner Mailing Address: Not reported  
 Property Owner City: Not reported  
 Property Owner Stat : Not reported  
 Property Owner Zip Code: Not reported  
 Property Owner Country: United States  
 EPAID: CAR000003863

Map ID  
Direction  
Distance  
Elevation

MAP FINDINGS

Site

Database(s)

EDR ID Number  
EPA ID Number

CPI - HAZARDOUS MATERIALS STORAGE AREA (Continued)

S110420844

CERS HAZ WASTE:

Name: COMMUNICATIONS & POWER INDUSTRIES  
Address: 811 HANSEN WY  
City,State,Zip: PALO ALTO, CA 94304  
Site ID: 390435  
CERS ID: 10355860  
CERS Description: Hazardous Waste Generator

Name: COMMUNICATIONS & POWER INDUSTRIES  
Address: 811 HANSEN WY  
City,State,Zip: PALO ALTO, CA 94304  
Site ID: 390435  
CERS ID: 10355860  
CERS Description: Hazardous Waste Onsite Treatment

Name: COMMUNICATIONS & POWER INDUSTRIES  
Address: 811 HANSEN WY  
City,State,Zip: PALO ALTO, CA 94304  
Site ID: 390435  
CERS ID: 10355860  
CERS Description: RCRA LQ HW Generator

CERS TANKS:

Name: COMMUNICATIONS & POWER INDUSTRIES  
Address: 811 HANSEN WY  
City,State,Zip: PALO ALTO, CA 94304  
Site ID: 390435  
CERS ID: 10355860  
CERS Description: Aboveground Petroleum Storage

CHMIRS:

Name: Not reported  
Address: 811 HANSEN WAY  
City,State,Zip: PALO ALTO, CA 94304  
OES Incident Number: 08-3613  
OES notification: 05/19/2008  
OES Date: Not reported  
OES Time: Not reported  
**Date Completed: Not reported**  
Property Use: Not reported  
Agency Id Number: Not reported  
Agency Incident Number: Not reported  
Time Notified: Not reported  
Time Completed: Not reported  
Surrounding Area: Not reported  
Estimated Temperature: Not reported  
Property Management: Not reported  
More Than Two Substances Involved?: Not reported  
Resp Agncy Personel # Of Decontaminated: Not reported  
Responding Agency Personel # Of Injuries: Not reported  
Responding Agency Personel # Of Fatalities: Not reported  
Others Number Of Decontaminated: Not reported  
Others Number Of Injuries: Not reported  
Others Number Of Fatalities: Not reported  
Vehicle Make/year: Not reported  
Vehicle License Number: Not reported

Map ID  
Direction  
Distance  
Elevation

MAP FINDINGS

Site

Database(s)

EDR ID Number  
EPA ID Number

**CPI - HAZARDOUS MATERIALS STORAGE AREA (Continued)**

**S110420844**

Vehicle State:	Not reported
Vehicle Id Number:	Not reported
CA DOT PUC/ICC Number:	Not reported
Company Name:	Not reported
Reporting Officer Name/ID:	Not reported
Report Date:	Not reported
Facility Telephone:	Not reported
Waterway Involved:	Yes
Waterway:	Storm Drain, Matadero Creek
Spill Site:	Industrial Plant
Cleanup By:	Unknown
Containment:	Not reported
What Happened:	Not reported
Type:	Not reported
Measure:	Gal(s)
Other:	Not reported
Date/Time:	0615
Year:	2008
Agency:	Communications and Power Industries
Incident Date:	5/19/2008
Admin Agency:	Santa Clara County Health Department
Amount:	Not reported
Contained:	Yes
Site Type:	Storm Drain, Matadero Creek
E Date:	Not reported
Substance:	Waste Water
Quantity Released:	40
Unknown:	Not reported
Substance #2:	Not reported
Substance #3:	Not reported
Evacuations:	0
Number of Injuries:	0
Number of Fatalities:	0
#1 Pipeline:	Not reported
#2 Pipeline:	Not reported
#3 Pipeline:	Not reported
#1 Vessel >= 300 Tons:	Not reported
#2 Vessel >= 300 Tons:	Not reported
#3 Vessel >= 300 Tons:	Not reported
Evacs:	Not reported
Injuries:	Not reported
Fatals:	Not reported
Comments:	Not reported
Description:	RP states that an auxiliary tank overfilled causing a release of waste water from the tank that contained waste water from a plating operation. The release entered the storm drain system. The waste water contains low levels, 9ppm Copper and 4ppm Nickel, of contaminated water. The storm drain feeds into Matadero Creek. They are getting very low readings at the creek, less than .1 ppm copper and less than .05 ppm Nickel.
Name:	Not reported
Address:	811 HANSEN WAY
City,State,Zip:	PALO ALTO, CA 94304
OES Incident Number:	08-2181

Map ID  
 Direction  
 Distance  
 Elevation

MAP FINDINGS

Site

Database(s)

EDR ID Number  
 EPA ID Number

**CPI - HAZARDOUS MATERIALS STORAGE AREA (Continued)**

**S110420844**

OES notification:	03/19/2008
OES Date:	Not reported
OES Time:	Not reported
<b>Date Completed:</b>	<b>Not reported</b>
Property Use:	Not reported
Agency Id Number:	Not reported
Agency Incident Number:	Not reported
Time Notified:	Not reported
Time Completed:	Not reported
Surrounding Area:	Not reported
Estimated Temperature:	Not reported
Property Management:	Not reported
More Than Two Substances Involved?:	Not reported
Resp Agency Personel # Of Decontaminated:	Not reported
Responding Agency Personel # Of Injuries:	Not reported
Responding Agency Personel # Of Fatalities:	Not reported
Others Number Of Decontaminated:	Not reported
Others Number Of Injuries:	Not reported
Others Number Of Fatalities:	Not reported
Vehicle Make/year:	Not reported
Vehicle License Number:	Not reported
Vehicle State:	Not reported
Vehicle Id Number:	Not reported
CA DOT PUC/ICC Number:	Not reported
Company Name:	Not reported
Reporting Officer Name/ID:	Not reported
Report Date:	Not reported
Facility Telephone:	Not reported
Waterway Involved:	No
Waterway:	Not reported
Spill Site:	Industrial Plant
Cleanup By:	Reporting Party
Containment:	Not reported
What Happened:	Not reported
Type:	Not reported
Measure:	Gal(s)
Other:	Not reported
Date/Time:	0845
Year:	2008
Agency:	Communications and Power Industries
Incident Date:	3/19/2008
Admin Agency:	Santa Clara County Health Department
Amount:	Not reported
Contained:	Yes
Site Type:	Not reported
E Date:	Not reported
Substance:	Hydrochloric acid
Quantity Released:	80
Unknown:	Not reported
Substance #2:	Not reported
Substance #3:	Not reported
Evacuations:	300
Number of Injuries:	0
Number of Fatalities:	0
#1 Pipeline:	Not reported
#2 Pipeline:	Not reported
#3 Pipeline:	Not reported



Map ID  
Direction  
Distance  
Elevation

MAP FINDINGS

Site

Database(s)

EDR ID Number  
EPA ID Number

**CPI - HAZARDOUS MATERIALS STORAGE AREA (Continued)**

**S110420844**

#1 Vessel >= 300 Tons:	Not reported
#2 Vessel >= 300 Tons:	Not reported
#3 Vessel >= 300 Tons:	Not reported
Evacs:	Not reported
Injuries:	Not reported
Fatals:	Not reported
Comments:	Not reported
Description:	RP states that while filling a storage tank there was an overflow that caused a release of approximately 80 gallons of hydrochloric acid. Approximately 60 gallons was contained in the concrete area with the storage tank, while approximately 20 gallons was released onto the asphalt by the tanker truck. No waterway was impacted. At the request of the fire department approximately 300 personnel were evacuated from the building. The exterior release has been cleaned up and they are working on the containment area.

**CUPA SANTA CLARA:**

Name:	CALABAZAS CREEK RESEARCH INC
Address:	811 HANSEN WY
City,State,Zip:	PALO ALTO, CA 94304
Region:	SANTA CLARA
PE#:	2240
Program Description:	GENERATES < 10 GAL/YR
Latitude:	37.418798
Longitude:	-122.13954
Record ID:	PR0382344
Facility ID:	FA0260807

Name:	COMMUNICATIONS & POWER INDUSTRIES
Address:	811 HANSEN WY
City,State,Zip:	PALO ALTO, CA 94304
Region:	SANTA CLARA
PE#:	2263
Program Description:	CONDITIONALLY EXEMPT (CE)
Latitude:	37.417989
Longitude:	-122.13903
Record ID:	PR0395638
Facility ID:	FA0268095

Name:	COMMUNICATIONS & POWER INDUSTRIES
Address:	811 HANSEN WY
City,State,Zip:	PALO ALTO, CA 94304
Region:	SANTA CLARA
PE#:	Not reported
Program Description:	GENERATES 50 TO <250 TONS/YR (RCRA LQG)
Latitude:	37.417989
Longitude:	-122.13903
Record ID:	PR0395634
Facility ID:	FA0268095

Name:	COMMUNICATIONS & POWER INDUSTRIES
Address:	811 HANSEN WY
City,State,Zip:	PALO ALTO, CA 94304

Map ID  
Direction  
Distance  
Elevation

MAP FINDINGS

Site

Database(s)

EDR ID Number  
EPA ID Number

**CPI - HAZARDOUS MATERIALS STORAGE AREA (Continued)**

**S110420844**

Region: SANTA CLARA  
PE#: 2111  
Program Description: CAL ARP PROGRAM 1 FACILITY PERMIT  
Latitude: 37.417989  
Longitude: -122.13903  
Record ID: PR0395642  
Facility ID: FA0268095

Name: COMMUNICATIONS & POWER INDUSTRIES  
Address: 811 HANSEN WY  
City,State,Zip: PALO ALTO, CA 94304  
Region: SANTA CLARA  
PE#: 2261  
Program Description: PERMIT BY RULE (PBR)  
Latitude: 37.417989  
Longitude: -122.13903  
Record ID: PR0395637  
Facility ID: FA0268095

Name: COMMUNICATIONS & POWER INDUSTRIES  
Address: 811 HANSEN WY  
City,State,Zip: PALO ALTO, CA 94304  
Region: SANTA CLARA  
PE#: 2261  
Program Description: PERMIT BY RULE (PBR)  
Latitude: 37.417989  
Longitude: -122.13903  
Record ID: PR0395636  
Facility ID: FA0268095

Name: COMMUNICATIONS & POWER INDUSTRIES  
Address: 811 HANSEN WY  
City,State,Zip: PALO ALTO, CA 94304  
Region: SANTA CLARA  
PE#: 2261  
Program Description: PERMIT BY RULE (PBR)  
Latitude: 37.417989  
Longitude: -122.13903  
Record ID: PR0395640  
Facility ID: FA0268095

**HWP:**

Name: COMMUNICATIONS & POWER INDUSTRIES  
Address: 811 HANSEN WAY  
City,State,Zip: PALO ALTO, CA 943040000  
EPA Id: CAR000003863  
Cleanup Status: CLOSED  
Latitude: 37.41897  
Longitude: -122.1380  
Facility Type: Historical - Non-Operating  
Facility Size: Not reported  
Team: Not reported  
Supervisor: Not reported  
Site Code: Not reported  
Assembly District: 24  
Senate District: 13  
Public Information Officer: Not reported

Map ID  
Direction  
Distance  
Elevation

MAP FINDINGS

Site

Database(s)

EDR ID Number  
EPA ID Number

**CPI - HAZARDOUS MATERIALS STORAGE AREA (Continued)**

**S110420844**

Public Information Officer: Not reported

Activities:  
EPA Id: CAR000003863  
Facility Type: Historical - Non-Operating  
Unit Names: Not reported  
Event Description: Renewal - Historical - APPLICATION PART B RECEIVED  
Actual Date: 07/07/1995

Closure:  
EPA Id: CAR000003863  
Facility Type: Historical - Non-Operating  
Unit Names: TANKSTR1 (GPRA Unit), TANKTRT1 (GPRA Unit)  
Event Description: Closure Final - RECEIVE CLOSURE CERTIFICATION  
Actual Date: 07/01/1998

EPA Id: CAR000003863  
Facility Type: Historical - Non-Operating  
Unit Names: TANKSTR1 (GPRA Unit), TANKTRT1 (GPRA Unit)  
Event Description: Closure Final - ISSUE CLOSURE VERIFICATION  
Actual Date: 10/28/1998

Alias:  
EPA Id: CAR000003863  
Facility Type: Historical - Non-Operating  
Alias Type: APN  
Alias: 14220098

EPA Id: CAR000003863  
Facility Type: Historical - Non-Operating  
Alias Type: Alternate Name  
Alias: COMMUNICATIONS AND POWER IND INC

CERS:  
Name: COMMUNICATIONS & POWER INDUSTRIES  
Address: 811 HANSEN WY  
City,State,Zip: PALO ALTO, CA 94304  
Site ID: 390435  
CERS ID: 10355860  
CERS Description: Chemical Storage Facilities

Violations:  
Site ID: 390435  
Site Name: COMMUNICATIONS & POWER INDUSTRIES  
Violation Date: 10-11-2017  
Citation: HSC 6.5 25201 - California Health and Safety Code, Chapter 6.5, Section(s) 25201  
Violation Description: Failure to obtain a permit or grant of interim status after generator has accumulated hazardous waste on-site for longer than 90 days.  
Violation Notes: Returned to compliance on 11/15/2017. Hazardous Waste Central Accumulation Area: (Toxic, Corrosive Liquids and Solids Locker) one container of scrap x-ray shields G lead marked with a 90-day central accumulation start date of 6/13/2017.  
Violation Division: Santa Clara County Environmental Health  
Violation Program: HW  
Violation Source: CERS

Map ID  
Direction  
Distance  
Elevation

MAP FINDINGS

Site

Database(s)

EDR ID Number  
EPA ID Number

**CPI - HAZARDOUS MATERIALS STORAGE AREA (Continued)**

**S110420844**

Site ID: 390435  
Site Name: COMMUNICATIONS & POWER INDUSTRIES  
Violation Date: 10-11-2017  
Citation: 22 CCR 12 66262.34(e) - California Code of Regulations, Title 22, Chapter 12, Section(s) 66262.34(e)  
Violation Description: Failed to meet the conditions of satellite accumulation regulations, including but not limited to the following: G accumulate up to 55 gallons of hazardous waste or one quart of acute hazardous waste at or near the initial point of accumulation which was under the control of the operator G the container must be clearly marked with the initial date that hazardous waste is first placed in the container and labelled with the words G Hazardous WasteG including specified information G container must be labelled with the date the satellite accumulation limit is reached and moved within three days after reaching the 55 gallon (or one quart) limit to a G 90 dayG accumulation area G 55 gallons (or one quart of acute hazardous waste) of waste per process may be accumulated G Total time hazardous waste can be accumulated onsite in any generator accumulation area is one year, i.e., the combined accumulation time at a satellite accumulation point and at a 90/180/270 accumulation area (depending on size of generator and distance transported), whichever comes first.  
Violation Notes: Returned to compliance on 11/15/2017. Building 4: (Potting Station) one red solvent wipes and PAO waste step can marked with an initial accumulation date of 10/1/2016 Building 1A: (Potting Area) one solvent and RTV-contaminated debris container marked with an initial accumulation date of 10/3/2016 Building 1B: (Maintenance Area) one red step can of contaminated wipes, gloves, and debris marked with an initial accumulation date of 9/18/2015; one red step can of contaminated wipes, gloves, and debris marked with an initial accumulation date of 3/30/2015. Building 2: (PIT) two red step cans of acetic acid and solvent contaminated debris both marked with initial accumulation dates of 8/21/2016; (RTV Area) one red step can of contaminated debris marked with an initial accumulation date of 4/21/2015.  
Violation Division: Santa Clara County Environmental Health  
Violation Program: HW  
Violation Source: CERS

Site ID: 390435  
Site Name: COMMUNICATIONS & POWER INDUSTRIES  
Violation Date: 10-11-2017  
Citation: 22 CCR 45 67450.3(c)(9)(F) - California Code of Regulations, Title 22, Chapter 45, Section(s) 67450.3(c)(9)(F)  
Violation Description: Failure of generator to obtain assessment or reassessment every five (5) years or the remaining service life of the tank system, as stated in the engineer's assessment, whichever is less. This assessment applies to onground or aboveground tank systems containing only non-RCRA hazardous wastes generated onsite, and tank systems authorized under Permit-by-Rule, Conditional Authorization, and Conditional Exemption or for a small quantity generator onground or aboveground tank systems containing RCRA hazardous wastes generated onsite.  
Violation Notes: The following hazardous waste treatment tanks were incompletely assessed to existing tank assessment standards on October 16, 2015, rather than undergoing a 5 year re-assessment [22CCR 66265.192(k)] for new tank systems: - (Basement) TB-1 first neutralization tank - (Basement) TB-2 second neutralization tank

Map ID  
Direction  
Distance  
Elevation

MAP FINDINGS

Site

Database(s)

EDR ID Number  
EPA ID Number

**CPI - HAZARDOUS MATERIALS STORAGE AREA (Continued)**

**S110420844**

Violation Division: Santa Clara County Environmental Health  
Violation Program: PBR  
Violation Source: CERS

Site ID: 390435  
Site Name: COMMUNICATIONS & POWER INDUSTRIES  
Violation Date: 09-22-2015  
Citation: HSC 6.5 Multiple - California Health and Safety Code, Chapter 6.5, Section(s) Multiple  
Violation Description: Tiered Permitting Program - Administration/Documentation - General  
Violation Notes: Returned to compliance on 10/21/2015. Prior tank assessment was conducted April 2010. Reassessment of system is required every 5 years.

Violation Division: Santa Clara County Environmental Health  
Violation Program: PBR  
Violation Source: CERS

Site ID: 390435  
Site Name: COMMUNICATIONS & POWER INDUSTRIES  
Violation Date: 10-11-2017  
Citation: 22 CCR 12 66262.23(a)(4) - California Code of Regulations, Title 22, Chapter 12, Section(s) 66262.23(a)(4)  
Violation Description: Failure to send a legible copy of each hazardous waste manifest to the Department within 30 days of each shipment of hazardous waste.  
Violation Notes: Returned to compliance on 11/15/2017. The TSDf-copy of the following Uniform Hazardous Waste Manifests for hazardous wastes shipped out-of-state have not been submitted to DTSC, Exception Reports have not been submitted to DTSC, and the TSDf-copy of the manifests are available on-site for review: 008143620FLE (Ship Date: 12/15/2014) to Clean Harbors Aragonite LLC (ID Number: UTD981552177) 008143849FLE (Ship Date: 12/29/2014) to Clean Harbors Aragonite LLC (ID Number: UTD981552177) Disregard the corrective text below: Mail a copy of both TSDf-copy manifests to DTSC FACILITY MANIFESTS P.O. BOX 3000 SACRAMENTO, CA 95812-3000. \*Ensure that within 30 days from the date of transport, or submission for transport, of hazardous waste out of state, a legible copy of each manifest used is submitted to DTSC. The copy submitted to DTSC shall contain the signatures of the generator, all transporters, excepting intermediate rail transporters, and the out-of-state facility operator. Note that if you have not received [Truncated]

Violation Division: Santa Clara County Environmental Health  
Violation Program: HW  
Violation Source: CERS

Site ID: 390435  
Site Name: COMMUNICATIONS & POWER INDUSTRIES  
Violation Date: 03-30-2018  
Citation: HSC 6.5 Multiple - California Health and Safety Code, Chapter 6.5, Section(s) Multiple  
Violation Description: Tiered Permitting - Administration/Documentation - General  
Violation Notes: Not reported  
Violation Division: Santa Clara County Environmental Health  
Violation Program: PBR  
Violation Source: CERS

Site ID: 390435  
Site Name: COMMUNICATIONS & POWER INDUSTRIES

Map ID  
Direction  
Distance  
Elevation

MAP FINDINGS

Site

Database(s)

EDR ID Number  
EPA ID Number

**CPI - HAZARDOUS MATERIALS STORAGE AREA (Continued)**

**S110420844**

Violation Date: 10-11-2017  
Citation: 22 CCR 12 66262.42(a), (b), (d) - California Code of Regulations, Title 22, Chapter 12, Section(s) 66262.42(a), (b), (d)  
Violation Description: Failure to determine the status of any hazardous waste if a signed copy of the manifest isn't received within 35 days of the date the waste was accepted by the initial transporter and/or to submit an Exception Report to DTSC if a signed copy of the manifest isn't received within 45 days of the date the waste was accepted by the initial transporter.  
Violation Notes: Returned to compliance on 11/15/2017. TSDF-copies of the following Uniform Hazardous Waste Manifests are not available for review and an Exception Report to DTSC has not been submitted within 45 days of the waste shipment: 011029101FLE (Ship Date: 6/26/2017) 010902057FLE (Ship Date: 7/25/2017) 010908264FLE (Ship Date: 8/14/2017) 010908398FLE (Ship Date: 8/22/2017) NOTE: TSDF-copies for the following manifests from waste shipments within the past 45 days have also not been received by the facility: 011153998FLE (Ship Date: 8/28/2017) 011153997FLE (Ship Date: 8/28/2017) 011153994FLE (Ship Date: 8/28/2017) Contact the owner or operator of the designated facility to determine the status of the hazardous waste and to request that the owner or operator immediately provide a signed copy of the manifest to you. If the TSDF-copy is not received within 45 days from the date of the initial shipment, ensure an exception report is submitted to DTSC.  
Violation Division: Santa Clara County Environmental Health  
Violation Program: HW  
Violation Source: CERS

Site ID: 390435  
Site Name: COMMUNICATIONS & POWER INDUSTRIES  
Violation Date: 10-11-2017  
Citation: 22 CCR 15 66265.192(h) - California Code of Regulations, Title 22, Chapter 15, Section(s) 66265.192(h)  
Violation Description: Failure of generator to obtain assessment or reassessment every five (5) years or the remaining service life of the tank system, as stated in the engineer's assessment, whichever is less. This assessment applies to onground or aboveground tank systems containing only non-RCRA hazardous wastes generated onsite, or for a small quantity generator onground or aboveground tank systems containing RCRA hazardous wastes generated onsite.  
Violation Notes: The following hazardous waste tanks were incompletely assessed to existing tank assessment standards on October 16, 2015, rather than undergoing a 5 year re-assessment [22CCR 66265.192(k)] for new tank systems: - (Basement G High Bay): used oil and water tank - west - (Basement G High Bay): used oil and water tank G east  
Violation Division: Santa Clara County Environmental Health  
Violation Program: HW  
Violation Source: CERS

Site ID: 390435  
Site Name: COMMUNICATIONS & POWER INDUSTRIES  
Violation Date: 10-11-2017  
Citation: 22 CCR 45 67450.3(c)(7) - California Code of Regulations, Title 22, Chapter 45, Section(s) 67450.3(c)(7)  
Violation Description: Failure to permanently mark the exterior of each Fixed TU with the name of the person which owns or operates the FTU, facility identification number and an individual serial number.  
Violation Notes: Returned to compliance on 11/15/2017. The following hazardous waste

Map ID  
Direction  
Distance  
Elevation

MAP FINDINGS

Site

Database(s)

EDR ID Number  
EPA ID Number

CPI - HAZARDOUS MATERIALS STORAGE AREA (Continued)

S110420844

treatment tanks are not labeled with the required information listed below: - TB-1 first neutralization tank - TB-2 second neutralization tank

Violation Division: Santa Clara County Environmental Health  
Violation Program: PBR  
Violation Source: CERS

Site ID: 390435  
Site Name: COMMUNICATIONS & POWER INDUSTRIES  
Violation Date: 10-11-2017  
Citation: 22 CCR 45 67450.3(c)(9)(F) - California Code of Regulations, Title 22, Chapter 45, Section(s) 67450.3(c)(9)(F)

Violation Description: Failure of generator to obtain assessment or reassessment every five (5) years or the remaining service life of the tank system, as stated in the engineer's assessment, whichever is less. This assessment applies to onground or aboveground tank systems containing only non-RCRA hazardous wastes generated onsite, and tank systems authorized under Permit-by-Rule, Conditional Authorization, and Conditional Exemption or for a small quantity generator onground or aboveground tank systems containing RCRA hazardous wastes generated onsite.

Violation Notes: The following hazardous waste treatment tanks were incompletely assessed to existing tank assessment standards on October 16, 2015, rather than undergoing a 5 year re-assessment [22CCR 66265.192(k)] for new tank systems: - Lead-contaminated condensate collection tank - Lead-contaminated condensate overflow tank

Violation Division: Santa Clara County Environmental Health  
Violation Program: PBR  
Violation Source: CERS

Site ID: 390435  
Site Name: COMMUNICATIONS & POWER INDUSTRIES  
Violation Date: 10-11-2017  
Citation: 22 CCR 45 67450.3(c)(8) - California Code of Regulations, Title 22, Chapter 45, Section(s) 67450.3(c)(8)

Violation Description: Failure to maintain the required documents at the facility where the FTU is operating and upon request make these documents available to authorized agency, DTSC, the CUPA, or EPA, or local government agency.

Violation Notes: Returned to compliance on 11/15/2017. The Waste Analysis Plan identifies EPA 150.1 test method to be used for pH testing, rather than SW-846 Method 9040.

Violation Division: Santa Clara County Environmental Health  
Violation Program: PBR  
Violation Source: CERS

Site ID: 390435  
Site Name: COMMUNICATIONS & POWER INDUSTRIES  
Violation Date: 10-11-2017  
Citation: 22 CCR 45 67450.2(b)(2) - California Code of Regulations, Title 22, Chapter 45, Section(s) 67450.2(b)(2)

Violation Description: Failure to submit the signature page for the onsite treatment notification.

Violation Notes: Annual Treatment Notification incorrectly identifies the following required submittal elements and documentation: - Treatment Unit Identification and Details: Number Of Containers/Treatment Areas: Amend to 0 - Basis for Not Needing Federal Permit: Treatment in Elementary Neutralization Units: Amend to YES - Residuals Management

Map ID  
Direction  
Distance  
Elevation

MAP FINDINGS

Site

Database(s)

EDR ID Number  
EPA ID Number

**CPI - HAZARDOUS MATERIALS STORAGE AREA (Continued)**

**S110420844**

Violation Division: Description: Dispose of Non-hazardous Solid Waste Residues at an  
Offsite Location: Amend to No - Residuals Management Description:  
Offsite Recycling: Amend to NO  
Violation Program: Santa Clara County Environmental Health  
Violation Source: PBR  
CERS

Site ID: 390435  
Site Name: COMMUNICATIONS & POWER INDUSTRIES  
Violation Date: 10-11-2017  
Citation: 22 CCR 45 67450.2(b)(2) - California Code of Regulations, Title 22,  
Chapter 45, Section(s) 67450.2(b)(2)  
Violation Description: Failure to submit the signature page for the onsite treatment  
notification.  
Violation Notes: DTSC is listed as the beneficiary in the facility's closure insurance  
policy, rather than Santa Clara County Department of Environmental  
Health.

Violation Division: Santa Clara County Environmental Health  
Violation Program: PBR  
Violation Source: CERS

Site ID: 390435  
Site Name: COMMUNICATIONS & POWER INDUSTRIES  
Violation Date: 10-11-2017  
Citation: 22 CCR 45 67450.2(b)(2) - California Code of Regulations, Title 22,  
Chapter 45, Section(s) 67450.2(b)(2)  
Violation Description: Failure to submit the signature page for the onsite treatment  
notification.  
Violation Notes: Annual Treatment Notification incorrectly identifies the following  
required submittal elements and documentation: - Residuals Management  
Description: Dispose of Non-hazardous Solid Waste Residues at an  
Offsite Location: Amend to NO - Permit by Rule G Waste and Treatment  
Process Combinations: 4) Physical processes which change only the  
physical properties of the waste such as grinding, shredding,  
crushing, or compacting; Amend to YES - Permit by Rule G Waste and  
Treatment Process Combinations: 18) Oxidation by addition of  
hypochlorite: Amend to NO

Violation Division: Santa Clara County Environmental Health  
Violation Program: PBR  
Violation Source: CERS

Site ID: 390435  
Site Name: COMMUNICATIONS & POWER INDUSTRIES  
Violation Date: 09-22-2015  
Citation: 22 CCR 45 67450.3(c)(8) - California Code of Regulations, Title 22,  
Chapter 45, Section(s) 67450.3(c)(8)  
Violation Description: Failure to maintain, reproduce, and provide the following documents at  
the facility where the FTU is operating: 1) The waste analysis plan  
for the treatment operation; 2) The written inspection schedule; 3)  
All training documents; 4) The contingency plan; 5) A copy of the most  
recent treatment notification and a copy of the most recent  
acknowledgement received from the Department, CUPA or authorized  
agency; 6) A copy of any local Air District permit and other permits  
required for the operation of the FTU; 7) A copy of the closure plan;  
8) A copy of documents related to the environmental investigation and  
any cleanup, abatement or other necessary remedial action taken; and  
9) Documentation of any convictions, judgments, settlements, or orders



Map ID  
Direction  
Distance  
Elevation

MAP FINDINGS

Site

Database(s)

EDR ID Number  
EPA ID Number

**CPI - HAZARDOUS MATERIALS STORAGE AREA (Continued)**

**S110420844**

Violation Notes: resulting from any action by any local, State, or federal environmental or public health enforcement agency concerning the operation of the facility within the last three years, as the documents would be available under the California Public Records Act. Returned to compliance on 10/21/2015. System does not have a recorded record (operating log) of the quantity of waste treated in the unit. Totalizer quantities are not currently recorded during inspection rounds.

Violation Division: Santa Clara County Environmental Health  
Violation Program: PBR  
Violation Source: CERS

Site ID: 390435  
Site Name: COMMUNICATIONS & POWER INDUSTRIES  
Violation Date: 10-11-2017  
Citation: 40 CFR 1 265.31 - U.S. Code of Federal Regulations, Title 40, Chapter 1, Section(s) 265.31

Violation Description: Failure to maintain and operate the facility to minimize the possibility of a fire, explosion, or any unplanned sudden or non-sudden release of hazardous waste or hazardous waste constituents to air, soil, or surface water which could threaten human health or the environment.

Violation Notes: Returned to compliance on 11/15/2017. Building 2: (Basement) Sodium hydroxide was observed to be leaking from the union connecting the sodium hydroxide container to FTU-002 and crystallizing on the container and piping run. Ensure that the crystallized sodium hydroxide is removed and properly disposed of and the container and system is maintained in a manner that prevents an unauthorized release of hazardous waste. Hazardous Waste Central Accumulation Area: ("Lack Pack"Locker) Saturated absorbent from a previous spill of hazardous waste was observed on the floor of the locker. Ensure saturated absorbent is immediately collected and managed as hazardous waste.

Violation Division: Santa Clara County Environmental Health  
Violation Program: HW  
Violation Source: CERS

Site ID: 390435  
Site Name: COMMUNICATIONS & POWER INDUSTRIES  
Violation Date: 09-22-2015  
Citation: 22 CCR 12 66262.34(f) - California Code of Regulations, Title 22, Chapter 12, Section(s) 66262.34(f)

Violation Description: Failure to properly label hazardous waste accumulation containers with the following requirements: "Hazardous Waste", name and address of the generator, physical and chemical characteristics of the Hazardous Waste, and starting accumulation date.

Violation Notes: Returned to compliance on 10/21/2015. Building 1A: step can at zone 8 missing label, 5 step cans in machine shop missing labels. Drip pan used to catch drip from gloves at B2 B60 dip tank (zone 2-8) not labeled.

Violation Division: Santa Clara County Environmental Health  
Violation Program: HW  
Violation Source: CERS

Site ID: 390435  
Site Name: COMMUNICATIONS & POWER INDUSTRIES  
Violation Date: 10-11-2017  
Citation: HSC 6.5 Multiple - California Health and Safety Code, Chapter 6.5,

Map ID  
Direction  
Distance  
Elevation

MAP FINDINGS

Site

Database(s)

EDR ID Number  
EPA ID Number

**CPI - HAZARDOUS MATERIALS STORAGE AREA (Continued)**

**S110420844**

Violation Description: Section(s) Multiple  
Hazardous Waste Generator Program - Abandonment/Illegal Disposal/Unauthorized Treatment - General

Violation Notes: Returned to compliance on 11/15/2017. 1) Various types of two-part potting agents and RTV coatings that cure at room temperature or by heat curing are used in Building 1, Building 1A, Building 4, and Building 2. The SDSG s available for the part B components identify the components as either meeting RCRA hazardous waste criteria for reactivity (D003 waste code) or non-RCRA hazardous waste criteria (96 hour acute aquatic toxicity) prior to curing. The facilityG s process is to dry all excess mixed potting agents and RTV coatings in accordance with manufacturerG s instructions. During inspection, multiple un-labeled syringes ranging from being almost completely full to 1/4 full were observed to be curing. Curing excess potting agents and RTV coatings for non-hazardous disposal constitutes treatment of hazardous waste. Cease the practice of curing excess epoxy or apply for an on-site hazardous waste treatment permit from HMCD. 2) Water is added to non-empty cans of paint that meets hazardous waste criteria [Truncated]

Violation Division: Santa Clara County Environmental Health  
Violation Program: HW  
Violation Source: CERS

Site ID: 390435  
Site Name: COMMUNICATIONS & POWER INDUSTRIES  
Violation Date: 10-11-2017  
Citation: 22 CCR 45 67450.3(c)(7) - California Code of Regulations, Title 22, Chapter 45, Section(s) 67450.3(c)(7)

Violation Description: Failure to permanently mark the exterior of each Fixed TU with the name of the person which owns or operates the FTU, facility identification number and an individual serial number.

Violation Notes: Returned to compliance on 11/15/2017. The following hazardous waste treatment tanks are not labeled with the required information: - cyanide-containing floor wash waste tank (<5000mg/L) - cyanide-containing rinse water waste tank (<100 mg/L) - TA-3 cyanide destruct tank - TA-11: Tk A Auxiliary tank - TA-10: Tk B Auxiliary tank - TA G 1 neutralization tank - TA G 2 flocculation tank - TA G 4 Clarifier tank - TA G 7 Final Trim neutralization tank - Filter Press tank

Violation Division: Santa Clara County Environmental Health  
Violation Program: PBR  
Violation Source: CERS

Site ID: 390435  
Site Name: COMMUNICATIONS & POWER INDUSTRIES  
Violation Date: 10-11-2017  
Citation: 22 CCR 45 67450.13(a)(1) - California Code of Regulations, Title 22, Chapter 45, Section(s) 67450.13(a)(1)

Violation Description: Failure to prepare a written estimate of the cost of closing each unit which includes the cost that would be incurred for closing a treatment unit when using the owner or operator or generator's own staff and/or personal equipment taking into account any salvage value that may be realized from the sale of wastes, facility structure or equipment, land or other facility assets. This estimate shall be submitted as an attachment to the Certification of Financial Assurance for Permit by Rule and Conditionally Authorized Operations/ Maintenance page(s) of the Unified Program Consolidated Form (x/99)).

Map ID  
Direction  
Distance  
Elevation

MAP FINDINGS

Site

Database(s)

EDR ID Number  
EPA ID Number

**CPI - HAZARDOUS MATERIALS STORAGE AREA (Continued)**

**S110420844**

Violation Notes: Returned to compliance on 11/15/2017. - The Closure Cost Estimate does not include HMCD permit fee for a PBR Closure: \$2,598.00. - The Closure Plan includes instructions for seven soil samples to be taken, if required during closure, but the cost of soil sampling is not included in the Closure Cost Estimate.

Violation Division: Santa Clara County Environmental Health  
Violation Program: PBR  
Violation Source: CERS

Site ID: 390435  
Site Name: COMMUNICATIONS & POWER INDUSTRIES  
Violation Date: 10-11-2017  
Citation: HSC 6.5 25201(a) - California Health and Safety Code, Chapter 6.5, Section(s) 25201(a)

Violation Description: Failure to dispose of hazardous waste at a facility which has a permit from DTSC or disposing of hazardous waste at any point which is not authorized according to this chapter.

Violation Notes: Returned to compliance on 11/15/2017. Building 4: Observed approximately 2 cups of Kanthal metal dross and skims from the flame spray booth in the trash can underneath the work table Building 1: (Room 9-21) Observed ECCOBON 56 silver paste and contaminated debris that have been determined to be hazardous waste in the trash can underneath the work table. Building 1A: (Nichrome Machine Shop Area) Observed nichrome wire scraps in the trash, rather than in the scrap metal bin. Ensure nichrome wire scraps are collected and recycled for their scrap metal value or managed as hazardous waste; (Potting Area) Observed liquid RTV and wipes saturated with liquid RTV in the trash. Note that liquid RTV contaminated wipes are being managed as hazardous waste in a hazardous waste accumulation container next to the trash bin. Building 2: (Small Machine Shop) Observed stainless steel and copper metal coarse turnings and grindings (i.e. G sweeps) from the floor) in the trash container and stainless steel metal clips and [Truncated]

Violation Division: Santa Clara County Environmental Health  
Violation Program: HW  
Violation Source: CERS

Site ID: 390435  
Site Name: COMMUNICATIONS & POWER INDUSTRIES  
Violation Date: 10-11-2017  
Citation: 22 CCR 15 66265.192(k) - California Code of Regulations, Title 22, Chapter 15, Section(s) 66265.192(k)

Violation Description: Failure to include all required information in the new tank system assessment.

Violation Notes: The filter press tank has not undergone a tank system assessment.  
Violation Division: Santa Clara County Environmental Health  
Violation Program: PBR  
Violation Source: CERS

Site ID: 390435  
Site Name: COMMUNICATIONS & POWER INDUSTRIES  
Violation Date: 10-11-2017  
Citation: 40 CFR 1 265.173 - U.S. Code of Federal Regulations, Title 40, Chapter 1, Section(s) 265.173

Violation Description: Failure to meet the following container management requirements: (a) A container holding hazardous waste must always be closed during storage, except when it is necessary to add or remove waste. (b) A

Map ID  
Direction  
Distance  
Elevation

MAP FINDINGS

Site

Database(s)

EDR ID Number  
EPA ID Number

**CPI - HAZARDOUS MATERIALS STORAGE AREA (Continued)**

**S110420844**

Violation Notes: container holding hazardous waste must not be opened, handled, or stored in a manner which may rupture the container or cause it to leak.  
Returned to compliance on 11/15/2017. Building 2: (Basement) one 55 gallon drum of used oil-contaminated filters and absorbent not tightly closed\*; one 55 gallon drum of contaminated bead blast media and one 55 gallon drum of bead blast vacuum contents and contaminated filters not tightly closed\*; (Baghouse Area) one 55 gallon drum of copper blast media not tightly closed\*; one 55 gallon drum of Aluminum/Titanium Oxide blast media not tightly closed\*; three gray containers of bead blast media waste completely open when hazardous waste is not being added or removed \*All drums were observed with lids loosely placed on top of drum when wastes were not being added or removed and no employees were observed in the nearby areas. Building 2: (Plating Shop) all hazardous waste containers accumulating contaminated personal protective equipment and debris utilize a swinging trash container top that cannot be tightly closed when waste it not being added or removed. Note that the accumulation containers are not [Truncated]

Violation Division: Santa Clara County Environmental Health  
Violation Program: HW  
Violation Source: CERS

Site ID: 390435  
Site Name: COMMUNICATIONS & POWER INDUSTRIES  
Violation Date: 09-22-2015  
Citation: HSC 6.5 Multiple Sections - California Health and Safety Code, Chapter 6.5, Section(s) Multiple Sections  
Violation Description: Haz Waste Generator Program - Operations/Maintenance - General  
Violation Notes: Returned to compliance on 10/21/2015. Bottle of ammonium hydroxide waste marked with start date of 7/11/14 in plating shop.

Violation Division: Santa Clara County Environmental Health  
Violation Program: HW  
Violation Source: CERS

Site ID: 390435  
Site Name: COMMUNICATIONS & POWER INDUSTRIES  
Violation Date: 10-11-2017  
Citation: 22 CCR 45 67450.3(c)(9)(F) - California Code of Regulations, Title 22, Chapter 45, Section(s) 67450.3(c)(9)(F)  
Violation Description: Failure of generator to obtain assessment or reassessment every five (5) years or the remaining service life of the tank system, as stated in the engineer's assessment, whichever is less. This assessment applies to onground or aboveground tank systems containing only non-RCRA hazardous wastes generated onsite, and tank systems authorized under Permit-by-Rule, Conditional Authorization, and Conditional Exemption or for a small quantity generator onground or aboveground tank systems containing RCRA hazardous wastes generated onsite.

Violation Notes: The following hazardous waste treatment tanks were incompletely assessed to existing tank assessment standards on October 16, 2015, rather than undergoing a 5 year re-assessment [22CCR 66265.192(k)] for new tank systems: - (Exterior Wall G Outside South Side Bldg 2): cyanide-containing floor wash waste tank - (Exterior Wall G Outside South Side Bldg 2): cyanide-containing rinse water waste tank - (Patio Area G North Section): TA-3 Cyanide destruction tank - (Patio Area G North Section): TA-10 Tk A Auxiliary tank - (Basement): concentrated

Map ID  
Direction  
Distance  
Elevation

MAP FINDINGS

Site

Database(s)

EDR ID Number  
EPA ID Number

**CPI - HAZARDOUS MATERIALS STORAGE AREA (Continued)**

**S110420844**

acid waste tank - (Basement): heavy metal rinse waste tank - (Patio Area G North Section): TA-11 Tk B Auxiliary tank - (Patio Area G South Section): TA -1 neutralization tank - (Patio Area G North Section): TA-2 flocculation tank - (Patio Area G South Section): TA-4 Clarifier tank - (Patio Area G South Section) Final Trim neutralization tank

Violation Division: Santa Clara County Environmental Health  
Violation Program: PBR  
Violation Source: CERS

Site ID: 390435  
Site Name: COMMUNICATIONS & POWER INDUSTRIES  
Violation Date: 09-22-2015  
Citation: 22 CCR 15 66265.192(k) - California Code of Regulations, Title 22, Chapter 15, Section(s) 66265.192(k)

Violation Description: Failure of the new hazardous waste tank assessment to include all of the following information: 1) Tank configuration (i.e., horizontal, vertical), material of construction, and gross capacity (in gallons); 2) Design standard(s), if available, according to which the tank and ancillary equipment were or will be constructed and all of the following information: A) Material of construction; B) material thickness and the method used to determine the thickness; C) description of tank system piping (material, diameter); D) description of any internal and external pumps; and E) sketch or drawing of tank including dimensions. 3) Documented age of the tank system (if tank was previously used), if available, (otherwise, an estimate of the age); 4) Description and evaluation of any leak detection equipment; 5) Description and evaluation of any corrosion protection equipment, devices, or material; 6) Description and evaluation of any spill prevention or overfill equipment; 7) Description and evaluation of secondary containment for the tank system (secondary containment must meet minimum standards as specified in subsections (j)(1) through (j)(3) of this section) including applicable secondary containment for ancillary equipment as required in subsection 66265.193(f); 8) Hazardous characteristics of the waste(s) that have been or will be handled; 9) Prior to placing a new tank system or component in use, an independent, qualified installation inspector or an independent, qualified, professional engineer, registered in California, either of whom is trained and experienced in the proper installation of tank systems, shall inspect the system or component for the presence of any of the following items and document in writing the results of the inspection: A) Weld cracks or breaks; B) scrapes of protective coatings; C) corrosion; D) any structural damage or inadequate construction or installation such as cracks, punctures, damaged fittings. All discrepancies shall be documented in the assessment and remedied before the tank system

Violation Notes: Returned to compliance on 10/21/2015. Prior tank assessment was conducted April 2010. Reassessment of system is required every 5 years. Please ensure that assessment includes all waste tanks, including used oil tanks, condensate holding tanks, cyanide holding tanks, and all waste treatment tanks.

Violation Division: Santa Clara County Environmental Health  
Violation Program: HW  
Violation Source: CERS

Site ID: 390435  
Site Name: COMMUNICATIONS & POWER INDUSTRIES  
Violation Date: 10-11-2017

Map ID  
Direction  
Distance  
Elevation

MAP FINDINGS

Site

Database(s)

EDR ID Number  
EPA ID Number

**CPI - HAZARDOUS MATERIALS STORAGE AREA (Continued)**

**S110420844**

Citation: 22 CCR 45 67450.3(c)(7) - California Code of Regulations, Title 22, Chapter 45, Section(s) 67450.3(c)(7)  
Violation Description: Failure to permanently mark the exterior of each Fixed TU with the name of the person which owns or operates the FTU, facility identification number and an individual serial number.  
Violation Notes: Returned to compliance on 11/15/2017. The following hazardous waste treatment tanks and container are not labeled with the required information listed below: - Lead-contaminated condensate collection tank - Lead-contaminated condensate overflow tank - Ion exchange resin container 1  
Violation Division: Santa Clara County Environmental Health  
Violation Program: PBR  
Violation Source: CERS

Evaluation:  
Eval General Type: Compliance Evaluation Inspection  
Eval Date: 10-16-2017  
Violations Found: Yes  
Eval Type: Routine done by local agency  
Eval Notes: FTU 002 is used to treat non-metal bearing alkaline cleaner wastes, scrubber waste, and a small quantity of non-metal bearing acidic wastes. The waste streams are automatically pumped to the first neutralization tank (TA-1) and then gravity fed to the second neutralization tank (TA-2). Sodium hydroxide is automatically fed into the neutralization tanks to adjust acidic pH waste streams. The waste streams are then pumped to the G final polishG neutralization tank associated with FTU 001 where any high pH wastes can be adjusted with sulfuric acid before POTW discharge. Both tanks are single-walled and share a continuously monitored G vaultG secondary containment system described in the FTU 001 inspection report. TA-2 is equipped with a high level float switch. The following documents were reviewed: - Waste Analysis Plan - Inspection Schedule and Logs from the past 3+ years - 2015 Existing Tank System Assessments - Operating Logs - Closure Plan - 2017 Closure Cost [Truncated]  
Eval Division: Santa Clara County Environmental Health  
Eval Program: PBR  
Eval Source: CERS

Evaluation:  
Eval General Type: Compliance Evaluation Inspection  
Eval Date: 10-16-2017  
Violations Found: Yes  
Eval Type: Routine done by local agency  
Eval Notes: The following minor violations were observed, but corrected at the time of inspection: - G036C - Container Marking: Point of Generation - [Hazardous Waste Central Accumulation Area]: (Yard) four 5 gallon carboys of acetic organic solvents; (Flammable Locker) four 5 gallon acetic organic solvents carboys; six cathode coating + Nickel waste containers; one solvent cleaning and degreasing waste; (Used Oil and Contaminated Debris Area) one container of blue solvent contaminated wipes, RTV coating, and solvent wipes; (Outside near BeO container) 55 gallon drum of waste paint; (Acid Locker) acid contaminated debris container (Nitric, HF, HCl, silicone); one cart filled with containers of expired laboratory hazardous waste; five boxes of hazardous wastes; one bag of hazardous wastes; acetone waste container; G Flammable CabinetG full of containers of laboratory hazardous wastes; (CN and Alkaline Liquids and Solids Locker) three 55 gallon drums of contaminated filters and debris; [Truncated]

Map ID  
Direction  
Distance  
Elevation

MAP FINDINGS

Site

Database(s)

EDR ID Number  
EPA ID Number

CPI - HAZARDOUS MATERIALS STORAGE AREA (Continued)

S110420844

Eval Division: Santa Clara County Environmental Health  
Eval Program: HW  
Eval Source: CERS

Eval General Type: Compliance Evaluation Inspection  
Eval Date: 10-16-2017  
Violations Found: Yes  
Eval Type: Routine done by local agency  
Eval Notes: UNRESOLVED ISSUE THAT REQUIRES FOLLOW-UP: 1) Provide documentation that the secondary containment "vault" for the lead-contaminated condensate collection tank is 100 percent of the capacity of the tank [22CCR 66265.193(e)(2)(A)]. FTU 003 is used to treat lead-containing condensate from the HVAC system. Per Mr. Dale, the condensate occasionally meets hazardous waste criteria by having lead concentrations in the 12-14ppm range. The lead condensate is automatically pumped into the lead condensate collection tank located next to the cyanide rinse and floor wash tanks behind the building. A second overflow tank (G lead condensate overflow tankG ) is located on the opposite side of the cyanide rinse and floor wash tanks. Any waste accumulation in the overflow tank would be metered into the main lead condensate collection tank. The lead condensate waste is then pumped from the collection tank into two ion exchange resin bottles, which are situated in series and located inside [Truncated]

Eval Division: Santa Clara County Environmental Health  
Eval Program: PBR  
Eval Source: CERS

Eval General Type: Compliance Evaluation Inspection  
Eval Date: 01-21-2014  
Violations Found: No  
Eval Type: Routine done by local agency  
Eval Notes: Not reported  
Eval Division: Palo Alto City Fire Department  
Eval Program: APSA  
Eval Source: CERS

Eval General Type: Compliance Evaluation Inspection  
Eval Date: 04-01-2016  
Violations Found: No  
Eval Type: Routine done by local agency  
Eval Notes: CERS inspection. EA  
Eval Division: Palo Alto City Fire Department  
Eval Program: HMRRP  
Eval Source: CERS

Eval General Type: Compliance Evaluation Inspection  
Eval Date: 06-05-2018  
Violations Found: No  
Eval Type: Routine done by local agency  
Eval Notes: CERS inspection  
Eval Division: Palo Alto City Fire Department  
Eval Program: HMRRP  
Eval Source: CERS

Eval General Type: Compliance Evaluation Inspection  
Eval Date: 06-10-2019  
Violations Found: No

Map ID  
Direction  
Distance  
Elevation

MAP FINDINGS

Site

Database(s)

EDR ID Number  
EPA ID Number

**CPI - HAZARDOUS MATERIALS STORAGE AREA (Continued)**

**S110420844**

Eval Type: Routine done by local agency  
Eval Notes: No violations. Surprise inspection of Bldg 2 basement and plate shop; hazmat quantity verified

Eval Division: Palo Alto City Fire Department  
Eval Program: HMRRP  
Eval Source: CERS

Eval General Type: Compliance Evaluation Inspection  
Eval Date: 09-22-2015  
Violations Found: Yes  
Eval Type: Routine done by local agency  
Eval Notes: Walkthrough took place on 9/21/15 Notification of activities submitted on CERS 2/26/15. Reviewed and approved by HMCD 3/16/15. System is the flow through waste water treatment system which consists of cyanide destruction (two step) which is mixed with various metal bearing rinsewaters for removal of metals and pH adjustment. Drums are rinsed as additional influent to system. Resultant sludge is pressed to remove water. As a system that treats cyanide wastes, the additional requirements were confirmed: -cyanide plating area is equipped with dragout reduction drain racks between tanks and posted "dwell processes" to indicate drip, shake, spray rinse, etc.. - Cyanide specific training is provided and documented for plating room staff - Reviewed cyanide minimization using SB 14. Facility reported a reduction of 92% reduction in plating bath waste 2010-2014 and a 95% reduction in cyanide contaminated aqueous wastes 2010-2014 Recommend that map posted on CERS be made [Truncated]

Eval Division: Santa Clara County Environmental Health  
Eval Program: PBR  
Eval Source: CERS

Eval General Type: Other/Unknown  
Eval Date: 03-30-2018  
Violations Found: Yes  
Eval Type: Other, not routine, done by local agency  
Eval Notes: Per NOV letter dated March 30,2018.  
Eval Division: Santa Clara County Environmental Health  
Eval Program: PBR  
Eval Source: CERS

Eval General Type: Compliance Evaluation Inspection  
Eval Date: 09-22-2015  
Violations Found: Yes  
Eval Type: Routine done by local agency  
Eval Notes: Neutralization system Walkthrough took place on 9/21/15 Notification of activities submitted on CERS 2/26/15. Reviewed and approved by HMCD 3/16/15. System is a two-tank flow through waste water treatment system for the neutralization of non-metal bearing aqueous wastes from the plating shop. Tanks are gravity fed from T1 to T2, single walled. Tanks are in epoxy lined bermed area with liquid sensors at low spots in floor for release monitoring. Recommend that map posted on CERS be made more clear as to the locations of the systems. Cross hatched area makes map difficult to read. The following PBR related documentation was reviewed: Closure plan (2009) Closure cost estimate (updated 2015) Closure financial mechanism (insurance policy, issued 4/1/15 with term of one year) Waste analysis plan (updated 5/2013) --Noted that frequency of sampling is recorded as "as required". Suggest changing to "with change of process" or specify a actual time tank/area



Map ID  
Direction  
Distance  
Elevation

MAP FINDINGS

Site

Database(s)

EDR ID Number  
EPA ID Number

CPI - HAZARDOUS MATERIALS STORAGE AREA (Continued)

S110420844

inspection [Truncated]  
Eval Division: Santa Clara County Environmental Health  
Eval Program: PBR  
Eval Source: CERS

Eval General Type: Compliance Evaluation Inspection  
Eval Date: 10-16-2017  
Violations Found: Yes  
Eval Type: Routine done by local agency  
Eval Notes: UNRESOLVED ISSUE THAT REQUIRES FOLLOW-UP: 1) Provide documentation that the secondary containment "vault" for the Patio Area - South Section has a capacity of 100 percent of the capacity of the largest tank within its boundary without including the curb with the fence opening near the clarifier [22CCR 66265.193(e)(2)(A)]. NOTE TO FACILITY: 1) If the 55 gallon drum in the plating shop area is used for cyanide-contaminated anode bag rinsing, ensure that it is labeled with the generator name, EPA ID Number, and FTU number [22CCR 67450.3(c)(7)]. 2) Observed that the Closure Plan refers to non-SW-846 standards for sampling analyses (e.g. EPA 150.1, E200.7). Strongly recommend amending Closure Plan to use SW-846 test methods to ensure all equipment and containment have been properly decontaminated [22CCR 67450.3(c)(8), 22CCR 67450.3(c)(11)(B)]. FTU 001 is used to treat metal-containing and cyanide-containing plating shop rinse waters and floor wastes and non-metal [Truncated]

Eval Division: Santa Clara County Environmental Health  
Eval Program: PBR  
Eval Source: CERS

Eval General Type: Compliance Evaluation Inspection  
Eval Date: 03-25-2015  
Violations Found: No  
Eval Type: Routine done by local agency  
Eval Notes: CERS inspection  
Eval Division: Palo Alto City Fire Department  
Eval Program: HMRRP  
Eval Source: CERS

Eval General Type: Compliance Evaluation Inspection  
Eval Date: 09-22-2015  
Violations Found: Yes  
Eval Type: Routine done by local agency  
Eval Notes: Facility manufactures various high frequency devices with commercial, satellite and military applications. Walk through of facility took place on 9/21. The following buildings were inspected: 1, 1A, 1B,1C, 2, 2A, 4 Facility generally utilizes satellite accumulation for collection of routine contaminated solids (step cans) and small quantities of liquids (1 gal bottles). Do utilize some 55 gallon containers in select locations. Upon move to 90-day waste storage area, mark containers with second date noting arrival at area. Excess potting materials are set aside to solidify as a means to measure if potting agent in parts is fully set/cured. Majority of agent used is silicone based. Acetone used as cleaner in Building 1, collected and moved to cathode spray area of Building 4 for continued use as parts cleaner. Bottles of acetone transferred and stored for use after Building 1 are marked "acetone for reuse". Blast process generates waste with < regulatory levels of [Truncated]

Eval Division: Santa Clara County Environmental Health

Map ID  
Direction  
Distance  
Elevation

MAP FINDINGS

Site

Database(s)

EDR ID Number  
EPA ID Number

CPI - HAZARDOUS MATERIALS STORAGE AREA (Continued)

S110420844

Eval Program: HW  
Eval Source: CERS

Eval General Type: Compliance Evaluation Inspection  
Eval Date: 01-21-2014  
Violations Found: No  
Eval Type: Routine done by local agency  
Eval Notes: Not reported  
Eval Division: Palo Alto City Fire Department  
Eval Program: HMRRP  
Eval Source: CERS

Eval General Type: Compliance Evaluation Inspection  
Eval Date: 09-22-2015  
Violations Found: Yes  
Eval Type: Routine done by local agency  
Eval Notes: Lead condensate treatment system Walkthrough took place on 9/21/15  
Notification of activities submitted on CERS 2/26/15. Reviewed and approved by HMCD 3/16/15. System is two tanks and two containers for treatment of water (cooling system condensate) which is high in lead. Condensate is routed to hold tank (with second tank as "overflow") then through two resin packed columns for metal removal. The following PBR related documentation was reviewed: Closure plan (2009) Closure cost estimate (updated 2015) Closure financial mechanism (insurance policy, issued 4/1/15 with term of one year) Waste analysis plan (updated 5/2013) --Noted that frequency of sampling is recorded as "as required". Suggest changing to "with change of process" or specify a actual time frequency. Treatment tank/area inspection logs  
Eval Division: Santa Clara County Environmental Health  
Eval Program: PBR  
Eval Source: CERS

Enforcement Action:  
Site ID: 390435  
Site Name: COMMUNICATIONS & POWER INDUSTRIES  
Site Address: 811 HANSEN WY  
Site City: PALO ALTO  
Site Zip: 94304  
Enf Action Date: 09-22-2015  
Enf Action Type: Notice of Violation (Unified Program)  
Enf Action Description: Notice of Violation Issued by the Inspector at the Time of Inspection  
Enf Action Notes: Not reported  
Enf Action Division: Santa Clara County Environmental Health  
Enf Action Program: HW  
Enf Action Source: CERS

Site ID: 390435  
Site Name: COMMUNICATIONS & POWER INDUSTRIES  
Site Address: 811 HANSEN WY  
Site City: PALO ALTO  
Site Zip: 94304  
Enf Action Date: 09-22-2015  
Enf Action Type: Notice of Violation (Unified Program)  
Enf Action Description: Notice of Violation Issued by the Inspector at the Time of Inspection  
Enf Action Notes: Not reported  
Enf Action Division: Santa Clara County Environmental Health  
Enf Action Program: PBR

Map ID  
Direction  
Distance  
Elevation

MAP FINDINGS

Site

Database(s)

EDR ID Number  
EPA ID Number

**CPI - HAZARDOUS MATERIALS STORAGE AREA (Continued)**

**S110420844**

Enf Action Source: CERS

Site ID: 390435  
Site Name: COMMUNICATIONS & POWER INDUSTRIES  
Site Address: 811 HANSEN WY  
Site City: PALO ALTO  
Site Zip: 94304  
Enf Action Date: 09-22-2015  
Enf Action Type: Notice of Violation (Unified Program)  
Enf Action Description: Notice of Violation Issued by the Inspector at the Time of Inspection  
Enf Action Notes: Not reported  
Enf Action Division: Santa Clara County Environmental Health  
Enf Action Program: UNSPEC  
Enf Action Source: CERS

**Affiliation:**

Affiliation Type Desc: Parent Corporation  
Entity Name: Communications & Power Industries  
Entity Title: Not reported  
Affiliation Address: Not reported  
Affiliation City: Not reported  
Affiliation State: Not reported  
Affiliation Country: Not reported  
Affiliation Zip: Not reported  
Affiliation Phone: Not reported

Affiliation Type Desc: Property Owner  
Entity Name: STANFORD LANDS MANAGEMENT  
Entity Title: Not reported  
Affiliation Address: Not reported  
Affiliation City: Not reported  
Affiliation State: Not reported  
Affiliation Country: United States  
Affiliation Zip: Not reported  
Affiliation Phone: (650) 936-0200

Affiliation Type Desc: Document Preparer  
Entity Name: John Dale  
Entity Title: Not reported  
Affiliation Address: Not reported  
Affiliation City: Not reported  
Affiliation State: Not reported  
Affiliation Country: Not reported  
Affiliation Zip: Not reported  
Affiliation Phone: Not reported

Affiliation Type Desc: Environmental Contact  
Entity Name: John Dale  
Entity Title: Not reported  
Affiliation Address: 811 HANSEN WAY  
Affiliation City: PALO ALTO  
Affiliation State: CA  
Affiliation Country: Not reported  
Affiliation Zip: 94304  
Affiliation Phone: Not reported

Affiliation Type Desc: Identification Signer

Map ID  
Direction  
Distance  
Elevation

MAP FINDINGS

Site

Database(s)

EDR ID Number  
EPA ID Number

**CPI - HAZARDOUS MATERIALS STORAGE AREA (Continued)**

**S110420844**

Entity Name: Paul Dinapoli  
Entity Title: Facilities Director  
Affiliation Address: Not reported  
Affiliation City: Not reported  
Affiliation State: Not reported  
Affiliation Country: Not reported  
Affiliation Zip: Not reported  
Affiliation Phone: Not reported

Affiliation Type Desc: Onsite Treatment Unit Owner Operator  
Entity Name: Paul Dinapoli  
Entity Title: Facilities Director  
Affiliation Address: Not reported  
Affiliation City: Not reported  
Affiliation State: Not reported  
Affiliation Country: Not reported  
Affiliation Zip: Not reported  
Affiliation Phone: Not reported

Affiliation Type Desc: Operator  
Entity Name: Communications & Power Industries  
Entity Title: Not reported  
Affiliation Address: Not reported  
Affiliation City: Not reported  
Affiliation State: Not reported  
Affiliation Country: Not reported  
Affiliation Zip: Not reported  
Affiliation Phone: (650) 846-2900

Affiliation Type Desc: CUPA District  
Entity Name: Santa Clara County Environmental Health  
Entity Title: Not reported  
Affiliation Address: 1555 Berger Drive, Suite 300  
Affiliation City: San Jose  
Affiliation State: CA  
Affiliation Country: Not reported  
Affiliation Zip: 95112-2716  
Affiliation Phone: (408) 918-3400

Affiliation Type Desc: Facility Mailing Address  
Entity Name: Mailing Address  
Entity Title: Not reported  
Affiliation Address: 811 HANSEN WAY  
Affiliation City: PALO ALTO  
Affiliation State: CA  
Affiliation Country: Not reported  
Affiliation Zip: 94304  
Affiliation Phone: Not reported

Affiliation Type Desc: Legal Owner  
Entity Name: Communications & Power Industries LLC  
Entity Title: Not reported  
Affiliation Address: 811 HANSEN WAY  
Affiliation City: PALO ALTO  
Affiliation State: CA  
Affiliation Country: United States  
Affiliation Zip: 94304

Map ID  
Direction  
Distance  
Elevation

MAP FINDINGS

Site

Database(s)

EDR ID Number  
EPA ID Number

**CPI - HAZARDOUS MATERIALS STORAGE AREA (Continued)**

**S110420844**

Affiliation Phone: (650) 846-2900

Name: CPI - HAZARDOUS MATERIALS STORAGE AREA  
Address: 811 HANSEN WAY  
City, State, Zip: PALO ALTO, CA 94304  
Site ID: 557790  
CERS ID: 10826302  
CERS Description: Chemical Storage Facilities

Coordinates:  
Site ID: 557790  
Facility Name: CPI - Hazardous Materials Storage Area  
Env Int Type Code: HMBP  
Program ID: 10826302  
Coord Name: Not reported  
Ref Point Type Desc: Center of a facility or station.  
Latitude: 37.418500  
Longitude: -122.138430

Affiliation:  
Affiliation Type Desc: Document Preparer  
Entity Name: JOHN M. DALE  
Entity Title: Not reported  
Affiliation Address: Not reported  
Affiliation City: Not reported  
Affiliation State: Not reported  
Affiliation Country: Not reported  
Affiliation Zip: Not reported  
Affiliation Phone: Not reported

Affiliation Type Desc: Legal Owner  
Entity Name: Communica??ons & Power Industries LLC  
Entity Title: Not reported  
Affiliation Address: 811 HANSEN WAY  
Affiliation City: Palo Alto  
Affiliation State: CA  
Affiliation Country: United States  
Affiliation Zip: 94304  
Affiliation Phone: (650) 846-2900

Affiliation Type Desc: Operator  
Entity Name: Communications & Power Industries  
Entity Title: Not reported  
Affiliation Address: Not reported  
Affiliation City: Not reported  
Affiliation State: Not reported  
Affiliation Country: Not reported  
Affiliation Zip: Not reported  
Affiliation Phone: (650) 846-2900

Affiliation Type Desc: Parent Corporation  
Entity Name: Communications & Power Industries  
Entity Title: Not reported  
Affiliation Address: Not reported  
Affiliation City: Not reported  
Affiliation State: Not reported

Map ID  
Direction  
Distance  
Elevation

MAP FINDINGS

Site

Database(s)

EDR ID Number  
EPA ID Number

**CPI - HAZARDOUS MATERIALS STORAGE AREA (Continued)**

**S110420844**

Affiliation Country:	Not reported
Affiliation Zip:	Not reported
Affiliation Phone:	Not reported
Affiliation Type Desc:	Facility Mailing Address
Entity Name:	Mailing Address
Entity Title:	Not reported
Affiliation Address:	811 Hansen Way
Affiliation City:	Palo Alto
Affiliation State:	CA
Affiliation Country:	Not reported
Affiliation Zip:	94304
Affiliation Phone:	Not reported
Affiliation Type Desc:	Property Owner
Entity Name:	STANFORD LANDS MANAGEMENT
Entity Title:	Not reported
Affiliation Address:	Not reported
Affiliation City:	Not reported
Affiliation State:	Not reported
Affiliation Country:	United States
Affiliation Zip:	Not reported
Affiliation Phone:	(650) 926-0200
Affiliation Type Desc:	CUPA District
Entity Name:	Santa Clara County Environmental Health
Entity Title:	Not reported
Affiliation Address:	1555 Berger Drive, Suite 300
Affiliation City:	San Jose
Affiliation State:	CA
Affiliation Country:	Not reported
Affiliation Zip:	95112-2716
Affiliation Phone:	(408) 918-3400
Affiliation Type Desc:	Environmental Contact
Entity Name:	JOHN M. DALE
Entity Title:	Not reported
Affiliation Address:	811 HANSEN WAY
Affiliation City:	PALO ALTO
Affiliation State:	CA
Affiliation Country:	Not reported
Affiliation Zip:	94304
Affiliation Phone:	Not reported
Affiliation Type Desc:	Identification Signer
Entity Name:	Paul Dinapoli
Entity Title:	Facilities Director
Affiliation Address:	Not reported
Affiliation City:	Not reported
Affiliation State:	Not reported
Affiliation Country:	Not reported
Affiliation Zip:	Not reported
Affiliation Phone:	Not reported

Map ID  
 Direction  
 Distance  
 Elevation

MAP FINDINGS

EDR ID Number  
 EPA ID Number

**AM229**  
**SSE**  
**1/2-1**  
**0.683 mi.**  
**3606 ft.**  
**Relative:**  
**Higher**  
**Actual:**  
**43 ft.**

**VARIAN**  
**611 HANSEN WAY**  
**PALO ALTO, CA 94304**  
**Site 2 of 3 in cluster AM**

**RESPONSE**  
**ENVIROSTOR**  
**HIST Cal-Sites**  
**CA BOND EXP. PLAN**  
**Cortese**  
**ICE**  
**HIST CORTESE**  
**CERS**

**S100833273**  
**N/A**

**RESPONSE:**

Name: VARIAN  
 Address: 611 HANSEN WAY  
 City,State,Zip: PALO ALTO, CA 94304  
 Facility ID: 43360086  
 Site Type: State Response  
 Site Type Detail: State Response or NPL  
 Acres: 70  
 National Priorities List: NO  
 Cleanup Oversight Agencies: SMBRP  
 Lead Agency Description: DTSC - Site Cleanup Program  
 Project Manager: Jovanne Villamater  
 Supervisor: Mark Piros  
 Division Branch: Cleanup Berkeley  
 Site Code: 200122  
 Site Mgmt. Req.: NONE SPECIFIED  
 Assembly: 24  
 Senate: 13  
 Special Program Status: Not reported  
 Status: Certified / Operation & Maintenance  
 Status Date: 08/21/1997  
 Restricted Use: NO  
 Funding: Responsible Party  
 Latitude: 37.41999  
 Longitude: -122.1371  
 APN: 142-20-046, 142-20-42, 142-20-44, 142-20-45, 142-20-46, 142-20-67, 142-20-68, 14220040, 14220067, 14220073, 14220092, 14220093, 14220095, 14220096, 14220097, 14220098  
 Past Use: MANUFACTURING - ELECTRONIC  
 Potential COC : Tetrachloroethylene (PCE TPH-gas Trichloroethylene (TCE Chloroform 1,1-Dichloroethylene 1,2-Dichloroethylene (cis 1,2-Dichloroethylene (trans  
 Confirmed COC: Tetrachloroethylene (PCE TPH-gas Trichloroethylene (TCE Chloroform 1,1-Dichloroethylene 1,2-Dichloroethylene (cis 1,2-Dichloroethylene (trans  
 Potential Description: OTH, SOIL  
 Alias Name: VARIAN - HANSEN WAY  
 Alias Type: Alternate Name  
 Alias Name: VARIAN ASSOCIATES  
 Alias Type: Alternate Name  
 Alias Name: 142-20-046  
 Alias Type: APN  
 Alias Name: 142-20-42  
 Alias Type: APN  
 Alias Name: 142-20-44  
 Alias Type: APN  
 Alias Name: 142-20-45  
 Alias Type: APN  
 Alias Name: 142-20-46  
 Alias Type: APN

Map ID  
Direction  
Distance  
Elevation

MAP FINDINGS

Site

Database(s)

EDR ID Number  
EPA ID Number

**VARIAN (Continued)**

**S100833273**

Alias Name: 142-20-67  
Alias Type: APN  
Alias Name: 142-20-68  
Alias Type: APN  
Alias Name: 14220040  
Alias Type: APN  
Alias Name: 14220067  
Alias Type: APN  
Alias Name: 14220073  
Alias Type: APN  
Alias Name: 14220092  
Alias Type: APN  
Alias Name: 14220093  
Alias Type: APN  
Alias Name: 14220095  
Alias Type: APN  
Alias Name: 14220096  
Alias Type: APN  
Alias Name: 14220097  
Alias Type: APN  
Alias Name: 14220098  
Alias Type: APN  
Alias Name: CAD009120817  
Alias Type: EPA Identification Number  
Alias Name: 110000609280  
Alias Type: EPA (FRS #)  
Alias Name: 110033613150  
Alias Type: EPA (FRS #)  
Alias Name: P23026  
Alias Type: PCode  
Alias Name: 200122  
Alias Type: Project Code (Site Code)  
Alias Name: 43360086  
Alias Type: Envirostor ID Number  
Alias Name: 60002078  
Alias Type: Envirostor ID Number  
Alias Name: 71003431  
Alias Type: Envirostor ID Number

**Completed Info:**

Completed Area Name: PROJECT WIDE  
Completed Sub Area Name: Not reported  
Completed Document Type: Remedial Investigation / Feasibility Study  
Completed Date: 08/31/1991  
Comments: Completed FRIFS. This was an unplanned FRI/FS. A pilot study was completed with oxidation treatment system which utilizes high intensity ultraviolet light and hydrogen peroxide to oxidize VOCs.

Completed Area Name: PROJECT WIDE  
Completed Sub Area Name: Not reported  
Completed Document Type: Removal Action Completion Report  
Completed Date: 09/05/1991  
Comments: A temporary Groundwater Extraction and Treatment System using activated carbon in Building 1 area.

Completed Area Name: PROJECT WIDE  
Completed Sub Area Name: Not reported  
Completed Document Type: Removal Action Completion Report



Map ID  
Direction  
Distance  
Elevation

MAP FINDINGS

Site

Database(s)

EDR ID Number  
EPA ID Number

**VARIAN (Continued)**

**S100833273**

Completed Date: 09/05/1991  
Comments: Completed RA. Excavated 100 cubic yards of VOC contaminated soil.

Completed Area Name: PROJECT WIDE  
Completed Sub Area Name: Not reported  
Completed Document Type: Remedial Investigation / Feasibility Study  
Completed Date: 05/31/1991  
Comments: Completed FRIFS which found soil and groundwater is contaminated with VOCs and petroleum hydrocarbons.

Completed Area Name: PROJECT WIDE  
Completed Sub Area Name: Not reported  
Completed Document Type: Public Participation Plan / Community Relations Plan  
Completed Date: 01/31/1990  
Comments: Completed Public Participation Plan.

Completed Area Name: PROJECT WIDE  
Completed Sub Area Name: Not reported  
Completed Document Type: Removal Action Completion Report  
Completed Date: 11/07/1989  
Comments: Completed RA. Removal of 10 cubic yards of soil contaminated with 25% ethylene glycol.

Completed Area Name: PROJECT WIDE  
Completed Sub Area Name: Not reported  
Completed Document Type: Preliminary Assessment Report  
Completed Date: 04/28/1989  
Comments: Completed PA which found the soil and groundwater is contaminated with TCE and other VOCs.

Completed Area Name: PROJECT WIDE  
Completed Sub Area Name: Not reported  
Completed Document Type: Operations and Maintenance Report  
Completed Date: 10/05/2006  
Comments: Groundwater concentrations are consistent with historical results.

Completed Area Name: PROJECT WIDE  
Completed Sub Area Name: Not reported  
Completed Document Type: Remedial Action Completion Report  
Completed Date: 03/30/1992  
Comments: Completed RA. A soil vapor extraction system (SVE) was implemented as an IRM to remediate gasoline contaminated soil near building 3 area.

Completed Area Name: PROJECT WIDE  
Completed Sub Area Name: Not reported  
Completed Document Type: 5 Year Review Workplan  
Completed Date: 03/10/2006  
Comments: Approved without comments.

Completed Area Name: PROJECT WIDE  
Completed Sub Area Name: Not reported  
Completed Document Type: Fact Sheets  
Completed Date: 06/01/1993  
Comments: Fact sheet provides a project update and announces a community meeting on June 23.

Completed Area Name: PROJECT WIDE

Map ID  
Direction  
Distance  
Elevation

MAP FINDINGS

Site

Database(s)

EDR ID Number  
EPA ID Number

**VARIAN (Continued)**

**S100833273**

Completed Sub Area Name: Not reported  
Completed Document Type: Fact Sheets  
Completed Date: 10/01/1992  
Comments: Fact sheet describes the progress made on site investigations.

Completed Area Name: PROJECT WIDE  
Completed Sub Area Name: Not reported  
Completed Document Type: Fact Sheets  
Completed Date: 11/01/1991  
Comments: Fact Sheet describes progress made on site investigations.

Completed Area Name: PROJECT WIDE  
Completed Sub Area Name: Not reported  
Completed Document Type: Fact Sheets  
Completed Date: 05/01/1991  
Comments: Fact sheet updating community on soil and groundwater investigations.

Completed Area Name: PROJECT WIDE  
Completed Sub Area Name: Not reported  
Completed Document Type: Fieldwork  
Completed Date: 12/17/2014  
Comments: The fieldwork for the enhanced in situ bioremediation pilot study was completed December 2014.

Completed Area Name: PROJECT WIDE  
Completed Sub Area Name: Not reported  
Completed Document Type: Work Notice  
Completed Date: 11/10/2014  
Comments: Work Notice detailing Enhanced In-Situ Bioremediation Pilot Study fieldwork published and mailed to local community on 11/10/2014.

Completed Area Name: PROJECT WIDE  
Completed Sub Area Name: Not reported  
Completed Document Type: Financial Assurance Documentation  
Completed Date: 11/20/2015  
Comments: Financial Assurance Mechanism accepted by DTSC Financial Responsibility Unit on 11-19-2015.

Completed Area Name: PROJECT WIDE  
Completed Sub Area Name: Not reported  
Completed Document Type: Pilot/Treatability Study Report  
Completed Date: 02/24/2017  
Comments: The Report describes the enhanced in situ bioremediation (EISB) pilot study implementation and associated performance and vapor intrusion monitoring results. Limited data from the initial injection indicates EISB may be effective at the site; however, some monitoring locations during the initial injections may have been too far from injection points to properly evaluate pilot study progress. Proposed additional fieldwork includes expansion of the pilot study injection area, as well as installation of additional monitoring wells in both the Building 1 and Building 4 areas. DTSC approved the additional, recommended fieldwork.

Completed Area Name: PROJECT WIDE  
Completed Sub Area Name: Not reported  
Completed Document Type: Financial Assurance Documentation  
Completed Date: 11/19/2015

Map ID  
Direction  
Distance  
Elevation

MAP FINDINGS

Site

Database(s)

EDR ID Number  
EPA ID Number

**VARIAN (Continued)**

**S100833273**

Comments: Review completed by Financial Responsibility Unit - Financial assurance mechanism accepted and covers the approved cost estimate for operation and maintenance activities.

Completed Area Name: PROJECT WIDE  
Completed Sub Area Name: Not reported  
Completed Document Type: Fieldwork  
Completed Date: 09/15/2017  
Comments: Enhanced In Situ Bioremediation injections performed on September 11 and September 15, 2017.

Completed Area Name: PROJECT WIDE  
Completed Sub Area Name: Not reported  
Completed Document Type: Work Notice  
Completed Date: 09/01/2017  
Comments: A Work Notice was printed and distributed and mailed on 09/01/2017 to inform the community of injection fieldwork to begin at site on 09/11/2017.

Completed Area Name: PROJECT WIDE  
Completed Sub Area Name: Not reported  
Completed Document Type: Other Report  
Completed Date: 03/26/2018  
Comments: On February 13, 2018, air sampling was conducted indoors and outdoors at Building 4 to monitor the previously-approved enhanced in situ bioremediation injections. Elevated levels of trichloroethene (TCE) were reported in indoor air sampled at location IA4-4 (hallway adjacent to loading dock) at 11 micrograms per cubic meter (ug/m3), which exceeded the USEPA Accelerated Response Action Level of 8 ug/m3. This location was resampled on March 22, 2018, following the same procedures implemented on February 13th. The sample was analyzed using EPA Method TO-15; however, TCE was not detected during this second event. Other volatile organic compounds were detected during the second event at concentrations similar to those detected during the Feb 13th event. No known sources were identified near the sampling location, nor usage of TCE was documented at the site; therefore, the Feb 13th detection of TCE was deemed anomalous. Indoor air will be sampled again in August 2018.

Completed Area Name: PROJECT WIDE  
Completed Sub Area Name: Not reported  
Completed Document Type: Amendment - Order/Agreement  
Completed Date: 06/29/2006  
Comments: Agreement was amendment to include submittals in electronic format.

Completed Area Name: PROJECT WIDE  
Completed Sub Area Name: Not reported  
Completed Document Type: Amendment - Order/Agreement  
Completed Date: 12/11/1998  
Comments: Amendment to consent order per chapter 6.5 transition.

Completed Area Name: PROJECT WIDE  
Completed Sub Area Name: Not reported  
Completed Document Type: CEQA - Notice of Exemption  
Completed Date: 04/04/2007  
Comments: Notice of exemption approved for modification to the final remedy from groundwater extraction and treatment to injection of sodium

Map ID  
Direction  
Distance  
Elevation

MAP FINDINGS

Site

Database(s)

EDR ID Number  
EPA ID Number

**VARIAN (Continued)**

**S100833273**

permanganate.

Completed Area Name: PROJECT WIDE  
Completed Sub Area Name: Not reported  
Completed Document Type: Consent Order  
Completed Date: 08/21/1997  
Comments: Amendment to consent order to add O & M of groundwater extraction and treatment system.

Completed Area Name: PROJECT WIDE  
Completed Sub Area Name: Not reported  
Completed Document Type: Certification  
Completed Date: 08/21/1997  
Comments: Certified Site. Amended Order to include operation and maintenance of the remedial system. Groundwater extraction and treatment will continue in accordance with the approved operation and maintenance plan.

Completed Area Name: PROJECT WIDE  
Completed Sub Area Name: Not reported  
Completed Document Type: CEQA - Initial Study/ Neg. Declaration  
Completed Date: 01/05/1995  
Comments: Negative declaration approved for RAP.

Completed Area Name: PROJECT WIDE  
Completed Sub Area Name: Not reported  
Completed Document Type: CEQA - Initial Study/ Neg. Declaration  
Completed Date: 12/10/1991  
Comments: Completed negative declaration for Interim Removal Action of groundwater extraction and treatment in building 1 area.

Completed Area Name: PROJECT WIDE  
Completed Sub Area Name: Not reported  
Completed Document Type: CEQA - Initial Study/ Neg. Declaration  
Completed Date: 08/15/1991  
Comments: Completed CEQA Negative Declaration for soil vapor extraction in building 3 area.

Completed Area Name: PROJECT WIDE  
Completed Sub Area Name: Not reported  
Completed Document Type: Consent Order  
Completed Date: 05/30/1989  
Comments: Consent Order signed with Varian Associates to investigate and remediate soil and groundwater at the site.

Completed Area Name: PROJECT WIDE  
Completed Sub Area Name: Not reported  
Completed Document Type: 5 Year Review Reports  
Completed Date: 09/25/2006  
Comments: Five-Year Review determined that treatment system continues to achieve plume containment but many areas remain above cleanup goals. Based on the in-situ chemical oxidation pilot study results, site wide in-situ chemical oxidation is recommended.

Completed Area Name: PROJECT WIDE  
Completed Sub Area Name: Not reported  
Completed Document Type: Operations and Maintenance Report

Map ID  
Direction  
Distance  
Elevation

MAP FINDINGS

Site

Database(s)

EDR ID Number  
EPA ID Number

**VARIAN (Continued)**

**S100833273**

Completed Date: 09/06/1996  
Comments: Approved O&M Plan for groundwater system. Treatment system incorporates instrumentation for automatic operation which requires only periodic observation and maintenance.

Completed Area Name: PROJECT WIDE  
Completed Sub Area Name: Not reported  
Completed Document Type: 5 Year Review Reports  
Completed Date: 04/12/2002  
Comments: Completed Five-Year Review. Based on this review, Varian plans to conduct an in-situ pilot test in 2003 to evaluate techniques to reduce the high concentrations of PCE which remain in the groundwater. Not reported

Completed Area Name: PROJECT WIDE  
Completed Sub Area Name: Not reported  
Completed Document Type: Remedial Action Completion Report  
Completed Date: 06/11/1996  
Comments: Completed FRA for the site which includes groundwater extraction and treatment.

Completed Area Name: PROJECT WIDE  
Completed Sub Area Name: Not reported  
Completed Document Type: Design/Implementation Workplan  
Completed Date: 07/02/1995  
Comments: Approved Design documents for groundwater treatment system.

Completed Area Name: PROJECT WIDE  
Completed Sub Area Name: Not reported  
Completed Document Type: Removal Action Completion Report  
Completed Date: 04/06/1995  
Comments: Completed RA. Soil Vapor Extraction (SVE) system treated soils impacted with benzene, toluene, ethylbenzene, xylenes (BTEX) and total extractable petroleum hydrocarbons (TPH-G) which were detected near Building 3 onsite. Chemical concentrations have been reduced below remedial action objectives for the site. Verification sampling indicated that the SVE was successful in remediating affected soils. SVE system was shut down and is being removed from the site. The system extracted a cumulative mass of about 15,352 pounds of TPH-G from February 1992 through December 1993.

Completed Area Name: PROJECT WIDE  
Completed Sub Area Name: Not reported  
Completed Document Type: Remedial Action Plan  
Completed Date: 01/05/1995  
Comments: Approved RAP for groundwater. Implementation expected to be completed by April 1996. SVE and treatment system with activated carbon adsorption was selected for soil. For groundwater treatment, using an air-stripper was selected and treated water will be used on-site for irrigation to the extent possible. Remainder will be discharged to storm drain. CEQA Negative Declaration completed.

Completed Area Name: PROJECT WIDE  
Completed Sub Area Name: Not reported  
Completed Document Type: Remedial Investigation / Feasibility Study  
Completed Date: 06/20/1994  
Comments: Completed RIFS for Soil Operable Unit which found that there are no

Map ID  
Direction  
Distance  
Elevation

MAP FINDINGS

Site

Database(s)

EDR ID Number  
EPA ID Number

**VARIAN (Continued)**

**S100833273**

soil sources that would affect the groundwater quality except at building 4.

Completed Area Name: PROJECT WIDE  
Completed Sub Area Name: Not reported  
Completed Document Type: Remedial Investigation / Feasibility Study  
Completed Date: 03/31/1994  
Comments: Completed RIFS for Groundwater Operable Unit which found shallow groundwater is contaminated with VOCs.

Completed Area Name: PROJECT WIDE  
Completed Sub Area Name: Not reported  
Completed Document Type: Removal Action Completion Report  
Completed Date: 06/12/1992  
Comments: Groundwater extraction and treatment system with granular activated carbon was installed in building 1 area.

Completed Area Name: PROJECT WIDE  
Completed Sub Area Name: Not reported  
Completed Document Type: Fact Sheets  
Completed Date: 06/01/1989  
Comments: Fact Sheet describing progress made on remedial investigations.

Completed Area Name: PROJECT WIDE  
Completed Sub Area Name: Not reported  
Completed Document Type: Fact Sheets  
Completed Date: 11/01/1994  
Comments: Fact Sheet announcing the start of the public comment period for the draft Remedial Action Plan and the public meeting on December 1.

Completed Area Name: PROJECT WIDE  
Completed Sub Area Name: Not reported  
Completed Document Type: Fact Sheets  
Completed Date: 02/01/1996  
Comments: Fact Sheet announces a change in the final remedial action plan and the need to use soil vapor extraction is no longer viable because of the water table. A new extraction well will be installed.

Completed Area Name: PROJECT WIDE  
Completed Sub Area Name: Not reported  
Completed Document Type: Fact Sheets  
Completed Date: 09/01/1990  
Comments: Fact Sheet describes the progress made in site investigations.

Completed Area Name: PROJECT WIDE  
Completed Sub Area Name: Not reported  
Completed Document Type: Fact Sheets  
Completed Date: 09/01/1990  
Comments: Fact Sheet describes site investigations activities that have occurred and outlines future evaluation and interim remedial actions. Not reported

Completed Area Name: PROJECT WIDE  
Completed Sub Area Name: Not reported  
Completed Document Type: Risk Assessment Report  
Completed Date: 05/21/1992  
Comments: .

Map ID  
Direction  
Distance  
Elevation

MAP FINDINGS

Site

Database(s)

EDR ID Number  
EPA ID Number

**VARIAN (Continued)**

**S100833273**

Completed Area Name: PROJECT WIDE  
Completed Sub Area Name: Not reported  
Completed Document Type: Remedial Action Plan w/ESD  
Completed Date: 04/04/2007  
Comments: ESD approved to stop groundwater extraction and treatment and to inject sodium permanganate into shallow groundwater.

Completed Area Name: PROJECT WIDE  
Completed Sub Area Name: Not reported  
Completed Document Type: Fact Sheets  
Completed Date: 11/27/2006  
Comments: Public comment period starts on 11/27/06.

Completed Area Name: PROJECT WIDE  
Completed Sub Area Name: Not reported  
Completed Document Type: Public Notice  
Completed Date: 11/27/2006  
Comments: Public comment starts on 11/27/06.

Completed Area Name: PROJECT WIDE  
Completed Sub Area Name: Not reported  
Completed Document Type: Remedial Action Implementation Workplan  
Completed Date: 06/01/2007  
Comments: Sodium permanganate will be injected at 15 locations followed by performance monitoring events conducted 1, 3, 6 and 12- months after injections.

Completed Area Name: PROJECT WIDE  
Completed Sub Area Name: Not reported  
Completed Document Type: Fieldwork  
Completed Date: 09/29/2007  
Comments: Permanganate injections completed.

Completed Area Name: PROJECT WIDE  
Completed Sub Area Name: Not reported  
Completed Document Type: Remedial Action Completion Report  
Completed Date: 12/12/2007  
Comments: Sodium permanganate was injected into 15 wells. 1,050 gallons of 10 percent solution was injected into each well.

Completed Area Name: PROJECT WIDE  
Completed Sub Area Name: Not reported  
Completed Document Type: Fact Sheets  
Completed Date: 08/01/1988  
Comments: Fact Sheet

Completed Area Name: PROJECT WIDE  
Completed Sub Area Name: Not reported  
Completed Document Type: Fact Sheets  
Completed Date: 01/06/1990  
Comments: Fact Sheet

Completed Area Name: PROJECT WIDE  
Completed Sub Area Name: Not reported  
Completed Document Type: 5 Year Review Reports  
Completed Date: 12/23/2013  
Comments: Not reported

Map ID  
Direction  
Distance  
Elevation

MAP FINDINGS

Site

Database(s)

EDR ID Number  
EPA ID Number

**VARIAN (Continued)**

**S100833273**

Completed Area Name: PROJECT WIDE  
Completed Sub Area Name: Not reported  
Completed Document Type: Remedial Investigation Report  
Completed Date: 05/22/1992  
Comments: Several chlorinated VOCs, gasoline, and gasoline-related compounds have been detected in soil and groundwater at the site.

Completed Area Name: PROJECT WIDE  
Completed Sub Area Name: Not reported  
Completed Document Type: Remedial Investigation Report  
Completed Date: 08/13/1992  
Comments: Addendum to RI based on DTSC comments.

Completed Area Name: PROJECT WIDE  
Completed Sub Area Name: Not reported  
Completed Document Type: Remedial Investigation Report  
Completed Date: 01/28/1993  
Comments: Second Addendum to RI based on DTSC comments to First Amendment and results of additional fieldwork.

Completed Area Name: PROJECT WIDE  
Completed Sub Area Name: Not reported  
Completed Document Type: Remedial Investigation Report  
Completed Date: 03/19/1993  
Comments: Third Addendum to RI based on DTSC comments to Second Amendment and results of additional fieldwork.

Completed Area Name: PROJECT WIDE  
Completed Sub Area Name: Not reported  
Completed Document Type: Pilot/Treatability Study Report  
Completed Date: 10/27/2003  
Comments: The pilot study results showed VOCs in groundwater can be reduced by injecting sodium permanganate.

Completed Area Name: PROJECT WIDE  
Completed Sub Area Name: Not reported  
Completed Document Type: Pilot/Treatability Study Report  
Completed Date: 03/14/2005  
Comments: In-situ chemical oxidation pilot study has successfully reduced the concentrations of VOCs in the immediate area of the permanganate injection.

Completed Area Name: PROJECT WIDE  
Completed Sub Area Name: Not reported  
Completed Document Type: Monitoring Report  
Completed Date: 10/09/2007  
Comments: Groundwater concentrations are consistent with historical results.

Completed Area Name: PROJECT WIDE  
Completed Sub Area Name: Not reported  
Completed Document Type: Monitoring Report  
Completed Date: 11/07/2008  
Comments: Sodium permanganate injections have resulted in VOC concentration reductions in localized areas surrounding most injection wells. Sampling also demonstrate that injections did not mobilize hexavalent chromium at concentrations of concern.



Map ID  
Direction  
Distance  
Elevation

MAP FINDINGS

Site

Database(s)

EDR ID Number  
EPA ID Number

**VARIAN (Continued)**

**S100833273**

Completed Area Name: PROJECT WIDE  
Completed Sub Area Name: Not reported  
Completed Document Type: Monitoring Report  
Completed Date: 05/18/2010  
Comments: Report approved 5/18/2010. Reduced monitoring for the first of the two yearly monitoring events to only 12 wells to be sampled and analyzed for VOCs. However, if resultant data collected from future monitoring events yield increasing concentrations or indicate possible plume migration, DTSC may require that monitoring be modified with regard to chemicals to be analyzed and/or frequency of monitoring events.

Completed Area Name: PROJECT WIDE  
Completed Sub Area Name: Not reported  
Completed Document Type: Monitoring Report  
Completed Date: 06/23/2011  
Comments: Not reported

Completed Area Name: PROJECT WIDE  
Completed Sub Area Name: Not reported  
Completed Document Type: Other Report  
Completed Date: 05/17/2007  
Comments: DTSC approved the pilot study to collect groundwater samples using both the micropurge and passive diffusion bag (PBD) sampling techniques in certain wells.

Completed Area Name: PROJECT WIDE  
Completed Sub Area Name: Not reported  
Completed Document Type: Newsletter  
Completed Date: 07/12/2007  
Comments: Work notice for ESD implementation.

Completed Area Name: PROJECT WIDE  
Completed Sub Area Name: Not reported  
Completed Document Type: Other Report  
Completed Date: 10/09/2007  
Comments: DTSC approved the recommendation for implementation of site-wide PBD sampling for the future sampling events.

Completed Area Name: PROJECT WIDE  
Completed Sub Area Name: Not reported  
Completed Document Type: Monitoring Report  
Completed Date: 05/09/2012  
Comments: Report approved by DTSC. Monitoring consistent with past years' protocol to continue at site. Upcoming Five-Year Review to evaluate effectiveness of site remedy.

Completed Area Name: PROJECT WIDE  
Completed Sub Area Name: Not reported  
Completed Document Type: 5 Year Review Workplan  
Completed Date: 08/16/2011  
Comments: DTSC Comments addressed in follow-up Draft Addendum letter. Five Year Review also contains workplan for sampling sub-slab soil vapor. Five Year Review Workplan approved; Final Addendum to be submitted shortly. Not reported

Completed Area Name: PROJECT WIDE

Map ID  
Direction  
Distance  
Elevation

MAP FINDINGS

Site

Database(s)

EDR ID Number  
EPA ID Number

**VARIAN (Continued)**

**S100833273**

Completed Sub Area Name: Not reported  
Completed Document Type: Fieldwork  
Completed Date: 09/24/2011  
Comments: Sub-Slab Vapor Sampling performed 9/24/2011 (on a Saturday to prevent interfering with normal business operations).

Completed Area Name: PROJECT WIDE  
Completed Sub Area Name: Not reported  
Completed Document Type: Technical Report  
Completed Date: 10/26/2011  
Comments: Results from Sub-Slab Vapor sampling performed 9/24/2011. VOCs detected in samples; Indoor Air Sampling to be subsequently performed. Not reported

Completed Area Name: PROJECT WIDE  
Completed Sub Area Name: Not reported  
Completed Document Type: Technical Workplan  
Completed Date: 11/29/2011  
Comments: Indoor Air Sampling and Survey technical memo approved; Indoor air sampling to be performed early December 2011.

Completed Area Name: PROJECT WIDE  
Completed Sub Area Name: Not reported  
Completed Document Type: Fieldwork  
Completed Date: 03/06/2012  
Comments: Indoor air sampling conducted on March 6, 2012; results of this sampling event are to be included and discussed in the Five-Year Review Report.

Completed Area Name: PROJECT WIDE  
Completed Sub Area Name: Not reported  
Completed Document Type: Monitoring Report  
Completed Date: 08/07/2013  
Comments: Groundwater VOC concentrations are slightly elevated from previous years; however, concentrations remain below pre-ISCO injection concentrations. Will monitor for future increases. Per the recent 5 Year Review, may see Enhanced In Situ Bioremediation performed at the site in the future.

Completed Area Name: PROJECT WIDE  
Completed Sub Area Name: Not reported  
Completed Document Type: Public Notice  
Completed Date: 04/25/2014  
Comments: The Public Notice announced the approved of the Third Five-Year Review Report by DTSC and was published in the local paper during the week of 4/21/2014.

Completed Area Name: PROJECT WIDE  
Completed Sub Area Name: Not reported  
Completed Document Type: Monitoring Report  
Completed Date: 04/04/2014  
Comments: The report describes activities performed and monitoring results obtained during the period September 1, 2012 through August 31, 2013. DTSC approved the report with modifications/clarifications that included: Monitored natural attenuation for Buildings 3 & 6 to be re-evaluated at a later time, after more data has been collected.

Map ID  
Direction  
Distance  
Elevation

MAP FINDINGS

Site

Database(s)

EDR ID Number  
EPA ID Number

**VARIAN (Continued)**

**S100833273**

Completed Area Name: PROJECT WIDE  
Completed Sub Area Name: Not reported  
Completed Document Type: Monitoring Report  
Completed Date: 05/15/2015  
Comments: Not reported

Completed Area Name: PROJECT WIDE  
Completed Sub Area Name: Not reported  
Completed Document Type: Pilot Study/Treatability Workplan  
Completed Date: 09/26/2014  
Comments: DTSC approves EISB Pilot Study Workplan with modification and revisions. Pilot Study will consist of 2 injections (Bldg 1 and Bldg 4), to be monitored over then next year.

Completed Area Name: PROJECT WIDE  
Completed Sub Area Name: Not reported  
Completed Document Type: 5 Year Review Workplan  
Completed Date: 06/30/2016  
Comments: Not reported

Completed Area Name: PROJECT WIDE  
Completed Sub Area Name: Not reported  
Completed Document Type: Monitoring Report  
Completed Date: 06/30/2016  
Comments: Not reported

Completed Area Name: PROJECT WIDE  
Completed Sub Area Name: Not reported  
Completed Document Type: Annual Oversight Cost Estimate  
Completed Date: 10/31/2012  
Comments: Not reported

Completed Area Name: PROJECT WIDE  
Completed Sub Area Name: Not reported  
Completed Document Type: Annual Oversight Cost Estimate  
Completed Date: 10/15/2013  
Comments: Not reported

Completed Area Name: PROJECT WIDE  
Completed Sub Area Name: Not reported  
Completed Document Type: Annual Oversight Cost Estimate  
Completed Date: 10/10/2014  
Comments: Not reported

Completed Area Name: PROJECT WIDE  
Completed Sub Area Name: Not reported  
Completed Document Type: Annual Oversight Cost Estimate  
Completed Date: 10/07/2015  
Comments: Not reported

Completed Area Name: PROJECT WIDE  
Completed Sub Area Name: Not reported  
Completed Document Type: Annual Oversight Cost Estimate  
Completed Date: 09/30/2016  
Comments: DTSC letter with oversight cost estimate for fiscal year 2016/2017

Completed Area Name: PROJECT WIDE

Map ID  
Direction  
Distance  
Elevation

MAP FINDINGS

Site

Database(s)

EDR ID Number  
EPA ID Number

**VARIAN (Continued)**

**S100833273**

Completed Sub Area Name: Not reported  
Completed Document Type: Annual Oversight Cost Estimate  
Completed Date: 10/09/2017  
Comments: DTSC oversight cost estimate for fiscal year 2017/2018 (July 1, 2017 - June 30, 2018)

Completed Area Name: PROJECT WIDE  
Completed Sub Area Name: Not reported  
Completed Document Type: Annual Oversight Cost Estimate  
Completed Date: 10/04/2018  
Comments: DTSC annual oversight cost estimate for fiscal year 2018/2019

Future Area Name: PROJECT WIDE  
Future Sub Area Name: Not reported  
Future Document Type: 5 Year Review Reports  
Future Due Date: 2022  
Schedule Area Name: PROJECT WIDE  
Schedule Sub Area Name: Not reported  
Schedule Document Type: 5 Year Review Reports  
Schedule Due Date: 12/29/2018  
Schedule Revised Date: 12/29/2019

**ENVIROSTOR:**

Name: VARIAN  
Address: 611 HANSEN WAY  
City,State,Zip: PALO ALTO, CA 94304  
Facility ID: 43360086  
Status: Certified / Operation & Maintenance  
Status Date: 08/21/1997  
Site Code: 200122  
Site Type: State Response  
Site Type Detailed: State Response or NPL  
Acres: 70  
NPL: NO  
Regulatory Agencies: SMBRP  
Lead Agency: SMBRP  
Program Manager: Jovanne Villamater  
Supervisor: Mark Piros  
Division Branch: Cleanup Berkeley  
Assembly: 24  
Senate: 13  
Special Program: Not reported  
Restricted Use: NO  
Site Mgmt Req: NONE SPECIFIED  
Funding: Responsible Party  
Latitude: 37.41999  
Longitude: -122.1371  
APN: 142-20-046, 142-20-42, 142-20-44, 142-20-45, 142-20-46, 142-20-67, 142-20-68, 14220040, 14220067, 14220073, 14220092, 14220093, 14220095, 14220096, 14220097, 14220098  
Past Use: MANUFACTURING - ELECTRONIC  
Potential COC: Tetrachloroethylene (PCE TPH-gas Trichloroethylene (TCE Chloroform 1,1-Dichloroethylene 1,2-Dichloroethylene (cis 1,2-Dichloroethylene (trans  
Confirmed COC: Tetrachloroethylene (PCE TPH-gas Trichloroethylene (TCE Chloroform 1,1-Dichloroethylene 1,2-Dichloroethylene (cis 1,2-Dichloroethylene (trans

Map ID  
Direction  
Distance  
Elevation

MAP FINDINGS

Site

Database(s)

EDR ID Number  
EPA ID Number

**VARIAN (Continued)**

**S100833273**

Potential Description: OTH, SOIL  
Alias Name: VARIAN - HANSEN WAY  
Alias Type: Alternate Name  
Alias Name: VARIAN ASSOCIATES  
Alias Type: Alternate Name  
Alias Name: 142-20-046  
Alias Type: APN  
Alias Name: 142-20-42  
Alias Type: APN  
Alias Name: 142-20-44  
Alias Type: APN  
Alias Name: 142-20-45  
Alias Type: APN  
Alias Name: 142-20-46  
Alias Type: APN  
Alias Name: 142-20-67  
Alias Type: APN  
Alias Name: 142-20-68  
Alias Type: APN  
Alias Name: 14220040  
Alias Type: APN  
Alias Name: 14220067  
Alias Type: APN  
Alias Name: 14220073  
Alias Type: APN  
Alias Name: 14220092  
Alias Type: APN  
Alias Name: 14220093  
Alias Type: APN  
Alias Name: 14220095  
Alias Type: APN  
Alias Name: 14220096  
Alias Type: APN  
Alias Name: 14220097  
Alias Type: APN  
Alias Name: 14220098  
Alias Type: APN  
Alias Name: CAD009120817  
Alias Type: EPA Identification Number  
Alias Name: 110000609280  
Alias Type: EPA (FRS #)  
Alias Name: 110033613150  
Alias Type: EPA (FRS #)  
Alias Name: P23026  
Alias Type: PCode  
Alias Name: 200122  
Alias Type: Project Code (Site Code)  
Alias Name: 43360086  
Alias Type: Envirostor ID Number  
Alias Name: 60002078  
Alias Type: Envirostor ID Number  
Alias Name: 71003431  
Alias Type: Envirostor ID Number

Completed Info:

Completed Area Name: PROJECT WIDE  
Completed Sub Area Name: Not reported  
Completed Document Type: Remedial Investigation / Feasibility Study

Map ID  
Direction  
Distance  
Elevation

MAP FINDINGS

Site

Database(s)

EDR ID Number  
EPA ID Number

**VARIAN (Continued)**

**S100833273**

Completed Date: 08/31/1991  
Comments: Completed FRIFS. This was an unplanned FRI/FS. A pilot study was completed with oxidation treatment system which utilizes high intensity ultraviolet light and hydrogen peroxide to oxidize VOCs.

Completed Area Name: PROJECT WIDE  
Completed Sub Area Name: Not reported  
Completed Document Type: Removal Action Completion Report  
Completed Date: 09/05/1991  
Comments: A temporary Groundwater Extraction and Treatment System using activated carbon in Building 1 area.

Completed Area Name: PROJECT WIDE  
Completed Sub Area Name: Not reported  
Completed Document Type: Removal Action Completion Report  
Completed Date: 09/05/1991  
Comments: Completed RA. Excavated 100 cubic yards of VOC contaminated soil.

Completed Area Name: PROJECT WIDE  
Completed Sub Area Name: Not reported  
Completed Document Type: Remedial Investigation / Feasibility Study  
Completed Date: 05/31/1991  
Comments: Completed FRIFS which found soil and groundwater is contaminated with VOCs and petroleum hydrocarbons.

Completed Area Name: PROJECT WIDE  
Completed Sub Area Name: Not reported  
Completed Document Type: Public Participation Plan / Community Relations Plan  
Completed Date: 01/31/1990  
Comments: Completed Public Participation Plan.

Completed Area Name: PROJECT WIDE  
Completed Sub Area Name: Not reported  
Completed Document Type: Removal Action Completion Report  
Completed Date: 11/07/1989  
Comments: Completed RA. Removal of 10 cubic yards of soil contaminated with 25% ethylene glycol.

Completed Area Name: PROJECT WIDE  
Completed Sub Area Name: Not reported  
Completed Document Type: Preliminary Assessment Report  
Completed Date: 04/28/1989  
Comments: Completed PA which found the soil and groundwater is contaminated with TCE and other VOCs.

Completed Area Name: PROJECT WIDE  
Completed Sub Area Name: Not reported  
Completed Document Type: Operations and Maintenance Report  
Completed Date: 10/05/2006  
Comments: Groundwater concentrations are consistent with historical results.

Completed Area Name: PROJECT WIDE  
Completed Sub Area Name: Not reported  
Completed Document Type: Remedial Action Completion Report  
Completed Date: 03/30/1992  
Comments: Completed RA. A soil vapor extraction system (SVE) was implemented as an IRM to remediate gasoline contaminated soil near building 3 area.

Map ID  
Direction  
Distance  
Elevation

MAP FINDINGS

Site

Database(s)

EDR ID Number  
EPA ID Number

**VARIAN (Continued)**

**S100833273**

Completed Area Name: PROJECT WIDE  
Completed Sub Area Name: Not reported  
Completed Document Type: 5 Year Review Workplan  
Completed Date: 03/10/2006  
Comments: Approved without comments.

Completed Area Name: PROJECT WIDE  
Completed Sub Area Name: Not reported  
Completed Document Type: Fact Sheets  
Completed Date: 06/01/1993  
Comments: Fact sheet provides a project update and announces a community meeting on June 23.

Completed Area Name: PROJECT WIDE  
Completed Sub Area Name: Not reported  
Completed Document Type: Fact Sheets  
Completed Date: 10/01/1992  
Comments: Fact sheet describes the progress made on site investigations.

Completed Area Name: PROJECT WIDE  
Completed Sub Area Name: Not reported  
Completed Document Type: Fact Sheets  
Completed Date: 11/01/1991  
Comments: Fact Sheet describes progress made on site investigations.

Completed Area Name: PROJECT WIDE  
Completed Sub Area Name: Not reported  
Completed Document Type: Fact Sheets  
Completed Date: 05/01/1991  
Comments: Fact sheet updating community on soil and groundwater investigations.

Completed Area Name: PROJECT WIDE  
Completed Sub Area Name: Not reported  
Completed Document Type: Fieldwork  
Completed Date: 12/17/2014  
Comments: The fieldwork for the enhanced in situ bioremediation pilot study was completed December 2014.

Completed Area Name: PROJECT WIDE  
Completed Sub Area Name: Not reported  
Completed Document Type: Work Notice  
Completed Date: 11/10/2014  
Comments: Work Notice detailing Enhanced In-Situ Bioremediation Pilot Study fieldwork published and mailed to local community on 11/10/2014.

Completed Area Name: PROJECT WIDE  
Completed Sub Area Name: Not reported  
Completed Document Type: Financial Assurance Documentation  
Completed Date: 11/20/2015  
Comments: Financial Assurance Mechanism accepted by DTSC Financial Responsibility Unit on 11-19-2015.

Completed Area Name: PROJECT WIDE  
Completed Sub Area Name: Not reported  
Completed Document Type: Pilot/Treatability Study Report  
Completed Date: 02/24/2017  
Comments: The Report describes the enhanced in situ bioremediation (EISB) pilot

Map ID  
Direction  
Distance  
Elevation

MAP FINDINGS

Site

Database(s)

EDR ID Number  
EPA ID Number

**VARIAN (Continued)**

**S100833273**

study implementation and associated performance and vapor intrusion monitoring results. Limited data from the initial injection indicates EISB may be effective at the site; however, some monitoring locations during the initial injections may have been too far from injection points to properly evaluate pilot study progress. Proposed additional fieldwork includes expansion of the pilot study injection area, as well as installation of additional monitoring wells in both the Building 1 and Building 4 areas. DTSC approved the additional, recommended fieldwork.

Completed Area Name: PROJECT WIDE  
Completed Sub Area Name: Not reported  
Completed Document Type: Financial Assurance Documentation  
Completed Date: 11/19/2015  
Comments: Review completed by Financial Responsibility Unit - Financial assurance mechanism accepted and covers the approved cost estimate for operation and maintenance activities.

Completed Area Name: PROJECT WIDE  
Completed Sub Area Name: Not reported  
Completed Document Type: Fieldwork  
Completed Date: 09/15/2017  
Comments: Enhanced In Situ Bioremediation injections performed on September 11 and September 15, 2017.

Completed Area Name: PROJECT WIDE  
Completed Sub Area Name: Not reported  
Completed Document Type: Work Notice  
Completed Date: 09/01/2017  
Comments: A Work Notice was printed and distributed and mailed on 09/01/2017 to inform the community of injection fieldwork to begin at site on 09/11/2017.

Completed Area Name: PROJECT WIDE  
Completed Sub Area Name: Not reported  
Completed Document Type: Other Report  
Completed Date: 03/26/2018  
Comments: On February 13, 2018, air sampling was conducted indoors and outdoors at Building 4 to monitor the previously-approved enhanced in situ bioremediation injections. Elevated levels of trichloroethene (TCE) were reported in indoor air sampled at location IA4-4 (hallway adjacent to loading dock) at 11 micrograms per cubic meter (ug/m3), which exceeded the USEPA Accelerated Response Action Level of 8 ug/m3. This location was resampled on March 22, 2018, following the same procedures implemented on February 13th. The sample was analyzed using EPA Method TO-15; however, TCE was not detected during this second event. Other volatile organic compounds were detected during the second event at concentrations similar to those detected during the Feb 13th event. No known sources were identified near the sampling location, nor usage of TCE was documented at the site; therefore, the Feb 13th detection of TCE was deemed anomalous. Indoor air will be sampled again in August 2018.

Completed Area Name: PROJECT WIDE  
Completed Sub Area Name: Not reported  
Completed Document Type: Amendment - Order/Agreement  
Completed Date: 06/29/2006



Map ID  
Direction  
Distance  
Elevation

MAP FINDINGS

Site

Database(s)

EDR ID Number  
EPA ID Number

**VARIAN (Continued)**

**S100833273**

Comments: Agreement was amendment to include submittals in electronic format.

Completed Area Name: PROJECT WIDE  
Completed Sub Area Name: Not reported  
Completed Document Type: Amendment - Order/Agreement  
Completed Date: 12/11/1998  
Comments: Amendment to consent order per chapter 6.5 transition.

Completed Area Name: PROJECT WIDE  
Completed Sub Area Name: Not reported  
Completed Document Type: CEQA - Notice of Exemption  
Completed Date: 04/04/2007  
Comments: Notice of exemption approved for modification to the final remedy from groundwater extraction and treatment to injection of sodium permanganate.

Completed Area Name: PROJECT WIDE  
Completed Sub Area Name: Not reported  
Completed Document Type: Consent Order  
Completed Date: 08/21/1997  
Comments: Amendment to consent order to add O & M of groundwater extraction and treatment system.

Completed Area Name: PROJECT WIDE  
Completed Sub Area Name: Not reported  
Completed Document Type: Certification  
Completed Date: 08/21/1997  
Comments: Certified Site. Amended Order to include operation and maintenance of the remedial system. Groundwater extraction and treatment will continue in accordance with the approved operation and maintenance plan.

Completed Area Name: PROJECT WIDE  
Completed Sub Area Name: Not reported  
Completed Document Type: CEQA - Initial Study/ Neg. Declaration  
Completed Date: 01/05/1995  
Comments: Negative declaration approved for RAP.

Completed Area Name: PROJECT WIDE  
Completed Sub Area Name: Not reported  
Completed Document Type: CEQA - Initial Study/ Neg. Declaration  
Completed Date: 12/10/1991  
Comments: Completed negative declaration for Interim Removal Action of groundwater extraction and treatment in building 1 area.

Completed Area Name: PROJECT WIDE  
Completed Sub Area Name: Not reported  
Completed Document Type: CEQA - Initial Study/ Neg. Declaration  
Completed Date: 08/15/1991  
Comments: Completed CEQA Negative Declaration for soil vapor extraction in building 3 area.

Completed Area Name: PROJECT WIDE  
Completed Sub Area Name: Not reported  
Completed Document Type: Consent Order  
Completed Date: 05/30/1989  
Comments: Consent Order signed with Varian Associates to investigate and

Map ID  
Direction  
Distance  
Elevation

MAP FINDINGS

Site

Database(s)

EDR ID Number  
EPA ID Number

**VARIAN (Continued)**

**S100833273**

remediate soil and groundwater at the site.

Completed Area Name: PROJECT WIDE  
Completed Sub Area Name: Not reported  
Completed Document Type: 5 Year Review Reports  
Completed Date: 09/25/2006  
Comments: Five-Year Review determined that treatment system continues to achieve plume containment but many areas remain above celanup goals. Based on the in-situ chemical oxidation pilot study results, site wide in-situ chemical oxidation is recommended.

Completed Area Name: PROJECT WIDE  
Completed Sub Area Name: Not reported  
Completed Document Type: Operations and Maintenance Report  
Completed Date: 09/06/1996  
Comments: Approved O&M Plan for groundwater system. Treatment system incorporates instrumentation for automatic operation which requires only periodic observation and maintenance.

Completed Area Name: PROJECT WIDE  
Completed Sub Area Name: Not reported  
Completed Document Type: 5 Year Review Reports  
Completed Date: 04/12/2002  
Comments: Completed Five-Year Review. Based on this review, Varian plans to conduct an in-situ pilot test in 2003 to evaluate techniques to reduce the high concentrations of PCE which remain in the groundwater. Not reported

Completed Area Name: PROJECT WIDE  
Completed Sub Area Name: Not reported  
Completed Document Type: Remedial Action Completion Report  
Completed Date: 06/11/1996  
Comments: Completed FRA for the site which includes groundwater extraction and treatment.

Completed Area Name: PROJECT WIDE  
Completed Sub Area Name: Not reported  
Completed Document Type: Design/Implementation Workplan  
Completed Date: 07/02/1995  
Comments: Approved Design documents for groundwater treatment system.

Completed Area Name: PROJECT WIDE  
Completed Sub Area Name: Not reported  
Completed Document Type: Removal Action Completion Report  
Completed Date: 04/06/1995  
Comments: Completed RA. Soil Vapor Extraction (SVE) system treated soils impacted with benzene, toluene, ethylbenzene, xylenes (BTEX) and total extractable petroleum hydrocarbons (TPH-G) which were detected near Building 3 onsite. Chemical concentrations have been reduced below remedial action objectives for the site. Verification sampling indicated that the SVE was successful in remediating affected soils. SVE system was shut down and is being removed from the site. The system extracted a cumulative mass of about 15,352 pounds of TPH-G from February 1992 through December 1993.

Completed Area Name: PROJECT WIDE  
Completed Sub Area Name: Not reported

Map ID  
Direction  
Distance  
Elevation

MAP FINDINGS

Site

Database(s)

EDR ID Number  
EPA ID Number

**VARIAN (Continued)**

**S100833273**

Completed Document Type: Remedial Action Plan  
Completed Date: 01/05/1995  
Comments: Approved RAP for groundwater. Implementation expected to be completed by April 1996. SVE and treatment system with activated carbon adsorption was selected for soil. For groundwater treatment, using an air-stripper was selected and treated water will be used on-site for irrigation to the extent possible. Remainder will be discharged to storm drain. CEQA Negative Declaration completed.

Completed Area Name: PROJECT WIDE  
Completed Sub Area Name: Not reported  
Completed Document Type: Remedial Investigation / Feasibility Study  
Completed Date: 06/20/1994  
Comments: Completed RIFS for Soil Operable Unit which found that there are no soil sources that would affect the groundwater quality except at building 4.

Completed Area Name: PROJECT WIDE  
Completed Sub Area Name: Not reported  
Completed Document Type: Remedial Investigation / Feasibility Study  
Completed Date: 03/31/1994  
Comments: Completed RIFS for Groundwater Operable Unit which found shallow groundwater is contaminated with VOCs.

Completed Area Name: PROJECT WIDE  
Completed Sub Area Name: Not reported  
Completed Document Type: Removal Action Completion Report  
Completed Date: 06/12/1992  
Comments: Groundwater extraction and treatment system with granular activated carbon was installed in building 1 area.

Completed Area Name: PROJECT WIDE  
Completed Sub Area Name: Not reported  
Completed Document Type: Fact Sheets  
Completed Date: 06/01/1989  
Comments: Fact Sheet describing progress made on remedial investigations.

Completed Area Name: PROJECT WIDE  
Completed Sub Area Name: Not reported  
Completed Document Type: Fact Sheets  
Completed Date: 11/01/1994  
Comments: Fact Sheet announcing the start of the public comment period for the draft Remedial Action Plan and the public meeting on December 1.

Completed Area Name: PROJECT WIDE  
Completed Sub Area Name: Not reported  
Completed Document Type: Fact Sheets  
Completed Date: 02/01/1996  
Comments: Fact Sheet announces a change in the final remedial action plan and the need to use soil vapor extraction is no longer viable because of the water table. A new extraction well will be installed.

Completed Area Name: PROJECT WIDE  
Completed Sub Area Name: Not reported  
Completed Document Type: Fact Sheets  
Completed Date: 09/01/1990  
Comments: Fact Sheet describes the progress made in site investigations.

Map ID  
Direction  
Distance  
Elevation

MAP FINDINGS

Site

Database(s)

EDR ID Number  
EPA ID Number

**VARIAN (Continued)**

**S100833273**

Completed Area Name: PROJECT WIDE  
Completed Sub Area Name: Not reported  
Completed Document Type: Fact Sheets  
Completed Date: 09/01/1990  
Comments: Fact Sheet describes site investigations activities that have occurred and outlines future evaluation and interim remedial actions.  
Not reported

Completed Area Name: PROJECT WIDE  
Completed Sub Area Name: Not reported  
Completed Document Type: Risk Assessment Report  
Completed Date: 05/21/1992  
Comments: .

Completed Area Name: PROJECT WIDE  
Completed Sub Area Name: Not reported  
Completed Document Type: Remedial Action Plan w/ESD  
Completed Date: 04/04/2007  
Comments: ESD approved to stop groundwater extraction and treatment and to inject sodium permanganate into shallow groundwater.

Completed Area Name: PROJECT WIDE  
Completed Sub Area Name: Not reported  
Completed Document Type: Fact Sheets  
Completed Date: 11/27/2006  
Comments: Public comment period starts on 11/27/06.

Completed Area Name: PROJECT WIDE  
Completed Sub Area Name: Not reported  
Completed Document Type: Public Notice  
Completed Date: 11/27/2006  
Comments: Public comment starts on 11/27/06.

Completed Area Name: PROJECT WIDE  
Completed Sub Area Name: Not reported  
Completed Document Type: Remedial Action Implementation Workplan  
Completed Date: 06/01/2007  
Comments: Sodium permanganate will be injected at 15 locations followed by performance monitoring events conducted 1, 3, 6 and 12- months after injections.

Completed Area Name: PROJECT WIDE  
Completed Sub Area Name: Not reported  
Completed Document Type: Fieldwork  
Completed Date: 09/29/2007  
Comments: Permanganate injections completed.

Completed Area Name: PROJECT WIDE  
Completed Sub Area Name: Not reported  
Completed Document Type: Remedial Action Completion Report  
Completed Date: 12/12/2007  
Comments: Sodium permanganate was injected into 15 wells. 1,050 gallons of 10 percent solution was injected into each well.

Completed Area Name: PROJECT WIDE  
Completed Sub Area Name: Not reported  
Completed Document Type: Fact Sheets

Map ID  
Direction  
Distance  
Elevation

MAP FINDINGS

Site

Database(s)

EDR ID Number  
EPA ID Number

**VARIAN (Continued)**

**S100833273**

Completed Date: 08/01/1988  
Comments: Fact Sheet

Completed Area Name: PROJECT WIDE  
Completed Sub Area Name: Not reported  
Completed Document Type: Fact Sheets  
Completed Date: 01/06/1990  
Comments: Fact Sheet

Completed Area Name: PROJECT WIDE  
Completed Sub Area Name: Not reported  
Completed Document Type: 5 Year Review Reports  
Completed Date: 12/23/2013  
Comments: Not reported

Completed Area Name: PROJECT WIDE  
Completed Sub Area Name: Not reported  
Completed Document Type: Remedial Investigation Report  
Completed Date: 05/22/1992  
Comments: Several chlorinated VOCs, gasoline, and gasoline-related compounds have been detected in soil and groundwater at the site.

Completed Area Name: PROJECT WIDE  
Completed Sub Area Name: Not reported  
Completed Document Type: Remedial Investigation Report  
Completed Date: 08/13/1992  
Comments: Addendum to RI based on DTSC comments.

Completed Area Name: PROJECT WIDE  
Completed Sub Area Name: Not reported  
Completed Document Type: Remedial Investigation Report  
Completed Date: 01/28/1993  
Comments: Second Addendum to RI based on DTSC comments to First Amendment and results of additional fieldwork.

Completed Area Name: PROJECT WIDE  
Completed Sub Area Name: Not reported  
Completed Document Type: Remedial Investigation Report  
Completed Date: 03/19/1993  
Comments: Third Addendum to RI based on DTSC comments to Second Amendment and results of additional fieldwork.

Completed Area Name: PROJECT WIDE  
Completed Sub Area Name: Not reported  
Completed Document Type: Pilot/Treatability Study Report  
Completed Date: 10/27/2003  
Comments: The pilot study results showed VOCs in groundwater can be reduced by injecting sodium permanganate.

Completed Area Name: PROJECT WIDE  
Completed Sub Area Name: Not reported  
Completed Document Type: Pilot/Treatability Study Report  
Completed Date: 03/14/2005  
Comments: In-situ chemical oxidation pilot study has successfully reduced the concentrations of VOCs in the immediate area of the permanganate injection.

Map ID  
Direction  
Distance  
Elevation

MAP FINDINGS

Site

Database(s)

EDR ID Number  
EPA ID Number

**VARIAN (Continued)**

**S100833273**

Completed Area Name: PROJECT WIDE  
Completed Sub Area Name: Not reported  
Completed Document Type: Monitoring Report  
Completed Date: 10/09/2007  
Comments: Groundwater concentrations are consistent with historical results.

Completed Area Name: PROJECT WIDE  
Completed Sub Area Name: Not reported  
Completed Document Type: Monitoring Report  
Completed Date: 11/07/2008  
Comments: Sodium permanganate injections have resulted in VOC concentration reductions in localized areas surrounding most injection wells. Sampling also demonstrate that injections did not mobilize hexavalent chromium at concentrations of concern.

Completed Area Name: PROJECT WIDE  
Completed Sub Area Name: Not reported  
Completed Document Type: Monitoring Report  
Completed Date: 05/18/2010  
Comments: Report approved 5/18/2010. Reduced monitoring for the first of the two yearly monitoring events to only 12 wells to be sampled and analyzed for VOCs. However, if resultant data collected from future monitoring events yield increasing concentrations or indicate possible plume migration, DTSC may require that monitoring be modified with regard to chemicals to be analyzed and/or frequency of monitoring events.

Completed Area Name: PROJECT WIDE  
Completed Sub Area Name: Not reported  
Completed Document Type: Monitoring Report  
Completed Date: 06/23/2011  
Comments: Not reported

Completed Area Name: PROJECT WIDE  
Completed Sub Area Name: Not reported  
Completed Document Type: Other Report  
Completed Date: 05/17/2007  
Comments: DTSC approved the pilot study to collect groundwater samples using both the micropurge and passive diffusion bag (PBD) sampling techniques in certain wells.

Completed Area Name: PROJECT WIDE  
Completed Sub Area Name: Not reported  
Completed Document Type: Newsletter  
Completed Date: 07/12/2007  
Comments: Work notice for ESD implementation.

Completed Area Name: PROJECT WIDE  
Completed Sub Area Name: Not reported  
Completed Document Type: Other Report  
Completed Date: 10/09/2007  
Comments: DTSC approved the recommendation for implementation of site-wide PBD sampling for the future sampling events.

Completed Area Name: PROJECT WIDE  
Completed Sub Area Name: Not reported  
Completed Document Type: Monitoring Report

Map ID  
Direction  
Distance  
Elevation

MAP FINDINGS

Site

Database(s)

EDR ID Number  
EPA ID Number

**VARIAN (Continued)**

**S100833273**

Completed Date: 05/09/2012  
Comments: Report approved by DTSC. Monitoring consistent with past years' protocol to continue at site. Upcoming Five-Year Review to evaluate effectiveness of site remedy.

Completed Area Name: PROJECT WIDE  
Completed Sub Area Name: Not reported  
Completed Document Type: 5 Year Review Workplan  
Completed Date: 08/16/2011  
Comments: DTSC Comments addressed in follow-up Draft Addendum letter. Five Year Review also contains workplan for sampling sub-slab soil vapor. Five Year Review Workplan approved; Final Addendum to be submitted shortly. Not reported

Completed Area Name: PROJECT WIDE  
Completed Sub Area Name: Not reported  
Completed Document Type: Fieldwork  
Completed Date: 09/24/2011  
Comments: Sub-Slab Vapor Sampling performed 9/24/2011 (on a Saturday to prevent interfering with normal business operations).

Completed Area Name: PROJECT WIDE  
Completed Sub Area Name: Not reported  
Completed Document Type: Technical Report  
Completed Date: 10/26/2011  
Comments: Results from Sub-Slab Vapor sampling performed 9/24/2011. VOCs detected in samples; Indoor Air Sampling to be subsequently performed. Not reported

Completed Area Name: PROJECT WIDE  
Completed Sub Area Name: Not reported  
Completed Document Type: Technical Workplan  
Completed Date: 11/29/2011  
Comments: Indoor Air Sampling and Survey technical memo approved; Indoor air sampling to be performed early December 2011.

Completed Area Name: PROJECT WIDE  
Completed Sub Area Name: Not reported  
Completed Document Type: Fieldwork  
Completed Date: 03/06/2012  
Comments: Indoor air sampling conducted on March 6, 2012; results of this sampling event are to be included and discussed in the Five-Year Review Report.

Completed Area Name: PROJECT WIDE  
Completed Sub Area Name: Not reported  
Completed Document Type: Monitoring Report  
Completed Date: 08/07/2013  
Comments: Groundwater VOC concentrations are slightly elevated from previous years; however, concentrations remain below pre-ISCO injection concentrations. Will monitor for future increases. Per the recent 5 Year Review, may see Enhanced In Situ Bioremediation performed at the site in the future.

Completed Area Name: PROJECT WIDE  
Completed Sub Area Name: Not reported  
Completed Document Type: Public Notice

Map ID  
Direction  
Distance  
Elevation

MAP FINDINGS

Site

Database(s)

EDR ID Number  
EPA ID Number

**VARIAN (Continued)**

**S100833273**

Completed Date: 04/25/2014  
Comments: The Public Notice announced the approved of the Third Five-Year Review Report by DTSC and was published in the local paper during the week of 4/21/2014.

Completed Area Name: PROJECT WIDE  
Completed Sub Area Name: Not reported  
Completed Document Type: Monitoring Report  
Completed Date: 04/04/2014  
Comments: The report describes activities performed and monitoring results obtained during the period September 1, 2012 through August 31, 2013. DTSC approved the report with modifications/clarifications that included: Monitored natural attenuation for Buildings 3 & 6 to be re-evaluated at a later time, after more data has been collected.

Completed Area Name: PROJECT WIDE  
Completed Sub Area Name: Not reported  
Completed Document Type: Monitoring Report  
Completed Date: 05/15/2015  
Comments: Not reported

Completed Area Name: PROJECT WIDE  
Completed Sub Area Name: Not reported  
Completed Document Type: Pilot Study/Treatability Workplan  
Completed Date: 09/26/2014  
Comments: DTSC approves EISB Pilot Study Workplan with modification and revisions. Pilot Study will consist of 2 injections (Bldg 1 and Bldg 4), to be monitored over then next year.

Completed Area Name: PROJECT WIDE  
Completed Sub Area Name: Not reported  
Completed Document Type: 5 Year Review Workplan  
Completed Date: 06/30/2016  
Comments: Not reported

Completed Area Name: PROJECT WIDE  
Completed Sub Area Name: Not reported  
Completed Document Type: Monitoring Report  
Completed Date: 06/30/2016  
Comments: Not reported

Completed Area Name: PROJECT WIDE  
Completed Sub Area Name: Not reported  
Completed Document Type: Annual Oversight Cost Estimate  
Completed Date: 10/31/2012  
Comments: Not reported

Completed Area Name: PROJECT WIDE  
Completed Sub Area Name: Not reported  
Completed Document Type: Annual Oversight Cost Estimate  
Completed Date: 10/15/2013  
Comments: Not reported

Completed Area Name: PROJECT WIDE  
Completed Sub Area Name: Not reported  
Completed Document Type: Annual Oversight Cost Estimate  
Completed Date: 10/10/2014



Map ID  
Direction  
Distance  
Elevation

MAP FINDINGS

Site

Database(s)

EDR ID Number  
EPA ID Number

**VARIAN (Continued)**

**S100833273**

Comments: Not reported

Completed Area Name: PROJECT WIDE  
Completed Sub Area Name: Not reported  
Completed Document Type: Annual Oversight Cost Estimate  
Completed Date: 10/07/2015  
Comments: Not reported

Completed Area Name: PROJECT WIDE  
Completed Sub Area Name: Not reported  
Completed Document Type: Annual Oversight Cost Estimate  
Completed Date: 09/30/2016  
Comments: DTSC letter with oversight cost estimate for fiscal year 2016/2017

Completed Area Name: PROJECT WIDE  
Completed Sub Area Name: Not reported  
Completed Document Type: Annual Oversight Cost Estimate  
Completed Date: 10/09/2017  
Comments: DTSC oversight cost estimate for fiscal year 2017/2018 (July 1, 2017 - June 30, 2018)

Completed Area Name: PROJECT WIDE  
Completed Sub Area Name: Not reported  
Completed Document Type: Annual Oversight Cost Estimate  
Completed Date: 10/04/2018  
Comments: DTSC annual oversight cost estimate for fiscal year 2018/2019

Future Area Name: PROJECT WIDE  
Future Sub Area Name: Not reported  
Future Document Type: 5 Year Review Reports  
Future Due Date: 2022  
Schedule Area Name: PROJECT WIDE  
Schedule Sub Area Name: Not reported  
Schedule Document Type: 5 Year Review Reports  
Schedule Due Date: 12/29/2018  
Schedule Revised Date: 12/29/2019

**Calsite:**

Name: VARIAN  
Address: 611 HANSEN WAY  
City: PALO ALTO  
Region: BERKELEY  
Facility ID: 43360086  
Facility Type: RP  
Type: RESPONSIBLE PARTY  
Branch: NC  
Branch Name: NORTH COAST  
File Name: Not reported  
State Senate District: 08211997  
Status: CERTIFIED OPERATION AND MAINTENANCE, ALL PLANNED ACTIVITIES IMPLEMENTED, REMEDIATION CONTINUES  
Status Name: CERTIFIED / OPERATION & MAINTENANCE  
Lead Agency: DEPT OF TOXIC SUBSTANCES CONTROL  
NPL: Not Listed  
SIC Code: 36  
SIC Name: MANU - ELECTRONIC & OTHER ELECTRIC EQUIP  
Access: Controlled

Map ID  
Direction  
Distance  
Elevation

MAP FINDINGS

Site

Database(s)

EDR ID Number  
EPA ID Number

VARIAN (Continued)

S100833273

Cortese: Not reported  
Hazardous Ranking Score: Not reported  
Date Site Hazard Ranked: Not reported  
Groundwater Contamination: Confirmed  
Staff Member Responsible for Site: JRANDENI  
Supervisor Responsible for Site: Not reported  
Region Water Control Board: SF  
Region Water Control Board Name: SAN FRANCISCO BAY  
Lat/Long Direction: Not reported  
Lat/Long (dms): 0 0 0 / 0 0 0  
Lat/long Method: Not reported  
Lat/Long Description: Not reported  
State Assembly District Code: 21  
State Senate District Code: 11  
Facility ID: 43360086  
Activity: RA  
Activity Name: REMOVAL ACTION  
AWP Code: GWVOC  
Proposed Budget: 0  
AWP Completion Date: Not reported  
Revised Due Date: Not reported  
Comments Date: 09051991  
Est Person-Yrs to complete: 0  
Estimated Size: Not reported  
Request to Delete Activity: Not reported  
Activity Status: COM  
Definition of Status: CERTIFIED / OPERATION & MAINTENANCE  
Liquids Removed (Gals): 0  
Liquids Treated (Gals): 0  
Action Included Capping: Not reported  
Well Decommissioned: Not reported  
Action Included Fencing: Not reported  
Removal Action Certification: N  
Activity Comments: A TEMPORARY GROUNDWATER TREATMENT SYSTEM RAN FOR ABOUT A MONTH.  
For Commercial Reuse: 0  
For Industrial Reuse: 0  
For Residential Reuse: 0  
Unknown Type: 0  
Facility ID: 43360086  
Activity: FRIFS  
Activity Name: FOCUSED REMEDIAL INVESTIGATION/FEASIBILITY STUDY  
AWP Code: PILOT  
Proposed Budget: 0  
AWP Completion Date: Not reported  
Revised Due Date: Not reported  
Comments Date: 08311991  
Est Person-Yrs to complete: 0  
Estimated Size: Not reported  
Request to Delete Activity: Not reported  
Activity Status: COM  
Definition of Status: CERTIFIED / OPERATION & MAINTENANCE  
Liquids Removed (Gals): 0  
Liquids Treated (Gals): 0  
Action Included Capping: Not reported  
Well Decommissioned: Not reported  
Action Included Fencing: Not reported  
Removal Action Certification: Not reported

Map ID  
Direction  
Distance  
Elevation

MAP FINDINGS

Site

Database(s)

EDR ID Number  
EPA ID Number

**VARIAN (Continued)**

**S100833273**

Activity Comments:	Not reported
For Commercial Reuse:	0
For Industrial Reuse:	0
For Residential Reuse:	0
Unknown Type:	0
Facility ID:	43360086
Activity:	CEQA
Activity Name:	CEQA INCLUDING NEGATIVE DECS
AWP Code:	Not reported
Proposed Budget:	0
AWP Completion Date:	Not reported
Revised Due Date:	Not reported
Comments Date:	12101991
Est Person-Yrs to complete:	0
Estimated Size:	Not reported
Request to Delete Activity:	Not reported
Activity Status:	COM
Definition of Status:	CERTIFIED / OPERATION & MAINTENANCE
Liquids Removed (Gals):	0
Liquids Treated (Gals):	0
Action Included Capping:	Not reported
Well Decommissioned:	Not reported
Action Included Fencing:	Not reported
Removal Action Certification:	Not reported
Activity Comments:	Not reported
For Commercial Reuse:	0
For Industrial Reuse:	0
For Residential Reuse:	0
Unknown Type:	0
Facility ID:	43360086
Activity:	RA
Activity Name:	REMOVAL ACTION
AWP Code:	SOIL
Proposed Budget:	0
AWP Completion Date:	Not reported
Revised Due Date:	Not reported
Comments Date:	03301992
Est Person-Yrs to complete:	0
Estimated Size:	Not reported
Request to Delete Activity:	Not reported
Activity Status:	COM
Definition of Status:	CERTIFIED / OPERATION & MAINTENANCE
Liquids Removed (Gals):	0
Liquids Treated (Gals):	0
Action Included Capping:	Not reported
Well Decommissioned:	Not reported
Action Included Fencing:	Not reported
Removal Action Certification:	N
Activity Comments:	A SOIL VAPOR EXTRACTION SYSTEM WAS INSTALLED. CUBIC FEET PER MINUTEUNKNOWN.
For Commercial Reuse:	0
For Industrial Reuse:	0
For Residential Reuse:	0
Unknown Type:	0
Facility ID:	43360086
Activity:	RA
Activity Name:	REMOVAL ACTION

Map ID  
Direction  
Distance  
Elevation

MAP FINDINGS

Site

Database(s)

EDR ID Number  
EPA ID Number

**VARIAN (Continued)**

**S100833273**

AWP Code:	GW
Proposed Budget:	0
AWP Completion Date:	Not reported
Revised Due Date:	Not reported
Comments Date:	06121992
Est Person-Yrs to complete:	0
Estimated Size:	Not reported
Request to Delete Activity:	Not reported
Activity Status:	COM
Definition of Status:	CERTIFIED / OPERATION & MAINTENANCE
Liquids Removed (Gals):	0
Liquids Treated (Gals):	0
Action Included Capping:	Not reported
Well Decommissioned:	Not reported
Action Included Fencing:	Not reported
Removal Action Certification:	N
Activity Comments:	A GROUND WATER EXTRACTION SYSTEM WAS INSTALLED. GALLONS PER MINUTEUNKNOWN.
For Commercial Reuse:	0
For Industrial Reuse:	0
For Residential Reuse:	0
Unknown Type:	0
Facility ID:	43360086
Activity:	COST
Activity Name:	COST RECOVERY
AWP Code:	SETT
Proposed Budget:	0
AWP Completion Date:	Not reported
Revised Due Date:	Not reported
Comments Date:	05271993
Est Person-Yrs to complete:	0
Estimated Size:	Not reported
Request to Delete Activity:	Not reported
Activity Status:	COM
Definition of Status:	CERTIFIED / OPERATION & MAINTENANCE
Liquids Removed (Gals):	0
Liquids Treated (Gals):	0
Action Included Capping:	Not reported
Well Decommissioned:	Not reported
Action Included Fencing:	Not reported
Removal Action Certification:	Not reported
Activity Comments:	Not reported
For Commercial Reuse:	0
For Industrial Reuse:	0
For Residential Reuse:	0
Unknown Type:	0
Facility ID:	43360086
Activity:	RIFS
Activity Name:	REMEDIATION INVESTIGATION / FEASIBILITY STUDY
AWP Code:	GW
Proposed Budget:	0
AWP Completion Date:	Not reported
Revised Due Date:	Not reported
Comments Date:	03291994
Est Person-Yrs to complete:	0
Estimated Size:	Not reported
Request to Delete Activity:	Not reported

Map ID  
Direction  
Distance  
Elevation

MAP FINDINGS

Site

Database(s)

EDR ID Number  
EPA ID Number

**VARIAN (Continued)**

**S100833273**

Activity Status:	COM
Definition of Status:	CERTIFIED / OPERATION & MAINTENANCE
Liquids Removed (Gals):	0
Liquids Treated (Gals):	0
Action Included Capping:	Not reported
Well Decommissioned:	Not reported
Action Included Fencing:	Not reported
Removal Action Certification:	Not reported
Activity Comments:	Not reported
For Commercial Reuse:	0
For Industrial Reuse:	0
For Residential Reuse:	0
Unknown Type:	0
Facility ID:	43360086
Activity:	RIFS
Activity Name:	REMEDIAL INVESTIGATION / FEASIBILITY STUDY
AWP Code:	GW
Proposed Budget:	0
AWP Completion Date:	Not reported
Revised Due Date:	Not reported
Comments Date:	03311994
Est Person-Yrs to complete:	0
Estimated Size:	Not reported
Request to Delete Activity:	Not reported
Activity Status:	COM
Definition of Status:	CERTIFIED / OPERATION & MAINTENANCE
Liquids Removed (Gals):	0
Liquids Treated (Gals):	0
Action Included Capping:	Not reported
Well Decommissioned:	Not reported
Action Included Fencing:	Not reported
Removal Action Certification:	Not reported
Activity Comments:	Not reported
For Commercial Reuse:	0
For Industrial Reuse:	0
For Residential Reuse:	0
Unknown Type:	0
Facility ID:	43360086
Activity:	RIFS
Activity Name:	REMEDIAL INVESTIGATION / FEASIBILITY STUDY
AWP Code:	SOIL
Proposed Budget:	0
AWP Completion Date:	Not reported
Revised Due Date:	Not reported
Comments Date:	06201994
Est Person-Yrs to complete:	0
Estimated Size:	Not reported
Request to Delete Activity:	Not reported
Activity Status:	COM
Definition of Status:	CERTIFIED / OPERATION & MAINTENANCE
Liquids Removed (Gals):	0
Liquids Treated (Gals):	0
Action Included Capping:	Not reported
Well Decommissioned:	Not reported
Action Included Fencing:	Not reported
Removal Action Certification:	Not reported
Activity Comments:	Not reported

Map ID  
Direction  
Distance  
Elevation

MAP FINDINGS

Site

Database(s)

EDR ID Number  
EPA ID Number

**VARIAN (Continued)**

**S100833273**

For Commercial Reuse: 0  
For Industrial Reuse: 0  
For Residential Reuse: 0  
Unknown Type: 0  
Facility ID: 43360086  
Activity: CEQA  
Activity Name: CEQA INCLUDING NEGATIVE DECS  
AWP Code: Not reported  
Proposed Budget: 0  
AWP Completion Date: Not reported  
Revised Due Date: Not reported  
Comments Date: 01051995  
Est Person-Yrs to complete: 0  
Estimated Size: Not reported  
Request to Delete Activity: Not reported  
Activity Status: COM  
Definition of Status: CERTIFIED / OPERATION & MAINTENANCE  
Liquids Removed (Gals): 0  
Liquids Treated (Gals): 0  
Action Included Capping: Not reported  
Well Decommissioned: Not reported  
Action Included Fencing: Not reported  
Removal Action Certification: Not reported  
Activity Comments: Not reported  
For Commercial Reuse: 0  
For Industrial Reuse: 0  
For Residential Reuse: 0  
Unknown Type: 0  
Facility ID: 43360086  
Activity: RAP  
Activity Name: REMEDIAL ACTION PLAN / RECORD OF DECISION  
AWP Code: GW  
Proposed Budget: 0  
AWP Completion Date: Not reported  
Revised Due Date: Not reported  
Comments Date: 01051995  
Est Person-Yrs to complete: 0  
Estimated Size: Not reported  
Request to Delete Activity: Not reported  
Activity Status: COM  
Definition of Status: CERTIFIED / OPERATION & MAINTENANCE  
Liquids Removed (Gals): 0  
Liquids Treated (Gals): 0  
Action Included Capping: Not reported  
Well Decommissioned: Not reported  
Action Included Fencing: Not reported  
Removal Action Certification: Not reported  
Activity Comments: Not reported  
For Commercial Reuse: 0  
For Industrial Reuse: 0  
For Residential Reuse: 0  
Unknown Type: 0  
Facility ID: 43360086  
Activity: RA  
Activity Name: REMOVAL ACTION  
AWP Code: SVE  
Proposed Budget: 0

Map ID  
Direction  
Distance  
Elevation

MAP FINDINGS

Site

Database(s)

EDR ID Number  
EPA ID Number

**VARIAN (Continued)**

**S100833273**

AWP Completion Date: Not reported  
Revised Due Date: Not reported  
Comments Date: 04061995  
Est Person-Yrs to complete: 0  
Estimated Size: Not reported  
Request to Delete Activity: Not reported  
Activity Status: COM  
Definition of Status: CERTIFIED / OPERATION & MAINTENANCE  
Liquids Removed (Gals): 0  
Liquids Treated (Gals): 0  
Action Included Capping: Not reported  
Well Decommissioned: Not reported  
Action Included Fencing: Not reported  
Removal Action Certification: N  
Activity Comments: A SOIL VAPOR EXTRACTION SYSTEM EXTRACTED A CUMULATIVE MASS OF APPROXI-MATELY 15,352 LBS OF TPH-G.  
For Commercial Reuse: 0  
For Industrial Reuse: 0  
For Residential Reuse: 0  
Unknown Type: 0  
Facility ID: 43360086  
Activity: DES  
Activity Name: DESIGN  
AWP Code: GW  
Proposed Budget: 0  
AWP Completion Date: Not reported  
Revised Due Date: Not reported  
Comments Date: 07021995  
Est Person-Yrs to complete: 0.32000  
Estimated Size: L  
Request to Delete Activity: Not reported  
Activity Status: COM  
Definition of Status: CERTIFIED / OPERATION & MAINTENANCE  
Liquids Removed (Gals): 0  
Liquids Treated (Gals): 0  
Action Included Capping: Not reported  
Well Decommissioned: Not reported  
Action Included Fencing: Not reported  
Removal Action Certification: Not reported  
Activity Comments: Not reported  
For Commercial Reuse: 0  
For Industrial Reuse: 0  
For Residential Reuse: 0  
Unknown Type: 0  
Facility ID: 43360086  
Activity: RMDL  
Activity Name: REMEDIAL ACTION (RAP REQUIRED)  
AWP Code: GW  
Proposed Budget: 0  
AWP Completion Date: Not reported  
Revised Due Date: Not reported  
Comments Date: 06111996  
Est Person-Yrs to complete: 0.28000  
Estimated Size: L  
Request to Delete Activity: Not reported  
Activity Status: COM  
Definition of Status: CERTIFIED / OPERATION & MAINTENANCE

Map ID  
Direction  
Distance  
Elevation

MAP FINDINGS

Site

Database(s)

EDR ID Number  
EPA ID Number

**VARIAN (Continued)**

**S100833273**

Liquids Removed (Gals):	0
Liquids Treated (Gals):	0
Action Included Capping:	Not reported
Well Decommissioned:	Not reported
Action Included Fencing:	Not reported
Removal Action Certification:	N
Activity Comments:	APPROVED FINAL REMEDIAL ACTION FOR THE SITE. THE FRA INCLUDES GROUND-WATER EXTRACTION AND TREATMENT.
For Commercial Reuse:	0
For Industrial Reuse:	0
For Residential Reuse:	0
Unknown Type:	0
Facility ID:	43360086
Activity:	5YEAR
Activity Name:	FIVE-YEAR REVIEW REQUIRED BY CERCLA
AWP Code:	Not reported
Proposed Budget:	0
AWP Completion Date:	Not reported
Revised Due Date:	Not reported
Comments Date:	04122002
Est Person-Yrs to complete:	0
Estimated Size:	Not reported
Request to Delete Activity:	Not reported
Activity Status:	COM
Definition of Status:	CERTIFIED / OPERATION & MAINTENANCE
Liquids Removed (Gals):	0
Liquids Treated (Gals):	0
Action Included Capping:	Not reported
Well Decommissioned:	Not reported
Action Included Fencing:	Not reported
Removal Action Certification:	Not reported
Activity Comments:	Not reported
For Commercial Reuse:	0
For Industrial Reuse:	0
For Residential Reuse:	0
Unknown Type:	0
Facility ID:	43360086
Activity:	OM
Activity Name:	OPERATION & MAINTENANCE
AWP Code:	PLAN
Proposed Budget:	0
AWP Completion Date:	Not reported
Revised Due Date:	Not reported
Comments Date:	09061996
Est Person-Yrs to complete:	0
Estimated Size:	Not reported
Request to Delete Activity:	Not reported
Activity Status:	COM
Definition of Status:	CERTIFIED / OPERATION & MAINTENANCE
Liquids Removed (Gals):	0
Liquids Treated (Gals):	0
Action Included Capping:	Not reported
Well Decommissioned:	Not reported
Action Included Fencing:	Not reported
Removal Action Certification:	Not reported
Activity Comments:	Not reported
For Commercial Reuse:	0



Map ID  
Direction  
Distance  
Elevation

MAP FINDINGS

Site

Database(s)

EDR ID Number  
EPA ID Number

**VARIAN (Continued)**

**S100833273**

For Industrial Reuse: 0  
For Residential Reuse: 0  
Unknown Type: 0  
Facility ID: 43360086  
Activity: CERT  
Activity Name: CERTIFICATION  
AWP Code: Not reported  
Proposed Budget: 0  
AWP Completion Date: Not reported  
Revised Due Date: Not reported  
Comments Date: 08211997  
Est Person-Yrs to complete: 0  
Estimated Size: Not reported  
Request to Delete Activity: Not reported  
Activity Status: COM  
Definition of Status: CERTIFIED / OPERATION & MAINTENANCE  
Liquids Removed (Gals): 0  
Liquids Treated (Gals): 0  
Action Included Capping: Not reported  
Well Decommissioned: Not reported  
Action Included Fencing: Not reported  
Removal Action Certification: N  
Activity Comments: 33.7 MILLION GALS. OF GROUNDWATER TREATED USING AN AIR STRIPPING TREATMENT UNIT. GROUNDWATER EXTRACTION IS CONTINUING THROUGH THE OPERATION AND MAINTENANCE OF THE GROUNDWATER EXTRACTION SYSTEM.

For Commercial Reuse: 0  
For Industrial Reuse: 0  
For Residential Reuse: 0  
Unknown Type: 0  
Facility ID: 43360086  
Activity: ORDER  
Activity Name: I/SE, IORSE, FFA, FFSRA, VCA, EA  
AWP Code: OM  
Proposed Budget: 0  
AWP Completion Date: Not reported  
Revised Due Date: Not reported  
Comments Date: 08211997  
Est Person-Yrs to complete: 0  
Estimated Size: Not reported  
Request to Delete Activity: Not reported  
Activity Status: COM  
Definition of Status: CERTIFIED / OPERATION & MAINTENANCE  
Liquids Removed (Gals): 0  
Liquids Treated (Gals): 0  
Action Included Capping: Not reported  
Well Decommissioned: Not reported  
Action Included Fencing: Not reported  
Removal Action Certification: Not reported  
Activity Comments: Not reported

For Commercial Reuse: 0  
For Industrial Reuse: 0  
For Residential Reuse: 0  
Unknown Type: 0  
Facility ID: 43360086  
Activity: CHP65  
Activity Name: AMENDED ORDER/AGREEMENT, CHAPTER 6.5 TRANSITION  
AWP Code: ORDER

Map ID  
Direction  
Distance  
Elevation

MAP FINDINGS

Site

Database(s)

EDR ID Number  
EPA ID Number

**VARIAN (Continued)**

**S100833273**

Proposed Budget: 0  
AWP Completion Date: Not reported  
Revised Due Date: Not reported  
Comments Date: 12111998  
Est Person-Yrs to complete: 0  
Estimated Size: Not reported  
Request to Delete Activity: Not reported  
Activity Status: COM  
Definition of Status: CERTIFIED / OPERATION & MAINTENANCE  
Liquids Removed (Gals): 0  
Liquids Treated (Gals): 0  
Action Included Capping: Not reported  
Well Decommissioned: Not reported  
Action Included Fencing: Not reported  
Removal Action Certification: Not reported  
Activity Comments: Not reported  
For Commercial Reuse: 0  
For Industrial Reuse: 0  
For Residential Reuse: 0  
Unknown Type: 0  
Facility ID: 43360086  
Activity: 5YEAR  
Activity Name: FIVE-YEAR REVIEW REQUIRED BY CERCLA  
AWP Code: Not reported  
Proposed Budget: 0  
AWP Completion Date: 09302006  
Revised Due Date: 04302007  
Comments Date: Not reported  
Est Person-Yrs to complete: 0  
Estimated Size: Not reported  
Request to Delete Activity: Not reported  
Activity Status: COM  
Definition of Status: CERTIFIED / OPERATION & MAINTENANCE  
Liquids Removed (Gals): 0  
Liquids Treated (Gals): 0  
Action Included Capping: Not reported  
Well Decommissioned: Not reported  
Action Included Fencing: Not reported  
Removal Action Certification: Not reported  
Activity Comments: Not reported  
For Commercial Reuse: 0  
For Industrial Reuse: 0  
For Residential Reuse: 0  
Unknown Type: 0  
Facility ID: 43360086  
Activity: ORDER  
Activity Name: I/SE, IORSE, FFA, FFSRA, VCA, EA  
AWP Code: CNSNT  
Proposed Budget: 0  
AWP Completion Date: Not reported  
Revised Due Date: Not reported  
Comments Date: 05301989  
Est Person-Yrs to complete: 0  
Estimated Size: Not reported  
Request to Delete Activity: Not reported  
Activity Status: COM  
Definition of Status: CERTIFIED / OPERATION & MAINTENANCE

Map ID  
Direction  
Distance  
Elevation

MAP FINDINGS

Site

Database(s)

EDR ID Number  
EPA ID Number

**VARIAN (Continued)**

**S100833273**

Liquids Removed (Gals):	0
Liquids Treated (Gals):	0
Action Included Capping:	Not reported
Well Decommissioned:	Not reported
Action Included Fencing:	Not reported
Removal Action Certification:	Not reported
Activity Comments:	Not reported
For Commercial Reuse:	0
For Industrial Reuse:	0
For Residential Reuse:	0
Unknown Type:	0
Facility ID:	43360086
Activity:	RA
Activity Name:	REMOVAL ACTION
AWP Code:	SOIL
Proposed Budget:	0
AWP Completion Date:	Not reported
Revised Due Date:	Not reported
Comments Date:	11071989
Est Person-Yrs to complete:	0
Estimated Size:	Not reported
Request to Delete Activity:	Not reported
Activity Status:	COM
Definition of Status:	CERTIFIED / OPERATION & MAINTENANCE
Liquids Removed (Gals):	0
Liquids Treated (Gals):	0
Action Included Capping:	Not reported
Well Decommissioned:	Not reported
Action Included Fencing:	Not reported
Removal Action Certification:	N
Activity Comments:	THIRTY 100 GALLONS OF 25% ETHYLENE GLYCOL WAS RELEASED BETWEEN 6/26 & 6/30/89. SOME RESIDUAL WORK WAS DONE 11/89.
For Commercial Reuse:	0
For Industrial Reuse:	0
For Residential Reuse:	0
Unknown Type:	0
Facility ID:	43360086
Activity:	PPP
Activity Name:	PUBLIC PARTICIPATION PLAN
AWP Code:	Not reported
Proposed Budget:	0
AWP Completion Date:	Not reported
Revised Due Date:	Not reported
Comments Date:	01311990
Est Person-Yrs to complete:	0
Estimated Size:	Not reported
Request to Delete Activity:	Not reported
Activity Status:	COM
Definition of Status:	CERTIFIED / OPERATION & MAINTENANCE
Liquids Removed (Gals):	0
Liquids Treated (Gals):	0
Action Included Capping:	Not reported
Well Decommissioned:	Not reported
Action Included Fencing:	Not reported
Removal Action Certification:	Not reported
Activity Comments:	Not reported
For Commercial Reuse:	0

Map ID  
Direction  
Distance  
Elevation

MAP FINDINGS

Site

Database(s)

EDR ID Number  
EPA ID Number

**VARIAN (Continued)**

**S100833273**

For Industrial Reuse: 0  
For Residential Reuse: 0  
Unknown Type: 0  
Facility ID: 43360086  
Activity: FRIFS  
Activity Name: FOCUSED REMEDIAL INVESTIGATION/FEASIBILITY STUDY  
AWP Code: Not reported  
Proposed Budget: 0  
AWP Completion Date: Not reported  
Revised Due Date: Not reported  
Comments Date: 05311991  
Est Person-Yrs to complete: 0  
Estimated Size: Not reported  
Request to Delete Activity: Not reported  
Activity Status: COM  
Definition of Status: CERTIFIED / OPERATION & MAINTENANCE  
Liquids Removed (Gals): 0  
Liquids Treated (Gals): 0  
Action Included Capping: Not reported  
Well Decommissioned: Not reported  
Action Included Fencing: Not reported  
Removal Action Certification: Not reported  
Activity Comments: Not reported  
For Commercial Reuse: 0  
For Industrial Reuse: 0  
For Residential Reuse: 0  
Unknown Type: 0  
Facility ID: 43360086  
Activity: RA  
Activity Name: REMOVAL ACTION  
AWP Code: SOIL2  
Proposed Budget: 0  
AWP Completion Date: Not reported  
Revised Due Date: Not reported  
Comments Date: 09051991  
Est Person-Yrs to complete: 0  
Estimated Size: Not reported  
Request to Delete Activity: Not reported  
Activity Status: COM  
Definition of Status: CERTIFIED / OPERATION & MAINTENANCE  
Liquids Removed (Gals): 100  
Liquids Treated (Gals): 0  
Action Included Capping: Not reported  
Well Decommissioned: Not reported  
Action Included Fencing: Not reported  
Removal Action Certification: N  
Activity Comments: EXCAVATION OF 100 CY OF CONTAMINATED SOIL.  
For Commercial Reuse: 0  
For Industrial Reuse: 0  
For Residential Reuse: 0  
Unknown Type: 0  
Facility ID: 43360086  
Activity: CEQA  
Activity Name: CEQA INCLUDING NEGATIVE DECS  
AWP Code: NEGD  
Proposed Budget: 0  
AWP Completion Date: Not reported

Map ID  
Direction  
Distance  
Elevation

MAP FINDINGS

Site

Database(s)

EDR ID Number  
EPA ID Number

**VARIAN (Continued)**

**S100833273**

Revised Due Date: Not reported  
Comments Date: 08151991  
Est Person-Yrs to complete: 0  
Estimated Size: Not reported  
Request to Delete Activity: Not reported  
Activity Status: COM  
Definition of Status: CERTIFIED / OPERATION & MAINTENANCE  
Liquids Removed (Gals): 0  
Liquids Treated (Gals): 0  
Action Included Capping: Not reported  
Well Decommissioned: Not reported  
Action Included Fencing: Not reported  
Removal Action Certification: Not reported  
Activity Comments: Not reported  
For Commercial Reuse: 0  
For Industrial Reuse: 0  
For Residential Reuse: 0  
Unknown Type: 0  
Alternate Address: 611 HANSEN WAY  
Alternate City,St,Zip: PALO ALTO, CA 94303  
Alternate Address: 611 HANSEN WAY  
Alternate City,St,Zip: PALO ALTO, CA 94304  
Background Info: Varian is a diversified electronics company occupying 70 acres in the Stanford Research Park since 1952. Due to historical practices, gasoline, trichloroethylene (TCE) and percloroethylene (PCE) contaminated the soil and underlying groundwater.  
Comments Date: 04281989  
Comments: Completed PA.  
Comments Date: 05301989  
Comments: Consent Order signed.  
Comments Date: 05311991  
Comments: Completed FRIFS.  
Comments Date: 06111996  
Comments: Completed FRA for the site which includes groundwater extraction  
Comments Date: 06111996  
Comments: and treatment.  
Comments Date: 06201994  
Comments: Completed RIFS for Soil Operable Unit.  
Comments Date: 07021995  
Comments: Approved Design documents for groundwater treatment system.  
Comments Date: 08151991  
Comments: Completed CEQA Negative Declaration.  
Comments Date: 08211997  
Comments: Certified Site. Amended Order to include operation and  
Comments Date: 08211997  
Comments: maintenance of the remedial system. Groundwater extraction and  
Comments Date: 08211997  
Comments: treatment will continue in accordance with the approved  
Comments Date: 08211997  
Comments: operation and maintenance plan.  
Comments Date: 08311991  
Comments: Completed FRIFS. This was an unplanned F-RI/FS. A pilot study  
Comments Date: 08311991  
Comments: was completed with oxidation treatment system which utilizes  
Comments Date: 08311991  
Comments: high intensity ultraviolet light and hydrogen peroxide to

Map ID  
Direction  
Distance  
Elevation

MAP FINDINGS

Site

Database(s)

EDR ID Number  
EPA ID Number

**VARIAN (Continued)**

**S100833273**

Comments Date: 08311991  
Comments: oxidize VOCs.  
Comments Date: 09051991  
Comments: Completed RA. Excavated 100 cubic yards of VOC contaminated  
Comments Date: 09051991  
Comments: soil. Groundwater extraction and treatment system started.  
Comments Date: 09051991  
Comments: Effluent is reused for on-site irrigation.  
Comments Date: 09061996  
Comments: Approved O&M Plan for groundwater system. Treatment system  
Comments Date: 09061996  
Comments: incorporates instrumentation for automatic operation which  
Comments Date: 09061996  
Comments: requires only periodic observation and maintenance.  
Comments Date: 11071989  
Comments: Completed RA. Removal of ten cubic yards of soil contaminated  
Comments Date: 11071989  
Comments: with 25% ethylene glycol.  
Comments Date: 01051995  
Comments: Approved RAP. Implementation expected to be completed by April  
Comments Date: 01051995  
Comments: 1996. SVE and treatment system with activated carbon adsorption  
Comments Date: 01051995  
Comments: was selected for soil. For groundwater treatment, using an  
Comments Date: 01051995  
Comments: air-stripper was selected and treated water will be used on-site  
Comments Date: 01051995  
Comments: for irrigation to the extent possible. Remainder will be  
Comments Date: 01051995  
Comments: discharged to storm drain. CEQA Negative Declaration completed.  
Comments Date: 01311990  
Comments: Completed Public Participation Plan.  
Comments Date: 03301992  
Comments: Completed RA. A soil vapor extraction system (SVE) was  
Comments Date: 03301992  
Comments: implemented as an IRM to remediate gasoline contaminated soil  
Comments Date: 03301992  
Comments: near building 3 area. IRM was completed in December 1993. A  
Comments Date: 03301992  
Comments: Verification sampling program was undertaken; samples indicated  
Comments Date: 03301992  
Comments: that Removal Action was successful. Samples all non-detect.  
Comments Date: 03311994  
Comments: Completed RIFS for Groundwater Operable Unit.  
Comments Date: 04061995  
Comments: Completed RA. Soil Vapor Extraction (SVE) system treated soils  
Comments Date: 04061995  
Comments: impacted with benzene, toluene, ethylbenzene, xylenes (BTEX) and  
Comments Date: 04061995  
Comments: total extractable petroleum hydrocarbons (TPH-G) which were  
Comments Date: 04061995  
Comments: detected near Building 3 onsite. Chemical concentrations have  
Comments Date: 04061995  
Comments: been reduced below remedial action objectives for the site.  
Comments Date: 04061995  
Comments: Verification sampling indicated that the SVE was successful in  
Comments Date: 04061995

Map ID  
Direction  
Distance  
Elevation

MAP FINDINGS

Site

Database(s)

EDR ID Number  
EPA ID Number

**VARIAN (Continued)**

**S100833273**

Comments: remediating affected soils. SVE system was shut down and is  
Comments Date: 04061995  
Comments: being removed from the site. The system extracted a cumulative  
Comments Date: 04061995  
Comments: mass of about 15,352 pounds of TPH-G from February 1992 through  
Comments Date: 04061995  
Comments: December 1993.  
Comments Date: 04122002  
Comments: Completed Five-Year Review. Based on this review, Varian plans  
Comments Date: 04122002  
Comments: to conduct an in-situ pilot test in 2003 to evaluate techniques  
Comments Date: 04122002  
Comments: to reduce the high concentrations of PCE which remain in the  
Comments Date: 04122002  
Comments: groundwater.  
ID Name: CALSTARS CODE  
ID Value: 200122  
ID Name: BEP DATABASE PCODE  
ID Value: P23026  
ID Name: EPA IDENTIFICATION NUMBER  
ID Value: CAD009120817  
Alternate Name: VARIAN ASSOCIATES  
Alternate Name: VARIAN  
Alternate Name: VARIAN - HANSEN WAY  
Alternate Name: Not reported  
Special Programs Code: CERC2  
Special Programs Name: CERCLA II

**CA BOND EXP. PLAN:**

Responsible Party: RESPONSIBLE PARTY-LEAD SITE CLEANUP WORKPLAN  
Project Revenue Source Company: Not reported  
Project Revenue Source Addr: Not reported  
Project Revenue Source City,St,Zip: Not reported  
Project Revenue Source Desc: The RPs will be issued a remedial action order and are expected to comply with it. DHS has budgeted \$50,000 to provide for oversight and monitoring of investigation and cleanup efforts. DHS will recover 100 percent of direct costs plus staff costs and overhead related to the project. The responsible parties will pay all costs associated with remedial investigations and cleanup activities.  
Site Description: Varian, an electronics manufacturing firm, has occupied the site since 1952. Investigations were initiated by Varian as part of a regional investigation in the Stanford Research Park.  
Hazardous Waste Desc: Investigations are ongoing in three areas of the facility. At the north end of the site, chlorinated solvents, including up to 1,500 parts per billion (ppb) of trichloroethene (TCE) have been detected in shallow ground water. Gasoline contamination has been found in soil and shallow ground water near Building 4. Investigations at an adjacent site, Aydin, revealed TCE at up to 1,400 ppb and DCE an 190 ppb in shallow ground water at the south end of the Varian facility.  
Threat To Public Health & Env: Contamination of shallow ground water poses a potential threat to deeper aquifers currently used as backup municipal water supplies. There are three municipal wells within a two mile radius of the site.  
Site Activity Status: DHS will prepare a consent order or a remedial action order requiring further investigation and site cleanup. Varian is continuing its investigation work and is expected to comply with the order.

**CORTESE:**

Map ID  
Direction  
Distance  
Elevation

MAP FINDINGS

Site

Database(s)

EDR ID Number  
EPA ID Number

**VARIAN (Continued)**

**S100833273**

Name: VARIAN  
Address: 611 HANSEN WAY  
City,State,Zip: PALO ALTO, CA 94304  
Region: CORTESE  
Envirostor Id: 43360086  
Global ID: Not reported  
Site/Facility Type: STATE RESPONSE  
Cleanup Status: CERTIFIED / OPERATION & MAINTENANCE  
Status Date: 08/21/1997  
Site Code: 200122  
Latitude: 37.419990  
Longitude: -122.13715  
Owner: Not reported  
Enf Type: Not reported  
Swat R: Not reported  
Flag: envirostor  
Order No: Not reported  
Waste Discharge System No: Not reported  
Effective Date: Not reported  
Region 2: Not reported  
WID Id: Not reported  
Solid Waste Id No: Not reported  
Waste Management Uit Name: Not reported  
File Name: Haz Waste & Substances Sites

**ICE:**

Envirostor ID: 3003454  
Name: VARIAN MEDICAL SYSTEMS PALO ALTO  
Address: 611 HANSEN WAY  
City,State,Zip: PALO ALTO, CA 94304  
EPA ID: CAD009120817  
Site Type: INSPECTION  
Facility Status: No Action

**Inspection:**

Action Type: Financial Records Review - Cleanup Site  
Action Date: 12/19/2013  
Violation Class: No Violations  
RTC Date: Not reported

Action Type: Financial Records Review - Cleanup Site  
Action Date: 03/09/2017  
Violation Class: No Violations  
RTC Date: Not reported

**HIST CORTESE:**

edr\_fname: VARIAN  
edr\_fadd1: 611 HANSEN  
City,State,Zip: PALO ALTO, CA 94303  
Region: CORTESE  
Facility County Code: 43  
Reg By: CALSI  
Reg Id: 43360086

**CERS:**





Map ID  
Direction  
Distance  
Elevation

MAP FINDINGS

Site

Database(s)

EDR ID Number  
EPA ID Number

**COMMUNICATIONS & POWER INDUSTRIES (Continued)**

1001023035

EPA Region: 09  
Area Name: ENTIRE FACILITY  
Actual Date: 2012-09-27 00:00:00.0  
Action: CA725YE - Current Human Exposures Under Control, Yes, Current Human Exposures Under Control has been verified  
NAICS Code(s): 334419  
Other Electronic Component Manufacturing  
Original schedule date: 2012-10-27 00:00:00.0  
Schedule end date: Not reported

**RCRA-LQG:**

Date form received by agency: 2019-04-30 00:00:00.0  
Facility name: COMMUNICATIONS & POWER INDUSTRIES  
Facility address: 811 HANSEN WAY  
PALO ALTO, CA 94304-0000  
EPA ID: CAR000003863  
Mailing address: HANSEN WAY  
PALO ALTO, CA 94304-0000  
Contact: JOHN M DALE  
Contact address: HANSEN WAY  
PALO ALTO, CA 94304-0000  
Contact country: US  
Contact telephone: 650-846-3141  
Contact email: JOHN.DALE@CPII.COM  
EPA Region: 09  
Land type: Private  
Classification: Large Quantity Generator  
Description: Handler: generates 1,000 kg or more of hazardous waste during any calendar month; or generates more than 1 kg of acutely hazardous waste during any calendar month; or generates more than 100 kg of any residue or contaminated soil, waste or other debris resulting from the cleanup of a spill, into or on any land or water, of acutely hazardous waste during any calendar month; or generates 1 kg or less of acutely hazardous waste during any calendar month, and accumulates more than 1 kg of acutely hazardous waste at any time; or generates 100 kg or less of any residue or contaminated soil, waste or other debris resulting from the cleanup of a spill, into or on any land or water, of acutely hazardous waste during any calendar month, and accumulates more than 100 kg of that material at any time

**Owner/Operator Summary:**

Owner/operator name: CPI INTERNATIONAL, INC.  
Owner/operator address: 607 HANSEN WAY  
PALO ALTO, CA 94304  
Owner/operator country: US  
Owner/operator telephone: Not reported  
Owner/operator email: Not reported  
Owner/operator fax: Not reported  
Owner/operator extension: Not reported  
Legal status: Private  
Owner/Operator Type: Owner  
Owner/Op start date: 1995-08-11 00:00:00.  
Owner/Op end date: Not reported  
Owner/operator name: COMMUNICATIONS & POWER INDUSTRIES LLC  
Owner/operator address: HANSEN WAY

Map ID  
Direction  
Distance  
Elevation

MAP FINDINGS

Site

Database(s)

EDR ID Number  
EPA ID Number

**COMMUNICATIONS & POWER INDUSTRIES (Continued)**

**1001023035**

Owner/operator country: PALO ALTO, CA 94304  
US  
Owner/operator telephone: 650-846-2900  
Owner/operator email: Not reported  
Owner/operator fax: Not reported  
Owner/operator extension: Not reported  
Legal status: Private  
Owner/Operator Type: Operator  
Owner/Op start date: 2011-02-11 00:00:00.  
Owner/Op end date: Not reported

Owner/operator name: COMMUNICATIONS & POWER INDUSTRIES  
Owner/operator address: Not reported  
Not reported

Owner/operator country: Not reported  
Owner/operator telephone: Not reported  
Owner/operator email: Not reported  
Owner/operator fax: Not reported  
Owner/operator extension: Not reported  
Legal status: Private  
Owner/Operator Type: Operator  
Owner/Op start date: 2011-02-11 00:00:00.  
Owner/Op end date: Not reported

Owner/operator name: COMMUNICATIONS & POWER INDUSTRIES LLC  
Owner/operator address: HANSEN WAY  
PALO ALTO, CA 94304

Owner/operator country: US  
Owner/operator telephone: 650-846-2900  
Owner/operator email: Not reported  
Owner/operator fax: Not reported  
Owner/operator extension: Not reported  
Legal status: Private  
Owner/Operator Type: Owner  
Owner/Op start date: 2011-02-11 00:00:00.  
Owner/Op end date: Not reported

Owner/operator name: COMMUNICATIONS & POWER INDUSTRIES, INC.  
Owner/operator address: Not reported  
Not reported

Owner/operator country: US  
Owner/operator telephone: Not reported  
Owner/operator email: Not reported  
Owner/operator fax: Not reported  
Owner/operator extension: Not reported  
Legal status: Private  
Owner/Operator Type: Operator  
Owner/Op start date: 1995-08-11 00:00:00.  
Owner/Op end date: Not reported

Owner/operator name: COMMUNICATIONS & POWER  
Owner/operator address: HANSEN WAY  
PALO ALTO, CA 94304

Owner/operator country: Not reported  
Owner/operator telephone: 650-846-2900  
Owner/operator email: Not reported  
Owner/operator fax: Not reported

Map ID  
Direction  
Distance  
Elevation

MAP FINDINGS

Site

Database(s)

EDR ID Number  
EPA ID Number

**COMMUNICATIONS & POWER INDUSTRIES (Continued)**

**1001023035**

Owner/operator extension: Not reported  
Legal status: Private  
Owner/Operator Type: Owner  
Owner/Op start date: 2011-02-11 00:00:00.  
Owner/Op end date: Not reported

Handler Activities Summary:

U.S. importer of hazardous waste: No  
Mixed waste (haz. and radioactive): No  
Recycler of hazardous waste: No  
Transporter of hazardous waste: No  
Treater, storer or disposer of HW: No  
Underground injection activity: No  
On-site burner exemption: No  
Furnace exemption: No  
Used oil fuel burner: No  
Used oil processor: No  
User oil refiner: No  
Used oil fuel marketer to burner: No  
Used oil Specification marketer: No  
Used oil transfer facility: No  
Used oil transporter: No

Historical Generators:

Date form received by agency: 2018-04-10 00:00:00.0  
Site name: COMMUNICATIONS & POWER INDUSTRIES  
Classification: Large Quantity Generator

Date form received by agency: 2016-02-26 00:00:00.0  
Site name: COMMUNICATIONS & POWER INDUSTRIES  
Classification: Large Quantity Generator

Date form received by agency: 2014-03-01 00:00:00.0  
Site name: COMMUNICATIONS & POWER INDUSTRIES  
Classification: Large Quantity Generator

Date form received by agency: 2012-03-16 00:00:00.0  
Site name: COMMUNICATIONS & POWER INDUSTRIES  
Classification: Large Quantity Generator

Date form received by agency: 2011-02-15 00:00:00.0  
Site name: COMMUNICATIONS AND POWER INDUSTRIES  
Classification: Large Quantity Generator

Date form received by agency: 2010-05-28 00:00:00.0  
Site name: COMMUNICATIONS & POWER INDUSTRIES, INC.  
Classification: Large Quantity Generator

Date form received by agency: 2008-02-28 00:00:00.0  
Site name: COMMUNICATIONS & POWER INDUSTRIES, INC.  
Classification: Large Quantity Generator

Date form received by agency: 2006-02-28 00:00:00.0  
Site name: COMMUNICATIONS & POWER INDUSTRIES, INC.  
Classification: Large Quantity Generator

Map ID  
Direction  
Distance  
Elevation

MAP FINDINGS

Site

Database(s)

EDR ID Number  
EPA ID Number

**COMMUNICATIONS & POWER INDUSTRIES (Continued)**

**1001023035**

Date form received by agency: 2004-03-11 00:00:00.0  
Site name: COMMUNICATIONS AND POWER IND INC  
Classification: Large Quantity Generator

Date form received by agency: 2004-02-26 00:00:00.0  
Site name: COMMUNICATIONS & POWER INDUSTRIES, INC.  
Classification: Large Quantity Generator

Date form received by agency: 2000-10-12 00:00:00.0  
Site name: COMMUNICATIONS & POWER INDUSTRIES, INC.  
Classification: Large Quantity Generator

Date form received by agency: 1999-03-16 00:00:00.0  
Site name: COMMUNICATIONS & POWER INDUSTRIES, INC.  
Classification: Large Quantity Generator

Date form received by agency: 1996-09-01 00:00:00.0  
Site name: COMMUNICATIONS AND POWER IND INC  
Classification: Small Quantity Generator

Date form received by agency: 1996-04-01 00:00:00.0  
Site name: COMMUNICATIONS AND POWER INDUSTRIES INC  
Classification: Large Quantity Generator

Date form received by agency: 1995-06-27 00:00:00.0  
Site name: COMMUNICATIONS AND POWER IND INC  
Classification: Large Quantity Generator

Hazardous Waste Summary:

- . Waste code: 122
- . Waste name: Alkaline solution without metals (pH > 12.5)
  
- . Waste code: 131
- . Waste name: Aqueous solution (2 < pH < 12.5) containing reactive anions (azide, bromate, chlorate, cyanide, fluoride, hypochlorite, nitrite, perchlorate, and sulfide anions)
  
- . Waste code: 132
- . Waste name: Aqueous solution w/metals (< restricted levels and see waste code 121 for a list of metals)
  
- . Waste code: 135
- . Waste name: Unspecified aqueous solution
  
- . Waste code: 172
- . Waste name: Metal dust (see 121) and machining waste
  
- . Waste code: 181
- . Waste name: Other inorganic solid waste
  
- . Waste code: 212
- . Waste name: Oxygenated solvents (acetone, butanol, ethyl acetate, etc.)
  
- . Waste code: 214
- . Waste name: Unspecified solvent mixture

Map ID  
Direction  
Distance  
Elevation

MAP FINDINGS

Site

Database(s)

EDR ID Number  
EPA ID Number

**COMMUNICATIONS & POWER INDUSTRIES (Continued)**

**1001023035**

- . Waste code: 261
- . Waste name: Polychlorinated biphenyls and material containing PCB's
  
- . Waste code: 331
- . Waste name: Off-specification, aged, or surplus organics
  
- . Waste code: 343
- . Waste name: Unspecified organic liquid mixture
  
- . Waste code: 352
- . Waste name: Other organic solids
  
- . Waste code: 491
- . Waste name: Unspecified sludge waste
  
- . Waste code: 551
- . Waste name: Laboratory waste chemicals
  
- . Waste code: 591
- . Waste name: Baghouse waste
  
- . Waste code: 711
- . Waste name: Liquids with cyanides > 1000 mg/l
  
- . Waste code: 726
- . Waste name: Liquids with nickel > 134 mg/l
  
- . Waste code: 731
- . Waste name: Liquids with polychlorinated biphenyls > 50 mg/l
  
- . Waste code: 741
- . Waste name: Liquids with halogenated organic compounds > 1000 mg/l
  
- . Waste code: 751
- . Waste name: Solids or sludge with halogenated organic comp. > 1000 mg/kg
  
- . Waste code: 791
- . Waste name: Liquids with pH < 2
  
- . Waste code: 792
- . Waste name: Liquids with pH < 2 with metals
  
- . Waste code: D001
- . Waste name: IGNITABLE WASTE
  
- . Waste code: D002
- . Waste name: CORROSIVE WASTE
  
- . Waste code: D003
- . Waste name: REACTIVE WASTE
  
- . Waste code: D005
- . Waste name: BARIUM
  
- . Waste code: D006
- . Waste name: CADMIUM

Map ID  
Direction  
Distance  
Elevation

MAP FINDINGS

Site

Database(s)

EDR ID Number  
EPA ID Number

**COMMUNICATIONS & POWER INDUSTRIES (Continued)**

**1001023035**

- . Waste code: D007
- . Waste name: CHROMIUM
  
- . Waste code: D008
- . Waste name: LEAD
  
- . Waste code: D009
- . Waste name: MERCURY
  
- . Waste code: D010
- . Waste name: SELENIUM
  
- . Waste code: D011
- . Waste name: SILVER
  
- . Waste code: D018
- . Waste name: BENZENE
  
- . Waste code: D035
- . Waste name: METHYL ETHYL KETONE
  
- . Waste code: F002
- . Waste name: THE FOLLOWING SPENT HALOGENATED SOLVENTS: TETRACHLOROETHYLENE, METHYLENE CHLORIDE, TRICHLOROETHYLENE, 1,1,1-TRICHLOROETHANE, CHLOROBENZENE, 1,1,2-TRICHLORO-1,2,2-TRIFLUOROETHANE, ORTHO-DICHLOROBENZENE, TRICHLOROFLUOROMETHANE, AND 1,1,2, TRICHLOROETHANE; ALL SPENT SOLVENT MIXTURES/BLENDS CONTAINING, BEFORE USE, A TOTAL OF TEN PERCENT OR MORE (BY VOLUME) OF ONE OR MORE OF THE ABOVE HALOGENATED SOLVENTS OR THOSE SOLVENTS LISTED IN F001, F004, AND F005; AND STILL BOTTOMS FROM THE RECOVERY OF THESE SPENT SOLVENTS AND SPENT SOLVENT MIXTURES.
  
- . Waste code: F003
- . Waste name: THE FOLLOWING SPENT NONHALOGENATED SOLVENTS: XYLENE, ACETONE, ETHYL ACETATE, ETHYL BENZENE, ETHYL ETHER, METHYL ISOBUTYL KETONE, N-BUTYL ALCOHOL, CYCLOHEXANONE, AND METHANOL; ALL SPENT SOLVENT MIXTURES/BLENDS CONTAINING, BEFORE USE, ONLY THE ABOVE SPENT NONHALOGENATED SOLVENTS; AND ALL SPENT SOLVENT MIXTURES/BLENDS CONTAINING, BEFORE USE, ONE OR MORE OF THE ABOVE NONHALOGENATED SOLVENTS, AND A TOTAL OF TEN PERCENT OR MORE (BY VOLUME) OF ONE OR MORE OF THOSE SOLVENTS LISTED IN F001, F002, F004, AND F005; AND STILL BOTTOMS FROM THE RECOVERY OF THESE SPENT SOLVENTS AND SPENT SOLVENT MIXTURES.
  
- . Waste code: F005
- . Waste name: THE FOLLOWING SPENT NONHALOGENATED SOLVENTS: TOLUENE, METHYL ETHYL KETONE, CARBON DISULFIDE, ISOBUTANOL, PYRIDINE, BENZENE, 2-ETHOXYETHANOL, AND 2-NITROPROPANE; ALL SPENT SOLVENT MIXTURES/BLENDS CONTAINING, BEFORE USE, A TOTAL OF TEN PERCENT OR MORE (BY VOLUME) OF ONE OR MORE OF THE ABOVE NONHALOGENATED SOLVENTS OR THOSE SOLVENTS LISTED IN F001, F002, OR F004; AND STILL BOTTOMS FROM THE RECOVERY OF THESE SPENT SOLVENTS AND SPENT SOLVENT MIXTURES.
  
- . Waste code: F006
- . Waste name: WASTEWATER TREATMENT SLUDGES FROM ELECTROPLATING OPERATIONS, EXCEPT FROM THE FOLLOWING PROCESSES: (1) SULFURIC ACID ANODIZING OF ALUMINUM; (2) TIN PLATING ON CARBON STEEL; (3) ZINC PLATING (SEGREGATED BASIS)

Map ID  
Direction  
Distance  
Elevation

MAP FINDINGS

Site

Database(s)

EDR ID Number  
EPA ID Number

**COMMUNICATIONS & POWER INDUSTRIES (Continued)**

**1001023035**

ON CARBON STEEL; (4) ALUMINUM OR ZINC-ALUMINUM PLATING ON CARBON STEEL; (5) CLEANING/STRIPPING ASSOCIATED WITH TIN, ZINC, AND ALUMINUM PLATING ON CARBON STEEL; AND (6) CHEMICAL ETCHING AND MILLING OF ALUMINUM.

- . Waste code: F007
- . Waste name: SPENT CYANIDE PLATING BATH SOLUTIONS FROM ELECTROPLATING OPERATIONS.
  
- . Waste code: F008
- . Waste name: PLATING BATH RESIDUES FROM THE BOTTOM OF PLATING BATHS FROM ELECTROPLATING OPERATIONS IN WHICH CYANIDES ARE USED IN THE PROCESS.
  
- . Waste code: F009
- . Waste name: SPENT STRIPPING AND CLEANING BATH SOLUTIONS FROM ELECTROPLATING OPERATIONS IN WHICH CYANIDES ARE USED IN THE PROCESS.
  
- . Waste code: LABP
- . Waste name: LAB PACK
  
- . Waste code: P030
- . Waste name: CYANIDES (SOLUBLE CYANIDE SALTS), NOT OTHERWISE SPECIFIED
  
- . Waste code: P098
- . Waste name: POTASSIUM CYANIDE (OR) POTASSIUM CYANIDE K(CN)

Biennial Reports:

Last Biennial Reporting Year: 2017

Annual Waste Handled:

- Waste code: D001
- Waste name: IGNITABLE HAZARDOUS WASTES ARE THOSE WASTES WHICH HAVE A FLASHPOINT OF LESS THAN 140 DEGREES FAHRENHEIT AS DETERMINED BY A PENSKEY-MARTENS CLOSED CUP FLASH POINT TESTER. ANOTHER METHOD OF DETERMINING THE FLASH POINT OF A WASTE IS TO REVIEW THE MATERIAL SAFETY DATA SHEET, WHICH CAN BE OBTAINED FROM THE MANUFACTURER OR DISTRIBUTOR OF THE MATERIAL. LACQUER THINNER IS AN EXAMPLE OF A COMMONLY USED SOLVENT WHICH WOULD BE CONSIDERED AS IGNITABLE HAZARDOUS WASTE.
- Amount (Lbs): 22219
  
- Waste code: D002
- Waste name: A WASTE WHICH HAS A PH OF LESS THAN 2 OR GREATER THAN 12.5 IS CONSIDERED TO BE A CORROSIVE HAZARDOUS WASTE. SODIUM HYDROXIDE, A CAUSTIC SOLUTION WITH A HIGH PH, IS OFTEN USED BY INDUSTRIES TO CLEAN OR DEGREASE PARTS. HYDROCHLORIC ACID, A SOLUTION WITH A LOW PH, IS USED BY MANY INDUSTRIES TO CLEAN METAL PARTS PRIOR TO PAINTING. WHEN THESE CAUSTIC OR ACID SOLUTIONS BECOME CONTAMINATED AND MUST BE DISPOSED, THE WASTE WOULD BE A CORROSIVE HAZARDOUS WASTE.
- Amount (Lbs): 37811
  
- Waste code: D003
- Waste name: A MATERIAL IS CONSIDERED TO BE A REACTIVE HAZARDOUS WASTE IF IT IS NORMALLY UNSTABLE, REACTS VIOLENTLY WITH WATER, GENERATES TOXIC GASES WHEN EXPOSED TO WATER OR CORROSIVE MATERIALS, OR IF IT IS CAPABLE OF DETONATION OR EXPLOSION WHEN EXPOSED TO HEAT OR A FLAME. ONE EXAMPLE OF SUCH WASTE WOULD BY WASTE GUNPOWDER.
- Amount (Lbs): 4127



Map ID  
Direction  
Distance  
Elevation

MAP FINDINGS

Site

Database(s)

EDR ID Number  
EPA ID Number

COMMUNICATIONS & POWER INDUSTRIES (Continued)

1001023035

Waste code: D005  
Waste name: BARIUM  
Amount (Lbs): 1457

Waste code: D006  
Waste name: CADMIUM  
Amount (Lbs): 6445

Waste code: D007  
Waste name: CHROMIUM  
Amount (Lbs): 19081

Waste code: D008  
Waste name: LEAD  
Amount (Lbs): 10342.1

Waste code: D010  
Waste name: SELENIUM  
Amount (Lbs): 9121

Waste code: D011  
Waste name: SILVER  
Amount (Lbs): 21717

Waste code: D035  
Waste name: METHYL ETHYL KETONE  
Amount (Lbs): 12371

Waste code: F003  
Waste name: THE FOLLOWING SPENT NON-HALOGENATED SOLVENTS: XYLENE, ACETONE, ETHYL ACETATE, ETHYL BENZENE, ETHYL ETHER, METHYL ISOBUTYL KETONE, N-BUTYL ALCOHOL, CYCLOHEXANONE, AND METHANOL; ALL SPENT SOLVENT MIXTURES/BLENDS CONTAINING, BEFORE USE, ONLY THE ABOVE SPENT NON-HALOGENATED SOLVENTS; AND ALL SPENT SOLVENT MIXTURES/BLENDS CONTAINING, BEFORE USE, ONE OR MORE OF THE ABOVE NON-HALOGENATED SOLVENTS, AND, A TOTAL OF TEN PERCENT OR MORE (BY VOLUME) OF ONE OR MORE OF THOSE SOLVENTS LISTED IN F001, F002, F004, AND F005, AND STILL BOTTOMS FROM THE RECOVERY OF THESE SPENT SOLVENTS AND SPENT SOLVENT MIXTURES.  
Amount (Lbs): 17740

Waste code: F005  
Waste name: THE FOLLOWING SPENT NON-HALOGENATED SOLVENTS: TOLUENE, METHYL ETHYL KETONE, CARBON DISULFIDE, ISOBUTANOL, PYRIDINE, BENZENE, 2-ETHOXYETHANOL, AND 2-NITROPROPANE; ALL SPENT SOLVENT MIXTURES/BLENDS CONTAINING, BEFORE USE, A TOTAL OF TEN PERCENT OR MORE (BY VOLUME) OF ONE OR MORE OF THE ABOVE NON-HALOGENATED SOLVENTS OR THOSE SOLVENTS LISTED IN F001, F002, OR F004; AND STILL BOTTOMS FROM THE RECOVERY OF THESE SPENT SOLVENTS AND SPENT SOLVENT MIXTURES.  
Amount (Lbs): 12371

Waste code: F006  
Waste name: WASTEWATER TREATMENT SLUDGES FROM ELECTROPLATING OPERATIONS EXCEPT FROM THE FOLLOWING PROCESSES: (1) SULFURIC ACID ANODIZING OF ALUMINUM; (2) TIN PLATING ON CARBON STEEL; (3) ZINC PLATING (SEGREGATED BASIS) ON CARBON STEEL; (4) ALUMINUM OR ZINC-ALUMINUM PLATING ON CARBON STEEL; (5) CLEANING/STRIPPING ASSOCIATED WITH TIN, ZINC AND ALUMINUM

Map ID  
Direction  
Distance  
Elevation

MAP FINDINGS

Site

Database(s)

EDR ID Number  
EPA ID Number

**COMMUNICATIONS & POWER INDUSTRIES (Continued)**

**1001023035**

PLATING ON CARBON STEEL; AND (6) CHEMICAL ETCHING AND MILLING OF ALUMINUM.  
Amount (Lbs): 9121  
Waste code: F007  
Waste name: SPENT CYANIDE PLATING BATH SOLUTIONS FROM ELECTROPLATING OPERATIONS  
Amount (Lbs): 3339  
Waste code: F008  
Waste name: PLATING BATH RESIDUES FROM THE BOTTOM OF PLATING BATHS FROM ELECTROPLATING OPERATIONS WHERE CYANIDES ARE USED IN THE PROCESS.  
Amount (Lbs): 4127  
Waste code: F009  
Waste name: SPENT STRIPPING AND CLEANING BATH SOLUTIONS FROM ELECTROPLATING OPERATIONS WHERE CYANIDES ARE USED IN THE PROCESS.  
Amount (Lbs): 2887  
Waste code: LABP  
Waste name: LAB PACK  
Amount (Lbs): 4011

**Corrective Action Summary:**

Event date: 2012-09-27 00:00:00.0  
Event: HUMAN EXPOSURES CONTROLLED DETERMINATION-YES, APPLICABLE AS OF THIS DATE  
Event date: 2014-06-30 00:00:00.0  
Event: REMEDY CONSTRUCTION-REMEDY CONSTRUCTED  
Event date: 2014-06-30 00:00:00.0  
Event: RELEASE TO GW CONTROLLED DETERMINATION-YES, APPLICABLE AS OF THIS DATE

**Facility Has Received Notices of Violations:**

Regulation violated: Not reported  
Area of violation: Generators - General  
Date violation determined: 2009-07-22 00:00:00.0  
Date achieved compliance: 2009-09-10 00:00:00.0  
Violation lead agency: State  
Enforcement action: COMPLIANCE EVALUATION INSPECTION ON-SITE  
Enforcement action date: 2009-07-22 00:00:00.0  
Enf. disposition status: Not reported  
Enf. disp. status date: Not reported  
Enforcement lead agency: State  
Proposed penalty amount: Not reported  
Final penalty amount: Not reported  
Paid penalty amount: Not reported  
Regulation violated: Not reported  
Area of violation: Generators - General  
Date violation determined: 2007-05-22 00:00:00.0  
Date achieved compliance: 2007-06-19 00:00:00.0  
Violation lead agency: State  
Enforcement action: COMPLIANCE EVALUATION INSPECTION ON-SITE  
Enforcement action date: 2007-05-22 00:00:00.0

Map ID  
Direction  
Distance  
Elevation

MAP FINDINGS

Site

Database(s)

EDR ID Number  
EPA ID Number

**COMMUNICATIONS & POWER INDUSTRIES (Continued)**

1001023035

Enf. disposition status: Not reported  
Enf. disp. status date: Not reported  
Enforcement lead agency: State  
Proposed penalty amount: Not reported  
Final penalty amount: Not reported  
Paid penalty amount: Not reported

Regulation violated: Not reported  
Area of violation: Generators - General  
Date violation determined: 2004-04-06 00:00:00.0  
Date achieved compliance: 2004-05-04 00:00:00.0  
Violation lead agency: State  
Enforcement action: COMPLIANCE EVALUATION INSPECTION ON-SITE  
Enforcement action date: 2004-04-06 00:00:00.0  
Enf. disposition status: Not reported  
Enf. disp. status date: Not reported  
Enforcement lead agency: State  
Proposed penalty amount: Not reported  
Final penalty amount: Not reported  
Paid penalty amount: Not reported

Evaluation Action Summary:  
Evaluation date: 2009-07-22 00:00:00.0  
Evaluation: WRITTEN INFORMAL  
Area of violation: Generators - General  
Date achieved compliance: 2009-09-10 00:00:00.0  
Evaluation lead agency: State

Evaluation date: 2007-05-22 00:00:00.0  
Evaluation: WRITTEN INFORMAL  
Area of violation: Generators - General  
Date achieved compliance: 2007-06-19 00:00:00.0  
Evaluation lead agency: State

Evaluation date: 2004-04-06 00:00:00.0  
Evaluation: WRITTEN INFORMAL  
Area of violation: Generators - General  
Date achieved compliance: 2004-05-04 00:00:00.0  
Evaluation lead agency: State Contractor/Grantee

2020 COR ACTION:  
EPA ID: CAR000003863  
Region: 9  
Action: Remedy Construction

231  
South  
1/2-1  
0.745 mi.  
3932 ft.

**VARIAN MEDICAL SYSTEMS**  
911, 913, 3075, 3030, & 3140 HANSEN WAY  
PALO ALTO, CA 94304

**ENVIROSTOR S110494441**  
N/A

**Relative:**  
**Higher**  
**Actual:**  
**47 ft.**

ENVIROSTOR:  
Name: VARIAN MEDICAL SYSTEMS  
Address: 911, 913, 3075, 3030, & 3140 HANSEN WAY  
City,State,Zip: PALO ALTO, CA 94304  
Facility ID: 71003483  
Status: Inactive - Needs Evaluation  
Status Date: Not reported

Map ID  
Direction  
Distance  
Elevation

MAP FINDINGS

Site

Database(s)

EDR ID Number  
EPA ID Number

**VARIAN MEDICAL SYSTEMS (Continued)**

**S110494441**

Site Code: Not reported  
Site Type: Tiered Permit  
Site Type Detailed: Tiered Permit  
Acres: Not reported  
NPL: NO  
Regulatory Agencies: NONE SPECIFIED  
Lead Agency: NONE SPECIFIED  
Program Manager: Not reported  
Supervisor: Not reported  
Division Branch: Cleanup Berkeley  
Assembly: Not reported  
Senate: Not reported  
Special Program: Not reported  
Restricted Use: NO  
Site Mgmt Req: NONE SPECIFIED  
Funding: Not reported  
Latitude: 0  
Longitude: 0  
APN: NONE SPECIFIED  
Past Use: NONE SPECIFIED  
Potential COC: NONE SPECIFIED  
Confirmed COC: NONE SPECIFIED  
Potential Description: NONE SPECIFIED  
Alias Name: CAR000049890  
Alias Type: EPA Identification Number  
Alias Name: 71003483  
Alias Type: Envirostor ID Number

Completed Info:

Completed Area Name: Not reported  
Completed Sub Area Name: Not reported  
Completed Document Type: Not reported  
Completed Date: Not reported  
Comments: Not reported

Future Area Name: Not reported  
Future Sub Area Name: Not reported  
Future Document Type: Not reported  
Future Due Date: Not reported  
Schedule Area Name: Not reported  
Schedule Sub Area Name: Not reported  
Schedule Document Type: Not reported  
Schedule Due Date: Not reported  
Schedule Revised Date: Not reported

**AN232**  
**South**  
**1/2-1**  
**0.805 mi.**  
**4249 ft.**  
**Relative:**  
**Higher**  
**Actual:**  
**47 ft.**

**VARIAN MEDICAL SYSTEMS PALO ALTO**  
**3120 HANSEN WAY**  
**PALO ALTO, CA 94304**  
**Site 1 of 2 in cluster AN**

SEMS Archive:  
Site ID: 0900225  
EPA ID: CAD009120817  
Name: VARIAN ASSOCIATES CORP HDQTRS

**SEMS-ARCHIVE 1000840764**  
**CORRACTS CAD009120817**  
**RCRA-TSDF**  
**RCRA NonGen / NLR**  
**US FIN ASSUR**  
**2020 COR ACTION**  
**PADS**  
**FINDS**

Map ID  
Direction  
Distance  
Elevation

MAP FINDINGS

Site

Database(s)

EDR ID Number  
EPA ID Number

**VARIAN MEDICAL SYSTEMS PALO ALTO (Continued)**

**1000840764**

Address: 611 HANSEN WAY  
Address 2: Not reported  
City,State,Zip: PALO ALTO, CA 94303  
Cong District: 11  
FIPS Code: 06081  
FF: N  
NPL: Not on the NPL  
Non NPL Status: NFRAP-Site does not qualify for the NPL based on existing information

**SEMS Archive Detail:**

Region: 09  
Site ID: 0900225  
EPA ID: CAD009120817  
Site Name: VARIAN ASSOCIATES CORP HDQTRS  
NPL: N  
FF: N  
OU: 00  
Action Code: VS  
Action Name: ARCH SITE  
SEQ: 1  
Start Date: Not reported  
Finish Date: 1990-06-28 04:00:00  
Qual: Not reported  
Current Action Lead: EPA Perf In-Hse

Region: 09  
Site ID: 0900225  
EPA ID: CAD009120817  
Site Name: VARIAN ASSOCIATES CORP HDQTRS  
NPL: N  
FF: N  
OU: 00  
Action Code: PA  
Action Name: PA  
SEQ: 2  
Start Date: Not reported  
Finish Date: 1990-06-28 04:00:00  
Qual: N  
Current Action Lead: EPA Perf

Region: 09  
Site ID: 0900225  
EPA ID: CAD009120817  
Site Name: VARIAN ASSOCIATES CORP HDQTRS  
NPL: N  
FF: N  
OU: 00  
Action Code: PA  
Action Name: PA  
SEQ: 1  
Start Date: Not reported  
Finish Date: 1989-06-13 04:00:00  
Qual: L  
Current Action Lead: St Perf

Region: 09  
Site ID: 0900225  
EPA ID: CAD009120817

Map ID  
Direction  
Distance  
Elevation

MAP FINDINGS

Site

Database(s)

EDR ID Number  
EPA ID Number

**VARIAN MEDICAL SYSTEMS PALO ALTO (Continued)**

**1000840764**

Site Name: VARIAN ASSOCIATES CORP HDQTRS  
NPL: N  
FF: N  
OU: 00  
Action Code: DS  
Action Name: DISCVRY  
SEQ: 1  
Start Date: 1988-04-01 05:00:00  
Finish Date: 1988-04-01 05:00:00  
Qual: Not reported  
Current Action Lead: St Perf

**CORRACTS:**

EPA ID: CAD009120817  
EPA Region: 09  
Area Name: ENTIRE FACILITY  
Actual Date: 2000-11-01 00:00:00.0  
Action: CA750YE - Migration of Contaminated Groundwater under Control, Yes, Migration of Contaminated Groundwater Under Control has been verified  
NAICS Code(s): 334516 334517 334413  
Analytical Laboratory Instrument Manufacturing  
Irradiation Apparatus Manufacturing  
Semiconductor and Related Device Manufacturing  
Original schedule date: 2000-11-01 00:00:00.0  
Schedule end date: Not reported

EPA ID: CAD009120817  
EPA Region: 09  
Area Name: ENTIRE FACILITY  
Actual Date: 2000-11-01 00:00:00.0  
Action: CA725YE - Current Human Exposures Under Control, Yes, Current Human Exposures Under Control has been verified  
NAICS Code(s): 334516 334517 334413  
Analytical Laboratory Instrument Manufacturing  
Irradiation Apparatus Manufacturing  
Semiconductor and Related Device Manufacturing  
Original schedule date: 2000-11-01 00:00:00.0  
Schedule end date: Not reported

EPA ID: CAD009120817  
EPA Region: 09  
Area Name: ENTIRE FACILITY  
Actual Date: 1997-08-21 00:00:00.0  
Action: CA550RC  
NAICS Code(s): 334516 334517 334413  
Analytical Laboratory Instrument Manufacturing  
Irradiation Apparatus Manufacturing  
Semiconductor and Related Device Manufacturing  
Original schedule date: 1997-09-20 00:00:00.0  
Schedule end date: Not reported

EPA ID: CAD009120817  
EPA Region: 09  
Area Name: ENTIRE FACILITY  
Actual Date: 1996-09-06 00:00:00.0  
Action: CA500 - CMI Workplan Approved

Map ID  
Direction  
Distance  
Elevation

MAP FINDINGS

Site

Database(s)

EDR ID Number  
EPA ID Number

**VARIAN MEDICAL SYSTEMS PALO ALTO (Continued)**

**1000840764**

NAICS Code(s): 334516 334517 334413  
Analytical Laboratory Instrument Manufacturing  
Irradiation Apparatus Manufacturing  
Semiconductor and Related Device Manufacturing  
Original schedule date: Not reported  
Schedule end date: Not reported

EPA ID: CAD009120817  
EPA Region: 09  
Area Name: ENTIRE FACILITY  
Actual Date: 1995-01-05 00:00:00.0  
Action: CA400 - Date For Remedy Selection (CM Imposed)  
NAICS Code(s): 334516 334517 334413  
Analytical Laboratory Instrument Manufacturing  
Irradiation Apparatus Manufacturing  
Semiconductor and Related Device Manufacturing  
Original schedule date: 1995-01-05 00:00:00.0  
Schedule end date: Not reported

EPA ID: CAD009120817  
EPA Region: 09  
Area Name: ENTIRE FACILITY  
Actual Date: 1994-06-20 00:00:00.0  
Action: CA350 - CMS Approved  
NAICS Code(s): 334516 334517 334413  
Analytical Laboratory Instrument Manufacturing  
Irradiation Apparatus Manufacturing  
Semiconductor and Related Device Manufacturing  
Original schedule date: Not reported  
Schedule end date: Not reported

EPA ID: CAD009120817  
EPA Region: 09  
Area Name: ENTIRE FACILITY  
Actual Date: 1994-06-20 00:00:00.0  
Action: CA150 - RFI Workplan Approved  
NAICS Code(s): 334516 334517 334413  
Analytical Laboratory Instrument Manufacturing  
Irradiation Apparatus Manufacturing  
Semiconductor and Related Device Manufacturing  
Original schedule date: Not reported  
Schedule end date: Not reported

EPA ID: CAD009120817  
EPA Region: 09  
Area Name: ENTIRE FACILITY  
Actual Date: 1994-06-20 00:00:00.0  
Action: CA300 - CMS Workplan Approved  
NAICS Code(s): 334516 334517 334413  
Analytical Laboratory Instrument Manufacturing  
Irradiation Apparatus Manufacturing  
Semiconductor and Related Device Manufacturing  
Original schedule date: Not reported  
Schedule end date: Not reported

EPA ID: CAD009120817  
EPA Region: 09

Map ID  
Direction  
Distance  
Elevation

MAP FINDINGS

Site

Database(s)

EDR ID Number  
EPA ID Number

**VARIAN MEDICAL SYSTEMS PALO ALTO (Continued)**

**1000840764**

Area Name: ENTIRE FACILITY  
Actual Date: 1994-06-20 00:00:00.0  
Action: CA200 - RFI Approved  
NAICS Code(s): 334516 334517 334413  
Analytical Laboratory Instrument Manufacturing  
Irradiation Apparatus Manufacturing  
Semiconductor and Related Device Manufacturing  
Original schedule date: Not reported  
Schedule end date: Not reported

EPA ID: CAD009120817  
EPA Region: 09  
Area Name: ENTIRE FACILITY  
Actual Date: 1994-06-20 00:00:00.0  
Action: CA070YE - RFA Determination Of Need For An RFI, RFI is Necessary  
NAICS Code(s): 334516 334517 334413  
Analytical Laboratory Instrument Manufacturing  
Irradiation Apparatus Manufacturing  
Semiconductor and Related Device Manufacturing  
Original schedule date: 1994-06-20 00:00:00.0  
Schedule end date: Not reported

EPA ID: CAD009120817  
EPA Region: 09  
Area Name: ENTIRE FACILITY  
Actual Date: 1994-06-20 00:00:00.0  
Action: CA050 - RFA Completed  
NAICS Code(s): 334516 334517 334413  
Analytical Laboratory Instrument Manufacturing  
Irradiation Apparatus Manufacturing  
Semiconductor and Related Device Manufacturing  
Original schedule date: 1994-06-20 00:00:00.0  
Schedule end date: Not reported

EPA ID: CAD009120817  
EPA Region: 09  
Area Name: ENTIRE FACILITY  
Actual Date: 1989-06-29 00:00:00.0  
Action: CA600GW - Stabilization Measures Implemented, Groundwater extraction and treatment  
NAICS Code(s): 334516 334517 334413  
Analytical Laboratory Instrument Manufacturing  
Irradiation Apparatus Manufacturing  
Semiconductor and Related Device Manufacturing  
Original schedule date: Not reported  
Schedule end date: Not reported

EPA ID: CAD009120817  
EPA Region: 09  
Area Name: ENTIRE FACILITY  
Actual Date: 1989-06-29 00:00:00.0  
Action: CA600SR - Stabilization Measures Implemented, Primary measure is source removal and/or treatment  
NAICS Code(s): 334516 334517 334413  
Analytical Laboratory Instrument Manufacturing  
Irradiation Apparatus Manufacturing  
Semiconductor and Related Device Manufacturing



Map ID  
Direction  
Distance  
Elevation

MAP FINDINGS

Site

Database(s)

EDR ID Number  
EPA ID Number

**VARIAN MEDICAL SYSTEMS PALO ALTO (Continued)**

**1000840764**

Original schedule date: Not reported  
Schedule end date: Not reported

**RCRA-TSDF:**

Date form received by agency: 2010-12-01 00:00:00.0  
Facility name: VARIAN MEDICAL SYSTEMS PALO ALTO  
Facility address: 3120 HANSEN WAY  
PALO ALTO, CA 94304  
EPA ID: CAD009120817  
Mailing address: 3130 HANSEN WAY  
F007  
PALO ALTO, CA 94304  
Contact: JIM WEBER  
Contact address: 3130 HANSEN WAY  
PALO ALTO, CA 94304  
Contact country: US  
Contact telephone: 650-424-6272  
Contact email: JIM.WEBER@VARIAN.COM  
EPA Region: 09  
Land type: Facility is not located on Indian land. Additional information is not known.  
Classification: TSDF  
Description: Handler is engaged in the treatment, storage or disposal of hazardous waste  
Classification: Non-Generator  
Description: Handler: Non-Generators do not presently generate hazardous waste

**Owner/Operator Summary:**

Owner/operator name: VARIAN MEDICAL SYSTEMS  
Owner/operator address: Not reported  
Not reported  
Owner/operator country: US  
Owner/operator telephone: Not reported  
Owner/operator email: Not reported  
Owner/operator fax: Not reported  
Owner/operator extension: Not reported  
Legal status: Private  
Owner/Operator Type: Operator  
Owner/Op start date: 1956-01-01 00:00:00.  
Owner/Op end date: Not reported

Owner/operator name: VARIAN MEDICAL SYSTEMS  
Owner/operator address: 3100 HANSEN WAY  
PALO ALTO, CA 94304  
Owner/operator country: US  
Owner/operator telephone: 650-493-4000  
Owner/operator email: Not reported  
Owner/operator fax: Not reported  
Owner/operator extension: Not reported  
Legal status: Private  
Owner/Operator Type: Owner  
Owner/Op start date: 1956-01-01 00:00:00.  
Owner/Op end date: Not reported

**Handler Activities Summary:**

U.S. importer of hazardous waste: No  
Mixed waste (haz. and radioactive): No

Map ID  
Direction  
Distance  
Elevation

MAP FINDINGS

Site

Database(s)

EDR ID Number  
EPA ID Number

**VARIAN MEDICAL SYSTEMS PALO ALTO (Continued)**

**1000840764**

Recycler of hazardous waste: No  
Transporter of hazardous waste: No  
Treater, storer or disposer of HW: No  
Underground injection activity: No  
On-site burner exemption: No  
Furnace exemption: No  
Used oil fuel burner: No  
Used oil processor: No  
User oil refiner: No  
Used oil fuel marketer to burner: No  
Used oil Specification marketer: No  
Used oil transfer facility: No  
Used oil transporter: No

Historical Generators:

Date form received by agency: 2000-10-12 00:00:00.0  
Site name: VARIAN ASSOCIATES, INC.  
Classification: Large Quantity Generator

Date form received by agency: 1999-03-08 00:00:00.0  
Site name: VARIAN N M R INSTRUMENTS  
Classification: Small Quantity Generator

Date form received by agency: 1999-03-04 00:00:00.0  
Site name: VARIAN ASSOCIATES, INC.  
Classification: Large Quantity Generator

Date form received by agency: 1996-02-20 00:00:00.0  
Site name: VARIAN ASSOCIATES INC  
Classification: Large Quantity Generator

Date form received by agency: 1994-03-23 00:00:00.0  
Site name: VARIAN ASSOCIATES-HANSEN WAY  
Classification: Large Quantity Generator

Date form received by agency: 1992-02-27 00:00:00.0  
Site name: VARIAN ASSOCIATES INC  
Classification: Large Quantity Generator

Date form received by agency: 1990-04-12 00:00:00.0  
Site name: VARIAN ASSOCIATES INC  
Classification: Large Quantity Generator

Date form received by agency: 1982-07-23 00:00:00.0  
Site name: VARIAN MEDICAL SYSTEMS PALO ALTO  
Classification: Not a generator, verified

Hazardous Waste Summary:

. Waste code: 122  
. Waste name: Alkaline solution without metals (pH > 12.5)

. Waste code: 132  
. Waste name: Aqueous solution w/metals (< restricted levels and see waste code 121 for a list of metals)

Map ID  
Direction  
Distance  
Elevation

MAP FINDINGS

Site

Database(s)

EDR ID Number  
EPA ID Number

**VARIAN MEDICAL SYSTEMS PALO ALTO (Continued)**

**1000840764**

- . Waste code: 135
- . Waste name: Unspecified aqueous solution
  
- . Waste code: 141
- . Waste name: Off-specification, aged, or surplus inorganics
  
- . Waste code: 151
- . Waste name: Asbestos-containing waste
  
- . Waste code: 172
- . Waste name: Metal dust (see 121) and machining waste
  
- . Waste code: 181
- . Waste name: Other inorganic solid waste
  
- . Waste code: 214
- . Waste name: Unspecified solvent mixture
  
- . Waste code: 221
- . Waste name: Waste oil and mixed oil
  
- . Waste code: 231
- . Waste name: Pesticide rinse water
  
- . Waste code: 331
- . Waste name: Off-specification, aged, or surplus organics
  
- . Waste code: 343
- . Waste name: Unspecified organic liquid mixture
  
- . Waste code: 352
- . Waste name: Other organic solids
  
- . Waste code: 513
- . Waste name: Empty containers less than 30 gallons
  
- . Waste code: 551
- . Waste name: Laboratory waste chemicals
  
- . Waste code: 731
- . Waste name: Liquids with polychlorinated biphenyls > 50 mg/l
  
- . Waste code: 741
- . Waste name: Liquids with halogenated organic compounds > 1000 mg/l
  
- . Waste code: 791
- . Waste name: Liquids with pH < 2
  
- . Waste code: D001
- . Waste name: IGNITABLE WASTE
  
- . Waste code: D002
- . Waste name: CORROSIVE WASTE
  
- . Waste code: D003
- . Waste name: REACTIVE WASTE

Map ID  
Direction  
Distance  
Elevation

MAP FINDINGS

Site

Database(s)

EDR ID Number  
EPA ID Number

**VARIAN MEDICAL SYSTEMS PALO ALTO (Continued)**

**1000840764**

- . Waste code: D004
- . Waste name: ARSENIC
  
- . Waste code: D008
- . Waste name: LEAD
  
- . Waste code: D009
- . Waste name: MERCURY
  
- . Waste code: D011
- . Waste name: SILVER
  
- . Waste code: D018
- . Waste name: BENZENE
  
- . Waste code: D019
- . Waste name: CARBON TETRACHLORIDE
  
- . Waste code: D022
- . Waste name: CHLOROFORM
  
- . Waste code: D035
- . Waste name: METHYL ETHYL KETONE
  
- . Waste code: D040
- . Waste name: TRICHLORETHYLENE
  
- . Waste code: F001
- . Waste name: THE FOLLOWING SPENT HALOGENATED SOLVENTS USED IN DEGREASING: TETRACHLOROETHYLENE, TRICHLORETHYLENE, METHYLENE CHLORIDE, 1,1,1-TRICHLOROETHANE, CARBON TETRACHLORIDE AND CHLORINATED FLUOROCARBONS; ALL SPENT SOLVENT MIXTURES/BLENDS USED IN DEGREASING CONTAINING, BEFORE USE, A TOTAL OF TEN PERCENT OR MORE (BY VOLUME) OF ONE OR MORE OF THE ABOVE HALOGENATED SOLVENTS OR THOSE SOLVENTS LISTED IN F002, F004, AND F005; AND STILL BOTTOMS FROM THE RECOVERY OF THESE SPENT SOLVENTS AND SPENT SOLVENT MIXTURES.
  
- . Waste code: F003
- . Waste name: THE FOLLOWING SPENT NONHALOGENATED SOLVENTS: XYLENE, ACETONE, ETHYL ACETATE, ETHYL BENZENE, ETHYL ETHER, METHYL ISOBUTYL KETONE, N-BUTYL ALCOHOL, CYCLOHEXANONE, AND METHANOL; ALL SPENT SOLVENT MIXTURES/BLENDS CONTAINING, BEFORE USE, ONLY THE ABOVE SPENT NONHALOGENATED SOLVENTS; AND ALL SPENT SOLVENT MIXTURES/BLENDS CONTAINING, BEFORE USE, ONE OR MORE OF THE ABOVE NONHALOGENATED SOLVENTS, AND A TOTAL OF TEN PERCENT OR MORE (BY VOLUME) OF ONE OR MORE OF THOSE SOLVENTS LISTED IN F001, F002, F004, AND F005; AND STILL BOTTOMS FROM THE RECOVERY OF THESE SPENT SOLVENTS AND SPENT SOLVENT MIXTURES.
  
- . Waste code: F004
- . Waste name: THE FOLLOWING SPENT NONHALOGENATED SOLVENTS: CRESOLS, CRESYLIC ACID, AND NITROBENZENE; AND THE STILL BOTTOMS FROM THE RECOVERY OF THESE SOLVENTS; ALL SPENT SOLVENT MIXTURES/BLENDS CONTAINING, BEFORE USE, A TOTAL OF TEN PERCENT OR MORE (BY VOLUME) OF ONE OR MORE OF THE ABOVE NONHALOGENATED SOLVENTS OR THOSE SOLVENTS LISTED IN F001, F002, AND F005; AND STILL BOTTOMS FROM THE RECOVERY OF THESE SPENT SOLVENTS AND SPENT SOLVENT MIXTURES.

Map ID  
Direction  
Distance  
Elevation

MAP FINDINGS

Site

Database(s)

EDR ID Number  
EPA ID Number

**VARIAN MEDICAL SYSTEMS PALO ALTO (Continued)**

**1000840764**

- . Waste code: F005
- . Waste name: THE FOLLOWING SPENT NONHALOGENATED SOLVENTS: TOLUENE, METHYL ETHYL KETONE, CARBON DISULFIDE, ISOBUTANOL, PYRIDINE, BENZENE, 2-ETHOXYETHANOL, AND 2-NITROPROPANE; ALL SPENT SOLVENT MIXTURES/BLENDS CONTAINING, BEFORE USE, A TOTAL OF TEN PERCENT OR MORE (BY VOLUME) OF ONE OR MORE OF THE ABOVE NONHALOGENATED SOLVENTS OR THOSE SOLVENTS LISTED IN F001, F002, OR F004; AND STILL BOTTOMS FROM THE RECOVERY OF THESE SPENT SOLVENTS AND SPENT SOLVENT MIXTURES.
  
- . Waste code: P030
- . Waste name: CYANIDES (SOLUBLE CYANIDE SALTS), NOT OTHERWISE SPECIFIED
  
- . Waste code: U154
- . Waste name: METHANOL (I) (OR) METHYL ALCOHOL (I)

**Corrective Action Summary:**

- Event date: 1989-06-13 00:00:00.0
- Event: PA OR CERCLA INSPECTION
  
- Event date: 1989-06-29 00:00:00.0
- Event: CMS IMPOSITION
  
- Event date: 1989-06-29 00:00:00.0
- Event: STABILIZATION/INTERIM MEASURES DECISION-PRIMARY MEAS IS SOURCE REMOVL &/OR TRT
  
- Event date: 1989-06-29 00:00:00.0
- Event: STABILIZATION/INTERIM MEASURES DECISION-GROUNDWATER EXTRACTION & TREATMENT
  
- Event date: 1989-06-29 00:00:00.0
- Event: INVESTIGATION IMPOSITION
  
- Event date: 1990-06-28 00:00:00.0
- Event: LEAD AGENCY DETERMINATION
  
- Event date: 1990-06-28 00:00:00.0
- Event: CA PRIORITIZATION-HIGH CA PRIORITY
  
- Event date: 1990-06-28 00:00:00.0
- Event: NCAPS RANKING/PRIORITY
  
- Event date: 1990-06-28 00:00:00.0
- Event: PA OR CERCLA INSPECTION
  
- Event date: 1992-06-12 00:00:00.0
- Event: STABILIZATION CONSTRUCTION COMPLETED
  
- Event date: 1994-06-20 00:00:00.0
- Event: RFA COMPLETED
  
- Event date: 1994-06-20 00:00:00.0
- Event: INVESTIGATION COMPLETE
  
- Event date: 1994-06-20 00:00:00.0
- Event: CMS WORKPLAN APPROVED

Map ID  
Direction  
Distance  
Elevation

MAP FINDINGS

Site

Database(s)

EDR ID Number  
EPA ID Number

**VARIAN MEDICAL SYSTEMS PALO ALTO (Continued)**

**1000840764**

Event date:	1994-06-20 00:00:00.0
Event:	RFA COMPLETED-ASSESSMENT WAS A RFA
Event date:	1994-06-20 00:00:00.0
Event:	DETERMINATION OF NEED FOR AN INVESTIGATION-INVESTIGATION IS NECESSARY
Event date:	1994-06-20 00:00:00.0
Event:	CMS COMPLETE
Event date:	1994-06-20 00:00:00.0
Event:	INVESTIGATION WORKPLAN APPROVED
Event date:	1994-10-12 00:00:00.0
Event:	STABILIZATION MEASURES EVALUATION-FACILITY NOT AMENABLE TO STABILIZATION
Event date:	1994-10-12 00:00:00.0
Event:	CA PRIORITIZATION-MEDIUM CA PRIORITY
Event date:	1995-01-05 00:00:00.0
Event:	REMEDY DECISION
Event date:	1995-01-05 00:00:00.0
Event:	REMEDY DECISION
Event date:	1995-07-02 00:00:00.0
Event:	CORRECTIVE MEASURES DESIGN APPROVED
Event date:	1996-09-06 00:00:00.0
Event:	CMI WORKPLAN APPROVED
Event date:	1997-08-21 00:00:00.0
Event:	REMEDY CONSTRUCTION-REMEDY CONSTRUCTED
Event date:	1998-04-21 00:00:00.0
Event:	RELEASE TO GW CONTROLLED DETERMINATION-YES, APPLICABLE AS OF THIS DATE
Event date:	1998-04-21 00:00:00.0
Event:	HUMAN EXPOSURES CONTROLLED DETERMINATION-YES, APPLICABLE AS OF THIS DATE
Event date:	1998-04-21 00:00:00.0
Event:	REFERRED TO A NON-RCRA AUTHORITY
Event date:	2000-08-11 00:00:00.0
Event:	HUMAN EXPOSURES CONTROLLED DETERMINATION-YES, APPLICABLE AS OF THIS DATE
Event date:	2000-08-11 00:00:00.0
Event:	RELEASE TO GW CONTROLLED DETERMINATION-YES, APPLICABLE AS OF THIS DATE
Event date:	2000-11-01 00:00:00.0
Event:	HUMAN EXPOSURES CONTROLLED DETERMINATION-YES, APPLICABLE AS OF THIS DATE
Event date:	2000-11-01 00:00:00.0
Event:	RELEASE TO GW CONTROLLED DETERMINATION-YES, APPLICABLE AS OF THIS DATE

Map ID  
Direction  
Distance  
Elevation

MAP FINDINGS

Site

Database(s)

EDR ID Number  
EPA ID Number

**VARIAN MEDICAL SYSTEMS PALO ALTO (Continued)**

**1000840764**

Event date: 2009-09-22 00:00:00.0  
Event: READY FOR ANTICIPATED USE DETERMINATION - READY FOR ANTICIPATED USE

Event date: Not reported  
Event: RFA NEED BY ANOTHER AGCY

Event date: Not reported  
Event: DEFERRAL TO ANOTHER AGENCY

Event date: Not reported  
Event: 3004(U) C/A UNDER PERMIT

Facility Has Received Notices of Violations:

Regulation violated: FR - 270  
Area of violation: TSD - General  
Date violation determined: 1994-03-10 00:00:00.0  
Date achieved compliance: 1994-06-30 00:00:00.0  
Violation lead agency: State  
Enforcement action: COMPLIANCE EVALUATION INSPECTION ON-SITE  
Enforcement action date: 1994-03-16 00:00:00.0  
Enf. disposition status: Not reported  
Enf. disp. status date: Not reported  
Enforcement lead agency: State  
Proposed penalty amount: Not reported  
Final penalty amount: Not reported  
Paid penalty amount: Not reported

Regulation violated: FR - 262.30-34.C  
Area of violation: Generators - General  
Date violation determined: 1994-03-10 00:00:00.0  
Date achieved compliance: 1994-06-30 00:00:00.0  
Violation lead agency: State  
Enforcement action: COMPLIANCE EVALUATION INSPECTION ON-SITE  
Enforcement action date: 1994-03-16 00:00:00.0  
Enf. disposition status: Not reported  
Enf. disp. status date: Not reported  
Enforcement lead agency: State  
Proposed penalty amount: Not reported  
Final penalty amount: Not reported  
Paid penalty amount: Not reported

Regulation violated: FR - 262.50-60  
Area of violation: Generators - General  
Date violation determined: 1994-03-10 00:00:00.0  
Date achieved compliance: 1994-06-30 00:00:00.0  
Violation lead agency: State  
Enforcement action: COMPLIANCE EVALUATION INSPECTION ON-SITE  
Enforcement action date: 1994-06-13 00:00:00.0  
Enf. disposition status: Not reported  
Enf. disp. status date: Not reported  
Enforcement lead agency: State  
Proposed penalty amount: 3196  
Final penalty amount: 3196  
Paid penalty amount: 3196

Regulation violated: FR - 262.30-34.C  
Area of violation: Generators - General

Map ID  
Direction  
Distance  
Elevation

MAP FINDINGS

Site

Database(s)

EDR ID Number  
EPA ID Number

**VARIAN MEDICAL SYSTEMS PALO ALTO (Continued)**

**1000840764**

Date violation determined: 1994-03-10 00:00:00.0  
Date achieved compliance: 1994-06-30 00:00:00.0  
Violation lead agency: State  
Enforcement action: COMPLIANCE EVALUATION INSPECTION ON-SITE  
Enforcement action date: 1994-06-13 00:00:00.0  
Enf. disposition status: Not reported  
Enf. disp. status date: Not reported  
Enforcement lead agency: State  
Proposed penalty amount: 3196  
Final penalty amount: 3196  
Paid penalty amount: 3196

Regulation violated: FR - 270  
Area of violation: TSD - General  
Date violation determined: 1994-03-10 00:00:00.0  
Date achieved compliance: 1994-06-30 00:00:00.0  
Violation lead agency: State  
Enforcement action: COMPLIANCE EVALUATION INSPECTION ON-SITE  
Enforcement action date: 1994-06-13 00:00:00.0  
Enf. disposition status: Not reported  
Enf. disp. status date: Not reported  
Enforcement lead agency: State  
Proposed penalty amount: 3196  
Final penalty amount: 3196  
Paid penalty amount: 3196

Regulation violated: FR - 264.50-56.D  
Area of violation: TSD - General  
Date violation determined: 1994-03-10 00:00:00.0  
Date achieved compliance: 1994-06-30 00:00:00.0  
Violation lead agency: State  
Enforcement action: COMPLIANCE EVALUATION INSPECTION ON-SITE  
Enforcement action date: 1994-03-16 00:00:00.0  
Enf. disposition status: Not reported  
Enf. disp. status date: Not reported  
Enforcement lead agency: State  
Proposed penalty amount: Not reported  
Final penalty amount: Not reported  
Paid penalty amount: Not reported

Regulation violated: FR - 264.140-150.H  
Area of violation: TSD - Financial Requirements  
Date violation determined: 1994-03-10 00:00:00.0  
Date achieved compliance: 1994-06-30 00:00:00.0  
Violation lead agency: State  
Enforcement action: COMPLIANCE EVALUATION INSPECTION ON-SITE  
Enforcement action date: 1994-03-16 00:00:00.0  
Enf. disposition status: Not reported  
Enf. disp. status date: Not reported  
Enforcement lead agency: State  
Proposed penalty amount: Not reported  
Final penalty amount: Not reported  
Paid penalty amount: Not reported

Regulation violated: FR - 262.50-60  
Area of violation: Generators - General  
Date violation determined: 1994-03-10 00:00:00.0



Map ID  
Direction  
Distance  
Elevation

MAP FINDINGS

Site

Database(s)

EDR ID Number  
EPA ID Number

**VARIAN MEDICAL SYSTEMS PALO ALTO (Continued)**

**1000840764**

Date achieved compliance: 1994-06-30 00:00:00.0  
Violation lead agency: State  
Enforcement action: COMPLIANCE EVALUATION INSPECTION ON-SITE  
Enforcement action date: 1994-03-16 00:00:00.0  
Enf. disposition status: Not reported  
Enf. disp. status date: Not reported  
Enforcement lead agency: State  
Proposed penalty amount: Not reported  
Final penalty amount: Not reported  
Paid penalty amount: Not reported

Regulation violated: FR - 264.140-150.H  
Area of violation: TSD - Financial Requirements  
Date violation determined: 1994-03-10 00:00:00.0  
Date achieved compliance: 1994-06-30 00:00:00.0  
Violation lead agency: State  
Enforcement action: COMPLIANCE EVALUATION INSPECTION ON-SITE  
Enforcement action date: 1994-06-13 00:00:00.0  
Enf. disposition status: Not reported  
Enf. disp. status date: Not reported  
Enforcement lead agency: State  
Proposed penalty amount: 3196  
Final penalty amount: 3196  
Paid penalty amount: 3196

Regulation violated: FR - 264.50-56.D  
Area of violation: TSD - General  
Date violation determined: 1994-03-10 00:00:00.0  
Date achieved compliance: 1994-06-30 00:00:00.0  
Violation lead agency: State  
Enforcement action: COMPLIANCE EVALUATION INSPECTION ON-SITE  
Enforcement action date: 1994-06-13 00:00:00.0  
Enf. disposition status: Not reported  
Enf. disp. status date: Not reported  
Enforcement lead agency: State  
Proposed penalty amount: 3196  
Final penalty amount: 3196  
Paid penalty amount: 3196

Regulation violated: F - 264.140-150.H  
Area of violation: TSD - Financial Requirements  
Date violation determined: 1991-06-18 00:00:00.0  
Date achieved compliance: 1991-06-18 00:00:00.0  
Violation lead agency: EPA  
Enforcement action: FINANCIAL RECORD REVIEW  
Enforcement action date: Not reported  
Enf. disposition status: Not reported  
Enf. disp. status date: Not reported  
Enforcement lead agency: Not reported  
Proposed penalty amount: Not reported  
Final penalty amount: Not reported  
Paid penalty amount: Not reported

Regulation violated: FR - 270  
Area of violation: TSD - General  
Date violation determined: 1991-01-30 00:00:00.0  
Date achieved compliance: 1991-04-09 00:00:00.0

Map ID  
Direction  
Distance  
Elevation

MAP FINDINGS

Site

Database(s)

EDR ID Number  
EPA ID Number

**VARIAN MEDICAL SYSTEMS PALO ALTO (Continued)**

**1000840764**

Violation lead agency: State  
Enforcement action: COMPLIANCE EVALUATION INSPECTION ON-SITE  
Enforcement action date: 1991-03-11 00:00:00.0  
Enf. disposition status: Not reported  
Enf. disp. status date: Not reported  
Enforcement lead agency: State  
Proposed penalty amount: Not reported  
Final penalty amount: Not reported  
Paid penalty amount: Not reported

Regulation violated: FR - 270  
Area of violation: TSD - General  
Date violation determined: 1990-01-24 00:00:00.0  
Date achieved compliance: 1990-04-03 00:00:00.0  
Violation lead agency: State  
Enforcement action: COMPLIANCE EVALUATION INSPECTION ON-SITE  
Enforcement action date: 1990-02-21 00:00:00.0  
Enf. disposition status: Not reported  
Enf. disp. status date: Not reported  
Enforcement lead agency: State  
Proposed penalty amount: Not reported  
Final penalty amount: Not reported  
Paid penalty amount: Not reported

Regulation violated: FR - 264.140-150.H  
Area of violation: TSD - Financial Requirements  
Date violation determined: 1990-01-17 00:00:00.0  
Date achieved compliance: 1990-01-30 00:00:00.0  
Violation lead agency: State  
Enforcement action: FINANCIAL RECORD REVIEW  
Enforcement action date: 1990-01-17 00:00:00.0  
Enf. disposition status: Not reported  
Enf. disp. status date: Not reported  
Enforcement lead agency: State  
Proposed penalty amount: Not reported  
Final penalty amount: Not reported  
Paid penalty amount: Not reported

Regulation violated: FR - 270  
Area of violation: TSD - General  
Date violation determined: 1987-08-10 00:00:00.0  
Date achieved compliance: 1991-04-09 00:00:00.0  
Violation lead agency: State  
Enforcement action: COMPLIANCE EVALUATION INSPECTION ON-SITE  
Enforcement action date: 1987-09-04 00:00:00.0  
Enf. disposition status: Not reported  
Enf. disp. status date: Not reported  
Enforcement lead agency: State  
Proposed penalty amount: Not reported  
Final penalty amount: Not reported  
Paid penalty amount: Not reported

Evaluation Action Summary:  
Evaluation date: 1994-02-02 00:00:00.0  
Evaluation: WRITTEN INFORMAL  
Area of violation: TSD - General  
Date achieved compliance: 1994-06-30 00:00:00.0

Map ID  
Direction  
Distance  
Elevation

MAP FINDINGS

Site

Database(s)

EDR ID Number  
EPA ID Number

**VARIAN MEDICAL SYSTEMS PALO ALTO (Continued)**

**1000840764**

Evaluation lead agency: State

Evaluation date: 1994-02-02 00:00:00.0  
Evaluation: WRITTEN INFORMAL  
Area of violation: Generators - General  
Date achieved compliance: 1994-06-30 00:00:00.0  
Evaluation lead agency: State

Evaluation date: 1994-02-02 00:00:00.0  
Evaluation: INITIAL 3008(A) COMPLIANCE  
Area of violation: TSD - Financial Requirements  
Date achieved compliance: 1994-06-30 00:00:00.0  
Evaluation lead agency: State

Evaluation date: 1994-02-02 00:00:00.0  
Evaluation: INITIAL 3008(A) COMPLIANCE  
Area of violation: TSD - General  
Date achieved compliance: 1994-06-30 00:00:00.0  
Evaluation lead agency: State

Evaluation date: 1994-02-02 00:00:00.0  
Evaluation: INITIAL 3008(A) COMPLIANCE  
Area of violation: Generators - General  
Date achieved compliance: 1994-06-30 00:00:00.0  
Evaluation lead agency: State

Evaluation date: 1994-02-02 00:00:00.0  
Evaluation: WRITTEN INFORMAL  
Area of violation: TSD - Financial Requirements  
Date achieved compliance: 1994-06-30 00:00:00.0  
Evaluation lead agency: State

Evaluation date: 1991-01-30 00:00:00.0  
Evaluation: WRITTEN INFORMAL  
Area of violation: TSD - General  
Date achieved compliance: 1991-04-09 00:00:00.0  
Evaluation lead agency: State

Evaluation date: 1991-01-30 00:00:00.0  
Evaluation: INITIAL 3008(A) COMPLIANCE  
Area of violation: TSD - General  
Date achieved compliance: 1991-04-09 00:00:00.0  
Evaluation lead agency: State

Evaluation date: 1990-01-24 00:00:00.0  
Evaluation: WRITTEN INFORMAL  
Area of violation: TSD - General  
Date achieved compliance: 1990-04-03 00:00:00.0  
Evaluation lead agency: State

Evaluation date: 1990-01-17 00:00:00.0  
Evaluation: WRITTEN INFORMAL  
Area of violation: TSD - Financial Requirements  
Date achieved compliance: 1990-01-30 00:00:00.0  
Evaluation lead agency: State

Evaluation date: 1987-08-10 00:00:00.0

Map ID  
Direction  
Distance  
Elevation

MAP FINDINGS

Site

Database(s)

EDR ID Number  
EPA ID Number

**VARIAN MEDICAL SYSTEMS PALO ALTO (Continued)**

**1000840764**

Evaluation: WRITTEN INFORMAL  
Area of violation: TSD - General  
Date achieved compliance: 1991-04-09 00:00:00.0  
Evaluation lead agency: State

**RCRA NonGen / NLR:**

Date form received by agency: 2010-12-01 00:00:00.0  
Facility name: VARIAN MEDICAL SYSTEMS PALO ALTO  
Facility address: 3120 HANSEN WAY  
PALO ALTO, CA 94304  
EPA ID: CAD009120817  
Mailing address: 3130 HANSEN WAY  
F007  
PALO ALTO, CA 94304  
Contact: JIM WEBER  
Contact address: 3130 HANSEN WAY  
PALO ALTO, CA 94304  
Contact country: US  
Contact telephone: 650-424-6272  
Contact email: JIM.WEBER@VARIAN.COM  
EPA Region: 09  
Land type: Facility is not located on Indian land. Additional information is not known.  
Classification: TSDF  
Description: Handler is engaged in the treatment, storage or disposal of hazardous waste  
Classification: Non-Generator  
Description: Handler: Non-Generators do not presently generate hazardous waste

**Owner/Operator Summary:**

Owner/operator name: VARIAN MEDICAL SYSTEMS  
Owner/operator address: Not reported  
Not reported  
Owner/operator country: US  
Owner/operator telephone: Not reported  
Owner/operator email: Not reported  
Owner/operator fax: Not reported  
Owner/operator extension: Not reported  
Legal status: Private  
Owner/Operator Type: Operator  
Owner/Op start date: 1956-01-01 00:00:00.  
Owner/Op end date: Not reported

Owner/operator name: VARIAN MEDICAL SYSTEMS  
Owner/operator address: 3100 HANSEN WAY  
PALO ALTO, CA 94304  
Owner/operator country: US  
Owner/operator telephone: 650-493-4000  
Owner/operator email: Not reported  
Owner/operator fax: Not reported  
Owner/operator extension: Not reported  
Legal status: Private  
Owner/Operator Type: Owner  
Owner/Op start date: 1956-01-01 00:00:00.  
Owner/Op end date: Not reported

**Handler Activities Summary:**

U.S. importer of hazardous waste: No

Map ID  
Direction  
Distance  
Elevation

MAP FINDINGS

Site

Database(s)

EDR ID Number  
EPA ID Number

**VARIAN MEDICAL SYSTEMS PALO ALTO (Continued)**

**1000840764**

Mixed waste (haz. and radioactive): No  
Recycler of hazardous waste: No  
Transporter of hazardous waste: No  
Treater, storer or disposer of HW: No  
Underground injection activity: No  
On-site burner exemption: No  
Furnace exemption: No  
Used oil fuel burner: No  
Used oil processor: No  
User oil refiner: No  
Used oil fuel marketer to burner: No  
Used oil Specification marketer: No  
Used oil transfer facility: No  
Used oil transporter: No

Historical Generators:

Date form received by agency: 2000-10-12 00:00:00.0

Site name: VARIAN ASSOCIATES, INC.

Classification: Large Quantity Generator

Date form received by agency: 1999-03-08 00:00:00.0

Site name: VARIAN N M R INSTRUMENTS

Classification: Small Quantity Generator

Date form received by agency: 1999-03-04 00:00:00.0

Site name: VARIAN ASSOCIATES, INC.

Classification: Large Quantity Generator

Date form received by agency: 1996-02-20 00:00:00.0

Site name: VARIAN ASSOCIATES INC

Classification: Large Quantity Generator

Date form received by agency: 1994-03-23 00:00:00.0

Site name: VARIAN ASSOCIATES-HANSEN WAY

Classification: Large Quantity Generator

Date form received by agency: 1992-02-27 00:00:00.0

Site name: VARIAN ASSOCIATES INC

Classification: Large Quantity Generator

Date form received by agency: 1990-04-12 00:00:00.0

Site name: VARIAN ASSOCIATES INC

Classification: Large Quantity Generator

Date form received by agency: 1982-07-23 00:00:00.0

Site name: VARIAN MEDICAL SYSTEMS PALO ALTO

Classification: Not a generator, verified

Hazardous Waste Summary:

. Waste code: 122  
. Waste name: Alkaline solution without metals (pH > 12.5)

. Waste code: 132  
. Waste name: Aqueous solution w/metals (< restricted levels and see waste code 121 for a list of metals)

Map ID  
Direction  
Distance  
Elevation

MAP FINDINGS

Site

Database(s)

EDR ID Number  
EPA ID Number

**VARIAN MEDICAL SYSTEMS PALO ALTO (Continued)**

**1000840764**

- . Waste code: 135
- . Waste name: Unspecified aqueous solution
  
- . Waste code: 141
- . Waste name: Off-specification, aged, or surplus inorganics
  
- . Waste code: 151
- . Waste name: Asbestos-containing waste
  
- . Waste code: 172
- . Waste name: Metal dust (see 121) and machining waste
  
- . Waste code: 181
- . Waste name: Other inorganic solid waste
  
- . Waste code: 214
- . Waste name: Unspecified solvent mixture
  
- . Waste code: 221
- . Waste name: Waste oil and mixed oil
  
- . Waste code: 231
- . Waste name: Pesticide rinse water
  
- . Waste code: 331
- . Waste name: Off-specification, aged, or surplus organics
  
- . Waste code: 343
- . Waste name: Unspecified organic liquid mixture
  
- . Waste code: 352
- . Waste name: Other organic solids
  
- . Waste code: 513
- . Waste name: Empty containers less than 30 gallons
  
- . Waste code: 551
- . Waste name: Laboratory waste chemicals
  
- . Waste code: 731
- . Waste name: Liquids with polychlorinated biphenyls > 50 mg/l
  
- . Waste code: 741
- . Waste name: Liquids with halogenated organic compounds > 1000 mg/l
  
- . Waste code: 791
- . Waste name: Liquids with pH < 2
  
- . Waste code: D001
- . Waste name: IGNITABLE WASTE
  
- . Waste code: D002
- . Waste name: CORROSIVE WASTE
  
- . Waste code: D003
- . Waste name: REACTIVE WASTE

Map ID  
Direction  
Distance  
Elevation

MAP FINDINGS

Site

Database(s)

EDR ID Number  
EPA ID Number

VARIAN MEDICAL SYSTEMS PALO ALTO (Continued)

1000840764

- . Waste code: D004
- . Waste name: ARSENIC
  
- . Waste code: D008
- . Waste name: LEAD
  
- . Waste code: D009
- . Waste name: MERCURY
  
- . Waste code: D011
- . Waste name: SILVER
  
- . Waste code: D018
- . Waste name: BENZENE
  
- . Waste code: D019
- . Waste name: CARBON TETRACHLORIDE
  
- . Waste code: D022
- . Waste name: CHLOROFORM
  
- . Waste code: D035
- . Waste name: METHYL ETHYL KETONE
  
- . Waste code: D040
- . Waste name: TRICHLORETHYLENE
  
- . Waste code: F001
- . Waste name: THE FOLLOWING SPENT HALOGENATED SOLVENTS USED IN DEGREASING: TETRACHLOROETHYLENE, TRICHLORETHYLENE, METHYLENE CHLORIDE, 1,1,1-TRICHLOROETHANE, CARBON TETRACHLORIDE AND CHLORINATED FLUOROCARBONS; ALL SPENT SOLVENT MIXTURES/BLENDS USED IN DEGREASING CONTAINING, BEFORE USE, A TOTAL OF TEN PERCENT OR MORE (BY VOLUME) OF ONE OR MORE OF THE ABOVE HALOGENATED SOLVENTS OR THOSE SOLVENTS LISTED IN F002, F004, AND F005; AND STILL BOTTOMS FROM THE RECOVERY OF THESE SPENT SOLVENTS AND SPENT SOLVENT MIXTURES.
  
- . Waste code: F003
- . Waste name: THE FOLLOWING SPENT NONHALOGENATED SOLVENTS: XYLENE, ACETONE, ETHYL ACETATE, ETHYL BENZENE, ETHYL ETHER, METHYL ISOBUTYL KETONE, N-BUTYL ALCOHOL, CYCLOHEXANONE, AND METHANOL; ALL SPENT SOLVENT MIXTURES/BLENDS CONTAINING, BEFORE USE, ONLY THE ABOVE SPENT NONHALOGENATED SOLVENTS; AND ALL SPENT SOLVENT MIXTURES/BLENDS CONTAINING, BEFORE USE, ONE OR MORE OF THE ABOVE NONHALOGENATED SOLVENTS, AND A TOTAL OF TEN PERCENT OR MORE (BY VOLUME) OF ONE OR MORE OF THOSE SOLVENTS LISTED IN F001, F002, F004, AND F005; AND STILL BOTTOMS FROM THE RECOVERY OF THESE SPENT SOLVENTS AND SPENT SOLVENT MIXTURES.
  
- . Waste code: F004
- . Waste name: THE FOLLOWING SPENT NONHALOGENATED SOLVENTS: CRESOLS, CRESYLIC ACID, AND NITROBENZENE; AND THE STILL BOTTOMS FROM THE RECOVERY OF THESE SOLVENTS; ALL SPENT SOLVENT MIXTURES/BLENDS CONTAINING, BEFORE USE, A TOTAL OF TEN PERCENT OR MORE (BY VOLUME) OF ONE OR MORE OF THE ABOVE NONHALOGENATED SOLVENTS OR THOSE SOLVENTS LISTED IN F001, F002, AND F005; AND STILL BOTTOMS FROM THE RECOVERY OF THESE SPENT SOLVENTS AND SPENT SOLVENT MIXTURES.

Map ID  
Direction  
Distance  
Elevation

MAP FINDINGS

Site

Database(s)

EDR ID Number  
EPA ID Number

**VARIAN MEDICAL SYSTEMS PALO ALTO (Continued)**

**1000840764**

- . Waste code: F005
- . Waste name: THE FOLLOWING SPENT NONHALOGENATED SOLVENTS: TOLUENE, METHYL ETHYL KETONE, CARBON DISULFIDE, ISOBUTANOL, PYRIDINE, BENZENE, 2-ETHOXYETHANOL, AND 2-NITROPROPANE; ALL SPENT SOLVENT MIXTURES/BLENDS CONTAINING, BEFORE USE, A TOTAL OF TEN PERCENT OR MORE (BY VOLUME) OF ONE OR MORE OF THE ABOVE NONHALOGENATED SOLVENTS OR THOSE SOLVENTS LISTED IN F001, F002, OR F004; AND STILL BOTTOMS FROM THE RECOVERY OF THESE SPENT SOLVENTS AND SPENT SOLVENT MIXTURES.
  
- . Waste code: P030
- . Waste name: CYANIDES (SOLUBLE CYANIDE SALTS), NOT OTHERWISE SPECIFIED
  
- . Waste code: U154
- . Waste name: METHANOL (I) (OR) METHYL ALCOHOL (I)

**Corrective Action Summary:**

- Event date: 1989-06-13 00:00:00.0
- Event: PA OR CERCLA INSPECTION
  
- Event date: 1989-06-29 00:00:00.0
- Event: CMS IMPOSITION
  
- Event date: 1989-06-29 00:00:00.0
- Event: STABILIZATION/INTERIM MEASURES DECISION-PRIMARY MEAS IS SOURCE REMOVL &/OR TRT
  
- Event date: 1989-06-29 00:00:00.0
- Event: STABILIZATION/INTERIM MEASURES DECISION-GROUNDWATER EXTRACTION & TREATMENT
  
- Event date: 1989-06-29 00:00:00.0
- Event: INVESTIGATION IMPOSITION
  
- Event date: 1990-06-28 00:00:00.0
- Event: LEAD AGENCY DETERMINATION
  
- Event date: 1990-06-28 00:00:00.0
- Event: CA PRIORITIZATION-HIGH CA PRIORITY
  
- Event date: 1990-06-28 00:00:00.0
- Event: NCAPS RANKING/PRIORITY
  
- Event date: 1990-06-28 00:00:00.0
- Event: PA OR CERCLA INSPECTION
  
- Event date: 1992-06-12 00:00:00.0
- Event: STABILIZATION CONSTRUCTION COMPLETED
  
- Event date: 1994-06-20 00:00:00.0
- Event: RFA COMPLETED
  
- Event date: 1994-06-20 00:00:00.0
- Event: INVESTIGATION COMPLETE
  
- Event date: 1994-06-20 00:00:00.0
- Event: CMS WORKPLAN APPROVED



Map ID  
Direction  
Distance  
Elevation

MAP FINDINGS

Site

Database(s)

EDR ID Number  
EPA ID Number

**VARIAN MEDICAL SYSTEMS PALO ALTO (Continued)**

**1000840764**

Event date:	1994-06-20 00:00:00.0
Event:	RFA COMPLETED-ASSESSMENT WAS A RFA
Event date:	1994-06-20 00:00:00.0
Event:	DETERMINATION OF NEED FOR AN INVESTIGATION-INVESTIGATION IS NECESSARY
Event date:	1994-06-20 00:00:00.0
Event:	CMS COMPLETE
Event date:	1994-06-20 00:00:00.0
Event:	INVESTIGATION WORKPLAN APPROVED
Event date:	1994-10-12 00:00:00.0
Event:	STABILIZATION MEASURES EVALUATION-FACILITY NOT AMENABLE TO STABILIZATION
Event date:	1994-10-12 00:00:00.0
Event:	CA PRIORITIZATION-MEDIUM CA PRIORITY
Event date:	1995-01-05 00:00:00.0
Event:	REMEDY DECISION
Event date:	1995-01-05 00:00:00.0
Event:	REMEDY DECISION
Event date:	1995-07-02 00:00:00.0
Event:	CORRECTIVE MEASURES DESIGN APPROVED
Event date:	1996-09-06 00:00:00.0
Event:	CMI WORKPLAN APPROVED
Event date:	1997-08-21 00:00:00.0
Event:	REMEDY CONSTRUCTION-REMEDY CONSTRUCTED
Event date:	1998-04-21 00:00:00.0
Event:	RELEASE TO GW CONTROLLED DETERMINATION-YES, APPLICABLE AS OF THIS DATE
Event date:	1998-04-21 00:00:00.0
Event:	HUMAN EXPOSURES CONTROLLED DETERMINATION-YES, APPLICABLE AS OF THIS DATE
Event date:	1998-04-21 00:00:00.0
Event:	REFERRED TO A NON-RCRA AUTHORITY
Event date:	2000-08-11 00:00:00.0
Event:	HUMAN EXPOSURES CONTROLLED DETERMINATION-YES, APPLICABLE AS OF THIS DATE
Event date:	2000-08-11 00:00:00.0
Event:	RELEASE TO GW CONTROLLED DETERMINATION-YES, APPLICABLE AS OF THIS DATE
Event date:	2000-11-01 00:00:00.0
Event:	HUMAN EXPOSURES CONTROLLED DETERMINATION-YES, APPLICABLE AS OF THIS DATE
Event date:	2000-11-01 00:00:00.0
Event:	RELEASE TO GW CONTROLLED DETERMINATION-YES, APPLICABLE AS OF THIS DATE

Map ID  
Direction  
Distance  
Elevation

MAP FINDINGS

Site

Database(s)

EDR ID Number  
EPA ID Number

**VARIAN MEDICAL SYSTEMS PALO ALTO (Continued)**

**1000840764**

Event date: 2009-09-22 00:00:00.0  
Event: READY FOR ANTICIPATED USE DETERMINATION - READY FOR ANTICIPATED USE

Event date: Not reported  
Event: RFA NEED BY ANOTHER AGCY

Event date: Not reported  
Event: DEFERRAL TO ANOTHER AGENCY

Event date: Not reported  
Event: 3004(U) C/A UNDER PERMIT

Facility Has Received Notices of Violations:

Regulation violated: FR - 270  
Area of violation: TSD - General  
Date violation determined: 1994-03-10 00:00:00.0  
Date achieved compliance: 1994-06-30 00:00:00.0  
Violation lead agency: State  
Enforcement action: COMPLIANCE EVALUATION INSPECTION ON-SITE  
Enforcement action date: 1994-03-16 00:00:00.0  
Enf. disposition status: Not reported  
Enf. disp. status date: Not reported  
Enforcement lead agency: State  
Proposed penalty amount: Not reported  
Final penalty amount: Not reported  
Paid penalty amount: Not reported

Regulation violated: FR - 262.30-34.C  
Area of violation: Generators - General  
Date violation determined: 1994-03-10 00:00:00.0  
Date achieved compliance: 1994-06-30 00:00:00.0  
Violation lead agency: State  
Enforcement action: COMPLIANCE EVALUATION INSPECTION ON-SITE  
Enforcement action date: 1994-03-16 00:00:00.0  
Enf. disposition status: Not reported  
Enf. disp. status date: Not reported  
Enforcement lead agency: State  
Proposed penalty amount: Not reported  
Final penalty amount: Not reported  
Paid penalty amount: Not reported

Regulation violated: FR - 262.50-60  
Area of violation: Generators - General  
Date violation determined: 1994-03-10 00:00:00.0  
Date achieved compliance: 1994-06-30 00:00:00.0  
Violation lead agency: State  
Enforcement action: COMPLIANCE EVALUATION INSPECTION ON-SITE  
Enforcement action date: 1994-06-13 00:00:00.0  
Enf. disposition status: Not reported  
Enf. disp. status date: Not reported  
Enforcement lead agency: State  
Proposed penalty amount: 3196  
Final penalty amount: 3196  
Paid penalty amount: 3196

Regulation violated: FR - 262.30-34.C  
Area of violation: Generators - General

Map ID  
Direction  
Distance  
Elevation

MAP FINDINGS

Site

Database(s)

EDR ID Number  
EPA ID Number

**VARIAN MEDICAL SYSTEMS PALO ALTO (Continued)**

**1000840764**

Date violation determined: 1994-03-10 00:00:00.0  
Date achieved compliance: 1994-06-30 00:00:00.0  
Violation lead agency: State  
Enforcement action: COMPLIANCE EVALUATION INSPECTION ON-SITE  
Enforcement action date: 1994-06-13 00:00:00.0  
Enf. disposition status: Not reported  
Enf. disp. status date: Not reported  
Enforcement lead agency: State  
Proposed penalty amount: 3196  
Final penalty amount: 3196  
Paid penalty amount: 3196

Regulation violated: FR - 270  
Area of violation: TSD - General  
Date violation determined: 1994-03-10 00:00:00.0  
Date achieved compliance: 1994-06-30 00:00:00.0  
Violation lead agency: State  
Enforcement action: COMPLIANCE EVALUATION INSPECTION ON-SITE  
Enforcement action date: 1994-06-13 00:00:00.0  
Enf. disposition status: Not reported  
Enf. disp. status date: Not reported  
Enforcement lead agency: State  
Proposed penalty amount: 3196  
Final penalty amount: 3196  
Paid penalty amount: 3196

Regulation violated: FR - 264.50-56.D  
Area of violation: TSD - General  
Date violation determined: 1994-03-10 00:00:00.0  
Date achieved compliance: 1994-06-30 00:00:00.0  
Violation lead agency: State  
Enforcement action: COMPLIANCE EVALUATION INSPECTION ON-SITE  
Enforcement action date: 1994-03-16 00:00:00.0  
Enf. disposition status: Not reported  
Enf. disp. status date: Not reported  
Enforcement lead agency: State  
Proposed penalty amount: Not reported  
Final penalty amount: Not reported  
Paid penalty amount: Not reported

Regulation violated: FR - 264.140-150.H  
Area of violation: TSD - Financial Requirements  
Date violation determined: 1994-03-10 00:00:00.0  
Date achieved compliance: 1994-06-30 00:00:00.0  
Violation lead agency: State  
Enforcement action: COMPLIANCE EVALUATION INSPECTION ON-SITE  
Enforcement action date: 1994-03-16 00:00:00.0  
Enf. disposition status: Not reported  
Enf. disp. status date: Not reported  
Enforcement lead agency: State  
Proposed penalty amount: Not reported  
Final penalty amount: Not reported  
Paid penalty amount: Not reported

Regulation violated: FR - 262.50-60  
Area of violation: Generators - General  
Date violation determined: 1994-03-10 00:00:00.0

Map ID  
Direction  
Distance  
Elevation

MAP FINDINGS

Site

Database(s)

EDR ID Number  
EPA ID Number

**VARIAN MEDICAL SYSTEMS PALO ALTO (Continued)**

**1000840764**

Date achieved compliance: 1994-06-30 00:00:00.0  
Violation lead agency: State  
Enforcement action: COMPLIANCE EVALUATION INSPECTION ON-SITE  
Enforcement action date: 1994-03-16 00:00:00.0  
Enf. disposition status: Not reported  
Enf. disp. status date: Not reported  
Enforcement lead agency: State  
Proposed penalty amount: Not reported  
Final penalty amount: Not reported  
Paid penalty amount: Not reported

Regulation violated: FR - 264.140-150.H  
Area of violation: TSD - Financial Requirements  
Date violation determined: 1994-03-10 00:00:00.0  
Date achieved compliance: 1994-06-30 00:00:00.0  
Violation lead agency: State  
Enforcement action: COMPLIANCE EVALUATION INSPECTION ON-SITE  
Enforcement action date: 1994-06-13 00:00:00.0  
Enf. disposition status: Not reported  
Enf. disp. status date: Not reported  
Enforcement lead agency: State  
Proposed penalty amount: 3196  
Final penalty amount: 3196  
Paid penalty amount: 3196

Regulation violated: FR - 264.50-56.D  
Area of violation: TSD - General  
Date violation determined: 1994-03-10 00:00:00.0  
Date achieved compliance: 1994-06-30 00:00:00.0  
Violation lead agency: State  
Enforcement action: COMPLIANCE EVALUATION INSPECTION ON-SITE  
Enforcement action date: 1994-06-13 00:00:00.0  
Enf. disposition status: Not reported  
Enf. disp. status date: Not reported  
Enforcement lead agency: State  
Proposed penalty amount: 3196  
Final penalty amount: 3196  
Paid penalty amount: 3196

Regulation violated: F - 264.140-150.H  
Area of violation: TSD - Financial Requirements  
Date violation determined: 1991-06-18 00:00:00.0  
Date achieved compliance: 1991-06-18 00:00:00.0  
Violation lead agency: EPA  
Enforcement action: FINANCIAL RECORD REVIEW  
Enforcement action date: Not reported  
Enf. disposition status: Not reported  
Enf. disp. status date: Not reported  
Enforcement lead agency: Not reported  
Proposed penalty amount: Not reported  
Final penalty amount: Not reported  
Paid penalty amount: Not reported

Regulation violated: FR - 270  
Area of violation: TSD - General  
Date violation determined: 1991-01-30 00:00:00.0  
Date achieved compliance: 1991-04-09 00:00:00.0

Map ID  
Direction  
Distance  
Elevation

MAP FINDINGS

Site

Database(s)

EDR ID Number  
EPA ID Number

**VARIAN MEDICAL SYSTEMS PALO ALTO (Continued)**

**1000840764**

Violation lead agency: State  
Enforcement action: COMPLIANCE EVALUATION INSPECTION ON-SITE  
Enforcement action date: 1991-03-11 00:00:00.0  
Enf. disposition status: Not reported  
Enf. disp. status date: Not reported  
Enforcement lead agency: State  
Proposed penalty amount: Not reported  
Final penalty amount: Not reported  
Paid penalty amount: Not reported

Regulation violated: FR - 270  
Area of violation: TSD - General  
Date violation determined: 1990-01-24 00:00:00.0  
Date achieved compliance: 1990-04-03 00:00:00.0  
Violation lead agency: State  
Enforcement action: COMPLIANCE EVALUATION INSPECTION ON-SITE  
Enforcement action date: 1990-02-21 00:00:00.0  
Enf. disposition status: Not reported  
Enf. disp. status date: Not reported  
Enforcement lead agency: State  
Proposed penalty amount: Not reported  
Final penalty amount: Not reported  
Paid penalty amount: Not reported

Regulation violated: FR - 264.140-150.H  
Area of violation: TSD - Financial Requirements  
Date violation determined: 1990-01-17 00:00:00.0  
Date achieved compliance: 1990-01-30 00:00:00.0  
Violation lead agency: State  
Enforcement action: FINANCIAL RECORD REVIEW  
Enforcement action date: 1990-01-17 00:00:00.0  
Enf. disposition status: Not reported  
Enf. disp. status date: Not reported  
Enforcement lead agency: State  
Proposed penalty amount: Not reported  
Final penalty amount: Not reported  
Paid penalty amount: Not reported

Regulation violated: FR - 270  
Area of violation: TSD - General  
Date violation determined: 1987-08-10 00:00:00.0  
Date achieved compliance: 1991-04-09 00:00:00.0  
Violation lead agency: State  
Enforcement action: COMPLIANCE EVALUATION INSPECTION ON-SITE  
Enforcement action date: 1987-09-04 00:00:00.0  
Enf. disposition status: Not reported  
Enf. disp. status date: Not reported  
Enforcement lead agency: State  
Proposed penalty amount: Not reported  
Final penalty amount: Not reported  
Paid penalty amount: Not reported

Evaluation Action Summary:  
Evaluation date: 1994-02-02 00:00:00.0  
Evaluation: WRITTEN INFORMAL  
Area of violation: TSD - General  
Date achieved compliance: 1994-06-30 00:00:00.0

Map ID  
Direction  
Distance  
Elevation

MAP FINDINGS

Site

Database(s)

EDR ID Number  
EPA ID Number

**VARIAN MEDICAL SYSTEMS PALO ALTO (Continued)**

**1000840764**

Evaluation lead agency: State

Evaluation date: 1994-02-02 00:00:00.0  
Evaluation: WRITTEN INFORMAL  
Area of violation: Generators - General  
Date achieved compliance: 1994-06-30 00:00:00.0  
Evaluation lead agency: State

Evaluation date: 1994-02-02 00:00:00.0  
Evaluation: INITIAL 3008(A) COMPLIANCE  
Area of violation: TSD - Financial Requirements  
Date achieved compliance: 1994-06-30 00:00:00.0  
Evaluation lead agency: State

Evaluation date: 1994-02-02 00:00:00.0  
Evaluation: INITIAL 3008(A) COMPLIANCE  
Area of violation: TSD - General  
Date achieved compliance: 1994-06-30 00:00:00.0  
Evaluation lead agency: State

Evaluation date: 1994-02-02 00:00:00.0  
Evaluation: INITIAL 3008(A) COMPLIANCE  
Area of violation: Generators - General  
Date achieved compliance: 1994-06-30 00:00:00.0  
Evaluation lead agency: State

Evaluation date: 1994-02-02 00:00:00.0  
Evaluation: WRITTEN INFORMAL  
Area of violation: TSD - Financial Requirements  
Date achieved compliance: 1994-06-30 00:00:00.0  
Evaluation lead agency: State

Evaluation date: 1991-01-30 00:00:00.0  
Evaluation: WRITTEN INFORMAL  
Area of violation: TSD - General  
Date achieved compliance: 1991-04-09 00:00:00.0  
Evaluation lead agency: State

Evaluation date: 1991-01-30 00:00:00.0  
Evaluation: INITIAL 3008(A) COMPLIANCE  
Area of violation: TSD - General  
Date achieved compliance: 1991-04-09 00:00:00.0  
Evaluation lead agency: State

Evaluation date: 1990-01-24 00:00:00.0  
Evaluation: WRITTEN INFORMAL  
Area of violation: TSD - General  
Date achieved compliance: 1990-04-03 00:00:00.0  
Evaluation lead agency: State

Evaluation date: 1990-01-17 00:00:00.0  
Evaluation: WRITTEN INFORMAL  
Area of violation: TSD - Financial Requirements  
Date achieved compliance: 1990-01-30 00:00:00.0  
Evaluation lead agency: State

Evaluation date: 1987-08-10 00:00:00.0

Map ID  
Direction  
Distance  
Elevation

MAP FINDINGS

Site

Database(s)

EDR ID Number  
EPA ID Number

**VARIAN MEDICAL SYSTEMS PALO ALTO (Continued)**

**1000840764**

Evaluation: WRITTEN INFORMAL  
Area of violation: TSD - General  
Date achieved compliance: 1991-04-09 00:00:00.0  
Evaluation lead agency: State

**US FIN ASSUR:**

Name: VARIAN MEDICAL SYSTEMS PALO ALTO  
Address: 3120 HANSEN WAY  
City,State,Zip: PALO ALTO, CA  
EPA ID: CAD009120817  
County: Not reported  
Mechanism type: F  
Mechanism Type Description: FINANCIAL TEST  
Cost estimate: 4552000  
Face value: 4645500  
Effective date: 2018-05-04 00:00:00  
Provider: VARIAN MEDICAL SYSTEMS INC.  
EPA region: 9

Name: VARIAN MEDICAL SYSTEMS PALO ALTO  
Address: 3120 HANSEN WAY  
City,State,Zip: PALO ALTO, CA  
EPA ID: CAD009120817  
County: Not reported  
Mechanism type: F  
Mechanism Type Description: FINANCIAL TEST  
Cost estimate: 5709000  
Face value: 4617000  
Effective date: 2016-12-15 00:00:00  
Provider: VARIAN MEDICAL SYSTEMS INC.  
EPA region: 9

**2020 COR ACTION:**

EPA ID: CAD009120817  
Region: 9  
Action: Remedy Construction

**PADS:**

Name: VARIAN ASSOCIATES INC  
Address: 611 HANSEN WAY A 129  
Address 2: Not reported  
City,State,Zip: PALO ALTO, CA 94303  
EDR ID: 1000840764  
EPAID: CAD009120817  
Region: 9  
Generator: Y  
Storer: N  
Disposer: N  
Transporter: N  
Smelter: N  
Research Facility: N  
Mailing Address: 611 HANSEN WAY A 129  
Mailing Address 2: Not reported  
Mailing City: PALO ALTO  
Mailing State: CA  
Mailing Zip: 94303  
Mailing Country: US

Map ID  
 Direction  
 Distance  
 Elevation

MAP FINDINGS

Site

Database(s)

EDR ID Number  
 EPA ID Number

**VARIAN MEDICAL SYSTEMS PALO ALTO (Continued)**

**1000840764**

Owner Name: VARIAN ASSOCIATES INC  
 Certification Date: 05/18/1990  
 Contact Name: DANI TSUDA  
 Contact Title: Not reported  
 Contact Telephone: 415-424-5531  
 Contact Text: Not reported  
 Contact Email: Not reported

**FINDS:**

Registry ID: 110055680375

Environmental Interest/Information System  
 STATE MASTER

Registry ID: 110055685138

Environmental Interest/Information System  
 STATE MASTER

[Click this hyperlink](#) while viewing on your computer to access  
 additional FINDS: detail in the EDR Site Report.

**AN233**     **VARIAN MEDICAL SYSTEMS**  
**South**    **3120 HANSEN WAY**  
**1/2-1**     **PALO ALTO, CA 94304**  
**0.805 mi.**  
**4249 ft.**    **Site 2 of 2 in cluster AN**

**Relative:**  
**Higher**

**Actual:**  
**47 ft.**

**ENVIROSTOR**    **S104573830**  
**CERS HAZ WASTE**    **N/A**  
**CERS TANKS**  
**CUPA Listings**  
**EMI**  
**Financial Assurance**  
**HWP**  
**WDS**  
**CIWQS**  
**CERS**

**ENVIROSTOR:**

Name: VARIAN NMR SYSTEMS  
 Address: 3120 HANSEN WAY  
 City,State,Zip: PALO ALTO, CA 943041030  
 Facility ID: 80001596  
 Status: Refer: SMBRP  
 Status Date: 05/19/2014  
 Site Code: 200122  
 Site Type: Corrective Action  
 Site Type Detailed: Corrective Action  
 Acres: 70  
 NPL: NO  
 Regulatory Agencies: SMBRP  
 Lead Agency: MBR  
 Program Manager: Jovanne Villamater  
 Supervisor: Mark Piros  
 Division Branch: Cleanup Berkeley  
 Assembly: 24  
 Senate: 13  
 Special Program: Not reported  
 Restricted Use: NO  
 Site Mgmt Req: NONE SPECIFIED  
 Funding: Not reported  
 Latitude: 37.41602



Map ID  
Direction  
Distance  
Elevation

MAP FINDINGS

Site

Database(s)

EDR ID Number  
EPA ID Number

**VARIAN MEDICAL SYSTEMS (Continued)**

**S104573830**

Longitude: -122.1432  
APN: NONE SPECIFIED  
Past Use: MANUFACTURING - ELECTRONIC  
Potential COC: Tetrachloroethylene (PCE TPH-gas Trichloroethylene (TCE Chloroform  
1,1-Dichloroethylene 1,2-Dichloroethylene (cis 1,2-Dichloroethylene  
(trans  
Confirmed COC: Tetrachloroethylene (PCE TPH-gas 1,2-Dichloroethylene (cis  
1,2-Dichloroethylene (trans Trichloroethylene (TCE Chloroform  
1,1-Dichloroethylene  
Potential Description: AQU1  
Alias Name: CAD009120817  
Alias Type: EPA Identification Number  
Alias Name: 110000609280  
Alias Type: EPA (FRS #)  
Alias Name: 200122  
Alias Type: Project Code (Site Code)  
Alias Name: 80001596  
Alias Type: Envirostor ID Number

Completed Info:

Completed Area Name: PROJECT WIDE  
Completed Sub Area Name: Not reported  
Completed Document Type: RCRA Facility Assessment Report  
Completed Date: 06/20/1994  
Comments: THERE IS NO RFA DOCUMENT. THE ANALOGOUS REVIEW TEAM FELT THAT THE RI  
DOCUMENTS SUFFICIENTLY IDENTIFIED AND INVESTIGATED AREAS OF CHEMICAL  
USAGE AT THE SITE. THIS EVENT IS A DETERMINATION OF AN ANALOGOUS RFA.  
RSARACINO 19980421.10:48S

Completed Area Name: PROJECT WIDE  
Completed Sub Area Name: Not reported  
Completed Document Type: Interim Measures Questionnaire  
Completed Date: 10/12/1994  
Comments: Not reported

Completed Area Name: PROJECT WIDE  
Completed Sub Area Name: Not reported  
Completed Document Type: Consent Agreement  
Completed Date: 08/21/1997  
Comments: Not reported

Completed Area Name: PROJECT WIDE  
Completed Sub Area Name: Not reported  
Completed Document Type: Consent Agreement  
Completed Date: 06/29/1989  
Comments: Not reported

Completed Area Name: PROJECT WIDE  
Completed Sub Area Name: Not reported  
Completed Document Type: Remedy Selection and Statement of Basis  
Completed Date: 01/05/1995  
Comments: Not reported

Completed Area Name: PROJECT WIDE  
Completed Sub Area Name: Not reported  
Completed Document Type: Remedy Construction Complete  
Completed Date: 08/21/1997  
Comments: Not reported

Map ID  
Direction  
Distance  
Elevation

MAP FINDINGS

Site

Database(s)

EDR ID Number  
EPA ID Number

**VARIAN MEDICAL SYSTEMS (Continued)**

**S104573830**

Completed Area Name: PROJECT WIDE  
Completed Sub Area Name: Not reported  
Completed Document Type: Groundwater Migration Controlled  
Completed Date: 11/01/2000  
Comments: Not reported

Completed Area Name: PROJECT WIDE  
Completed Sub Area Name: Not reported  
Completed Document Type: \* Remedy Selected  
Completed Date: 01/05/1995  
Comments: Not reported

Completed Area Name: PROJECT WIDE  
Completed Sub Area Name: Not reported  
Completed Document Type: Human Exposure Controlled  
Completed Date: 11/01/2000  
Comments: Not reported

Completed Area Name: PROJECT WIDE  
Completed Sub Area Name: Not reported  
Completed Document Type: Interim Measures Workplan  
Completed Date: 06/29/1989  
Comments: Not reported

Completed Area Name: PROJECT WIDE  
Completed Sub Area Name: Not reported  
Completed Document Type: Design/Implementation Workplan  
Completed Date: 07/02/1995  
Comments: Not reported

Completed Area Name: PROJECT WIDE  
Completed Sub Area Name: Not reported  
Completed Document Type: Corrective Measures Study Report  
Completed Date: 06/20/1994  
Comments: Not reported

Completed Area Name: PROJECT WIDE  
Completed Sub Area Name: Not reported  
Completed Document Type: Preliminary Assessment Report  
Completed Date: 06/28/1990  
Comments: Not reported

Completed Area Name: PROJECT WIDE  
Completed Sub Area Name: Not reported  
Completed Document Type: Remedy Constructed: Operating Properly & Successfully  
Completed Date: 08/21/1997  
Comments: Not reported

Completed Area Name: PROJECT WIDE  
Completed Sub Area Name: Not reported  
Completed Document Type: Corrective Measures Study Workplan  
Completed Date: 06/20/1994  
Comments: Not reported

Completed Area Name: PROJECT WIDE  
Completed Sub Area Name: Not reported  
Completed Document Type: Interim Measures Implementation Report

Map ID  
Direction  
Distance  
Elevation

MAP FINDINGS

Site

Database(s)

EDR ID Number  
EPA ID Number

**VARIAN MEDICAL SYSTEMS (Continued)**

**S104573830**

Completed Date: 06/12/1992  
Comments: Not reported

Completed Area Name: PROJECT WIDE  
Completed Sub Area Name: Not reported  
Completed Document Type: RFI Report  
Completed Date: 06/20/1994  
Comments: Not reported

Completed Area Name: PROJECT WIDE  
Completed Sub Area Name: Not reported  
Completed Document Type: Interim Measures Workplan  
Completed Date: 06/29/1989  
Comments: Not reported

Completed Area Name: PROJECT WIDE  
Completed Sub Area Name: Not reported  
Completed Document Type: Corrective Measure Implementation Workplan  
Completed Date: 09/06/1996  
Comments: Not reported

Completed Area Name: PROJECT WIDE  
Completed Sub Area Name: Not reported  
Completed Document Type: RFI Workplan  
Completed Date: 06/20/1994  
Comments: Not reported

Completed Area Name: PROJECT WIDE  
Completed Sub Area Name: Not reported  
Completed Document Type: Preliminary Assessment Report  
Completed Date: 06/13/1989  
Comments: Not reported

Future Area Name: Not reported  
Future Sub Area Name: Not reported  
Future Document Type: Not reported  
Future Due Date: Not reported  
Schedule Area Name: Not reported  
Schedule Sub Area Name: Not reported  
Schedule Document Type: Not reported  
Schedule Due Date: Not reported  
Schedule Revised Date: Not reported

**CERS HAZ WASTE:**

Name: VARIAN MEDICAL SYSTEMS (B4)  
Address: 3120 HANSEN WY  
City,State,Zip: PALO ALTO, CA 94304  
Site ID: 80205  
CERS ID: 10121587  
CERS Description: Hazardous Waste Generator

**CERS TANKS:**

Name: VARIAN MEDICAL SYSTEMS (B4)  
Address: 3120 HANSEN WY  
City,State,Zip: PALO ALTO, CA 94304  
Site ID: 80205

Map ID  
Direction  
Distance  
Elevation

MAP FINDINGS

Site

Database(s)

EDR ID Number  
EPA ID Number

**VARIAN MEDICAL SYSTEMS (Continued)**

**S104573830**

CERS ID: 10121587  
CERS Description: Underground Storage Tank

**CUPA SANTA CLARA:**

Name: VARIAN MEDICAL SYSTEMS (B4)  
Address: 3120 HANSEN WY  
City,State,Zip: PALO ALTO, CA 94304  
Region: SANTA CLARA  
PE#: 2205  
Program Description: GENERATES 100 KG YR TO <5 TONS/YR  
Latitude: 37.4187369  
Longitude: -122.1453289  
Record ID: PR0424978  
Facility ID: FA0264341

Name: VARIAN MEDICAL SYSTEMS (B4)  
Address: 3120 HANSEN WY  
City,State,Zip: PALO ALTO, CA 94304  
Region: SANTA CLARA  
PE#: 2399  
Program Description: UNDERGROUND STORAGE TANK PROGRAM RECORD  
Latitude: 37.4187369  
Longitude: -122.1453289  
Record ID: PR0386928  
Facility ID: FA0264341

**EMI:**

Name: VARIAN NMR INSTRUMENTS  
Address: 3120 HANSEN WAY  
City,State,Zip: PALO ALTO, CA 943041030  
Year: 1998  
County Code: 43  
Air Basin: SF  
Facility ID: 12137  
Air District Name: BA  
SIC Code: 3826  
Air District Name: BAY AREA AQMD  
Community Health Air Pollution Info System: Not reported  
Consolidated Emission Reporting Rule: Not reported  
Total Organic Hydrocarbon Gases Tons/Yr: 3  
Reactive Organic Gases Tons/Yr: 2  
Carbon Monoxide Emissions Tons/Yr: 0  
NOX - Oxides of Nitrogen Tons/Yr: 0  
SOX - Oxides of Sulphur Tons/Yr: 0  
Particulate Matter Tons/Yr: 0  
Part. Matter 10 Micrometers and Smllr Tons/Yr:0

Name: VARIAN NMR INSTRUMENTS  
Address: 3120 HANSEN WAY  
City,State,Zip: PALO ALTO, CA 943041030  
Year: 1999  
County Code: 43  
Air Basin: SF  
Facility ID: 12137  
Air District Name: BA  
SIC Code: 3826

Map ID  
Direction  
Distance  
Elevation

MAP FINDINGS

Site

Database(s)

EDR ID Number  
EPA ID Number

**VARIAN MEDICAL SYSTEMS (Continued)**

**S104573830**

Air District Name: BAY AREA AQMD  
Community Health Air Pollution Info System: Not reported  
Consolidated Emission Reporting Rule: Not reported  
Total Organic Hydrocarbon Gases Tons/Yr: 0  
Reactive Organic Gases Tons/Yr: 0  
Carbon Monoxide Emissions Tons/Yr: 0  
NOX - Oxides of Nitrogen Tons/Yr: 0  
SOX - Oxides of Sulphur Tons/Yr: 0  
Particulate Matter Tons/Yr: 0  
Part. Matter 10 Micrometers and Smlr Tons/Yr:0

Name: VARIAN NMR INSTRUMENTS  
Address: 3120 HANSEN WAY  
City,State,Zip: PALO ALTO, CA 943041030  
Year: 2000  
County Code: 43  
Air Basin: SF  
Facility ID: 12137  
Air District Name: BA  
SIC Code: 3826  
Air District Name: BAY AREA AQMD  
Community Health Air Pollution Info System: Not reported  
Consolidated Emission Reporting Rule: Not reported  
Total Organic Hydrocarbon Gases Tons/Yr: 0  
Reactive Organic Gases Tons/Yr: 0  
Carbon Monoxide Emissions Tons/Yr: 0  
NOX - Oxides of Nitrogen Tons/Yr: 0  
SOX - Oxides of Sulphur Tons/Yr: 0  
Particulate Matter Tons/Yr: 0  
Part. Matter 10 Micrometers and Smlr Tons/Yr:0

Name: VARIAN NMR INSTRUMENTS  
Address: 3120 HANSEN WAY  
City,State,Zip: PALO ALTO, CA 943041030  
Year: 2001  
County Code: 43  
Air Basin: SF  
Facility ID: 12137  
Air District Name: BA  
SIC Code: 4931  
Air District Name: BAY AREA AQMD  
Community Health Air Pollution Info System: Not reported  
Consolidated Emission Reporting Rule: Not reported  
Total Organic Hydrocarbon Gases Tons/Yr: 0  
Reactive Organic Gases Tons/Yr: 0  
Carbon Monoxide Emissions Tons/Yr: 0  
NOX - Oxides of Nitrogen Tons/Yr: 0  
SOX - Oxides of Sulphur Tons/Yr: 0  
Particulate Matter Tons/Yr: 0  
Part. Matter 10 Micrometers and Smlr Tons/Yr:0

Name: VARIAN NMR INSTRUMENTS  
Address: 3120 HANSEN WAY  
City,State,Zip: PALO ALTO, CA 943041030  
Year: 2002  
County Code: 43  
Air Basin: SF

Map ID  
Direction  
Distance  
Elevation

MAP FINDINGS

Site

Database(s)

EDR ID Number  
EPA ID Number

**VARIAN MEDICAL SYSTEMS (Continued)**

**S104573830**

Facility ID: 12137  
Air District Name: BA  
SIC Code: 3826  
Air District Name: BAY AREA AQMD  
Community Health Air Pollution Info System: Not reported  
Consolidated Emission Reporting Rule: Not reported  
Total Organic Hydrocarbon Gases Tons/Yr: 1  
Reactive Organic Gases Tons/Yr: 0  
Carbon Monoxide Emissions Tons/Yr: 0  
NOX - Oxides of Nitrogen Tons/Yr: 0  
SOX - Oxides of Sulphur Tons/Yr: 0  
Particulate Matter Tons/Yr: 0  
Part. Matter 10 Micrometers and Smlr Tons/Yr:0

Name: VARIAN NMR INSTRUMENTS  
Address: 3120 HANSEN WAY  
City,State,Zip: PALO ALTO, CA 943041030  
Year: 2003  
County Code: 43  
Air Basin: SF  
Facility ID: 12137  
Air District Name: BA  
SIC Code: 3826  
Air District Name: BAY AREA AQMD  
Community Health Air Pollution Info System: Not reported  
Consolidated Emission Reporting Rule: Not reported  
Total Organic Hydrocarbon Gases Tons/Yr: 1  
Reactive Organic Gases Tons/Yr: 0  
Carbon Monoxide Emissions Tons/Yr: 0  
NOX - Oxides of Nitrogen Tons/Yr: 0  
SOX - Oxides of Sulphur Tons/Yr: 0  
Particulate Matter Tons/Yr: 0  
Part. Matter 10 Micrometers and Smlr Tons/Yr:0

Name: VARIAN NMR INSTRUMENTS  
Address: 3120 HANSEN WAY  
City,State,Zip: PALO ALTO, CA 943041030  
Year: 2004  
County Code: 43  
Air Basin: SF  
Facility ID: 12137  
Air District Name: BA  
SIC Code: 3826  
Air District Name: BAY AREA AQMD  
Community Health Air Pollution Info System: Not reported  
Consolidated Emission Reporting Rule: Not reported  
Total Organic Hydrocarbon Gases Tons/Yr: 0.548  
Reactive Organic Gases Tons/Yr: 0.2760722  
Carbon Monoxide Emissions Tons/Yr: 0.02  
NOX - Oxides of Nitrogen Tons/Yr: 0.097  
SOX - Oxides of Sulphur Tons/Yr: 0.001  
Particulate Matter Tons/Yr: 0.007  
Part. Matter 10 Micrometers and Smlr Tons/Yr:0.006832

Name: VARIAN NMR INSTRUMENTS  
Address: 3120 HANSEN WAY  
City,State,Zip: PALO ALTO, CA 943041030

Map ID  
Direction  
Distance  
Elevation

MAP FINDINGS

Site

Database(s)

EDR ID Number  
EPA ID Number

**VARIAN MEDICAL SYSTEMS (Continued)**

**S104573830**

Year: 2005  
County Code: 43  
Air Basin: SF  
Facility ID: 12137  
Air District Name: BA  
SIC Code: 3826  
Air District Name: BAY AREA AQMD  
Community Health Air Pollution Info System: Not reported  
Consolidated Emission Reporting Rule: Not reported  
Total Organic Hydrocarbon Gases Tons/Yr: .144  
Reactive Organic Gases Tons/Yr: .1127254  
Carbon Monoxide Emissions Tons/Yr: .009  
NOX - Oxides of Nitrogen Tons/Yr: .044  
SOX - Oxides of Sulphur Tons/Yr: .001  
Particulate Matter Tons/Yr: .003  
Part. Matter 10 Micrometers and Smlr Tons/Yr:.002928

Name: VARIAN NMR INSTRUMENTS  
Address: 3120 HANSEN WAY  
City,State,Zip: PALO ALTO, CA 943041030  
Year: 2006  
County Code: 43  
Air Basin: SF  
Facility ID: 12137  
Air District Name: BA  
SIC Code: 3826  
Air District Name: BAY AREA AQMD  
Community Health Air Pollution Info System: Not reported  
Consolidated Emission Reporting Rule: Not reported  
Total Organic Hydrocarbon Gases Tons/Yr: .174  
Reactive Organic Gases Tons/Yr: .1181073  
Carbon Monoxide Emissions Tons/Yr: .011  
NOX - Oxides of Nitrogen Tons/Yr: .052  
SOX - Oxides of Sulphur Tons/Yr: .001  
Particulate Matter Tons/Yr: .003  
Part. Matter 10 Micrometers and Smlr Tons/Yr:.002928

Name: VARIAN NMR INSTRUMENTS  
Address: 3120 HANSEN WAY  
City,State,Zip: PALO ALTO, CA 90058  
Year: 2007  
County Code: 43  
Air Basin: SF  
Facility ID: 12137  
Air District Name: BA  
SIC Code: 3826  
Air District Name: BAY AREA AQMD  
Community Health Air Pollution Info System: Not reported  
Consolidated Emission Reporting Rule: Not reported  
Total Organic Hydrocarbon Gases Tons/Yr: .176  
Reactive Organic Gases Tons/Yr: .1197807  
Carbon Monoxide Emissions Tons/Yr: .017  
NOX - Oxides of Nitrogen Tons/Yr: .08  
SOX - Oxides of Sulphur Tons/Yr: .001  
Particulate Matter Tons/Yr: .005  
Part. Matter 10 Micrometers and Smlr Tons/Yr:.00488

Map ID  
Direction  
Distance  
Elevation

MAP FINDINGS

Site

Database(s)

EDR ID Number  
EPA ID Number

**VARIAN MEDICAL SYSTEMS (Continued)**

**S104573830**

Name: VARIAN NMR INSTRUMENTS  
Address: 3120 HANSEN WAY  
City,State,Zip: PALO ALTO, CA 94304  
Year: 2008  
County Code: 43  
Air Basin: SF  
Facility ID: 12137  
Air District Name: BA  
SIC Code: 3826  
Air District Name: BAY AREA AQMD  
Community Health Air Pollution Info System: Not reported  
Consolidated Emission Reporting Rule: Not reported  
Total Organic Hydrocarbon Gases Tons/Yr: .173  
Reactive Organic Gases Tons/Yr: .1172706  
Carbon Monoxide Emissions Tons/Yr: .01  
NOX - Oxides of Nitrogen Tons/Yr: .047  
SOX - Oxides of Sulphur Tons/Yr: 0  
Particulate Matter Tons/Yr: .003  
Part. Matter 10 Micrometers and Smlr Tons/Yr:.002928

Name: VARIAN NMR INSTRUMENTS  
Address: 3120 HANSEN WAY  
City,State,Zip: PALO ALTO, CA 94304  
Year: 2009  
County Code: 43  
Air Basin: SF  
Facility ID: 12137  
Air District Name: BA  
SIC Code: 3826  
Air District Name: BAY AREA AQMD  
Community Health Air Pollution Info System: Not reported  
Consolidated Emission Reporting Rule: Not reported  
Total Organic Hydrocarbon Gases Tons/Yr: 8.999999999999997E-2  
Reactive Organic Gases Tons/Yr: 3.599999999999997E-2  
Carbon Monoxide Emissions Tons/Yr: 0  
NOX - Oxides of Nitrogen Tons/Yr: 0  
SOX - Oxides of Sulphur Tons/Yr: 0  
Particulate Matter Tons/Yr: 0  
Part. Matter 10 Micrometers and Smlr Tons/Yr:0

Name: VARIAN NMR INSTRUMENTS  
Address: 3120 HANSEN WAY  
City,State,Zip: PALO ALTO, CA 94304  
Year: 2010  
County Code: 43  
Air Basin: SF  
Facility ID: 12137  
Air District Name: BA  
SIC Code: 3826  
Air District Name: BAY AREA AQMD  
Community Health Air Pollution Info System: Not reported  
Consolidated Emission Reporting Rule: Not reported  
Total Organic Hydrocarbon Gases Tons/Yr: 8.999999999999997E-2  
Reactive Organic Gases Tons/Yr: 3.599999999999997E-2  
Carbon Monoxide Emissions Tons/Yr: 0  
NOX - Oxides of Nitrogen Tons/Yr: 0  
SOX - Oxides of Sulphur Tons/Yr: 0



Map ID  
Direction  
Distance  
Elevation

MAP FINDINGS

Site

Database(s)

EDR ID Number  
EPA ID Number

**VARIAN MEDICAL SYSTEMS (Continued)**

**S104573830**

Particulate Matter Tons/Yr: 0  
Part. Matter 10 Micrometers and Smllr Tons/Yr:0

CA Financial Assurance 1:

Name: VARIAN MEDICAL SYSTEMS (DBA VARIAN) - 611 HANSEN WAY OR 3120 HANSEN WAY, PALO ALTO, CA

Address: 3120 HANSEN WY, D-129

City: PALO ALTO

EPA ID Number: CAD009120817

Sudden Amount1: Not reported

Non Sudden Amount1: Not reported

Closure Mechanism: Not reported

Closure Amount: Not reported

Post Closure Mechanism: Not reported

Post Closure Amount: Not reported

Corrective Action Mechanism: Not reported

Corrective Action Amount: Not reported

Sudden Mechanism Type: Not reported

Sudden Mechanism Amount: Not reported

Non Sudden Mechanism Type: Not reported

Non Sudden Mechanism Amount: Not reported

O and M Mechanism Type: LOC

O and M Amount: \$15,684,951.00

Closure Mechanism Date of Mechanism: Not reported

Closure Mechanism Renewal Date: Not reported

Closure Mechanism Provider: Not reported

Postclosure Mechanism Date of Mechanism: Not reported

Postclosure Mechanism Renewal Date: Not reported

Postclosure Mechanism Provider: Not reported

O and M Mechanism Date of Mechanism: 2019-08-08 00:00:00

O and M Mechanism Renewal Date: Not reported

O and M Mechanism Provider: Bank of America

Corrective Action Mechanism Date of Mechanism: Not reported

Corrective Action Mechanism Renewal Date: Not reported

Corrective Action Mechanism Provider: Not reported

Sudden Mechanism Date of Mechanism: Not reported

Sudden Mechanism Renewal Date: Not reported

Sudden Mechanism Provider: Not reported

Non-Sudden Mechanism Date of Mechanism: Not reported

Non-Sudden Mechanism Renewal Date: Not reported

Non-Sudden Mechanism Provider: Not reported

Date Entered into EnviroStor: 2018-01-16 00:00:00

Authorization Type: O&M

Comments: DTSC Order No. 88/89-030: \$4,645,500 at 611 Hansen Way, Palo Alto CA; FT repair

HWP:

Name: VARIAN MEDICAL SYSTEMS PALO ALTO

Address: 3120 HANSEN WAY

City,State,Zip: PALO ALTO, CA 943041030

EPA Id: CAD009120817

Cleanup Status: CLOSED

Latitude: 37.41602

Longitude: -122.1432

Facility Type: Historical - Non-Operating

Facility Size: Not reported

Team: Not reported

Map ID  
Direction  
Distance  
Elevation

MAP FINDINGS

Site

Database(s)

EDR ID Number  
EPA ID Number

**VARIAN MEDICAL SYSTEMS (Continued)**

**S104573830**

Supervisor: Not reported  
Site Code: Not reported  
Assembly District: 24  
Senate District: 13  
Public Information Officer: Not reported  
Public Information Officer: Not reported

Activities:

EPA Id: CAD009120817  
Facility Type: Historical - Non-Operating  
Unit Names: CONTAIN1, TANKSTR1, TANKTRT1  
Event Description: New Operating Permit - PUBLIC COMMENT (BEGIN)  
Actual Date: 06/13/1983

EPA Id: CAD009120817  
Facility Type: Historical - Non-Operating  
Unit Names: CONTAIN1, TANKSTR1, TANKTRT1  
Event Description: New Operating Permit - APPLICATION PART B RECEIVED  
Actual Date: 03/25/1983

EPA Id: CAD009120817  
Facility Type: Historical - Non-Operating  
Unit Names: CONTAIN1, TANKSTR1, TANKTRT1  
Event Description: New Operating Permit - TECHNICAL COMPLETE LETTER  
Actual Date: 10/25/1983

EPA Id: CAD009120817  
Facility Type: Historical - Non-Operating  
Unit Names: CONTAIN1, TANKSTR1, TANKTRT1  
Event Description: New Operating Permit - APPLICATION PART A RECEIVED  
Actual Date: 11/19/1980

EPA Id: CAD009120817  
Facility Type: Historical - Non-Operating  
Unit Names: CONTAIN1, TANKSTR1, TANKTRT1  
Event Description: New Operating Permit - PERMIT TERMINATED - TERMINATION RECEIVED  
Actual Date: 08/24/1995

EPA Id: CAD009120817  
Facility Type: Historical - Non-Operating  
Unit Names: CONTAIN1, TANKSTR1, TANKTRT1  
Event Description: New Operating Permit - PERMIT TERMINATED - TERMINATION APPROVED  
Actual Date: 08/24/1995

EPA Id: CAD009120817  
Facility Type: Historical - Non-Operating  
Unit Names: CONTAIN1, TANKSTR1, TANKTRT1  
Event Description: New Operating Permit - CALL-IN LETTER ISSUED  
Actual Date: 02/02/1983

EPA Id: CAD009120817  
Facility Type: Historical - Non-Operating  
Unit Names: CONTAIN1, TANKSTR1, TANKTRT1  
Event Description: New Operating Permit - FINAL PERMIT  
Actual Date: 02/09/1984

Closure:

Map ID  
Direction  
Distance  
Elevation

MAP FINDINGS

Site

Database(s)

EDR ID Number  
EPA ID Number

**VARIAN MEDICAL SYSTEMS (Continued)**

**S104573830**

EPA Id: CAD009120817  
Facility Type: Historical - Non-Operating  
Unit Names: CONTAIN1, TANKSTR1, TANKTRT1  
Event Description: Closure Final - ISSUE CLOSURE VERIFICATION  
Actual Date: 10/28/1998

EPA Id: CAD009120817  
Facility Type: Historical - Non-Operating  
Unit Names: CONTAIN1, TANKSTR1, TANKTRT1  
Event Description: Closure Final - RECEIVE CLOSURE CERTIFICATION  
Actual Date: 03/29/1995

Alias:

EPA Id: CAD009120817  
Facility Type: Historical - Non-Operating  
Alias Type: FRS  
Alias: 110000609280

EPA Id: CAD009120817  
Facility Type: Historical - Non-Operating  
Alias Type: Alternate Name  
Alias: VARIAN NMR SYSTEMS

WDS:

Name: VARIAN MEDICAL SYSTEMS  
Address: 3120 Hansen Way  
City: PALO ALTO  
Facility ID: San Francisco Bay 43I006791  
Facility Type: Industrial - Facility that treats and/or disposes of liquid or semisolid wastes from any servicing, producing, manufacturing or processing operation of whatever nature, including mining, gravel washing, geothermal operations, air conditioning, ship building and repairing, oil production, storage and disposal operations, water pumping.  
Facility Status: Active - Any facility with a continuous or seasonal discharge that is under Waste Discharge Requirements.  
NPDES Number: CAS000001 The 1st 2 characters designate the state. The remaining 7 are assigned by the Regional Board  
Subregion: 2  
Facility Telephone: 6504246272  
Facility Contact: JIM WEBER  
Agency Name: VARIAN MEDICAL SYSTEMS  
Agency Address: 911 Hansen Way # C-102  
Agency City,St,Zip: Palo Alto 943041028  
Agency Contact: JIM WEBER  
Agency Telephone: 6504246272  
Agency Type: Private  
SIC Code: 0  
SIC Code 2: Not reported  
Primary Waste Type: Not reported  
Primary Waste: Not reported  
Waste Type2: Not reported  
Waste2: Not reported  
Primary Waste Type: Not reported  
Secondary Waste: Not reported

Map ID  
Direction  
Distance  
Elevation

MAP FINDINGS

Site

Database(s)

EDR ID Number  
EPA ID Number

**VARIAN MEDICAL SYSTEMS (Continued)**

**S104573830**

Secondary Waste Type: Not reported  
Design Flow: 0  
Baseline Flow: 0  
Reclamation: Not reported  
POTW: Not reported  
Treat To Water: Minor Threat to Water Quality. A violation of a regional board order should cause a relatively minor impairment of beneficial uses compared to a major or minor threat. Not: All nurds without a TTWQ will be considered a minor threat to water quality unless coded at a higher Level. A Zero (0) may be used to code those NURDS that are found to represent no threat to water quality.

Complexity: Category C - Facilities having no waste treatment systems, such as cooling water dischargers or those who must comply through best management practices, facilities with passive waste treatment and disposal systems, such as septic systems with subsurface disposal, or dischargers having waste storage systems with land disposal such as dairy waste ponds.

Name: VARIAN NMR INSTRUMENTS  
Address: 3120 Hansen Way  
City: PALO ALTO  
Facility ID: San Francisco Bay 431015026  
Facility Type: Industrial - Facility that treats and/or disposes of liquid or semisolid wastes from any servicing, producing, manufacturing or processing operation of whatever nature, including mining, gravel washing, geothermal operations, air conditioning, ship building and repairing, oil production, storage and disposal operations, water pumping.

Facility Status: Active - Any facility with a continuous or seasonal discharge that is under Waste Discharge Requirements.

NPDES Number: CAS000001 The 1st 2 characters designate the state. The remaining 7 are assigned by the Regional Board

Subregion: 2  
Facility Telephone: 6504245503  
Facility Contact: DAVE KIASKI  
Agency Name: VARIAN NMR INSTRUMENTS  
Agency Address: 3120 Hansen Way  
Agency City,St,Zip: Palo Alto 943041030  
Agency Contact: DAVE KIASKI  
Agency Telephone: 6504245503  
Agency Type: Private  
SIC Code: 0  
SIC Code 2: Not reported  
Primary Waste Type: Not reported  
Primary Waste: Not reported  
Waste Type2: Not reported  
Waste2: Not reported  
Primary Waste Type: Not reported  
Secondary Waste: Not reported  
Secondary Waste Type: Not reported  
Design Flow: 0  
Baseline Flow: 0  
Reclamation: Not reported  
POTW: Not reported  
Treat To Water: Minor Threat to Water Quality. A violation of a regional board order should cause a relatively minor impairment of beneficial uses compared to a major or minor threat. Not: All nurds without a TTWQ will be

Map ID  
Direction  
Distance  
Elevation

MAP FINDINGS

Site

Database(s)

EDR ID Number  
EPA ID Number

**VARIAN MEDICAL SYSTEMS (Continued)**

**S104573830**

considered a minor threat to water quality unless coded at a higher Level. A Zero (0) may be used to code those NURDS that are found to represent no threat to water quality.

Complexity: Category C - Facilities having no waste treatment systems, such as cooling water dischargers or those who must comply through best management practices, facilities with passive waste treatment and disposal systems, such as septic systems with subsurface disposal, or dischargers having waste storage systems with land disposal such as dairy waste ponds.

**CIWQS:**

Name: VARIAN NMR INSTRUMENTS  
Address: 3120 HANSEN WAY  
City,State,Zip: PALO ALTO, CA 94304  
Agency: Varian NMR Instruments  
Agency Address: 3120 Hansen Way, Palo Alto, CA 94304  
Place/Project Type: Industrial - Laboratory Analytical Instruments  
SIC/NAICS: 3826  
Region: 2  
Program: INDSTW  
Regulatory Measure Status: Terminated  
Regulatory Measure Type: Storm water industrial  
Order Number: 2014-0057-DWQ  
WDID: 2 43I015026  
NPDES Number: CAS000001  
Adoption Date: Not reported  
Effective Date: 03/23/1999  
Termination Date: 09/29/2009  
Expiration/Review Date: Not reported  
Design Flow: Not reported  
Major/Minor: Not reported  
Complexity: Not reported  
TTWQ: Not reported  
Enforcement Actions within 5 years: 0  
Violations within 5 years: 0  
Latitude: 37.41813  
Longitude: -122.14421

**CERS:**

Name: VARIAN MEDICAL SYSTEMS (B4)  
Address: 3120 HANSEN WY  
City,State,Zip: PALO ALTO, CA 94304  
Site ID: 80205  
CERS ID: 10121587  
CERS Description: Chemical Storage Facilities

**Violations:**

Site ID: 80205  
Site Name: VARIAN MEDICAL SYSTEMS (B4)  
Violation Date: 09-03-2015  
Citation: 23 CCR 16 2636(f) - California Code of Regulations, Title 23, Chapter 16, Section(s) 2636(f)  
Violation Description: Failure to continuously monitor the interstitial space of the tank, piping and/or sumps sump such that the leak detection activates an audible/visual alarm when a leak is detected.  
Violation Notes: Returned to compliance on 09/03/2015. Annular sensor on tank went into alarm upon removal from tank, and would not clear. Out of range per

Map ID  
Direction  
Distance  
Elevation

MAP FINDINGS

Site

Database(s)

EDR ID Number  
EPA ID Number

**VARIAN MEDICAL SYSTEMS (Continued)**

**S104573830**

technician, so sensor was replaced during the inspection and tested to demonstrate functionality. NO CORRECTIVE ACTIONS REQUIRED, VIOLATION WAS ABATED DURING THE INSPECTION.

Violation Division: Santa Clara County Environmental Health  
Violation Program: UST  
Violation Source: CERS

Site ID: 80205  
Site Name: VARIAN MEDICAL SYSTEMS (B4)  
Violation Date: 09-01-2016  
Citation: 22 CCR 23 66273.34 - California Code of Regulations, Title 22, Chapter 23, Section(s) 66273.34

Violation Description: Failure to label or mark each individual or container or the designated area of universal waste as required. 1) Waste batteries shall be marked with "Universal Waste-Battery(ies)G . 2) Mercury containing equipment shall be marked with "Universal Waste -Mercury-Containing EquipmentG . 3) Lamps shall be marked with G Universal Waste-Lamp(s)G . 4)Each electronic devices or the container or the designated area shall be marked with G Universal Waste-Electronic Device(s)G . 5) Each CRTs or the container or the designated area shall be marked with "Universal Waste-CRT(s)G . 6) CRT glass or the designated area shall be marked with G Universal Waste-CRT glassG .

Violation Notes: Returned to compliance on 09/02/2016. UWED cage is not marked with date.

Violation Division: Santa Clara County Environmental Health  
Violation Program: HW  
Violation Source: CERS

Site ID: 80205  
Site Name: VARIAN MEDICAL SYSTEMS (B4)  
Violation Date: 09-21-2018  
Citation: HSC 6.75 25299.30-25299.34 - California Health and Safety Code, Chapter 6.75, Section(s) 25299.30-25299.34

Violation Description: Failure to submit and maintain complete and current Certification of Financial Responsibility or other mechanism of financial assurance.

Violation Notes: The facility uses an annual insurance policy for financial responsibility. CERS has not been updated since 2016. An insurance policy effective through October 1, 2018 was observed on site. A new Certification of Financial Responsibility (CFR) must be submitted each year to update the insurance policy information. Submit a new CFR to CERS and ensure it is updated annually with the new insurance policy information.

Violation Division: Santa Clara County Environmental Health  
Violation Program: UST  
Violation Source: CERS

Evaluation:  
Eval General Type: Compliance Evaluation Inspection  
Eval Date: 09-01-2016  
Violations Found: No  
Eval Type: Routine done by local agency  
Eval Notes: Onsite to oversee annual testing of UST monitoring system. Testing by Gettler Ryan, Inc., technician Chris San Nicolas. Mr. San Nicolas had valid ICC and Veeder Root certifications. System is emergency generator fueling system with conventional suction piping to day tank. All four sensors (sump, annular, day tank containment and piping

Map ID  
Direction  
Distance  
Elevation

MAP FINDINGS

Site

Database(s)

EDR ID Number  
EPA ID Number

**VARIAN MEDICAL SYSTEMS (Continued)**

**S104573830**

containment) were tested in water and provided audible and visual alarms. Spill bucket held waste for one hour without loss and is located within a monitored sump. Overfill provided by mechanical flapper in drop tube. SB989 containment testing conducted today (last 9/2016) CERS submittal on ID 10121587. Information was submitted 6/17/16 and reviewed/approved 9/1/16. Base information no change since last review/approval, financial mechanism updated. Financial mechanism used is an insurance policy which is valid through 10/1/2016 Reviewed alarm history printed day of inspection Reviewed DUSTO monthly inspection logs Reviewed [Truncated]

Eval Division: Santa Clara County Environmental Health  
Eval Program: UST  
Eval Source: CERS

Eval General Type: Compliance Evaluation Inspection  
Eval Date: 09-03-2013  
Violations Found: No  
Eval Type: Routine done by local agency  
Eval Notes: Onsite to oversee annual UST monitoring system testing conducted by Gettler-Ryan. Technician Chris San Nicholas. Mr. San Nicholas holds valid ICC and Veeder Root certifications. System is emergency generator system with 4 sensors. Tank annular sensor, piping sump sensor, day tank sensor for aboveground piping monitoring, and generator containment sensor for aboveground piping monitoring all provided audible and visual alarms. System not fitted with LLD and not required to have visual inspection logs since system is a suction system. Overfill prevention via flapper valve in drop tube Spill buckets held water for one hour without loss. I reviewed the following paperwork: Part A/B operating permit (2009) Monitoring Plan (7/7/2009) Response Plan (9/24/2012) DUSTO designation Financial Certification (10/3/12) with financial mechanism Insurance Policy (good thru 10/1/13). Policy issued by ACE American Insurance. Alarm history (printed day of inspection) System [Truncated]

Eval Division: Santa Clara County Environmental Health  
Eval Program: UST  
Eval Source: CERS

Eval General Type: Other/Unknown  
Eval Date: 09-03-2013  
Violations Found: No  
Eval Type: Other, not routine, done by local agency  
Eval Notes: Oversaw triennial testing of UST system secondary containment (SB989 testing). Last test conducted 9/21/10. Tank annular space tested with vacuum of 7 inHg for one hour with no variation. Tank sump was lake tested using the accelerated Incon test method. Test passed with no loss. Piping run from tank to day tank was isolated using existing test boots and pressurized to 5psi. Line held pressure for 1 hour without loss.

Eval Division: Santa Clara County Environmental Health  
Eval Program: UST  
Eval Source: CERS

Eval General Type: Compliance Evaluation Inspection  
Eval Date: 09-03-2014  
Violations Found: No  
Eval Type: Routine done by local agency  
Eval Notes: Onsite to oversee annual UST monitoring system testing conducted by

Map ID  
Direction  
Distance  
Elevation

MAP FINDINGS

Site

Database(s)

EDR ID Number  
EPA ID Number

**VARIAN MEDICAL SYSTEMS (Continued)**

**S104573830**

Gettler-Ryan. Technician Tim Adams. Mr. Adams holds valid ICC (8205730, exp 6/7/15) and Veeder Root (B37367, 5/11/15) certifications. System is emergency generator system with 4 sensors. Tank annular sensor, piping sump sensor, day tank sensor for aboveground piping monitoring, and generator containment sensor for aboveground piping monitoring all provided audible and visual alarms. System not fitted with LLD and not required to have. Using HSC 2636(f)(6) exemption from LLDs by conducting daily visual check of alarm panel and having monitored piping sump. Overfill prevention via flapper valve in drop tube Spill buckets held water for one hour without loss. I reviewed the following paperwork on CERS (ID #10121587 submitted 4/22/14, accepted 5/14/14): Part A/B operating permit application Monitoring Plan Response Plan DUSTO designation Certification of Financial Responsibility (9/20/12) with [Truncated] Santa Clara County Environmental Health  
UST  
CERS

Eval Division:  
Eval Program:  
Eval Source:

Eval General Type:  
Eval Date:  
Violations Found:  
Eval Type:  
Eval Notes:

Compliance Evaluation Inspection  
09-03-2015  
Yes  
Routine done by local agency  
Onsite to oversee annual testing of UST monitoring system. Testing by Gettler Ryan, Inc., technician Chris San Nicolas. Mr. San Nicolas had valid ICC and Veeder Root certifications. System is emergency generator fueling system with conventional suction piping to day tank. All four sensors (sump, annular, day tank containment and piping containment) were tested in water and provided audible and visual alarms. Spill bucket held waste for one hour without loss and is located within a monitored sump. Overfill provided by mechanical flapper in drop tube. SB989 containment testing conducted 9/2013. TESTING IS DUE AGAIN IN 2016. CERS submittal on ID 10121587. Information was submitted 4/22/14 and reviewed/approved 5/14/14 and has not changed. Financial mechanism used is an insurance policy which is valid through 10/1/2015. WILL NEED TO UPDATE CERS WITH NEW POLICY AT TIME OF ITS RENEWAL. Reviewed alarm history printed day of inspection Reviewed DUSTO monthly inspection [Truncated]

Eval Division:  
Eval Program:  
Eval Source:

Eval General Type:  
Eval Date:  
Violations Found:  
Eval Type:  
Eval Notes:

Compliance Evaluation Inspection  
09-14-2017  
No  
Routine done by local agency  
Onsite to oversee annual testing of UST monitoring system. Testing by Afforda-Test., technician Felix Ramirez. Mr. Ramirez had valid ICC and Veeder Root certifications on date of inspection. System is emergency generator fueling system with conventional suction piping to day tank. All four sensors (sump, annular, day tank containment and piping containment) were tested in water and provided audible and visual alarms. Spill bucket testing underway at the point that inspector left site. Overfill provided by mechanical flapper in drop tube. SB989 containment testing conducted 9/2016 CERS submittal on ID 10121587. Information was submitted 6/17/16 and reviewed/approved 9/1/16. Base information no change since last review/approval. Financial mechanism used is an insurance policy which is valid through 10/1/2018. Copy of



Map ID  
Direction  
Distance  
Elevation

MAP FINDINGS

Site

Database(s)

EDR ID Number  
EPA ID Number

**VARIAN MEDICAL SYSTEMS (Continued)**

**S104573830**

policy provided to inspector on day of inspection. Reviewed alarm history printed day of inspection Reviewed DUSTO monthly inspection logs and log. [Truncated]

Eval Division: Santa Clara County Environmental Health  
Eval Program: UST  
Eval Source: CERS

Eval General Type: Other/Unknown  
Eval Date: 09-01-2016  
Violations Found: No  
Eval Type: Other, not routine, done by local agency  
Eval Notes: Watched set up for triennial SB 9898 testing. While onsite witnessed technician from Gettler-Ryan set up the following secondary containment testing. --Test boots put into place and secondary piping was pressurized to 5 psi. --Sump housing piping and spill bucket was filled with water to above the piping penetration. Inconn accelerated test conducted. Test indicated PASS at the end of 15 minutes. --Tank annular space was placed under vacuum of 7 inHg. Testing proceeded without presence of inspector once set up confirmed. ENSURE THAT TEST RESULTS ARE SUBMITTED TO HMCD WITHIN 30 DAYS.

Eval Division: Santa Clara County Environmental Health  
Eval Program: UST  
Eval Source: CERS

Eval General Type: Compliance Evaluation Inspection  
Eval Date: 09-01-2016  
Violations Found: Yes  
Eval Type: Routine done by local agency  
Eval Notes: Facility has two small R&D lab areas that generate wastes and a HW shed for storage. EPA ID #CAD009120817 Container of cesium which had a HW label noting contents as "unknown" had the label removed during the inspection because Mr. Weber noted that it was not yet waste. Lab 113L in the process of clean out and move. Labs generate small quantities of research related waste that area either hazardous or non-sewerable. -Will send additional information and link regarding lab treatment requirements and guidelines. Reviewed inspection records for HW and UW storage areas reviewed manifests 2014-2016 -noted routinely generating overpack wastes with F, D and U codes from removal of routine gen wastes and removal of old chemistry. Contingency and training plans on CERS 10121587

Eval Division: Santa Clara County Environmental Health  
Eval Program: HW  
Eval Source: CERS

Eval General Type: Compliance Evaluation Inspection  
Eval Date: 09-21-2018  
Violations Found: Yes  
Eval Type: Routine done by local agency  
Eval Notes: On-site to witness the annual monitoring system certification and spill bucket test performed by Mr. David Winkler (certifications current) of Afford-a-Test. System is an emergency generator system. Conventional suction system. Annular, sump, day tank and generator containment area sensors were tested in water and provided audible and visible alarms. Overfill provided by a flapper valve. NOTE: Overfill prevention is now required to be inspected every three years. The spill bucket is contained in a sump and was hydrostatically tested for one hour with no loss. Reviewed DUSTO Monthly Reports, DUSTO Training

Map ID  
Direction  
Distance  
Elevation

MAP FINDINGS

Site

Database(s)

EDR ID Number  
EPA ID Number

**VARIAN MEDICAL SYSTEMS (Continued)**

**S104573830**

records, monthly unburied pipe inspections, testing reports and maintenance documentation. Tank and monitoring system information submitted to the California Environmental Reporting System (CERS) on 6/17/2016 is accurate as observed for monitoring equipment. Permit valid through February 28, 2019. Submit a copy of the Monitoring System and Spill [Truncated]

Eval Division: Santa Clara County Environmental Health  
Eval Program: UST  
Eval Source: CERS

Eval General Type: Compliance Evaluation Inspection  
Eval Date: 08-31-2017  
Violations Found: No  
Eval Type: Routine done by local agency  
Eval Notes: no violations observed  
Eval Division: Palo Alto City Fire Department  
Eval Program: HMRRP  
Eval Source: CERS

Eval General Type: Compliance Evaluation Inspection  
Eval Date: 04-20-2015  
Violations Found: No  
Eval Type: Routine done by local agency  
Eval Notes: Not reported  
Eval Division: Palo Alto City Fire Department  
Eval Program: HMRRP  
Eval Source: CERS

Eval General Type: Compliance Evaluation Inspection  
Eval Date: 05-31-2016  
Violations Found: No  
Eval Type: Routine done by local agency  
Eval Notes: Not reported  
Eval Division: Palo Alto City Fire Department  
Eval Program: HMRRP  
Eval Source: CERS

Eval General Type: Other/Unknown  
Eval Date: 11-18-2010  
Violations Found: No  
Eval Type: Other, not routine, done by local agency  
Eval Notes: TCO inspection scanned and on file at Palo Alto Fire.  
Eval Division: Palo Alto City Fire Department  
Eval Program: HMRRP  
Eval Source: CERS

Enforcement Action:  
Site ID: 80205  
Site Name: VARIAN MEDICAL SYSTEMS (B4)  
Site Address: 3120 HANSEN WY  
Site City: PALO ALTO  
Site Zip: 94304  
Enf Action Date: 09-03-2015  
Enf Action Type: Notice of Violation (Unified Program)  
Enf Action Description: Notice of Violation Issued by the Inspector at the Time of Inspection  
Enf Action Notes: Not reported  
Enf Action Division: Santa Clara County Environmental Health

Map ID  
Direction  
Distance  
Elevation

MAP FINDINGS

Site

Database(s)

EDR ID Number  
EPA ID Number

**VARIAN MEDICAL SYSTEMS (Continued)**

**S104573830**

Enf Action Program: UST  
Enf Action Source: CERS

Affiliation:

Affiliation Type Desc: Identification Signer  
Entity Name: Jim Weber  
Entity Title: Sr. Manager EHS  
Affiliation Address: Not reported  
Affiliation City: Not reported  
Affiliation State: Not reported  
Affiliation Country: Not reported  
Affiliation Zip: Not reported  
Affiliation Phone: Not reported

Affiliation Type Desc: Legal Owner  
Entity Name: VARIAN MEDICAL SYSTEMS INC  
Entity Title: Not reported  
Affiliation Address: 3100 HANSEN WY  
Affiliation City: PALO ALTO  
Affiliation State: CA  
Affiliation Country: United States  
Affiliation Zip: 94304  
Affiliation Phone: (650) 493-4000

Affiliation Type Desc: UST Permit Applicant  
Entity Name: Jim Weber  
Entity Title: Corporate H&S Manager  
Affiliation Address: Not reported  
Affiliation City: Not reported  
Affiliation State: Not reported  
Affiliation Country: Not reported  
Affiliation Zip: Not reported  
Affiliation Phone: (650) 424-6272

Affiliation Type Desc: Document Preparer  
Entity Name: Jim Weber  
Entity Title: Not reported  
Affiliation Address: Not reported  
Affiliation City: Not reported  
Affiliation State: Not reported  
Affiliation Country: Not reported  
Affiliation Zip: Not reported  
Affiliation Phone: Not reported

Affiliation Type Desc: Environmental Contact  
Entity Name: Jim Weber  
Entity Title: Not reported  
Affiliation Address: 3120 Hansen Way G-007  
Affiliation City: Palo Alto  
Affiliation State: CA  
Affiliation Country: Not reported  
Affiliation Zip: 94304  
Affiliation Phone: Not reported

Affiliation Type Desc: CUPA District  
Entity Name: Santa Clara County Environmental Health  
Entity Title: Not reported

Map ID  
Direction  
Distance  
Elevation

MAP FINDINGS

Site

Database(s)

EDR ID Number  
EPA ID Number

**VARIAN MEDICAL SYSTEMS (Continued)**

**S104573830**

Affiliation Address: 1555 Berger Drive, Suite 300  
Affiliation City: San Jose  
Affiliation State: CA  
Affiliation Country: Not reported  
Affiliation Zip: 95112-2716  
Affiliation Phone: (408) 918-3400

Affiliation Type Desc: Operator  
Entity Name: VARIAN MEDICAL SYSTEMS  
Entity Title: Not reported  
Affiliation Address: Not reported  
Affiliation City: Not reported  
Affiliation State: Not reported  
Affiliation Country: Not reported  
Affiliation Zip: Not reported  
Affiliation Phone: (650) 493-4000

Affiliation Type Desc: Parent Corporation  
Entity Name: VARIAN MEDICAL SYSTEMS, INC.  
Entity Title: Not reported  
Affiliation Address: Not reported  
Affiliation City: Not reported  
Affiliation State: Not reported  
Affiliation Country: Not reported  
Affiliation Zip: Not reported  
Affiliation Phone: Not reported

Affiliation Type Desc: UST Tank Operator  
Entity Name: VARIAN MEDICAL SYSTEMS, INC.  
Entity Title: Not reported  
Affiliation Address: 3120 Hansen Way  
Affiliation City: Palo Alto  
Affiliation State: Ca  
Affiliation Country: United States  
Affiliation Zip: 94304  
Affiliation Phone: (650) 424-6103

Affiliation Type Desc: UST Tank Owner  
Entity Name: VARIAN MEDICAL SYSTEMS, INC.  
Entity Title: Not reported  
Affiliation Address: 3120 Hansen Way  
Affiliation City: Palo Alto  
Affiliation State: Ca  
Affiliation Country: United States  
Affiliation Zip: 94304  
Affiliation Phone: (650) 424-6103

Affiliation Type Desc: Facility Mailing Address  
Entity Name: Mailing Address  
Entity Title: Not reported  
Affiliation Address: 3120 HANSEN WY G-007  
Affiliation City: PALO ALTO  
Affiliation State: CA  
Affiliation Country: Not reported  
Affiliation Zip: 94304  
Affiliation Phone: Not reported

Map ID  
Direction  
Distance  
Elevation

MAP FINDINGS

Site

Database(s)

EDR ID Number  
EPA ID Number

**VARIAN MEDICAL SYSTEMS (Continued)**

**S104573830**

Affiliation Type Desc: UST Property Owner Name  
Entity Name: Stanford University  
Entity Title: Not reported  
Affiliation Address: 2755 SAND HILL ROAD  
Affiliation City: STANFORD  
Affiliation State: CA  
Affiliation Country: United States  
Affiliation Zip: 94305  
Affiliation Phone: (650) 926-0221

Name: VARIAN MEDICAL SYSTEMS PALO ALTO  
Address: 3120 HANSEN WAY  
City,State,Zip: PALO ALTO, CA 943041030  
Site ID: 241852  
CERS ID: CAD009120817  
CERS Description: Hazardous Waste

Evaluation:  
Eval General Type: Information Request  
Eval Date: 03-09-2017  
Violations Found: No  
Eval Type: DTSC Financial Records Review  
Eval Notes: Financial Records Review - Cleanup Site  
Eval Division: Department of Toxic Substances Control  
Eval Program: DTSC\_ENF  
Eval Source: ENVSTORHAZ

Eval General Type: Information Request  
Eval Date: 12-19-2013  
Violations Found: No  
Eval Type: DTSC Financial Records Review  
Eval Notes: Financial Records Review - Cleanup Site  
Eval Division: Department of Toxic Substances Control  
Eval Program: DTSC\_ENF  
Eval Source: ENVSTORHAZ

Affiliation:  
Affiliation Type Desc: Facility Owner  
Entity Name: VARIAN MEDICAL SYSTEMS  
Entity Title: Not reported  
Affiliation Address: 3100 HANSEN WAY  
Affiliation City: PALO ALTO  
Affiliation State: CA  
Affiliation Country: Not reported  
Affiliation Zip: 943040000  
Affiliation Phone: 6504246696

Affiliation Type Desc: Facility Contact  
Entity Name: JOHN BUCHANAN  
Entity Title: Not reported  
Affiliation Address: 3120 HANSEN WAY G-100  
Affiliation City: PALO ALTO  
Affiliation State: CA  
Affiliation Country: Not reported  
Affiliation Zip: 94304  
Affiliation Phone: 6504246103

Map ID  
 Direction  
 Distance  
 Elevation

MAP FINDINGS

Site

Database(s)

EDR ID Number  
 EPA ID Number

**VARIAN MEDICAL SYSTEMS (Continued)**

**S104573830**

Name: VARIAN NMR INSTRUMENTS  
 Address: 3120 HANSEN WAY  
 City,State,Zip: PALO ALTO, CA 94304  
 Site ID: 502438  
 CERS ID: 110000609280  
 CERS Description: US EPA Air Emission Inventory System (EIS)

Affiliation:  
 Affiliation Type Desc: Environmental Contact  
 Entity Name: JIM WEBER  
 Entity Title: CORP HEALTH AND SAFETY MGR  
 Affiliation Address: 3130 HANSEN WY  
 Affiliation City: PALOALTO  
 Affiliation State: CA  
 Affiliation Country: Not reported  
 Affiliation Zip: Not reported  
 Affiliation Phone: Not reported

Name: VARIAN NMR SYSTEMS  
 Address: 3120 HANSEN WAY  
 City,State,Zip: PALO ALTO, CA 943041030  
 Site ID: 344490  
 CERS ID: 80001596  
 CERS Description: Corrective Action

Affiliation:  
 Affiliation Type Desc: Lead Project Manager  
 Entity Name: JOVANNE VILLAMATER  
 Entity Title: Not reported  
 Affiliation Address: Not reported  
 Affiliation City: BERKELEY  
 Affiliation State: CA  
 Affiliation Country: Not reported  
 Affiliation Zip: Not reported  
 Affiliation Phone: Not reported

Affiliation Type Desc: Supervisor  
 Entity Name: MARK PIROS  
 Entity Title: Not reported  
 Affiliation Address: Not reported  
 Affiliation City: Not reported  
 Affiliation State: Not reported  
 Affiliation Country: Not reported  
 Affiliation Zip: Not reported  
 Affiliation Phone: Not reported

**AO234**  
**South**  
**1/2-1**  
**0.867 mi.**  
**4579 ft.**  
**AYDIN ENERGY**  
**3180 HANOVER**  
**PALO ALTO, CA 94304**  
**Site 1 of 2 in cluster AO**

**Relative:**  
**Higher**

**Actual:**  
**51 ft.**

RESPONSE:  
 Name: AYDIN ENERGY

**RESPONSE** 1000255235  
**ENVIROSTOR** N/A  
**DEED**  
**FINDS**  
**ECHO**  
**Cortese**  
**HIST CORTESE**  
**CERS**

Map ID  
Direction  
Distance  
Elevation

MAP FINDINGS

Site

Database(s)

EDR ID Number  
EPA ID Number

**AYDIN ENERGY (Continued)**

**1000255235**

Address: 3180 HANOVER STREET  
City,State,Zip: PALO ALTO, CA 94304  
Facility ID: 43360085  
Site Type: State Response  
Site Type Detail: State Response or NPL  
Acres: 4  
National Priorities List: NO  
Cleanup Oversight Agencies: SMBRP  
Lead Agency Description: DTSC - Site Cleanup Program  
Project Manager: Jovanne Villamater  
Supervisor: Mark Piros  
Division Branch: Cleanup Berkeley  
Site Code: 200010  
Site Mgmt. Req.: REM, DAY, ELD, HOS, NOWN, NDAM, NDEV, NSUB, EXT, SCH, FOOD, COV, RES  
Assembly: 24  
Senate: 13  
Special Program Status: Not reported  
Status: Certified / Operation & Maintenance  
Status Date: 09/30/1997  
Restricted Use: YES  
Funding: Responsible Party  
Latitude: 37.41464  
Longitude: -122.1457  
APN: 142-18-048, 142-18-48, 142-18-48  
Past Use: TRANSFORMER REPAIR  
Potential COC : Polychlorinated biphenyls (PCBs Tetrachloroethylene (PCE  
1,1,1-Trichloroethane (TCA Trichloroethylene (TCE Vinyl chloride  
1,1-Dichloroethylene  
Confirmed COC: Polychlorinated biphenyls (PCBs Tetrachloroethylene (PCE  
1,1,1-Trichloroethane (TCA Trichloroethylene (TCE Vinyl chloride  
1,1-Dichloroethylene  
Potential Description: OTH, SOIL  
Alias Name: 142-18-048  
Alias Type: APN  
Alias Name: 142-18-48  
Alias Type: APN  
Alias Name: 142-18-48  
Alias Type: APN  
Alias Name: CAD049236326  
Alias Type: EPA Identification Number  
Alias Name: 110002647565  
Alias Type: EPA (FRS #)  
Alias Name: P21073  
Alias Type: PCode  
Alias Name: 200010  
Alias Type: Project Code (Site Code)  
Alias Name: 43360085  
Alias Type: Envirostor ID Number  
Completed Info:  
Completed Area Name: PROJECT WIDE  
Completed Sub Area Name: Not reported  
Completed Document Type: Remedial Action Plan  
Completed Date: 04/21/1995  
Comments: RAP - A Remedial action Plan was approved to address PCBs and organic solvents in both soil and groundwater. The RAP required partial excavation and capping of soils and enhancement of the existing groundwater extraction and treatment system.

Map ID  
Direction  
Distance  
Elevation

MAP FINDINGS

Site

Database(s)

EDR ID Number  
EPA ID Number

**AYDIN ENERGY (Continued)**

**1000255235**

Completed Area Name: PROJECT WIDE  
Completed Sub Area Name: Not reported  
Completed Document Type: Remedial Investigation / Feasibility Study  
Completed Date: 09/16/1994  
Comments: RIFS - Elevated levels of polychlorinated biphenyls (PCBs) were found to a depth of 60 feet. Trichloroethane, dichloroethane, trichloroethylene, perchloroethylene and chlorobenzene were detected at the Site in soil and groundwater.

Completed Area Name: PROJECT WIDE  
Completed Sub Area Name: Not reported  
Completed Document Type: Removal Action Completion Report  
Completed Date: 11/16/1992  
Comments: RA - SOIL - Removal actions were conducted to excavate and dispose offsite soils contaminated with PCBs, organic compounds and total petroleum hydrocarbons.

Completed Area Name: PROJECT WIDE  
Completed Sub Area Name: Not reported  
Completed Document Type: Public Participation Plan / Community Relations Plan  
Completed Date: 12/30/1988  
Comments: Not reported

Completed Area Name: PROJECT WIDE  
Completed Sub Area Name: Not reported  
Completed Document Type: Removal Action Completion Report  
Completed Date: 12/30/1986  
Comments: An Interim Remedial Measure was initiated in 1986 to remediate the onsite shallow groundwater contamination which consisted of extracting the groundwater and treating it in a carbon absorption system.

Completed Area Name: PROJECT WIDE  
Completed Sub Area Name: Not reported  
Completed Document Type: Operations and Maintenance Report  
Completed Date: 12/12/2005  
Comments: Aydin made revisions to the semi-annual groundwater monitoring report.  
Not reported

Completed Area Name: PROJECT WIDE  
Completed Sub Area Name: Not reported  
Completed Document Type: Operations and Maintenance Report  
Completed Date: 03/20/2006  
Comments: The Report indicates VOC concentrations are within historic variations.

Completed Area Name: PROJECT WIDE  
Completed Sub Area Name: Not reported  
Completed Document Type: Operations and Maintenance Report  
Completed Date: 08/21/2006  
Comments: Report approved with no comments or recommendations.

Completed Area Name: PROJECT WIDE  
Completed Sub Area Name: Not reported  
Completed Document Type: Operations and Maintenance Report  
Completed Date: 11/28/2007  
Comments: The Report indicates data consistent with historical concentration



Map ID  
Direction  
Distance  
Elevation

MAP FINDINGS

Site

Database(s)

EDR ID Number  
EPA ID Number

**AYDIN ENERGY (Continued)**

**1000255235**

ranges.

Completed Area Name: PROJECT WIDE  
Completed Sub Area Name: Not reported  
Completed Document Type: Operations and Maintenance Report  
Completed Date: 09/27/2007  
Comments: VOC concentrations in groundwater are within historical ranges.

Completed Area Name: PROJECT WIDE  
Completed Sub Area Name: Not reported  
Completed Document Type: Fact Sheets  
Completed Date: 06/01/1989  
Comments: Fact sheet describes progress on remedial investigations

Completed Area Name: PROJECT WIDE  
Completed Sub Area Name: Not reported  
Completed Document Type: Fact Sheets  
Completed Date: 05/01/1991  
Comments: Fact sheet updating the community on the soil and groundwater investigations.

Completed Area Name: PROJECT WIDE  
Completed Sub Area Name: Not reported  
Completed Document Type: Fact Sheets  
Completed Date: 11/01/1991  
Comments: Fact Sheet describing the progress on site investigations.

Completed Area Name: PROJECT WIDE  
Completed Sub Area Name: Not reported  
Completed Document Type: Fact Sheets  
Completed Date: 10/01/1992  
Comments: Fact Sheet describing the progress made on the site investigations.

Completed Area Name: PROJECT WIDE  
Completed Sub Area Name: Not reported  
Completed Document Type: \* Cost Recovery Settlements/Decrees  
Completed Date: 11/12/1993  
Comments: Not reported

Completed Area Name: PROJECT WIDE  
Completed Sub Area Name: Not reported  
Completed Document Type: Amendment - Order/Agreement  
Completed Date: 02/08/1999  
Comments: The O&M Agreement was amended based on the requirements of sections 25187, 58009 and 58010 of the Health and Safety Code.

Completed Area Name: PROJECT WIDE  
Completed Sub Area Name: Not reported  
Completed Document Type: Land Use Restriction - Site Inspection/Visit  
Completed Date: 12/05/2007  
Comments: Annual Inspection Report indicates that the existing system and the cap continue to be protective of human health and the environment.

Completed Area Name: PROJECT WIDE  
Completed Sub Area Name: Not reported  
Completed Document Type: Operation & Maintenance Order/Agreement  
Completed Date: 09/25/1997

Map ID  
Direction  
Distance  
Elevation

MAP FINDINGS

Site

Database(s)

EDR ID Number  
EPA ID Number

**AYDIN ENERGY (Continued)**

**1000255235**

Comments: An enforceable agreement was entered into by DTSC and Aydin to implement the O&M plan and for Aydin to provide a financial assurance for the implementation of the O&M Plan.

Completed Area Name: PROJECT WIDE  
Completed Sub Area Name: Not reported  
Completed Document Type: Land Use Restriction  
Completed Date: 06/27/1997  
Comments: A Deed Restriction was recorded in June 1997 limiting land use to commercial.

Completed Area Name: PROJECT WIDE  
Completed Sub Area Name: Not reported  
Completed Document Type: Certification  
Completed Date: 09/30/1997  
Comments: Certification - Ongoing operation and maintenance consists of the continued extraction and treatment of the groundwater and periodic inspections of the cap.

Completed Area Name: PROJECT WIDE  
Completed Sub Area Name: Not reported  
Completed Document Type: CEQA - Initial Study/ Neg. Declaration  
Completed Date: 04/21/1995  
Comments: A Negative Declaration was approved for the RAP.

Completed Area Name: PROJECT WIDE  
Completed Sub Area Name: Not reported  
Completed Document Type: Amendment - Order/Agreement  
Completed Date: 08/20/1993  
Comments: An Amended Order was issued on August 20, 1993 to include Stanford University as a Responsible Party and to require the parties to submit a RI/FS Plan, a RI Report, a Baseline Risk Assessment, a Public Participation Plan, an Initial Study, a Remedial Action Plan (RAP) and a Design Plan after the approval of the RAP.

Completed Area Name: PROJECT WIDE  
Completed Sub Area Name: Not reported  
Completed Document Type: Unilateral Order (I/SE, RAO, CAO, EPA AO)  
Completed Date: 06/13/1986  
Comments: A Remedial Action Order issued on 6/13/1986 to require Aydin to conduct groundwater and soil investigations, remove underground tanks, prepare a Feasibility Study and a Remedial Action Plan.

Completed Area Name: PROJECT WIDE  
Completed Sub Area Name: Not reported  
Completed Document Type: Land Use Restriction - Site Inspection/Visit  
Completed Date: 11/08/2006  
Comments: Not reported

Completed Area Name: PROJECT WIDE  
Completed Sub Area Name: Not reported  
Completed Document Type: 5 Year Review Reports  
Completed Date: 11/28/2007  
Comments: The cap and the existing treatment system continue to be effective in protecting the public and the environment.

Completed Area Name: PROJECT WIDE

Map ID  
Direction  
Distance  
Elevation

MAP FINDINGS

Site

Database(s)

EDR ID Number  
EPA ID Number

**AYDIN ENERGY (Continued)**

**1000255235**

Completed Sub Area Name: Not reported  
Completed Document Type: 5 Year Review Reports  
Completed Date: 06/18/2002  
Comments: A Five Year Review was conducted to assess the effectiveness of the groundwater monitoring, extraction and treatment system and found the system to effectively contain offsite migration.

Completed Area Name: PROJECT WIDE  
Completed Sub Area Name: Not reported  
Completed Document Type: Operations and Maintenance Plan  
Completed Date: 05/15/1997  
Comments: O&M Plan for the soil cap and the groundwater monitoring and extraction treatment system.

Completed Area Name: PROJECT WIDE  
Completed Sub Area Name: Not reported  
Completed Document Type: Remedial Action Completion Report  
Completed Date: 11/15/1996  
Comments: RMDL - The soil remediation consisted of partial excavation and installation of a multi-layer cap where cleanup levels could not be achieved. The groundwater treatment system installed in 1986 was enhanced.

Completed Area Name: PROJECT WIDE  
Completed Sub Area Name: Not reported  
Completed Document Type: Design/Implementation Workplan  
Completed Date: 09/21/1995  
Comments: Not reported

Completed Area Name: PROJECT WIDE  
Completed Sub Area Name: Not reported  
Completed Document Type: Fact Sheets  
Completed Date: 06/01/1993  
Comments: Fact sheet provides project update and announces a community meeting on June 23.

Completed Area Name: PROJECT WIDE  
Completed Sub Area Name: Not reported  
Completed Document Type: Fact Sheets  
Completed Date: 08/18/1988  
Comments: Fact sheet summarizes site investigations done to date.

Completed Area Name: PROJECT WIDE  
Completed Sub Area Name: Not reported  
Completed Document Type: Fact Sheets  
Completed Date: 09/09/1988  
Comments: Fact Sheet presents the proposed criteria for evaluating remedial action alternatives.

Completed Area Name: PROJECT WIDE  
Completed Sub Area Name: Not reported  
Completed Document Type: Fact Sheets  
Completed Date: 12/01/1990  
Comments: Fact Sheet updates the community on the ongoing investigations and evaluating of potential remedial options.

Completed Area Name: PROJECT WIDE

Map ID  
Direction  
Distance  
Elevation

MAP FINDINGS

Site

Database(s)

EDR ID Number  
EPA ID Number

**AYDIN ENERGY (Continued)**

**1000255235**

Completed Sub Area Name: Not reported  
Completed Document Type: Fact Sheets  
Completed Date: 08/01/1988  
Comments: Fact Sheet

Completed Area Name: PROJECT WIDE  
Completed Sub Area Name: Not reported  
Completed Document Type: Fact Sheets  
Completed Date: 01/06/1990  
Comments: Fact Sheet

Completed Area Name: PROJECT WIDE  
Completed Sub Area Name: Not reported  
Completed Document Type: Public Participation Plan / Community Relations Plan  
Completed Date: 01/31/1992  
Comments: The PP plan was approved to ensure that the affected public and community are involved in the decision making process.

Completed Area Name: PROJECT WIDE  
Completed Sub Area Name: Not reported  
Completed Document Type: Operations and Maintenance Report  
Completed Date: 04/28/2008  
Comments: Data is within historical trends, except for TPH which is higher. This could be caused by the shutdown of the system.

Completed Area Name: PROJECT WIDE  
Completed Sub Area Name: Not reported  
Completed Document Type: Monitoring Report  
Completed Date: 11/25/2008  
Comments: Report indicates data within historical trend. RP will evaluate sampling procedures and will submit evaluation to DTSC.

Completed Area Name: PROJECT WIDE  
Completed Sub Area Name: Not reported  
Completed Document Type: Monitoring Report  
Completed Date: 07/31/2009  
Comments: Groundwater monitoring changes have been approved. Groundwater data is within historical ranges.

Completed Area Name: PROJECT WIDE  
Completed Sub Area Name: Not reported  
Completed Document Type: Monitoring Report  
Completed Date: 10/05/2009  
Comments: Report approved with some comments and the following additional monitoring: Based on the revised MCL for 1,2,4-trichlorobenzene (1,2,4-TCB), and the concentrations of this compound in wells W6R and W6A1, DTSC requires that wells W2, W3, and W5R be analyzed for 1,2,4-TCB during the next groundwater monitoring event.

Completed Area Name: PROJECT WIDE  
Completed Sub Area Name: Not reported  
Completed Document Type: 5 Year Review Reports  
Completed Date: 06/18/2014  
Comments: The Report presents the results of monitoring both groundwater quality and groundwater remediation at the Site during the period January through December 2011. The Report also presents a summary and evaluation of groundwater monitoring and remediation activities that

MAP FINDINGS

**AYDIN ENERGY (Continued)**

**1000255235**

were performed between 2007 and 2011. Groundwater extraction and treatment is continuing at the Site. The concentrations of chlorinated volatile organic compounds (i.e. 1,1-DCA, TCE) are either declining or consistent with historical results, thus showing plume stability and prevention of off-site migration.

Completed Area Name: PROJECT WIDE

Completed Sub Area Name: Not reported

Completed Document Type: Operations and Maintenance Report

Completed Date: 06/30/2011

Comments: Report approved in same letter as 2 other reports; minor comments provided by GSU to be addressed in future reports. Next monitoring report to include request to reduce monitoring and reporting requirements.

Completed Area Name: PROJECT WIDE

Completed Sub Area Name: Not reported

Completed Document Type: Operations and Maintenance Report

Completed Date: 06/30/2011

Comments: Report approved in same letter as 2 other reports; minor comments provided by GSU to be addressed in future reports. Next monitoring report to include request to reduce monitoring and reporting requirements.

Completed Area Name: PROJECT WIDE

Completed Sub Area Name: Not reported

Completed Document Type: Operations and Maintenance Report

Completed Date: 06/30/2011

Comments: Report approved in same letter as 2 other reports; minor comments provided by GSU to be addressed in future reports. Report results consistent with historical site activity. Next monitoring report to include request to reduce monitoring and reporting requirements.

Completed Area Name: PROJECT WIDE

Completed Sub Area Name: Not reported

Completed Document Type: Operations and Maintenance Report

Completed Date: 06/08/2012

Comments: Groundwater extraction and treatment to continue at site; reporting requirements changed from semiannual to annual, with a sampling data memo to be submitted in lieu of semiannual report. Groundwater sampling will continue to be performed quarterly.

Completed Area Name: PROJECT WIDE

Completed Sub Area Name: Not reported

Completed Document Type: Public Notice

Completed Date: 12/02/2014

Comments: A public notice announcing the approval of the Five-Year Review Report was published in the Palo Alto Daily on 11/21/2014.

Completed Area Name: PROJECT WIDE

Completed Sub Area Name: Not reported

Completed Document Type: Monitoring Report

Completed Date: 08/01/2013

Comments: Report indicates that groundwater monitoring results consistent with historical results. Cap in good condition.

Completed Area Name: PROJECT WIDE

Map ID  
Direction  
Distance  
Elevation

MAP FINDINGS

Site

Database(s)

EDR ID Number  
EPA ID Number

**AYDIN ENERGY (Continued)**

**1000255235**

Completed Sub Area Name: Not reported  
Completed Document Type: Monitoring Report  
Completed Date: 02/28/2014  
Comments: The report presents the results of groundwater remediation system monitoring and sampling performed during the period January through December 2012. The groundwater pump and treat system operated normally during the reporting period. Contaminant concentrations in groundwater were consistent with historical data.

Completed Area Name: PROJECT WIDE  
Completed Sub Area Name: Not reported  
Completed Document Type: Monitoring Report  
Completed Date: 12/06/2013  
Comments: The groundwater extraction and treatment system is in working order; the concentrations of contaminants (i.e. volatile organic compounds) are consistent with historical results. The responsible party/consultant may request a reduction of 1,4-dioxane monitoring in future, eliminating monitoring of wells that have consistently resulted in non-detection of the chemical.

Completed Area Name: PROJECT WIDE  
Completed Sub Area Name: Not reported  
Completed Document Type: Monitoring Report  
Completed Date: 11/06/2014  
Comments: The 2014 Annual Groundwater Monitoring Report results were consistent with historical groundwater sampling results. Due to accidental lab spiking of 1,4-dioxane, the results of sample analysis for said constituent in the lab report were determined not to be representative of concentrations found in site groundwater.

Completed Area Name: PROJECT WIDE  
Completed Sub Area Name: Not reported  
Completed Document Type: Monitoring Report  
Completed Date: 04/08/2014  
Comments: The report presents the results of groundwater remediation system monitoring and sampling performed during the period January through December 2013. Groundwater sampling results were consistent with historic groundwater sampling results.

Completed Area Name: PROJECT WIDE  
Completed Sub Area Name: Not reported  
Completed Document Type: 5 Year Review Reports  
Completed Date: 12/28/2018  
Comments: The Five-Year Review was conducted to review the effectiveness of the remedial actions. The Five-Year Review Report presents a summary and evaluation of groundwater monitoring and remediation activities that were performed at the Site between 2012 and 2016. Ongoing groundwater extraction and treatment, and groundwater monitoring will continue for the treatment and monitoring of groundwater impacted by volatile organic compounds such as trichloroethylene (TCE) and its daughter products. Additional site characterization of groundwater and subsurface conditions will be performed to in order to allow for further enhancement of groundwater remediation activities. The site cap is in good condition, and is currently used as a parking lot for the Hewlett Packard campus.

Completed Area Name: PROJECT WIDE

Map ID  
Direction  
Distance  
Elevation

MAP FINDINGS

Site

Database(s)

EDR ID Number  
EPA ID Number

**AYDIN ENERGY (Continued)**

**1000255235**

Completed Sub Area Name: Not reported  
Completed Document Type: Monitoring Report  
Completed Date: 04/11/2016  
Comments: Not reported

Completed Area Name: PROJECT WIDE  
Completed Sub Area Name: Not reported  
Completed Document Type: Monitoring Report  
Completed Date: 10/11/2016  
Comments: Concentrations of chlorinated volatile organic compounds above drinking water standards persist in groundwater at the site. The increasing and variable contaminant concentration trends, as well as the continued effectiveness of the groundwater extraction system are to be addressed in the next Five-Year Review report.

Completed Area Name: PROJECT WIDE  
Completed Sub Area Name: Not reported  
Completed Document Type: Monitoring Report  
Completed Date: 08/11/2015  
Comments: Not reported

Completed Area Name: PROJECT WIDE  
Completed Sub Area Name: Not reported  
Completed Document Type: Monitoring Report  
Completed Date: 07/29/2016  
Comments: Not reported

Completed Area Name: PROJECT WIDE  
Completed Sub Area Name: Not reported  
Completed Document Type: Monitoring Report  
Completed Date: 09/25/2018  
Comments: DTSC approved the Groundwater Remediation System Operation and Monitoring in 2016 Report along with 2017 Annual Groundwater Monitoring Report. The Report presents the results of groundwater remediation system monitoring and sampling performed from January through December 2016. Groundwater monitoring results were consistent with historical concentrations.

Completed Area Name: PROJECT WIDE  
Completed Sub Area Name: Not reported  
Completed Document Type: Financial Assurance Documentation  
Completed Date: 05/02/2015  
Comments: Financial Assurance Cost Estimate amount approved by Branch Chief. FA Mechanism checked and approved by Financial Responsibility Unit.

Completed Area Name: PROJECT WIDE  
Completed Sub Area Name: Not reported  
Completed Document Type: Monitoring Report  
Completed Date: 09/25/2018  
Comments: The 2017 Annual Groundwater Monitoring Report presents the results of both groundwater quality and groundwater remediation efforts during the period January through June 2017. The groundwater monitoring results were consistent with historical concentrations.

Completed Area Name: PROJECT WIDE  
Completed Sub Area Name: Not reported  
Completed Document Type: 5 Year Review Workplan

Map ID  
Direction  
Distance  
Elevation

MAP FINDINGS

Site

Database(s)

EDR ID Number  
EPA ID Number

**AYDIN ENERGY (Continued)**

**1000255235**

Completed Date: 01/04/2017  
Comments: Not reported

Completed Area Name: PROJECT WIDE  
Completed Sub Area Name: Not reported  
Completed Document Type: Technical Workplan  
Completed Date: 07/30/2018  
Comments: The Workplan provides implementation details of a Cone Penetration Testing/Membrane Interface Probe investigation to be performed at site to evaluate the current extent of volatile organic compound impacts to groundwater and soil.

Completed Area Name: PROJECT WIDE  
Completed Sub Area Name: Not reported  
Completed Document Type: Work Notice  
Completed Date: 12/04/2018  
Comments: The Work Notice was distributed to inform the community of soil and groundwater sampling to be performed to provide information needed to evaluate and design changes to the final remedy that would enable faster cleanup of groundwater.

Completed Area Name: PROJECT WIDE  
Completed Sub Area Name: Not reported  
Completed Document Type: Fieldwork  
Completed Date: 06/15/2019  
Comments: MIPs/CPT Fieldwork completed May/June 2019.

Completed Area Name: PROJECT WIDE  
Completed Sub Area Name: Not reported  
Completed Document Type: Land Use Restriction - Site Inspection/Visit  
Completed Date: 10/20/2005  
Comments: An annual site inspection was conducted.

Completed Area Name: PROJECT WIDE  
Completed Sub Area Name: Not reported  
Completed Document Type: Fence & Post Order  
Completed Date: 12/18/1985  
Comments: Fence & Post Order issued

Completed Area Name: PROJECT WIDE  
Completed Sub Area Name: Not reported  
Completed Document Type: Land Use Restriction - Site Inspection/Visit  
Completed Date: 04/12/2010  
Comments: The property is the location of a parking lot that is fenced and vacant. Upon inspection, the asphalt parking lot appeared in good condition. However some minor cracks were observed on the western portion of the site. Additionally, there was no evidence of any activities prohibited by the Deed Restriction.

Completed Area Name: PROJECT WIDE  
Completed Sub Area Name: Not reported  
Completed Document Type: Land Use Restriction - Site Inspection/Visit  
Completed Date: 12/22/2008  
Comments: Annual Inspection Report indicates that the existing system and the cap continue to be protective of human health and the environment.

Completed Area Name: PROJECT WIDE



Map ID  
Direction  
Distance  
Elevation

MAP FINDINGS

Site

Database(s)

EDR ID Number  
EPA ID Number

**AYDIN ENERGY (Continued)**

**1000255235**

Completed Sub Area Name: Not reported  
Completed Document Type: Letter - Demand  
Completed Date: 01/19/2011  
Comments: Letter #2

Completed Area Name: PROJECT WIDE  
Completed Sub Area Name: Not reported  
Completed Document Type: Letter - Demand  
Completed Date: 02/16/2011  
Comments: Letter #3

Completed Area Name: PROJECT WIDE  
Completed Sub Area Name: Not reported  
Completed Document Type: Annual Oversight Cost Estimate  
Completed Date: 09/29/2009  
Comments: Not reported

Completed Area Name: PROJECT WIDE  
Completed Sub Area Name: Not reported  
Completed Document Type: Land Use Restriction - Site Inspection/Visit  
Completed Date: 04/11/2011  
Comments: Not reported

Completed Area Name: PROJECT WIDE  
Completed Sub Area Name: Not reported  
Completed Document Type: Land Use Restriction - Site Inspection/Visit  
Completed Date: 02/20/2014  
Comments: The report documents the site inspection DTSC performed on January 24, 2014 to verify compliance with the Land Use Covenant and to ensure that the implemented remedy for the site continues to be protective of public health, safety, and the environment. The cap over the restricted area (parking lot for HP) was observed to be in good conditions. The groundwater pump-and-treat system was observed to be in good working condition and well-maintained.

Completed Area Name: PROJECT WIDE  
Completed Sub Area Name: Not reported  
Completed Document Type: Letter - Demand  
Completed Date: 12/16/2010  
Comments: Letter #1

Completed Area Name: PROJECT WIDE  
Completed Sub Area Name: Not reported  
Completed Document Type: Annual Oversight Cost Estimate  
Completed Date: 10/31/2012  
Comments: Letter with DTSC oversight cost estimate for fiscal year 2012/2013 sent 10/31/2012.

Completed Area Name: PROJECT WIDE  
Completed Sub Area Name: Not reported  
Completed Document Type: Annual Oversight Cost Estimate  
Completed Date: 10/15/2013  
Comments: Not reported

Completed Area Name: PROJECT WIDE  
Completed Sub Area Name: Not reported  
Completed Document Type: Annual Oversight Cost Estimate

Map ID  
Direction  
Distance  
Elevation

MAP FINDINGS

Site

Database(s)

EDR ID Number  
EPA ID Number

**AYDIN ENERGY (Continued)**

**1000255235**

Completed Date: 10/10/2014  
Comments: Not reported

Completed Area Name: PROJECT WIDE  
Completed Sub Area Name: Not reported  
Completed Document Type: Form 1479 - Site and Collections Summary  
Completed Date: 04/09/2014  
Comments: As of today, all historic invoices addressed by this 1479 have been paid.

Completed Area Name: PROJECT WIDE  
Completed Sub Area Name: Not reported  
Completed Document Type: Annual Oversight Cost Estimate  
Completed Date: 10/07/2015  
Comments: Not reported

Completed Area Name: PROJECT WIDE  
Completed Sub Area Name: Not reported  
Completed Document Type: Annual Oversight Cost Estimate  
Completed Date: 09/30/2016  
Comments: DTSC letter with oversight cost estimate for fiscal year 2016/2017

Completed Area Name: PROJECT WIDE  
Completed Sub Area Name: Not reported  
Completed Document Type: Annual Oversight Cost Estimate  
Completed Date: 10/06/2017  
Comments: DTSC oversight cost estimate for fiscal year 2017/2018 (July 1, 2017 - June 30, 2018)

Completed Area Name: PROJECT WIDE  
Completed Sub Area Name: Not reported  
Completed Document Type: Annual Oversight Cost Estimate  
Completed Date: 10/04/2018  
Comments: DTSC annual oversight cost estimate for fiscal year 2018/2019

Future Area Name: PROJECT WIDE  
Future Sub Area Name: Not reported  
Future Document Type: 5 Year Review Reports  
Future Due Date: 2022  
Schedule Area Name: Not reported  
Schedule Sub Area Name: Not reported  
Schedule Document Type: Not reported  
Schedule Due Date: Not reported  
Schedule Revised Date: Not reported

**ENVIROSTOR:**

Name: AYDIN ENERGY  
Address: 3180 HANOVER STREET  
City,State,Zip: PALO ALTO, CA 94304  
Facility ID: 43360085  
Status: Certified / Operation & Maintenance  
Status Date: 09/30/1997  
Site Code: 200010  
Site Type: State Response  
Site Type Detailed: State Response or NPL  
Acres: 4  
NPL: NO

Map ID  
Direction  
Distance  
Elevation

MAP FINDINGS

Site

Database(s)

EDR ID Number  
EPA ID Number

**AYDIN ENERGY (Continued)**

**1000255235**

Regulatory Agencies: SMBRP  
Lead Agency: SMBRP  
Program Manager: Jovanne Villamater  
Supervisor: Mark Piros  
Division Branch: Cleanup Berkeley  
Assembly: 24  
Senate: 13  
Special Program: Not reported  
Restricted Use: YES  
Site Mgmt Req: REM, DAY, ELD, HOS, NOWN, NDAM, NDEV, NSUB, EXT, SCH, FOOD, COV, RES  
Funding: Responsible Party  
Latitude: 37.41464  
Longitude: -122.1457  
APN: 142-18-048, 142-18-48, 142-18-48  
Past Use: TRANSFORMER REPAIR  
Potential COC: Polychlorinated biphenyls (PCBs Tetrachloroethylene (PCE 1,1,1-Trichloroethane (TCA Trichloroethylene (TCE Vinyl chloride 1,1-Dichloroethylene  
Confirmed COC: Polychlorinated biphenyls (PCBs Tetrachloroethylene (PCE 1,1,1-Trichloroethane (TCA Trichloroethylene (TCE Vinyl chloride 1,1-Dichloroethylene  
Potential Description: OTH, SOIL  
Alias Name: 142-18-048  
Alias Type: APN  
Alias Name: 142-18-48  
Alias Type: APN  
Alias Name: 142-18-48  
Alias Type: APN  
Alias Name: CAD049236326  
Alias Type: EPA Identification Number  
Alias Name: 110002647565  
Alias Type: EPA (FRS #)  
Alias Name: P21073  
Alias Type: PCode  
Alias Name: 200010  
Alias Type: Project Code (Site Code)  
Alias Name: 43360085  
Alias Type: Envirostor ID Number

**Completed Info:**

Completed Area Name: PROJECT WIDE  
Completed Sub Area Name: Not reported  
Completed Document Type: Remedial Action Plan  
Completed Date: 04/21/1995  
Comments: RAP - A Remedial action Plan was approved to address PCBs and organic solvents in both soil and groundwater. The RAP required partial excavation and capping of soils and enhancement of the existing groundwater extraction and treatment system.

Completed Area Name: PROJECT WIDE  
Completed Sub Area Name: Not reported  
Completed Document Type: Remedial Investigation / Feasibility Study  
Completed Date: 09/16/1994  
Comments: RIFS - Elevated levels of polychlorinated biphenyls (PCBs) were found to a depth of 60 feet. Trichloroethane, dichloroethane, trichloroethylene, perchloroethylene and chlorobenzene were detected at the Site in soil and groundwater.

Map ID  
Direction  
Distance  
Elevation

MAP FINDINGS

Site

Database(s)

EDR ID Number  
EPA ID Number

**AYDIN ENERGY (Continued)**

**1000255235**

Completed Area Name: PROJECT WIDE  
Completed Sub Area Name: Not reported  
Completed Document Type: Removal Action Completion Report  
Completed Date: 11/16/1992  
Comments: RA - SOIL - Removal actions were conducted to excavate and dispose offsite soils contaminated with PCBs, organic compounds and total petroleum hydrocarbons.

Completed Area Name: PROJECT WIDE  
Completed Sub Area Name: Not reported  
Completed Document Type: Public Participation Plan / Community Relations Plan  
Completed Date: 12/30/1988  
Comments: Not reported

Completed Area Name: PROJECT WIDE  
Completed Sub Area Name: Not reported  
Completed Document Type: Removal Action Completion Report  
Completed Date: 12/30/1986  
Comments: An Interim Remedial Measure was initiated in 1986 to remediate the onsite shallow groundwater contamination which consisted of extracting the groundwater and treating it in a carbon absorption system.

Completed Area Name: PROJECT WIDE  
Completed Sub Area Name: Not reported  
Completed Document Type: Operations and Maintenance Report  
Completed Date: 12/12/2005  
Comments: Aydin made revisions to the semi-annual groundwater monitoring report.  
Not reported

Completed Area Name: PROJECT WIDE  
Completed Sub Area Name: Not reported  
Completed Document Type: Operations and Maintenance Report  
Completed Date: 03/20/2006  
Comments: The Report indicates VOC concentrations are within historic variations.

Completed Area Name: PROJECT WIDE  
Completed Sub Area Name: Not reported  
Completed Document Type: Operations and Maintenance Report  
Completed Date: 08/21/2006  
Comments: Report approved with no comments or recommendations.

Completed Area Name: PROJECT WIDE  
Completed Sub Area Name: Not reported  
Completed Document Type: Operations and Maintenance Report  
Completed Date: 11/28/2007  
Comments: The Report indicates data consistent with historical concentration ranges.

Completed Area Name: PROJECT WIDE  
Completed Sub Area Name: Not reported  
Completed Document Type: Operations and Maintenance Report  
Completed Date: 09/27/2007  
Comments: VOC concentrations in groundwater are within historical ranges.

Completed Area Name: PROJECT WIDE

Map ID  
Direction  
Distance  
Elevation

MAP FINDINGS

Site

Database(s)

EDR ID Number  
EPA ID Number

**AYDIN ENERGY (Continued)**

**1000255235**

Completed Sub Area Name: Not reported  
Completed Document Type: Fact Sheets  
Completed Date: 06/01/1989  
Comments: Fact sheet describes progress on remedial investigations

Completed Area Name: PROJECT WIDE  
Completed Sub Area Name: Not reported  
Completed Document Type: Fact Sheets  
Completed Date: 05/01/1991  
Comments: Fact sheet updating the community on the soil and groundwater investigations.

Completed Area Name: PROJECT WIDE  
Completed Sub Area Name: Not reported  
Completed Document Type: Fact Sheets  
Completed Date: 11/01/1991  
Comments: Fact Sheet describing the progress on site investigations.

Completed Area Name: PROJECT WIDE  
Completed Sub Area Name: Not reported  
Completed Document Type: Fact Sheets  
Completed Date: 10/01/1992  
Comments: Fact Sheet describing the progress made on the site investigations.

Completed Area Name: PROJECT WIDE  
Completed Sub Area Name: Not reported  
Completed Document Type: \* Cost Recovery Settlements/Decrees  
Completed Date: 11/12/1993  
Comments: Not reported

Completed Area Name: PROJECT WIDE  
Completed Sub Area Name: Not reported  
Completed Document Type: Amendment - Order/Agreement  
Completed Date: 02/08/1999  
Comments: The O&M Agreement was amended based on the requirements of sections 25187, 58009 and 58010 of the Health and Safety Code.

Completed Area Name: PROJECT WIDE  
Completed Sub Area Name: Not reported  
Completed Document Type: Land Use Restriction - Site Inspection/Visit  
Completed Date: 12/05/2007  
Comments: Annual Inspection Report indicates that the existing system and the cap continue to be protective of human health and the environment.

Completed Area Name: PROJECT WIDE  
Completed Sub Area Name: Not reported  
Completed Document Type: Operation & Maintenance Order/Agreement  
Completed Date: 09/25/1997  
Comments: An enforceable agreement was entered into by DTSC and Aydin to implement the O&M plan and for Aydin to provide a financial assurance for the implementation of the O&M Plan.

Completed Area Name: PROJECT WIDE  
Completed Sub Area Name: Not reported  
Completed Document Type: Land Use Restriction  
Completed Date: 06/27/1997  
Comments: A Deed Restriction was recorded in June 1997 limiting land use to

Map ID  
Direction  
Distance  
Elevation

MAP FINDINGS

Site

Database(s)

EDR ID Number  
EPA ID Number

**AYDIN ENERGY (Continued)**

**1000255235**

commercial.

Completed Area Name: PROJECT WIDE  
Completed Sub Area Name: Not reported  
Completed Document Type: Certification  
Completed Date: 09/30/1997  
Comments: Certification - Ongoing operation and maintenance consists of the continued extraction and treatment of the groundwater and periodic inspections of the cap.

Completed Area Name: PROJECT WIDE  
Completed Sub Area Name: Not reported  
Completed Document Type: CEQA - Initial Study/ Neg. Declaration  
Completed Date: 04/21/1995  
Comments: A Negative Declaration was approved for the RAP.

Completed Area Name: PROJECT WIDE  
Completed Sub Area Name: Not reported  
Completed Document Type: Amendment - Order/Agreement  
Completed Date: 08/20/1993  
Comments: An Amended Order was issued on August 20, 1993 to include Stanford University as a Responsible Party and to require the parties to submit a RI/FS Plan, a RI Report, a Baseline Risk Assessment, a Public Participation Plan, an Initial Study, a Remedial Action Plan (RAP) and a Design Plan after the approval of the RAP.

Completed Area Name: PROJECT WIDE  
Completed Sub Area Name: Not reported  
Completed Document Type: Unilateral Order (I/SE, RAO, CAO, EPA AO)  
Completed Date: 06/13/1986  
Comments: A Remedial Action Order issued on 6/13/1986 to require Aydin to conduct groundwater and soil investigations, remove underground tanks, prepare a Feasibility Study and a Remedial Action Plan.

Completed Area Name: PROJECT WIDE  
Completed Sub Area Name: Not reported  
Completed Document Type: Land Use Restriction - Site Inspection/Visit  
Completed Date: 11/08/2006  
Comments: Not reported

Completed Area Name: PROJECT WIDE  
Completed Sub Area Name: Not reported  
Completed Document Type: 5 Year Review Reports  
Completed Date: 11/28/2007  
Comments: The cap and the existing treatment system continue to be effective in protecting the public and the environment.

Completed Area Name: PROJECT WIDE  
Completed Sub Area Name: Not reported  
Completed Document Type: 5 Year Review Reports  
Completed Date: 06/18/2002  
Comments: A Five Year Review was conducted to assess the effectiveness of the groundwater monitoring, extraction and treatment system and found the system to effectively contain offsite migration.

Completed Area Name: PROJECT WIDE  
Completed Sub Area Name: Not reported

Map ID  
Direction  
Distance  
Elevation

MAP FINDINGS

Site

Database(s)

EDR ID Number  
EPA ID Number

**AYDIN ENERGY (Continued)**

**1000255235**

Completed Document Type: Operations and Maintenance Plan  
Completed Date: 05/15/1997  
Comments: O&M Plan for the soil cap and the groundwater monitoring and extraction treatment system.

Completed Area Name: PROJECT WIDE  
Completed Sub Area Name: Not reported  
Completed Document Type: Remedial Action Completion Report  
Completed Date: 11/15/1996  
Comments: RMDL - The soil remediation consisted of partial excavation and installation of a multi-layer cap where cleanup levels could not be achieved. The groundwater treatment system installed in 1986 was enhanced.

Completed Area Name: PROJECT WIDE  
Completed Sub Area Name: Not reported  
Completed Document Type: Design/Implementation Workplan  
Completed Date: 09/21/1995  
Comments: Not reported

Completed Area Name: PROJECT WIDE  
Completed Sub Area Name: Not reported  
Completed Document Type: Fact Sheets  
Completed Date: 06/01/1993  
Comments: Fact sheet provides project update and announces a community meeting on June 23.

Completed Area Name: PROJECT WIDE  
Completed Sub Area Name: Not reported  
Completed Document Type: Fact Sheets  
Completed Date: 08/18/1988  
Comments: Fact sheet summarizes site investigations done to date.

Completed Area Name: PROJECT WIDE  
Completed Sub Area Name: Not reported  
Completed Document Type: Fact Sheets  
Completed Date: 09/09/1988  
Comments: Fact Sheet presents the proposed criteria for evaluating remedial action alternatives.

Completed Area Name: PROJECT WIDE  
Completed Sub Area Name: Not reported  
Completed Document Type: Fact Sheets  
Completed Date: 12/01/1990  
Comments: Fact Sheet updates the community on the ongoing investigations and evaluating of potential remedial options.

Completed Area Name: PROJECT WIDE  
Completed Sub Area Name: Not reported  
Completed Document Type: Fact Sheets  
Completed Date: 08/01/1988  
Comments: Fact Sheet

Completed Area Name: PROJECT WIDE  
Completed Sub Area Name: Not reported  
Completed Document Type: Fact Sheets  
Completed Date: 01/06/1990

Map ID  
Direction  
Distance  
Elevation

MAP FINDINGS

Site

Database(s)

EDR ID Number  
EPA ID Number

**AYDIN ENERGY (Continued)**

**1000255235**

Comments: Fact Sheet

Completed Area Name: PROJECT WIDE  
Completed Sub Area Name: Not reported  
Completed Document Type: Public Participation Plan / Community Relations Plan  
Completed Date: 01/31/1992  
Comments: The PP plan was approved to ensure that the affected public and community are involved in the decision making process.

Completed Area Name: PROJECT WIDE  
Completed Sub Area Name: Not reported  
Completed Document Type: Operations and Maintenance Report  
Completed Date: 04/28/2008  
Comments: Data is within historical trends, except for TPH which is higher. This could be caused by the shutdown of the system.

Completed Area Name: PROJECT WIDE  
Completed Sub Area Name: Not reported  
Completed Document Type: Monitoring Report  
Completed Date: 11/25/2008  
Comments: Report indicates data within historical trend. RP will evaluate sampling procedures and will submit evaluation to DTSC.

Completed Area Name: PROJECT WIDE  
Completed Sub Area Name: Not reported  
Completed Document Type: Monitoring Report  
Completed Date: 07/31/2009  
Comments: Groundwater monitoring changes have been approved. Groundwater data is within historical ranges.

Completed Area Name: PROJECT WIDE  
Completed Sub Area Name: Not reported  
Completed Document Type: Monitoring Report  
Completed Date: 10/05/2009  
Comments: Report approved with some comments and the following additional monitoring: Based on the revised MCL for 1,2,4-trichlorobenzene (1,2,4-TCB), and the concentrations of this compound in wells W6R and W6A1, DTSC requires that wells W2, W3, and W5R be analyzed for 1,2,4-TCB during the next groundwater monitoring event.

Completed Area Name: PROJECT WIDE  
Completed Sub Area Name: Not reported  
Completed Document Type: 5 Year Review Reports  
Completed Date: 06/18/2014  
Comments: The Report presents the results of monitoring both groundwater quality and groundwater remediation at the Site during the period January through December 2011. The Report also presents a summary and evaluation of groundwater monitoring and remediation activities that were performed between 2007 and 2011. Groundwater extraction and treatment is continuing at the Site. The concentrations of chlorinated volatile organic compounds (i.e. 1,1-DCA, TCE) are either declining or consistent with historical results, thus showing plume stability and prevention of off-site migration.

Completed Area Name: PROJECT WIDE  
Completed Sub Area Name: Not reported  
Completed Document Type: Operations and Maintenance Report



Map ID  
Direction  
Distance  
Elevation

MAP FINDINGS

Site

Database(s)

EDR ID Number  
EPA ID Number

**AYDIN ENERGY (Continued)**

**1000255235**

Completed Date: 06/30/2011  
Comments: Report approved in same letter as 2 other reports; minor comments provided by GSU to be addressed in future reports. Next monitoring report to include request to reduce monitoring and reporting requirements.

Completed Area Name: PROJECT WIDE  
Completed Sub Area Name: Not reported  
Completed Document Type: Operations and Maintenance Report  
Completed Date: 06/30/2011  
Comments: Report approved in same letter as 2 other reports; minor comments provided by GSU to be addressed in future reports. Next monitoring report to include request to reduce monitoring and reporting requirements.

Completed Area Name: PROJECT WIDE  
Completed Sub Area Name: Not reported  
Completed Document Type: Operations and Maintenance Report  
Completed Date: 06/30/2011  
Comments: Report approved in same letter as 2 other reports; minor comments provided by GSU to be addressed in future reports. Report results consistent with historical site activity. Next monitoring report to include request to reduce monitoring and reporting requirements.

Completed Area Name: PROJECT WIDE  
Completed Sub Area Name: Not reported  
Completed Document Type: Operations and Maintenance Report  
Completed Date: 06/08/2012  
Comments: Groundwater extraction and treatment to continue at site; reporting requirements changed from semiannual to annual, with a sampling data memo to be submitted in lieu of semiannual report. Groundwater sampling will continue to be performed quarterly.

Completed Area Name: PROJECT WIDE  
Completed Sub Area Name: Not reported  
Completed Document Type: Public Notice  
Completed Date: 12/02/2014  
Comments: A public notice announcing the approval of the Five-Year Review Report was published in the Palo Alto Daily on 11/21/2014.

Completed Area Name: PROJECT WIDE  
Completed Sub Area Name: Not reported  
Completed Document Type: Monitoring Report  
Completed Date: 08/01/2013  
Comments: Report indicates that groundwater monitoring results consistent with historical results. Cap in good condition.

Completed Area Name: PROJECT WIDE  
Completed Sub Area Name: Not reported  
Completed Document Type: Monitoring Report  
Completed Date: 02/28/2014  
Comments: The report presents the results of groundwater remediation system monitoring and sampling performed during the period January through December 2012. The groundwater pump and treat system operated normally during the reporting period. Contaminant concentrations in groundwater were consistent with historical data.

Map ID  
Direction  
Distance  
Elevation

MAP FINDINGS

Site

Database(s)

EDR ID Number  
EPA ID Number

**AYDIN ENERGY (Continued)**

**1000255235**

Completed Area Name: PROJECT WIDE  
Completed Sub Area Name: Not reported  
Completed Document Type: Monitoring Report  
Completed Date: 12/06/2013  
Comments: The groundwater extraction and treatment system is in working order; the concentrations of contaminants (i.e. volatile organic compounds) are consistent with historical results. The responsible party/consultant may request a reduction of 1,4-dioxane monitoring in future, eliminating monitoring of wells that have consistently resulted in non-detection of the chemical.

Completed Area Name: PROJECT WIDE  
Completed Sub Area Name: Not reported  
Completed Document Type: Monitoring Report  
Completed Date: 11/06/2014  
Comments: The 2014 Annual Groundwater Monitoring Report results were consistent with historical groundwater sampling results. Due to accidental lab spiking of 1,4-dioxane, the results of sample analysis for said constituent in the lab report were determined not to be representative of concentrations found in site groundwater.

Completed Area Name: PROJECT WIDE  
Completed Sub Area Name: Not reported  
Completed Document Type: Monitoring Report  
Completed Date: 04/08/2014  
Comments: The report presents the results of groundwater remediation system monitoring and sampling performed during the period January through December 2013. Groundwater sampling results were consistent with historic groundwater sampling results.

Completed Area Name: PROJECT WIDE  
Completed Sub Area Name: Not reported  
Completed Document Type: 5 Year Review Reports  
Completed Date: 12/28/2018  
Comments: The Five-Year Review was conducted to review the effectiveness of the remedial actions. The Five-Year Review Report presents a summary and evaluation of groundwater monitoring and remediation activities that were performed at the Site between 2012 and 2016. Ongoing groundwater extraction and treatment, and groundwater monitoring will continue for the treatment and monitoring of groundwater impacted by volatile organic compounds such as trichloroethylene (TCE) and its daughter products. Additional site characterization of groundwater and subsurface conditions will be performed to in order to allow for further enhancement of groundwater remediation activities. The site cap is in good condition, and is currently used as a parking lot for the Hewlett Packard campus.

Completed Area Name: PROJECT WIDE  
Completed Sub Area Name: Not reported  
Completed Document Type: Monitoring Report  
Completed Date: 04/11/2016  
Comments: Not reported

Completed Area Name: PROJECT WIDE  
Completed Sub Area Name: Not reported  
Completed Document Type: Monitoring Report  
Completed Date: 10/11/2016

Map ID  
Direction  
Distance  
Elevation

MAP FINDINGS

Site

Database(s)

EDR ID Number  
EPA ID Number

**AYDIN ENERGY (Continued)**

**1000255235**

Comments: Concentrations of chlorinated volatile organic compounds above drinking water standards persist in groundwater at the site. The increasing and variable contaminant concentration trends, as well as the continued effectiveness of the groundwater extraction system are to be addressed in the next Five-Year Review report.

Completed Area Name: PROJECT WIDE  
Completed Sub Area Name: Not reported  
Completed Document Type: Monitoring Report  
Completed Date: 08/11/2015  
Comments: Not reported

Completed Area Name: PROJECT WIDE  
Completed Sub Area Name: Not reported  
Completed Document Type: Monitoring Report  
Completed Date: 07/29/2016  
Comments: Not reported

Completed Area Name: PROJECT WIDE  
Completed Sub Area Name: Not reported  
Completed Document Type: Monitoring Report  
Completed Date: 09/25/2018  
Comments: DTSC approved the Groundwater Remediation System Operation and Monitoring in 2016 Report along with 2017 Annual Groundwater Monitoring Report. The Report presents the results of groundwater remediation system monitoring and sampling performed from January through December 2016. Groundwater monitoring results were consistent with historical concentrations.

Completed Area Name: PROJECT WIDE  
Completed Sub Area Name: Not reported  
Completed Document Type: Financial Assurance Documentation  
Completed Date: 05/02/2015  
Comments: Financial Assurance Cost Estimate amount approved by Branch Chief. FA Mechanism checked and approved by Financial Responsibility Unit.

Completed Area Name: PROJECT WIDE  
Completed Sub Area Name: Not reported  
Completed Document Type: Monitoring Report  
Completed Date: 09/25/2018  
Comments: The 2017 Annual Groundwater Monitoring Report presents the results of both groundwater quality and groundwater remediation efforts during the period January through June 2017. The groundwater monitoring results were consistent with historical concentrations.

Completed Area Name: PROJECT WIDE  
Completed Sub Area Name: Not reported  
Completed Document Type: 5 Year Review Workplan  
Completed Date: 01/04/2017  
Comments: Not reported

Completed Area Name: PROJECT WIDE  
Completed Sub Area Name: Not reported  
Completed Document Type: Technical Workplan  
Completed Date: 07/30/2018  
Comments: The Workplan provides implementation details of a Cone Penetration Testing/Membrane Interface Probe investigation to be performed at

Map ID  
Direction  
Distance  
Elevation

MAP FINDINGS

Site

Database(s)

EDR ID Number  
EPA ID Number

**AYDIN ENERGY (Continued)**

**1000255235**

site to evaluate the current extent of volatile organic compound impacts to groundwater and soil.

Completed Area Name: PROJECT WIDE  
Completed Sub Area Name: Not reported  
Completed Document Type: Work Notice  
Completed Date: 12/04/2018  
Comments: The Work Notice was distributed to inform the community of soil and groundwater sampling to be performed to provide information needed to evaluate and design changes to the final remedy that would enable faster cleanup of groundwater.

Completed Area Name: PROJECT WIDE  
Completed Sub Area Name: Not reported  
Completed Document Type: Fieldwork  
Completed Date: 06/15/2019  
Comments: MIPs/CPT Fieldwork completed May/June 2019.

Completed Area Name: PROJECT WIDE  
Completed Sub Area Name: Not reported  
Completed Document Type: Land Use Restriction - Site Inspection/Visit  
Completed Date: 10/20/2005  
Comments: An annual site inspection was conducted.

Completed Area Name: PROJECT WIDE  
Completed Sub Area Name: Not reported  
Completed Document Type: Fence & Post Order  
Completed Date: 12/18/1985  
Comments: Fence & Post Order issued

Completed Area Name: PROJECT WIDE  
Completed Sub Area Name: Not reported  
Completed Document Type: Land Use Restriction - Site Inspection/Visit  
Completed Date: 04/12/2010  
Comments: The property is the location of a parking lot that is fenced and vacant. Upon inspection, the asphalt parking lot appeared in good condition. However some minor cracks were observed on the western portion of the site. Additionally, there was no evidence of any activities prohibited by the Deed Restriction.

Completed Area Name: PROJECT WIDE  
Completed Sub Area Name: Not reported  
Completed Document Type: Land Use Restriction - Site Inspection/Visit  
Completed Date: 12/22/2008  
Comments: Annual Inspection Report indicates that the existing system and the cap continue to be protective of human health and the environment.

Completed Area Name: PROJECT WIDE  
Completed Sub Area Name: Not reported  
Completed Document Type: Letter - Demand  
Completed Date: 01/19/2011  
Comments: Letter #2

Completed Area Name: PROJECT WIDE  
Completed Sub Area Name: Not reported  
Completed Document Type: Letter - Demand  
Completed Date: 02/16/2011

Map ID  
Direction  
Distance  
Elevation

MAP FINDINGS

Site

Database(s)

EDR ID Number  
EPA ID Number

**AYDIN ENERGY (Continued)**

**1000255235**

Comments: Letter #3

Completed Area Name: PROJECT WIDE  
Completed Sub Area Name: Not reported  
Completed Document Type: Annual Oversight Cost Estimate  
Completed Date: 09/29/2009  
Comments: Not reported

Completed Area Name: PROJECT WIDE  
Completed Sub Area Name: Not reported  
Completed Document Type: Land Use Restriction - Site Inspection/Visit  
Completed Date: 04/11/2011  
Comments: Not reported

Completed Area Name: PROJECT WIDE  
Completed Sub Area Name: Not reported  
Completed Document Type: Land Use Restriction - Site Inspection/Visit  
Completed Date: 02/20/2014  
Comments: The report documents the site inspection DTSC performed on January 24, 2014 to verify compliance with the Land Use Covenant and to ensure that the implemented remedy for the site continues to be protective of public health, safety, and the environment. The cap over the restricted area (parking lot for HP) was observed to be in good conditions. The groundwater pump-and-treat system was observed to be in good working condition and well-maintained.

Completed Area Name: PROJECT WIDE  
Completed Sub Area Name: Not reported  
Completed Document Type: Letter - Demand  
Completed Date: 12/16/2010  
Comments: Letter #1

Completed Area Name: PROJECT WIDE  
Completed Sub Area Name: Not reported  
Completed Document Type: Annual Oversight Cost Estimate  
Completed Date: 10/31/2012  
Comments: Letter with DTSC oversight cost estimate for fiscal year 2012/2013 sent 10/31/2012.

Completed Area Name: PROJECT WIDE  
Completed Sub Area Name: Not reported  
Completed Document Type: Annual Oversight Cost Estimate  
Completed Date: 10/15/2013  
Comments: Not reported

Completed Area Name: PROJECT WIDE  
Completed Sub Area Name: Not reported  
Completed Document Type: Annual Oversight Cost Estimate  
Completed Date: 10/10/2014  
Comments: Not reported

Completed Area Name: PROJECT WIDE  
Completed Sub Area Name: Not reported  
Completed Document Type: Form 1479 - Site and Collections Summary  
Completed Date: 04/09/2014  
Comments: As of today, all historic invoices addressed by this 1479 have been paid.

Map ID  
Direction  
Distance  
Elevation

MAP FINDINGS

Site

Database(s)

EDR ID Number  
EPA ID Number

**AYDIN ENERGY (Continued)**

**1000255235**

Completed Area Name: PROJECT WIDE  
Completed Sub Area Name: Not reported  
Completed Document Type: Annual Oversight Cost Estimate  
Completed Date: 10/07/2015  
Comments: Not reported

Completed Area Name: PROJECT WIDE  
Completed Sub Area Name: Not reported  
Completed Document Type: Annual Oversight Cost Estimate  
Completed Date: 09/30/2016  
Comments: DTSC letter with oversight cost estimate for fiscal year 2016/2017

Completed Area Name: PROJECT WIDE  
Completed Sub Area Name: Not reported  
Completed Document Type: Annual Oversight Cost Estimate  
Completed Date: 10/06/2017  
Comments: DTSC oversight cost estimate for fiscal year 2017/2018 (July 1, 2017 - June 30, 2018)

Completed Area Name: PROJECT WIDE  
Completed Sub Area Name: Not reported  
Completed Document Type: Annual Oversight Cost Estimate  
Completed Date: 10/04/2018  
Comments: DTSC annual oversight cost estimate for fiscal year 2018/2019

Future Area Name: PROJECT WIDE  
Future Sub Area Name: Not reported  
Future Document Type: 5 Year Review Reports  
Future Due Date: 2022  
Schedule Area Name: Not reported  
Schedule Sub Area Name: Not reported  
Schedule Document Type: Not reported  
Schedule Due Date: Not reported  
Schedule Revised Date: Not reported

**DEED:**

Name: AYDIN ENERGY  
Address: 3180 HANOVER STREET  
City,State,Zip: PALO ALTO, CA 94304  
Envirostor ID: 43360085  
Area: PROJECT WIDE  
Sub Area: Not reported  
Site Type: STATE RESPONSE  
Status: CERTIFIED / OPERATION & MAINTENANCE  
Agency: Not reported  
Covenant Uploaded: Not reported  
Deed Date(s): Not reported  
File Name: Envirostor Land Use Restrictions

**FINDS:**

Registry ID: 110002647565

**Environmental Interest/Information System**

California Department of Toxic Substances Control EnviroStor System  
(DTSC-EnviroStor) is an online search and Geographic Information

Map ID  
Direction  
Distance  
Elevation

MAP FINDINGS

Site

Database(s)

EDR ID Number  
EPA ID Number

**AYDIN ENERGY (Continued)**

**1000255235**

System (GIS) tool for identifying sites that have known contamination or sites for which there may be reasons to investigate further. The EnviroStor database includes the following site types: Federal Superfund sites (National Priorities List (NPL)); State Response, including Military Facilities and State Superfund; Voluntary Cleanup; and School sites.

RCRAInfo is a national information system that supports the Resource Conservation and Recovery Act (RCRA) program through the tracking of events and activities related to facilities that generate, transport, and treat, store, or dispose of hazardous waste. RCRAInfo allows RCRA program staff to track the notification, permit, compliance, and corrective action activities required under RCRA.

HAZARDOUS AIR POLLUTANT MAJOR

[Click this hyperlink](#) while viewing on your computer to access additional FINDS: detail in the EDR Site Report.

**ECHO:**

Envid: 1000255235  
Registry ID: 110002647565  
DFR URL: <http://echo.epa.gov/detailed-facility-report?fid=110002647565>

**CORTESE:**

Name: AYDIN ENERGY  
Address: 3180 HANOVER STREET  
City,State,Zip: PALO ALTO, CA 94304  
Region: CORTESE  
Envirostor Id: 43360085  
Global ID: Not reported  
Site/Facility Type: STATE RESPONSE  
Cleanup Status: CERTIFIED / OPERATION & MAINTENANCE - LAND USE RESTRICTIONS  
Status Date: 09/30/1997  
Site Code: 200010  
Latitude: 37.414648  
Longitude: -122.14571  
Owner: Not reported  
Enf Type: Not reported  
Swat R: Not reported  
Flag: envirostor  
Order No: Not reported  
Waste Discharge System No: Not reported  
Effective Date: Not reported  
Region 2: Not reported  
WID Id: Not reported  
Solid Waste Id No: Not reported  
Waste Management Uit Name: Not reported  
File Name: Haz Waste & Substances Sites

**HIST CORTESE:**

edr\_fname: AYDIN ENERGY  
edr\_fadd1: 3180 HANOVER  
City,State,Zip: PALO ALTO, CA 94303  
Region: CORTESE  
Facility County Code: 43  
Reg By: CALSI  
Reg Id: 43360085

Map ID  
Direction  
Distance  
Elevation

MAP FINDINGS

Site

Database(s)

EDR ID Number  
EPA ID Number

**AYDIN ENERGY (Continued)**

**1000255235**

**CERS:**

Name: AYDIN ENERGY  
Address: 3180 HANOVER  
City,State,Zip: PALO ALTO, CA 94304  
Site ID: 453235  
CERS ID: 110002647565  
CERS Description: US EPA Air Emission Inventory System (EIS)

Name: AYDIN ENERGY  
Address: 3180 HANOVER STREET  
City,State,Zip: PALO ALTO, CA 94304  
Site ID: 334850  
CERS ID: 43360085  
CERS Description: State Response

**Affiliation:**

Affiliation Type Desc: Lead Project Manager  
Entity Name: JOVANNE VILLAMATER  
Entity Title: Not reported  
Affiliation Address: Not reported  
Affiliation City: BERKELEY  
Affiliation State: CA  
Affiliation Country: Not reported  
Affiliation Zip: Not reported  
Affiliation Phone: Not reported

Affiliation Type Desc: Supervisor  
Entity Name: MARK PIROS  
Entity Title: Not reported  
Affiliation Address: Not reported  
Affiliation City: Not reported  
Affiliation State: Not reported  
Affiliation Country: Not reported  
Affiliation Zip: Not reported  
Affiliation Phone: Not reported

**AO235**  
**South**  
**1/2-1**  
**0.867 mi.**  
**4579 ft.**

**AYDIN ENERGY**  
**3180 HANOVER STREET**  
**PALO ALTO, CA 94304**  
**Site 2 of 2 in cluster AO**

**HIST Cal-Sites** **S100833241**  
**CA BOND EXP. PLAN** **N/A**

**Relative:**  
**Higher**  
**Actual:**  
**51 ft.**

Calsite:  
Name: AYDIN ENERGY  
Address: 3180 HANOVER STREET  
City: PALO ALTO  
Region: BERKELEY  
Facility ID: 43360085  
Facility Type: RP  
Type: RESPONSIBLE PARTY  
Branch: NC  
Branch Name: NORTH COAST  
File Name: Not reported  
State Senate District: 09301997  
Status: CERTIFIED OPERATION AND MAINTENANCE, ALL PLANNED ACTIVITIES  
IMPLEMENTED, REMEDIATION CONTINUES  
Status Name: CERTIFIED / OPERATION & MAINTENANCE



Map ID  
Direction  
Distance  
Elevation

MAP FINDINGS

Site

Database(s)

EDR ID Number  
EPA ID Number

**AYDIN ENERGY (Continued)**

**S100833241**

Lead Agency: DEPT OF TOXIC SUBSTANCES CONTROL  
NPL: Not Listed  
SIC Code: 36  
SIC Name: MANU - ELECTRONIC & OTHER ELECTRIC EQUIP  
Access: Controlled  
Cortese: Not reported  
Hazardous Ranking Score: Not reported  
Date Site Hazard Ranked: Not reported  
Groundwater Contamination: Confirmed  
Staff Member Responsible for Site: VLASKY  
Supervisor Responsible for Site: Not reported  
Region Water Control Board: SF  
Region Water Control Board Name: SAN FRANCISCO BAY  
Lat/Long Direction: Not reported  
Lat/Long (dms): 0 0 0 / 0 0 0  
Lat/long Method: Not reported  
Lat/Long Description: Not reported  
State Assembly District Code: 21  
State Senate District Code: 11  
Facility ID: 43360085  
Activity: ORDER  
Activity Name: I/SE, IORSE, FFA, FFSRA, VCA, EA  
AWP Code: ISE  
Proposed Budget: 0  
AWP Completion Date: Not reported  
Revised Due Date: Not reported  
Comments Date: 06301986  
Est Person-Yrs to complete: 0  
Estimated Size: Not reported  
Request to Delete Activity: Not reported  
Activity Status: COM  
Definition of Status: CERTIFIED / OPERATION & MAINTENANCE  
Liquids Removed (Gals): 0  
Liquids Treated (Gals): 0  
Action Included Capping: Not reported  
Well Decommissioned: Not reported  
Action Included Fencing: Not reported  
Removal Action Certification: Not reported  
Activity Comments: Not reported  
For Commercial Reuse: 0  
For Industrial Reuse: 0  
For Residential Reuse: 0  
Unknown Type: 0  
Facility ID: 43360085  
Activity: RA  
Activity Name: REMOVAL ACTION  
AWP Code: GWTRT  
Proposed Budget: 0  
AWP Completion Date: Not reported  
Revised Due Date: Not reported  
Comments Date: 12301986  
Est Person-Yrs to complete: 0  
Estimated Size: Not reported  
Request to Delete Activity: Not reported  
Activity Status: COM  
Definition of Status: CERTIFIED / OPERATION & MAINTENANCE  
Liquids Removed (Gals): 0

Map ID  
Direction  
Distance  
Elevation

MAP FINDINGS

Site

Database(s)

EDR ID Number  
EPA ID Number

**AYDIN ENERGY (Continued)**

**S100833241**

Liquids Treated (Gals):	0
Action Included Capping:	Not reported
Well Decommissioned:	Not reported
Action Included Fencing:	Not reported
Removal Action Certification:	Not reported
Activity Comments:	Not reported
For Commercial Reuse:	0
For Industrial Reuse:	0
For Residential Reuse:	0
Unknown Type:	0
Facility ID:	43360085
Activity:	PPP
Activity Name:	PUBLIC PARTICIPATION PLAN
AWP Code:	Not reported
Proposed Budget:	0
AWP Completion Date:	Not reported
Revised Due Date:	Not reported
Comments Date:	12301988
Est Person-Yrs to complete:	0
Estimated Size:	Not reported
Request to Delete Activity:	Not reported
Activity Status:	COM
Definition of Status:	CERTIFIED / OPERATION & MAINTENANCE
Liquids Removed (Gals):	0
Liquids Treated (Gals):	0
Action Included Capping:	Not reported
Well Decommissioned:	Not reported
Action Included Fencing:	Not reported
Removal Action Certification:	Not reported
Activity Comments:	Not reported
For Commercial Reuse:	0
For Industrial Reuse:	0
For Residential Reuse:	0
Unknown Type:	0
Facility ID:	43360085
Activity:	PRP
Activity Name:	POTENTIAL RESPONSIBLE PARTY SEARCH
AWP Code:	BASE
Proposed Budget:	0
AWP Completion Date:	Not reported
Revised Due Date:	Not reported
Comments Date:	12051991
Est Person-Yrs to complete:	0
Estimated Size:	Not reported
Request to Delete Activity:	Not reported
Activity Status:	COM
Definition of Status:	CERTIFIED / OPERATION & MAINTENANCE
Liquids Removed (Gals):	0
Liquids Treated (Gals):	0
Action Included Capping:	Not reported
Well Decommissioned:	Not reported
Action Included Fencing:	Not reported
Removal Action Certification:	Not reported
Activity Comments:	Not reported
For Commercial Reuse:	0
For Industrial Reuse:	0
For Residential Reuse:	0

Map ID  
Direction  
Distance  
Elevation

MAP FINDINGS

Site

Database(s)

EDR ID Number  
EPA ID Number

**AYDIN ENERGY (Continued)**

**S100833241**

Unknown Type: 0  
Facility ID: 43360085  
Activity: RA  
Activity Name: REMOVAL ACTION  
AWP Code: SOIL  
Proposed Budget: 0  
AWP Completion Date: Not reported  
Revised Due Date: Not reported  
Comments Date: 11161992  
Est Person-Yrs to complete: 0  
Estimated Size: Not reported  
Request to Delete Activity: Not reported  
Activity Status: COM  
Definition of Status: CERTIFIED / OPERATION & MAINTENANCE  
Liquids Removed (Gals): 4500  
Liquids Treated (Gals): 0  
Action Included Capping: Not reported  
Well Decommissioned: Not reported  
Action Included Fencing: Not reported  
Removal Action Certification: N  
Activity Comments: REMOVAL OF APPROXIMATELY 4,500 CY OF CONTAMINATED SOIL.  
For Commercial Reuse: 0  
For Industrial Reuse: 0  
For Residential Reuse: 0  
Unknown Type: 0  
Facility ID: 43360085  
Activity: ORDER  
Activity Name: I/SE, IORSE, FFA, FFSRA, VCA, EA  
AWP Code: IORS  
Proposed Budget: 0  
AWP Completion Date: Not reported  
Revised Due Date: Not reported  
Comments Date: 08201993  
Est Person-Yrs to complete: 0  
Estimated Size: Not reported  
Request to Delete Activity: Not reported  
Activity Status: COM  
Definition of Status: CERTIFIED / OPERATION & MAINTENANCE  
Liquids Removed (Gals): 0  
Liquids Treated (Gals): 0  
Action Included Capping: Not reported  
Well Decommissioned: Not reported  
Action Included Fencing: Not reported  
Removal Action Certification: Not reported  
Activity Comments: Not reported  
For Commercial Reuse: 0  
For Industrial Reuse: 0  
For Residential Reuse: 0  
Unknown Type: 0  
Facility ID: 43360085  
Activity: COST  
Activity Name: COST RECOVERY  
AWP Code: SETTL  
Proposed Budget: 0  
AWP Completion Date: Not reported  
Revised Due Date: Not reported  
Comments Date: 11121993

Map ID  
Direction  
Distance  
Elevation

MAP FINDINGS

Site

Database(s)

EDR ID Number  
EPA ID Number

**AYDIN ENERGY (Continued)**

**S100833241**

Est Person-Yrs to complete: 0  
Estimated Size: Not reported  
Request to Delete Activity: Not reported  
Activity Status: COM  
Definition of Status: CERTIFIED / OPERATION & MAINTENANCE  
Liquids Removed (Gals): 0  
Liquids Treated (Gals): 0  
Action Included Capping: Not reported  
Well Decommissioned: Not reported  
Action Included Fencing: Not reported  
Removal Action Certification: Not reported  
Activity Comments: Not reported  
For Commercial Reuse: 0  
For Industrial Reuse: 0  
For Residential Reuse: 0  
Unknown Type: 0  
Facility ID: 43360085  
Activity: RIFS  
Activity Name: REMEDIAL INVESTIGATION / FEASIBILITY STUDY  
AWP Code: Not reported  
Proposed Budget: 0  
AWP Completion Date: Not reported  
Revised Due Date: Not reported  
Comments Date: 09161994  
Est Person-Yrs to complete: 0  
Estimated Size: Not reported  
Request to Delete Activity: Not reported  
Activity Status: COM  
Definition of Status: CERTIFIED / OPERATION & MAINTENANCE  
Liquids Removed (Gals): 0  
Liquids Treated (Gals): 0  
Action Included Capping: Not reported  
Well Decommissioned: Not reported  
Action Included Fencing: Not reported  
Removal Action Certification: Not reported  
Activity Comments: Not reported  
For Commercial Reuse: 0  
For Industrial Reuse: 0  
For Residential Reuse: 0  
Unknown Type: 0  
Facility ID: 43360085  
Activity: CEQA  
Activity Name: CEQA INCLUDING NEGATIVE DECS  
AWP Code: Not reported  
Proposed Budget: 0  
AWP Completion Date: Not reported  
Revised Due Date: Not reported  
Comments Date: 04211995  
Est Person-Yrs to complete: 0  
Estimated Size: Not reported  
Request to Delete Activity: Not reported  
Activity Status: COM  
Definition of Status: CERTIFIED / OPERATION & MAINTENANCE  
Liquids Removed (Gals): 0  
Liquids Treated (Gals): 0  
Action Included Capping: Not reported  
Well Decommissioned: Not reported

Map ID  
Direction  
Distance  
Elevation

MAP FINDINGS

Site

Database(s)

EDR ID Number  
EPA ID Number

**AYDIN ENERGY (Continued)**

**S100833241**

Action Included Fencing:	Not reported
Removal Action Certification:	Not reported
Activity Comments:	Not reported
For Commercial Reuse:	0
For Industrial Reuse:	0
For Residential Reuse:	0
Unknown Type:	0
Facility ID:	43360085
Activity:	RAP
Activity Name:	REMEDIAL ACTION PLAN / RECORD OF DECISION
AWP Code:	Not reported
Proposed Budget:	0
AWP Completion Date:	Not reported
Revised Due Date:	Not reported
Comments Date:	04211995
Est Person-Yrs to complete:	0
Estimated Size:	Not reported
Request to Delete Activity:	Not reported
Activity Status:	COM
Definition of Status:	CERTIFIED / OPERATION & MAINTENANCE
Liquids Removed (Gals):	0
Liquids Treated (Gals):	0
Action Included Capping:	Not reported
Well Decommissioned:	Not reported
Action Included Fencing:	Not reported
Removal Action Certification:	Not reported
Activity Comments:	Not reported
For Commercial Reuse:	0
For Industrial Reuse:	0
For Residential Reuse:	0
Unknown Type:	0
Facility ID:	43360085
Activity:	DES
Activity Name:	DESIGN
AWP Code:	Not reported
Proposed Budget:	0
AWP Completion Date:	Not reported
Revised Due Date:	Not reported
Comments Date:	09211995
Est Person-Yrs to complete:	0
Estimated Size:	M
Request to Delete Activity:	Not reported
Activity Status:	COM
Definition of Status:	CERTIFIED / OPERATION & MAINTENANCE
Liquids Removed (Gals):	0
Liquids Treated (Gals):	0
Action Included Capping:	Not reported
Well Decommissioned:	Not reported
Action Included Fencing:	Not reported
Removal Action Certification:	Not reported
Activity Comments:	Not reported
For Commercial Reuse:	0
For Industrial Reuse:	0
For Residential Reuse:	0
Unknown Type:	0
Facility ID:	43360085
Activity:	RMDL

Map ID  
Direction  
Distance  
Elevation

MAP FINDINGS

Site

Database(s)

EDR ID Number  
EPA ID Number

**AYDIN ENERGY (Continued)**

**S100833241**

Activity Name:	REMEDIAL ACTION (RAP REQUIRED)
AWP Code:	Not reported
Proposed Budget:	0
AWP Completion Date:	Not reported
Revised Due Date:	Not reported
Comments Date:	11151996
Est Person-Yrs to complete:	0
Estimated Size:	M
Request to Delete Activity:	Not reported
Activity Status:	COM
Definition of Status:	CERTIFIED / OPERATION & MAINTENANCE
Liquids Removed (Gals):	13500
Liquids Treated (Gals):	0
Action Included Capping:	Not reported
Well Decommissioned:	Not reported
Action Included Fencing:	Not reported
Removal Action Certification:	N
Activity Comments:	Not reported
For Commercial Reuse:	0
For Industrial Reuse:	0
For Residential Reuse:	0
Unknown Type:	0
Facility ID:	43360085
Activity:	CERT
Activity Name:	CERTIFICATION
AWP Code:	Not reported
Proposed Budget:	0
AWP Completion Date:	Not reported
Revised Due Date:	Not reported
Comments Date:	09301997
Est Person-Yrs to complete:	0
Estimated Size:	M
Request to Delete Activity:	Not reported
Activity Status:	COM
Definition of Status:	CERTIFIED / OPERATION & MAINTENANCE
Liquids Removed (Gals):	6282
Liquids Treated (Gals):	0
Action Included Capping:	Not reported
Well Decommissioned:	Not reported
Action Included Fencing:	Not reported
Removal Action Certification:	N
Activity Comments:	6,282 CUBIC YARDS OF CONTAMINATED SOIL REMOVED.
For Commercial Reuse:	0
For Industrial Reuse:	0
For Residential Reuse:	0
Unknown Type:	0
Facility ID:	43360085
Activity:	OM
Activity Name:	OPERATION & MAINTENANCE
AWP Code:	PLAN
Proposed Budget:	0
AWP Completion Date:	Not reported
Revised Due Date:	Not reported
Comments Date:	05151997
Est Person-Yrs to complete:	0
Estimated Size:	Not reported
Request to Delete Activity:	Not reported

Map ID  
Direction  
Distance  
Elevation

MAP FINDINGS

Site

Database(s)

EDR ID Number  
EPA ID Number

**AYDIN ENERGY (Continued)**

**S100833241**

Activity Status:	COM
Definition of Status:	CERTIFIED / OPERATION & MAINTENANCE
Liquids Removed (Gals):	0
Liquids Treated (Gals):	0
Action Included Capping:	Not reported
Well Decommissioned:	Not reported
Action Included Fencing:	Not reported
Removal Action Certification:	Not reported
Activity Comments:	Not reported
For Commercial Reuse:	0
For Industrial Reuse:	0
For Residential Reuse:	0
Unknown Type:	0
Facility ID:	43360085
Activity:	5YEAR
Activity Name:	FIVE-YEAR REVIEW REQUIRED BY CERCLA
AWP Code:	Not reported
Proposed Budget:	0
AWP Completion Date:	Not reported
Revised Due Date:	Not reported
Comments Date:	06182002
Est Person-Yrs to complete:	0
Estimated Size:	Not reported
Request to Delete Activity:	Not reported
Activity Status:	COM
Definition of Status:	CERTIFIED / OPERATION & MAINTENANCE
Liquids Removed (Gals):	0
Liquids Treated (Gals):	0
Action Included Capping:	Not reported
Well Decommissioned:	Not reported
Action Included Fencing:	Not reported
Removal Action Certification:	Not reported
Activity Comments:	Not reported
For Commercial Reuse:	0
For Industrial Reuse:	0
For Residential Reuse:	0
Unknown Type:	0
Facility ID:	43360085
Activity:	DEED
Activity Name:	DEED RESTRICTIONS
AWP Code:	Not reported
Proposed Budget:	0
AWP Completion Date:	Not reported
Revised Due Date:	Not reported
Comments Date:	06271997
Est Person-Yrs to complete:	0
Estimated Size:	Not reported
Request to Delete Activity:	Not reported
Activity Status:	COM
Definition of Status:	CERTIFIED / OPERATION & MAINTENANCE
Liquids Removed (Gals):	0
Liquids Treated (Gals):	0
Action Included Capping:	Not reported
Well Decommissioned:	Not reported
Action Included Fencing:	Not reported
Removal Action Certification:	Not reported
Activity Comments:	Not reported

Map ID  
Direction  
Distance  
Elevation

MAP FINDINGS

Site

Database(s)

EDR ID Number  
EPA ID Number

**AYDIN ENERGY (Continued)**

**S100833241**

For Commercial Reuse: 0  
For Industrial Reuse: 0  
For Residential Reuse: 0  
Unknown Type: 0  
Facility ID: 43360085  
Activity: ORDER  
Activity Name: I/SE, IORSE, FFA, FFSRA, VCA, EA  
AWP Code: OM  
Proposed Budget: 0  
AWP Completion Date: Not reported  
Revised Due Date: Not reported  
Comments Date: 09251997  
Est Person-Yrs to complete: 0  
Estimated Size: Not reported  
Request to Delete Activity: Not reported  
Activity Status: COM  
Definition of Status: CERTIFIED / OPERATION & MAINTENANCE  
Liquids Removed (Gals): 0  
Liquids Treated (Gals): 0  
Action Included Capping: Not reported  
Well Decommissioned: Not reported  
Action Included Fencing: Not reported  
Removal Action Certification: Not reported  
Activity Comments: Not reported  
For Commercial Reuse: 0  
For Industrial Reuse: 0  
For Residential Reuse: 0  
Unknown Type: 0  
Facility ID: 43360085  
Activity: CHP65  
Activity Name: AMENDED ORDER/AGREEMENT, CHAPTER 6.5 TRANSITION  
AWP Code: Not reported  
Proposed Budget: 0  
AWP Completion Date: Not reported  
Revised Due Date: Not reported  
Comments Date: 02081999  
Est Person-Yrs to complete: 0  
Estimated Size: Not reported  
Request to Delete Activity: Not reported  
Activity Status: COM  
Definition of Status: CERTIFIED / OPERATION & MAINTENANCE  
Liquids Removed (Gals): 0  
Liquids Treated (Gals): 0  
Action Included Capping: Not reported  
Well Decommissioned: Not reported  
Action Included Fencing: Not reported  
Removal Action Certification: Not reported  
Activity Comments: Not reported  
For Commercial Reuse: 0  
For Industrial Reuse: 0  
For Residential Reuse: 0  
Unknown Type: 0  
Facility ID: 43360085  
Activity: 5YEAR  
Activity Name: FIVE-YEAR REVIEW REQUIRED BY CERCLA  
AWP Code: Not reported  
Proposed Budget: 0



Map ID  
Direction  
Distance  
Elevation

MAP FINDINGS

Site

Database(s)

EDR ID Number  
EPA ID Number

**AYDIN ENERGY (Continued)**

**S100833241**

AWP Completion Date: 12152007  
Revised Due Date: Not reported  
Comments Date: Not reported  
Est Person-Yrs to complete: 0  
Estimated Size: Not reported  
Request to Delete Activity: Not reported  
Activity Status: COM  
Definition of Status: CERTIFIED / OPERATION & MAINTENANCE  
Liquids Removed (Gals): 0  
Liquids Treated (Gals): 0  
Action Included Capping: Not reported  
Well Decommissioned: Not reported  
Action Included Fencing: Not reported  
Removal Action Certification: Not reported  
Activity Comments: Not reported  
For Commercial Reuse: 0  
For Industrial Reuse: 0  
For Residential Reuse: 0  
Unknown Type: 0  
Alternate Address: 3180 HANOVER STREET  
Alternate City,St,Zip: PALO ALTO, CA 94304  
Background Info: The site is located in Stanford Industrial Park in Palo Alto and was formerly occupied by Aydin Energy Corporation. Aydin Energy Corporation is a manufacturing and repair firm for transformers and other electrical power equipment. The company began its operations in 1968, and vacated the site in 1984.  
  
Comments Date: 04211995  
Comments: RAP - A Remedial action Plan was approved to address PCBs and  
Comments Date: 04211995  
Comments: organic solvents in both soil and groundwater. The RAP required  
Comments Date: 04211995  
Comments: partial excavation and capping of soils and enhancement of the  
Comments Date: 04211995  
Comments: existing grounwater extraction and treatment system.  
Comments Date: 06182002  
Comments: 5YEAR - A Five Year Review was conducted to assess the  
Comments Date: 06182002  
Comments: effectiveness of the groundwater monitoring, extraction and  
Comments Date: 06182002  
Comments: treatment sysrem. The Five Year Report was approved on June 18,  
Comments Date: 06182002  
Comments: 2002 and found the system to effectively contain offsite  
Comments Date: 06182002  
Comments: migration.  
Comments Date: 06271997  
Comments: DEED - A Deed Restriction was recorded in June 1997 limiting  
Comments Date: 06271997  
Comments: land use to commercial.  
Comments Date: 06301986  
Comments: ORDER - ISE -  
Comments Date: 09161994  
Comments: RIFS - Elevated levels of polychlorinated biphenyls (PCBs) were  
Comments Date: 09161994  
Comments: found to a depth of 60 feet. Trichloroethane, dichloroethane,  
Comments Date: 09161994  
Comments: trichloroethylene, perchloroethylene and chlorobenzene were  
Comments Date: 09161994

Map ID  
Direction  
Distance  
Elevation

MAP FINDINGS

Site

Database(s)

EDR ID Number  
EPA ID Number

**AYDIN ENERGY (Continued)**

**S100833241**

Comments: detected at the Site in soil and groundwater.  
Comments Date: 09251997  
Comments: ORDER - OM - Ongoing operation and maintenance consists of the  
Comments Date: 09251997  
Comments: continued extraction and treatment of the groundwater and  
Comments Date: 09251997  
Comments: periodic inspections of the cap.  
Comments Date: 09301997  
Comments: CERT - The Site was certified in September 1997. Ongoing  
Comments Date: 09301997  
Comments: operation and maintenance consists of the continued extraction  
Comments Date: 09301997  
Comments: and treatment of the groundwater and periodic inspections of the  
Comments Date: 09301997  
Comments: cap.  
Comments Date: 11151996  
Comments: RMDL - The soil remediation consisted of partial excavation and  
Comments Date: 11151996  
Comments: installation of a multi-layer cap where cleanup levels could not  
Comments Date: 11151996  
Comments: be achieved. The groundwater treatment system installed in 1986  
Comments Date: 11151996  
Comments: was enhanced.  
Comments Date: 11161992  
Comments: RA - SOIL - Removal actions were conducted to excavate and  
Comments Date: 11161992  
Comments: dispose offsite soils contaminated with PCBs, organic compounds  
Comments Date: 11161992  
Comments: and total petroleum hydrocarbons.  
Comments Date: 12301986  
Comments: RA - GWTRT - An Interim Remedial Measure was initiated in 1986  
Comments Date: 12301986  
Comments: to remediate the onsite shallow groundwater contamination which  
Comments Date: 12301986  
Comments: consisted of extracting the groundwater and treating it in a  
Comments Date: 12301986  
Comments: carbon absorption system.  
ID Name: CALSTARS CODE  
ID Value: 200010  
ID Name: BEP DATABASE PCODE  
ID Value: P21073  
ID Name: EPA IDENTIFICATION NUMBER  
ID Value: CAD049236326  
Alternate Name: AYDIN ENERGY  
Alternate Name: Not reported  
Special Programs Code: Not reported  
Special Programs Name: Not reported

**CA BOND EXP. PLAN:**

Responsible Party: RESPONSIBLE PARTY-LEAD SITE CLEANUP WORKPLAN  
Project Revenue Source Company: Not reported  
Project Revenue Source Addr: Not reported  
Project Revenue Source City,St,Zip: Not reported  
Project Revenue Source Desc: Aydin is complying with an order issued by the Department. DHS has budgeted \$100,000 for related costs to the project. The responsible parties will pay all costs associated with site cleanup.  
Site Description: A manufacturer and repair firm for transformers and other electrical power

Map ID  
 Direction  
 Distance  
 Elevation

MAP FINDINGS

Site

Database(s)

EDR ID Number  
 EPA ID Number

**AYDIN ENERGY (Continued)**

**S100833241**

Hazardous Waste Desc: equipment formerly operated on this site. Polychlorinated biphenyls (PCBs) have been detected in soils and volatile organic compounds (VOCs) have been detected in soil and ground water at this site.

Threat To Public Health & Env: The volatile organic compounds in the ground water have migrated offsite. There are 29 water supply wells within a three mile radius of the site which could be impacted by contaminants.

Site Activity Status: The property is owned by Stanford University. Hewlett-Packard took over the lease in 1983. The site has been fenced and posted. A remedial action order has been issued to Aydin and Stanford University. Aydin Energy has nearly completed a remedial investigation and has prepared a FS/RAP workplan which is currently being implemented.

236  
 SW  
 1/2-1  
 0.871 mi.  
 4600 ft.

**CALIFORNIA AVENUE HOUSING SITE**  
**1451-1481 CALIFORNIA AVENUE**  
**PALO ALTO, CA 94304**

**ENVIROSTOR** **S112241537**  
**VCP** **N/A**

**Relative:**  
**Higher**  
**Actual:**  
**57 ft.**

**ENVIROSTOR:**

Name: CALIFORNIA AVENUE HOUSING SITE  
 Address: 1451-1481 CALIFORNIA AVENUE  
 City,State,Zip: PALO ALTO, CA 94304  
 Facility ID: 60001837  
 Status: No Further Action  
 Status Date: 07/30/2013  
 Site Code: 201956  
 Site Type: Voluntary Cleanup  
 Site Type Detailed: Voluntary Cleanup  
 Acres: 4.5  
 NPL: NO  
 Regulatory Agencies: SMBRP  
 Lead Agency: SMBRP  
 Program Manager: Not reported  
 Supervisor: Mark Piros  
 Division Branch: Cleanup Berkeley  
 Assembly: 21  
 Senate: 13  
 Special Program: Voluntary Cleanup Program  
 Restricted Use: NO  
 Site Mgmt Req: NONE SPECIFIED  
 Funding: Responsible Party  
 Latitude: 37.41754  
 Longitude: -122.1506  
 APN: 142-19-007  
 Past Use: AGRICULTURAL - ORCHARD, ELECTRIC GENERATION/SUBSTATION, LABORATORIES-UNSPECIFIED, MANUFACTURING - ELECTRONIC, MANUFACTURING - METAL, MANUFACTURING - OTHER, RESEARCH - AEROSPACE

Potential COC: DDD DDE DDT Lead Polychlorinated biphenyls (PCBs)  
 Confirmed COC: 30006-NO 30007-NO 30008-NO 30013-NO 30018-NO  
 Potential Description: OTH, SV  
 Alias Name: 142-19-007  
 Alias Type: APN  
 Alias Name: 201956  
 Alias Type: Project Code (Site Code)  
 Alias Name: 60001837  
 Alias Type: Envirostor ID Number

Map ID  
Direction  
Distance  
Elevation

MAP FINDINGS

Site

Database(s)

EDR ID Number  
EPA ID Number

**CALIFORNIA AVENUE HOUSING SITE (Continued)**

**S112241537**

Completed Info:

Completed Area Name: PROJECT WIDE  
Completed Sub Area Name: Not reported  
Completed Document Type: Application  
Completed Date: 11/15/2012  
Comments: Not reported

Completed Area Name: PROJECT WIDE  
Completed Sub Area Name: Not reported  
Completed Document Type: Preliminary Endangerment Assessment Report  
Completed Date: 02/20/2013  
Comments: Not reported

Completed Area Name: PROJECT WIDE  
Completed Sub Area Name: Not reported  
Completed Document Type: Preliminary Endangerment Assessment Report  
Completed Date: 07/29/2013  
Comments: No visual impacts, odors, or photo-ionization detector detections were observed in the soil. No chemical of concern concentrations were detected above site screening criteria in soil. No visual or odor detections were reported in the groundwater samples. Only benzene was detected at concentrations exceeding groundwater screening level. Benzene, freon, 1, 3-butadiene, and trichloroethylene (TCE) were detected in the soil gas; however, only benzene and 1,3-butadiene exceeded the screening level. DTSC determined that the human health risk for these chemicals of concern, based on the maximum detected concentrations is approximately  $1 \times 10^{-6}$ , well within the acceptable risk range for residential land use.

Completed Area Name: PROJECT WIDE  
Completed Sub Area Name: Not reported  
Completed Document Type: Voluntary Cleanup Agreement Termination Notification  
Completed Date: 08/01/2013  
Comments: All work has been completed under the Voluntary Cleanup Agreement for this site.

Completed Area Name: PROJECT WIDE  
Completed Sub Area Name: Not reported  
Completed Document Type: No Further Action Letter  
Completed Date: 07/29/2013  
Comments: No visual impacts, odors, or photo-ionization detector detections were observed in the soil. No chemical of concern concentrations were detected above site screening criteria in soil. No visual or odor detections were reported in the groundwater samples. Only benzene was detected at concentrations exceeding groundwater screening level. Benzene, freon, 1, 3-butadiene, and trichloroethylene (TCE) were detected in the soil gas; however, only benzene and 1,3-butadiene exceeded the screening level. DTSC determined that the human health risk for these chemicals of concern, based on the maximum detected concentrations is approximately  $1 \times 10^{-6}$ , well within the acceptable risk range for residential land use.

Completed Area Name: PROJECT WIDE  
Completed Sub Area Name: Not reported  
Completed Document Type: Voluntary Cleanup Agreement  
Completed Date: 12/20/2012  
Comments: VCA to review Phase I and Phase II Investigation Reports and to

Map ID  
Direction  
Distance  
Elevation

MAP FINDINGS

Site

Database(s)

EDR ID Number  
EPA ID Number

**CALIFORNIA AVENUE HOUSING SITE (Continued)**

**S112241537**

provide comments executed.

Completed Area Name: PROJECT WIDE  
Completed Sub Area Name: Not reported  
Completed Document Type: Cost Recovery Closeout Memo  
Completed Date: 08/01/2013  
Comments: All work has been completed under the VCA for this site. All cost records should be summarized and closed as of August 30, 2012. A final billing should be prepared and sent to the Project Proponent.

Future Area Name: Not reported  
Future Sub Area Name: Not reported  
Future Document Type: Not reported  
Future Due Date: Not reported  
Schedule Area Name: Not reported  
Schedule Sub Area Name: Not reported  
Schedule Document Type: Not reported  
Schedule Due Date: Not reported  
Schedule Revised Date: Not reported

VCP:

Name: CALIFORNIA AVENUE HOUSING SITE  
Address: 1451-1481 CALIFORNIA AVENUE  
City,State,Zip: PALO ALTO, CA 94304  
Facility ID: 60001837  
Site Type: Voluntary Cleanup  
Site Type Detail: Voluntary Cleanup  
Site Mgmt. Req.: NONE SPECIFIED  
Acres: 4.5  
National Priorities List: NO  
Cleanup Oversight Agencies: SMBRP  
Lead Agency: SMBRP  
Lead Agency Description: DTSC - Site Cleanup Program  
Project Manager: Not reported  
Supervisor: Mark Piros  
Division Branch: Cleanup Berkeley  
Site Code: 201956  
Assembly: 21  
Senate: 13  
Special Programs Code: Voluntary Cleanup Program  
Status: No Further Action  
Status Date: 07/30/2013  
Restricted Use: NO  
Funding: Responsible Party  
Lat/Long: 37.41754 / -122.1506  
APN: 142-19-007  
Past Use: AGRICULTURAL - ORCHARD, ELECTRIC GENERATION/SUBSTATION, LABORATORIES-UNSPECIFIED, MANUFACTURING - ELECTRONIC, MANUFACTURING - METAL, MANUFACTURING - OTHER, RESEARCH - AEROSPACE  
Potential COC: 30006, 30007, 30008, 30013, 30018  
Confirmed COC: 30006-NO,30007-NO,30008-NO,30013-NO,30018-NO  
Potential Description: OTH, SV  
Alias Name: 142-19-007  
Alias Type: APN  
Alias Name: 201956  
Alias Type: Project Code (Site Code)  
Alias Name: 60001837

Map ID  
Direction  
Distance  
Elevation

MAP FINDINGS

Site

Database(s)

EDR ID Number  
EPA ID Number

**CALIFORNIA AVENUE HOUSING SITE (Continued)**

**S112241537**

Alias Type: Envirostor ID Number

Completed Info:

Completed Area Name: PROJECT WIDE  
Completed Sub Area Name: Not reported  
Completed Document Type: Application  
Completed Date: 11/15/2012  
Comments: Not reported

Completed Area Name: PROJECT WIDE  
Completed Sub Area Name: Not reported  
Completed Document Type: Preliminary Endangerment Assessment Report  
Completed Date: 02/20/2013  
Comments: Not reported

Completed Area Name: PROJECT WIDE  
Completed Sub Area Name: Not reported  
Completed Document Type: Preliminary Endangerment Assessment Report  
Completed Date: 07/29/2013  
Comments: No visual impacts, odors, or photo-ionization detector detections were observed in the soil. No chemical of concern concentrations were detected above site screening criteria in soil. No visual or odor detections were reported in the groundwater samples. Only benzene was detected at concentrations exceeding groundwater screening level. Benzene, freon, 1, 3-butadiene, and trichloroethylene (TCE) were detected in the soil gas; however, only benzene and 1,3-butadiene exceeded the screening level. DTSC determined that the human health risk for these chemicals of concern, based on the maximum detected concentrations is approximately  $1 \times 10^{-6}$ , well within the acceptable risk range for residential land use.

Completed Area Name: PROJECT WIDE  
Completed Sub Area Name: Not reported  
Completed Document Type: Voluntary Cleanup Agreement Termination Notification  
Completed Date: 08/01/2013  
Comments: All work has been completed under the Voluntary Cleanup Agreement for this site.

Completed Area Name: PROJECT WIDE  
Completed Sub Area Name: Not reported  
Completed Document Type: No Further Action Letter  
Completed Date: 07/29/2013  
Comments: No visual impacts, odors, or photo-ionization detector detections were observed in the soil. No chemical of concern concentrations were detected above site screening criteria in soil. No visual or odor detections were reported in the groundwater samples. Only benzene was detected at concentrations exceeding groundwater screening level. Benzene, freon, 1, 3-butadiene, and trichloroethylene (TCE) were detected in the soil gas; however, only benzene and 1,3-butadiene exceeded the screening level. DTSC determined that the human health risk for these chemicals of concern, based on the maximum detected concentrations is approximately  $1 \times 10^{-6}$ , well within the acceptable risk range for residential land use.

Completed Area Name: PROJECT WIDE  
Completed Sub Area Name: Not reported  
Completed Document Type: Voluntary Cleanup Agreement  
Completed Date: 12/20/2012

Map ID  
 Direction  
 Distance  
 Elevation

MAP FINDINGS

Site

Database(s)

EDR ID Number  
 EPA ID Number

**CALIFORNIA AVENUE HOUSING SITE (Continued)**

**S112241537**

Comments: VCA to review Phase I and Phase II Investigation Reports and to provide comments executed.

Completed Area Name: PROJECT WIDE  
 Completed Sub Area Name: Not reported  
 Completed Document Type: Cost Recovery Closeout Memo  
 Completed Date: 08/01/2013  
 Comments: All work has been completed under the VCA for this site. All cost records should be summarized and closed as of August 30, 2012. A final billing should be prepared and sent to the Project Proponent.

Future Area Name: Not reported  
 Future Sub Area Name: Not reported  
 Future Document Type: Not reported  
 Future Due Date: Not reported  
 Schedule Area Name: Not reported  
 Schedule Sub Area Name: Not reported  
 Schedule Document Type: Not reported  
 Schedule Due Date: Not reported  
 Schedule Revised Date: Not reported

237  
 SSW  
 1/2-1  
 0.906 mi.  
 4786 ft.

**ALZA CORP**  
**1454 PAGE MILL RD**  
**PALO ALTO, CA 94304**

**ENVIROSTOR**  
**CPS-SLIC**  
**CUPA Listings**  
**ENF**  
**CERS**

**S106235159**  
**N/A**

**Relative:**  
**Higher**  
**Actual:**  
**62 ft.**

ENVIROSTOR:  
 Name: ALZA PHARMACEUTICALS  
 Address: 1454 PAGE MILL ROAD  
 City,State,Zip: PALO ALTO, CA 94304  
 Facility ID: 43280115  
 Status: Refer: RWQCB  
 Status Date: 06/08/1994  
 Site Code: Not reported  
 Site Type: Historical  
 Site Type Detailed: \* Historical  
 Acres: Not reported  
 NPL: NO  
 Regulatory Agencies: NONE SPECIFIED  
 Lead Agency: NONE SPECIFIED  
 Program Manager: Not reported  
 Supervisor: Referred - Not Assigned  
 Division Branch: Cleanup Berkeley  
 Assembly: 24  
 Senate: 13  
 Special Program: \* CERC2  
 Restricted Use: NO  
 Site Mgmt Req: NONE SPECIFIED  
 Funding: Not reported  
 Latitude: 37.41631  
 Longitude: -122.1490  
 APN: 142-19-019  
 Past Use: NONE SPECIFIED  
 Potential COC: \* HALOGENATED SOLVENTS \* HYDROCARBON SOLVENTS \* OXYGENATED SOLVENTS  
 \* CONTAMINATED SOIL  
 Confirmed COC: NONE SPECIFIED  
 Potential Description: NONE SPECIFIED

Map ID  
Direction  
Distance  
Elevation

MAP FINDINGS

Site

Database(s)

EDR ID Number  
EPA ID Number

**ALZA CORP (Continued)**

**S106235159**

Alias Name: ADDISON WESLEY  
Alias Type: Alternate Name  
Alias Name: AEROTHERM CORPORATION  
Alias Type: Alternate Name  
Alias Name: CONSOLIDATED DEVELOPMENTS CORPORATION  
Alias Type: Alternate Name  
Alias Name: DNAX  
Alias Type: Alternate Name  
Alias Name: DYNAPOL (SUBSIDIARY OF ALZA)  
Alias Type: Alternate Name  
Alias Name: ITEK, OPTICAL SYSTEMS DIV  
Alias Type: Alternate Name  
Alias Name: KRATTER CORPORATION  
Alias Type: Alternate Name  
Alias Name: LITTON INDUSTRIES (ITEK, VIDYA DIVISION)  
Alias Type: Alternate Name  
Alias Name: NEUREX  
Alias Type: Alternate Name  
Alias Name: OPTIMUM SYSTEMS  
Alias Type: Alternate Name  
Alias Name: PAGE MILL PARTNERSHIP  
Alias Type: Alternate Name  
Alias Name: TELESENSORY SYSTEMS  
Alias Type: Alternate Name  
Alias Name: VARIAN ASSOCIATES  
Alias Type: Alternate Name  
Alias Name: VIDYA DIVISION OF ITEK  
Alias Type: Alternate Name  
Alias Name: 142-19-019  
Alias Type: APN  
Alias Name: CAD982400061  
Alias Type: EPA Identification Number  
Alias Name: 43280115  
Alias Type: Envirostor ID Number

**Completed Info:**

Completed Area Name: PROJECT WIDE  
Completed Sub Area Name: Not reported  
Completed Document Type: Site Screening  
Completed Date: 03/30/1993  
Comments: No further action per EPA's preliminary assessment for this site only determined that its hazard ranking score (hrs) would not admit it into the National Priority List (NPL). Recommendation by dtsc on reevaluation of the site reflects DTSC's own criteria. This 3.6 acre currently active site, mostly paved or landscaped, has been the site of several interests associated with research and development in food, medicine, genetics and biology. Through various leases and subleases, Alza has been the lessee since 1972 and sole operator at the site since March 1986. Sampling since 1987 indicated that surface soil was contaminated with chloroform (520 mg/kg), carbon tetrachloride (250 mg/kg), freon (1.1 mg/kg) and DCE (120mg/kg) and groundwater in the uppermost interconnected aquifers was contaminated with chloroform (4100 mg/kg), carbon tetrachloride and TCE. Bore hole soil samples also detected presence of chloroform (2000mg/kg). Soil gas and groundwater treatment systems have been in operation at site under oversight of Regional Water Quality Control Board. Deeper potable aquifer of wide use as drinking water source has not been impacted. This site screening was based in part on the CERCLA



Map ID  
Direction  
Distance  
Elevation

MAP FINDINGS

Site

Database(s)

EDR ID Number  
EPA ID Number

**ALZA CORP (Continued)**

**S106235159**

screening site inspection report prepared by Ecology and Environment for USEPA (contained in DTSC file). DTSC files were reviewed. REQCB and county files were not located or reviewed. Extent of soil contamination was about 200 sf. groundwater contamination extends at least 200 feet from soil contamination area and one well screened in deeper aquifer detected 1.5 mg/l of chloroform.

Completed Area Name: PROJECT WIDE  
Completed Sub Area Name: Not reported  
Completed Document Type: Preliminary Assessment Report  
Completed Date: 01/31/1989  
Comments: PRELIM ASSESS DONE DHS RECOMMENDATION IS PENDING, SINCE RWQCB IS THE LEAD AGENCY

Completed Area Name: PROJECT WIDE  
Completed Sub Area Name: Not reported  
Completed Document Type: Site Screening  
Completed Date: 01/01/1989  
Comments: SITE SCREENING DONE NEED MORE INFORMATION

Future Area Name: Not reported  
Future Sub Area Name: Not reported  
Future Document Type: Not reported  
Future Due Date: Not reported  
Schedule Area Name: Not reported  
Schedule Sub Area Name: Not reported  
Schedule Document Type: Not reported  
Schedule Due Date: Not reported  
Schedule Revised Date: Not reported

**CPS-SLIC:**

Name: ALZA CORP  
Address: 1454 PAGE MILL RD  
City,State,Zip: PALO ALTO, CA 94304  
Region: STATE  
**Facility Status: Completed - Case Closed**  
Status Date: 05/05/1998  
Global Id: SL18296717  
Lead Agency: SAN FRANCISCO BAY RWQCB (REGION 2)  
Lead Agency Case Number: Not reported  
Latitude: 37.414607  
Longitude: -122.148143  
Case Type: Cleanup Program Site  
Case Worker: UUU  
Local Agency: Not reported  
RB Case Number: SL18296717  
File Location: Not reported  
Potential Media Affected: Not reported  
Potential Contaminants of Concern: Not reported  
Site History: Not reported

[Click here to access the California GeoTracker records for this facility:](#)

**SLIC REG 2:**

Region: 2  
Facility ID: SL18296717

Map ID  
Direction  
Distance  
Elevation

MAP FINDINGS

Site

Database(s)

EDR ID Number  
EPA ID Number

**ALZA CORP (Continued)**

**S106235159**

Facility Status: Not reported  
Date Closed: Not reported  
Local Case #: Not reported  
How Discovered: Not reported  
Leak Cause: Not reported  
Leak Source: Not reported  
Date Confirmed: Not reported  
Date Prelim Site Assmnt Workplan Submitted: Not reported  
Date Preliminary Site Assessment Began: Not reported  
Date Pollution Characterization Began: Not reported  
Date Remediation Plan Submitted: Not reported  
Date Remedial Action Underway: Not reported  
Date Post Remedial Action Monitoring Began: Not reported

**CUPA SANTA CLARA:**

Name: ALZA CORP  
Address: 1454 PAGE MILL RD  
City,State,Zip: PALO ALTO, CA 94304  
Region: SANTA CLARA  
PE#: 2206  
Program Description: GENERATES 5 TO <25 TONS/YR  
Latitude: 37.415749  
Longitude: -122.148356  
Record ID: PR0313072  
Facility ID: FA0204435

**ENF:**

Name: ALZA PHARMACEUTICALS  
Address: 1454 PAGE MILL  
City,State,Zip: PALO ALTO, CA 94303  
Region: 2  
Facility Id: 205379  
Agency Name: Alza Corporation  
Place Type: Facility  
Place Subtype: Not reported  
Facility Type: Industrial  
Agency Type: Privately-Owned Business  
# Of Agencies: 1  
Place Latitude: Not reported  
Place Longitude: Not reported  
SIC Code 1: Not reported  
SIC Desc 1: Not reported  
SIC Code 2: Not reported  
SIC Desc 2: Not reported  
SIC Code 3: Not reported  
SIC Desc 3: Not reported  
NAICS Code 1: Not reported  
NAICS Desc 1: Not reported  
NAICS Code 2: Not reported  
NAICS Desc 2: Not reported  
NAICS Code 3: Not reported  
NAICS Desc 3: Not reported  
# Of Places: 1  
Source Of Facility: Reg Meas  
Design Flow: Not reported  
Threat To Water Quality: Not reported

Map ID  
Direction  
Distance  
Elevation

MAP FINDINGS

Site

Database(s)

EDR ID Number  
EPA ID Number

ALZA CORP (Continued)

S106235159

Complexity:	Not reported
Pretreatment:	Not reported
Facility Waste Type:	Not reported
Facility Waste Type 2:	Not reported
Facility Waste Type 3:	Not reported
Facility Waste Type 4:	Not reported
Program:	UNREGS
Program Category1:	UNREGS
Program Category2:	UNREGS
# Of Programs:	1
WDID:	2 438267N01
Reg Measure Id:	162340
Reg Measure Type:	Unregulated
Region:	2
Order #:	Not reported
Npdes# CA#:	Not reported
Major-Minor:	Not reported
Npdes Type:	Not reported
Reclamation:	Not reported
Dredge Fill Fee:	Not reported
301H:	Not reported
Application Fee Amt Received:	Not reported
Status:	Never Active
Status Date:	02/21/2013
Effective Date:	Not reported
Expiration/Review Date:	Not reported
Termination Date:	Not reported
WDR Review - Amend:	Not reported
WDR Review - Revise/Renew:	Not reported
WDR Review - Rescind:	Not reported
WDR Review - No Action Required:	Not reported
WDR Review - Pending:	Not reported
WDR Review - Planned:	Not reported
Status Enrollee:	N
Individual/General:	I
Fee Code:	Not reported
Direction/Voice:	Passive
Enforcement Id(EID):	222064
Region:	2
Order / Resolution Number:	97-144
Enforcement Action Type:	Clean-up and Abatement Order
Effective Date:	12/17/1997
Adoption/Issuance Date:	Not reported
Achieve Date:	Not reported
Termination Date:	Not reported
ACL Issuance Date:	Not reported
EPL Issuance Date:	Not reported
Status:	Historical
Title:	Enforcement - 2 438267N01
Description:	CAO-
Program:	UNREGS
Latest Milestone Completion Date:	Not reported
# Of Programs1:	1
Total Assessment Amount:	0
Initial Assessed Amount:	0
Liability \$ Amount:	0
Project \$ Amount:	0

Map ID  
Direction  
Distance  
Elevation

MAP FINDINGS

Site

Database(s)

EDR ID Number  
EPA ID Number

**ALZA CORP (Continued)**

**S106235159**

Liability \$ Paid:	0
Project \$ Completed:	0
Total \$ Paid/Completed Amount:	0
Name:	ALZA PHARMACEUTICALS
Address:	1454 PAGE MILL
City,State,Zip:	PALO ALTO, CA 94303
Region:	2
Facility Id:	205379
Agency Name:	Alza Corporation
Place Type:	Facility
Place Subtype:	Not reported
Facility Type:	Industrial
Agency Type:	Privately-Owned Business
# Of Agencies:	1
Place Latitude:	Not reported
Place Longitude:	Not reported
SIC Code 1:	Not reported
SIC Desc 1:	Not reported
SIC Code 2:	Not reported
SIC Desc 2:	Not reported
SIC Code 3:	Not reported
SIC Desc 3:	Not reported
NAICS Code 1:	Not reported
NAICS Desc 1:	Not reported
NAICS Code 2:	Not reported
NAICS Desc 2:	Not reported
NAICS Code 3:	Not reported
NAICS Desc 3:	Not reported
# Of Places:	1
Source Of Facility:	Reg Meas
Design Flow:	Not reported
Threat To Water Quality:	Not reported
Complexity:	Not reported
Pretreatment:	Not reported
Facility Waste Type:	Not reported
Facility Waste Type 2:	Not reported
Facility Waste Type 3:	Not reported
Facility Waste Type 4:	Not reported
Program:	UNREGS
Program Category1:	UNREGS
Program Category2:	UNREGS
# Of Programs:	1
WDID:	2 438267N01
Reg Measure Id:	162340
Reg Measure Type:	Unregulated
Region:	2
Order #:	Not reported
Npdes# CA#:	Not reported
Major-Minor:	Not reported
Npdes Type:	Not reported
Reclamation:	Not reported
Dredge Fill Fee:	Not reported
301H:	Not reported
Application Fee Amt Received:	Not reported
Status:	Never Active
Status Date:	02/21/2013

Map ID  
Direction  
Distance  
Elevation

MAP FINDINGS

Site

Database(s)

EDR ID Number  
EPA ID Number

**ALZA CORP (Continued)**

**S106235159**

Effective Date: Not reported  
Expiration/Review Date: Not reported  
Termination Date: Not reported  
WDR Review - Amend: Not reported  
WDR Review - Revise/Renew: Not reported  
WDR Review - Rescind: Not reported  
WDR Review - No Action Required: Not reported  
WDR Review - Pending: Not reported  
WDR Review - Planned: Not reported  
Status Enrollee: N  
Individual/General: I  
Fee Code: Not reported  
Direction/Voice: Passive  
Enforcement Id(EID): 220167  
Region: 2  
Order / Resolution Number: 88-001  
Enforcement Action Type: Clean-up and Abatement Order  
Effective Date: 01/12/1988  
Adoption/Issuance Date: Not reported  
Achieve Date: 12/17/1997  
Termination Date: Not reported  
ACL Issuance Date: Not reported  
EPL Issuance Date: Not reported  
Status: Historical  
Title: Enforcement - 2 438267N01  
Description: JCK 88-001; INTERIM GW AND SOIL GAS EXTRACTION BEGAN APRIL 1989.  
Program: UNREGS  
Latest Milestone Completion Date: 12/17/1997  
# Of Programs1: 1  
Total Assessment Amount: 0  
Initial Assessed Amount: 0  
Liability \$ Amount: 0  
Project \$ Amount: 0  
Liability \$ Paid: 0  
Project \$ Completed: 0  
Total \$ Paid/Completed Amount: 0

**CERS:**

Name: ALZA CORP  
Address: 1454 PAGE MILL RD  
City,State,Zip: PALO ALTO, CA 94304  
Site ID: 258125  
CERS ID: SL18296717  
CERS Description: Cleanup Program Site

**Affiliation:**

Affiliation Type Desc: Regional Board Caseworker  
Entity Name: Regional Water Board - SAN FRANCISCO BAY RWQCB (REGION 2)  
Entity Title: Not reported  
Affiliation Address: 1515 CLAY ST SUITE 1400  
Affiliation City: OAKLAND  
Affiliation State: CA  
Affiliation Country: Not reported  
Affiliation Zip: Not reported  
Affiliation Phone: Not reported

MAP FINDINGS

Map ID  
Direction  
Distance  
Elevation

Site

Database(s)

EDR ID Number  
EPA ID Number

238  
SW  
1/2-1  
0.925 mi.  
4885 ft.

**ALZA CORPORATION**  
**1501 CALIFORNIA AVE**  
**PALO ALTO, CA 94304**

**ENVIROSTOR**    **S103982804**  
**VCP**            **N/A**  
**EMI**  
**CERS**

**Relative:**  
**Higher**  
**Actual:**  
**63 ft.**

**ENVIROSTOR:**  
Name: CALIFORNIA AVENUE HOUSING PHASE II SITE  
Address: 1501 CALIFORNIA AVENUE  
City,State,Zip: PALO ALTO, CA 94304  
Facility ID: 60001911  
Status: No Further Action  
Status Date: 12/13/2013  
Site Code: 201978  
Site Type: Voluntary Cleanup  
Site Type Detailed: Voluntary Cleanup  
Acres: 4  
NPL: NO  
Regulatory Agencies: SMBRP  
Lead Agency: SMBRP  
Program Manager: Not reported  
Supervisor: Mark Piros  
Division Branch: Cleanup Berkeley  
Assembly: 21  
Senate: 13  
Special Program: Voluntary Cleanup Program  
Restricted Use: NO  
Site Mgmt Req: NONE SPECIFIED  
Funding: Responsible Party  
Latitude: 37.41692  
Longitude: -122.1511  
APN: 142-19-006  
Past Use: LABORATORIES- UNSPECIFIED, MANUFACTURING - ELECTRONIC  
Potential COC: Trichloroethylene (TCE)  
Confirmed COC: 30027-NO  
Potential Description: OTH, SOIL, SV  
Alias Name: 142-19-006  
Alias Type: APN  
Alias Name: 201978  
Alias Type: Project Code (Site Code)  
Alias Name: 60001911  
Alias Type: Envirostor ID Number

**Completed Info:**  
Completed Area Name: PROJECT WIDE  
Completed Sub Area Name: Not reported  
Completed Document Type: Application  
Completed Date: 08/01/2013  
Comments: DSTC executed a VCA to review existing sampling data (PEA) for the Site to determine if futher action and/or clean up is required.

Completed Area Name: PROJECT WIDE  
Completed Sub Area Name: Not reported  
Completed Document Type: Preliminary Endangerment Assessment Report  
Completed Date: 12/13/2013  
Comments: Based upon the review and evaluation of the site environmental assessment and investigation reports, DTSC concluded the Site would not pose a significant threat to human health or the environment under residential land use and determined that no further action is necessary with respect to investigation of hazardous substances

Map ID  
Direction  
Distance  
Elevation

MAP FINDINGS

Site

Database(s)

EDR ID Number  
EPA ID Number

**ALZA CORPORATION (Continued)**

**S103982804**

releases at the Site. However, an investigation that has been performed on the adjacent 1601 California Avenue property indicates a release of hazardous substances may have occurred on the property. Further investigation is to be conducted and may indicate additional sampling is needed to determine the extent that TCE soil gas and groundwater plumes have migrated from the 1601 California Avenue property.

Completed Area Name: PROJECT WIDE  
Completed Sub Area Name: Not reported  
Completed Document Type: Voluntary Cleanup Agreement Termination Notification  
Completed Date: 12/17/2013  
Comments: Not reported

Completed Area Name: PROJECT WIDE  
Completed Sub Area Name: Not reported  
Completed Document Type: Voluntary Cleanup Agreement  
Completed Date: 09/11/2013  
Comments: VCA executed. DTSC will review existing documents and determine if further action is necessary at the Site.

Completed Area Name: PROJECT WIDE  
Completed Sub Area Name: Not reported  
Completed Document Type: Cost Recovery Closeout Memo  
Completed Date: 12/17/2013  
Comments: Not reported

Future Area Name: Not reported  
Future Sub Area Name: Not reported  
Future Document Type: Not reported  
Future Due Date: Not reported  
Schedule Area Name: Not reported  
Schedule Sub Area Name: Not reported  
Schedule Document Type: Not reported  
Schedule Due Date: Not reported  
Schedule Revised Date: Not reported

VCP:

Name: CALIFORNIA AVENUE HOUSING PHASE II SITE  
Address: 1501 CALIFORNIA AVENUE  
City, State, Zip: PALO ALTO, CA 94304  
Facility ID: 60001911  
Site Type: Voluntary Cleanup  
Site Type Detail: Voluntary Cleanup  
Site Mgmt. Req.: NONE SPECIFIED  
Acres: 4  
National Priorities List: NO  
Cleanup Oversight Agencies: SMBRP  
Lead Agency: SMBRP  
Lead Agency Description: DTSC - Site Cleanup Program  
Project Manager: Not reported  
Supervisor: Mark Piros  
Division Branch: Cleanup Berkeley  
Site Code: 201978  
Assembly: 21  
Senate: 13  
Special Programs Code: Voluntary Cleanup Program

Map ID  
Direction  
Distance  
Elevation

MAP FINDINGS

Site

Database(s)

EDR ID Number  
EPA ID Number

**ALZA CORPORATION (Continued)**

**S103982804**

Status: No Further Action  
Status Date: 12/13/2013  
Restricted Use: NO  
Funding: Responsible Party  
Lat/Long: 37.41692 / -122.1511  
APN: 142-19-006  
Past Use: LABORATORIES- UNSPECIFIED, MANUFACTURING - ELECTRONIC  
Potential COC: 30027  
Confirmed COC: 30027-NO  
Potential Description: OTH, SOIL, SV  
Alias Name: 142-19-006  
Alias Type: APN  
Alias Name: 201978  
Alias Type: Project Code (Site Code)  
Alias Name: 60001911  
Alias Type: Envirostor ID Number

**Completed Info:**

Completed Area Name: PROJECT WIDE  
Completed Sub Area Name: Not reported  
Completed Document Type: Application  
Completed Date: 08/01/2013  
Comments: DSTC executed a VCA to review existing sampling data (PEA) for the Site to determine if further action and/or clean up is required.

Completed Area Name: PROJECT WIDE  
Completed Sub Area Name: Not reported  
Completed Document Type: Preliminary Endangerment Assessment Report  
Completed Date: 12/13/2013  
Comments: Based upon the review and evaluation of the site environmental assessment and investigation reports, DTSC concluded the Site would not pose a significant threat to human health or the environment under residential land use and determined that no further action is necessary with respect to investigation of hazardous substances releases at the Site. However, an investigation that has been performed on the adjacent 1601 California Avenue property indicates a release of hazardous substances may have occurred on the property. Further investigation is to be conducted and may indicate additional sampling is needed to determine the extent that TCE soil gas and groundwater plumes have migrated from the 1601 California Avenue property.

Completed Area Name: PROJECT WIDE  
Completed Sub Area Name: Not reported  
Completed Document Type: Voluntary Cleanup Agreement Termination Notification  
Completed Date: 12/17/2013  
Comments: Not reported

Completed Area Name: PROJECT WIDE  
Completed Sub Area Name: Not reported  
Completed Document Type: Voluntary Cleanup Agreement  
Completed Date: 09/11/2013  
Comments: VCA executed. DTSC will review existing documents and determine if further action is necessary at the Site.

Completed Area Name: PROJECT WIDE  
Completed Sub Area Name: Not reported  
Completed Document Type: Cost Recovery Closeout Memo



Map ID  
Direction  
Distance  
Elevation

MAP FINDINGS

Site

Database(s)

EDR ID Number  
EPA ID Number

**ALZA CORPORATION (Continued)**

**S103982804**

Completed Date: 12/17/2013  
Comments: Not reported

Future Area Name: Not reported  
Future Sub Area Name: Not reported  
Future Document Type: Not reported  
Future Due Date: Not reported  
Schedule Area Name: Not reported  
Schedule Sub Area Name: Not reported  
Schedule Document Type: Not reported  
Schedule Due Date: Not reported  
Schedule Revised Date: Not reported

**EMI:**

Name: ALZA CORPORATION  
Address: 1501 CALIFORNIA AVE  
City,State,Zip: PALO ALTO, CA 943040000  
Year: 1997  
County Code: 43  
Air Basin: SF  
Facility ID: 11076  
Air District Name: BA  
SIC Code: 2834  
Air District Name: BAY AREA AQMD  
Community Health Air Pollution Info System: Not reported  
Consolidated Emission Reporting Rule: Not reported  
Total Organic Hydrocarbon Gases Tons/Yr: 0  
Reactive Organic Gases Tons/Yr: 0  
Carbon Monoxide Emissions Tons/Yr: 0  
NOX - Oxides of Nitrogen Tons/Yr: 0  
SOX - Oxides of Sulphur Tons/Yr: 0  
Particulate Matter Tons/Yr: 0  
Part. Matter 10 Micrometers and Smlr Tons/Yr:0

Name: ALZA CORPORATION  
Address: 1501 CALIFORNIA AVE  
City,State,Zip: PALO ALTO, CA 943040000  
Year: 2002  
County Code: 43  
Air Basin: SF  
Facility ID: 11076  
Air District Name: BA  
SIC Code: 2834  
Air District Name: BAY AREA AQMD  
Community Health Air Pollution Info System: Not reported  
Consolidated Emission Reporting Rule: Not reported  
Total Organic Hydrocarbon Gases Tons/Yr: 0  
Reactive Organic Gases Tons/Yr: 0  
Carbon Monoxide Emissions Tons/Yr: 0  
NOX - Oxides of Nitrogen Tons/Yr: 0  
SOX - Oxides of Sulphur Tons/Yr: 0  
Particulate Matter Tons/Yr: 0  
Part. Matter 10 Micrometers and Smlr Tons/Yr:0

Name: ALZA CORPORATION  
Address: 1501 CALIFORNIA AVE  
City,State,Zip: PALO ALTO, CA 943040000

Map ID  
Direction  
Distance  
Elevation

MAP FINDINGS

Site

Database(s)

EDR ID Number  
EPA ID Number

**ALZA CORPORATION (Continued)**

**S103982804**

Year: 2003  
County Code: 43  
Air Basin: SF  
Facility ID: 11076  
Air District Name: BA  
SIC Code: 2834  
Air District Name: BAY AREA AQMD  
Community Health Air Pollution Info System: Not reported  
Consolidated Emission Reporting Rule: Not reported  
Total Organic Hydrocarbon Gases Tons/Yr: 0  
Reactive Organic Gases Tons/Yr: 0  
Carbon Monoxide Emissions Tons/Yr: 0  
NOX - Oxides of Nitrogen Tons/Yr: 0  
SOX - Oxides of Sulphur Tons/Yr: 0  
Particulate Matter Tons/Yr: 0  
Part. Matter 10 Micrometers and Smlr Tons/Yr:0

Name: ALZA CORPORATION  
Address: 1501 CALIFORNIA AVE  
City,State,Zip: PALO ALTO, CA 943040000  
Year: 2004  
County Code: 43  
Air Basin: SF  
Facility ID: 11076  
Air District Name: BA  
SIC Code: 2834  
Air District Name: BAY AREA AQMD  
Community Health Air Pollution Info System: Not reported  
Consolidated Emission Reporting Rule: Not reported  
Total Organic Hydrocarbon Gases Tons/Yr: 0.081  
Reactive Organic Gases Tons/Yr: 0.045501  
Carbon Monoxide Emissions Tons/Yr: 0.082  
NOX - Oxides of Nitrogen Tons/Yr: 0.375  
SOX - Oxides of Sulphur Tons/Yr: 0.006  
Particulate Matter Tons/Yr: 0.027  
Part. Matter 10 Micrometers and Smlr Tons/Yr:0.026352

Name: ALZA CORPORATION  
Address: 1501 CALIFORNIA AVE  
City,State,Zip: PALO ALTO, CA 943040000  
Year: 2005  
County Code: 43  
Air Basin: SF  
Facility ID: 11076  
Air District Name: BA  
SIC Code: 2834  
Air District Name: BAY AREA AQMD  
Community Health Air Pollution Info System: Not reported  
Consolidated Emission Reporting Rule: Not reported  
Total Organic Hydrocarbon Gases Tons/Yr: .081  
Reactive Organic Gases Tons/Yr: .045501  
Carbon Monoxide Emissions Tons/Yr: .082  
NOX - Oxides of Nitrogen Tons/Yr: .375  
SOX - Oxides of Sulphur Tons/Yr: .006  
Particulate Matter Tons/Yr: .027  
Part. Matter 10 Micrometers and Smlr Tons/Yr:.026352

Map ID  
Direction  
Distance  
Elevation

MAP FINDINGS

Site

Database(s)

EDR ID Number  
EPA ID Number

**ALZA CORPORATION (Continued)**

**S103982804**

Name: ALZA CORPORATION  
Address: 1501 CALIFORNIA AVE  
City,State,Zip: PALO ALTO, CA 943040000  
Year: 2006  
County Code: 43  
Air Basin: SF  
Facility ID: 11076  
Air District Name: BA  
SIC Code: 2834  
Air District Name: BAY AREA AQMD  
Community Health Air Pollution Info System: Not reported  
Consolidated Emission Reporting Rule: Not reported  
Total Organic Hydrocarbon Gases Tons/Yr: .074  
Reactive Organic Gases Tons/Yr: .0396441  
Carbon Monoxide Emissions Tons/Yr: .063  
NOX - Oxides of Nitrogen Tons/Yr: .291  
SOX - Oxides of Sulphur Tons/Yr: .004  
Particulate Matter Tons/Yr: .021  
Part. Matter 10 Micrometers and Smlr Tons/Yr:.020496

Name: ALZA CORPORATION  
Address: 1501 CALIFORNIA AVE  
City,State,Zip: PALO ALTO, CA 943040000  
Year: 2007  
County Code: 43  
Air Basin: SF  
Facility ID: 11076  
Air District Name: BA  
SIC Code: 2834  
Air District Name: BAY AREA AQMD  
Community Health Air Pollution Info System: Not reported  
Consolidated Emission Reporting Rule: Not reported  
Total Organic Hydrocarbon Gases Tons/Yr: .074  
Reactive Organic Gases Tons/Yr: .0396441  
Carbon Monoxide Emissions Tons/Yr: .063  
NOX - Oxides of Nitrogen Tons/Yr: .291  
SOX - Oxides of Sulphur Tons/Yr: .004  
Particulate Matter Tons/Yr: .021  
Part. Matter 10 Micrometers and Smlr Tons/Yr:.020496

Name: ALZA CORPORATION  
Address: 1501 CALIFORNIA AVE  
City,State,Zip: PALO ALTO, CA 94304  
Year: 2008  
County Code: 43  
Air Basin: SF  
Facility ID: 11076  
Air District Name: BA  
SIC Code: 2834  
Air District Name: BAY AREA AQMD  
Community Health Air Pollution Info System: Not reported  
Consolidated Emission Reporting Rule: Not reported  
Total Organic Hydrocarbon Gases Tons/Yr: .074  
Reactive Organic Gases Tons/Yr: .0396441  
Carbon Monoxide Emissions Tons/Yr: .063  
NOX - Oxides of Nitrogen Tons/Yr: .291  
SOX - Oxides of Sulphur Tons/Yr: .004

Map ID  
 Direction  
 Distance  
 Elevation

MAP FINDINGS

Site

Database(s)

EDR ID Number  
 EPA ID Number

**ALZA CORPORATION (Continued)**

**S103982804**

Particulate Matter Tons/Yr: .021  
 Part. Matter 10 Micrometers and Smllr Tons/Yr:.020496

**CERS:**

Name: ALZA CORPORATION  
 Address: 1501 CALIFORNIA AVE  
 City,State,Zip: PALO ALTO, CA 94304-1110  
 Site ID: 450788  
 CERS ID: 110021345882  
 CERS Description: US EPA Air Emission Inventory System (EIS)

**AP239**  
**SW**  
**1/2-1**  
**0.988 mi.**  
**5218 ft.**

**FACILITY 12505-1**  
**1601 CALIFORNIA**  
**PALO ALTO, CA 94304**  
**Site 1 of 2 in cluster AP**

**ENVIROSTOR** **S100944536**  
**VCP** **N/A**  
**CHMIRS**  
**HIST CORTESE**

**Relative:**  
**Higher**  
**Actual:**  
**81 ft.**

**ENVIROSTOR:**

Name: 1601 S CALIFORNIA AVENUE  
 Address: 1601 CALIFORNIA AVENUE  
 City,State,Zip: PALO ALTO, CA 94304  
 Facility ID: 71002581  
 Status: Active  
 Status Date: 08/10/2015  
 Site Code: 202048  
 Site Type: Voluntary Cleanup  
 Site Type Detailed: Voluntary Cleanup  
 Acres: 8.5  
 NPL: NO  
 Regulatory Agencies: SMBRP  
 Lead Agency: SMBRP  
 Program Manager: Jovanne Villamater  
 Supervisor: Mark Piros  
 Division Branch: Cleanup Berkeley  
 Assembly: 24  
 Senate: 13  
 Special Program: Not reported  
 Restricted Use: NO  
 Site Mgmt Req: NONE SPECIFIED  
 Funding: Not reported  
 Latitude: 37.41603  
 Longitude: -122.1520  
 APN: 14219017  
 Past Use: MANUFACTURING - ELECTRONIC, MANUFACTURING - OTHER, METAL PLATING - CHROME, METAL PLATING - OTHER, RESEARCH - BIOMEDICAL, RESEARCH - OTHER  
 Not reported  
 Potential COC: Polychlorinated biphenyls (PCBs Trichloroethylene (TCE  
 Confirmed COC: Polychlorinated biphenyls (PCBs Trichloroethylene (TCE  
 Potential Description: SOIL, SV  
 Alias Name: Hewlett Packard Co. - Calif. Ave., Palo Alto  
 Alias Type: Alternate Name  
 Alias Name: 14219017  
 Alias Type: APN  
 Alias Name: CAD076314640  
 Alias Type: EPA Identification Number  
 Alias Name: 110001180481  
 Alias Type: EPA (FRS #)

Map ID  
Direction  
Distance  
Elevation

MAP FINDINGS

Site

Database(s)

EDR ID Number  
EPA ID Number

**FACILITY 12505-1 (Continued)**

**S100944536**

Alias Name: 202048  
Alias Type: Project Code (Site Code)  
Alias Name: 71002581  
Alias Type: Envirostor ID Number

**Completed Info:**

Completed Area Name: PROJECT WIDE  
Completed Sub Area Name: Not reported  
Completed Document Type: Risk Assessment Report  
Completed Date: 04/04/2016  
Comments: The Supplemental Investigation and Risk Assessment indicates there will not be a significant risk to future site users (residents, site visitors), based on the proposed redevelopment layout. Future residences are not to be constructed over the area where a soil vapor plume of trichloroethylene (TCE) remains in soil vapor at depths of greater than 25 feet below ground surface. Based on the proposed redevelopment plan, this area will be an open park space. Polychlorinated biphenyls in soil at concentrations above the residential screening level were excavated and removed from the site.

Completed Area Name: PROJECT WIDE  
Completed Sub Area Name: Not reported  
Completed Document Type: Preliminary Endangerment Assessment Report  
Completed Date: 01/29/2018  
Comments: The Preliminary Endangerment Assessment (PEA) Report provides historical and current information regarding environmental conditions at the Site, an evaluation of the potential risk to human health and the environment, and recommends additional measures to reduce the potential risk. No further action was determined to be needed for areas of the Site planned for construction of housing. Elevated concentrations of trichloroethylene were found in soil vapor in the discrete open park area (located in the center of the Site). The PEA Report recommends placing a land use covenant (LUC) on the discrete open park area to restrict and manage future land use. Stanford will enter into a LUC with DTSC, and provide protocols for the monitoring and management of the discrete open park area use in a Post Development Management Plan, which shall be reviewed and approved by DTSC.

Completed Area Name: PROJECT WIDE  
Completed Sub Area Name: Not reported  
Completed Document Type: Fact Sheets  
Completed Date: 05/13/2016  
Comments: Fact sheet detailing current status of project site: Supplemental Investigation and Risk Assessment has been approved by DTSC, which discusses the presence of trichloroethylene (TCE) in soil vapor and risk assessment findings.

Completed Area Name: PROJECT WIDE  
Completed Sub Area Name: Not reported  
Completed Document Type: Technical Report  
Completed Date: 07/01/2015  
Comments: The report documents investigation and remediation activities that were performed to address the release of polychlorinated biphenyls (PCBs) reported by Hewlett Packard Scientific Instruments Division in 1987. More than 33,300 tons of PCB impacted soil was removed from the Site and disposed at permitted non-hazardous and hazardous waste landfills. The investigation and remediation activities documented in

Map ID  
Direction  
Distance  
Elevation

MAP FINDINGS

Site

Database(s)

EDR ID Number  
EPA ID Number

**FACILITY 12505-1 (Continued)**

**S100944536**

the report were performed prior to DTSC's involvement with the Site.

Completed Area Name: PROJECT WIDE  
Completed Sub Area Name: Not reported  
Completed Document Type: Technical Report  
Completed Date: 12/01/2015  
Comments: The document is an addendum to the previous report documenting investigation and remediation of soil impacted by polychlorinated biphenyls (PCBs). Additional excavation of PCB-impacted soil was completed on eastern boundary of the Site. This soil was not previously removed due to structural stability concerns related to an adjacent parking lot. DTSC did not oversee the additional soil removal.

Completed Area Name: PROJECT WIDE  
Completed Sub Area Name: Not reported  
Completed Document Type: Voluntary Cleanup Agreement  
Completed Date: 08/19/2015  
Comments: DTSC entered into a Voluntary Cleanup Agreement with the Board of Trustees of Leland Stanford Junior University, Office of Stanford Real Estate to review documentation of prior Site remediation and to oversee a Preliminary Endangerment Assessment.

Completed Area Name: PROJECT WIDE  
Completed Sub Area Name: Not reported  
Completed Document Type: Correspondence  
Completed Date: 03/18/2016  
Comments: DTSC received questions and comments in letters and via email from the College Terrace Residents Association (CTRA) and the Center For Public Environmental Oversight (CPEO) on January 26, 2016. DTSC, in coordination with Stanford University and Haley & Aldrich, provided responses to CTRA's and CPEO's questions and comments via email on March 18, 2016.

Completed Area Name: PROJECT WIDE  
Completed Sub Area Name: Not reported  
Completed Document Type: Correspondence  
Completed Date: 08/02/2017  
Comments: DTSC letter to City of Palo Alto regarding site status. DTSC concurs that development and construction of planned housing can commence prior to public notice period of the site Preliminary Endangerment Assessment Report, as the Supplemental Investigation and Risk Assessment Report previously approved by DTSC concluded that 1) sufficient site characterization has been performed to define the nature and extent of contamination present at the site, and 2) there would be no significant risk to future residents based on the future development plans.

Future Area Name: Not reported  
Future Sub Area Name: Not reported  
Future Document Type: Not reported  
Future Due Date: Not reported  
Schedule Area Name: PROJECT WIDE  
Schedule Sub Area Name: Not reported  
Schedule Document Type: Public Notice  
Schedule Due Date: 01/20/2020  
Schedule Revised Date: Not reported

Map ID  
Direction  
Distance  
Elevation

MAP FINDINGS

Site

Database(s)

EDR ID Number  
EPA ID Number

**FACILITY 12505-1 (Continued)**

**S100944536**

Schedule Area Name: PROJECT WIDE  
Schedule Sub Area Name: Not reported  
Schedule Document Type: Land Use Restriction  
Schedule Due Date: 03/01/2020  
Schedule Revised Date: Not reported

VCP:

Name: 1601 S CALIFORNIA AVENUE  
Address: 1601 CALIFORNIA AVENUE  
City,State,Zip: PALO ALTO, CA 94304  
Facility ID: 71002581  
Site Type: Voluntary Cleanup  
Site Type Detail: Voluntary Cleanup  
Site Mgmt. Req.: NONE SPECIFIED  
Acres: 8.5  
National Priorities List: NO  
Cleanup Oversight Agencies: SMBRP  
Lead Agency: SMBRP  
Lead Agency Description: DTSC - Site Cleanup Program  
Project Manager: Jovanne Villamater  
Supervisor: Mark Piros  
Division Branch: Cleanup Berkeley  
Site Code: 202048  
Assembly: 24  
Senate: 13  
Special Programs Code: Not reported  
Status: Active  
Status Date: 08/10/2015  
Restricted Use: NO  
Funding: Not reported  
Lat/Long: 37.41603 / -122.1520  
APN: 14219017  
Past Use: MANUFACTURING - ELECTRONIC, MANUFACTURING - OTHER, METAL PLATING - CHROME, METAL PLATING - OTHER, RESEARCH - BIOMEDICAL, RESEARCH - OTHER  
Not reported  
Potential COC: 30018, 30027  
Confirmed COC: 30018,30027  
Potential Description: SOIL, SV  
Alias Name: Hewlett Packard Co. - Calif. Ave., Palo Alto  
Alias Type: Alternate Name  
Alias Name: 14219017  
Alias Type: APN  
Alias Name: CAD076314640  
Alias Type: EPA Identification Number  
Alias Name: 110001180481  
Alias Type: EPA (FRS #)  
Alias Name: 202048  
Alias Type: Project Code (Site Code)  
Alias Name: 71002581  
Alias Type: Envirostor ID Number

Completed Info:

Completed Area Name: PROJECT WIDE  
Completed Sub Area Name: Not reported  
Completed Document Type: Risk Assessment Report  
Completed Date: 04/04/2016  
Comments: The Supplemental Investigation and Risk Assessment indicates there

Map ID  
Direction  
Distance  
Elevation

MAP FINDINGS

Site

Database(s)

EDR ID Number  
EPA ID Number

**FACILITY 12505-1 (Continued)**

**S100944536**

will not be a significant risk to future site users (residents, site visitors), based on the proposed redevelopment layout. Future residences are not to be constructed over the area where a soil vapor plume of trichloroethylene (TCE) remains in soil vapor at depths of greater than 25 feet below ground surface. Based on the proposed redevelopment plan, this area will be an open park space. Polychlorinated biphenyls in soil at concentrations above the residential screening level were excavated and removed from the site.

Completed Area Name: PROJECT WIDE  
Completed Sub Area Name: Not reported  
Completed Document Type: Preliminary Endangerment Assessment Report  
Completed Date: 01/29/2018  
Comments: The Preliminary Endangerment Assessment (PEA) Report provides historical and current information regarding environmental conditions at the Site, an evaluation of the potential risk to human health and the environment, and recommends additional measures to reduce the potential risk. No further action was determined to be needed for areas of the Site planned for construction of housing. Elevated concentrations of trichloroethylene were found in soil vapor in the discrete open park area (located in the center of the Site). The PEA Report recommends placing a land use covenant (LUC) on the discrete open park area to restrict and manage future land use. Stanford will enter into a LUC with DTSC, and provide protocols for the monitoring and management of the discrete open park area use in a Post Development Management Plan, which shall be reviewed and approved by DTSC.

Completed Area Name: PROJECT WIDE  
Completed Sub Area Name: Not reported  
Completed Document Type: Fact Sheets  
Completed Date: 05/13/2016  
Comments: Fact sheet detailing current status of project site: Supplemental Investigation and Risk Assessment has been approved by DTSC, which discusses the presence of trichloroethylene (TCE) in soil vapor and risk assessment findings.

Completed Area Name: PROJECT WIDE  
Completed Sub Area Name: Not reported  
Completed Document Type: Technical Report  
Completed Date: 07/01/2015  
Comments: The report documents investigation and remediation activities that were performed to address the release of polychlorinated biphenyls (PCBs) reported by Hewlett Packard Scientific Instruments Division in 1987. More than 33,300 tons of PCB impacted soil was removed from the Site and disposed at permitted non-hazardous and hazardous waste landfills. The investigation and remediation activities documented in the report were performed prior to DTSC's involvement with the Site.

Completed Area Name: PROJECT WIDE  
Completed Sub Area Name: Not reported  
Completed Document Type: Technical Report  
Completed Date: 12/01/2015  
Comments: The document is an addendum to the previous report documenting investigation and remediation of soil impacted by polychlorinated biphenyls (PCBs). Additional excavation of PCB-impacted soil was completed on eastern boundary of the Site. This soil was not



Map ID  
Direction  
Distance  
Elevation

MAP FINDINGS

Site

Database(s)

EDR ID Number  
EPA ID Number

**FACILITY 12505-1 (Continued)**

**S100944536**

previously removed due to structural stability concerns related to an adjacent parking lot. DTSC did not oversee the additional soil removal.

Completed Area Name: PROJECT WIDE  
Completed Sub Area Name: Not reported  
Completed Document Type: Voluntary Cleanup Agreement  
Completed Date: 08/19/2015  
Comments: DTSC entered into a Voluntary Cleanup Agreement with the Board of Trustees of Leland Stanford Junior University, Office of Stanford Real Estate to review documentation of prior Site remediation and to oversee a Preliminary Endangerment Assessment.

Completed Area Name: PROJECT WIDE  
Completed Sub Area Name: Not reported  
Completed Document Type: Correspondence  
Completed Date: 03/18/2016  
Comments: DTSC received questions and comments in letters and via email from the College Terrace Residents Association (CTRA) and the Center For Public Environmental Oversight (CPEO) on January 26, 2016. DTSC, in coordination with Stanford University and Haley & Aldrich, provided responses to CTRA's and CPEO's questions and comments via email on March 18, 2016.

Completed Area Name: PROJECT WIDE  
Completed Sub Area Name: Not reported  
Completed Document Type: Correspondence  
Completed Date: 08/02/2017  
Comments: DTSC letter to City of Palo Alto regarding site status. DTSC concurs that development and construction of planned housing can commence prior to public notice period of the site Preliminary Endangerment Assessment Report, as the Supplemental Investigation and Risk Assessment Report previously approved by DTSC concluded that 1) sufficient site characterization has been performed to define the nature and extent of contamination present at the site, and 2) there would be no significant risk to future residents based on the future development plans.

Future Area Name: Not reported  
Future Sub Area Name: Not reported  
Future Document Type: Not reported  
Future Due Date: Not reported  
Schedule Area Name: PROJECT WIDE  
Schedule Sub Area Name: Not reported  
Schedule Document Type: Public Notice  
Schedule Due Date: 01/20/2020  
Schedule Revised Date: Not reported  
Schedule Area Name: PROJECT WIDE  
Schedule Sub Area Name: Not reported  
Schedule Document Type: Land Use Restriction  
Schedule Due Date: 03/01/2020  
Schedule Revised Date: Not reported

**CHMIRS:**

Name: Not reported  
Address: 1601 CALIFORNIA AVE  
City,State,Zip: PALO ALTO, CA 94302

Map ID  
Direction  
Distance  
Elevation

MAP FINDINGS

Site

Database(s)

EDR ID Number  
EPA ID Number

**FACILITY 12505-1 (Continued)**

**S100944536**

OES Incident Number:	12-2018
OES notification:	04/05/2012
OES Date:	Not reported
OES Time:	Not reported
<b>Date Completed:</b>	<b>Not reported</b>
Property Use:	Not reported
Agency Id Number:	Not reported
Agency Incident Number:	Not reported
Time Notified:	Not reported
Time Completed:	Not reported
Surrounding Area:	Not reported
Estimated Temperature:	Not reported
Property Management:	Not reported
More Than Two Substances Involved?:	Not reported
Resp Agncy Personel # Of Decontaminated:	Not reported
Responding Agency Personel # Of Injuries:	Not reported
Responding Agency Personel # Of Fatalities:	Not reported
Others Number Of Decontaminated:	Not reported
Others Number Of Injuries:	Not reported
Others Number Of Fatalities:	Not reported
Vehicle Make/year:	Not reported
Vehicle License Number:	Not reported
Vehicle State:	Not reported
Vehicle Id Number:	Not reported
CA DOT PUC/ICC Number:	Not reported
Company Name:	Not reported
Reporting Officer Name/ID:	Not reported
Report Date:	Not reported
Facility Telephone:	Not reported
Waterway Involved:	Yes
Waterway:	storm drain
Spill Site:	Other
Cleanup By:	Reporting Party
Containment:	Not reported
What Happened:	Not reported
Type:	Not reported
Measure:	Cup(s)
Other:	Not reported
Date/Time:	1200
Year:	2012
Agency:	Palo Alto Fire
Incident Date:	4/5/2012
Admin Agency:	Santa Clara County Health Department
Amount:	Not reported
Contained:	No
Site Type:	storm drain
E Date:	Not reported
Substance:	Uraining Dye
Quantity Released:	0.25
Unknown:	Not reported
Substance #2:	Not reported
Substance #3:	Not reported
Evacuations:	Not reported
Number of Injuries:	Not reported
Number of Fatalities:	Not reported
#1 Pipeline:	Not reported
#2 Pipeline:	Not reported

Map ID  
 Direction  
 Distance  
 Elevation

MAP FINDINGS

Site

Database(s)

EDR ID Number  
 EPA ID Number

**FACILITY 12505-1 (Continued)**

**S100944536**

#3 Pipeline:	Not reported
#1 Vessel >= 300 Tons:	Not reported
#2 Vessel >= 300 Tons:	Not reported
#3 Vessel >= 300 Tons:	Not reported
Evacs:	Not reported
Injuries:	Not reported
Fatals:	Not reported
Comments:	Not reported
Description:	RP states that .25 cup of uraning dye was mixed with approx 1500 gallons of water to mitigate a grease blockage in a storm drain. The release is not contained and is traveling down the storm drain system which leads to Matadero Creek. The creek has not been impacted yet. Crews are in the process of diking off the storm drain to prevent the creek from being impacted.

**HIST CORTESE:**

edr_fname:	FACILITY 12505-1
edr_fadd1:	1601 CALIFORNIA
City,State,Zip:	PALO ALTO, CA 94304
Region:	CORTESE
Facility County Code:	43
Reg By:	LTNKA
Reg Id:	2627

**AP240**  
**SW**  
**1/2-1**  
**0.988 mi.**  
**5218 ft.**  
**Relative:**  
**Higher**  
**Actual:**  
**81 ft.**

**AGILENT TECHNOLOGIES INC**  
**1601 CALIFORNIA AVE**  
**PALO ALTO, CA 94304**  
**Site 2 of 2 in cluster AP**

**RCRA-SQG 1000208805**  
**SWEEPS UST CAD076314640**  
**HIST UST**  
**CA FID UST**  
**HWP**  
**WDS**  
**CIWQS**

**RCRA-SQG:**

Date form received by agency:	1999-10-29 00:00:00.0
Facility name:	AGILENT TECHNOLOGIES INC
Facility address:	1601 CALIFORNIA AVE PALO ALTO, CA 94304-1111
EPA ID:	CAD076314640
Mailing address:	P O BOX 10161 PALO ALTO, CA 94303-0871
Contact:	JANICE NAKAO
Contact address:	1601 CALIFORNIA AVE PALO ALTO, CA 94304-1111
Contact country:	US
Contact telephone:	650-857-3061
Contact email:	Not reported
EPA Region:	09
Land type:	Private
Classification:	Small Small Quantity Generator
Description:	Handler: generates more than 100 and less than 1000 kg of hazardous waste during any calendar month and accumulates less than 6000 kg of hazardous waste at any time; or generates 100 kg or less of hazardous waste during any calendar month, and accumulates more than 1000 kg of hazardous waste at any time

Map ID  
Direction  
Distance  
Elevation

MAP FINDINGS

Site

Database(s)

EDR ID Number  
EPA ID Number

**AGILENT TECHNOLOGIES INC (Continued)**

**1000208805**

Owner/Operator Summary:

Owner/operator name: HEWLETT PACKARD CO SCIENTIFIC INST DIV  
Owner/operator address: 1601 CALIFORNIA AVE  
CITY NOT REPORTED, CA 99999  
Owner/operator country: Not reported  
Owner/operator telephone: 415-857-6111  
Owner/operator email: Not reported  
Owner/operator fax: Not reported  
Owner/operator extension: Not reported  
Legal status: Private  
Owner/Operator Type: Operator  
Owner/Op start date: Not reported  
Owner/Op end date: Not reported

Owner/operator name: AGILENT TECHNOLOGIES INC  
Owner/operator address: 3000 HANOVER ST  
PALO ALTO, CA 94304  
Owner/operator country: Not reported  
Owner/operator telephone: 650-857-1501  
Owner/operator email: Not reported  
Owner/operator fax: Not reported  
Owner/operator extension: Not reported  
Legal status: Private  
Owner/Operator Type: Owner  
Owner/Op start date: Not reported  
Owner/Op end date: Not reported

Handler Activities Summary:

U.S. importer of hazardous waste: No  
Mixed waste (haz. and radioactive): No  
Recycler of hazardous waste: No  
Transporter of hazardous waste: No  
Treater, storer or disposer of HW: No  
Underground injection activity: No  
On-site burner exemption: No  
Furnace exemption: No  
Used oil fuel burner: No  
Used oil processor: No  
User oil refiner: No  
Used oil fuel marketer to burner: No  
Used oil Specification marketer: No  
Used oil transfer facility: No  
Used oil transporter: No

Historical Generators:

Date form received by agency: 1996-09-01 00:00:00.0  
Site name: AGILENT TECHNOLOGIES INC  
Classification: Large Quantity Generator  
  
Date form received by agency: 1996-03-29 00:00:00.0  
Site name: HEWLETT PACKARD CALIF. ANALYTICAL DIV.  
Classification: Large Quantity Generator  
  
Date form received by agency: 1994-03-31 00:00:00.0  
Site name: HEWLETT PACKARD BAY ANALYTICAL OPER.  
Classification: Large Quantity Generator

Map ID  
Direction  
Distance  
Elevation

MAP FINDINGS

Site

Database(s)

EDR ID Number  
EPA ID Number

**AGILENT TECHNOLOGIES INC (Continued)**

**1000208805**

Date form received by agency: 1992-02-26 00:00:00.0

Site name: HEWLETT PACKARD

Classification: Large Quantity Generator

Date form received by agency: 1990-04-03 00:00:00.0

Site name: HEWLETT PACKARD/SCIENTIFIC INSTRUMENTS D

Classification: Large Quantity Generator

Hazardous Waste Summary:

. Waste code: D000

. Waste name: Not Defined

. Waste code: D001

. Waste name: IGNITABLE WASTE

. Waste code: D002

. Waste name: CORROSIVE WASTE

. Waste code: D008

. Waste name: LEAD

. Waste code: F001

. Waste name: THE FOLLOWING SPENT HALOGENATED SOLVENTS USED IN DEGREASING: TETRACHLOROETHYLENE, TRICHLOROETHYLENE, METHYLENE CHLORIDE, 1,1,1-TRICHLOROETHANE, CARBON TETRACHLORIDE AND CHLORINATED FLUOROCARBONS; ALL SPENT SOLVENT MIXTURES/BLENDS USED IN DEGREASING CONTAINING, BEFORE USE, A TOTAL OF TEN PERCENT OR MORE (BY VOLUME) OF ONE OR MORE OF THE ABOVE HALOGENATED SOLVENTS OR THOSE SOLVENTS LISTED IN F002, F004, AND F005; AND STILL BOTTOMS FROM THE RECOVERY OF THESE SPENT SOLVENTS AND SPENT SOLVENT MIXTURES.

. Waste code: F002

. Waste name: THE FOLLOWING SPENT HALOGENATED SOLVENTS: TETRACHLOROETHYLENE, METHYLENE CHLORIDE, TRICHLOROETHYLENE, 1,1,1-TRICHLOROETHANE, CHLOROBENZENE, 1,1,2-TRICHLORO-1,2,2-TRIFLUOROETHANE, ORTHO-DICHLOROBENZENE, TRICHLOROFLUOROMETHANE, AND 1,1,2, TRICHLOROETHANE; ALL SPENT SOLVENT MIXTURES/BLENDS CONTAINING, BEFORE USE, A TOTAL OF TEN PERCENT OR MORE (BY VOLUME) OF ONE OR MORE OF THE ABOVE HALOGENATED SOLVENTS OR THOSE SOLVENTS LISTED IN F001, F004, AND F005; AND STILL BOTTOMS FROM THE RECOVERY OF THESE SPENT SOLVENTS AND SPENT SOLVENT MIXTURES.

. Waste code: F003

. Waste name: THE FOLLOWING SPENT NONHALOGENATED SOLVENTS: XYLENE, ACETONE, ETHYL ACETATE, ETHYL BENZENE, ETHYL ETHER, METHYL ISOBUTYL KETONE, N-BUTYL ALCOHOL, CYCLOHEXANONE, AND METHANOL; ALL SPENT SOLVENT MIXTURES/BLENDS CONTAINING, BEFORE USE, ONLY THE ABOVE SPENT NONHALOGENATED SOLVENTS; AND ALL SPENT SOLVENT MIXTURES/BLENDS CONTAINING, BEFORE USE, ONE OR MORE OF THE ABOVE NONHALOGENATED SOLVENTS, AND A TOTAL OF TEN PERCENT OR MORE (BY VOLUME) OF ONE OR MORE OF THOSE SOLVENTS LISTED IN F001, F002, F004, AND F005; AND STILL BOTTOMS FROM THE RECOVERY OF THESE SPENT SOLVENTS AND SPENT SOLVENT MIXTURES.

Facility Has Received Notices of Violations:

Map ID  
Direction  
Distance  
Elevation

MAP FINDINGS

Site

Database(s)

EDR ID Number  
EPA ID Number

**AGILENT TECHNOLOGIES INC (Continued)**

**1000208805**

Regulation violated: FR - 262.10-12.A  
Area of violation: Generators - General  
Date violation determined: 1993-05-05 00:00:00.0  
Date achieved compliance: 1998-05-05 00:00:00.0  
Violation lead agency: State  
Enforcement action: COMPLIANCE EVALUATION INSPECTION ON-SITE  
Enforcement action date: Not reported  
Enf. disposition status: Not reported  
Enf. disp. status date: Not reported  
Enforcement lead agency: Not reported  
Proposed penalty amount: Not reported  
Final penalty amount: Not reported  
Paid penalty amount: Not reported

**SWEEPS UST:**

Name: SCIENTIFIC INSTRUMENTS DIVISION  
Address: 1601 CALIFORNIA AVE  
City: PALO ALTO  
Status: Active  
Comp Number: 58493  
Number: 9  
Board Of Equalization: Not reported  
Referral Date: 07-01-85  
Action Date: Not reported  
Created Date: 02-29-88  
Owner Tank Id: 1  
SWRCB Tank Id: 43-006-058493-000001  
Tank Status: A  
Capacity: 2000  
Active Date: 07-01-85  
Tank Use: M.V. FUEL  
STG: P  
Content: DIESEL  
Number Of Tanks: 1

**HIST UST:**

Name: SCIENTIFIC INSTRUMENTS DIVISIO  
Address: 1601 S CALIFORNIA AVE  
City,State,Zip: PALO ALTO, CA 94304  
File Number: Not reported  
URL: Not reported  
Region: STATE  
Facility ID: 00000058493  
Facility Type: Other  
Other Type: MANUFACTURE  
Contact Name: KARL SCHWARZ  
Telephone: 4158576100  
Owner Name: HEWLETT PACKARD CORPORATION  
Owner Address: 3000 HANOVER STREET  
Owner City,St,Zip: PALO ALTO, CA 94304  
Total Tanks: 0001  
  
Tank Num: 001  
Container Num: 1  
Year Installed: 1962  
Tank Capacity: 00002000  
Tank Used for: PRODUCT

Map ID  
Direction  
Distance  
Elevation

MAP FINDINGS

Site

Database(s)

EDR ID Number  
EPA ID Number

**AGILENT TECHNOLOGIES INC (Continued)**

**1000208805**

Type of Fuel: DIESEL  
Container Construction Thickness: 7  
Leak Detection: Stock Inventor

CA FID UST:

Facility ID: 43006590  
Regulated By: UTNKA  
Regulated ID: 00058493  
Cortese Code: Not reported  
SIC Code: Not reported  
Facility Phone: 4158576100  
Mail To: Not reported  
Mailing Address: P O BOX  
Mailing Address 2: Not reported  
Mailing City,St,Zip: PALO ALTO 94304  
Contact: Not reported  
Contact Phone: Not reported  
DUNs Number: Not reported  
NPDES Number: Not reported  
EPA ID: Not reported  
Comments: Not reported  
Status: Active

HWP:

Name: AGILENT TECHNOLOGIES CALIFORNIA AVE SITE  
Address: 1601 CALIFORNIA AVE  
City,State,Zip: PALO ALTO, CA 943040000  
EPA Id: CAD076314640  
Cleanup Status: KNOWN GENERATORS  
Latitude: 37.41603  
Longitude: -122.1520  
Facility Type: Historical - Non-Operating  
Facility Size: Not reported  
Team: Not reported  
Supervisor: Not reported  
Site Code: Not reported  
Assembly District: 24  
Senate District: 13  
Public Information Officer: Not reported  
Public Information Officer: Not reported

Alias:

EPA Id: CAD076314640  
Facility Type: Historical - Non-Operating  
Alias Type: FRS  
Alias: 110001180481

WDS:

Name: AGILENT TECHNOLOGIES  
Address: 1601 S California Ave  
City: PALO ALTO  
Facility ID: San Francisco Bay 431015508  
Facility Type: Industrial - Facility that treats and/or disposes of liquid or semisolid wastes from any servicing, producing, manufacturing or processing operation of whatever nature, including mining, gravel

Map ID  
Direction  
Distance  
Elevation

MAP FINDINGS

Site

Database(s)

EDR ID Number  
EPA ID Number

**AGILENT TECHNOLOGIES INC (Continued)**

**1000208805**

washing, geothermal operations, air conditioning, ship building and repairing, oil production, storage and disposal operations, water pumping.

Facility Status: Active - Any facility with a continuous or seasonal discharge that is under Waste Discharge Requirements.

NPDES Number: CAS000001 The 1st 2 characters designate the state. The remaining 7 are assigned by the Regional Board

Subregion: 2

Facility Telephone: 6504853061

Facility Contact: JANICE NAKAO

Agency Name: AGILENT TECHNOLOGIES

Agency Address: 1601 S California Ave

Agency City,St,Zip: Palo Alto 943041111

Agency Contact: JANICE NAKAO

Agency Telephone: 6504853061

Agency Type: Private

SIC Code: 0

SIC Code 2: Not reported

Primary Waste Type: Not reported

Primary Waste: Not reported

Waste Type2: Not reported

Waste2: Not reported

Primary Waste Type: Not reported

Secondary Waste: Not reported

Secondary Waste Type: Not reported

Design Flow: 0

Baseline Flow: 0

Reclamation: Not reported

POTW: Not reported

Treat To Water: Minor Threat to Water Quality. A violation of a regional board order should cause a relatively minor impairment of beneficial uses compared to a major or minor threat. Not: All nurds without a TTWQ will be considered a minor threat to water quality unless coded at a higher Level. A Zero (0) may be used to code those NURDS that are found to represent no threat to water quality.

Complexity: Category C - Facilities having no waste treatment systems, such as cooling water dischargers or those who must comply through best management practices, facilities with passive waste treatment and disposal systems, such as septic systems with subsurface disposal, or dischargers having waste storage systems with land disposal such as dairy waste ponds.

**CIWQS:**

Name: AGILENT TECHNOLOGIES

Address: 1601 S CALIFORNIA AVE

City,State,Zip: PALO ALTO, CA 94304

Agency: Agilent Technologies

Agency Address: 1601 S California Ave, Palo Alto, CA 94304

Place/Project Type: Industrial - Laboratory Analytical Instruments

SIC/NAICS: 3826

Region: 2

Program: INDSTW

Regulatory Measure Status: Terminated

Regulatory Measure Type: Storm water industrial

Order Number: 2014-0057-DWQ

WDID: 2 43I015508

NPDES Number: CAS000001



Map ID  
Direction  
Distance  
Elevation

MAP FINDINGS

Site

Database(s)

EDR ID Number  
EPA ID Number

**AGILENT TECHNOLOGIES INC (Continued)**

**1000208805**

Adoption Date:	Not reported
Effective Date:	12/01/1999
Termination Date:	01/07/2003
Expiration/Review Date:	Not reported
Design Flow:	Not reported
Major/Minor:	Not reported
Complexity:	Not reported
TTWQ:	Not reported
Enforcement Actions within 5 years:	0
Violations within 5 years:	0
Latitude:	37.41685
Longitude:	-122.15268

Count: 2 records.

ORPHAN SUMMARY

<u>City</u>	<u>EDR ID</u>	<u>Site Name</u>	<u>Site Address</u>	<u>Zip</u>	<u>Database(s)</u>
PALO ALTO	1003879613	OLD QUARRY DISPOSAL SITE, STANDFOR	APPROX 215 YARDS NW OF OLD PAG	94304	SEMS-ARCHIVE
PALO ALTO	1003877979	OREGON EXPWY UNDERPASS	OREGON EXPWY & ALMA ST	94304	SEMS-ARCHIVE

# GOVERNMENT RECORDS SEARCHED / DATA CURRENCY TRACKING

To maintain currency of the following federal and state databases, EDR contacts the appropriate governmental agency on a monthly or quarterly basis, as required.

**Number of Days to Update:** Provides confirmation that EDR is reporting records that have been updated within 90 days from the date the government agency made the information available to the public.

## **STANDARD ENVIRONMENTAL RECORDS**

### ***Federal NPL site list***

#### **NPL: National Priority List**

National Priorities List (Superfund). The NPL is a subset of CERCLIS and identifies over 1,200 sites for priority cleanup under the Superfund Program. NPL sites may encompass relatively large areas. As such, EDR provides polygon coverage for over 1,000 NPL site boundaries produced by EPA's Environmental Photographic Interpretation Center (EPIC) and regional EPA offices.

Date of Government Version: 01/30/2020	Source: EPA
Date Data Arrived at EDR: 02/05/2020	Telephone: N/A
Date Made Active in Reports: 02/14/2020	Last EDR Contact: 02/05/2020
Number of Days to Update: 9	Next Scheduled EDR Contact: 04/13/2020
	Data Release Frequency: Quarterly

#### **NPL Site Boundaries**

##### **Sources:**

EPA's Environmental Photographic Interpretation Center (EPIC)  
Telephone: 202-564-7333

EPA Region 1  
Telephone 617-918-1143

EPA Region 6  
Telephone: 214-655-6659

EPA Region 3  
Telephone 215-814-5418

EPA Region 7  
Telephone: 913-551-7247

EPA Region 4  
Telephone 404-562-8033

EPA Region 8  
Telephone: 303-312-6774

EPA Region 5  
Telephone 312-886-6686

EPA Region 9  
Telephone: 415-947-4246

EPA Region 10  
Telephone 206-553-8665

#### **Proposed NPL: Proposed National Priority List Sites**

A site that has been proposed for listing on the National Priorities List through the issuance of a proposed rule in the Federal Register. EPA then accepts public comments on the site, responds to the comments, and places on the NPL those sites that continue to meet the requirements for listing.

Date of Government Version: 01/30/2020	Source: EPA
Date Data Arrived at EDR: 02/05/2020	Telephone: N/A
Date Made Active in Reports: 02/14/2020	Last EDR Contact: 02/05/2020
Number of Days to Update: 9	Next Scheduled EDR Contact: 04/13/2020
	Data Release Frequency: Quarterly

#### **NPL LIENS: Federal Superfund Liens**

Federal Superfund Liens. Under the authority granted the USEPA by CERCLA of 1980, the USEPA has the authority to file liens against real property in order to recover remedial action expenditures or when the property owner received notification of potential liability. USEPA compiles a listing of filed notices of Superfund Liens.

# GOVERNMENT RECORDS SEARCHED / DATA CURRENCY TRACKING

Date of Government Version: 10/15/1991  
Date Data Arrived at EDR: 02/02/1994  
Date Made Active in Reports: 03/30/1994  
Number of Days to Update: 56

Source: EPA  
Telephone: 202-564-4267  
Last EDR Contact: 08/15/2011  
Next Scheduled EDR Contact: 11/28/2011  
Data Release Frequency: No Update Planned

## ***Federal Delisted NPL site list***

Delisted NPL: National Priority List Deletions

The National Oil and Hazardous Substances Pollution Contingency Plan (NCP) establishes the criteria that the EPA uses to delete sites from the NPL. In accordance with 40 CFR 300.425.(e), sites may be deleted from the NPL where no further response is appropriate.

Date of Government Version: 01/30/2020  
Date Data Arrived at EDR: 02/05/2020  
Date Made Active in Reports: 02/14/2020  
Number of Days to Update: 9

Source: EPA  
Telephone: N/A  
Last EDR Contact: 02/05/2020  
Next Scheduled EDR Contact: 04/13/2020  
Data Release Frequency: Quarterly

## ***Federal CERCLIS list***

FEDERAL FACILITY: Federal Facility Site Information listing

A listing of National Priority List (NPL) and Base Realignment and Closure (BRAC) sites found in the Comprehensive Environmental Response, Compensation and Liability Information System (CERCLIS) Database where EPA Federal Facilities Restoration and Reuse Office is involved in cleanup activities.

Date of Government Version: 04/03/2019  
Date Data Arrived at EDR: 04/05/2019  
Date Made Active in Reports: 05/14/2019  
Number of Days to Update: 39

Source: Environmental Protection Agency  
Telephone: 703-603-8704  
Last EDR Contact: 04/05/2019  
Next Scheduled EDR Contact: 04/13/2020  
Data Release Frequency: Varies

SEMS: Superfund Enterprise Management System

SEMS (Superfund Enterprise Management System) tracks hazardous waste sites, potentially hazardous waste sites, and remedial activities performed in support of EPA's Superfund Program across the United States. The list was formerly known as CERCLIS, renamed to SEMS by the EPA in 2015. The list contains data on potentially hazardous waste sites that have been reported to the USEPA by states, municipalities, private companies and private persons, pursuant to Section 103 of the Comprehensive Environmental Response, Compensation, and Liability Act (CERCLA). This dataset also contains sites which are either proposed to or on the National Priorities List (NPL) and the sites which are in the screening and assessment phase for possible inclusion on the NPL.

Date of Government Version: 01/30/2020  
Date Data Arrived at EDR: 02/05/2020  
Date Made Active in Reports: 02/14/2020  
Number of Days to Update: 9

Source: EPA  
Telephone: 800-424-9346  
Last EDR Contact: 02/05/2020  
Next Scheduled EDR Contact: 04/27/2020  
Data Release Frequency: Quarterly

## ***Federal CERCLIS NFRAP site list***

SEMS-ARCHIVE: Superfund Enterprise Management System Archive

# GOVERNMENT RECORDS SEARCHED / DATA CURRENCY TRACKING

SEMS-ARCHIVE (Superfund Enterprise Management System Archive) tracks sites that have no further interest under the Federal Superfund Program based on available information. The list was formerly known as the CERCLIS-NFRAP, renamed to SEMS ARCHIVE by the EPA in 2015. EPA may perform a minimal level of assessment work at a site while it is archived if site conditions change and/or new information becomes available. Archived sites have been removed and archived from the inventory of SEMS sites. Archived status indicates that, to the best of EPA's knowledge, assessment at a site has been completed and that EPA has determined no further steps will be taken to list the site on the National Priorities List (NPL), unless information indicates this decision was not appropriate or other considerations require a recommendation for listing at a later time. The decision does not necessarily mean that there is no hazard associated with a given site; it only means that, based upon available information, the location is not judged to be potential NPL site.

Date of Government Version: 01/30/2020	Source: EPA
Date Data Arrived at EDR: 02/05/2020	Telephone: 800-424-9346
Date Made Active in Reports: 02/14/2020	Last EDR Contact: 02/05/2020
Number of Days to Update: 9	Next Scheduled EDR Contact: 04/27/2020
	Data Release Frequency: Quarterly

## ***Federal RCRA CORRACTS facilities list***

CORRACTS: Corrective Action Report

CORRACTS identifies hazardous waste handlers with RCRA corrective action activity.

Date of Government Version: 12/16/2019	Source: EPA
Date Data Arrived at EDR: 12/16/2019	Telephone: 800-424-9346
Date Made Active in Reports: 12/20/2019	Last EDR Contact: 12/16/2019
Number of Days to Update: 4	Next Scheduled EDR Contact: 04/06/2020
	Data Release Frequency: Quarterly

## ***Federal RCRA non-CORRACTS TSD facilities list***

RCRA-TSDF: RCRA - Treatment, Storage and Disposal

RCRAInfo is EPA's comprehensive information system, providing access to data supporting the Resource Conservation and Recovery Act (RCRA) of 1976 and the Hazardous and Solid Waste Amendments (HSWA) of 1984. The database includes selective information on sites which generate, transport, store, treat and/or dispose of hazardous waste as defined by the Resource Conservation and Recovery Act (RCRA). Transporters are individuals or entities that move hazardous waste from the generator offsite to a facility that can recycle, treat, store, or dispose of the waste. TSDFs treat, store, or dispose of the waste.

Date of Government Version: 12/16/2019	Source: Environmental Protection Agency
Date Data Arrived at EDR: 12/16/2019	Telephone: (415) 495-8895
Date Made Active in Reports: 12/20/2019	Last EDR Contact: 12/16/2019
Number of Days to Update: 4	Next Scheduled EDR Contact: 04/06/2020
	Data Release Frequency: Quarterly

## ***Federal RCRA generators list***

RCRA-LQG: RCRA - Large Quantity Generators

RCRAInfo is EPA's comprehensive information system, providing access to data supporting the Resource Conservation and Recovery Act (RCRA) of 1976 and the Hazardous and Solid Waste Amendments (HSWA) of 1984. The database includes selective information on sites which generate, transport, store, treat and/or dispose of hazardous waste as defined by the Resource Conservation and Recovery Act (RCRA). Large quantity generators (LQGs) generate over 1,000 kilograms (kg) of hazardous waste, or over 1 kg of acutely hazardous waste per month.

Date of Government Version: 12/16/2019	Source: Environmental Protection Agency
Date Data Arrived at EDR: 12/16/2019	Telephone: (415) 495-8895
Date Made Active in Reports: 12/20/2019	Last EDR Contact: 12/16/2019
Number of Days to Update: 4	Next Scheduled EDR Contact: 04/06/2020
	Data Release Frequency: Quarterly

# GOVERNMENT RECORDS SEARCHED / DATA CURRENCY TRACKING

## RCRA-SQG: RCRA - Small Quantity Generators

RCRAInfo is EPA's comprehensive information system, providing access to data supporting the Resource Conservation and Recovery Act (RCRA) of 1976 and the Hazardous and Solid Waste Amendments (HSWA) of 1984. The database includes selective information on sites which generate, transport, store, treat and/or dispose of hazardous waste as defined by the Resource Conservation and Recovery Act (RCRA). Small quantity generators (SQGs) generate between 100 kg and 1,000 kg of hazardous waste per month.

Date of Government Version: 12/16/2019	Source: Environmental Protection Agency
Date Data Arrived at EDR: 12/16/2019	Telephone: (415) 495-8895
Date Made Active in Reports: 12/20/2019	Last EDR Contact: 12/16/2019
Number of Days to Update: 4	Next Scheduled EDR Contact: 04/06/2020
	Data Release Frequency: Quarterly

## RCRA-VSQG: RCRA - Very Small Quantity Generators (Formerly Conditionally Exempt Small Quantity Generators)

RCRAInfo is EPA's comprehensive information system, providing access to data supporting the Resource Conservation and Recovery Act (RCRA) of 1976 and the Hazardous and Solid Waste Amendments (HSWA) of 1984. The database includes selective information on sites which generate, transport, store, treat and/or dispose of hazardous waste as defined by the Resource Conservation and Recovery Act (RCRA). Very small quantity generators (VSQGs) generate less than 100 kg of hazardous waste, or less than 1 kg of acutely hazardous waste per month.

Date of Government Version: 12/16/2019	Source: Environmental Protection Agency
Date Data Arrived at EDR: 12/16/2019	Telephone: (415) 495-8895
Date Made Active in Reports: 12/20/2019	Last EDR Contact: 12/16/2019
Number of Days to Update: 4	Next Scheduled EDR Contact: 04/06/2020
	Data Release Frequency: Quarterly

## ***Federal institutional controls / engineering controls registries***

### LUCIS: Land Use Control Information System

LUCIS contains records of land use control information pertaining to the former Navy Base Realignment and Closure properties.

Date of Government Version: 11/04/2019	Source: Department of the Navy
Date Data Arrived at EDR: 11/13/2019	Telephone: 843-820-7326
Date Made Active in Reports: 01/28/2020	Last EDR Contact: 02/10/2020
Number of Days to Update: 76	Next Scheduled EDR Contact: 05/25/2020
	Data Release Frequency: Varies

### US ENG CONTROLS: Engineering Controls Sites List

A listing of sites with engineering controls in place. Engineering controls include various forms of caps, building foundations, liners, and treatment methods to create pathway elimination for regulated substances to enter environmental media or effect human health.

Date of Government Version: 11/22/2019	Source: Environmental Protection Agency
Date Data Arrived at EDR: 11/22/2019	Telephone: 703-603-0695
Date Made Active in Reports: 01/28/2020	Last EDR Contact: 02/20/2020
Number of Days to Update: 67	Next Scheduled EDR Contact: 06/08/2020
	Data Release Frequency: Varies

### US INST CONTROL: Sites with Institutional Controls

A listing of sites with institutional controls in place. Institutional controls include administrative measures, such as groundwater use restrictions, construction restrictions, property use restrictions, and post remediation care requirements intended to prevent exposure to contaminants remaining on site. Deed restrictions are generally required as part of the institutional controls.

Date of Government Version: 11/22/2019	Source: Environmental Protection Agency
Date Data Arrived at EDR: 11/22/2019	Telephone: 703-603-0695
Date Made Active in Reports: 01/28/2020	Last EDR Contact: 02/20/2020
Number of Days to Update: 67	Next Scheduled EDR Contact: 06/08/2020
	Data Release Frequency: Varies

# GOVERNMENT RECORDS SEARCHED / DATA CURRENCY TRACKING

## ***Federal ERNS list***

ERNS: Emergency Response Notification System

Emergency Response Notification System. ERNS records and stores information on reported releases of oil and hazardous substances.

Date of Government Version: 09/09/2019

Date Data Arrived at EDR: 09/09/2019

Date Made Active in Reports: 09/23/2019

Number of Days to Update: 14

Source: National Response Center, United States Coast Guard

Telephone: 202-267-2180

Last EDR Contact: 12/19/2019

Next Scheduled EDR Contact: 04/06/2020

Data Release Frequency: Quarterly

## ***State- and tribal - equivalent NPL***

RESPONSE: State Response Sites

Identifies confirmed release sites where DTSC is involved in remediation, either in a lead or oversight capacity. These confirmed release sites are generally high-priority and high potential risk.

Date of Government Version: 10/28/2019

Date Data Arrived at EDR: 10/29/2019

Date Made Active in Reports: 01/07/2020

Number of Days to Update: 70

Source: Department of Toxic Substances Control

Telephone: 916-323-3400

Last EDR Contact: 01/28/2020

Next Scheduled EDR Contact: 05/11/2020

Data Release Frequency: Quarterly

## ***State- and tribal - equivalent CERCLIS***

ENVIROSTOR: EnviroStor Database

The Department of Toxic Substances Control's (DTSC's) Site Mitigation and Brownfields Reuse Program's (SMBRP's) EnviroStor database identifies sites that have known contamination or sites for which there may be reasons to investigate further. The database includes the following site types: Federal Superfund sites (National Priorities List (NPL)); State Response, including Military Facilities and State Superfund; Voluntary Cleanup; and School sites. EnviroStor provides similar information to the information that was available in CalSites, and provides additional site information, including, but not limited to, identification of formerly-contaminated properties that have been released for reuse, properties where environmental deed restrictions have been recorded to prevent inappropriate land uses, and risk characterization information that is used to assess potential impacts to public health and the environment at contaminated sites.

Date of Government Version: 10/28/2019

Date Data Arrived at EDR: 10/29/2019

Date Made Active in Reports: 01/07/2020

Number of Days to Update: 70

Source: Department of Toxic Substances Control

Telephone: 916-323-3400

Last EDR Contact: 01/28/2020

Next Scheduled EDR Contact: 05/11/2020

Data Release Frequency: Quarterly

## ***State and tribal landfill and/or solid waste disposal site lists***

SWF/LF (SWIS): Solid Waste Information System

Active, Closed and Inactive Landfills. SWF/LF records typically contain an inventory of solid waste disposal facilities or landfills. These may be active or inactive facilities or open dumps that failed to meet RCRA Section 4004 criteria for solid waste landfills or disposal sites.

Date of Government Version: 11/11/2019

Date Data Arrived at EDR: 11/12/2019

Date Made Active in Reports: 01/08/2020

Number of Days to Update: 57

Source: Department of Resources Recycling and Recovery

Telephone: 916-341-6320

Last EDR Contact: 02/11/2020

Next Scheduled EDR Contact: 05/25/2020

Data Release Frequency: Quarterly

## ***State and tribal leaking storage tank lists***

# GOVERNMENT RECORDS SEARCHED / DATA CURRENCY TRACKING

## LUST REG 6L: Leaking Underground Storage Tank Case Listing

For more current information, please refer to the State Water Resources Control Board's LUST database.

Date of Government Version: 09/09/2003	Source: California Regional Water Quality Control Board Lahontan Region (6)
Date Data Arrived at EDR: 09/10/2003	Telephone: 530-542-5572
Date Made Active in Reports: 10/07/2003	Last EDR Contact: 09/12/2011
Number of Days to Update: 27	Next Scheduled EDR Contact: 12/26/2011
	Data Release Frequency: No Update Planned

## LUST: Leaking Underground Fuel Tank Report (GEOTRACKER)

Leaking Underground Storage Tank (LUST) Sites included in GeoTracker. GeoTracker is the Water Boards data management system for sites that impact, or have the potential to impact, water quality in California, with emphasis on groundwater.

Date of Government Version: 12/09/2019	Source: State Water Resources Control Board
Date Data Arrived at EDR: 12/10/2019	Telephone: see region list
Date Made Active in Reports: 02/14/2020	Last EDR Contact: 12/10/2019
Number of Days to Update: 66	Next Scheduled EDR Contact: 03/23/2020
	Data Release Frequency: Quarterly

## LUST REG 6V: Leaking Underground Storage Tank Case Listing

Leaking Underground Storage Tank locations. Inyo, Kern, Los Angeles, Mono, San Bernardino counties.

Date of Government Version: 06/07/2005	Source: California Regional Water Quality Control Board Victorville Branch Office (6)
Date Data Arrived at EDR: 06/07/2005	Telephone: 760-241-7365
Date Made Active in Reports: 06/29/2005	Last EDR Contact: 09/12/2011
Number of Days to Update: 22	Next Scheduled EDR Contact: 12/26/2011
	Data Release Frequency: No Update Planned

## LUST REG 1: Active Toxic Site Investigation

Del Norte, Humboldt, Lake, Mendocino, Modoc, Siskiyou, Sonoma, Trinity counties. For more current information, please refer to the State Water Resources Control Board's LUST database.

Date of Government Version: 02/01/2001	Source: California Regional Water Quality Control Board North Coast (1)
Date Data Arrived at EDR: 02/28/2001	Telephone: 707-570-3769
Date Made Active in Reports: 03/29/2001	Last EDR Contact: 08/01/2011
Number of Days to Update: 29	Next Scheduled EDR Contact: 11/14/2011
	Data Release Frequency: No Update Planned

## LUST REG 2: Fuel Leak List

Leaking Underground Storage Tank locations. Alameda, Contra Costa, Marin, Napa, San Francisco, San Mateo, Santa Clara, Solano, Sonoma counties.

Date of Government Version: 09/30/2004	Source: California Regional Water Quality Control Board San Francisco Bay Region (2)
Date Data Arrived at EDR: 10/20/2004	Telephone: 510-622-2433
Date Made Active in Reports: 11/19/2004	Last EDR Contact: 09/19/2011
Number of Days to Update: 30	Next Scheduled EDR Contact: 01/02/2012
	Data Release Frequency: No Update Planned

## LUST REG 3: Leaking Underground Storage Tank Database

Leaking Underground Storage Tank locations. Monterey, San Benito, San Luis Obispo, Santa Barbara, Santa Cruz counties.

Date of Government Version: 05/19/2003	Source: California Regional Water Quality Control Board Central Coast Region (3)
Date Data Arrived at EDR: 05/19/2003	Telephone: 805-542-4786
Date Made Active in Reports: 06/02/2003	Last EDR Contact: 07/18/2011
Number of Days to Update: 14	Next Scheduled EDR Contact: 10/31/2011
	Data Release Frequency: No Update Planned

## LUST REG 4: Underground Storage Tank Leak List

Los Angeles, Ventura counties. For more current information, please refer to the State Water Resources Control Board's LUST database.



# GOVERNMENT RECORDS SEARCHED / DATA CURRENCY TRACKING

Date of Government Version: 09/07/2004  
Date Data Arrived at EDR: 09/07/2004  
Date Made Active in Reports: 10/12/2004  
Number of Days to Update: 35

Source: California Regional Water Quality Control Board Los Angeles Region (4)  
Telephone: 213-576-6710  
Last EDR Contact: 09/06/2011  
Next Scheduled EDR Contact: 12/19/2011  
Data Release Frequency: No Update Planned

## LUST REG 5: Leaking Underground Storage Tank Database

Leaking Underground Storage Tank locations. Alameda, Alpine, Amador, Butte, Colusa, Contra Costa, Calveras, El Dorado, Fresno, Glenn, Kern, Kings, Lake, Lassen, Madera, Mariposa, Merced, Modoc, Napa, Nevada, Placer, Plumas, Sacramento, San Joaquin, Shasta, Solano, Stanislaus, Sutter, Tehama, Tulare, Tuolumne, Yolo, Yuba counties.

Date of Government Version: 07/01/2008  
Date Data Arrived at EDR: 07/22/2008  
Date Made Active in Reports: 07/31/2008  
Number of Days to Update: 9

Source: California Regional Water Quality Control Board Central Valley Region (5)  
Telephone: 916-464-4834  
Last EDR Contact: 07/01/2011  
Next Scheduled EDR Contact: 10/17/2011  
Data Release Frequency: No Update Planned

## LUST REG 7: Leaking Underground Storage Tank Case Listing

Leaking Underground Storage Tank locations. Imperial, Riverside, San Diego, Santa Barbara counties.

Date of Government Version: 02/26/2004  
Date Data Arrived at EDR: 02/26/2004  
Date Made Active in Reports: 03/24/2004  
Number of Days to Update: 27

Source: California Regional Water Quality Control Board Colorado River Basin Region (7)  
Telephone: 760-776-8943  
Last EDR Contact: 08/01/2011  
Next Scheduled EDR Contact: 11/14/2011  
Data Release Frequency: No Update Planned

## LUST REG 8: Leaking Underground Storage Tanks

California Regional Water Quality Control Board Santa Ana Region (8). For more current information, please refer to the State Water Resources Control Board's LUST database.

Date of Government Version: 02/14/2005  
Date Data Arrived at EDR: 02/15/2005  
Date Made Active in Reports: 03/28/2005  
Number of Days to Update: 41

Source: California Regional Water Quality Control Board Santa Ana Region (8)  
Telephone: 909-782-4496  
Last EDR Contact: 08/15/2011  
Next Scheduled EDR Contact: 11/28/2011  
Data Release Frequency: No Update Planned

## LUST REG 9: Leaking Underground Storage Tank Report

Orange, Riverside, San Diego counties. For more current information, please refer to the State Water Resources Control Board's LUST database.

Date of Government Version: 03/01/2001  
Date Data Arrived at EDR: 04/23/2001  
Date Made Active in Reports: 05/21/2001  
Number of Days to Update: 28

Source: California Regional Water Quality Control Board San Diego Region (9)  
Telephone: 858-637-5595  
Last EDR Contact: 09/26/2011  
Next Scheduled EDR Contact: 01/09/2012  
Data Release Frequency: No Update Planned

## INDIAN LUST R9: Leaking Underground Storage Tanks on Indian Land

LUSTs on Indian land in Arizona, California, New Mexico and Nevada

Date of Government Version: 04/08/2019  
Date Data Arrived at EDR: 07/29/2019  
Date Made Active in Reports: 10/17/2019  
Number of Days to Update: 80

Source: Environmental Protection Agency  
Telephone: 415-972-3372  
Last EDR Contact: 01/24/2020  
Next Scheduled EDR Contact: 05/04/2020  
Data Release Frequency: Varies

## INDIAN LUST R7: Leaking Underground Storage Tanks on Indian Land

LUSTs on Indian land in Iowa, Kansas, and Nebraska

Date of Government Version: 10/15/2019  
Date Data Arrived at EDR: 12/17/2019  
Date Made Active in Reports: 02/10/2020  
Number of Days to Update: 55

Source: EPA Region 7  
Telephone: 913-551-7003  
Last EDR Contact: 12/16/2019  
Next Scheduled EDR Contact: 05/04/2020  
Data Release Frequency: Varies

# GOVERNMENT RECORDS SEARCHED / DATA CURRENCY TRACKING

INDIAN LUST R6: Leaking Underground Storage Tanks on Indian Land  
LUSTs on Indian land in New Mexico and Oklahoma.

Date of Government Version: 10/02/2019	Source: EPA Region 6
Date Data Arrived at EDR: 12/04/2019	Telephone: 214-665-6597
Date Made Active in Reports: 02/10/2020	Last EDR Contact: 01/24/2020
Number of Days to Update: 68	Next Scheduled EDR Contact: 05/04/2020
	Data Release Frequency: Varies

INDIAN LUST R8: Leaking Underground Storage Tanks on Indian Land  
LUSTs on Indian land in Colorado, Montana, North Dakota, South Dakota, Utah and Wyoming.

Date of Government Version: 10/03/2019	Source: EPA Region 8
Date Data Arrived at EDR: 12/04/2019	Telephone: 303-312-6271
Date Made Active in Reports: 02/14/2020	Last EDR Contact: 01/24/2020
Number of Days to Update: 72	Next Scheduled EDR Contact: 05/04/2020
	Data Release Frequency: Varies

INDIAN LUST R5: Leaking Underground Storage Tanks on Indian Land  
Leaking underground storage tanks located on Indian Land in Michigan, Minnesota and Wisconsin.

Date of Government Version: 10/01/2019	Source: EPA, Region 5
Date Data Arrived at EDR: 12/04/2019	Telephone: 312-886-7439
Date Made Active in Reports: 02/10/2020	Last EDR Contact: 01/24/2020
Number of Days to Update: 68	Next Scheduled EDR Contact: 05/04/2020
	Data Release Frequency: Varies

INDIAN LUST R1: Leaking Underground Storage Tanks on Indian Land  
A listing of leaking underground storage tank locations on Indian Land.

Date of Government Version: 10/01/2019	Source: EPA Region 1
Date Data Arrived at EDR: 12/04/2019	Telephone: 617-918-1313
Date Made Active in Reports: 02/10/2020	Last EDR Contact: 01/24/2020
Number of Days to Update: 68	Next Scheduled EDR Contact: 05/04/2020
	Data Release Frequency: Varies

INDIAN LUST R10: Leaking Underground Storage Tanks on Indian Land  
LUSTs on Indian land in Alaska, Idaho, Oregon and Washington.

Date of Government Version: 10/11/2019	Source: EPA Region 10
Date Data Arrived at EDR: 12/04/2019	Telephone: 206-553-2857
Date Made Active in Reports: 02/10/2020	Last EDR Contact: 01/24/2020
Number of Days to Update: 68	Next Scheduled EDR Contact: 05/04/2020
	Data Release Frequency: Varies

INDIAN LUST R4: Leaking Underground Storage Tanks on Indian Land  
LUSTs on Indian land in Florida, Mississippi and North Carolina.

Date of Government Version: 10/10/2019	Source: EPA Region 4
Date Data Arrived at EDR: 12/05/2019	Telephone: 404-562-8677
Date Made Active in Reports: 02/10/2020	Last EDR Contact: 01/24/2020
Number of Days to Update: 67	Next Scheduled EDR Contact: 05/04/2020
	Data Release Frequency: Varies

CPS-SLIC: Statewide SLIC Cases (GEOTRACKER)

Cleanup Program Sites (CPS; also known as Site Cleanups [SC] and formerly known as Spills, Leaks, Investigations, and Cleanups [SLIC] sites) included in GeoTracker. GeoTracker is the Water Boards data management system for sites that impact, or have the potential to impact, water quality in California, with emphasis on groundwater.

Date of Government Version: 12/09/2019	Source: State Water Resources Control Board
Date Data Arrived at EDR: 12/10/2019	Telephone: 866-480-1028
Date Made Active in Reports: 02/18/2020	Last EDR Contact: 12/10/2019
Number of Days to Update: 70	Next Scheduled EDR Contact: 03/23/2020
	Data Release Frequency: Varies

# GOVERNMENT RECORDS SEARCHED / DATA CURRENCY TRACKING

## SLIC REG 1: Active Toxic Site Investigations

The SLIC (Spills, Leaks, Investigations and Cleanup) program is designed to protect and restore water quality from spills, leaks, and similar discharges.

Date of Government Version: 04/03/2003  
Date Data Arrived at EDR: 04/07/2003  
Date Made Active in Reports: 04/25/2003  
Number of Days to Update: 18

Source: California Regional Water Quality Control Board, North Coast Region (1)  
Telephone: 707-576-2220  
Last EDR Contact: 08/01/2011  
Next Scheduled EDR Contact: 11/14/2011  
Data Release Frequency: No Update Planned

## SLIC REG 2: Spills, Leaks, Investigation & Cleanup Cost Recovery Listing

The SLIC (Spills, Leaks, Investigations and Cleanup) program is designed to protect and restore water quality from spills, leaks, and similar discharges.

Date of Government Version: 09/30/2004  
Date Data Arrived at EDR: 10/20/2004  
Date Made Active in Reports: 11/19/2004  
Number of Days to Update: 30

Source: Regional Water Quality Control Board San Francisco Bay Region (2)  
Telephone: 510-286-0457  
Last EDR Contact: 09/19/2011  
Next Scheduled EDR Contact: 01/02/2012  
Data Release Frequency: No Update Planned

## SLIC REG 3: Spills, Leaks, Investigation & Cleanup Cost Recovery Listing

The SLIC (Spills, Leaks, Investigations and Cleanup) program is designed to protect and restore water quality from spills, leaks, and similar discharges.

Date of Government Version: 05/18/2006  
Date Data Arrived at EDR: 05/18/2006  
Date Made Active in Reports: 06/15/2006  
Number of Days to Update: 28

Source: California Regional Water Quality Control Board Central Coast Region (3)  
Telephone: 805-549-3147  
Last EDR Contact: 07/18/2011  
Next Scheduled EDR Contact: 10/31/2011  
Data Release Frequency: No Update Planned

## SLIC REG 4: Spills, Leaks, Investigation & Cleanup Cost Recovery Listing

The SLIC (Spills, Leaks, Investigations and Cleanup) program is designed to protect and restore water quality from spills, leaks, and similar discharges.

Date of Government Version: 11/17/2004  
Date Data Arrived at EDR: 11/18/2004  
Date Made Active in Reports: 01/04/2005  
Number of Days to Update: 47

Source: Region Water Quality Control Board Los Angeles Region (4)  
Telephone: 213-576-6600  
Last EDR Contact: 07/01/2011  
Next Scheduled EDR Contact: 10/17/2011  
Data Release Frequency: No Update Planned

## SLIC REG 5: Spills, Leaks, Investigation & Cleanup Cost Recovery Listing

The SLIC (Spills, Leaks, Investigations and Cleanup) program is designed to protect and restore water quality from spills, leaks, and similar discharges.

Date of Government Version: 04/01/2005  
Date Data Arrived at EDR: 04/05/2005  
Date Made Active in Reports: 04/21/2005  
Number of Days to Update: 16

Source: Regional Water Quality Control Board Central Valley Region (5)  
Telephone: 916-464-3291  
Last EDR Contact: 09/12/2011  
Next Scheduled EDR Contact: 12/26/2011  
Data Release Frequency: No Update Planned

## SLIC REG 6V: Spills, Leaks, Investigation & Cleanup Cost Recovery Listing

The SLIC (Spills, Leaks, Investigations and Cleanup) program is designed to protect and restore water quality from spills, leaks, and similar discharges.

Date of Government Version: 05/24/2005  
Date Data Arrived at EDR: 05/25/2005  
Date Made Active in Reports: 06/16/2005  
Number of Days to Update: 22

Source: Regional Water Quality Control Board, Victorville Branch  
Telephone: 619-241-6583  
Last EDR Contact: 08/15/2011  
Next Scheduled EDR Contact: 11/28/2011  
Data Release Frequency: No Update Planned

# GOVERNMENT RECORDS SEARCHED / DATA CURRENCY TRACKING

## SLIC REG 6L: SLIC Sites

The SLIC (Spills, Leaks, Investigations and Cleanup) program is designed to protect and restore water quality from spills, leaks, and similar discharges.

Date of Government Version: 09/07/2004  
Date Data Arrived at EDR: 09/07/2004  
Date Made Active in Reports: 10/12/2004  
Number of Days to Update: 35

Source: California Regional Water Quality Control Board, Lahontan Region  
Telephone: 530-542-5574  
Last EDR Contact: 08/15/2011  
Next Scheduled EDR Contact: 11/28/2011  
Data Release Frequency: No Update Planned

## SLIC REG 7: SLIC List

The SLIC (Spills, Leaks, Investigations and Cleanup) program is designed to protect and restore water quality from spills, leaks, and similar discharges.

Date of Government Version: 11/24/2004  
Date Data Arrived at EDR: 11/29/2004  
Date Made Active in Reports: 01/04/2005  
Number of Days to Update: 36

Source: California Regional Quality Control Board, Colorado River Basin Region  
Telephone: 760-346-7491  
Last EDR Contact: 08/01/2011  
Next Scheduled EDR Contact: 11/14/2011  
Data Release Frequency: No Update Planned

## SLIC REG 8: Spills, Leaks, Investigation & Cleanup Cost Recovery Listing

The SLIC (Spills, Leaks, Investigations and Cleanup) program is designed to protect and restore water quality from spills, leaks, and similar discharges.

Date of Government Version: 04/03/2008  
Date Data Arrived at EDR: 04/03/2008  
Date Made Active in Reports: 04/14/2008  
Number of Days to Update: 11

Source: California Region Water Quality Control Board Santa Ana Region (8)  
Telephone: 951-782-3298  
Last EDR Contact: 09/12/2011  
Next Scheduled EDR Contact: 12/26/2011  
Data Release Frequency: No Update Planned

## SLIC REG 9: Spills, Leaks, Investigation & Cleanup Cost Recovery Listing

The SLIC (Spills, Leaks, Investigations and Cleanup) program is designed to protect and restore water quality from spills, leaks, and similar discharges.

Date of Government Version: 09/10/2007  
Date Data Arrived at EDR: 09/11/2007  
Date Made Active in Reports: 09/28/2007  
Number of Days to Update: 17

Source: California Regional Water Quality Control Board San Diego Region (9)  
Telephone: 858-467-2980  
Last EDR Contact: 08/08/2011  
Next Scheduled EDR Contact: 11/21/2011  
Data Release Frequency: No Update Planned

## **State and tribal registered storage tank lists**

### FEMA UST: Underground Storage Tank Listing

A listing of all FEMA owned underground storage tanks.

Date of Government Version: 08/27/2019  
Date Data Arrived at EDR: 08/28/2019  
Date Made Active in Reports: 11/11/2019  
Number of Days to Update: 75

Source: FEMA  
Telephone: 202-646-5797  
Last EDR Contact: 01/21/2020  
Next Scheduled EDR Contact: 04/20/2020  
Data Release Frequency: Varies

### MILITARY UST SITES: Military UST Sites (GEOTRACKER)

Military ust sites

Date of Government Version: 12/09/2019  
Date Data Arrived at EDR: 12/10/2019  
Date Made Active in Reports: 02/18/2020  
Number of Days to Update: 70

Source: State Water Resources Control Board  
Telephone: 866-480-1028  
Last EDR Contact: 12/10/2019  
Next Scheduled EDR Contact: 03/23/2020  
Data Release Frequency: Varies

# GOVERNMENT RECORDS SEARCHED / DATA CURRENCY TRACKING

## UST: Active UST Facilities

Active UST facilities gathered from the local regulatory agencies

Date of Government Version: 12/09/2019	Source: SWRCB
Date Data Arrived at EDR: 12/10/2019	Telephone: 916-341-5851
Date Made Active in Reports: 02/21/2020	Last EDR Contact: 12/10/2019
Number of Days to Update: 73	Next Scheduled EDR Contact: 03/23/2020
	Data Release Frequency: Semi-Annually

## UST CLOSURE: Proposed Closure of Underground Storage Tank (UST) Cases

UST cases that are being considered for closure by either the State Water Resources Control Board or the Executive Director have been posted for a 60-day public comment period. UST Case Closures being proposed for consideration by the State Water Resources Control Board. These are primarily UST cases that meet closure criteria under the decisional framework in State Water Board Resolution No. 92-49 and other Board orders. UST Case Closures proposed for consideration by the Executive Director pursuant to State Water Board Resolution No. 2012-0061. These are cases that meet the criteria of the Low-Threat UST Case Closure Policy. UST Case Closure Review Denials and Approved Orders.

Date of Government Version: 09/06/2019	Source: State Water Resources Control Board
Date Data Arrived at EDR: 09/09/2019	Telephone: 916-327-7844
Date Made Active in Reports: 10/31/2019	Last EDR Contact: 12/10/2019
Number of Days to Update: 52	Next Scheduled EDR Contact: 03/23/2020
	Data Release Frequency: Varies

## AST: Aboveground Petroleum Storage Tank Facilities

A listing of aboveground storage tank petroleum storage tank locations.

Date of Government Version: 07/06/2016	Source: California Environmental Protection Agency
Date Data Arrived at EDR: 07/12/2016	Telephone: 916-327-5092
Date Made Active in Reports: 09/19/2016	Last EDR Contact: 12/11/2019
Number of Days to Update: 69	Next Scheduled EDR Contact: 03/30/2020
	Data Release Frequency: Varies

## INDIAN UST R7: Underground Storage Tanks on Indian Land

The Indian Underground Storage Tank (UST) database provides information about underground storage tanks on Indian land in EPA Region 7 (Iowa, Kansas, Missouri, Nebraska, and 9 Tribal Nations).

Date of Government Version: 10/11/2019	Source: EPA Region 7
Date Data Arrived at EDR: 12/04/2019	Telephone: 913-551-7003
Date Made Active in Reports: 02/10/2020	Last EDR Contact: 01/24/2020
Number of Days to Update: 68	Next Scheduled EDR Contact: 05/04/2020
	Data Release Frequency: Varies

## INDIAN UST R6: Underground Storage Tanks on Indian Land

The Indian Underground Storage Tank (UST) database provides information about underground storage tanks on Indian land in EPA Region 6 (Louisiana, Arkansas, Oklahoma, New Mexico, Texas and 65 Tribes).

Date of Government Version: 10/02/2019	Source: EPA Region 6
Date Data Arrived at EDR: 12/04/2019	Telephone: 214-665-7591
Date Made Active in Reports: 02/10/2020	Last EDR Contact: 01/24/2020
Number of Days to Update: 68	Next Scheduled EDR Contact: 05/04/2020
	Data Release Frequency: Varies

## INDIAN UST R8: Underground Storage Tanks on Indian Land

The Indian Underground Storage Tank (UST) database provides information about underground storage tanks on Indian land in EPA Region 8 (Colorado, Montana, North Dakota, South Dakota, Utah, Wyoming and 27 Tribal Nations).

Date of Government Version: 10/03/2019	Source: EPA Region 8
Date Data Arrived at EDR: 12/04/2019	Telephone: 303-312-6137
Date Made Active in Reports: 02/14/2020	Last EDR Contact: 01/24/2020
Number of Days to Update: 72	Next Scheduled EDR Contact: 05/04/2020
	Data Release Frequency: Varies

# GOVERNMENT RECORDS SEARCHED / DATA CURRENCY TRACKING

## INDIAN UST R4: Underground Storage Tanks on Indian Land

The Indian Underground Storage Tank (UST) database provides information about underground storage tanks on Indian land in EPA Region 4 (Alabama, Florida, Georgia, Kentucky, Mississippi, North Carolina, South Carolina, Tennessee and Tribal Nations)

Date of Government Version: 10/10/2019	Source: EPA Region 4
Date Data Arrived at EDR: 12/05/2019	Telephone: 404-562-9424
Date Made Active in Reports: 02/10/2020	Last EDR Contact: 01/24/2020
Number of Days to Update: 67	Next Scheduled EDR Contact: 05/04/2020
	Data Release Frequency: Varies

## INDIAN UST R1: Underground Storage Tanks on Indian Land

The Indian Underground Storage Tank (UST) database provides information about underground storage tanks on Indian land in EPA Region 1 (Connecticut, Maine, Massachusetts, New Hampshire, Rhode Island, Vermont and ten Tribal Nations).

Date of Government Version: 10/01/2019	Source: EPA, Region 1
Date Data Arrived at EDR: 12/04/2019	Telephone: 617-918-1313
Date Made Active in Reports: 02/10/2020	Last EDR Contact: 01/24/2020
Number of Days to Update: 68	Next Scheduled EDR Contact: 05/04/2020
	Data Release Frequency: Varies

## INDIAN UST R10: Underground Storage Tanks on Indian Land

The Indian Underground Storage Tank (UST) database provides information about underground storage tanks on Indian land in EPA Region 10 (Alaska, Idaho, Oregon, Washington, and Tribal Nations).

Date of Government Version: 10/11/2019	Source: EPA Region 10
Date Data Arrived at EDR: 12/04/2019	Telephone: 206-553-2857
Date Made Active in Reports: 02/10/2020	Last EDR Contact: 01/24/2020
Number of Days to Update: 68	Next Scheduled EDR Contact: 05/04/2020
	Data Release Frequency: Varies

## INDIAN UST R9: Underground Storage Tanks on Indian Land

The Indian Underground Storage Tank (UST) database provides information about underground storage tanks on Indian land in EPA Region 9 (Arizona, California, Hawaii, Nevada, the Pacific Islands, and Tribal Nations).

Date of Government Version: 04/08/2019	Source: EPA Region 9
Date Data Arrived at EDR: 07/29/2019	Telephone: 415-972-3368
Date Made Active in Reports: 10/17/2019	Last EDR Contact: 01/24/2020
Number of Days to Update: 80	Next Scheduled EDR Contact: 05/04/2020
	Data Release Frequency: Varies

## INDIAN UST R5: Underground Storage Tanks on Indian Land

The Indian Underground Storage Tank (UST) database provides information about underground storage tanks on Indian land in EPA Region 5 (Michigan, Minnesota and Wisconsin and Tribal Nations).

Date of Government Version: 10/01/2019	Source: EPA Region 5
Date Data Arrived at EDR: 12/04/2019	Telephone: 312-886-6136
Date Made Active in Reports: 02/10/2020	Last EDR Contact: 01/24/2020
Number of Days to Update: 68	Next Scheduled EDR Contact: 05/04/2020
	Data Release Frequency: Varies

## ***State and tribal voluntary cleanup sites***

### VCP: Voluntary Cleanup Program Properties

Contains low threat level properties with either confirmed or unconfirmed releases and the project proponents have request that DTSC oversee investigation and/or cleanup activities and have agreed to provide coverage for DTSC's costs.

# GOVERNMENT RECORDS SEARCHED / DATA CURRENCY TRACKING

Date of Government Version: 10/28/2019  
Date Data Arrived at EDR: 10/29/2019  
Date Made Active in Reports: 01/07/2020  
Number of Days to Update: 70

Source: Department of Toxic Substances Control  
Telephone: 916-323-3400  
Last EDR Contact: 01/28/2020  
Next Scheduled EDR Contact: 05/11/2020  
Data Release Frequency: Quarterly

## INDIAN VCP R7: Voluntary Cleanup Priority Listing

A listing of voluntary cleanup priority sites located on Indian Land located in Region 7.

Date of Government Version: 03/20/2008  
Date Data Arrived at EDR: 04/22/2008  
Date Made Active in Reports: 05/19/2008  
Number of Days to Update: 27

Source: EPA, Region 7  
Telephone: 913-551-7365  
Last EDR Contact: 04/20/2009  
Next Scheduled EDR Contact: 07/20/2009  
Data Release Frequency: Varies

## INDIAN VCP R1: Voluntary Cleanup Priority Listing

A listing of voluntary cleanup priority sites located on Indian Land located in Region 1.

Date of Government Version: 07/27/2015  
Date Data Arrived at EDR: 09/29/2015  
Date Made Active in Reports: 02/18/2016  
Number of Days to Update: 142

Source: EPA, Region 1  
Telephone: 617-918-1102  
Last EDR Contact: 12/17/2019  
Next Scheduled EDR Contact: 04/06/2020  
Data Release Frequency: Varies

## **State and tribal Brownfields sites**

### BROWNFIELDS: Considered Brownfields Sites Listing

A listing of sites the SWRCB considers to be Brownfields since these are sites have come to them through the MOA Process.

Date of Government Version: 12/18/2019  
Date Data Arrived at EDR: 12/19/2019  
Date Made Active in Reports: 02/19/2020  
Number of Days to Update: 62

Source: State Water Resources Control Board  
Telephone: 916-323-7905  
Last EDR Contact: 12/19/2019  
Next Scheduled EDR Contact: 04/06/2020  
Data Release Frequency: Quarterly

## **ADDITIONAL ENVIRONMENTAL RECORDS**

### **Local Brownfield lists**

#### US BROWNFIELDS: A Listing of Brownfields Sites

Brownfields are real property, the expansion, redevelopment, or reuse of which may be complicated by the presence or potential presence of a hazardous substance, pollutant, or contaminant. Cleaning up and reinvesting in these properties takes development pressures off of undeveloped, open land, and both improves and protects the environment. Assessment, Cleanup and Redevelopment Exchange System (ACRES) stores information reported by EPA Brownfields grant recipients on brownfields properties assessed or cleaned up with grant funding as well as information on Targeted Brownfields Assessments performed by EPA Regions. A listing of ACRES Brownfield sites is obtained from Cleanups in My Community. Cleanups in My Community provides information on Brownfields properties for which information is reported back to EPA, as well as areas served by Brownfields grant programs.

Date of Government Version: 06/03/2019  
Date Data Arrived at EDR: 06/04/2019  
Date Made Active in Reports: 08/26/2019  
Number of Days to Update: 83

Source: Environmental Protection Agency  
Telephone: 202-566-2777  
Last EDR Contact: 12/16/2019  
Next Scheduled EDR Contact: 03/30/2020  
Data Release Frequency: Semi-Annually

### **Local Lists of Landfill / Solid Waste Disposal Sites**

#### WMUDS/SWAT: Waste Management Unit Database

Waste Management Unit Database System. WMUDS is used by the State Water Resources Control Board staff and the Regional Water Quality Control Boards for program tracking and inventory of waste management units. WMUDS is composed of the following databases: Facility Information, Scheduled Inspections Information, Waste Management Unit Information, SWAT Program Information, SWAT Report Summary Information, SWAT Report Summary Data, Chapter 15 (formerly Subchapter 15) Information, Chapter 15 Monitoring Parameters, TPCA Program Information, RCRA Program Information, Closure Information, and Interested Parties Information.

# GOVERNMENT RECORDS SEARCHED / DATA CURRENCY TRACKING

Date of Government Version: 04/01/2000  
Date Data Arrived at EDR: 04/10/2000  
Date Made Active in Reports: 05/10/2000  
Number of Days to Update: 30

Source: State Water Resources Control Board  
Telephone: 916-227-4448  
Last EDR Contact: 01/24/2020  
Next Scheduled EDR Contact: 05/11/2020  
Data Release Frequency: No Update Planned

## SWRCY: Recycler Database

A listing of recycling facilities in California.

Date of Government Version: 12/09/2019  
Date Data Arrived at EDR: 12/10/2019  
Date Made Active in Reports: 02/19/2020  
Number of Days to Update: 71

Source: Department of Conservation  
Telephone: 916-323-3836  
Last EDR Contact: 12/10/2019  
Next Scheduled EDR Contact: 03/23/2020  
Data Release Frequency: Quarterly

## HAULERS: Registered Waste Tire Haulers Listing

A listing of registered waste tire haulers.

Date of Government Version: 11/15/2019  
Date Data Arrived at EDR: 11/15/2019  
Date Made Active in Reports: 01/23/2020  
Number of Days to Update: 69

Source: Integrated Waste Management Board  
Telephone: 916-341-6422  
Last EDR Contact: 02/07/2020  
Next Scheduled EDR Contact: 05/25/2020  
Data Release Frequency: Varies

## INDIAN ODI: Report on the Status of Open Dumps on Indian Lands

Location of open dumps on Indian land.

Date of Government Version: 12/31/1998  
Date Data Arrived at EDR: 12/03/2007  
Date Made Active in Reports: 01/24/2008  
Number of Days to Update: 52

Source: Environmental Protection Agency  
Telephone: 703-308-8245  
Last EDR Contact: 01/27/2020  
Next Scheduled EDR Contact: 05/11/2020  
Data Release Frequency: Varies

## ODI: Open Dump Inventory

An open dump is defined as a disposal facility that does not comply with one or more of the Part 257 or Part 258 Subtitle D Criteria.

Date of Government Version: 06/30/1985  
Date Data Arrived at EDR: 08/09/2004  
Date Made Active in Reports: 09/17/2004  
Number of Days to Update: 39

Source: Environmental Protection Agency  
Telephone: 800-424-9346  
Last EDR Contact: 06/09/2004  
Next Scheduled EDR Contact: N/A  
Data Release Frequency: No Update Planned

## DEBRIS REGION 9: Torres Martinez Reservation Illegal Dump Site Locations

A listing of illegal dump sites location on the Torres Martinez Indian Reservation located in eastern Riverside County and northern Imperial County, California.

Date of Government Version: 01/12/2009  
Date Data Arrived at EDR: 05/07/2009  
Date Made Active in Reports: 09/21/2009  
Number of Days to Update: 137

Source: EPA, Region 9  
Telephone: 415-947-4219  
Last EDR Contact: 01/17/2020  
Next Scheduled EDR Contact: 05/04/2020  
Data Release Frequency: No Update Planned

## IHS OPEN DUMPS: Open Dumps on Indian Land

A listing of all open dumps located on Indian Land in the United States.

Date of Government Version: 04/01/2014  
Date Data Arrived at EDR: 08/06/2014  
Date Made Active in Reports: 01/29/2015  
Number of Days to Update: 176

Source: Department of Health & Human Services, Indian Health Service  
Telephone: 301-443-1452  
Last EDR Contact: 01/31/2020  
Next Scheduled EDR Contact: 05/11/2020  
Data Release Frequency: Varies



# GOVERNMENT RECORDS SEARCHED / DATA CURRENCY TRACKING

## **Local Lists of Hazardous waste / Contaminated Sites**

### **US HIST CDL: National Clandestine Laboratory Register**

A listing of clandestine drug lab locations that have been removed from the DEAs National Clandestine Laboratory Register.

Date of Government Version: 06/11/2019	Source: Drug Enforcement Administration
Date Data Arrived at EDR: 06/13/2019	Telephone: 202-307-1000
Date Made Active in Reports: 09/03/2019	Last EDR Contact: 02/21/2020
Number of Days to Update: 82	Next Scheduled EDR Contact: 06/08/2020
	Data Release Frequency: No Update Planned

### **HIST CAL-SITES: Calsites Database**

The Calsites database contains potential or confirmed hazardous substance release properties. In 1996, California EPA reevaluated and significantly reduced the number of sites in the Calsites database. No longer updated by the state agency. It has been replaced by ENVIROSTOR.

Date of Government Version: 08/08/2005	Source: Department of Toxic Substance Control
Date Data Arrived at EDR: 08/03/2006	Telephone: 916-323-3400
Date Made Active in Reports: 08/24/2006	Last EDR Contact: 02/23/2009
Number of Days to Update: 21	Next Scheduled EDR Contact: 05/25/2009
	Data Release Frequency: No Update Planned

### **SCH: School Property Evaluation Program**

This category contains proposed and existing school sites that are being evaluated by DTSC for possible hazardous materials contamination. In some cases, these properties may be listed in the CalSites category depending on the level of threat to public health and safety or the environment they pose.

Date of Government Version: 10/28/2019	Source: Department of Toxic Substances Control
Date Data Arrived at EDR: 10/29/2019	Telephone: 916-323-3400
Date Made Active in Reports: 01/07/2020	Last EDR Contact: 01/28/2020
Number of Days to Update: 70	Next Scheduled EDR Contact: 05/11/2020
	Data Release Frequency: Quarterly

### **CDL: Clandestine Drug Labs**

A listing of drug lab locations. Listing of a location in this database does not indicate that any illegal drug lab materials were or were not present there, and does not constitute a determination that the location either requires or does not require additional cleanup work.

Date of Government Version: 06/30/2018	Source: Department of Toxic Substances Control
Date Data Arrived at EDR: 07/16/2019	Telephone: 916-255-6504
Date Made Active in Reports: 09/24/2019	Last EDR Contact: 01/06/2020
Number of Days to Update: 70	Next Scheduled EDR Contact: 04/20/2020
	Data Release Frequency: Varies

### **CERS HAZ WASTE: CERS HAZ WASTE**

List of sites in the California Environmental Protection Agency (CalEPA) Regulated Site Portal which fall under the Hazardous Chemical Management, Hazardous Waste Onsite Treatment, Household Hazardous Waste Collection, Hazardous Waste Generator, and RCRA LQ HW Generator programs.

Date of Government Version: 10/21/2019	Source: CalEPA
Date Data Arrived at EDR: 10/22/2019	Telephone: 916-323-2514
Date Made Active in Reports: 01/02/2020	Last EDR Contact: 01/22/2020
Number of Days to Update: 72	Next Scheduled EDR Contact: 05/04/2020
	Data Release Frequency: Quarterly

### **TOXIC PITS: Toxic Pits Cleanup Act Sites**

Toxic PITS Cleanup Act Sites. TOXIC PITS identifies sites suspected of containing hazardous substances where cleanup has not yet been completed.

# GOVERNMENT RECORDS SEARCHED / DATA CURRENCY TRACKING

Date of Government Version: 07/01/1995  
Date Data Arrived at EDR: 08/30/1995  
Date Made Active in Reports: 09/26/1995  
Number of Days to Update: 27

Source: State Water Resources Control Board  
Telephone: 916-227-4364  
Last EDR Contact: 01/26/2009  
Next Scheduled EDR Contact: 04/27/2009  
Data Release Frequency: No Update Planned

## US CDL: Clandestine Drug Labs

A listing of clandestine drug lab locations. The U.S. Department of Justice ("the Department") provides this web site as a public service. It contains addresses of some locations where law enforcement agencies reported they found chemicals or other items that indicated the presence of either clandestine drug laboratories or dumpsites. In most cases, the source of the entries is not the Department, and the Department has not verified the entry and does not guarantee its accuracy. Members of the public must verify the accuracy of all entries by, for example, contacting local law enforcement and local health departments.

Date of Government Version: 06/11/2019  
Date Data Arrived at EDR: 06/13/2019  
Date Made Active in Reports: 09/03/2019  
Number of Days to Update: 82

Source: Drug Enforcement Administration  
Telephone: 202-307-1000  
Last EDR Contact: 02/21/2020  
Next Scheduled EDR Contact: 06/08/2020  
Data Release Frequency: Quarterly

## PFAS: PFAS Contamination Site Location Listing

A listing of PFAS contaminated sites included in the GeoTracker database.

Date of Government Version: 12/09/2019  
Date Data Arrived at EDR: 12/10/2019  
Date Made Active in Reports: 02/19/2020  
Number of Days to Update: 71

Source: State Water Resources Control Board  
Telephone: 866-480-1028  
Last EDR Contact: 12/10/2019  
Next Scheduled EDR Contact: 03/23/2020  
Data Release Frequency: Varies

## Local Lists of Registered Storage Tanks

### SWEEPS UST: SWEEPS UST Listing

Statewide Environmental Evaluation and Planning System. This underground storage tank listing was updated and maintained by a company contacted by the SWRCB in the early 1990's. The listing is no longer updated or maintained. The local agency is the contact for more information on a site on the SWEEPS list.

Date of Government Version: 06/01/1994  
Date Data Arrived at EDR: 07/07/2005  
Date Made Active in Reports: 08/11/2005  
Number of Days to Update: 35

Source: State Water Resources Control Board  
Telephone: N/A  
Last EDR Contact: 06/03/2005  
Next Scheduled EDR Contact: N/A  
Data Release Frequency: No Update Planned

### UST MENDOCINO: Mendocino County UST Database

A listing of underground storage tank locations in Mendocino County.

Date of Government Version: 12/19/2019  
Date Data Arrived at EDR: 12/23/2019  
Date Made Active in Reports: 02/21/2020  
Number of Days to Update: 60

Source: Department of Public Health  
Telephone: 707-463-4466  
Last EDR Contact: 02/21/2020  
Next Scheduled EDR Contact: 06/08/2020  
Data Release Frequency: Annually

### HIST UST: Hazardous Substance Storage Container Database

The Hazardous Substance Storage Container Database is a historical listing of UST sites. Refer to local/county source for current data.

Date of Government Version: 10/15/1990  
Date Data Arrived at EDR: 01/25/1991  
Date Made Active in Reports: 02/12/1991  
Number of Days to Update: 18

Source: State Water Resources Control Board  
Telephone: 916-341-5851  
Last EDR Contact: 07/26/2001  
Next Scheduled EDR Contact: N/A  
Data Release Frequency: No Update Planned

# GOVERNMENT RECORDS SEARCHED / DATA CURRENCY TRACKING

## SAN FRANCISCO AST: Aboveground Storage Tank Site Listing Aboveground storage tank sites

Date of Government Version: 08/01/2019	Source: San Francisco County Department of Public Health
Date Data Arrived at EDR: 08/02/2019	Telephone: 415-252-3896
Date Made Active in Reports: 10/11/2019	Last EDR Contact: 01/31/2020
Number of Days to Update: 70	Next Scheduled EDR Contact: 05/18/2020
	Data Release Frequency: Varies

## CA FID UST: Facility Inventory Database

The Facility Inventory Database (FID) contains a historical listing of active and inactive underground storage tank locations from the State Water Resource Control Board. Refer to local/county source for current data.

Date of Government Version: 10/31/1994	Source: California Environmental Protection Agency
Date Data Arrived at EDR: 09/05/1995	Telephone: 916-341-5851
Date Made Active in Reports: 09/29/1995	Last EDR Contact: 12/28/1998
Number of Days to Update: 24	Next Scheduled EDR Contact: N/A
	Data Release Frequency: No Update Planned

## CERS TANKS: California Environmental Reporting System (CERS) Tanks

List of sites in the California Environmental Protection Agency (CalEPA) Regulated Site Portal which fall under the Aboveground Petroleum Storage and Underground Storage Tank regulatory programs.

Date of Government Version: 10/21/2019	Source: California Environmental Protection Agency
Date Data Arrived at EDR: 10/22/2019	Telephone: 916-323-2514
Date Made Active in Reports: 01/03/2020	Last EDR Contact: 01/22/2020
Number of Days to Update: 73	Next Scheduled EDR Contact: 05/04/2020
	Data Release Frequency: Quarterly

## **Local Land Records**

### LIENS: Environmental Liens Listing

A listing of property locations with environmental liens for California where DTSC is a lien holder.

Date of Government Version: 12/02/2019	Source: Department of Toxic Substances Control
Date Data Arrived at EDR: 12/04/2019	Telephone: 916-323-3400
Date Made Active in Reports: 02/04/2020	Last EDR Contact: 12/02/2019
Number of Days to Update: 62	Next Scheduled EDR Contact: 03/16/2020
	Data Release Frequency: Varies

### LIENS 2: CERCLA Lien Information

A Federal CERCLA ('Superfund') lien can exist by operation of law at any site or property at which EPA has spent Superfund monies. These monies are spent to investigate and address releases and threatened releases of contamination. CERCLIS provides information as to the identity of these sites and properties.

Date of Government Version: 01/30/2020	Source: Environmental Protection Agency
Date Data Arrived at EDR: 02/05/2020	Telephone: 202-564-6023
Date Made Active in Reports: 02/14/2020	Last EDR Contact: 02/05/2020
Number of Days to Update: 9	Next Scheduled EDR Contact: 04/13/2020
	Data Release Frequency: Semi-Annually

### DEED: Deed Restriction Listing

## GOVERNMENT RECORDS SEARCHED / DATA CURRENCY TRACKING

Site Mitigation and Brownfields Reuse Program Facility Sites with Deed Restrictions & Hazardous Waste Management Program Facility Sites with Deed / Land Use Restriction. The DTSC Site Mitigation and Brownfields Reuse Program (SMBRP) list includes sites cleaned up under the program's oversight and generally does not include current or former hazardous waste facilities that required a hazardous waste facility permit. The list represents deed restrictions that are active. Some sites have multiple deed restrictions. The DTSC Hazardous Waste Management Program (HWMP) has developed a list of current or former hazardous waste facilities that have a recorded land use restriction at the local county recorder's office. The land use restrictions on this list were required by the DTSC HWMP as a result of the presence of hazardous substances that remain on site after the facility (or part of the facility) has been closed or cleaned up. The types of land use restriction include deed notice, deed restriction, or a land use restriction that binds current and future owners.

Date of Government Version: 12/03/2019	Source: DTSC and SWRCB
Date Data Arrived at EDR: 12/04/2019	Telephone: 916-323-3400
Date Made Active in Reports: 02/04/2020	Last EDR Contact: 12/04/2019
Number of Days to Update: 62	Next Scheduled EDR Contact: 03/16/2020
	Data Release Frequency: Semi-Annually

### **Records of Emergency Release Reports**

#### **HMIRS: Hazardous Materials Information Reporting System**

Hazardous Materials Incident Report System. HMIRS contains hazardous material spill incidents reported to DOT.

Date of Government Version: 12/05/2019	Source: U.S. Department of Transportation
Date Data Arrived at EDR: 12/06/2019	Telephone: 202-366-4555
Date Made Active in Reports: 02/14/2020	Last EDR Contact: 12/06/2019
Number of Days to Update: 70	Next Scheduled EDR Contact: 04/06/2020
	Data Release Frequency: Quarterly

#### **CHMIRS: California Hazardous Material Incident Report System**

California Hazardous Material Incident Reporting System. CHMIRS contains information on reported hazardous material incidents (accidental releases or spills).

Date of Government Version: 05/15/2019	Source: Office of Emergency Services
Date Data Arrived at EDR: 06/24/2019	Telephone: 916-845-8400
Date Made Active in Reports: 08/21/2019	Last EDR Contact: 01/22/2020
Number of Days to Update: 58	Next Scheduled EDR Contact: 05/04/2020
	Data Release Frequency: Semi-Annually

#### **LDS: Land Disposal Sites Listing (GEOTRACKER)**

Land Disposal sites (Landfills) included in GeoTracker. GeoTracker is the Water Boards data management system for sites that impact, or have the potential to impact, water quality in California, with emphasis on groundwater.

Date of Government Version: 12/09/2019	Source: State Water Quality Control Board
Date Data Arrived at EDR: 12/10/2019	Telephone: 866-480-1028
Date Made Active in Reports: 02/14/2020	Last EDR Contact: 12/10/2019
Number of Days to Update: 66	Next Scheduled EDR Contact: 03/23/2020
	Data Release Frequency: Quarterly

#### **MCS: Military Cleanup Sites Listing (GEOTRACKER)**

Military sites (consisting of: Military UST sites; Military Privatized sites; and Military Cleanup sites [formerly known as DoD non UST]) included in GeoTracker. GeoTracker is the Water Boards data management system for sites that impact, or have the potential to impact, water quality in California, with emphasis on groundwater.

Date of Government Version: 12/09/2019	Source: State Water Resources Control Board
Date Data Arrived at EDR: 12/10/2019	Telephone: 866-480-1028
Date Made Active in Reports: 02/18/2020	Last EDR Contact: 12/10/2019
Number of Days to Update: 70	Next Scheduled EDR Contact: 03/23/2020
	Data Release Frequency: Quarterly

# GOVERNMENT RECORDS SEARCHED / DATA CURRENCY TRACKING

## SPILLS 90: SPILLS90 data from FirstSearch

Spills 90 includes those spill and release records available exclusively from FirstSearch databases. Typically, they may include chemical, oil and/or hazardous substance spills recorded after 1990. Duplicate records that are already included in EDR incident and release records are not included in Spills 90.

Date of Government Version: 06/06/2012	Source: FirstSearch
Date Data Arrived at EDR: 01/03/2013	Telephone: N/A
Date Made Active in Reports: 02/22/2013	Last EDR Contact: 01/03/2013
Number of Days to Update: 50	Next Scheduled EDR Contact: N/A
	Data Release Frequency: No Update Planned

## Other Ascertainable Records

### RCRA NonGen / NLR: RCRA - Non Generators / No Longer Regulated

RCRAInfo is EPA's comprehensive information system, providing access to data supporting the Resource Conservation and Recovery Act (RCRA) of 1976 and the Hazardous and Solid Waste Amendments (HSWA) of 1984. The database includes selective information on sites which generate, transport, store, treat and/or dispose of hazardous waste as defined by the Resource Conservation and Recovery Act (RCRA). Non-Generators do not presently generate hazardous waste.

Date of Government Version: 12/16/2019	Source: Environmental Protection Agency
Date Data Arrived at EDR: 12/16/2019	Telephone: (415) 495-8895
Date Made Active in Reports: 12/20/2019	Last EDR Contact: 12/16/2019
Number of Days to Update: 4	Next Scheduled EDR Contact: 04/06/2020
	Data Release Frequency: Quarterly

### FUDS: Formerly Used Defense Sites

The listing includes locations of Formerly Used Defense Sites properties where the US Army Corps of Engineers is actively working or will take necessary cleanup actions.

Date of Government Version: 11/12/2019	Source: U.S. Army Corps of Engineers
Date Data Arrived at EDR: 11/19/2019	Telephone: 202-528-4285
Date Made Active in Reports: 01/28/2020	Last EDR Contact: 02/19/2020
Number of Days to Update: 70	Next Scheduled EDR Contact: 06/01/2020
	Data Release Frequency: Varies

### DOD: Department of Defense Sites

This data set consists of federally owned or administered lands, administered by the Department of Defense, that have any area equal to or greater than 640 acres of the United States, Puerto Rico, and the U.S. Virgin Islands.

Date of Government Version: 12/31/2005	Source: USGS
Date Data Arrived at EDR: 11/10/2006	Telephone: 888-275-8747
Date Made Active in Reports: 01/11/2007	Last EDR Contact: 01/10/2020
Number of Days to Update: 62	Next Scheduled EDR Contact: 04/20/2020
	Data Release Frequency: Semi-Annually

### FEDLAND: Federal and Indian Lands

Federally and Indian administrated lands of the United States. Lands included are administrated by: Army Corps of Engineers, Bureau of Reclamation, National Wild and Scenic River, National Wildlife Refuge, Public Domain Land, Wilderness, Wilderness Study Area, Wildlife Management Area, Bureau of Indian Affairs, Bureau of Land Management, Department of Justice, Forest Service, Fish and Wildlife Service, National Park Service.

Date of Government Version: 04/02/2018	Source: U.S. Geological Survey
Date Data Arrived at EDR: 04/11/2018	Telephone: 888-275-8747
Date Made Active in Reports: 11/06/2019	Last EDR Contact: 01/09/2020
Number of Days to Update: 574	Next Scheduled EDR Contact: 04/20/2020
	Data Release Frequency: N/A

### SCRD DRYCLEANERS: State Coalition for Remediation of Drycleaners Listing

The State Coalition for Remediation of Drycleaners was established in 1998, with support from the U.S. EPA Office of Superfund Remediation and Technology Innovation. It is comprised of representatives of states with established drycleaner remediation programs. Currently the member states are Alabama, Connecticut, Florida, Illinois, Kansas, Minnesota, Missouri, North Carolina, Oregon, South Carolina, Tennessee, Texas, and Wisconsin.

# GOVERNMENT RECORDS SEARCHED / DATA CURRENCY TRACKING

Date of Government Version: 01/01/2017  
Date Data Arrived at EDR: 02/03/2017  
Date Made Active in Reports: 04/07/2017  
Number of Days to Update: 63

Source: Environmental Protection Agency  
Telephone: 615-532-8599  
Last EDR Contact: 02/13/2020  
Next Scheduled EDR Contact: 05/25/2020  
Data Release Frequency: Varies

## US FIN ASSUR: Financial Assurance Information

All owners and operators of facilities that treat, store, or dispose of hazardous waste are required to provide proof that they will have sufficient funds to pay for the clean up, closure, and post-closure care of their facilities.

Date of Government Version: 09/23/2019  
Date Data Arrived at EDR: 09/24/2019  
Date Made Active in Reports: 12/20/2019  
Number of Days to Update: 87

Source: Environmental Protection Agency  
Telephone: 202-566-1917  
Last EDR Contact: 12/19/2019  
Next Scheduled EDR Contact: 04/06/2020  
Data Release Frequency: Quarterly

## EPA WATCH LIST: EPA WATCH LIST

EPA maintains a "Watch List" to facilitate dialogue between EPA, state and local environmental agencies on enforcement matters relating to facilities with alleged violations identified as either significant or high priority. Being on the Watch List does not mean that the facility has actually violated the law only that an investigation by EPA or a state or local environmental agency has led those organizations to allege that an unproven violation has in fact occurred. Being on the Watch List does not represent a higher level of concern regarding the alleged violations that were detected, but instead indicates cases requiring additional dialogue between EPA, state and local agencies - primarily because of the length of time the alleged violation has gone unaddressed or unresolved.

Date of Government Version: 08/30/2013  
Date Data Arrived at EDR: 03/21/2014  
Date Made Active in Reports: 06/17/2014  
Number of Days to Update: 88

Source: Environmental Protection Agency  
Telephone: 617-520-3000  
Last EDR Contact: 02/03/2020  
Next Scheduled EDR Contact: 05/18/2020  
Data Release Frequency: Quarterly

## 2020 COR ACTION: 2020 Corrective Action Program List

The EPA has set ambitious goals for the RCRA Corrective Action program by creating the 2020 Corrective Action Universe. This RCRA cleanup baseline includes facilities expected to need corrective action. The 2020 universe contains a wide variety of sites. Some properties are heavily contaminated while others were contaminated but have since been cleaned up. Still others have not been fully investigated yet, and may require little or no remediation. Inclusion in the 2020 Universe does not necessarily imply failure on the part of a facility to meet its RCRA obligations.

Date of Government Version: 09/30/2017  
Date Data Arrived at EDR: 05/08/2018  
Date Made Active in Reports: 07/20/2018  
Number of Days to Update: 73

Source: Environmental Protection Agency  
Telephone: 703-308-4044  
Last EDR Contact: 02/07/2020  
Next Scheduled EDR Contact: 05/18/2020  
Data Release Frequency: Varies

## TSCA: Toxic Substances Control Act

Toxic Substances Control Act. TSCA identifies manufacturers and importers of chemical substances included on the TSCA Chemical Substance Inventory list. It includes data on the production volume of these substances by plant site.

Date of Government Version: 12/31/2016  
Date Data Arrived at EDR: 06/21/2017  
Date Made Active in Reports: 01/05/2018  
Number of Days to Update: 198

Source: EPA  
Telephone: 202-260-5521  
Last EDR Contact: 12/20/2019  
Next Scheduled EDR Contact: 03/30/2020  
Data Release Frequency: Every 4 Years

## TRIS: Toxic Chemical Release Inventory System

Toxic Release Inventory System. TRIS identifies facilities which release toxic chemicals to the air, water and land in reportable quantities under SARA Title III Section 313.

# GOVERNMENT RECORDS SEARCHED / DATA CURRENCY TRACKING

Date of Government Version: 12/31/2017  
Date Data Arrived at EDR: 11/16/2018  
Date Made Active in Reports: 11/21/2019  
Number of Days to Update: 370

Source: EPA  
Telephone: 202-566-0250  
Last EDR Contact: 02/05/2020  
Next Scheduled EDR Contact: 06/01/2020  
Data Release Frequency: Annually

## SSTS: Section 7 Tracking Systems

Section 7 of the Federal Insecticide, Fungicide and Rodenticide Act, as amended (92 Stat. 829) requires all registered pesticide-producing establishments to submit a report to the Environmental Protection Agency by March 1st each year. Each establishment must report the types and amounts of pesticides, active ingredients and devices being produced, and those having been produced and sold or distributed in the past year.

Date of Government Version: 05/01/2019  
Date Data Arrived at EDR: 10/23/2019  
Date Made Active in Reports: 01/15/2020  
Number of Days to Update: 84

Source: EPA  
Telephone: 202-564-4203  
Last EDR Contact: 01/24/2020  
Next Scheduled EDR Contact: 05/04/2020  
Data Release Frequency: Annually

## ROD: Records Of Decision

Record of Decision. ROD documents mandate a permanent remedy at an NPL (Superfund) site containing technical and health information to aid in the cleanup.

Date of Government Version: 01/30/2020  
Date Data Arrived at EDR: 02/05/2020  
Date Made Active in Reports: 02/14/2020  
Number of Days to Update: 9

Source: EPA  
Telephone: 703-416-0223  
Last EDR Contact: 02/05/2020  
Next Scheduled EDR Contact: 03/16/2020  
Data Release Frequency: Annually

## RMP: Risk Management Plans

When Congress passed the Clean Air Act Amendments of 1990, it required EPA to publish regulations and guidance for chemical accident prevention at facilities using extremely hazardous substances. The Risk Management Program Rule (RMP Rule) was written to implement Section 112(r) of these amendments. The rule, which built upon existing industry codes and standards, requires companies of all sizes that use certain flammable and toxic substances to develop a Risk Management Program, which includes a(n): Hazard assessment that details the potential effects of an accidental release, an accident history of the last five years, and an evaluation of worst-case and alternative accidental releases; Prevention program that includes safety precautions and maintenance, monitoring, and employee training measures; and Emergency response program that spells out emergency health care, employee training measures and procedures for informing the public and response agencies (e.g the fire department) should an accident occur.

Date of Government Version: 04/25/2019  
Date Data Arrived at EDR: 05/02/2019  
Date Made Active in Reports: 05/23/2019  
Number of Days to Update: 21

Source: Environmental Protection Agency  
Telephone: 202-564-8600  
Last EDR Contact: 01/21/2020  
Next Scheduled EDR Contact: 05/04/2020  
Data Release Frequency: Varies

## RAATS: RCRA Administrative Action Tracking System

RCRA Administration Action Tracking System. RAATS contains records based on enforcement actions issued under RCRA pertaining to major violators and includes administrative and civil actions brought by the EPA. For administration actions after September 30, 1995, data entry in the RAATS database was discontinued. EPA will retain a copy of the database for historical records. It was necessary to terminate RAATS because a decrease in agency resources made it impossible to continue to update the information contained in the database.

Date of Government Version: 04/17/1995  
Date Data Arrived at EDR: 07/03/1995  
Date Made Active in Reports: 08/07/1995  
Number of Days to Update: 35

Source: EPA  
Telephone: 202-564-4104  
Last EDR Contact: 06/02/2008  
Next Scheduled EDR Contact: 09/01/2008  
Data Release Frequency: No Update Planned

# GOVERNMENT RECORDS SEARCHED / DATA CURRENCY TRACKING

## PRP: Potentially Responsible Parties

A listing of verified Potentially Responsible Parties

Date of Government Version: 01/30/2020	Source: EPA
Date Data Arrived at EDR: 02/06/2020	Telephone: 202-564-6023
Date Made Active in Reports: 02/14/2020	Last EDR Contact: 02/06/2020
Number of Days to Update: 8	Next Scheduled EDR Contact: 05/18/2020
	Data Release Frequency: Quarterly

## PADS: PCB Activity Database System

PCB Activity Database. PADS Identifies generators, transporters, commercial storers and/or brokers and disposers of PCB's who are required to notify the EPA of such activities.

Date of Government Version: 10/09/2019	Source: EPA
Date Data Arrived at EDR: 10/11/2019	Telephone: 202-566-0500
Date Made Active in Reports: 12/20/2019	Last EDR Contact: 01/10/2020
Number of Days to Update: 70	Next Scheduled EDR Contact: 04/20/2020
	Data Release Frequency: Annually

## ICIS: Integrated Compliance Information System

The Integrated Compliance Information System (ICIS) supports the information needs of the national enforcement and compliance program as well as the unique needs of the National Pollutant Discharge Elimination System (NPDES) program.

Date of Government Version: 11/18/2016	Source: Environmental Protection Agency
Date Data Arrived at EDR: 11/23/2016	Telephone: 202-564-2501
Date Made Active in Reports: 02/10/2017	Last EDR Contact: 01/06/2020
Number of Days to Update: 79	Next Scheduled EDR Contact: 04/20/2020
	Data Release Frequency: Quarterly

## FTTS: FIFRA/ TSCA Tracking System - FIFRA (Federal Insecticide, Fungicide, & Rodenticide Act)/TSCA (Toxic Substances Control Act)

FTTS tracks administrative cases and pesticide enforcement actions and compliance activities related to FIFRA, TSCA and EPCRA (Emergency Planning and Community Right-to-Know Act). To maintain currency, EDR contacts the Agency on a quarterly basis.

Date of Government Version: 04/09/2009	Source: EPA/Office of Prevention, Pesticides and Toxic Substances
Date Data Arrived at EDR: 04/16/2009	Telephone: 202-566-1667
Date Made Active in Reports: 05/11/2009	Last EDR Contact: 08/18/2017
Number of Days to Update: 25	Next Scheduled EDR Contact: 12/04/2017
	Data Release Frequency: No Update Planned

## FTTS INSP: FIFRA/ TSCA Tracking System - FIFRA (Federal Insecticide, Fungicide, & Rodenticide Act)/TSCA (Toxic Substances Control Act)

A listing of FIFRA/TSCA Tracking System (FTTS) inspections and enforcements.

Date of Government Version: 04/09/2009	Source: EPA
Date Data Arrived at EDR: 04/16/2009	Telephone: 202-566-1667
Date Made Active in Reports: 05/11/2009	Last EDR Contact: 08/18/2017
Number of Days to Update: 25	Next Scheduled EDR Contact: 12/04/2017
	Data Release Frequency: No Update Planned

## MLTS: Material Licensing Tracking System

MLTS is maintained by the Nuclear Regulatory Commission and contains a list of approximately 8,100 sites which possess or use radioactive materials and which are subject to NRC licensing requirements. To maintain currency, EDR contacts the Agency on a quarterly basis.

Date of Government Version: 10/25/2019	Source: Nuclear Regulatory Commission
Date Data Arrived at EDR: 10/25/2019	Telephone: 301-415-7169
Date Made Active in Reports: 01/15/2020	Last EDR Contact: 01/21/2020
Number of Days to Update: 82	Next Scheduled EDR Contact: 05/04/2020
	Data Release Frequency: Quarterly



# GOVERNMENT RECORDS SEARCHED / DATA CURRENCY TRACKING

## COAL ASH DOE: Steam-Electric Plant Operation Data

A listing of power plants that store ash in surface ponds.

Date of Government Version: 12/31/2018	Source: Department of Energy
Date Data Arrived at EDR: 12/04/2019	Telephone: 202-586-8719
Date Made Active in Reports: 01/15/2020	Last EDR Contact: 12/04/2019
Number of Days to Update: 42	Next Scheduled EDR Contact: 03/16/2020
	Data Release Frequency: Varies

## COAL ASH EPA: Coal Combustion Residues Surface Impoundments List

A listing of coal combustion residues surface impoundments with high hazard potential ratings.

Date of Government Version: 01/12/2017	Source: Environmental Protection Agency
Date Data Arrived at EDR: 03/05/2019	Telephone: N/A
Date Made Active in Reports: 11/11/2019	Last EDR Contact: 11/25/2019
Number of Days to Update: 251	Next Scheduled EDR Contact: 03/16/2020
	Data Release Frequency: Varies

## PCB TRANSFORMER: PCB Transformer Registration Database

The database of PCB transformer registrations that includes all PCB registration submittals.

Date of Government Version: 09/13/2019	Source: Environmental Protection Agency
Date Data Arrived at EDR: 11/06/2019	Telephone: 202-566-0517
Date Made Active in Reports: 02/10/2020	Last EDR Contact: 02/07/2020
Number of Days to Update: 96	Next Scheduled EDR Contact: 05/18/2020
	Data Release Frequency: Varies

## RADINFO: Radiation Information Database

The Radiation Information Database (RADINFO) contains information about facilities that are regulated by U.S. Environmental Protection Agency (EPA) regulations for radiation and radioactivity.

Date of Government Version: 07/01/2019	Source: Environmental Protection Agency
Date Data Arrived at EDR: 07/01/2019	Telephone: 202-343-9775
Date Made Active in Reports: 09/23/2019	Last EDR Contact: 12/20/2019
Number of Days to Update: 84	Next Scheduled EDR Contact: 04/13/2020
	Data Release Frequency: Quarterly

## HIST FTTS: FIFRA/TSCA Tracking System Administrative Case Listing

A complete administrative case listing from the FIFRA/TSCA Tracking System (FTTS) for all ten EPA regions. The information was obtained from the National Compliance Database (NCDB). NCDB supports the implementation of FIFRA (Federal Insecticide, Fungicide, and Rodenticide Act) and TSCA (Toxic Substances Control Act). Some EPA regions are now closing out records. Because of that, and the fact that some EPA regions are not providing EPA Headquarters with updated records, it was decided to create a HIST FTTS database. It included records that may not be included in the newer FTTS database updates. This database is no longer updated.

Date of Government Version: 10/19/2006	Source: Environmental Protection Agency
Date Data Arrived at EDR: 03/01/2007	Telephone: 202-564-2501
Date Made Active in Reports: 04/10/2007	Last EDR Contact: 12/17/2007
Number of Days to Update: 40	Next Scheduled EDR Contact: 03/17/2008
	Data Release Frequency: No Update Planned

## HIST FTTS INSP: FIFRA/TSCA Tracking System Inspection & Enforcement Case Listing

A complete inspection and enforcement case listing from the FIFRA/TSCA Tracking System (FTTS) for all ten EPA regions. The information was obtained from the National Compliance Database (NCDB). NCDB supports the implementation of FIFRA (Federal Insecticide, Fungicide, and Rodenticide Act) and TSCA (Toxic Substances Control Act). Some EPA regions are now closing out records. Because of that, and the fact that some EPA regions are not providing EPA Headquarters with updated records, it was decided to create a HIST FTTS database. It included records that may not be included in the newer FTTS database updates. This database is no longer updated.

# GOVERNMENT RECORDS SEARCHED / DATA CURRENCY TRACKING

Date of Government Version: 10/19/2006  
Date Data Arrived at EDR: 03/01/2007  
Date Made Active in Reports: 04/10/2007  
Number of Days to Update: 40

Source: Environmental Protection Agency  
Telephone: 202-564-2501  
Last EDR Contact: 12/17/2008  
Next Scheduled EDR Contact: 03/17/2008  
Data Release Frequency: No Update Planned

## DOT OPS: Incident and Accident Data

Department of Transportation, Office of Pipeline Safety Incident and Accident data.

Date of Government Version: 10/01/2019  
Date Data Arrived at EDR: 10/29/2019  
Date Made Active in Reports: 01/15/2020  
Number of Days to Update: 78

Source: Department of Transportation, Office of Pipeline Safety  
Telephone: 202-366-4595  
Last EDR Contact: 01/28/2020  
Next Scheduled EDR Contact: 05/11/2020  
Data Release Frequency: Quarterly

## CONSENT: Superfund (CERCLA) Consent Decrees

Major legal settlements that establish responsibility and standards for cleanup at NPL (Superfund) sites. Released periodically by United States District Courts after settlement by parties to litigation matters.

Date of Government Version: 09/30/2019  
Date Data Arrived at EDR: 10/09/2019  
Date Made Active in Reports: 12/20/2019  
Number of Days to Update: 72

Source: Department of Justice, Consent Decree Library  
Telephone: Varies  
Last EDR Contact: 01/06/2020  
Next Scheduled EDR Contact: 04/20/2020  
Data Release Frequency: Varies

## BRS: Biennial Reporting System

The Biennial Reporting System is a national system administered by the EPA that collects data on the generation and management of hazardous waste. BRS captures detailed data from two groups: Large Quantity Generators (LQG) and Treatment, Storage, and Disposal Facilities.

Date of Government Version: 12/31/2015  
Date Data Arrived at EDR: 02/22/2017  
Date Made Active in Reports: 09/28/2017  
Number of Days to Update: 218

Source: EPA/NTIS  
Telephone: 800-424-9346  
Last EDR Contact: 12/16/2019  
Next Scheduled EDR Contact: 04/06/2020  
Data Release Frequency: Biennially

## INDIAN RESERV: Indian Reservations

This map layer portrays Indian administered lands of the United States that have any area equal to or greater than 640 acres.

Date of Government Version: 12/31/2014  
Date Data Arrived at EDR: 07/14/2015  
Date Made Active in Reports: 01/10/2017  
Number of Days to Update: 546

Source: USGS  
Telephone: 202-208-3710  
Last EDR Contact: 01/07/2020  
Next Scheduled EDR Contact: 04/20/2020  
Data Release Frequency: Semi-Annually

## FUSRAP: Formerly Utilized Sites Remedial Action Program

DOE established the Formerly Utilized Sites Remedial Action Program (FUSRAP) in 1974 to remediate sites where radioactive contamination remained from Manhattan Project and early U.S. Atomic Energy Commission (AEC) operations.

Date of Government Version: 08/08/2017  
Date Data Arrived at EDR: 09/11/2018  
Date Made Active in Reports: 09/14/2018  
Number of Days to Update: 3

Source: Department of Energy  
Telephone: 202-586-3559  
Last EDR Contact: 01/31/2020  
Next Scheduled EDR Contact: 05/18/2020  
Data Release Frequency: Varies

## UMTRA: Uranium Mill Tailings Sites

Uranium ore was mined by private companies for federal government use in national defense programs. When the mills shut down, large piles of the sand-like material (mill tailings) remain after uranium has been extracted from the ore. Levels of human exposure to radioactive materials from the piles are low; however, in some cases tailings were used as construction materials before the potential health hazards of the tailings were recognized.

# GOVERNMENT RECORDS SEARCHED / DATA CURRENCY TRACKING

Date of Government Version: 08/30/2019  
Date Data Arrived at EDR: 11/15/2019  
Date Made Active in Reports: 01/28/2020  
Number of Days to Update: 74

Source: Department of Energy  
Telephone: 505-845-0011  
Last EDR Contact: 02/21/2020  
Next Scheduled EDR Contact: 06/01/2020  
Data Release Frequency: Varies

## LEAD SMELTER 1: Lead Smelter Sites

A listing of former lead smelter site locations.

Date of Government Version: 01/30/2020  
Date Data Arrived at EDR: 02/05/2020  
Date Made Active in Reports: 02/14/2020  
Number of Days to Update: 9

Source: Environmental Protection Agency  
Telephone: 703-603-8787  
Last EDR Contact: 02/05/2020  
Next Scheduled EDR Contact: 04/13/2020  
Data Release Frequency: Varies

## LEAD SMELTER 2: Lead Smelter Sites

A list of several hundred sites in the U.S. where secondary lead smelting was done from 1931 and 1964. These sites may pose a threat to public health through ingestion or inhalation of contaminated soil or dust

Date of Government Version: 04/05/2001  
Date Data Arrived at EDR: 10/27/2010  
Date Made Active in Reports: 12/02/2010  
Number of Days to Update: 36

Source: American Journal of Public Health  
Telephone: 703-305-6451  
Last EDR Contact: 12/02/2009  
Next Scheduled EDR Contact: N/A  
Data Release Frequency: No Update Planned

## US AIRS (AFS): Aerometric Information Retrieval System Facility Subsystem (AFS)

The database is a sub-system of Aerometric Information Retrieval System (AIRS). AFS contains compliance data on air pollution point sources regulated by the U.S. EPA and/or state and local air regulatory agencies. This information comes from source reports by various stationary sources of air pollution, such as electric power plants, steel mills, factories, and universities, and provides information about the air pollutants they produce. Action, air program, air program pollutant, and general level plant data. It is used to track emissions and compliance data from industrial plants.

Date of Government Version: 10/12/2016  
Date Data Arrived at EDR: 10/26/2016  
Date Made Active in Reports: 02/03/2017  
Number of Days to Update: 100

Source: EPA  
Telephone: 202-564-2496  
Last EDR Contact: 09/26/2017  
Next Scheduled EDR Contact: 01/08/2018  
Data Release Frequency: Annually

## US AIRS MINOR: Air Facility System Data

A listing of minor source facilities.

Date of Government Version: 10/12/2016  
Date Data Arrived at EDR: 10/26/2016  
Date Made Active in Reports: 02/03/2017  
Number of Days to Update: 100

Source: EPA  
Telephone: 202-564-2496  
Last EDR Contact: 09/26/2017  
Next Scheduled EDR Contact: 01/08/2018  
Data Release Frequency: Annually

## MINES VIOLATIONS: MSHA Violation Assessment Data

Mines violation and assessment information. Department of Labor, Mine Safety & Health Administration.

Date of Government Version: 12/03/2019  
Date Data Arrived at EDR: 12/03/2019  
Date Made Active in Reports: 01/28/2020  
Number of Days to Update: 56

Source: DOL, Mine Safety & Health Admi  
Telephone: 202-693-9424  
Last EDR Contact: 12/02/2019  
Next Scheduled EDR Contact: 03/16/2020  
Data Release Frequency: Quarterly

## US MINES: Mines Master Index File

Contains all mine identification numbers issued for mines active or opened since 1971. The data also includes violation information.

# GOVERNMENT RECORDS SEARCHED / DATA CURRENCY TRACKING

Date of Government Version: 11/06/2019  
Date Data Arrived at EDR: 11/25/2019  
Date Made Active in Reports: 01/28/2020  
Number of Days to Update: 64

Source: Department of Labor, Mine Safety and Health Administration  
Telephone: 303-231-5959  
Last EDR Contact: 11/25/2019  
Next Scheduled EDR Contact: 03/09/2020  
Data Release Frequency: Semi-Annually

## US MINES 2: Ferrous and Nonferrous Metal Mines Database Listing

This map layer includes ferrous (ferrous metal mines are facilities that extract ferrous metals, such as iron ore or molybdenum) and nonferrous (Nonferrous metal mines are facilities that extract nonferrous metals, such as gold, silver, copper, zinc, and lead) metal mines in the United States.

Date of Government Version: 12/05/2005  
Date Data Arrived at EDR: 02/29/2008  
Date Made Active in Reports: 04/18/2008  
Number of Days to Update: 49

Source: USGS  
Telephone: 703-648-7709  
Last EDR Contact: 11/22/2019  
Next Scheduled EDR Contact: 03/09/2020  
Data Release Frequency: Varies

## US MINES 3: Active Mines & Mineral Plants Database Listing

Active Mines and Mineral Processing Plant operations for commodities monitored by the Minerals Information Team of the USGS.

Date of Government Version: 04/14/2011  
Date Data Arrived at EDR: 06/08/2011  
Date Made Active in Reports: 09/13/2011  
Number of Days to Update: 97

Source: USGS  
Telephone: 703-648-7709  
Last EDR Contact: 11/22/2019  
Next Scheduled EDR Contact: 03/09/2020  
Data Release Frequency: Varies

## ABANDONED MINES: Abandoned Mines

An inventory of land and water impacted by past mining (primarily coal mining) is maintained by OSMRE to provide information needed to implement the Surface Mining Control and Reclamation Act of 1977 (SMCRA). The inventory contains information on the location, type, and extent of AML impacts, as well as, information on the cost associated with the reclamation of those problems. The inventory is based upon field surveys by State, Tribal, and OSMRE program officials. It is dynamic to the extent that it is modified as new problems are identified and existing problems are reclaimed.

Date of Government Version: 09/10/2019  
Date Data Arrived at EDR: 09/10/2019  
Date Made Active in Reports: 10/17/2019  
Number of Days to Update: 37

Source: Department of Interior  
Telephone: 202-208-2609  
Last EDR Contact: 12/04/2019  
Next Scheduled EDR Contact: 03/23/2020  
Data Release Frequency: Quarterly

## FINDS: Facility Index System/Facility Registry System

Facility Index System. FINDS contains both facility information and 'pointers' to other sources that contain more detail. EDR includes the following FINDS databases in this report: PCS (Permit Compliance System), AIRS (Aerometric Information Retrieval System), DOCKET (Enforcement Docket used to manage and track information on civil judicial enforcement cases for all environmental statutes), FURS (Federal Underground Injection Control), C-DOCKET (Criminal Docket System used to track criminal enforcement actions for all environmental statutes), FFIS (Federal Facilities Information System), STATE (State Environmental Laws and Statutes), and PADS (PCB Activity Data System).

Date of Government Version: 08/12/2019  
Date Data Arrived at EDR: 09/04/2019  
Date Made Active in Reports: 12/03/2019  
Number of Days to Update: 90

Source: EPA  
Telephone: (415) 947-8000  
Last EDR Contact: 12/04/2019  
Next Scheduled EDR Contact: 03/16/2020  
Data Release Frequency: Quarterly

## UXO: Unexploded Ordnance Sites

A listing of unexploded ordnance site locations

Date of Government Version: 12/31/2017  
Date Data Arrived at EDR: 01/17/2019  
Date Made Active in Reports: 04/01/2019  
Number of Days to Update: 74

Source: Department of Defense  
Telephone: 703-704-1564  
Last EDR Contact: 01/13/2020  
Next Scheduled EDR Contact: 04/27/2020  
Data Release Frequency: Varies

# GOVERNMENT RECORDS SEARCHED / DATA CURRENCY TRACKING

## ECHO: Enforcement & Compliance History Information

ECHO provides integrated compliance and enforcement information for about 800,000 regulated facilities nationwide.

Date of Government Version: 10/06/2019	Source: Environmental Protection Agency
Date Data Arrived at EDR: 10/08/2019	Telephone: 202-564-2280
Date Made Active in Reports: 01/02/2020	Last EDR Contact: 01/07/2020
Number of Days to Update: 86	Next Scheduled EDR Contact: 04/20/2020
	Data Release Frequency: Quarterly

## DOCKET HWC: Hazardous Waste Compliance Docket Listing

A complete list of the Federal Agency Hazardous Waste Compliance Docket Facilities.

Date of Government Version: 05/31/2018	Source: Environmental Protection Agency
Date Data Arrived at EDR: 07/26/2018	Telephone: 202-564-0527
Date Made Active in Reports: 10/05/2018	Last EDR Contact: 02/21/2020
Number of Days to Update: 71	Next Scheduled EDR Contact: 06/08/2020
	Data Release Frequency: Varies

## FUELS PROGRAM: EPA Fuels Program Registered Listing

This listing includes facilities that are registered under the Part 80 (Code of Federal Regulations) EPA Fuels Programs. All companies now are required to submit new and updated registrations.

Date of Government Version: 11/18/2019	Source: EPA
Date Data Arrived at EDR: 11/19/2019	Telephone: 800-385-6164
Date Made Active in Reports: 01/28/2020	Last EDR Contact: 02/19/2020
Number of Days to Update: 70	Next Scheduled EDR Contact: 06/01/2020
	Data Release Frequency: Quarterly

## CA BOND EXP. PLAN: Bond Expenditure Plan

Department of Health Services developed a site-specific expenditure plan as the basis for an appropriation of Hazardous Substance Cleanup Bond Act funds. It is not updated.

Date of Government Version: 01/01/1989	Source: Department of Health Services
Date Data Arrived at EDR: 07/27/1994	Telephone: 916-255-2118
Date Made Active in Reports: 08/02/1994	Last EDR Contact: 05/31/1994
Number of Days to Update: 6	Next Scheduled EDR Contact: N/A
	Data Release Frequency: No Update Planned

## CORTESE: "Cortese" Hazardous Waste & Substances Sites List

The sites for the list are designated by the State Water Resource Control Board (LUST), the Integrated Waste Board (SWF/LS), and the Department of Toxic Substances Control (Cal-Sites).

Date of Government Version: 12/18/2019	Source: CAL EPA/Office of Emergency Information
Date Data Arrived at EDR: 12/20/2019	Telephone: 916-323-3400
Date Made Active in Reports: 02/20/2020	Last EDR Contact: 12/20/2019
Number of Days to Update: 62	Next Scheduled EDR Contact: 04/06/2020
	Data Release Frequency: Quarterly

## CUPA LIVERMORE-PLEASANTON: CUPA Facility Listing

list of facilities associated with the various CUPA programs in Livermore-Pleasanton

Date of Government Version: 05/01/2019	Source: Livermore-Pleasanton Fire Department
Date Data Arrived at EDR: 05/14/2019	Telephone: 925-454-2361
Date Made Active in Reports: 07/17/2019	Last EDR Contact: 02/14/2020
Number of Days to Update: 64	Next Scheduled EDR Contact: 05/25/2020
	Data Release Frequency: Varies

## CUPA SAN FRANCISCO CO: CUPA Facility Listing

Cupa facilities

# GOVERNMENT RECORDS SEARCHED / DATA CURRENCY TRACKING

Date of Government Version: 10/31/2019  
Date Data Arrived at EDR: 11/01/2019  
Date Made Active in Reports: 12/11/2019  
Number of Days to Update: 40

Source: San Francisco County Department of Environmental Health  
Telephone: 415-252-3896  
Last EDR Contact: 01/31/2020  
Next Scheduled EDR Contact: 05/18/2020  
Data Release Frequency: Varies

**DRYCLEAN AVAQMD:** Antelope Valley Air Quality Management District Drycleaner Listing  
A listing of dry cleaners in the Antelope Valley Air Quality Management District.

Date of Government Version: 12/02/2019  
Date Data Arrived at EDR: 12/03/2019  
Date Made Active in Reports: 02/04/2020  
Number of Days to Update: 63

Source: Antelope Valley Air Quality Management District  
Telephone: 661-723-8070  
Last EDR Contact: 12/02/2019  
Next Scheduled EDR Contact: 03/16/2020  
Data Release Frequency: Varies

**DRYCLEAN SOUTH COAST:** South Coast Air Quality Management District Drycleaner Listing  
A listing of dry cleaners in the South Coast Air Quality Management District

Date of Government Version: 09/27/2019  
Date Data Arrived at EDR: 10/01/2019  
Date Made Active in Reports: 11/07/2019  
Number of Days to Update: 37

Source: South Coast Air Quality Management District  
Telephone: 909-396-3211  
Last EDR Contact: 02/21/2020  
Next Scheduled EDR Contact: 06/08/2020  
Data Release Frequency: Varies

**DRYCLEANERS:** Cleaner Facilities

A list of drycleaner related facilities that have EPA ID numbers. These are facilities with certain SIC codes: power laundries, family and commercial; garment pressing and cleaner's agents; linen supply; coin-operated laundries and cleaning; drycleaning plants, except rugs; carpet and upholster cleaning; industrial launderers; laundry and garment services.

Date of Government Version: 09/06/2019  
Date Data Arrived at EDR: 10/11/2019  
Date Made Active in Reports: 12/12/2019  
Number of Days to Update: 62

Source: Department of Toxic Substance Control  
Telephone: 916-327-4498  
Last EDR Contact: 12/02/2019  
Next Scheduled EDR Contact: 03/16/2020  
Data Release Frequency: Annually

**EMI:** Emissions Inventory Data

Toxics and criteria pollutant emissions data collected by the ARB and local air pollution agencies.

Date of Government Version: 12/31/2017  
Date Data Arrived at EDR: 06/24/2019  
Date Made Active in Reports: 08/22/2019  
Number of Days to Update: 59

Source: California Air Resources Board  
Telephone: 916-322-2990  
Last EDR Contact: 12/19/2019  
Next Scheduled EDR Contact: 03/29/2020  
Data Release Frequency: Varies

**ENF:** Enforcement Action Listing

A listing of Water Board Enforcement Actions. Formal is everything except Oral/Verbal Communication, Notice of Violation, Expedited Payment Letter, and Staff Enforcement Letter.

Date of Government Version: 07/19/2019  
Date Data Arrived at EDR: 07/22/2019  
Date Made Active in Reports: 09/26/2019  
Number of Days to Update: 66

Source: State Water Resources Control Board  
Telephone: 916-445-9379  
Last EDR Contact: 01/22/2020  
Next Scheduled EDR Contact: 05/04/2020  
Data Release Frequency: Varies

**Financial Assurance 1:** Financial Assurance Information Listing

Financial Assurance information

Date of Government Version: 10/17/2019  
Date Data Arrived at EDR: 10/22/2019  
Date Made Active in Reports: 01/02/2020  
Number of Days to Update: 72

Source: Department of Toxic Substances Control  
Telephone: 916-255-3628  
Last EDR Contact: 01/17/2020  
Next Scheduled EDR Contact: 05/04/2020  
Data Release Frequency: Varies

# GOVERNMENT RECORDS SEARCHED / DATA CURRENCY TRACKING

## Financial Assurance 2: Financial Assurance Information Listing

A listing of financial assurance information for solid waste facilities. Financial assurance is intended to ensure that resources are available to pay for the cost of closure, post-closure care, and corrective measures if the owner or operator of a regulated facility is unable or unwilling to pay.

Date of Government Version: 11/08/2019	Source: California Integrated Waste Management Board
Date Data Arrived at EDR: 11/12/2019	Telephone: 916-341-6066
Date Made Active in Reports: 01/08/2020	Last EDR Contact: 02/07/2020
Number of Days to Update: 57	Next Scheduled EDR Contact: 05/25/2020
	Data Release Frequency: Varies

## HAZNET: Facility and Manifest Data

Facility and Manifest Data. The data is extracted from the copies of hazardous waste manifests received each year by the DTSC. The annual volume of manifests is typically 700,000 - 1,000,000 annually, representing approximately 350,000 - 500,000 shipments. Data are from the manifests submitted without correction, and therefore many contain some invalid values for data elements such as generator ID, TSD ID, waste category, and disposal method. This database begins with calendar year 1993.

Date of Government Version: 12/31/2017	Source: California Environmental Protection Agency
Date Data Arrived at EDR: 05/29/2019	Telephone: 916-255-1136
Date Made Active in Reports: 07/22/2019	Last EDR Contact: 04/22/2019
Number of Days to Update: 54	Next Scheduled EDR Contact: 04/20/2020
	Data Release Frequency: Annually

## ICE: ICE

Contains data pertaining to the Permitted Facilities with Inspections / Enforcements sites tracked in Envirostor.

Date of Government Version: 11/18/2019	Source: Department of Toxic Substances Control
Date Data Arrived at EDR: 11/19/2019	Telephone: 877-786-9427
Date Made Active in Reports: 01/23/2020	Last EDR Contact: 02/19/2020
Number of Days to Update: 65	Next Scheduled EDR Contact: 06/01/2020
	Data Release Frequency: Quarterly

## HIST CORTESE: Hazardous Waste & Substance Site List

The sites for the list are designated by the State Water Resource Control Board [LUST], the Integrated Waste Board [SWF/LS], and the Department of Toxic Substances Control [CALSITES]. This listing is no longer updated by the state agency.

Date of Government Version: 04/01/2001	Source: Department of Toxic Substances Control
Date Data Arrived at EDR: 01/22/2009	Telephone: 916-323-3400
Date Made Active in Reports: 04/08/2009	Last EDR Contact: 01/22/2009
Number of Days to Update: 76	Next Scheduled EDR Contact: N/A
	Data Release Frequency: No Update Planned

## HWP: EnviroStor Permitted Facilities Listing

Detailed information on permitted hazardous waste facilities and corrective action ("cleanups") tracked in EnviroStor.

Date of Government Version: 11/18/2019	Source: Department of Toxic Substances Control
Date Data Arrived at EDR: 11/19/2019	Telephone: 916-323-3400
Date Made Active in Reports: 01/23/2020	Last EDR Contact: 02/19/2020
Number of Days to Update: 65	Next Scheduled EDR Contact: 06/01/2020
	Data Release Frequency: Quarterly

## HWT: Registered Hazardous Waste Transporter Database

A listing of hazardous waste transporters. In California, unless specifically exempted, it is unlawful for any person to transport hazardous wastes unless the person holds a valid registration issued by DTSC. A hazardous waste transporter registration is valid for one year and is assigned a unique registration number.

Date of Government Version: 10/07/2019	Source: Department of Toxic Substances Control
Date Data Arrived at EDR: 10/08/2019	Telephone: 916-440-7145
Date Made Active in Reports: 11/07/2019	Last EDR Contact: 01/07/2020
Number of Days to Update: 30	Next Scheduled EDR Contact: 04/20/2020
	Data Release Frequency: Quarterly

# GOVERNMENT RECORDS SEARCHED / DATA CURRENCY TRACKING

## MINES: Mines Site Location Listing

A listing of mine site locations from the Office of Mine Reclamation.

Date of Government Version: 12/09/2019	Source: Department of Conservation
Date Data Arrived at EDR: 12/10/2019	Telephone: 916-322-1080
Date Made Active in Reports: 02/24/2020	Last EDR Contact: 12/10/2019
Number of Days to Update: 76	Next Scheduled EDR Contact: 03/23/2020
	Data Release Frequency: Quarterly

## MWMP: Medical Waste Management Program Listing

The Medical Waste Management Program (MWMP) ensures the proper handling and disposal of medical waste by permitting and inspecting medical waste Offsite Treatment Facilities (PDF) and Transfer Stations (PDF) throughout the state. MWMP also oversees all Medical Waste Transporters.

Date of Government Version: 11/22/2019	Source: Department of Public Health
Date Data Arrived at EDR: 12/04/2019	Telephone: 916-558-1784
Date Made Active in Reports: 02/04/2020	Last EDR Contact: 12/04/2019
Number of Days to Update: 62	Next Scheduled EDR Contact: 03/16/2020
	Data Release Frequency: Varies

## NPDES: NPDES Permits Listing

A listing of NPDES permits, including stormwater.

Date of Government Version: 11/11/2019	Source: State Water Resources Control Board
Date Data Arrived at EDR: 11/12/2019	Telephone: 916-445-9379
Date Made Active in Reports: 01/08/2020	Last EDR Contact: 02/11/2020
Number of Days to Update: 57	Next Scheduled EDR Contact: 05/25/2020
	Data Release Frequency: Quarterly

## PEST LIC: Pesticide Regulation Licenses Listing

A listing of licenses and certificates issued by the Department of Pesticide Regulation. The DPR issues licenses and/or certificates to: Persons and businesses that apply or sell pesticides; Pest control dealers and brokers; Persons who advise on agricultural pesticide applications.

Date of Government Version: 12/03/2019	Source: Department of Pesticide Regulation
Date Data Arrived at EDR: 12/04/2019	Telephone: 916-445-4038
Date Made Active in Reports: 02/04/2020	Last EDR Contact: 12/04/2019
Number of Days to Update: 62	Next Scheduled EDR Contact: 03/16/2020
	Data Release Frequency: Quarterly

## PROC: Certified Processors Database

A listing of certified processors.

Date of Government Version: 12/09/2019	Source: Department of Conservation
Date Data Arrived at EDR: 12/10/2019	Telephone: 916-323-3836
Date Made Active in Reports: 02/19/2020	Last EDR Contact: 12/10/2019
Number of Days to Update: 71	Next Scheduled EDR Contact: 03/23/2020
	Data Release Frequency: Quarterly

## NOTIFY 65: Proposition 65 Records

Listings of all Proposition 65 incidents reported to counties by the State Water Resources Control Board and the Regional Water Quality Control Board. This database is no longer updated by the reporting agency.

Date of Government Version: 12/11/2019	Source: State Water Resources Control Board
Date Data Arrived at EDR: 12/12/2019	Telephone: 916-445-3846
Date Made Active in Reports: 02/21/2020	Last EDR Contact: 12/11/2019
Number of Days to Update: 71	Next Scheduled EDR Contact: 03/30/2020
	Data Release Frequency: No Update Planned



# GOVERNMENT RECORDS SEARCHED / DATA CURRENCY TRACKING

## UIC: UIC Listing

A listing of wells identified as underground injection wells, in the California Oil and Gas Wells database.

Date of Government Version: 12/06/2019	Source: Department of Conservation
Date Data Arrived at EDR: 12/10/2019	Telephone: 916-445-2408
Date Made Active in Reports: 02/19/2020	Last EDR Contact: 12/10/2019
Number of Days to Update: 71	Next Scheduled EDR Contact: 03/23/2020
	Data Release Frequency: Varies

## UIC GEO: Underground Injection Control Sites (GEOTRACKER)

Underground control injection sites

Date of Government Version: 12/09/2019	Source: State Water Resource Control Board
Date Data Arrived at EDR: 12/10/2019	Telephone: 866-480-1028
Date Made Active in Reports: 02/18/2020	Last EDR Contact: 12/10/2019
Number of Days to Update: 70	Next Scheduled EDR Contact: 03/23/2020
	Data Release Frequency: Varies

## WASTEWATER PITS: Oil Wastewater Pits Listing

Water officials discovered that oil producers have been dumping chemical-laden wastewater into hundreds of unlined pits that are operating without proper permits. Inspections completed by the Central Valley Regional Water Quality Control Board revealed the existence of previously unidentified waste sites. The water boards review found that more than one-third of the region's active disposal pits are operating without permission.

Date of Government Version: 05/08/2018	Source: RWQCB, Central Valley Region
Date Data Arrived at EDR: 07/11/2018	Telephone: 559-445-5577
Date Made Active in Reports: 09/13/2018	Last EDR Contact: 01/07/2020
Number of Days to Update: 64	Next Scheduled EDR Contact: 04/20/2020
	Data Release Frequency: Varies

## WDS: Waste Discharge System

Sites which have been issued waste discharge requirements.

Date of Government Version: 06/19/2007	Source: State Water Resources Control Board
Date Data Arrived at EDR: 06/20/2007	Telephone: 916-341-5227
Date Made Active in Reports: 06/29/2007	Last EDR Contact: 02/14/2020
Number of Days to Update: 9	Next Scheduled EDR Contact: 06/01/2020
	Data Release Frequency: No Update Planned

## WIP: Well Investigation Program Case List

Well Investigation Program case in the San Gabriel and San Fernando Valley area.

Date of Government Version: 07/03/2009	Source: Los Angeles Water Quality Control Board
Date Data Arrived at EDR: 07/21/2009	Telephone: 213-576-6726
Date Made Active in Reports: 08/03/2009	Last EDR Contact: 12/17/2019
Number of Days to Update: 13	Next Scheduled EDR Contact: 04/06/2020
	Data Release Frequency: No Update Planned

## MILITARY PRIV SITES: Military Privatized Sites (GEOTRACKER)

Military privatized sites

Date of Government Version: 12/09/2019	Source: State Water Resources Control Board
Date Data Arrived at EDR: 12/10/2019	Telephone: 866-480-1028
Date Made Active in Reports: 02/18/2020	Last EDR Contact: 12/10/2019
Number of Days to Update: 70	Next Scheduled EDR Contact: 03/23/2020
	Data Release Frequency: Varies

## PROJECT: Project Sites (GEOTRACKER)

Projects sites

# GOVERNMENT RECORDS SEARCHED / DATA CURRENCY TRACKING

Date of Government Version: 12/09/2019  
Date Data Arrived at EDR: 12/10/2019  
Date Made Active in Reports: 02/18/2020  
Number of Days to Update: 70

Source: State Water Resources Control Board  
Telephone: 866-480-1028  
Last EDR Contact: 12/10/2019  
Next Scheduled EDR Contact: 03/23/2020  
Data Release Frequency: Varies

## WDR: Waste Discharge Requirements Listing

In general, the Waste Discharge Requirements (WDRs) Program (sometimes also referred to as the "Non Chapter 15 (Non 15) Program") regulates point discharges that are exempt pursuant to Subsection 20090 of Title 27 and not subject to the Federal Water Pollution Control Act. Exemptions from Title 27 may be granted for nine categories of discharges (e.g., sewage, wastewater, etc.) that meet, and continue to meet, the preconditions listed for each specific exemption. The scope of the WDRs Program also includes the discharge of wastes classified as inert, pursuant to section 20230 of Title 27.

Date of Government Version: 12/09/2019  
Date Data Arrived at EDR: 12/10/2019  
Date Made Active in Reports: 02/19/2020  
Number of Days to Update: 71

Source: State Water Resources Control Board  
Telephone: 916-341-5810  
Last EDR Contact: 12/10/2019  
Next Scheduled EDR Contact: 03/23/2020  
Data Release Frequency: Quarterly

## CIWQS: California Integrated Water Quality System

The California Integrated Water Quality System (CIWQS) is a computer system used by the State and Regional Water Quality Control Boards to track information about places of environmental interest, manage permits and other orders, track inspections, and manage violations and enforcement activities.

Date of Government Version: 12/03/2019  
Date Data Arrived at EDR: 12/04/2019  
Date Made Active in Reports: 02/04/2020  
Number of Days to Update: 62

Source: State Water Resources Control Board  
Telephone: 866-794-4977  
Last EDR Contact: 12/04/2019  
Next Scheduled EDR Contact: 03/16/2020  
Data Release Frequency: Varies

## CERS: CalEPA Regulated Site Portal Data

The CalEPA Regulated Site Portal database combines data about environmentally regulated sites and facilities in California into a single database. It combines data from a variety of state and federal databases, and provides an overview of regulated activities across the spectrum of environmental programs for any given location in California. These activities include hazardous materials and waste, state and federal cleanups, impacted ground and surface waters, and toxic materials

Date of Government Version: 10/21/2019  
Date Data Arrived at EDR: 10/22/2019  
Date Made Active in Reports: 01/03/2020  
Number of Days to Update: 73

Source: California Environmental Protection Agency  
Telephone: 916-323-2514  
Last EDR Contact: 01/22/2020  
Next Scheduled EDR Contact: 05/04/2020  
Data Release Frequency: Varies

## NON-CASE INFO: Non-Case Information Sites (GEOTRACKER)

Non-Case Information sites

Date of Government Version: 12/09/2019  
Date Data Arrived at EDR: 12/10/2019  
Date Made Active in Reports: 02/18/2020  
Number of Days to Update: 70

Source: State Water Resources Control Board  
Telephone: 866-480-1028  
Last EDR Contact: 12/10/2019  
Next Scheduled EDR Contact: 03/23/2020  
Data Release Frequency: Varies

## OTHER OIL GAS: Other Oil & Gas Projects Sites (GEOTRACKER)

Other Oil & Gas Projects sites

Date of Government Version: 12/09/2019  
Date Data Arrived at EDR: 12/10/2019  
Date Made Active in Reports: 02/18/2020  
Number of Days to Update: 70

Source: State Water Resources Control Board  
Telephone: 866-480-1028  
Last EDR Contact: 12/10/2019  
Next Scheduled EDR Contact: 03/23/2020  
Data Release Frequency: Varies

# GOVERNMENT RECORDS SEARCHED / DATA CURRENCY TRACKING

## PROD WATER PONDS: Produced Water Ponds Sites (GEOTRACKER)

Produced water ponds sites

Date of Government Version: 12/09/2019

Date Data Arrived at EDR: 12/10/2019

Date Made Active in Reports: 02/18/2020

Number of Days to Update: 70

Source: State Water Resources Control Board

Telephone: 866-480-1028

Last EDR Contact: 12/10/2019

Next Scheduled EDR Contact: 03/23/2020

Data Release Frequency: Varies

## SAMPLING POINT: Sampling Point ? Public Sites (GEOTRACKER)

Sampling point - public sites

Date of Government Version: 12/09/2019

Date Data Arrived at EDR: 12/10/2019

Date Made Active in Reports: 02/18/2020

Number of Days to Update: 70

Source: State Water Resources Control Board

Telephone: 866-480-1028

Last EDR Contact: 12/10/2019

Next Scheduled EDR Contact: 03/23/2020

Data Release Frequency: Varies

## WELL STIM PROJ: Well Stimulation Project (GEOTRACKER)

Includes areas of groundwater monitoring plans, a depiction of the monitoring network, and the facilities, boundaries, and subsurface characteristics of the oilfield and the features (oil and gas wells, produced water ponds, UIC wells, water supply wells, etc?) being monitored

Date of Government Version: 12/09/2019

Date Data Arrived at EDR: 12/10/2019

Date Made Active in Reports: 02/18/2020

Number of Days to Update: 70

Source: State Water Resources Control Board

Telephone: 866-480-1028

Last EDR Contact: 12/10/2019

Next Scheduled EDR Contact: 03/23/2020

Data Release Frequency: Varies

## MINES MRDS: Mineral Resources Data System

Mineral Resources Data System

Date of Government Version: 04/06/2018

Date Data Arrived at EDR: 10/21/2019

Date Made Active in Reports: 10/24/2019

Number of Days to Update: 3

Source: USGS

Telephone: 703-648-6533

Last EDR Contact: 11/22/2019

Next Scheduled EDR Contact: 03/09/2020

Data Release Frequency: Varies

## HWTS: Hazardous Waste Tracking System

-> Description here.

Date of Government Version: 10/15/2019

Date Data Arrived at EDR: 11/14/2019

Date Made Active in Reports: 02/07/2020

Number of Days to Update: 85

Source: -> Agency name here.

Telephone: -> Phone here.

Last EDR Contact: 01/17/2020

Next Scheduled EDR Contact: 04/20/2020

Data Release Frequency: Varies

## EDR HIGH RISK HISTORICAL RECORDS

### ***EDR Exclusive Records***

#### EDR MGP: EDR Proprietary Manufactured Gas Plants

The EDR Proprietary Manufactured Gas Plant Database includes records of coal gas plants (manufactured gas plants) compiled by EDR's researchers. Manufactured gas sites were used in the United States from the 1800's to 1950's to produce a gas that could be distributed and used as fuel. These plants used whale oil, rosin, coal, or a mixture of coal, oil, and water that also produced a significant amount of waste. Many of the byproducts of the gas production, such as coal tar (oily waste containing volatile and non-volatile chemicals), sludges, oils and other compounds are potentially hazardous to human health and the environment. The byproduct from this process was frequently disposed of directly at the plant site and can remain or spread slowly, serving as a continuous source of soil and groundwater contamination.

# GOVERNMENT RECORDS SEARCHED / DATA CURRENCY TRACKING

Date of Government Version: N/A  
Date Data Arrived at EDR: N/A  
Date Made Active in Reports: N/A  
Number of Days to Update: N/A

Source: EDR, Inc.  
Telephone: N/A  
Last EDR Contact: N/A  
Next Scheduled EDR Contact: N/A  
Data Release Frequency: No Update Planned

## EDR Hist Auto: EDR Exclusive Historical Auto Stations

EDR has searched selected national collections of business directories and has collected listings of potential gas station/filling station/service station sites that were available to EDR researchers. EDR's review was limited to those categories of sources that might, in EDR's opinion, include gas station/filling station/service station establishments. The categories reviewed included, but were not limited to gas, gas station, gasoline station, filling station, auto, automobile repair, auto service station, service station, etc. This database falls within a category of information EDR classifies as "High Risk Historical Records", or HRHR. EDR's HRHR effort presents unique and sometimes proprietary data about past sites and operations that typically create environmental concerns, but may not show up in current government records searches.

Date of Government Version: N/A  
Date Data Arrived at EDR: N/A  
Date Made Active in Reports: N/A  
Number of Days to Update: N/A

Source: EDR, Inc.  
Telephone: N/A  
Last EDR Contact: N/A  
Next Scheduled EDR Contact: N/A  
Data Release Frequency: Varies

## EDR Hist Cleaner: EDR Exclusive Historical Cleaners

EDR has searched selected national collections of business directories and has collected listings of potential dry cleaner sites that were available to EDR researchers. EDR's review was limited to those categories of sources that might, in EDR's opinion, include dry cleaning establishments. The categories reviewed included, but were not limited to dry cleaners, cleaners, laundry, laundromat, cleaning/laundry, wash & dry etc. This database falls within a category of information EDR classifies as "High Risk Historical Records", or HRHR. EDR's HRHR effort presents unique and sometimes proprietary data about past sites and operations that typically create environmental concerns, but may not show up in current government records searches.

Date of Government Version: N/A  
Date Data Arrived at EDR: N/A  
Date Made Active in Reports: N/A  
Number of Days to Update: N/A

Source: EDR, Inc.  
Telephone: N/A  
Last EDR Contact: N/A  
Next Scheduled EDR Contact: N/A  
Data Release Frequency: Varies

## EDR RECOVERED GOVERNMENT ARCHIVES

### *Exclusive Recovered Govt. Archives*

#### RGA LF: Recovered Government Archive Solid Waste Facilities List

The EDR Recovered Government Archive Landfill database provides a list of landfills derived from historical databases and includes many records that no longer appear in current government lists. Compiled from Records formerly available from the Department of Resources Recycling and Recovery in California.

Date of Government Version: N/A  
Date Data Arrived at EDR: 07/01/2013  
Date Made Active in Reports: 01/13/2014  
Number of Days to Update: 196

Source: Department of Resources Recycling and Recovery  
Telephone: N/A  
Last EDR Contact: 06/01/2012  
Next Scheduled EDR Contact: N/A  
Data Release Frequency: Varies

#### RGA LUST: Recovered Government Archive Leaking Underground Storage Tank

The EDR Recovered Government Archive Leaking Underground Storage Tank database provides a list of LUST incidents derived from historical databases and includes many records that no longer appear in current government lists. Compiled from Records formerly available from the State Water Resources Control Board in California.

Date of Government Version: N/A  
Date Data Arrived at EDR: 07/01/2013  
Date Made Active in Reports: 12/30/2013  
Number of Days to Update: 182

Source: State Water Resources Control Board  
Telephone: N/A  
Last EDR Contact: 06/01/2012  
Next Scheduled EDR Contact: N/A  
Data Release Frequency: Varies

# GOVERNMENT RECORDS SEARCHED / DATA CURRENCY TRACKING

## COUNTY RECORDS

### ALAMEDA COUNTY:

#### CS ALAMEDA: Contaminated Sites

A listing of contaminated sites overseen by the Toxic Release Program (oil and groundwater contamination from chemical releases and spills) and the Leaking Underground Storage Tank Program (soil and ground water contamination from leaking petroleum USTs).

Date of Government Version: 01/09/2019  
Date Data Arrived at EDR: 01/11/2019  
Date Made Active in Reports: 03/05/2019  
Number of Days to Update: 53

Source: Alameda County Environmental Health Services  
Telephone: 510-567-6700  
Last EDR Contact: 01/06/2020  
Next Scheduled EDR Contact: 04/20/2020  
Data Release Frequency: Semi-Annually

#### UST ALAMEDA: Underground Tanks

Underground storage tank sites located in Alameda county.

Date of Government Version: 10/02/2019  
Date Data Arrived at EDR: 10/03/2019  
Date Made Active in Reports: 11/06/2019  
Number of Days to Update: 34

Source: Alameda County Environmental Health Services  
Telephone: 510-567-6700  
Last EDR Contact: 01/06/2020  
Next Scheduled EDR Contact: 04/24/2047  
Data Release Frequency: Semi-Annually

### AMADOR COUNTY:

#### CUPA AMADOR: CUPA Facility List

Cupa Facility List

Date of Government Version: 09/06/2019  
Date Data Arrived at EDR: 09/10/2019  
Date Made Active in Reports: 10/31/2019  
Number of Days to Update: 51

Source: Amador County Environmental Health  
Telephone: 209-223-6439  
Last EDR Contact: 12/02/2019  
Next Scheduled EDR Contact: 03/16/2020  
Data Release Frequency: Varies

### BUTTE COUNTY:

#### CUPA BUTTE: CUPA Facility Listing

Cupa facility list.

Date of Government Version: 04/21/2017  
Date Data Arrived at EDR: 04/25/2017  
Date Made Active in Reports: 08/09/2017  
Number of Days to Update: 106

Source: Public Health Department  
Telephone: 530-538-7149  
Last EDR Contact: 01/06/2020  
Next Scheduled EDR Contact: 04/20/2020  
Data Release Frequency: No Update Planned

### CALVERAS COUNTY:

#### CUPA CALVERAS: CUPA Facility Listing

Cupa Facility Listing

Date of Government Version: 12/02/2019  
Date Data Arrived at EDR: 12/03/2019  
Date Made Active in Reports: 02/04/2020  
Number of Days to Update: 63

Source: Calveras County Environmental Health  
Telephone: 209-754-6399  
Last EDR Contact: 12/03/2019  
Next Scheduled EDR Contact: 04/06/2020  
Data Release Frequency: Quarterly

### COLUSA COUNTY:

# GOVERNMENT RECORDS SEARCHED / DATA CURRENCY TRACKING

## CUPA COLUSA: CUPA Facility List Cupa facility list.

Date of Government Version: 08/14/2019  
Date Data Arrived at EDR: 08/20/2019  
Date Made Active in Reports: 10/18/2019  
Number of Days to Update: 59

Source: Health & Human Services  
Telephone: 530-458-0396  
Last EDR Contact: 02/13/2020  
Next Scheduled EDR Contact: 05/18/2020  
Data Release Frequency: Semi-Annually

## CONTRA COSTA COUNTY:

### SL CONTRA COSTA: Site List

List includes sites from the underground tank, hazardous waste generator and business plan/2185 programs.

Date of Government Version: 12/02/2019  
Date Data Arrived at EDR: 12/04/2019  
Date Made Active in Reports: 02/04/2020  
Number of Days to Update: 62

Source: Contra Costa Health Services Department  
Telephone: 925-646-2286  
Last EDR Contact: 01/27/2020  
Next Scheduled EDR Contact: 05/11/2020  
Data Release Frequency: Semi-Annually

## DEL NORTE COUNTY:

### CUPA DEL NORTE: CUPA Facility List Cupa Facility list

Date of Government Version: 10/11/2019  
Date Data Arrived at EDR: 10/29/2019  
Date Made Active in Reports: 12/11/2019  
Number of Days to Update: 43

Source: Del Norte County Environmental Health Division  
Telephone: 707-465-0426  
Last EDR Contact: 01/24/2020  
Next Scheduled EDR Contact: 05/11/2020  
Data Release Frequency: Varies

## EL DORADO COUNTY:

### CUPA EL DORADO: CUPA Facility List CUPA facility list.

Date of Government Version: 09/06/2019  
Date Data Arrived at EDR: 09/12/2019  
Date Made Active in Reports: 10/31/2019  
Number of Days to Update: 49

Source: El Dorado County Environmental Management Department  
Telephone: 530-621-6623  
Last EDR Contact: 01/03/2020  
Next Scheduled EDR Contact: 05/11/2020  
Data Release Frequency: Varies

## FRESNO COUNTY:

### CUPA FRESNO: CUPA Resources List

Certified Unified Program Agency. CUPA's are responsible for implementing a unified hazardous materials and hazardous waste management regulatory program. The agency provides oversight of businesses that deal with hazardous materials, operate underground storage tanks or aboveground storage tanks.

Date of Government Version: 10/08/2019  
Date Data Arrived at EDR: 10/10/2019  
Date Made Active in Reports: 12/11/2019  
Number of Days to Update: 62

Source: Dept. of Community Health  
Telephone: 559-445-3271  
Last EDR Contact: 01/03/2020  
Next Scheduled EDR Contact: 04/13/2020  
Data Release Frequency: Semi-Annually

## GLENN COUNTY:

# GOVERNMENT RECORDS SEARCHED / DATA CURRENCY TRACKING

CUPA GLENN: CUPA Facility List  
Cupa facility list

Date of Government Version: 01/22/2018  
Date Data Arrived at EDR: 01/24/2018  
Date Made Active in Reports: 03/14/2018  
Number of Days to Update: 49

Source: Glenn County Air Pollution Control District  
Telephone: 830-934-6500  
Last EDR Contact: 01/17/2020  
Next Scheduled EDR Contact: 05/04/2020  
Data Release Frequency: No Update Planned

HUMBOLDT COUNTY:

CUPA HUMBOLDT: CUPA Facility List  
CUPA facility list.

Date of Government Version: 11/13/2019  
Date Data Arrived at EDR: 11/14/2019  
Date Made Active in Reports: 01/23/2020  
Number of Days to Update: 70

Source: Humboldt County Environmental Health  
Telephone: N/A  
Last EDR Contact: 02/18/2020  
Next Scheduled EDR Contact: 06/01/2020  
Data Release Frequency: Semi-Annually

IMPERIAL COUNTY:

CUPA IMPERIAL: CUPA Facility List  
Cupa facility list.

Date of Government Version: 10/17/2019  
Date Data Arrived at EDR: 10/22/2019  
Date Made Active in Reports: 01/02/2020  
Number of Days to Update: 72

Source: San Diego Border Field Office  
Telephone: 760-339-2777  
Last EDR Contact: 01/17/2020  
Next Scheduled EDR Contact: 05/04/2020  
Data Release Frequency: Varies

INYO COUNTY:

CUPA INYO: CUPA Facility List  
Cupa facility list.

Date of Government Version: 04/02/2018  
Date Data Arrived at EDR: 04/03/2018  
Date Made Active in Reports: 06/14/2018  
Number of Days to Update: 72

Source: Inyo County Environmental Health Services  
Telephone: 760-878-0238  
Last EDR Contact: 02/13/2020  
Next Scheduled EDR Contact: 06/01/2020  
Data Release Frequency: Varies

KERN COUNTY:

UST KERN: Underground Storage Tank Sites & Tank Listing  
Kern County Sites and Tanks Listing.

Date of Government Version: 10/28/2019  
Date Data Arrived at EDR: 11/05/2019  
Date Made Active in Reports: 01/08/2020  
Number of Days to Update: 64

Source: Kern County Environment Health Services Department  
Telephone: 661-862-8700  
Last EDR Contact: 01/31/2020  
Next Scheduled EDR Contact: 05/18/2020  
Data Release Frequency: Quarterly

KINGS COUNTY:

# GOVERNMENT RECORDS SEARCHED / DATA CURRENCY TRACKING

## CUPA KINGS: CUPA Facility List

A listing of sites included in the county's Certified Unified Program Agency database. California's Secretary for Environmental Protection established the unified hazardous materials and hazardous waste regulatory program as required by chapter 6.11 of the California Health and Safety Code. The Unified Program consolidates the administration, permits, inspections, and enforcement activities.

Date of Government Version: 11/25/2019  
Date Data Arrived at EDR: 12/05/2019  
Date Made Active in Reports: 02/04/2020  
Number of Days to Update: 61

Source: Kings County Department of Public Health  
Telephone: 559-584-1411  
Last EDR Contact: 02/13/2020  
Next Scheduled EDR Contact: 06/01/2020  
Data Release Frequency: Varies

## LAKE COUNTY:

### CUPA LAKE: CUPA Facility List

Cupa facility list

Date of Government Version: 08/16/2019  
Date Data Arrived at EDR: 08/20/2019  
Date Made Active in Reports: 10/18/2019  
Number of Days to Update: 59

Source: Lake County Environmental Health  
Telephone: 707-263-1164  
Last EDR Contact: 01/08/2020  
Next Scheduled EDR Contact: 04/27/2020  
Data Release Frequency: Varies

## LASSEN COUNTY:

### CUPA LASSEN: CUPA Facility List

Cupa facility list

Date of Government Version: 07/22/2019  
Date Data Arrived at EDR: 07/23/2019  
Date Made Active in Reports: 09/26/2019  
Number of Days to Update: 65

Source: Lassen County Environmental Health  
Telephone: 530-251-8528  
Last EDR Contact: 01/17/2020  
Next Scheduled EDR Contact: 05/04/2020  
Data Release Frequency: Varies

## LOS ANGELES COUNTY:

### AOCONCERN: Key Areas of Concerns in Los Angeles County

San Gabriel Valley areas where VOC contamination is at or above the MCL as designated by region 9 EPA office. Date of Government Version: 3/30/2009 Exide Site area is a cleanup plan of lead-impacted soil surrounding the former Exide Facility as designated by the DTSC. Date of Government Version: 7/17/2017

Date of Government Version: 03/30/2009  
Date Data Arrived at EDR: 03/31/2009  
Date Made Active in Reports: 10/23/2009  
Number of Days to Update: 206

Source: N/A  
Telephone: N/A  
Last EDR Contact: 12/11/2019  
Next Scheduled EDR Contact: 03/30/2020  
Data Release Frequency: No Update Planned

### HMS LOS ANGELES: HMS: Street Number List

Industrial Waste and Underground Storage Tank Sites.

Date of Government Version: 01/15/2020  
Date Data Arrived at EDR: 01/16/2020  
Date Made Active in Reports: 02/07/2020  
Number of Days to Update: 22

Source: Department of Public Works  
Telephone: 626-458-3517  
Last EDR Contact: 01/06/2020  
Next Scheduled EDR Contact: 04/20/2020  
Data Release Frequency: Semi-Annually



# GOVERNMENT RECORDS SEARCHED / DATA CURRENCY TRACKING

## LF LOS ANGELES: List of Solid Waste Facilities Solid Waste Facilities in Los Angeles County.

Date of Government Version: 10/15/2019	Source: La County Department of Public Works
Date Data Arrived at EDR: 10/16/2019	Telephone: 818-458-5185
Date Made Active in Reports: 12/12/2019	Last EDR Contact: 01/14/2020
Number of Days to Update: 57	Next Scheduled EDR Contact: 04/27/2020
	Data Release Frequency: Varies

## LF LOS ANGELES CITY: City of Los Angeles Landfills Landfills owned and maintained by the City of Los Angeles.

Date of Government Version: 01/01/2019	Source: Engineering & Construction Division
Date Data Arrived at EDR: 01/15/2019	Telephone: 213-473-7869
Date Made Active in Reports: 03/07/2019	Last EDR Contact: 01/13/2020
Number of Days to Update: 51	Next Scheduled EDR Contact: 04/27/2020
	Data Release Frequency: Varies

## LOS ANGELES AST: Active & Inactive AST Inventory A listing of active & inactive above ground petroleum storage tank site locations, located in the City of Los Angeles.

Date of Government Version: 06/01/2019	Source: Los Angeles Fire Department
Date Data Arrived at EDR: 06/25/2019	Telephone: 213-978-3800
Date Made Active in Reports: 08/22/2019	Last EDR Contact: 12/20/2019
Number of Days to Update: 58	Next Scheduled EDR Contact: 04/06/2020
	Data Release Frequency: Varies

## LOS ANGELES CO LF METHANE: Methane Producing Landfills This data was created on April 30, 2012 to represent known disposal sites in Los Angeles County that may produce and emanate methane gas. The shapefile contains disposal sites within Los Angeles County that once accepted degradable refuse material. Information used to create this data was extracted from a landfill survey performed by County Engineers (Major Waste System Map, 1973) as well as historical records from CalRecycle, Regional Water Quality Control Board, and Los Angeles County Department of Public Health

Date of Government Version: 04/30/2012	Source: Los Angeles County Department of Public Works
Date Data Arrived at EDR: 04/17/2019	Telephone: 626-458-6973
Date Made Active in Reports: 05/29/2019	Last EDR Contact: 01/17/2020
Number of Days to Update: 42	Next Scheduled EDR Contact: 04/27/2020
	Data Release Frequency: No Update Planned

## LOS ANGELES HM: Active & Inactive Hazardous Materials Inventory A listing of active & inactive hazardous materials facility locations, located in the City of Los Angeles.

Date of Government Version: 06/01/2019	Source: Los Angeles Fire Department
Date Data Arrived at EDR: 06/25/2019	Telephone: 213-978-3800
Date Made Active in Reports: 08/22/2019	Last EDR Contact: 12/20/2019
Number of Days to Update: 58	Next Scheduled EDR Contact: 04/06/2020
	Data Release Frequency: Varies

## LOS ANGELES UST: Active & Inactive UST Inventory A listing of active & inactive underground storage tank site locations and underground storage tank historical sites, located in the City of Los Angeles.

Date of Government Version: 06/01/2019	Source: Los Angeles Fire Department
Date Data Arrived at EDR: 06/25/2019	Telephone: 213-978-3800
Date Made Active in Reports: 08/22/2019	Last EDR Contact: 12/20/2019
Number of Days to Update: 58	Next Scheduled EDR Contact: 04/06/2020
	Data Release Frequency: Varies

# GOVERNMENT RECORDS SEARCHED / DATA CURRENCY TRACKING

## SITE MIT LOS ANGELES: Site Mitigation List

Industrial sites that have had some sort of spill or complaint.

Date of Government Version: 10/01/2019	Source: Community Health Services
Date Data Arrived at EDR: 10/29/2019	Telephone: 323-890-7806
Date Made Active in Reports: 01/08/2020	Last EDR Contact: 01/14/2020
Number of Days to Update: 71	Next Scheduled EDR Contact: 04/27/2020
	Data Release Frequency: Annually

## UST EL SEGUNDO: City of El Segundo Underground Storage Tank

Underground storage tank sites located in El Segundo city.

Date of Government Version: 01/21/2017	Source: City of El Segundo Fire Department
Date Data Arrived at EDR: 04/19/2017	Telephone: 310-524-2236
Date Made Active in Reports: 05/10/2017	Last EDR Contact: 01/13/2020
Number of Days to Update: 21	Next Scheduled EDR Contact: 04/27/2020
	Data Release Frequency: No Update Planned

## UST LONG BEACH: City of Long Beach Underground Storage Tank

Underground storage tank sites located in the city of Long Beach.

Date of Government Version: 04/22/2019	Source: City of Long Beach Fire Department
Date Data Arrived at EDR: 04/23/2019	Telephone: 562-570-2563
Date Made Active in Reports: 06/27/2019	Last EDR Contact: 01/17/2020
Number of Days to Update: 65	Next Scheduled EDR Contact: 05/04/2020
	Data Release Frequency: Varies

## UST TORRANCE: City of Torrance Underground Storage Tank

Underground storage tank sites located in the city of Torrance.

Date of Government Version: 06/27/2019	Source: City of Torrance Fire Department
Date Data Arrived at EDR: 07/30/2019	Telephone: 310-618-2973
Date Made Active in Reports: 10/02/2019	Last EDR Contact: 01/17/2020
Number of Days to Update: 64	Next Scheduled EDR Contact: 05/04/2020
	Data Release Frequency: Semi-Annually

## MADERA COUNTY:

### CUPA MADERA: CUPA Facility List

A listing of sites included in the county's Certified Unified Program Agency database. California's Secretary for Environmental Protection established the unified hazardous materials and hazardous waste regulatory program as required by chapter 6.11 of the California Health and Safety Code. The Unified Program consolidates the administration, permits, inspections, and enforcement activities.

Date of Government Version: 11/18/2019	Source: Madera County Environmental Health
Date Data Arrived at EDR: 11/20/2019	Telephone: 559-675-7823
Date Made Active in Reports: 01/27/2020	Last EDR Contact: 02/14/2020
Number of Days to Update: 68	Next Scheduled EDR Contact: 06/01/2020
	Data Release Frequency: Varies

## MARIN COUNTY:

### UST MARIN: Underground Storage Tank Sites

Currently permitted USTs in Marin County.

Date of Government Version: 09/26/2018	Source: Public Works Department Waste Management
Date Data Arrived at EDR: 10/04/2018	Telephone: 415-473-6647
Date Made Active in Reports: 11/02/2018	Last EDR Contact: 12/19/2019
Number of Days to Update: 29	Next Scheduled EDR Contact: 04/13/2020
	Data Release Frequency: Semi-Annually

## MERCED COUNTY:

# GOVERNMENT RECORDS SEARCHED / DATA CURRENCY TRACKING

## CUPA MERCED: CUPA Facility List CUPA facility list.

Date of Government Version: 11/18/2019  
Date Data Arrived at EDR: 11/20/2019  
Date Made Active in Reports: 01/03/2020  
Number of Days to Update: 44

Source: Merced County Environmental Health  
Telephone: 209-381-1094  
Last EDR Contact: 02/13/2020  
Next Scheduled EDR Contact: 06/01/2020  
Data Release Frequency: Varies

## MONO COUNTY:

### CUPA MONO: CUPA Facility List CUPA Facility List

Date of Government Version: 11/20/2019  
Date Data Arrived at EDR: 12/02/2019  
Date Made Active in Reports: 02/07/2020  
Number of Days to Update: 67

Source: Mono County Health Department  
Telephone: 760-932-5580  
Last EDR Contact: 02/21/2020  
Next Scheduled EDR Contact: 06/08/2020  
Data Release Frequency: Varies

## MONTEREY COUNTY:

### CUPA MONTEREY: CUPA Facility Listing CUPA Program listing from the Environmental Health Division.

Date of Government Version: 11/06/2019  
Date Data Arrived at EDR: 11/07/2019  
Date Made Active in Reports: 01/08/2020  
Number of Days to Update: 62

Source: Monterey County Health Department  
Telephone: 831-796-1297  
Last EDR Contact: 12/19/2019  
Next Scheduled EDR Contact: 04/13/2020  
Data Release Frequency: Varies

## NAPA COUNTY:

### LUST NAPA: Sites With Reported Contamination A listing of leaking underground storage tank sites located in Napa county.

Date of Government Version: 01/09/2017  
Date Data Arrived at EDR: 01/11/2017  
Date Made Active in Reports: 03/02/2017  
Number of Days to Update: 50

Source: Napa County Department of Environmental Management  
Telephone: 707-253-4269  
Last EDR Contact: 02/21/2020  
Next Scheduled EDR Contact: 06/08/2020  
Data Release Frequency: No Update Planned

### UST NAPA: Closed and Operating Underground Storage Tank Sites Underground storage tank sites located in Napa county.

Date of Government Version: 09/05/2019  
Date Data Arrived at EDR: 09/09/2019  
Date Made Active in Reports: 10/31/2019  
Number of Days to Update: 52

Source: Napa County Department of Environmental Management  
Telephone: 707-253-4269  
Last EDR Contact: 02/21/2020  
Next Scheduled EDR Contact: 06/08/2020  
Data Release Frequency: No Update Planned

## NEVADA COUNTY:

### CUPA NEVADA: CUPA Facility List CUPA facility list.

# GOVERNMENT RECORDS SEARCHED / DATA CURRENCY TRACKING

Date of Government Version: 10/30/2019  
Date Data Arrived at EDR: 10/30/2019  
Date Made Active in Reports: 12/11/2019  
Number of Days to Update: 42

Source: Community Development Agency  
Telephone: 530-265-1467  
Last EDR Contact: 01/24/2020  
Next Scheduled EDR Contact: 05/11/2020  
Data Release Frequency: Varies

## ORANGE COUNTY:

IND\_SITE ORANGE: List of Industrial Site Cleanups  
Petroleum and non-petroleum spills.

Date of Government Version: 10/04/2019  
Date Data Arrived at EDR: 12/02/2019  
Date Made Active in Reports: 02/04/2020  
Number of Days to Update: 64

Source: Health Care Agency  
Telephone: 714-834-3446  
Last EDR Contact: 02/03/2020  
Next Scheduled EDR Contact: 05/18/2020  
Data Release Frequency: Annually

LUST ORANGE: List of Underground Storage Tank Cleanups  
Orange County Underground Storage Tank Cleanups (LUST).

Date of Government Version: 10/04/2019  
Date Data Arrived at EDR: 12/02/2019  
Date Made Active in Reports: 02/04/2020  
Number of Days to Update: 64

Source: Health Care Agency  
Telephone: 714-834-3446  
Last EDR Contact: 02/03/2020  
Next Scheduled EDR Contact: 05/18/2020  
Data Release Frequency: Quarterly

UST ORANGE: List of Underground Storage Tank Facilities  
Orange County Underground Storage Tank Facilities (UST).

Date of Government Version: 10/04/2019  
Date Data Arrived at EDR: 11/05/2019  
Date Made Active in Reports: 01/08/2020  
Number of Days to Update: 64

Source: Health Care Agency  
Telephone: 714-834-3446  
Last EDR Contact: 02/04/2020  
Next Scheduled EDR Contact: 05/18/2020  
Data Release Frequency: Quarterly

## PLACER COUNTY:

MS PLACER: Master List of Facilities  
List includes aboveground tanks, underground tanks and cleanup sites.

Date of Government Version: 12/02/2019  
Date Data Arrived at EDR: 12/03/2019  
Date Made Active in Reports: 02/07/2020  
Number of Days to Update: 66

Source: Placer County Health and Human Services  
Telephone: 530-745-2363  
Last EDR Contact: 12/02/2019  
Next Scheduled EDR Contact: 03/16/2020  
Data Release Frequency: Semi-Annually

## PLUMAS COUNTY:

CUPA PLUMAS: CUPA Facility List  
Plumas County CUPA Program facilities.

Date of Government Version: 03/31/2019  
Date Data Arrived at EDR: 04/23/2019  
Date Made Active in Reports: 06/26/2019  
Number of Days to Update: 64

Source: Plumas County Environmental Health  
Telephone: 530-283-6355  
Last EDR Contact: 01/17/2020  
Next Scheduled EDR Contact: 05/04/2020  
Data Release Frequency: Varies

## RIVERSIDE COUNTY:

# GOVERNMENT RECORDS SEARCHED / DATA CURRENCY TRACKING

## LUST RIVERSIDE: Listing of Underground Tank Cleanup Sites

Riverside County Underground Storage Tank Cleanup Sites (LUST).

Date of Government Version: 10/17/2019  
Date Data Arrived at EDR: 10/22/2019  
Date Made Active in Reports: 12/13/2019  
Number of Days to Update: 52

Source: Department of Environmental Health  
Telephone: 951-358-5055  
Last EDR Contact: 02/10/2020  
Next Scheduled EDR Contact: 03/30/2020  
Data Release Frequency: Quarterly

## UST RIVERSIDE: Underground Storage Tank Tank List

Underground storage tank sites located in Riverside county.

Date of Government Version: 10/17/2019  
Date Data Arrived at EDR: 10/22/2019  
Date Made Active in Reports: 01/03/2020  
Number of Days to Update: 73

Source: Department of Environmental Health  
Telephone: 951-358-5055  
Last EDR Contact: 02/10/2020  
Next Scheduled EDR Contact: 03/30/2020  
Data Release Frequency: Quarterly

## SACRAMENTO COUNTY:

### CS SACRAMENTO: Toxic Site Clean-Up List

List of sites where unauthorized releases of potentially hazardous materials have occurred.

Date of Government Version: 11/14/2019  
Date Data Arrived at EDR: 12/23/2019  
Date Made Active in Reports: 02/20/2020  
Number of Days to Update: 59

Source: Sacramento County Environmental Management  
Telephone: 916-875-8406  
Last EDR Contact: 12/23/2019  
Next Scheduled EDR Contact: 04/13/2020  
Data Release Frequency: Quarterly

### ML SACRAMENTO: Master Hazardous Materials Facility List

Any business that has hazardous materials on site - hazardous material storage sites, underground storage tanks, waste generators.

Date of Government Version: 11/14/2019  
Date Data Arrived at EDR: 12/23/2019  
Date Made Active in Reports: 02/21/2020  
Number of Days to Update: 60

Source: Sacramento County Environmental Management  
Telephone: 916-875-8406  
Last EDR Contact: 12/23/2019  
Next Scheduled EDR Contact: 04/13/2020  
Data Release Frequency: Quarterly

## SAN BENITO COUNTY:

### CUPA SAN BENITO: CUPA Facility List

Cupa facility list

Date of Government Version: 11/14/2019  
Date Data Arrived at EDR: 11/15/2019  
Date Made Active in Reports: 01/23/2020  
Number of Days to Update: 69

Source: San Benito County Environmental Health  
Telephone: N/A  
Last EDR Contact: 01/31/2020  
Next Scheduled EDR Contact: 05/18/2020  
Data Release Frequency: Varies

## SAN BERNARDINO COUNTY:

### PERMITS SAN BERNARDINO: Hazardous Material Permits

This listing includes underground storage tanks, medical waste handlers/generators, hazardous materials handlers, hazardous waste generators, and waste oil generators/handlers.

# GOVERNMENT RECORDS SEARCHED / DATA CURRENCY TRACKING

Date of Government Version: 11/26/2019  
Date Data Arrived at EDR: 11/27/2019  
Date Made Active in Reports: 02/04/2020  
Number of Days to Update: 69

Source: San Bernardino County Fire Department Hazardous Materials Division  
Telephone: 909-387-3041  
Last EDR Contact: 02/03/2020  
Next Scheduled EDR Contact: 05/18/2020  
Data Release Frequency: Quarterly

## SAN DIEGO COUNTY:

### HMMD SAN DIEGO: Hazardous Materials Management Division Database

The database includes: HE58 - This report contains the business name, site address, business phone number, establishment 'H' permit number, type of permit, and the business status. HE17 - In addition to providing the same information provided in the HE58 listing, HE17 provides inspection dates, violations received by the establishment, hazardous waste generated, the quantity, method of storage, treatment/disposal of waste and the hauler, and information on underground storage tanks. Unauthorized Release List - Includes a summary of environmental contamination cases in San Diego County (underground tank cases, non-tank cases, groundwater contamination, and soil contamination are included.)

Date of Government Version: 12/03/2019  
Date Data Arrived at EDR: 12/04/2019  
Date Made Active in Reports: 02/04/2020  
Number of Days to Update: 62

Source: Hazardous Materials Management Division  
Telephone: 619-338-2268  
Last EDR Contact: 12/04/2019  
Next Scheduled EDR Contact: 03/16/2020  
Data Release Frequency: Quarterly

### LF SAN DIEGO: Solid Waste Facilities

San Diego County Solid Waste Facilities.

Date of Government Version: 04/18/2018  
Date Data Arrived at EDR: 04/24/2018  
Date Made Active in Reports: 06/19/2018  
Number of Days to Update: 56

Source: Department of Health Services  
Telephone: 619-338-2209  
Last EDR Contact: 01/17/2020  
Next Scheduled EDR Contact: 05/04/2020  
Data Release Frequency: Varies

### SAN DIEGO CO LOP: Local Oversight Program Listing

A listing of all LOP release sites that are or were under the County of San Diego's jurisdiction. Included are closed or transferred cases, open cases, and cases that did not have a case type indicated. The cases without a case type are mostly complaints; however, some of them could be LOP cases.

Date of Government Version: 10/16/2019  
Date Data Arrived at EDR: 10/22/2019  
Date Made Active in Reports: 12/13/2019  
Number of Days to Update: 52

Source: Department of Environmental Health  
Telephone: 858-505-6874  
Last EDR Contact: 01/17/2020  
Next Scheduled EDR Contact: 05/04/2020  
Data Release Frequency: Varies

### SAN DIEGO CO SAM: Environmental Case Listing

The listing contains all underground tank release cases and projects pertaining to properties contaminated with hazardous substances that are actively under review by the Site Assessment and Mitigation Program.

Date of Government Version: 03/23/2010  
Date Data Arrived at EDR: 06/15/2010  
Date Made Active in Reports: 07/09/2010  
Number of Days to Update: 24

Source: San Diego County Department of Environmental Health  
Telephone: 619-338-2371  
Last EDR Contact: 11/25/2019  
Next Scheduled EDR Contact: 03/16/2020  
Data Release Frequency: No Update Planned

## SAN FRANCISCO COUNTY:

### LUST SAN FRANCISCO: Local Oversight Facilities

A listing of leaking underground storage tank sites located in San Francisco county.

# GOVERNMENT RECORDS SEARCHED / DATA CURRENCY TRACKING

Date of Government Version: 09/19/2008  
Date Data Arrived at EDR: 09/19/2008  
Date Made Active in Reports: 09/29/2008  
Number of Days to Update: 10

Source: Department Of Public Health San Francisco County  
Telephone: 415-252-3920  
Last EDR Contact: 01/31/2020  
Next Scheduled EDR Contact: 05/18/2020  
Data Release Frequency: No Update Planned

## UST SAN FRANCISCO: Underground Storage Tank Information

Underground storage tank sites located in San Francisco county.

Date of Government Version: 08/01/2019  
Date Data Arrived at EDR: 08/02/2019  
Date Made Active in Reports: 10/08/2019  
Number of Days to Update: 67

Source: Department of Public Health  
Telephone: 415-252-3920  
Last EDR Contact: 01/07/2020  
Next Scheduled EDR Contact: 05/18/2020  
Data Release Frequency: Quarterly

## SAN JOAQUIN COUNTY:

### UST SAN JOAQUIN: San Joaquin Co. UST

A listing of underground storage tank locations in San Joaquin county.

Date of Government Version: 06/22/2018  
Date Data Arrived at EDR: 06/26/2018  
Date Made Active in Reports: 07/11/2018  
Number of Days to Update: 15

Source: Environmental Health Department  
Telephone: N/A  
Last EDR Contact: 12/11/2019  
Next Scheduled EDR Contact: 03/30/2020  
Data Release Frequency: Semi-Annually

## SAN LUIS OBISPO COUNTY:

### CUPA SAN LUIS OBISPO: CUPA Facility List

Cupa Facility List.

Date of Government Version: 12/12/2019  
Date Data Arrived at EDR: 12/13/2019  
Date Made Active in Reports: 02/20/2020  
Number of Days to Update: 69

Source: San Luis Obispo County Public Health Department  
Telephone: 805-781-5596  
Last EDR Contact: 02/14/2020  
Next Scheduled EDR Contact: 06/01/2020  
Data Release Frequency: Varies

## SAN MATEO COUNTY:

### BI SAN MATEO: Business Inventory

List includes Hazardous Materials Business Plan, hazardous waste generators, and underground storage tanks.

Date of Government Version: 09/03/2019  
Date Data Arrived at EDR: 09/09/2019  
Date Made Active in Reports: 11/05/2019  
Number of Days to Update: 57

Source: San Mateo County Environmental Health Services Division  
Telephone: 650-363-1921  
Last EDR Contact: 02/20/2020  
Next Scheduled EDR Contact: 03/23/2020  
Data Release Frequency: Annually

### LUST SAN MATEO: Fuel Leak List

A listing of leaking underground storage tank sites located in San Mateo county.

Date of Government Version: 03/29/2019  
Date Data Arrived at EDR: 03/29/2019  
Date Made Active in Reports: 05/29/2019  
Number of Days to Update: 61

Source: San Mateo County Environmental Health Services Division  
Telephone: 650-363-1921  
Last EDR Contact: 12/05/2019  
Next Scheduled EDR Contact: 03/23/2020  
Data Release Frequency: Semi-Annually

## SANTA BARBARA COUNTY:

# GOVERNMENT RECORDS SEARCHED / DATA CURRENCY TRACKING

## CUPA SANTA BARBARA: CUPA Facility Listing

CUPA Program Listing from the Environmental Health Services division.

Date of Government Version: 09/08/2011  
Date Data Arrived at EDR: 09/09/2011  
Date Made Active in Reports: 10/07/2011  
Number of Days to Update: 28

Source: Santa Barbara County Public Health Department  
Telephone: 805-686-8167  
Last EDR Contact: 02/14/2020  
Next Scheduled EDR Contact: 06/01/2020  
Data Release Frequency: No Update Planned

## SANTA CLARA COUNTY:

### CUPA SANTA CLARA: Cupa Facility List

Cupa facility list

Date of Government Version: 11/18/2019  
Date Data Arrived at EDR: 11/19/2019  
Date Made Active in Reports: 01/23/2020  
Number of Days to Update: 65

Source: Department of Environmental Health  
Telephone: 408-918-1973  
Last EDR Contact: 02/14/2020  
Next Scheduled EDR Contact: 06/01/2020  
Data Release Frequency: Varies

### HIST LUST SANTA CLARA: HIST LUST - Fuel Leak Site Activity Report

A listing of open and closed leaking underground storage tanks. This listing is no longer updated by the county. Leaking underground storage tanks are now handled by the Department of Environmental Health.

Date of Government Version: 03/29/2005  
Date Data Arrived at EDR: 03/30/2005  
Date Made Active in Reports: 04/21/2005  
Number of Days to Update: 22

Source: Santa Clara Valley Water District  
Telephone: 408-265-2600  
Last EDR Contact: 03/23/2009  
Next Scheduled EDR Contact: 06/22/2009  
Data Release Frequency: No Update Planned

### LUST SANTA CLARA: LOP Listing

A listing of leaking underground storage tanks located in Santa Clara county.

Date of Government Version: 03/03/2014  
Date Data Arrived at EDR: 03/05/2014  
Date Made Active in Reports: 03/18/2014  
Number of Days to Update: 13

Source: Department of Environmental Health  
Telephone: 408-918-3417  
Last EDR Contact: 02/21/2020  
Next Scheduled EDR Contact: 06/08/2020  
Data Release Frequency: No Update Planned

### SAN JOSE HAZMAT: Hazardous Material Facilities

Hazardous material facilities, including underground storage tank sites.

Date of Government Version: 10/30/2019  
Date Data Arrived at EDR: 11/01/2019  
Date Made Active in Reports: 01/08/2020  
Number of Days to Update: 68

Source: City of San Jose Fire Department  
Telephone: 408-535-7694  
Last EDR Contact: 02/13/2020  
Next Scheduled EDR Contact: 05/18/2020  
Data Release Frequency: Annually

## SANTA CRUZ COUNTY:

### CUPA SANTA CRUZ: CUPA Facility List

CUPA facility listing.

Date of Government Version: 01/21/2017  
Date Data Arrived at EDR: 02/22/2017  
Date Made Active in Reports: 05/23/2017  
Number of Days to Update: 90

Source: Santa Cruz County Environmental Health  
Telephone: 831-464-2761  
Last EDR Contact: 02/14/2020  
Next Scheduled EDR Contact: 06/01/2020  
Data Release Frequency: Varies

## SHASTA COUNTY:



# GOVERNMENT RECORDS SEARCHED / DATA CURRENCY TRACKING

## CUPA SHASTA: CUPA Facility List Cupa Facility List.

Date of Government Version: 06/15/2017  
Date Data Arrived at EDR: 06/19/2017  
Date Made Active in Reports: 08/09/2017  
Number of Days to Update: 51

Source: Shasta County Department of Resource Management  
Telephone: 530-225-5789  
Last EDR Contact: 02/14/2020  
Next Scheduled EDR Contact: 06/01/2020  
Data Release Frequency: Varies

## SOLANO COUNTY:

### LUST SOLANO: Leaking Underground Storage Tanks

A listing of leaking underground storage tank sites located in Solano county.

Date of Government Version: 06/04/2019  
Date Data Arrived at EDR: 06/06/2019  
Date Made Active in Reports: 08/13/2019  
Number of Days to Update: 68

Source: Solano County Department of Environmental Management  
Telephone: 707-784-6770  
Last EDR Contact: 11/25/2019  
Next Scheduled EDR Contact: 03/16/2020  
Data Release Frequency: Quarterly

### UST SOLANO: Underground Storage Tanks

Underground storage tank sites located in Solano county.

Date of Government Version: 12/09/2019  
Date Data Arrived at EDR: 12/11/2019  
Date Made Active in Reports: 02/21/2020  
Number of Days to Update: 72

Source: Solano County Department of Environmental Management  
Telephone: 707-784-6770  
Last EDR Contact: 12/02/2019  
Next Scheduled EDR Contact: 03/16/2020  
Data Release Frequency: Quarterly

## SONOMA COUNTY:

### CUPA SONOMA: Cupa Facility List Cupa Facility list

Date of Government Version: 06/18/2019  
Date Data Arrived at EDR: 06/25/2019  
Date Made Active in Reports: 07/24/2019  
Number of Days to Update: 29

Source: County of Sonoma Fire & Emergency Services Department  
Telephone: 707-565-1174  
Last EDR Contact: 11/14/2019  
Next Scheduled EDR Contact: 04/06/2020  
Data Release Frequency: Varies

### LUST SONOMA: Leaking Underground Storage Tank Sites

A listing of leaking underground storage tank sites located in Sonoma county.

Date of Government Version: 10/01/2019  
Date Data Arrived at EDR: 10/02/2019  
Date Made Active in Reports: 11/07/2019  
Number of Days to Update: 36

Source: Department of Health Services  
Telephone: 707-565-6565  
Last EDR Contact: 12/17/2019  
Next Scheduled EDR Contact: 04/06/2020  
Data Release Frequency: Quarterly

## STANISLAUS COUNTY:

### CUPA STANISLAUS: CUPA Facility List Cupa facility list

Date of Government Version: 11/04/2019  
Date Data Arrived at EDR: 11/07/2019  
Date Made Active in Reports: 01/08/2020  
Number of Days to Update: 62

Source: Stanislaus County Department of Environmental Protection  
Telephone: 209-525-6751  
Last EDR Contact: 01/13/2020  
Next Scheduled EDR Contact: 04/27/2020  
Data Release Frequency: Varies

## SUTTER COUNTY:

# GOVERNMENT RECORDS SEARCHED / DATA CURRENCY TRACKING

## UST SUTTER: Underground Storage Tanks

Underground storage tank sites located in Sutter county.

Date of Government Version: 12/02/2019  
Date Data Arrived at EDR: 12/03/2019  
Date Made Active in Reports: 02/07/2020  
Number of Days to Update: 66

Source: Sutter County Environmental Health Services  
Telephone: 530-822-7500  
Last EDR Contact: 12/02/2019  
Next Scheduled EDR Contact: 03/16/2020  
Data Release Frequency: Semi-Annually

## TEHAMA COUNTY:

### CUPA TEHAMA: CUPA Facility List

Cupa facilities

Date of Government Version: 05/20/2019  
Date Data Arrived at EDR: 05/21/2019  
Date Made Active in Reports: 07/18/2019  
Number of Days to Update: 58

Source: Tehama County Department of Environmental Health  
Telephone: 530-527-8020  
Last EDR Contact: 01/23/2020  
Next Scheduled EDR Contact: 05/18/2020  
Data Release Frequency: Varies

## TRINITY COUNTY:

### CUPA TRINITY: CUPA Facility List

Cupa facility list

Date of Government Version: 10/17/2019  
Date Data Arrived at EDR: 10/22/2019  
Date Made Active in Reports: 01/02/2020  
Number of Days to Update: 72

Source: Department of Toxic Substances Control  
Telephone: 760-352-0381  
Last EDR Contact: 01/17/2020  
Next Scheduled EDR Contact: 05/04/2020  
Data Release Frequency: Varies

## TULARE COUNTY:

### CUPA TULARE: CUPA Facility List

Cupa program facilities

Date of Government Version: 11/25/2019  
Date Data Arrived at EDR: 11/27/2019  
Date Made Active in Reports: 02/04/2020  
Number of Days to Update: 69

Source: Tulare County Environmental Health Services Division  
Telephone: 559-624-7400  
Last EDR Contact: 02/03/2020  
Next Scheduled EDR Contact: 05/18/2020  
Data Release Frequency: Varies

## TUOLUMNE COUNTY:

### CUPA TUOLUMNE: CUPA Facility List

Cupa facility list

Date of Government Version: 04/23/2018  
Date Data Arrived at EDR: 04/25/2018  
Date Made Active in Reports: 06/25/2018  
Number of Days to Update: 61

Source: Division of Environmental Health  
Telephone: 209-533-5633  
Last EDR Contact: 01/17/2020  
Next Scheduled EDR Contact: 05/04/2020  
Data Release Frequency: Varies

## VENTURA COUNTY:

# GOVERNMENT RECORDS SEARCHED / DATA CURRENCY TRACKING

## BWT VENTURA: Business Plan, Hazardous Waste Producers, and Operating Underground Tanks

The BWT list indicates by site address whether the Environmental Health Division has Business Plan (B), Waste Producer (W), and/or Underground Tank (T) information.

Date of Government Version: 05/29/2019	Source: Ventura County Environmental Health Division
Date Data Arrived at EDR: 07/29/2019	Telephone: 805-654-2813
Date Made Active in Reports: 09/30/2019	Last EDR Contact: 01/21/2020
Number of Days to Update: 63	Next Scheduled EDR Contact: 05/04/2020
	Data Release Frequency: Quarterly

## LF VENTURA: Inventory of Illegal Abandoned and Inactive Sites

Ventura County Inventory of Closed, Illegal Abandoned, and Inactive Sites.

Date of Government Version: 12/01/2011	Source: Environmental Health Division
Date Data Arrived at EDR: 12/01/2011	Telephone: 805-654-2813
Date Made Active in Reports: 01/19/2012	Last EDR Contact: 12/19/2019
Number of Days to Update: 49	Next Scheduled EDR Contact: 04/13/2020
	Data Release Frequency: No Update Planned

## LUST VENTURA: Listing of Underground Tank Cleanup Sites

Ventura County Underground Storage Tank Cleanup Sites (LUST).

Date of Government Version: 05/29/2008	Source: Environmental Health Division
Date Data Arrived at EDR: 06/24/2008	Telephone: 805-654-2813
Date Made Active in Reports: 07/31/2008	Last EDR Contact: 02/07/2020
Number of Days to Update: 37	Next Scheduled EDR Contact: 05/25/2020
	Data Release Frequency: No Update Planned

## MED WASTE VENTURA: Medical Waste Program List

To protect public health and safety and the environment from potential exposure to disease causing agents, the Environmental Health Division Medical Waste Program regulates the generation, handling, storage, treatment and disposal of medical waste throughout the County.

Date of Government Version: 09/26/2019	Source: Ventura County Resource Management Agency
Date Data Arrived at EDR: 10/23/2019	Telephone: 805-654-2813
Date Made Active in Reports: 12/13/2019	Last EDR Contact: 01/21/2020
Number of Days to Update: 51	Next Scheduled EDR Contact: 05/04/2020
	Data Release Frequency: Quarterly

## UST VENTURA: Underground Tank Closed Sites List

Ventura County Operating Underground Storage Tank Sites (UST)/Underground Tank Closed Sites List.

Date of Government Version: 11/26/2019	Source: Environmental Health Division
Date Data Arrived at EDR: 12/10/2019	Telephone: 805-654-2813
Date Made Active in Reports: 02/21/2020	Last EDR Contact: 12/10/2019
Number of Days to Update: 73	Next Scheduled EDR Contact: 03/23/2020
	Data Release Frequency: Quarterly

## YOLO COUNTY:

### UST YOLO: Underground Storage Tank Comprehensive Facility Report

Underground storage tank sites located in Yolo county.

Date of Government Version: 09/25/2019	Source: Yolo County Department of Health
Date Data Arrived at EDR: 10/01/2019	Telephone: 530-666-8646
Date Made Active in Reports: 10/31/2019	Last EDR Contact: 12/19/2019
Number of Days to Update: 30	Next Scheduled EDR Contact: 04/13/2020
	Data Release Frequency: Annually

## YUBA COUNTY:

# GOVERNMENT RECORDS SEARCHED / DATA CURRENCY TRACKING

## CUPA YUBA: CUPA Facility List

CUPA facility listing for Yuba County.

Date of Government Version: 11/04/2019  
Date Data Arrived at EDR: 11/06/2019  
Date Made Active in Reports: 01/08/2020  
Number of Days to Update: 63

Source: Yuba County Environmental Health Department  
Telephone: 530-749-7523  
Last EDR Contact: 02/07/2020  
Next Scheduled EDR Contact: 05/25/2020  
Data Release Frequency: Varies

## OTHER DATABASE(S)

Depending on the geographic area covered by this report, the data provided in these specialty databases may or may not be complete. For example, the existence of wetlands information data in a specific report does not mean that all wetlands in the area covered by the report are included. Moreover, the absence of any reported wetlands information does not necessarily mean that wetlands do not exist in the area covered by the report.

## CT MANIFEST: Hazardous Waste Manifest Data

Facility and manifest data. Manifest is a document that lists and tracks hazardous waste from the generator through transporters to a tsd facility.

Date of Government Version: 05/14/2019  
Date Data Arrived at EDR: 12/05/2019  
Date Made Active in Reports: 02/03/2020  
Number of Days to Update: 60

Source: Department of Energy & Environmental Protection  
Telephone: 860-424-3375  
Last EDR Contact: 01/30/2020  
Next Scheduled EDR Contact: 05/25/2020  
Data Release Frequency: No Update Planned

## NJ MANIFEST: Manifest Information

Hazardous waste manifest information.

Date of Government Version: 12/31/2018  
Date Data Arrived at EDR: 04/10/2019  
Date Made Active in Reports: 05/16/2019  
Number of Days to Update: 36

Source: Department of Environmental Protection  
Telephone: N/A  
Last EDR Contact: 01/06/2020  
Next Scheduled EDR Contact: 04/20/2020  
Data Release Frequency: Annually

## NY MANIFEST: Facility and Manifest Data

Manifest is a document that lists and tracks hazardous waste from the generator through transporters to a TSD facility.

Date of Government Version: 01/01/2019  
Date Data Arrived at EDR: 05/01/2019  
Date Made Active in Reports: 06/21/2019  
Number of Days to Update: 51

Source: Department of Environmental Conservation  
Telephone: 518-402-8651  
Last EDR Contact: 01/31/2020  
Next Scheduled EDR Contact: 05/11/2020  
Data Release Frequency: Quarterly

## PA MANIFEST: Manifest Information

Hazardous waste manifest information.

Date of Government Version: 06/30/2018  
Date Data Arrived at EDR: 07/19/2019  
Date Made Active in Reports: 09/10/2019  
Number of Days to Update: 53

Source: Department of Environmental Protection  
Telephone: 717-783-8990  
Last EDR Contact: 01/14/2020  
Next Scheduled EDR Contact: 04/07/2020  
Data Release Frequency: Annually

## RI MANIFEST: Manifest information

Hazardous waste manifest information

Date of Government Version: 12/31/2018  
Date Data Arrived at EDR: 10/02/2019  
Date Made Active in Reports: 12/10/2019  
Number of Days to Update: 69

Source: Department of Environmental Management  
Telephone: 401-222-2797  
Last EDR Contact: 02/18/2020  
Next Scheduled EDR Contact: 06/01/2020  
Data Release Frequency: Annually

# GOVERNMENT RECORDS SEARCHED / DATA CURRENCY TRACKING

## WI MANIFEST: Manifest Information

Hazardous waste manifest information.

Date of Government Version: 05/31/2018  
Date Data Arrived at EDR: 06/19/2019  
Date Made Active in Reports: 09/03/2019  
Number of Days to Update: 76

Source: Department of Natural Resources  
Telephone: N/A  
Last EDR Contact: 12/18/2019  
Next Scheduled EDR Contact: 03/23/2020  
Data Release Frequency: Annually

## Oil/Gas Pipelines

Source: Endeavor Business Media

Petroleum Bundle (Crude Oil, Refined Products, Petrochemicals, Gas Liquids (LPG/NGL), and Specialty Gases (Miscellaneous)) N = Natural Gas Bundle (Natural Gas, Gas Liquids (LPG/NGL), and Specialty Gases (Miscellaneous)). This map includes information copyrighted by Endeavor Business Media. This information is provided on a best effort basis and Endeavor Business Media does not guarantee its accuracy nor warrant its fitness for any particular purpose. Such information has been reprinted with the permission of Endeavor Business Media.

## Electric Power Transmission Line Data

Source: Endeavor Business Media

This map includes information copyrighted by Endeavor Business Media. This information is provided on a best effort basis and Endeavor Business Media does not guarantee its accuracy nor warrant its fitness for any particular purpose. Such information has been reprinted with the permission of Endeavor Business Media.

**Sensitive Receptors:** There are individuals deemed sensitive receptors due to their fragile immune systems and special sensitivity to environmental discharges. These sensitive receptors typically include the elderly, the sick, and children. While the location of all sensitive receptors cannot be determined, EDR indicates those buildings and facilities - schools, daycares, hospitals, medical centers, and nursing homes - where individuals who are sensitive receptors are likely to be located.

## AHA Hospitals:

Source: American Hospital Association, Inc.  
Telephone: 312-280-5991

The database includes a listing of hospitals based on the American Hospital Association's annual survey of hospitals.

## Medical Centers: Provider of Services Listing

Source: Centers for Medicare & Medicaid Services  
Telephone: 410-786-3000

A listing of hospitals with Medicare provider number, produced by Centers of Medicare & Medicaid Services, a federal agency within the U.S. Department of Health and Human Services.

## Nursing Homes

Source: National Institutes of Health  
Telephone: 301-594-6248

Information on Medicare and Medicaid certified nursing homes in the United States.

## Public Schools

Source: National Center for Education Statistics  
Telephone: 202-502-7300

The National Center for Education Statistics' primary database on elementary and secondary public education in the United States. It is a comprehensive, annual, national statistical database of all public elementary and secondary schools and school districts, which contains data that are comparable across all states.

## Private Schools

Source: National Center for Education Statistics  
Telephone: 202-502-7300

The National Center for Education Statistics' primary database on private school locations in the United States.

## Daycare Centers: Licensed Facilities

Source: Department of Social Services  
Telephone: 916-657-4041

**Flood Zone Data:** This data was obtained from the Federal Emergency Management Agency (FEMA). It depicts 100-year and 500-year flood zones as defined by FEMA. It includes the National Flood Hazard Layer (NFHL) which incorporates Flood Insurance Rate Map (FIRM) data and Q3 data from FEMA in areas not covered by NFHL.

Source: FEMA  
Telephone: 877-336-2627  
Date of Government Version: 2003, 2015

## GOVERNMENT RECORDS SEARCHED / DATA CURRENCY TRACKING

NWI: National Wetlands Inventory. This data, available in select counties across the country, was obtained by EDR in 2002, 2005 and 2010 from the U.S. Fish and Wildlife Service.

State Wetlands Data: Wetland Inventory  
Source: Department of Fish and Wildlife  
Telephone: 916-445-0411

Current USGS 7.5 Minute Topographic Map  
Source: U.S. Geological Survey

### **STREET AND ADDRESS INFORMATION**

© 2015 TomTom North America, Inc. All rights reserved. This material is proprietary and the subject of copyright protection and other intellectual property rights owned by or licensed to Tele Atlas North America, Inc. The use of this material is subject to the terms of a license agreement. You will be held liable for any unauthorized copying or disclosure of this material.

## Appendix E

### Resumes for Preparers of Phase I ESA Report

# Paul B. Hoffey

## Principal Environmental Scientist

### Education

- The University of Iowa, B.S. Physical Geography/ Minor in Geology, 1984

### Registrations/Certifications

- Forty-hour HAZWOPER Training Course
- Eight-hour Health and Safety Training Course for Supervisors

### Summary of Experience

---

Mr. Hoffey has 30 years of environmental consulting experience in conducting environmental assessments. At EKI, Mr. Hoffey heads up the Property Transaction Environmental Due Diligence division, and is principal quality control reviewer of Phase I Environmental Site Assessment (ESA) reports. Mr. Hoffey has performed, written, managed, and reviewed over a thousand Phase I ESA reports for a variety of land uses from large open space properties to

heavy industrial and manufacturing sites. Mr. Hoffey's clients have varied from non-profit land use trusts, to residential and commercial developers, to community redevelopment agencies, to large global high technology firms. Mr. Hoffey frequently provides Phase I ESA training workshops and has given many seminars to community groups and other professionals on Phase I ESAs, the ASTM E1527 Phase I guidance, and environmental due diligence in property transactions. Mr. Hoffey is an Environmental Professional as defined by the U.S. Environmental Protection Agency's (U.S. EPA) All Appropriate Inquires (AAI) Rule (Part 312.10).

Prior to joining EKI, Mr. Hoffey worked for three years preparing and managing Environmental Impact Reports (EIRs) under the California Environmental Quality Act (CEQA) for various proposed development projects.

### Selected Experience

---

- Over the past 11 years, Mr. Hoffey has provided overall environmental due diligence services on behalf of a Fortune 50 multi-national technology company based in California for its planned acquisition and lease facilities located throughout the United States as well as internationally. Services provided to this client by Mr. Hoffey include preparation of Phase I assessments for property acquisitions and mergers & acquisitions, design and implementation of Phase II sampling investigations, and coordination with sub-consultants worldwide for the provision of other due diligence services including asbestos and lead paint assessments, indoor air sampling, mold and moisture assessments, and other hazardous materials assessment services, as well as providing technical support to the client and legal counsel regarding potential environmental liabilities and business risks associated with contaminated properties. Throughout this 10-year period, Mr. Hoffey has assisted the Environment Health and Safety (EHS) division of the client company with the development of a formal environmental due diligence program that is being adopted by the various lease and acquisition departments within the company.
- Mr. Hoffey has prepared Phase I ESAs for communities and city redevelopment agencies interested in revitalization of blighted areas. Issues included contamination associated with former gasoline service stations, dry cleaning facilities, and automotive repair shops. Mr. Hoffey assisted such organizations with the evaluation of data given planned land uses, and potential environmental risks and liabilities, as well as potential remedial options and costs. Mr. Hoffey also assisted one community with the development of a database of environmental information for properties located within a designated redevelopment area, such that the information could be used by the city and potential redevelopment partners to facilitate assessment and re-use of impaired properties.
- Mr. Hoffey has assisted residential developers in the assessment and re-use planning of former agricultural and manufacturing properties, including the preparation of Phase I ESAs, design of Phase II



scopes of work, and assisting the clients with remedial option planning, cost estimating, and regulatory planning associated with converting properties to more sensitive residential use. Issues addressed included pesticides in soil and the potential for direct exposure concerns, and solvents in groundwater and the potential for vapor intrusion concerns.

- Mr. Hoffey assisted a developer with environmental due diligence of a portion of a Federal Superfund site for acquisition and redevelopment into office uses. Mr. Hoffey assisted client by performing a Phase I ESA to identify potential issues associated with re-use, provided technical support to client in obtaining a Prospective Purchaser Agreement from the U.S. EPA, assisted client with identification of on-going obligations, including design and implementation of vapor mitigation, allowing access to the site by Responsible Parties, and providing overall technical support in communications with the seller and responsible parties.
- Mr. Hoffey assisted a developer with potential acquisition and re-development of an approximate 150-acre former automobile manufacturing facility. Mr. Hoffey reviewed prior Phase I ESA and Phase II reports prepared for the facilities, reviewed regulatory agency information related to ongoing investigations and remedial actions, and assisted client with evaluation of identified and potential environmental issues that could impact redevelopment of the site. Areas of concern included petroleum hydrocarbons and solvents in shallow groundwater from on-site releases, and potential issues from former operations areas such as rail spur tracks, spray paint areas and sludge pits, various tanks farms, and hazardous waste storage areas that were not fully characterized. Mr. Hoffey provided to client a spreadsheet of identified and potential issues, options for additional investigations and corrective actions, and estimated cost ranges to implement actions.
- Mr. Hoffey has completed numerous Phase I ESAs for various non-profit land trusts for potential acquisition of large tracts of land used for open space, agriculture, and ranching. Issues identified and characterized by Mr. Hoffey included pesticides in soil in and around mixing areas and cattle squeeze gates, ranch dumps containing discarded chemical drums and cans, landfills, and above ground and below ground fuel storage tanks. Mr. Hoffey has assisted clients with the development of Phase II investigations, design and implementation of corrective actions, and development of remedial action cost estimates that were used to facilitate the transactions.
- Mr. Hoffey is currently assisting a property management firm with annual and biennial auditing of its tenants that use and store chemicals. For each environmental audit, Mr. Hoffey reviews regulatory agency and chemical use inventory information for these facilities, conducts a site visual survey of chemical use and storage areas, conducts interviews with tenants, and prepares a report for the property management firm that identifies potential issues and options for corrective actions. The audits are used by the property management firm to demonstrate to the respective owners that actions are being taken to reduce the potential for impairment to the properties caused by tenant activities.
- On behalf of a current property owner, Mr. Hoffey evaluated the status of a site that has been the subject of 15 years of investigations by the California Department of Toxic Substances Control (DTSC). The client was named the Potentially Responsible Party (PRP) by the DTSC and was being held liable for nearly \$1.2 million in investigation and DTSC oversight costs incurred to date. Mr. Hoffey evaluated over 15 years of site data and determined that the DTSC had not sufficiently identified the site as a source for the contamination in the subsurface beneath the site. At a meeting held between EKI, its client and attorney, and the DTSC, Mr. Hoffey presented arguments that the site was not the source for the contamination detected in site groundwater. The DTSC concurred with EKI's findings and agreed to close the site and absolve EKI's client of past costs. EKI prepared the closure documentation for the site, including a Remedial Investigation Summary Report, Human Health Risk Assessment (HHRA), Public Participation Plan, and Removal Action Work Plan (RAW).

# Jessica Fadde Daugherty, PG

## Geologist

### Summary of Experience

#### Education

- San Francisco State University, M.S. in Applied Geosciences, 2007
- State University of New York at New Paltz, B.A. in Interpersonal and Intercultural Communications, 1995

#### Registrations/Certifications

- Professional Geologist in California (PG #9116)
- Forty-hour HAZWOPER Training Course

Ms. Daugherty has over eight years of experience in field planning and implementation of site characterization and remediation projects. Ms. Daugherty has participated in performing Phase I environmental site assessments (ESAs) and has conducted numerous subsurface investigations of soil, groundwater, and soil vapor contamination with various types of chemicals including chlorinated solvents, polychlorinated biphenyls (PCBs), petroleum hydrocarbons (TPHs), agricultural pesticides, metals, and leaking underground storage tanks (USTs) containing fuels and

solvents. She also performs construction observation services and contractor management for remediation projects. Ms. Daugherty has extensive experience managing large sets of data, depicting the results of investigations on maps, and preparing geologic cross-sections to aid in the interpretation of subsurface conditions. Ms. Daugherty has also performed detailed research of field documentation to support site conceptual models as part of litigation activities.

### Detailed Experience

- Ms. Daugherty has coordinated and implemented soil and groundwater investigations at numerous sites in the Bay Area with former industrial/commercial, residential, and agricultural land uses. Coordination and oversight tasks performed by Ms. Daugherty for these projects include procuring permits from both city and county agencies; writing work authorizations and health and safety plans; coordinating with analytical laboratories; obtaining and overseeing subcontractors such as drillers, utility locators, and concrete corers; and managing the disposal of investigation derived wastes (IDWs). On-site activities managed and performed by Ms. Daugherty include drilling soil borings using hollow-stem auger and direct-push drilling, and in-situ environmental investigation techniques such as cone penetration testing (CPT) and membrane interface probe (MIP). Ms. Daugherty is also experienced with various methods of sample collection, including discrete soil sampling, confirmation soil sampling, multi-increment sampling, soil vapor sampling, grab groundwater sampling, and purging and sampling of monitoring wells. She is experienced in soil borehole logging techniques and in preparing and interpreting geologic cross-sections for remedial design. She has performed excavation oversight and perimeter air monitoring.
- Ms. Daugherty recently managed a 4-month long, deep groundwater investigation on multiple sites, encompassing approximately 16-acres. During this investigation, she simultaneously managed several detailed and fast-paced activities that included street closures, utility clearance, CPT, MIP, grab groundwater sampling, soil sampling, UST removal, well installation and borehole logging using various drilling methods, well development, well sampling, and IDW management.
- Ms. Daugherty has installed sub-slab vapor and soil vapor probes at multiple commercial and industrial sites and sampled these probes in accordance with regulatory guidance. Ms. Daugherty has planned an indoor air sampling investigation to evaluate whether significant vapor intrusion (VI) was occurring at a site in Emeryville.
- Ms. Daugherty has been the lead involved in the field planning for multiple pilot study tests and full-scale implementation for in situ groundwater remediation using enhanced reductive dechlorination (ERD) at multiple sites in Emeryville, for the City of Emeryville as the Successor Agency to the

Emeryville Redevelopment Agency, under the oversight of the Department of Toxic Substances Control (DTSC). Ms. Daugherty has been involved in coordinating multiple injection events. Tasks involved in these injection events include managing injection logistics; interpretation of injection intervals; using different amendments to adjust for pH and subsurface biology; handling challenging access conditions; and managing surfacing of the injected constituents. These injection events have led to a successful reduction of chlorinated volatile organic compounds (CVOCs) concentrations in groundwater by three orders of magnitude, to date.

- Ms. Daugherty has prepared Phase I ESAs at numerous commercial and industrial sites across the Bay Area in general accordance with the United States Environmental Protection Agency (U.S. EPA) All Appropriate Inquiries (AAI) rule and the American Society of Testing and Materials (ASTM) E-1527 guidance. Ms. Daugherty has also developed and performed Phase II subsurface investigations for soil, soil vapor, and groundwater following Phase I recommendations.
- Ms. Daugherty has assisted in plan preparation for remedial implementation. These plans include storm water pollution prevention plans (SWPPP), sampling and analysis plans (SAP), quality assurance project plans (QAPP), air monitoring plans, traffic control plans, decontamination plans, and dust and vapor control plans.
- Prior to joining EKI, Ms. Daugherty conducted physical modeling experiments of a gravel bedded river in a flume with a research team from UC Berkeley and UC Santa Barbara, for a CALFED funded study to guide future river restoration projects. During this research Ms. Daugherty assisted in the design and reconstruction of the flume to be used in the experiments, carried out flume experiments, used sonar and laser equipment to create topographical profiles of the gravel bed, mapped sediment pulse movement through the flume, and analyzed grain size distributions of sediments by weight and through point counts.
- As a research assistant with the San Francisco State University (SFSU) Fault Creep Monitoring Project Ms. Daugherty performed theodolite survey measurements of seismic fault movement on alignment arrays on active strike-slip faults in the San Francisco Bay Area.

## Publications

---

Venditti, J.G., W.E. Dietrich, P.A. Nelson, M.A. Wyzdga, J. Fadde, and L.S. Sklar, 2010. Effect of Sediment Pulse Grain Size on Sediment Transport Rates and Bed Mobility in Gravel Bedded Rivers, *Journal of Geophysical Research-Earth Surface*, 115: F03039. doi:10.1029/2009JF001418.

Venditti, J.G., W.E. Dietrich, P.A. Nelson, M.A. Wyzdga, J. Fadde and L.S. Sklar, 2010. Mobilization of Coarse Surface Layers in Gravel-bedded Rivers by Finer Gravel Bedload, *Water Resources Research*, doi:10.1029/2009WR008329.

Sklar, L.S., J. Fadde, J.G. Venditti, A. Wyzdga, P. Nelson, Y. Cui, and W.E. Dietrich, 2009. Translation and Dispersion of Sediment Pulses in Flume Experiments Simulating Gravel Augmentation Below Dams, *Water Resources Research*, 45, doi:10.1029/2008WR007346.

## Conference Presentations / Abstracts

---

Fadde, J.E., J.G. Venditti, L.S. Sklar, A. Wyzdga, P.A. Nelson, and W.E. Dietrich, October 2006, Sediment Pulse Propagation in Flume Experiments Simulating Gravel Augmentation in Armored Channels Downstream of Dams, 4th Biennial CALFED Science Conference, Sacramento, CA, October 23-25. (Poster)

Venditti, J.G., W.E. Dietrich, P.A. Nelson, A. Wyzdga, J.E. Fadde, and L.S. Sklar, October 2006, Mobilization of Armored Gravel by Pulses of Fine Gravel, 4th Biennial CALFED Conference, Sacramento, CA, October 23-25.

Jessica Fadde Daugherty, PG

Fadde, J., J.G. Venditti, L.S. Sklar, M.A. Wyzga, P.A. Nelson and W.E. Dietrich, 2005, Propagation of Sediment Pulses in Flume Experiments Simulating Gravel Augmentation in Armored Channels Downstream of Dams, *Eos Trans. AGU*, 86(52), Fall Meet. Suppl., Abstract H53D-0487. (Poster)

Venditti, J.G., W.E. Dietrich, P.A. Nelson, M.A. Wyzga, J. Fadde and L.S. Sklar, 2005, Can Coarse Surface Layers in Gravel-bedded Rivers be Mobilized by Finer Gravel Bedload? *Eos Trans. AGU*, 86(52), Fall Meet. Suppl., Abstract H51H-05.

## Appendix F

**Copy of *Soil Vapor Sampling Results Report*,  
prepared by EKI, dated 9 March 2020**



## Results of Soil Vapor Sampling Survey

123 Sherman Avenue  
Palo Alto, California

Prepared for:  
Smith Development Group

9 March 2020  
EKI C00020.00

# RESULTS OF SOIL VAPOR SAMPLING SURVEY

123 Sherman Avenue, Palo Alto, California

## TABLE OF CONTENTS

<b>1</b>	<b>INTRODUCTION AND BACKGROUND.....</b>	<b>1</b>
<b>2</b>	<b>SUBSURFACE SOIL VAPOR SAMPLING AND ANALYSIS.....</b>	<b>1</b>
2.1	Soil Vapor Probe (SVP) Installation.....	1
2.2	Soil Vapor Sample Collection Methods.....	2
2.3	Laboratory Analysis of Soil Vapor Samples.....	3
<b>3</b>	<b>ANALYTICAL RESULTS FOR SOIL VAPOR SAMPLES.....</b>	<b>4</b>
3.1	Analytical Results for PCE.....	4
3.2	Analytical Results for Other VOCs.....	4
3.3	Sample Quality Assurance/Quality Control.....	5
<b>4</b>	<b>CONCLUSIONS.....</b>	<b>5</b>
<b>5</b>	<b>REFERENCES.....</b>	<b>5</b>

### LIST OF FIGURES

- Figure 1 Site Location Map
- Figure 2 Soil Vapor Sampling Locations

### LIST OF TABLES

- Table 1 Summary of Soil Vapor Sample Analytical Results for VOCs

### LIST OF APPENDICES

- Appendix A EKI Field Forms and Notes
- Appendix B K-Prime Laboratory Analytical Reports for Vapor Samples

## 1 INTRODUCTION AND BACKGROUND

On behalf of Smith Development Group (“Client”), EKI Environment & Water, Inc. (“EKI”) prepared this soil vapor sampling results report for the property located at 123 Sherman Avenue, in Palo Alto, California (“the Site”; see Figure 1). As described further below, an initial soil vapor sampling event was conducted by EKI on 18 February 2020, with a subsequent follow-up sampling event conducted on 2 March 2020.

Based on a review of available historical records, the Site reportedly was occupied in 1975 by Crown Carpet and Upholstery Cleaners, which may have used perchloroethylene (“PCE”) or other solvents on the site as fabric cleaning compounds. The purpose for the soil vapor sampling survey conducted by EKI was to screen for the presence of PCE, its breakdown or degradation components, and other volatile organic compounds (“VOCs”) that could have been released from historical uses of the Site, e.g., prior to its current residential development. The Site also is located directly adjacent to a former dry cleaner facility at 2555 Park Boulevard (see Figure 2), with reported historical releases of PCE, naphthalene, and Stoddard Solvent, to the subsurface at that property.

In accordance with EKI’s agreement with Client, this report is for the sole use and benefit of Client. The use of, or reliance on the information, results, or opinions presented in this report by any entity other than EKI’s Client is not permitted or authorized.

## 2 SUBSURFACE SOIL VAPOR SAMPLING AND ANALYSIS

The method and procedures for sampling and analysis of subsurface soil vapor by EKI were conducted as described below, in general accordance with the methods in the California Environmental Protection Agency’s (“Cal-EPA”) July 2015 guidance titled *Advisory – Active Soil Gas Investigations* (“Cal-EPA Advisory”).

### 2.1 Soil Vapor Probe (SVP) Installation

The soil vapor probe (“SVP”) sampling by EKI was conducted in two phases. The first-phase SVP sampling event was conducted between 13 and 18 February 2020. Based on the results of the initial vapor sampling round, a second-phase SVP sampling event was conducted between 27 February and 2 March 2020.

On 13 February 2020, EKI installed two (2) temporary soil vapor probes (“SVPs”) at the Site at the approximate locations shown on Figure 2. SVP-1 was installed in the crawl space beneath the pantry of the residence, which was accessed through a trap door in the floor. SVP-2 was installed



along the northeast side of the car garage in the landscaped yard area of the Site.

On 27 February 2020, based on the results of the first-round sampling event, EKI installed six (6) additional temporary SVPs at the Site; two SVPs in the yard area near the garage (SVP-3 and SVP-4); two SVPs in the yard near the residence (SVP-5 and SVP-6); and two SVPs beneath the wood deck at the rear of the residence (SVP-7 and SVP-8) (see Figure 2).

The SVPs were installed using a manually operated hand auger with a diameter of approximately 4 inches. SVP-1 was installed at a depth of approximately 3.5 to 4 feet below ground surface (“bgs”). The desired depth of the SVP (5 to 5.5 feet bgs) could not be achieved at SVP-1 due to auger refusal on large gravel or other obstruction at that location. SVP-2 through SVP-8 were installed generally at the desired depths of 5 to 5.5 feet bgs. No discolored, stained, odorous, or obviously impacted soil was encountered during advancement of the SVP boreholes. Soil cuttings from the hand auger boreholes were retained on Site and placed around the borehole locations. At each location, a temporary SVP was constructed within each of the boreholes for soil vapor sampling, as discussed below.

Each SVP consisted of a 6-inch long, ½-inch diameter stainless-steel wire mesh screen attached to a length of continuous ¼-inch diameter flexible fluorinated ethylene propylene (“FEP”) tubing, sealed at the top using a stainless-steel laboratory-grade plug valve with Swagelok-type compression fittings. The borehole annular space around each SVP screen was backfilled with a 1.5-foot vertical filter pack of prewashed silica sand, poured slowly into the borehole.

Above the filter pack, each SVP borehole was backfilled with a minimum six-inch layer of dry medium granular bentonite, per the Cal-EPA Advisory. Above the dry granular bentonite, each borehole was sealed to 6 inches below existing grade with medium bentonite chips, emplaced and hydrated in approximately 6-inch lifts. Above the hydrated bentonite, the borehole was backfilled to the ground surface with silica sand. The probe tubing was completed at the surface with a Swagelok sampling valve.

## **2.2 Soil Vapor Sample Collection Methods**

Consistent with current Cal-EPA Advisory, the soil vapor samples were collected more than 48 hours after installation of the SVPs, in order to allow the SVPs to equilibrate. The vapor samples from SVP-1 and SVP-2, installed on 13 February 2020, were collected on 18 February 2020. The vapor samples from SVP-3 through SVP-8, installed on 27 February 2020, were collected on 2 March 2020. The soil vapor samples were collected in laboratory-provided, pre-cleaned and pre-evacuated 1-liter SUMMA-passivated stainless-steel sample canisters equipped with flow

controllers set at a flow rate of approximately 100 milliliters per minute (“mL/min”). The SUMMA canisters were batch-certified as clean at the laboratory reporting limits.

During each sampling event, a shroud was maintained around each SVP during sample collection to allow a controlled atmosphere containing the leak-detection compound, 1,1-difluoroethane (“DFA”), to be maintained around the SVP and sampling apparatus.

At each SVP, a SUMMA canister and flow controller was attached to the SVP and a static vacuum check was conducted by observing the vacuum in the sampling train for approximately three to five minutes (“shut-in test”). No vacuum drop was observed during the shut-in tests. Immediately before sampling, each SVP was purged of at least three times the volume of the tubing and sand pack. The air inside each shroud was spiked with DFA to quantitatively screen for leaks in the sampling system, if any. Soil vapor sampling then was initiated at each SVP location by opening the SUMMA canister valve.

At each sampling location, the sampling canister was allowed to fill until a small residual vacuum remained, approximately 5 to 10 inches of mercury for each canister, at which point the valve was closed. At sample locations SVP-1 and SVP-6, the spiked air inside the shroud was sampled using a separate SUMMA canister and analyzed for DFA, so that the concentration ratio between shroud sample and SVP sample could be used to estimate dilution in the event of leakage.

The collected soil vapor and shroud samples were labeled with unique identification numbers, the date and time of collection, and other pertinent information, and prepared for shipment under chain-of-custody procedures to K-Prime, Inc. (“K-Prime”) analytical laboratory in Santa Rosa, California, a State of California-certified environmental testing laboratory.

Following collection of soil vapor samples from the SVPs, the SVPs were sealed by cutting the tubing below the ground surface and placing soil from the borehole cuttings back into the remaining borehole space. EKI field notes from the SVP installation and sampling events are included in Appendix A.

### **2.3 Laboratory Analysis of Soil Vapor Samples**

The soil vapor samples were analyzed by K-Prime for VOCs using U.S. EPA Method TO-15 and for leak check compound DFA using EPA Method TO-3. The two shroud air samples were analyzed for DFA only using U.S. EPA Method TO-3. During the second sampling event, the SVP vapor samples were also analyzed for Stoddard Solvent, which is one of the dry cleaning compounds reportedly released at and is present in the subsurface on the adjoining 2555 Park Boulevard property.

### 3 ANALYTICAL RESULTS FOR SOIL VAPOR SAMPLES

The analytical results for the SVP vapor samples are shown in Table 1 of this report. The sample analytical results are compared to their respective, current California Regional Water Quality Control Board (“RWQCB”) Soil Vapor Intrusion Human Health Risk Environmental Screening Levels (“ESLs”) for residential and commercial/industrial land use (RWQCB, 2019). The laboratory analytical data sheets provided by K-Prime are included in Appendix B of this report.

#### 3.1 Analytical Results for PCE

As shown in Table 1, PCE was detected in the vapor sample collected from SVP-1, beneath the residence, at a concentration of 116 micrograms per cubic meter (“ug/m<sup>3</sup>”). This measured sample concentration of PCE exceeds both its current residential and commercial RWQCB ESLs of 15 ug/m<sup>3</sup> and 67 ug/m<sup>3</sup>, respectively. PCE was also detected in the vapor sample collected from SVP-8, at the rear deck, at a concentration of 18.9 ug/m<sup>3</sup>, which exceeds its current residential ESL, but is below its current commercial ESL. PCE was not measured at concentrations above its laboratory reporting limit of 6.78 ug/m<sup>3</sup> in the vapor samples collected from locations SVP-2 through SVP-7 (see Table 1).

#### 3.2 Analytical Results for Other VOCs

Chloroform was detected in the vapor sample at location SVP-2 at a concentration of 22.7 ug/m<sup>3</sup>, which exceeds its current residential and commercial ESLs of 4 ug/m<sup>3</sup> and 18 ug/m<sup>3</sup>, respectively. Chloroform was also detected in the vapor samples collected at SVP-6, SVP-7, and SVP-8 at concentrations above its current residential ESL, but below its commercial ESL (see Table 1). The presence of chloroform at these SVP locations may reflect the presence of chloroform in domestic (potable) water that may be used for landscape irrigation at the Site and watering of the potted plants on the rear deck.

No other VOCs, including naphthalene, were detected in the SVP vapor samples at concentrations above their respective residential or commercial ESLs (see Table 1).

Stoddard Solvent (reported as Total Volatile Hydrocarbons (“TVH”) in the C7 through C12 hydrocarbon range) was not measured in the vapor samples collected from SVP-3 through SVP-8 at concentrations above its laboratory reporting limit of 11,000 ug/m<sup>3</sup>, which is its current residential ESL (see Table 1).

### 3.3 Sample Quality Assurance/Quality Control

The SUMMA canisters were batch certified as clean at the laboratory reporting limits. Each SUMMA canister was under vacuum when returned to the laboratory by EKI, indicating no leaks during transport. The vapor samples were analyzed on a 2-working day turnaround. DFA was measured in QA/QC shroud samples SVP-1 and SVP-6 at a concentration of 14,700 parts per million by volume (“ppmv”) and 129,000 ppmv, respectively. DFA was not detected in any of the SVP vapor samples collected by EKI, which indicates that significant leaks, e.g., dilution of samples, did not occur in the sampling apparatus, and the analytical data are considered reliable.

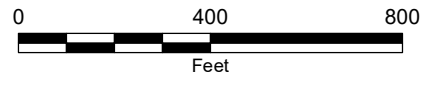
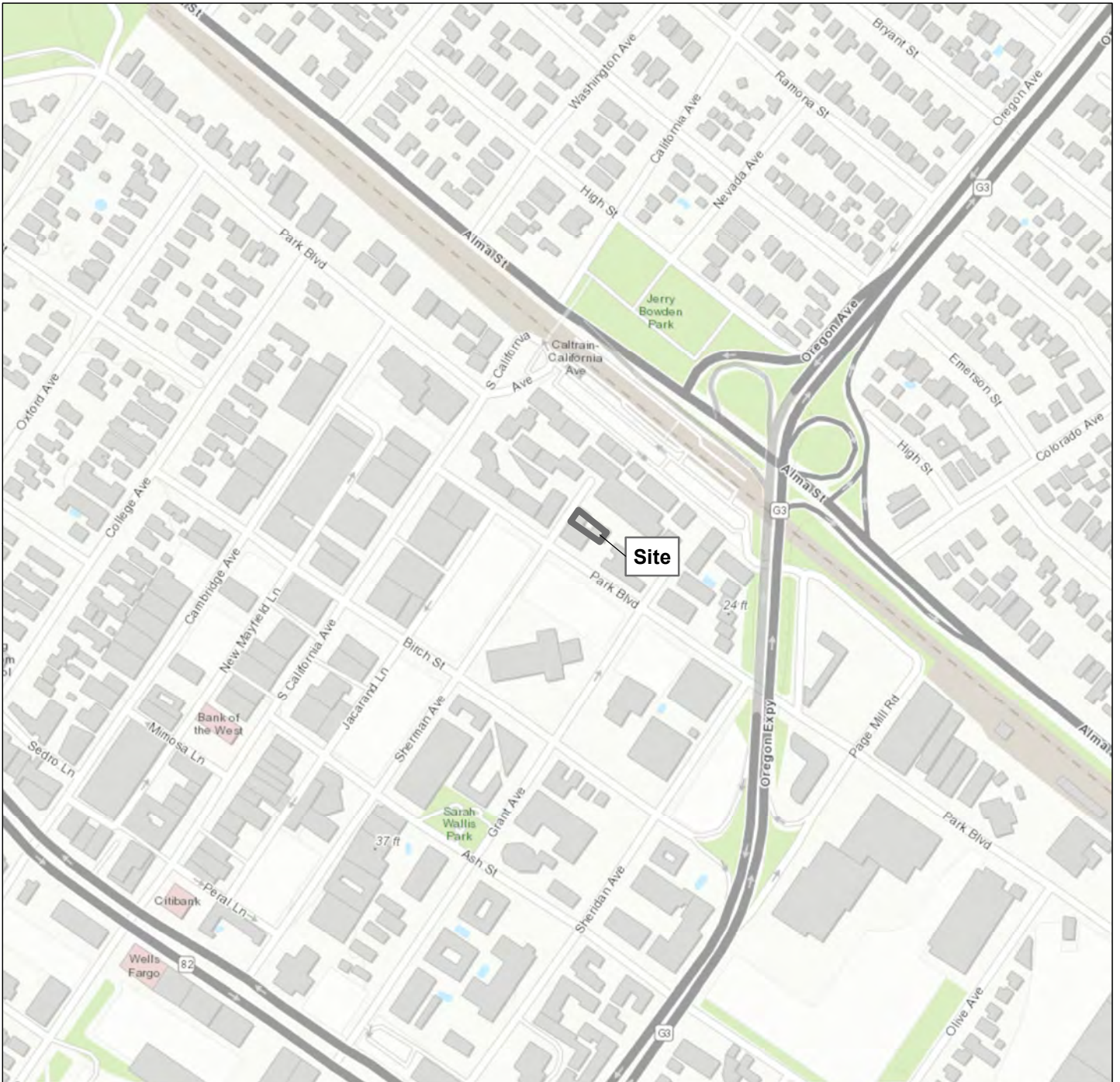
## 4 CONCLUSIONS

PCE was measured in vapor sample SVP-1 at a concentration above both its current residential and commercial ESL, and in vapor sample SVP-8 at a concentration above its residential screening level. Chloroform was also detected in soil vapor at concentrations above its residential ESL values, however, the chloroform may be the result of potable water that contains chloroform used for watering potted plants and landscaping on the property, and likely does not constitute an environmental problem.

## 5 REFERENCES

Cal-EPA, 2015. *Advisory – Active Soil Gas Investigations*, California Environmental Protection Agency, Department of Toxic Substances Control, Los Angeles Regional Water Quality Control Board, San Francisco Regional Water Quality Control Board, July 2015.

RWQCB, 2019. *Update to Environmental Screening Levels*, San Francisco Bay Regional Water Quality Control Board, 25 July 2019.



**Notes**

- 1. All locations are approximate.
- 2. Service Layer Credits: Sources: Esri, HERE, Garmin, Intermap, increment P Corp., GEBCO, USGS, FAO, NPS, NRCAN, GeoBase, IGN, Kadaster NL, Ordnance Survey, Esri Japan, METI, Esri China (Hong Kong), (c) OpenStreetMap contributors, and the GIS User Community

**Site Location**

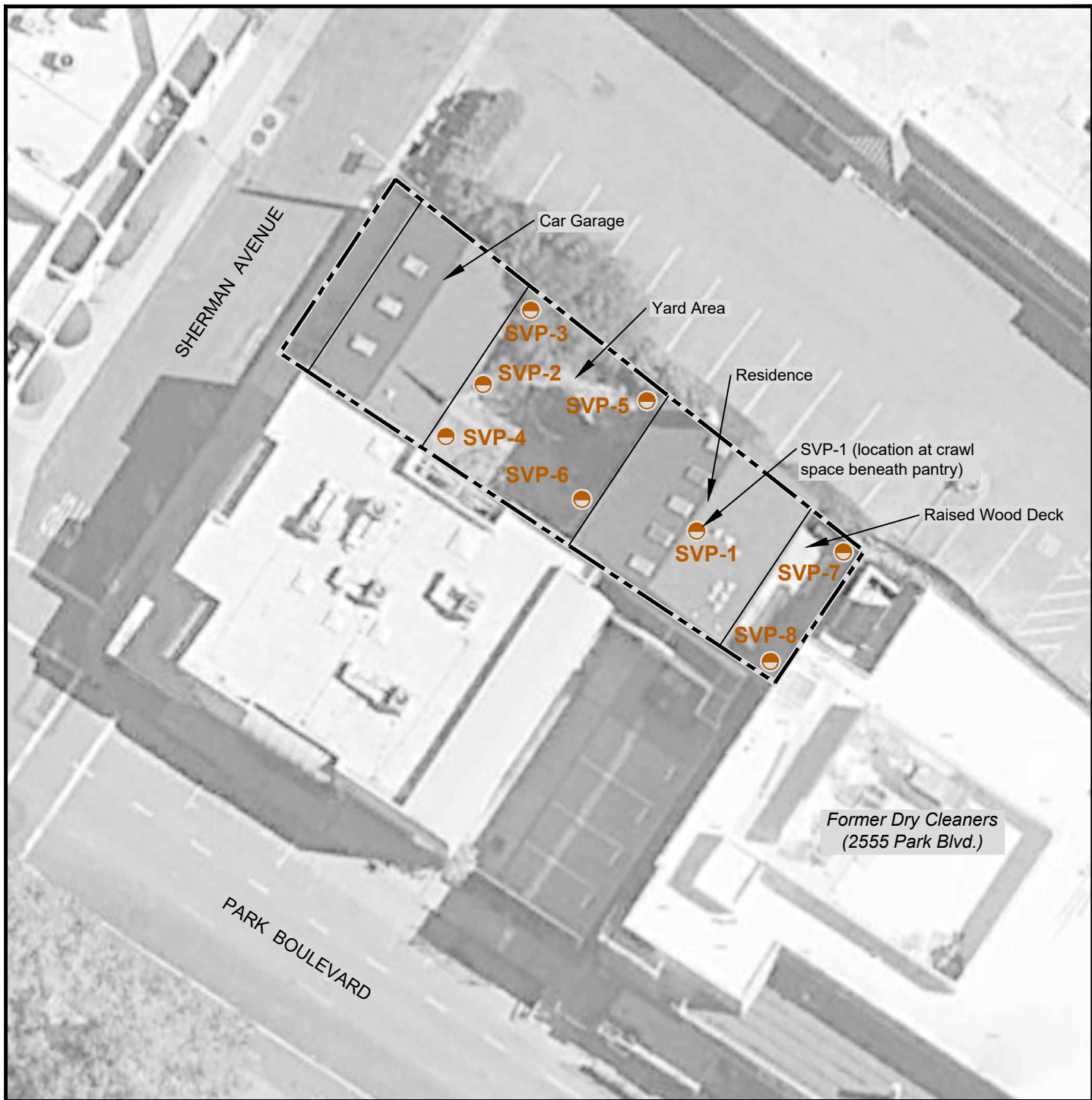
123 Sherman Ave  
 Palo Alto, CA  
 February 2020  
 EKI C00020.00





**Figure 1**

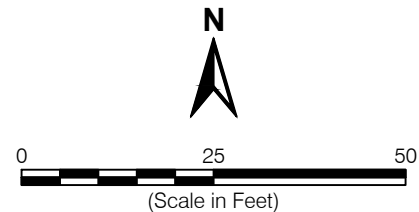
Path: X:\C00020\Maps\...0002\Fig1\_SPLocation.mxd

20200113.121337 G:\C02001.02\2020-01\Figure 2.dwg Layout1



**Legend:**

-  Site Boundary
-  **SVP-1** Soil Vapor Sampling Location (EKI, 18 February 2020 and 2 March 2020)



**Soil Vapor Probe Sampling Locations**

**Notes:**

1. All locations are approximate.
2. Basemap source: Google Earth Pro, date of imagery April 2018.



123 Sherman Avenue  
 Palo Alto, CA  
 March 2020  
 EKI C00020.00

**Figure 2**

**TABLE 1**  
**SUMMARY OF SOIL VAPOR SAMPLE ANALYTICAL RESULTS FOR**  
**VOLATILE ORGANIC COMPOUNDS**  
 123 Sherman Avenue, Palo Alto, California

Vapor Sample ID	Vapor Sample Location	Sample Date	Analytical Results in (ug/m <sup>3</sup> ) (a)							
			Tetrachloroethene (PCE)	Trichloroethene (TCE)	Chloroform	Benzene	Toluene	Ethylbenzene	m,p-Xylenes	Total Volatile Hydrocarbons (TVH)
SVP-1	Crawl space beneath pantry in residence	18-Feb-20	<b>116</b>	<5.37	<4.88	<3.19	<3.77	<4.34	<8.68	--
SVP-2	Yard area along southeast side of car garage	18-Feb-20	<6.78	<5.37	<b>22.7</b>	<3.19	16.2	4.78	13	--
SVP-3	Yard area at northeast corner of car garage	2-Mar-20	<6.78	<5.37	<4.88	<3.19	<3.77	<4.34	<4.34	<11,000
SVP-4	Yard area near southeast corner of car garage	2-Mar-20	<6.78	<5.37	<4.88	<3.19	<3.77	<4.34	<4.34	<11,000
SVP-5	Yard area at northwest corner of residence	2-Mar-20	<6.78	<5.37	<4.88	<3.19	<3.77	<4.34	<4.34	<11,000
SVP-6	Yard area near southwest corner of residence	2-Mar-20	<6.78	<5.37	<b>5.52</b>	<3.19	<3.77	<4.34	<4.34	<11,000
SVP-7	Rear raised wood deck at northeast corner	2-Mar-20	<6.78	<5.37	<b>6.64</b>	<3.19	<3.77	<4.34	<4.34	<11,000
SVP-8	Rear raised wood deck at southeast corner	2-Mar-20	<b>18.9</b>	<5.37	<b>7.57</b>	<3.19	<3.77	<4.34	<4.34	<11,000
<i>Residential ESL (b)</i>			15	16	4	3.2	10,000	37	3,500	11,000 (c)
<i>Commercial/Industrial ESL (b)</i>			67	100	18	14	44,000	160	15,000	46,000 (c)

**Abbreviations**

"<": compound not detected at or above the indicated laboratory reporting limit  
 ESL: Environmental Screening Level (RWQCB, 2019)  
 ug/m<sup>3</sup>: micrograms per cubic meter  
 -- : Sample not analyzed for stated compound.

**Notes**

- (a) Soil vapor samples were analyzed by K-Prime, Inc. using U.S. EPA Method TO-15. TVH (including Stoddard Solvent) analyzed using U.S. EPA Method TO-3 (C7-C12 as hexane). Only detected compounds, as well as TCE and benzene are shown. Compounds detected above the residential ESL are presented in **bold**.  
 (b) Residential and Commercial/Industrial environmental screening levels are the Subslab/Soil Gas Vapor Intrusion: Human Health Risk Levels (Table SG-1) ESLs (RWQCB, 2019).  
 (c) The ESLs shown are the current ESLs for Stoddard Solvent, a component which can be identified by EPA Method TO-3 for TVH.

**References**

RWQCB, 2019. *Update to Environmental Screening Levels*, San Francisco Bay Regional Water Quality Control Board, 25 July 2019.

## Appendix A

### EKI Sampling Field Notes



Contractor: \_\_\_\_\_

EKI Staff On-Site: Jacki Lee, Robert Emmene

Weather: clear

Temperature: 55 °F Min to 65 °F Max

Work Hours: 0930 to 1330 Memos Issued: \_\_\_\_\_

Photos: yes - on server

Special Conditions, Delays, Changes: N/A

Sheet: 1 of 1  
Date: 2/13/20  
Project: 123 Sherman Ave.  
EKI Job No: 00020.00

Accidents, Damage: N/A

Sampling, Testing: Soil vapor probe installation

Visitors to Site: \_\_\_\_\_

Work Report (Work done, Personnel/Equipment working): \_\_\_\_\_

0945 - Onsite, preping equipment

1030 - Property manager arrived to let us into property

1100 - Start hole in crawl space

1145 - Install SVP-1 inside crawl space at 4'. Couldn't complete to 5.5' due to gravel.

SVP-1 = 3' to CB Hallway

" " to door =

36.5' to front door from garage walkway

52.0' to kitchen from garage walkway

SVP-2 = 28.6' to house (North of house)

= 2.8' to garage (South of garage)

= 2.0' to wood walkway (East of walkway)

1230 - Start hole for SVP-2

1300 - Install SVP-2

1330 - Off site.

**Daily Safety Meeting Log**

Project Location: 123 Sherman Ave, Palo Alto  
California, 94301

Health & Safety Supervisor: Jacki Lee

Sheet: 1 of 1  
 Date: 2/13/20  
 Project: C00020.00  
 EKI Job No: 123 Sherman Ave.

**Topics Discussed**

• Today's Objectives: Install soil vapor probes (2) on private resident property

• Hazards: Trip, Slip, Fall, insects, breathing bentonite crumbles/dust

• Personal Protective Equipment: Level D, Dust mask, in car protection

• Decontamination Procedures: Daily Notes log, Soil boring log

• Emergency Contingency Plans: Call 911. Route to Emergency Hospital in EKI HASP in

**Meeting Attendance**

Name	Company
1 <u>Robert Emmens</u>	<u>ETC</u>
2 <u>Jacki Lee</u>	<u>EKI</u>
3 _____	_____
4 _____	_____
5 _____	_____
6 _____	_____
7 _____	_____

Name	Company
8 _____	_____
9 _____	_____
10 _____	_____
11 _____	_____
12 _____	_____
13 _____	_____
14 _____	_____

# Borehole & Well Construction Log

BOREHOLE LOCATION 123 Sherman Ave, Palo Alto		DRILLER / HELPER Jaqueline L., Robert E.		Borehole/Well ID: Cortyard Borehole	
DRILLING COMPANY Etel		BOREHOLE DIAMETER IN		Project: 123 SVP-2 Sherman Ave.	
DRILLING METHOD(S) Hand Augur				Project Number: C000 20.02	
ISOLATION CASING -		FROM	TO	FT	ELEVATION AND DATUM
BLANK CASING -		FROM	TO	FT	TOTAL DEPTH 5.5'
PERFORATED CASING -		FROM	TO	FT	DATE STARTED 12/13/20
SIZE & TYPE OF FILTER PACK #3 Sand		FROM	TO	FT	DATE COMPLETED 12/13/20
SEAL Bentonite chips		FROM	TO	FT	LOGGED BY RPE
GROUT		FROM	TO	FT	SAMPLING METHODS
					WELL COMPLETION <input type="checkbox"/> SURFACE HOUSING <input type="checkbox"/> STANDPIPE _____ FT.

SAMPLES			OVM Reading (ppmV)	Depth (feet)	WELL CONSTRUCTION (OR OTHER NOTES)	Fill ?	USCS Log	Stratigraphy	Color	SAMPLE DESCRIPTION and DRILLING REMARKS
Type	Recovery (feet)	Penetration Resist (Blows)								
			0.0	0						0.1 ppm = bkgrd silt, moist, no odor
			0.0	1.5						0 ppm silt, moist, no odor
			0.0	2.5						0 ppm silt with sand, (20% sand)
			0.0	4.0						silt with sand, increasing sand (40% sand)
			0.0	5.5						Sand with silt, trace gravel, moist, no odor. Sandy lenses with small gravel.



Daily Inspection Report No. \_\_\_\_\_

Contractor: None  
 EKI Staff On-Site: Jacki Lee  
 Weather: 44°F @ 7:52; 0 wind; 30.05" Hg  
 Temperature: 40°F Min to 68°F Max  
 Work Hours: 6:00 to 11:30 <sup>Flt only</sup> Memos Issued: —  
 Photos: None  
 Special Conditions, Delays, Changes: None

Sheet: 1 of 1  
 Date: Feb. 18, 2020  
 Project: 123 Sherman Ave  
 EKI Job No: CO0020.00

Accidents, Damage: None

Sampling, Testing: Temporary SV Probes

Visitors to Site: Jennifer

Work Report (Work done, Personnel/Equipment working): DMM-1, PID, SVP Tool kit

- 06:20 Left for site
- 07:20 Arrive on-site; begin assembly, leak tests
- 8:00 Jenn arrives; set up @ SVP-1 w/ paper protection on floor
- 8:10 Begin 6L Purge method for 28 mins.
- 8:27 " 6L Purge method for 28 mins @ SVP-2 (in lawn)
- 8:44 Begin Sample + Shroud Collection for 123-SVP-1
- 9:13 " " for 123-SVP-2
- 9:15 Begin removing probe @ SVP-1. Had to dig out sand, hydrated bentonite + dry bentonite to fully remove probe + mesh sleeve. Repacked hole w/ hydrated bentonite, tapped in + then covered with spent soil. <sup>for</sup> Placed cloth tarp over hole, sewed crawl space, pantry room.
- 9:41 Tried to do same as above w/ 123-SVP-2. Dig out as much as I could BUT TUBE IS SOLIDLY SET IN GROUND. Called PH; he said okay to cut off plug valve & bury + seal borehole. I was able to pull ~2-3' of tubing out before it broke. Covered tubing w/ hydrated bentonite & spent soil. (Tapped both into place as best as I could)
- 10:00 Jen left after dropping off key to house into gas mail box JAI Packed up + dis-assembled summas for shipment.
- 10:20 left site
- Arrive @ Adrian; unload + decon trowel
- 11:30 Return to Airport
- End of Field Tasks

Sample Collection Log - Soil Vapor / Sub-Slab Vapor

Project Location: 123 Sherman Ave

Samples Collected By: Jacki Lee

Weather / Barometer: 44°F @ 7:52, ∅ Wind, 30.05" Hg (Range = 40-68°F)

Date: Feb. 19, 2020 (TUES)

EKI Project Number: C.00020.00

Page 1 of 1

Sample ID or Location	SUMMA Canister ID	Initial Summa Vacuum (in-WC)	Leak test OK? (Y/N)	Soil Vapor probe purge time using 6 Liter Summas	Shut In				Shut Test OK?	Sample Collection Time Interval		Sample Summa Vacuum		Post Sampling SVP Field Reading VOCs (ppmv)	Sample-Specific Notes	Weighted Shroud Bag Used
					Start Time	Start Vacuum	Stop Time	End Vacuum		Start	Stop	Start	Stop (0>x<=5)			
123-SVP-1	S-295	70.001	7:41-28 7:44 28	8:15-8:43	8:10	18	8:15	18	YES	8:44	8:51	28	5	0.5		Y
123-SVP-2	S-137	-0.002	7:47 29 7:52 29	8:35-9:03	8:27	14	8:32	14	YES	9:03	9:13	29	5	∅		Y
123-SVP I-Shroud	S-354	NA	7:52 30 8:00 30	NA	NA	NA	NA	NA		8:44	8:51	30	9	-	TZ = 4	Y

Notes:

TZ = True Zero on gauge

Leak Compound used = DFA



Daily Inspection Report No. \_\_\_\_\_

Contractor: \_\_\_\_\_  
 EKI Staff On-Site: Mathias Onyiah (EKI)  
 Weather: sunny  
 Temperature: \_\_\_\_\_ °F Min to \_\_\_\_\_ °F Max  
 Work Hours: 7:00 to 12:30 Memos Issued: \_\_\_\_\_  
 Photos: yes  
 Special Conditions, Delays, Changes: \_\_\_\_\_

Sheet: 1 of 1  
 Date: 03/02/20  
 Project: 123 Sherwood  
 EKI Job No: 100020.00

Accidents, Damage: -

Sampling, Testing: Sampling soil vapor probes at 6 locations @ 123 Sherwood.

Visitors to Site: -

Work Report (Work done, Personnel/Equipment working): \_\_\_\_\_

7:00 EKI packing @ Adrian Court  
 7:20 EKI heading to site  
 8:00 ~~Ma~~ EKI onsite. Gen (client rep) onsite and grants EKI entrance.  
 8:15 EKI preps summaries and sampling equipment. Performs leak checks.  
 8:46 EKI begins purging and sample prep for SV-7.  
 10:23 EKI picks SV-6 as shroud location.  
 11:29 all samples are collected.  
 11:35 EKI removes all ~~s~~ destroys all SVPs.  
 11:40 EKI packs up samples and covers SVPs with dirt.  
 11:55 Jan (client rep.) gives EKI the clear. Everything is in order.  
 12:00 EKI off site.  
 12:30 EKI @ 577 Airport Blvd.

AKO  
 03/02/20



Soil Vapor Sample Collection Log - Soil Vapor Probes

Project Location: 123 Sherwood

Date: 10/2/20

Samples Collected By: Mathias

EKI Project Number: 0002000

Item	Units	Field Data and Notes				
Sampling Location ID		SV- <del>7</del>	SV- <del>8</del>	SV- <del>3</del>	SV- <del>5</del>	SV- <del>4</del>
<b>Field Data Before Sample Collection</b>						
Sampling valve closed/capped upon arrival?	-	yes	yes	yes	yes	yes
Ground surface conditions wet or dry?	in-WC	<del>0.00</del> dry	dry	dry	dry	dry
Weather conditions	-	sunny	sunny	sunny	sunny	sunny
Static vacuum (-) or pressure (+) in probe (in-WC)	-	0.00	0.00	0.00	0.00	0.00
<b>Leak Check</b>						
Vacuum leak check OK?	-	yes	yes	yes	yes	yes
Leak check gas used?	-	DFA	DFA	DFA	DFA	DFA
<b>Purging/Sampling</b>						
Sample Canister Size	liters	1L	1L	1L	1L	1L
Sample Canister ID	-	S-255	S-264	S-127	S-936	S-103
Inlet Flow Controller Rating	-	100-200 mL/min	100-200 mL/min	100-200 mL/min	100-200 mL/min	100-200 mL/min
Initial canister vacuum	in-Hg	30	30	30	30	29
Volume purged from sampling probe	cm <sup>3</sup>	8:46-9:09	8:55-9:28	10:25-10:58	10:36-11:04	10:37-11:10
Sample Collection start time	hr:mm	9:20	9:29	10:58	11:05	11:11
Sample Collection end time	hr:mm	9:27	9:37	11:06	11:13	11:18
Final vacuum in canister	in-Hg	-5	-5	-5	-5	-4
<b>Field Data After Sample Collection</b>						
VOCs on PID	ppmv	0.0	0.0	0.0	0.0	0.0
Methane on CGM	%Vol	-	-	-	-	-
Oxygen (O2) on CGM	%Vol	-	-	-	-	-
Carbon Dioxide (CO2) on CGM	%Vol	-	-	-	-	-
<b>Notes</b>						

PID (photoionization detector): Model: Mini euc Calibration gas and concentration: IsobutL

CGM (combustible gas meter): Model: \_\_\_\_\_ Calibration gas and concentration: \_\_\_\_\_

Leak Check Gas (circle one): 1,1-difluoroethane / Other \_\_\_\_\_

**Soil Vapor Sample Collection Log - Soil Vapor Probes**

Project Location: 123 Shenwood  
 Samples Collected By: Matthew S

Date: 03/02/20  
 EKI Project Number: 00020.00

Item	Units	Field Data and Notes			
		SV- <u>6</u>	SV- <u>6-SHEAD</u>	SV- <u>    </u>	SV- <u>    </u>
<b>Field Data Before Sample Collection</b>					
Sampling valve closed/capped upon arrival?	-	<u>yes</u>	<u>yes</u>		
Ground surface conditions wet or dry?	in-WC	<u>dry</u>	<u>dry</u>		
Weather conditions	-	<u>sunny</u>	<u>Sunny</u>		
Static vacuum (-) or pressure (+) in probe (in-WC)	-	<u>0.00</u>	<u>0.00</u>		
<b>Leak Check</b>					
Vacuum leak check OK?	-	<u>yes</u>	<u>yes</u>		
Leak check gas used?	-	<u>DFA</u>	<u>DFA</u>		
<b>Purging/Sampling</b>					
Sample Canister Size	liters	<u>1L</u>	<u>1L</u>		
Sample Canister ID	-	<u>S-310</u>	<u>S-716</u>		
Inlet Flow Controller Rating	-	<u>100-200 mL/min</u>	<u>100-200 mL/min</u>		
Initial canister vacuum	in-Hg	<u>30</u>	<u>28</u>		
<del>Time</del> Volume purged from sampling probe	<del>min</del>	<u>10:45-11:18</u>	<u>-</u>		
Sample Collection start time	hr:mm	<u>11:19</u>	<u>11:19</u>		
Sample Collection end time	hr:mm	<u>11:27</u>	<u>11:26</u>		
Final vacuum in canister	in-Hg	<u>-5</u>	<u>-5</u>		
<b>Field Data After Sample Collection</b>					
VOCs on PID	ppmv	<u>0.0</u>	<u>0.0</u>		
Methane on CGM	%Vol	<u>-</u>	<u>-</u>		
Oxygen (O2) on CGM	%Vol	<u>-</u>	<u>-</u>		
Carbon Dioxide (CO2) on CG	%Vol	<u>-</u>	<u>-</u>		
<b>Notes</b>					

PID (photoionization detector): Model: Mini Rae Calibration gas and concentration: F50 byut1  
 CGM (combustible gas meter): Model: \_\_\_\_\_ Calibration gas and concentration: \_\_\_\_\_  
 Leak Check Gas (circle one) 1,1-difluoroethane / Other \_\_\_\_\_

Daily Inspection Report No. \_\_\_\_\_



Contractor: Perhall  
EKI Staff On-Site: Mathias onyeali / JFD  
Weather: Sunny  
Temperature: \_\_\_\_\_ °F Min to \_\_\_\_\_ °F Max  
Work Hours: 6:00 to 11:30 Memos Issued: \_\_\_\_\_  
Photos: Yes  
Special Conditions, Delays, Changes: -

Sheet: 1 of 1  
Date: 02/28/20  
Project: 23 Standard  
EKI Job No: 00020.00

Accidents, Damage: -

Sampling, Testing: Hand augering 6 boreholes to 5' and installing SVPS.

Visitors to Site: -

Work Report (Work done, Personnel/Equipment working):

6:00 EKI packing @ Adrian court.  
6:25 EKI out @ Adrian court heading to site  
7:00 EKI onsite w/ Perhall and JFD (rent rep.)  
7:15 Perhall begins to clear locations  
7:45 EKI begins hand augering. Following Perhall clear marks.  
8:45 JFD onsite with tools to remove wood boards in deck.  
10:50 Perhall clears all locations  
11:00 EKI install ~~SVPS~~ SV-7 and caps with the deck wood boards.  
11:15 Bradley (BGM) and Adam (ART) onsite to install the remaining SVPS.  
11:30 Mathias and JFD w/ EKI offsite. Adam & Brad on site (ART 3/9)  
12:00 SVPS installed; Brad installing wood boards while Adam builds SVPS 3-6.  
12:10 Brad to home depot to purchase drill bit to install wood boards.  
12:40 Brad on site;  
13:00 Wood boards installed  
14:00 SVPS 3-7 installed; hand augered soil spread around yard. Last foot filled w/ sand & siltage locks employed in Ziploc bags.  
14:15 EKI off site  
14:45 EKI at field office; Dean tools  
15:215 end of workday.



W/O # \_\_\_\_\_

Page \_\_\_\_\_ of \_\_\_\_\_

PHONE: **1-800-PENHALL**  
1-800-736-4255



# FIELD REPORT

www.penhall.com

Locating For:  Private Utilities  Rebar  Conduit  Other:

Job Location: 123 Sherman ave

Customer: EKI Environment & Water

Reason For Service: Utility locate

Limits of Scan Area: Customer shall not work outside the Scan Area without obtaining another scan and report.

From: \_\_\_\_\_ To: \_\_\_\_\_

From: \_\_\_\_\_ To: \_\_\_\_\_

Marking Method:  Paint  Marker  Tape  Flags  Other:

Limitations of Scan Service:

Recommended X-Ray

### LEGEND

Limits of Scan Area -LOS-	
Electric	-E-
Water	-W-
Sewer	-S-
Gas	-G-
Telecom	-T-
CATV	-TV-
Unknown	-?-
Conduit	-C-
Rebar	-R-
Hand Dig/ No Cut Zone	
Building Line	-BL-
Fence Line	-FL-
Road Edge	-RE-
Man Hole	
Catch Basin	
Sidewalk	SW
Pole	
Pedestal	
Valve	
Hydrant	
Transformer	
Bore Hole/ Test Pit	
Column	
Clean Out	
Wall	
Tree/Bush	



CONCRETE SCANNING: Stay clear of all marks by at least \_\_\_\_\_ as measured horizontally.  
UTILITY LOCATING: Hand dig within 1m (3.28 ft.) as measured horizontally from the field marking.

- Performed Standard utility locate using the 400 MHz Antenna and the RD7100.

- RD7100 was Direct connected onto conduit inside electrical box in front of property, chased it out into yard in middle, marked out with red flags.

- 400 MHz antenna was ran on all accessible pathways 400 antenna was able to fit in, detected multiple objects that were unidentifiable, therefor got marked out with pink flags for "unknown".

- Two locations in backyard of property were unaccessible to use the 400 MHz antenna, was under a wood deck with wood studs/Housitation in middle of area needed. RD7100 was only means for locating in backyard areas (?). RD7100 was ran in passive power and passive Radio Mode to detect any power or communication lines in the two backyard areas. RD7100 picked up a comm line & live power & advised customer to dig away from live area, with power from communication. Also opened water/sewer box in

**ANY DAMAGES AS A RESULT OF THE SERVICE MUST BE REPORTED TO (800)PENHALL**

The individual signing below represents that he/she is signing on behalf of the owner or contractor, and that he/she has the authority to bind owner or contractor to all of the terms and conditions as set forth on the reverse side of this field report. He/she has read and understands the limitations of the scanning service, as well as the limit of liability and is subject to the standard terms and conditions (which are available on Penhall Company's website at [www.penhall.com/terms-and-conditions](http://www.penhall.com/terms-and-conditions) or by request) and hereby accepts these conditions.

TECHNICIAN

DATE

CUSTOMER'S SIGNATURE

CUSTOMER'S NAME (PRINT)

WHITE COPY - Customer

CANARY COPY - Penhall Company

Rev. 11/2012

# Equipment and Services to Meet Your Needs!

- **CONCRETE/ASPHALT**  
Flat Saws to 18" Deep  
Wall Saws to 24" Deep  
Wire Sawing
- **CORE DRILLING**  
Electric  
Pneumatic  
Hydraulic  
Up to 42" Diameter
- **COMPRESSORS**  
Breaking  
Rock Drilling  
Chipping
- **BACKHOES/MINI-MAX**  
Excavation  
Breaking  
Compaction
- **CAT EXCAVATORS**  
Breakers to 12,000 ft. lbs.  
Compacting, Pulverizing  
Shearing, Long Boom to 80+ ft.
- **BOBCAT**  
Breaking  
Excavation  
Compaction  
Dump Trucks
- **HYDRA HAMMER**  
Breaking  
Compaction
- **DEMOLITION**  
Hard/Soft
- **GROOVING/  
GRINDING**  
Texturing  
Joint Sealing  
Safety Grooving  
Epoxy Repairs  
Green Sawing
- **WHEEL SAWS**  
Vermeer  
Cuts to 31" Deep



TICKET NO. 5046961

1801 Penhall Way, Anaheim, CA 92801 • 1-800-PENHALL

CUSTOMER NUMBER				JOB NUMBER			
CUSTOMER NAME EKI Environment Water						DATE 2 27 20	
JOB ADDRESS (STREET) 125 Sherman Ave				(CITY) Palo Alto, CA		CUSTOMER PHONE NO. ( )	

**Concrete:** GPR scanning reduces the risk of striking embedments, but does not eliminate all risk and we cannot guarantee finding all embedment(s). Always be cautious when cutting, drilling, and excavating.

**A black line:** Probable rebar/wire mesh. We advise against cutting within 2" of the marking.

**A red line:** Probable post tension cable, conduit, or unidentified object. We advise against cutting within 3" of the marking.

Embedment's can be stacked in layers at different depths. Upper layers may prevent detection of lower layers. Rebar/wire mesh may prevent detection of post tension cables at a lower depth.

**Sub-Surface:** Please follow all local, state, and federal laws associated with digging near utilities. We advise against using mechanized equipment within 36" horizontally of utility markings.

\*Additional colors may be used depending on type or color of surface or by customer request.

\*\* Customer is responsible for the maintenance and integrity of the markings for future use.

**Technical Limitations:** Scan markings act as a guide and must be used in conjunction with other site-specific evidence. Results CANNOT be guaranteed or considered certain. While scanning can significantly reduce the possibility of striking embedments, technical limitations, environmental conditions, and interpretive analysis of complex data can lead to inconclusive results and false negatives or false positives. Penhall Technologies, a division of Penhall Company, does not accept liability for any reason and customer agrees to release and indemnify Penhall Technologies and Penhall Company from losses or damage claims by customer or third parties. Customer agrees to be bound by Penhall Company's Standard Terms and Conditions which are available at [www.penhall.com/us/terms-and-conditions](http://www.penhall.com/us/terms-and-conditions).

CUSTOMER NAME: Mathias Orzgal      CUSTOMER SIGNATURE: [Signature]      DATE: \_\_\_\_\_

## Nationwide: 1-800-PENHALL

### FOR YOUR LOCAL OFFICE:

Anaheim	CA	714-772-6450	Minneapolis	MN	763-542-9999
Atlanta	GA	770-941-3401	Phoenix	AZ	480-967-5029
Austin	TX	512-385-8500	Portland	OR	503-253-9500
Bakersfield	CA	661-832-1155	Raleigh	NC	919-859-9911
Birmingham	AL	205-951-0041	Reno	NV	775-786-8498
Burbank	CA	818-562-1250	Richmond	VA	804-520-1260
Camarillo	CA	805-482-4634	Riverside	CA	951-369-2800
Charleston	SC	843-767-1881	Sacramento	CA	916-386-1589
Charlotte	NC	704-392-0644	Salt Lake City	UT	801-355-7364
Columbia	SC	803-936-0039	San Diego	CA	858-550-1111
Dallas	TX	817-416-1846	San Leandro	CA	510-357-8810
Denver	CO	303-934-3866	Santa Clara	CA	408-970-9494
Fresno	CA	661-832-1155	Seattle	WA	206-763-9200
Honolulu	HI	808-488-8222	Superior	WI	715-394-6757
Las Vegas	NV	702-736-6033	Tucson	AZ	520-744-0225
Los Angeles	CA	310-225-6690			

DESCRIPTION OF WORK PERFORMED
• Performed Standard utility locate using 400 MHz antenna in the RD700.
• Customer had 6 locations, all approx 5' deep 4" hole. Wanted to make sure no utilities in way of holes.
• 400 MHz antenna picked up multiple objects marked out with pink flags per customer request.
• RD700 was direct connected into conduit, chased out & marked out in Red flags.

**NOTICE:** The individual signing below represents that he or she is signing on behalf of the owner or contractor, and that he or she has the authority to bind owner or contractor to all the terms and conditions set forth **on the front and the reverse side of this job ticket**. In this regard, the individual signing below acknowledges that he or she has read, understood, and agrees to all of the terms and conditions contained in this job ticket.

CUSTOMER NAME: Mathias Orzgal      CUSTOMER SIGNATURE: [Signature]      DATE: \_\_\_\_\_

CUSTOMER COPY

## Appendix B

### **K-Prime Analytical Laboratory Reports for Vapor Samples**

# K PRIME, Inc.

CONSULTING ANALYTICAL CHEMISTS

3621 Westwind Blvd.  
Santa Rosa CA 95403  
Phone: 707 527 7574  
FAX: 707 527 7879

## TRANSMITTAL

**DATE:** 2/20/2020

**TO:** MR. PAUL HOFFEY  
MS. JACKI LEE  
EKI ENVIRONMENT & WATER, INC.  
577 AIRPORT BLVD, STE 500  
BURLINGAME, CA 94010

**ACCT:** 9115  
**PROJ:** C00020.00

Phone: 650-292-9100  
Email: labs@ekiconsult.com  
phoffey@ekiconsult.com  
jlee@ekiconsult.com

**FROM:** Richard A. Kagel, Ph.D. *RAK*  
Laboratory Director *by AB*  
*2/20/20*

**SUBJECT:** LABORATORY RESULTS FOR YOUR PROJECT C00020.00

Enclosed please find K Prime's laboratory reports for the following samples:

SAMPLE ID	TYPE	DATE	TIME	KPI LAB #
123-SVP-1	AIR	02/18/20	8:44	193708
123-SVP-1 SHROUD	AIR	02/18/20	8:44	193709
123-SVP-2	AIR	02/18/20	9:03	193710

The above listed sample group was received on 02/18/20 and tested as requested on the chain of custody document.

Please call me if you have any questions or need further information.  
Thank you for this opportunity to be of service.

**K PRIME, INC.**  
**LABORATORY REPORT**

**K PRIME PROJECT: 9115**  
**CLIENT PROJECT: C00020.00**

**METHOD: VOC'S IN AIR**  
**REFERENCE: EPA METHOD TO 15 (GC-MS-SIM)**

**SAMPLE ID: 123-SVP-1**  
**LAB NO: 193708**  
**SAMPLE TYPE: AIR**  
**DATE SAMPLED: 02/18/2020**  
**TIME SAMPLED: 08:44**  
**BATCH ID: 021320A1**  
**DATE ANALYZED: 02/19/2020**

COMPOUND NAME	CAS NO.	PPB (V/V)		µg/cu. m	
		RL	SAMPLE CONC	RL	SAMPLE CONC
DICHLORODIFLUOROMETHANE	75-71-8	1.00	ND	4.95	ND
CHLOROMETHANE	74-87-3	1.00	ND	2.07	ND
DICHLOROTETRAFLUROETHANE	76-14-2	1.00	ND	6.99	ND
VINYL CHLORIDE	75-01-4	1.00	ND	2.56	ND
BROMOMETHANE	74-83-9	1.00	ND	3.88	ND
CHLOROETHANE	75-00-3	1.00	ND	2.64	ND
TRICHLOROFLUOROMETHANE	75-69-4	1.00	ND	5.62	ND
1,1-DICHLOROETHENE	75-35-4	1.00	ND	3.97	ND
TRICHLOROTRIFLUOROETHANE	76-13-1	1.00	ND	7.66	ND
METHYLENE CHLORIDE	75-09-2	1.00	ND	3.47	ND
T-1,2-DICHLOROETHENE	156-60-5	1.00	ND	3.96	ND
1,1-DICHLOROETHANE	75-34-3	1.00	ND	4.05	ND
C-1,2-DICHLOROETHENE	156-59-2	1.00	ND	3.97	ND
CHLOROFORM	67-66-3	1.00	ND	4.88	ND
1,1,1-TRICHLOROETHANE	71-55-6	1.00	ND	5.46	ND
1,2-DICHLOROETHANE	107-06-2	1.00	ND	4.05	ND
BENZENE	71-43-2	1.00	ND	3.19	ND
CARBON TETRACHLORIDE	56-23-5	1.00	ND	6.29	ND
1,2-DICHLOROPROPANE	78-87-5	1.00	ND	4.62	ND
TRICHLOROETHENE	79-01-6	1.00	ND	5.37	ND
C-1,3-DICHLOROPROPENE	10061-01-5	1.00	ND	4.54	ND
T-1,3-DICHLOROPROPENE	10061-02-6	1.00	ND	4.54	ND
TOLUENE	108-88-3	1.00	ND	3.77	ND
1,1,2-TRICHLOROETHANE	79-00-5	1.00	ND	5.46	ND
1,2-DIBROMOETHANE	106-93-4	1.00	ND	7.68	ND
TETRACHLOROETHENE	127-18-4	1.00	17.1	6.78	116
CHLOROBENZENE	108-90-7	1.00	ND	4.60	ND
ETHYLBENZENE	100-41-4	1.00	ND	4.34	ND
XYLENE (M+P)	179601-23-1	2.00	ND	8.68	ND
STYRENE	100-42-5	1.00	ND	4.26	ND
XYLENE (O)	95-47-6	1.00	ND	4.34	ND
1,1,2,2-TETRACHLOROETHANE	79-34-5	1.00	ND	6.87	ND
1,3,5-TRIMETHYLBENZENE	108-67-8	1.00	ND	4.92	ND
1,2,4-TRIMETHYLBENZENE	95-63-6	1.00	ND	4.92	ND
1,3-DICHLOROBENZENE	541-73-1	1.00	ND	6.01	ND
1,4-DICHLOROBENZENE	106-46-7	1.00	ND	6.01	ND
1,2-DICHLOROBENZENE	95-50-1	1.00	ND	6.01	ND
1,2,4-TRICHLOROBENZENE	120-82-1	1.00	ND	7.42	ND
HEXACHLOROBUTADIENE	87-68-3	1.00	ND	10.7	ND
NAPHTHALENE	91-20-3	1.00	ND	5.24	ND

**NOTES:**

ND - NOT DETECTED AT OR ABOVE THE STATED REPORTING LIMIT

RL - REPORTING LIMIT

NA - NOT APPLICABLE OR AVAILABLE

µg/cu. m VALUES ARE CALCULATED FROM PPB RESULTS USING NORMAL TEMPERATURE AND PRESSURE (NPT).

APPROVED BY:   
DATE: 2/19/20



**K PRIME, INC.**  
LABORATORY REPORT

K PRIME PROJECT: 9115  
CLIENT PROJECT: C00020.00

METHOD: VOC'S IN AIR  
REFERENCE: EPA METHOD TO 15 (GC-MS-SIM)

SAMPLE ID: 123-SVP-2  
LAB NO: 193710  
SAMPLE TYPE: AIR  
DATE SAMPLED: 02/18/2020  
TIME SAMPLED: 09:03  
BATCH ID: 021320A1  
DATE ANALYZED: 02/19/2020

COMPOUND NAME	CAS NO.	PPB (V/V)		µg/cu. m	
		RL	SAMPLE CONC	RL	SAMPLE CONC
DICHLORODIFLUOROMETHANE	75-71-8	1.00	ND	4.95	ND
CHLOROMETHANE	74-87-3	1.00	ND	2.07	ND
DICHLOROTETRAFLUROETHANE	76-14-2	1.00	ND	6.99	ND
VINYL CHLORIDE	75-01-4	1.00	ND	2.56	ND
BROMOMETHANE	74-83-9	1.00	ND	3.88	ND
CHLOROETHANE	75-00-3	1.00	ND	2.64	ND
TRICHLOROFLUOROMETHANE	75-69-4	1.00	ND	5.62	ND
1,1-DICHLOROETHENE	75-35-4	1.00	ND	3.97	ND
TRICHLOROTRIFLUOROETHANE	76-13-1	1.00	ND	7.66	ND
METHYLENE CHLORIDE	75-09-2	1.00	ND	3.47	ND
T-1,2-DICHLOROETHENE	156-60-5	1.00	ND	3.96	ND
1,1-DICHLOROETHANE	75-34-3	1.00	ND	4.05	ND
C-1,2-DICHLOROETHENE	158-59-2	1.00	ND	3.97	ND
CHLOROFORM	67-66-3	1.00	4.65	4.88	22.7
1,1,1-TRICHLOROETHANE	71-55-6	1.00	ND	5.46	ND
1,2-DICHLOROETHANE	107-06-2	1.00	ND	4.05	ND
BENZENE	71-43-2	1.00	ND	3.19	ND
CARBON TETRACHLORIDE	56-23-5	1.00	ND	6.29	ND
1,2-DICHLOROPROPANE	78-87-5	1.00	ND	4.62	ND
TRICHLOROETHENE	79-01-6	1.00	ND	5.37	ND
C-1,3-DICHLOROPROPENE	10061-01-5	1.00	ND	4.54	ND
T-1,3-DICHLOROPROPENE	10061-02-6	1.00	ND	4.54	ND
TOLUENE	108-88-3	1.00	4.30	3.77	16.2
1,1,2-TRICHLOROETHANE	79-00-5	1.00	ND	5.46	ND
1,2-DIBROMOETHANE	106-93-4	1.00	ND	7.68	ND
TETRACHLOROETHENE	127-18-4	1.00	ND	6.78	ND
CHLOROBENZENE	108-90-7	1.00	ND	4.60	ND
ETHYLBENZENE	100-41-4	1.00	1.10	4.34	4.78
XYLENE (M+P)	179601-23-1	2.00	2.99	8.68	13.0
STYRENE	100-42-5	1.00	ND	4.26	ND
XYLENE (O)	95-47-6	1.00	ND	4.34	ND
1,1,2,2-TETRACHLOROETHANE	79-34-5	1.00	ND	6.87	ND
1,3,5-TRIMETHYLBENZENE	108-67-8	1.00	ND	4.92	ND
1,2,4-TRIMETHYLBENZENE	95-63-6	1.00	ND	4.92	ND
1,3-DICHLOROBENZENE	541-73-1	1.00	ND	6.01	ND
1,4-DICHLOROBENZENE	106-46-7	1.00	ND	6.01	ND
1,2-DICHLOROBENZENE	95-50-1	1.00	ND	6.01	ND
1,2,4-TRICHLOROBENZENE	120-82-1	1.00	ND	7.42	ND
HEXACHLOROBUTADIENE	87-68-3	1.00	ND	10.7	ND
NAPHTHALENE	91-20-3	1.00	ND	5.24	ND

**NOTES:**

ND - NOT DETECTED AT OR ABOVE THE STATED REPORTING LIMIT

RL - REPORTING LIMIT

NA - NOT APPLICABLE OR AVAILABLE

µg/cu. m VALUES ARE CALCULATED FROM PPB RESULTS USING NORMAL TEMPERATURE AND PRESSURE (NPT).

APPROVED BY: \_\_\_\_\_

DATE: 2/19/20

**K PRIME, INC.**  
**LABORATORY REPORT**

**K PRIME PROJECT:**  
**CLIENT PROJECT: C00020.00**

**METHOD: 1,1-DIFLUOROETHANE**  
**REFERENCE: EPA TO 3**

**UNITS: PPMV**

<b>SAMPLE ID</b>	<b>LAB NO.</b>	<b>SAMPLE TYPE</b>	<b>DATE SAMPLED</b>	<b>BATCH ID</b>	<b>DATE ANALYZED</b>	<b>MRL</b>	<b>SAMPLE CONC</b>
123-SVP-1	193708	AIR	02/18/2020	021020A1	02/18/1920	10.0	ND
123-SVP-1 SHROUD	193709	AIR	02/18/2020	021020A1	02/18/1920	10.0	14700
123-SVP-2	193710	AIR	02/18/2020	021020A1	02/18/1920	10.0	ND

**NOTES:**

ND - NOT DETECTED AT OR ABOVE THE STATED METHOD REPORTING LIMIT

NA - NOT APPLICABLE OR AVAILABLE

MRL - METHOD REPORTING LIMIT

APPROVED BY:   
DATE: 2/29/20

**K PRIME, INC.**  
**LABORATORY METHOD BLANK REPORT**

**METHOD BLANK ID:** B021320A1  
**SAMPLE TYPE:** AIR

**METHOD:** VOC'S IN AIR  
**REFERENCE:** EPA METHOD TO 15 (GC-MS-SIM)

**BATCH ID:** 021320A1  
**DATE ANALYZED:** 02/13/2020

COMPOUND NAME	CAS NO.	PPB (V/V)		µg/cu. m	
		RL	SAMPLE CONC	RL	SAMPLE CONC
DICHLORODIFLUOROMETHANE	75-71-8	0.0100	ND	0.0495	ND
CHLOROMETHANE	74-87-3	0.0100	ND	0.0207	ND
DICHLOROTETRAFLUROETHANE	76-14-2	0.0100	ND	0.0699	ND
VINYL CHLORIDE	75-01-4	0.00350	ND	0.00895	ND
BROMOMETHANE	74-83-9	0.0100	ND	0.0388	ND
CHLOROETHANE	75-00-3	0.0100	ND	0.0264	ND
TRICHLOROFLUOROMETHANE	75-69-4	0.0200	ND	0.112	ND
1,1-DICHLOROETHENE	75-35-4	0.0100	ND	0.0397	ND
TRICHLOROTRIFLUOROETHANE	76-13-1	0.0500	ND	0.383	ND
METHYLENE CHLORIDE	75-09-2	0.300	ND	1.04	ND
T-1,2-DICHLOROETHENE	156-60-5	0.0100	ND	0.0396	ND
1,1-DICHLOROETHANE	75-34-3	0.0100	ND	0.0405	ND
C-1,2-DICHLOROETHENE	156-59-2	0.0100	ND	0.0397	ND
CHLOROFORM	67-66-3	0.0100	ND	0.0488	ND
1,1,1-TRICHLOROETHANE	71-55-6	0.0100	ND	0.0546	ND
1,2-DICHLOROETHANE	107-06-2	0.0100	ND	0.0405	ND
BENZENE	71-43-2	0.0500	ND	0.160	ND
CARBON TETRACHLORIDE	56-23-5	0.0100	ND	0.0629	ND
1,2-DICHLOROPROPANE	78-87-5	0.0100	ND	0.0462	ND
TRICHLOROETHENE	79-01-6	0.0100	ND	0.0537	ND
C-1,3-DICHLOROPROPENE	10061-01-5	0.0100	ND	0.0454	ND
T-1,3-DICHLOROPROPENE	10061-02-6	0.0100	ND	0.0454	ND
TOLUENE	108-88-3	0.0500	ND	0.188	ND
1,1,2-TRICHLOROETHANE	79-00-5	0.0100	ND	0.0546	ND
1,2-DIBROMOETHANE	106-93-4	0.0100	ND	0.0768	ND
TETRACHLOROETHENE	127-18-4	0.0100	ND	0.0678	ND
CHLOROBENZENE	108-90-7	0.0100	ND	0.0460	ND
ETHYLBENZENE	100-41-4	0.0100	ND	0.0434	ND
XYLENE (M+P)	179601-23-1	0.0200	ND	0.0868	ND
STYRENE	100-42-5	0.0100	ND	0.0426	ND
XYLENE (O)	95-47-6	0.0100	ND	0.0434	ND
1,1,2,2-TETRACHLOROETHANE	79-34-5	0.0100	ND	0.0687	ND
1,3,5-TRIMETHYLBENZENE	108-67-8	0.0100	ND	0.0492	ND
1,2,4-TRIMETHYLBENZENE	95-63-6	0.0100	ND	0.0492	ND
1,3-DICHLOROBENZENE	541-73-1	0.0100	ND	0.0601	ND
1,4-DICHLOROBENZENE	106-46-7	0.0100	ND	0.0601	ND
1,2-DICHLOROBENZENE	95-50-1	0.0100	ND	0.0601	ND
1,2,4-TRICHLOROBENZENE	120-82-1	0.0100	ND	0.0742	ND
HEXACHLOROBUTADIENE	87-68-3	0.0100	ND	0.107	ND
NAPHTHALENE	91-20-3	0.0150	ND	0.0786	ND

**NOTES:**

ND - NOT DETECTED AT OR ABOVE THE STATED REPORTING LIMIT

MRL - METHOD REPORTING LIMIT

NA - NOT APPLICABLE OR AVAILABLE

µg/cu. m VALUES ARE CALCULATED FROM PPB RESULTS USING NORMAL TEMPERATURE AND PRESSURE (NPT).

**K PRIME, INC.**  
**LABORATORY QUALITY CONTROL REPORT**

**LAB CONTROL ID:** L021320A1  
**LAB CONTROL DUPLICATE ID:** D021320A1

**SAMPLE TYPE:** AIR  
**BATCH ID:** 021320A1  
**DATE ANALYZED:** 02/13/2020

**METHOD:** VOC'S IN AIR  
**REFERENCE:** EPA METHOD TO 15 (GC-MS-SIM)

COMPOUND NAME	SPIKE ADDED (PPB)	REPORTING LIMIT (PPB)	SAMPLE CONC (PPB)	SPIKE CONC (PPB)	SPIKE REC (%)	REC LIMITS (%)
1,1-DICHLOROETHENE	0.500	0.010	ND	0.533	107	60 - 140
BENZENE	0.500	0.050	ND	0.457	91	60 - 140
TRICHLOROETHENE	0.500	0.010	ND	0.475	95	60 - 140
TOLUENE	0.500	0.050	ND	0.420	84	60 - 140
TETRACHLOROETHENE	0.500	0.010	ND	0.507	101	60 - 140

COMPOUND NAME	SPIKE ADDED (PPB)	SPIKE DUP CONC (PPB)	SPIKE DUP REC (%)	RPD (%)	RPD (%)	QC LIMITS REC (%)
1,1-DICHLOROETHENE	0.500	0.533	107	0.1	25	60 - 140
BENZENE	0.500	0.462	92	1.2	25	60 - 140
TRICHLOROETHENE	0.500	0.480	96	1.0	25	60 - 140
TOLUENE	0.500	0.418	84	0.6	25	60 - 140
TETRACHLOROETHENE	0.500	0.509	102	0.3	25	60 - 140

**NOTES:**

NA - NOT APPLICABLE OR AVAILABLE

ND - NOT DETECTED AT OR ABOVE THE STATED REPORTING LIMIT

**K PRIME, INC.**  
**LABORATORY QC REPORT**

**METHOD BLANK ID:** B021020A1  
**LAB CONTROL SAMPLE ID:** L021020A1  
**LAB CONTROL DUPLICATE ID:** D021020A1  
**BATCH ID:** 021020A1  
**DATA ANALYZED:** 02/10/2020

**METHOD:** 1,1-DIFLUOROETHANE  
**REFERENCE:** EPA TO 3

**SAMPLE TYPE:** AIR  
**UNITS:** PPM -V/V

**METHOD BLANK**

COMPOUND NAME	REPORTING LIMIT	SAMPLE CONC
1,1-DIFLUOROETHANE	10.0	ND

**ACCURACY (LAB CONTROL SAMPLE)**

COMPOUND NAME	EXPECTED CONC	MEASURED CONC	PERCENT RECOVERY	LIMITS (PERCENT)
1,1-DIFLUOROETHANE	10000	9230	92	60-140

**PRECISION (LAB CONTROL DUPLICATE)**

COMPOUND NAME	SAMPLE RESULT	DUPLICATE RESULT	RPD (PERCENT)	LIMITS (PERCENT)
1,1-DIFLUOROETHANE	9230	9030	2.2	±30

**NOTES:**

ND - NOT DETECTED AT OR ABOVE THE STATED METHOD REPORTING LIMIT  
NA - NOT APPLICABLE OR AVAILABLE

CONSULTING ENGINEERS AND SCIENTISTS

577 Airport Boulevard, Suite 500, Burlingame CA 94010

PHONE: 650-292-9100

<b>Project Name:</b> 123 Sherman Avenue			<b>Project No.:</b> C00020.00			<b>ANALYSES REQUESTED</b>										<b>EKI COC No.:</b> (YYYYMMDD-#) 20200218-JAL						
<b>Location:</b> 123 Sherman Avenue, Palo Alto			<b>Sampled By:</b> Jacki Lee /			Method No.	EPA TO-15 VOCs	EPA TO-3 ("DEA") 1,1-DICHLOROETHANE											Extract and HOLD	EXPECTED TURNAROUND TIME	Revision: _____ (A, B, C, D, etc.)	
<b>Reporting:</b> Electronic Format: <b>NOEDF</b> Hard Copy Format: PDF EPA Data Report Level: <b>WP</b>			<b>Laboratory:</b> K-Prime Laboratories, Inc. 3621 Westwind Boulevard Santa Rosa, CA, USA 95403 (707) 527-7574																		Date: _____ By: _____	
Please report results to the following people: (1) Data Archive: labs@ekiconsult.com (2) phoffey@ekiconsult.com (3) Jacki Lee: jlee@ekiconsult.com																				Canister/Manifold Serial Numbers		
Field Sample ID	Lab Sample No.	Date	Time	Matrix	Container Count & Type																	
123-SVP-1	193708	2/18/2020	8:44	S. VAPOR	1 X 1-Liter Summa	X	X												2 day		S-295/655	
123-SVP-1 Shroud	193709	2/18/2020	8:44	S. VAPOR	1 X 1-Liter Summa		X												2 day		S-354/673	
123-SVP-2	193710	2/18/2020	9:03	S. VAPOR	1 X 1-Liter Summa	X	X												2 day		S-137/666	
<b>Special Instructions:</b>																						
<b>Relinquished by:</b> (Signature/Affiliation) <i>Jacki Lee</i> EKI						<b>Date &amp; Time:</b> 2/18/2020 0:15:07						<b>Received by:</b> (Signature/Affiliation or Carrier/Air Bill No.) <i>S. Ann</i>										
<b>Relinquished by:</b> (Signature/Affiliation) <i>S. Ann</i>						<b>Date &amp; Time:</b> 2/18/20 17.16						<b>Received by:</b> (Signature/Affiliation) Corinne McElanahan KPI										
<b>Relinquished by:</b> (Signature/Affiliation)						<b>Date &amp; Time:</b>						<b>Received by:</b> (Signature/Affiliation)										

# K PRIME, Inc.

CONSULTING ANALYTICAL CHEMISTS

3621 Westwind Blvd.  
Santa Rosa CA 95403  
Phone: 707 527 7574  
FAX: 707 527 7879

## TRANSMITTAL

**DATE:** 3/5/2020

**TO:** MR. PAUL HOFFEY  
MR. MATHIAS ONYEALI  
EKI ENVIRONMENT & WATER, INC.  
577 AIRPORT BLVD, STE 500  
BURLINGAME, CA 94010

**ACCT:** 9115  
**PROJ:** C00020.00

Phone: 650-292-9100  
Email: labs@ekiconsult.com  
phoffey@ekiconsult.com  
monyeali@ekiconsult.com

**FROM:** Richard A. Kagel, Ph.D.  
Laboratory Director

*RAK  
by JB 3/5/2020*

**SUBJECT:** LABORATORY RESULTS FOR YOUR PROJECT C00020.00

Enclosed please find K Prime's laboratory reports for the following samples:

SAMPLE ID	TYPE	DATE	TIME	KPI LAB #
123-SVP-3	AIR	03/02/2020	10:58	194236
123-SVP-4	AIR	03/02/2020	11:11	194237
123-SVP-5	AIR	03/02/2020	11:05	194238
123-SVP-6	AIR	03/02/2020	11:19	194239
123-SVP-7	AIR	03/02/2020	9:20	194240
123-SVP-8	AIR	03/02/2020	9:29	194241
123-SV-6-SHROUD	AIR	03/02/2020	11:19	194242

The above listed sample group was received on 03/02/20 and tested as requested on the chain of custody document.

Please call me if you have any questions or need further information.  
Thank you for this opportunity to be of service.

**K PRIME, INC.**  
**LABORATORY REPORT**

**K PRIME PROJECT: 9115**  
**CLIENT PROJECT: C00020.00**

**METHOD: VOCs IN AIR**  
**REFERENCE: EPA METHOD TO 15 (GC-MS-SCAN)**

**SAMPLE ID: 123-SVP-3**  
**LAB NO: 194236**  
**SAMPLE TYPE: AIR**  
**DATE SAMPLED: 3/2/2020**  
**TIME SAMPLED: 10:58**  
**BATCH ID: 022620A1**  
**DATE ANALYZED: 3/3/2020**

COMPOUND NAME	CAS NO.	PPB (V/V)		µg/cu. m	
		RL	SAMPLE CONC	RL	SAMPLE CONC
DICHLORODIFLUOROMETHANE	75-71-8	1.00	ND	4.95	ND
CHLOROMETHANE	74-87-3	1.00	ND	2.07	ND
DICHLOROTETRAFLUOROETHANE	76-14-2	1.00	ND	6.99	ND
VINYL CHLORIDE	75-01-4	1.00	ND	2.56	ND
BROMOMETHANE	74-83-9	1.00	ND	3.88	ND
CHLOROETHANE	75-00-3	1.00	ND	2.64	ND
TRICHLOROFLUOROMETHANE	75-69-4	1.00	ND	5.62	ND
1,1-DICHLOROETHENE	75-35-4	1.00	ND	3.97	ND
TRICHLOROTRIFLUOROETHANE	76-13-1	1.00	ND	7.66	ND
METHYLENE CHLORIDE	75-09-2	1.00	ND	3.47	ND
TRANS-1,2-DICHLOROETHENE	156-60-5	1.00	ND	3.96	ND
1,1-DICHLOROETHANE	75-34-3	1.00	ND	4.05	ND
CIS-1,2-DICHLOROETHENE	156-59-2	1.00	ND	3.97	ND
CHLOROFORM	67-66-3	1.00	ND	4.88	ND
1,1,1-TRICHLOROETHANE	71-55-6	1.00	ND	5.46	ND
1,2-DICHLOROETHANE	107-06-2	1.00	ND	4.05	ND
BENZENE	71-43-2	1.00	ND	3.19	ND
CARBON TETRACHLORIDE	56-23-5	1.00	ND	6.29	ND
1,2-DICHLOROPROPANE	78-87-5	1.00	ND	4.62	ND
TRICHLOROETHENE	79-01-6	1.00	ND	5.37	ND
CIS-1,3-DICHLOROPROPENE	10061-01-5	1.00	ND	4.54	ND
TRANS-1,3-DICHLOROPROPENE	10061-02-6	1.00	ND	4.54	ND
TOLUENE	108-88-3	1.00	ND	3.77	ND
1,1,2-TRICHLOROETHANE	79-00-5	1.00	ND	5.46	ND
1,2-DIBROMOETHANE	106-93-4	1.00	ND	7.68	ND
TETRACHLOROETHENE	127-18-4	1.00	ND	6.78	ND
CHLOROBENZENE	108-90-7	1.00	ND	4.60	ND
ETHYLBENZENE	100-41-4	1.00	ND	4.34	ND
XYLENE (M+P)	179601-23-1	2.00	ND	6.66	ND
STYRENE	100-42-5	1.00	ND	4.26	ND
XYLENE (O)	95-47-6	1.00	ND	4.34	ND
1,1,2,2-TETRACHLOROETHANE	79-34-5	1.00	ND	6.87	ND
1,3,5-TRIMETHYLBENZENE	108-67-8	1.00	ND	4.92	ND
1,2,4-TRIMETHYLBENZENE	95-63-6	1.00	ND	4.92	ND
1,3-DICHLOROBENZENE	541-73-1	1.00	ND	6.01	ND
1,4-DICHLOROBENZENE	106-46-7	1.00	ND	6.01	ND
1,2-DICHLOROBENZENE	95-50-1	1.00	ND	6.01	ND
1,2,4-TRICHLOROBENZENE	120-82-1	1.00	ND	7.42	ND
NAPHTHALENE	91-20-3	1.00	ND	5.24	ND
HEXACHLOROBUTADIENE	87-68-3	1.00	ND	10.7	ND

**NOTES:**

ND - NOT DETECTED AT OR ABOVE THE STATED REPORTING LIMIT

RL - REPORTING LIMIT

NA - NOT APPLICABLE OR AVAILABLE

µg/cu. m VALUES ARE CALCULATED FROM PPB RESULTS USING NORMAL TEMPERATURE AND PRESSURE (NPT).

APPROVED BY: \_\_\_\_\_

DATE: 3/9/20



**K PRIME, INC.**  
**LABORATORY REPORT**

**K PRIME PROJECT: 9115**  
**CLIENT PROJECT: C00020.00**

**METHOD: VOCs IN AIR**  
**REFERENCE: EPA METHOD TO 15 (GC-MS-SCAN)**

**SAMPLE ID: 123-SVP-4**  
**LAB NO: 194237**  
**SAMPLE TYPE: AIR**  
**DATE SAMPLED: 3/2/2020**  
**TIME SAMPLED: 11:11**  
**BATCH ID: 022620A1**  
**DATE ANALYZED: 3/3/2020**

COMPOUND NAME	CAS NO.	PPB (V/V)		µg/cu. m	
		RL	SAMPLE CONC	RL	SAMPLE CONC
DICHLORODIFLUOROMETHANE	75-71-8	1.00	ND	4.95	ND
CHLOROMETHANE	74-87-3	1.00	ND	2.07	ND
DICHLOROTETRAFLUOROETHANE	76-14-2	1.00	ND	6.99	ND
VINYL CHLORIDE	75-01-4	1.00	ND	2.56	ND
BROMOMETHANE	74-83-9	1.00	ND	3.88	ND
CHLOROETHANE	75-00-3	1.00	ND	2.64	ND
TRICHLOROFLUOROMETHANE	75-69-4	1.00	ND	5.62	ND
1,1-DICHLOROETHENE	75-35-4	1.00	ND	3.97	ND
TRICHLOROTRIFLUOROETHANE	76-13-1	1.00	ND	7.66	ND
METHYLENE CHLORIDE	75-09-2	1.00	ND	3.47	ND
TRANS-1,2-DICHLOROETHENE	156-60-5	1.00	ND	3.96	ND
1,1-DICHLOROETHANE	75-34-3	1.00	ND	4.05	ND
CIS-1,2-DICHLOROETHENE	156-59-2	1.00	ND	3.97	ND
CHLOROFORM	67-66-3	1.00	ND	4.88	ND
1,1,1-TRICHLOROETHANE	71-55-6	1.00	ND	5.46	ND
1,2-DICHLOROETHANE	107-06-2	1.00	ND	4.05	ND
BENZENE	71-43-2	1.00	ND	3.19	ND
CARBON TETRACHLORIDE	56-23-5	1.00	ND	6.29	ND
1,2-DICHLOROPROPANE	78-87-5	1.00	ND	4.62	ND
TRICHLOROETHENE	79-01-6	1.00	ND	5.37	ND
CIS-1,3-DICHLOROPROPENE	10061-01-5	1.00	ND	4.54	ND
TRANS-1,3-DICHLOROPROPENE	10061-02-6	1.00	ND	4.54	ND
TOLUENE	108-88-3	1.00	ND	3.77	ND
1,1,2-TRICHLOROETHANE	79-00-5	1.00	ND	5.46	ND
1,2-DIBROMOETHANE	106-93-4	1.00	ND	7.68	ND
TETRACHLOROETHENE	127-18-4	1.00	ND	6.78	ND
CHLOROBENZENE	108-90-7	1.00	ND	4.60	ND
ETHYLBENZENE	100-41-4	1.00	ND	4.34	ND
XYLENE (M+P)	179601-23-1	2.00	ND	6.68	ND
STYRENE	100-42-5	1.00	ND	4.26	ND
XYLENE (O)	95-47-6	1.00	ND	4.34	ND
1,1,2,2-TETRACHLOROETHANE	79-34-5	1.00	ND	6.87	ND
1,3,5-TRIMETHYLBENZENE	108-67-8	1.00	ND	4.92	ND
1,2,4-TRIMETHYLBENZENE	95-63-6	1.00	ND	4.92	ND
1,3-DICHLOROBENZENE	541-73-1	1.00	ND	6.01	ND
1,4-DICHLOROBENZENE	106-46-7	1.00	ND	6.01	ND
1,2-DICHLOROBENZENE	95-50-1	1.00	ND	6.01	ND
1,2,4-TRICHLOROBENZENE	120-82-1	1.00	ND	7.42	ND
NAPHTHALENE	91-20-3	1.00	ND	5.24	ND
HEXACHLOROBUTADIENE	87-68-3	1.00	ND	10.7	ND

**NOTES:**

ND - NOT DETECTED AT OR ABOVE THE STATED REPORTING LIMIT

RL - REPORTING LIMIT

NA - NOT APPLICABLE OR AVAILABLE

µg/cu. m VALUES ARE CALCULATED FROM PPB RESULTS USING NORMAL TEMPERATURE AND PRESSURE (NPT).

APPROVED BY: \_\_\_\_\_

DATE: 3/4/20

**K PRIME, INC.**  
LABORATORY REPORT

K PRIME PROJECT: 9115  
CLIENT PROJECT: C00020.00

METHOD: VOCs IN AIR  
REFERENCE: EPA METHOD TO 15 (GC-MS-SCAN)

SAMPLE ID: 123-SVP-5  
LAB NO: 194238  
SAMPLE TYPE: AIR  
DATE SAMPLED: 3/2/2020  
TIME SAMPLED: 11:05  
BATCH ID: 022620A1  
DATE ANALYZED: 3/3/2020

COMPOUND NAME	CAS NO.	PPB (V/V)		µg/cu. m	
		RL	SAMPLE CONC	RL	SAMPLE CONC
DICHLORODIFLUOROMETHANE	75-71-8	1.00	ND	4.95	ND
CHLOROMETHANE	74-87-3	1.00	ND	2.07	ND
DICHLOROTETRAFLUOROETHANE	76-14-2	1.00	ND	6.99	ND
VINYL CHLORIDE	75-01-4	1.00	ND	2.56	ND
BROMOMETHANE	74-83-9	1.00	ND	3.88	ND
CHLOROETHANE	75-00-3	1.00	ND	2.64	ND
TRICHLOROFLUOROMETHANE	75-69-4	1.00	ND	5.62	ND
1,1-DICHLOROETHENE	75-35-4	1.00	ND	3.97	ND
TRICHLOROTRIFLUOROETHANE	78-13-1	1.00	ND	7.66	ND
METHYLENE CHLORIDE	75-09-2	1.00	ND	3.47	ND
TRANS-1,2-DICHLOROETHENE	156-80-5	1.00	ND	3.96	ND
1,1-DICHLOROETHANE	75-34-3	1.00	ND	4.05	ND
CIS-1,2-DICHLOROETHENE	156-59-2	1.00	ND	3.97	ND
CHLOROFORM	67-66-3	1.00	ND	4.88	ND
1,1,1-TRICHLOROETHANE	71-55-6	1.00	ND	5.46	ND
1,2-DICHLOROETHANE	107-06-2	1.00	ND	4.05	ND
BENZENE	71-43-2	1.00	ND	3.19	ND
CARBON TETRACHLORIDE	58-23-5	1.00	ND	6.29	ND
1,2-DICHLOROPROPANE	78-87-5	1.00	ND	4.82	ND
TRICHLOROETHENE	79-01-6	1.00	ND	5.37	ND
CIS-1,3-DICHLOROPROPENE	10061-01-5	1.00	ND	4.54	ND
TRANS-1,3-DICHLOROPROPENE	10061-02-6	1.00	ND	4.54	ND
TOLUENE	108-88-3	1.00	ND	3.77	ND
1,1,2-TRICHLOROETHANE	79-00-5	1.00	ND	5.46	ND
1,2-DIBROMOETHANE	106-93-4	1.00	ND	7.68	ND
TETRACHLOROETHENE	127-18-4	1.00	ND	6.78	ND
CHLOROBENZENE	108-90-7	1.00	ND	4.60	ND
ETHYLBENZENE	100-41-4	1.00	ND	4.34	ND
XYLENE (M+P)	179601-23-1	2.00	ND	8.68	ND
STYRENE	100-42-5	1.00	ND	4.28	ND
XYLENE (O)	95-47-6	1.00	ND	4.34	ND
1,1,2,2-TETRACHLOROETHANE	79-34-5	1.00	ND	6.87	ND
1,3,5-TRIMETHYLBENZENE	108-67-8	1.00	ND	4.92	ND
1,2,4-TRIMETHYLBENZENE	95-63-6	1.00	ND	4.92	ND
1,3-DICHLOROBENZENE	541-73-1	1.00	ND	6.01	ND
1,4-DICHLOROBENZENE	106-46-7	1.00	ND	6.01	ND
1,2-DICHLOROBENZENE	95-50-1	1.00	ND	6.01	ND
1,2,4-TRICHLOROBENZENE	120-82-1	1.00	ND	7.42	ND
NAPHTHALENE	91-20-3	1.00	ND	5.24	ND
HEXACHLOROBUTADIENE	87-68-3	1.00	ND	10.7	ND

**NOTES:**

ND - NOT DETECTED AT OR ABOVE THE STATED REPORTING LIMIT

RL - REPORTING LIMIT

NA - NOT APPLICABLE OR AVAILABLE

µg/cu. m VALUES ARE CALCULATED FROM PPB RESULTS USING NORMAL TEMPERATURE AND PRESSURE (NPT).

APPROVED BY: \_\_\_\_\_

DATE: 3/4/20

**K PRIME, INC.**  
**LABORATORY REPORT**

**K PRIME PROJECT: 9115**  
**CLIENT PROJECT: C00020.00**

**METHOD: VOCs IN AIR**  
**REFERENCE: EPA METHOD TO 15 (GC-MS-SCAN)**

**SAMPLE ID: 123-SVP-6**  
**LAB NO: 194239**  
**SAMPLE TYPE: AIR**  
**DATE SAMPLED: 3/2/2020**  
**TIME SAMPLED: 11:19**  
**BATCH ID: 022620A1**  
**DATE ANALYZED: 3/3/2020**

COMPOUND NAME	CAS NO.	PPB (V/V)		µg/cu. m	
		RL	SAMPLE CONC	RL	SAMPLE CONC
DICHLORODIFLUOROMETHANE	75-71-8	1.00	ND	4.95	ND
CHLOROMETHANE	74-87-3	1.00	ND	2.07	ND
DICHLOROTETRAFLUOROETHANE	78-14-2	1.00	ND	6.99	ND
VINYL CHLORIDE	75-01-4	1.00	ND	2.56	ND
BROMOMETHANE	74-83-9	1.00	ND	3.88	ND
CHLOROETHANE	75-00-3	1.00	ND	2.64	ND
TRICHLOROFLUOROMETHANE	75-69-4	1.00	ND	5.62	ND
1,1-DICHLOROETHENE	75-35-4	1.00	ND	3.97	ND
TRICHLOROTRIFLUOROETHANE	78-13-1	1.00	ND	7.66	ND
METHYLENE CHLORIDE	75-09-2	1.00	ND	3.47	ND
TRANS-1,2-DICHLOROETHENE	156-60-5	1.00	ND	3.96	ND
1,1-DICHLOROETHANE	75-34-3	1.00	ND	4.05	ND
CIS-1,2-DICHLOROETHENE	156-59-2	1.00	ND	3.97	ND
CHLOROFORM	67-66-3	1.00	1.13	4.88	5.52
1,1,1-TRICHLOROETHANE	71-55-6	1.00	ND	5.46	ND
1,2-DICHLOROETHANE	107-06-2	1.00	ND	4.05	ND
BENZENE	71-43-2	1.00	ND	3.19	ND
CARBON TETRACHLORIDE	56-23-5	1.00	ND	6.29	ND
1,2-DICHLOROPROPANE	78-87-5	1.00	ND	4.62	ND
TRICHLOROETHENE	79-01-6	1.00	ND	5.37	ND
CIS-1,3-DICHLOROPROPENE	10061-01-5	1.00	ND	4.54	ND
TRANS-1,3-DICHLOROPROPENE	10081-02-6	1.00	ND	4.54	ND
TOLUENE	108-88-3	1.00	ND	3.77	ND
1,1,2-TRICHLOROETHANE	79-00-5	1.00	ND	5.46	ND
1,2-DIBROMOETHANE	106-83-4	1.00	ND	7.68	ND
TETRACHLOROETHENE	127-18-4	1.00	ND	6.78	ND
CHLOROBENZENE	108-90-7	1.00	ND	4.60	ND
ETHYLBENZENE	100-41-4	1.00	ND	4.34	ND
XYLENE (M+P)	179601-23-1	2.00	ND	8.68	ND
STYRENE	100-42-5	1.00	ND	4.28	ND
XYLENE (O)	95-47-6	1.00	ND	4.34	ND
1,1,2,2-TETRACHLOROETHANE	79-34-5	1.00	ND	6.87	ND
1,3,5-TRIMETHYLBENZENE	108-67-8	1.00	ND	4.92	ND
1,2,4-TRIMETHYLBENZENE	95-63-6	1.00	ND	4.92	ND
1,3-DICHLOROBENZENE	541-73-1	1.00	ND	6.01	ND
1,4-DICHLOROBENZENE	106-46-7	1.00	ND	6.01	ND
1,2-DICHLOROBENZENE	95-50-1	1.00	ND	6.01	ND
1,2,4-TRICHLOROBENZENE	120-82-1	1.00	ND	7.42	ND
NAPHTHALENE	91-20-3	1.00	ND	5.24	ND
HEXACHLOROBUTADIENE	87-68-3	1.00	ND	10.7	ND

**NOTES:**

ND - NOT DETECTED AT OR ABOVE THE STATED REPORTING LIMIT

RL - REPORTING LIMIT

NA - NOT APPLICABLE OR AVAILABLE

µg/cu. m VALUES ARE CALCULATED FROM PPB RESULTS USING NORMAL TEMPERATURE AND PRESSURE (NPT).

APPROVED BY:

DATE:

  
 3/4/20

**K PRIME, INC.**  
LABORATORY REPORT

K PRIME PROJECT: 9115  
CLIENT PROJECT: C00020.00

METHOD: VOCs IN AIR  
REFERENCE: EPA METHOD TO 15 (GC-MS-SCAN)

SAMPLE ID: 123-SVP-7  
LAB NO: 194240  
SAMPLE TYPE: AIR  
DATE SAMPLED: 3/2/2020  
TIME SAMPLED: 09:20  
BATCH ID: 022620A1  
DATE ANALYZED: 3/3/2020

COMPOUND NAME	CAS NO.	PPB (V/V)		µg/cu. m	
		RL	SAMPLE CONC	RL	SAMPLE CONC
DICHLORODIFLUOROMETHANE	75-71-8	1.00	ND	4.95	ND
CHLOROMETHANE	74-87-3	1.00	ND	2.07	ND
DICHLOROTETRAFLUOROETHANE	76-14-2	1.00	ND	6.99	ND
VINYL CHLORIDE	75-01-4	1.00	ND	2.56	ND
BROMOMETHANE	74-83-9	1.00	ND	3.88	ND
CHLOROETHANE	75-00-3	1.00	ND	2.64	ND
TRICHLOROFLUOROMETHANE	75-69-4	1.00	ND	5.62	ND
1,1-DICHLOROETHENE	75-35-4	1.00	ND	3.97	ND
TRICHLOROTRIFLUOROETHANE	76-13-1	1.00	ND	7.66	ND
METHYLENE CHLORIDE	75-09-2	1.00	ND	3.47	ND
TRANS-1,2-DICHLOROETHENE	156-80-5	1.00	ND	3.96	ND
1,1-DICHLOROETHANE	75-34-3	1.00	ND	4.05	ND
CIS-1,2-DICHLOROETHENE	156-59-2	1.00	ND	3.97	ND
CHLOROFORM	67-66-3	1.00	1.36	4.88	6.64
1,1,1-TRICHLOROETHANE	71-55-6	1.00	ND	5.46	ND
1,2-DICHLOROETHANE	107-06-2	1.00	ND	4.05	ND
BENZENE	71-43-2	1.00	ND	3.19	ND
CARBON TETRACHLORIDE	56-23-5	1.00	ND	6.29	ND
1,2-DICHLOROPROPANE	78-87-5	1.00	ND	4.62	ND
TRICHLOROETHENE	79-01-6	1.00	ND	5.37	ND
CIS-1,3-DICHLOROPROPENE	10061-01-5	1.00	ND	4.54	ND
TRANS-1,3-DICHLOROPROPENE	10061-02-6	1.00	ND	4.54	ND
TOLUENE	108-88-3	1.00	ND	3.77	ND
1,1,2-TRICHLOROETHANE	79-00-5	1.00	ND	5.46	ND
1,2-DIBROMOETHANE	108-93-4	1.00	ND	7.68	ND
TETRACHLOROETHENE	127-18-4	1.00	ND	6.78	ND
CHLOROBENZENE	108-90-7	1.00	ND	4.60	ND
ETHYLBENZENE	100-41-4	1.00	ND	4.34	ND
XYLENE (M+P)	179601-23-1	2.00	ND	8.68	ND
STYRENE	100-42-5	1.00	ND	4.26	ND
XYLENE (O)	95-47-6	1.00	ND	4.34	ND
1,1,2,2-TETRACHLOROETHANE	79-34-5	1.00	ND	6.87	ND
1,3,5-TRIMETHYLBENZENE	108-67-8	1.00	ND	4.92	ND
1,2,4-TRIMETHYLBENZENE	95-63-6	1.00	ND	4.92	ND
1,3-DICHLOROBENZENE	541-73-1	1.00	ND	6.01	ND
1,4-DICHLOROBENZENE	106-46-7	1.00	ND	6.01	ND
1,2-DICHLOROBENZENE	95-50-1	1.00	ND	6.01	ND
1,2,4-TRICHLOROBENZENE	120-82-1	1.00	ND	7.42	ND
NAPHTHALENE	91-20-3	1.00	ND	5.24	ND
HEXACHLOROBUTADIENE	87-68-3	1.00	ND	10.7	ND

**NOTES:**

ND - NOT DETECTED AT OR ABOVE THE STATED REPORTING LIMIT

RL - REPORTING LIMIT

NA - NOT APPLICABLE OR AVAILABLE

µg/cu. m VALUES ARE CALCULATED FROM PPB RESULTS USING NORMAL TEMPERATURE AND PRESSURE (NPT).

APPROVED BY: \_\_\_\_\_

DATE: 3/4/20

**K PRIME, INC.**  
**LABORATORY REPORT**

**K PRIME PROJECT: 9115**  
**CLIENT PROJECT: C00020.00**

**METHOD: VOCs IN AIR**  
**REFERENCE: EPA METHOD TO 15 (GC-MS-SCAN)**

**SAMPLE ID: 123-SVP-8**  
**LAB NO: 194241**  
**SAMPLE TYPE: AIR**  
**DATE SAMPLED: 3/2/2020**  
**TIME SAMPLED: 09:29**  
**BATCH ID: 022620A1**  
**DATE ANALYZED: 3/3/2020**

COMPOUND NAME	CAS NO.	PPB (V/V)		µg/cu. m	
		RL	SAMPLE CONC	RL	SAMPLE CONC
DICHLORODIFLUOROMETHANE	75-71-8	1.00	ND	4.95	ND
CHLOROMETHANE	74-87-3	1.00	ND	2.07	ND
DICHLOROTETRAFLUOROETHANE	76-14-2	1.00	ND	6.99	ND
VINYL CHLORIDE	75-01-4	1.00	ND	2.56	ND
BROMOMETHANE	74-83-9	1.00	ND	3.88	ND
CHLOROETHANE	75-00-3	1.00	ND	2.64	ND
TRICHLOROFLUOROMETHANE	75-69-4	1.00	ND	5.62	ND
1,1-DICHLOROETHENE	75-35-4	1.00	ND	3.97	ND
TRICHLOROTRIFLUOROETHANE	78-13-1	1.00	ND	7.68	ND
METHYLENE CHLORIDE	75-09-2	1.00	ND	3.47	ND
TRANS-1,2-DICHLOROETHENE	156-80-5	1.00	ND	3.96	ND
1,1-DICHLOROETHANE	75-34-3	1.00	ND	4.05	ND
CIS-1,2-DICHLOROETHENE	156-59-2	1.00	ND	3.97	ND
CHLOROFORM	67-66-3	1.00	1.55	4.88	7.57
1,1,1-TRICHLOROETHANE	71-65-6	1.00	ND	5.46	ND
1,2-DICHLOROETHANE	107-06-2	1.00	ND	4.05	ND
BENZENE	71-43-2	1.00	ND	3.19	ND
CARBON TETRACHLORIDE	56-23-5	1.00	ND	6.29	ND
1,2-DICHLOROPROPANE	78-87-5	1.00	ND	4.62	ND
TRICHLOROETHENE	79-01-6	1.00	ND	5.37	ND
CIS-1,3-DICHLOROPROPENE	10061-01-5	1.00	ND	4.54	ND
TRANS-1,3-DICHLOROPROPENE	10061-02-6	1.00	ND	4.54	ND
TOLUENE	108-88-3	1.00	ND	3.77	ND
1,1,2-TRICHLOROETHANE	79-00-5	1.00	ND	5.46	ND
1,2-DIBROMOETHANE	106-93-4	1.00	ND	7.68	ND
TETRACHLOROETHENE	127-18-4	1.00	2.79	6.78	18.9
CHLOROBENZENE	108-90-7	1.00	ND	4.60	ND
ETHYLBENZENE	100-41-4	1.00	ND	4.34	ND
XYLENE (M+P)	179601-23-1	2.00	ND	8.68	ND
STYRENE	100-42-5	1.00	ND	4.26	ND
XYLENE (O)	95-47-6	1.00	ND	4.34	ND
1,1,2,2-TETRACHLOROETHANE	79-34-5	1.00	ND	6.87	ND
1,3,5-TRIMETHYLBENZENE	108-67-8	1.00	ND	4.92	ND
1,2,4-TRIMETHYLBENZENE	95-63-6	1.00	ND	4.92	ND
1,3-DICHLOROBENZENE	541-73-1	1.00	ND	6.01	ND
1,4-DICHLOROBENZENE	106-46-7	1.00	ND	6.01	ND
1,2-DICHLOROBENZENE	95-50-1	1.00	ND	6.01	ND
1,2,4-TRICHLOROBENZENE	120-82-1	1.00	ND	7.42	ND
NAPHTHALENE	91-20-3	1.00	ND	5.24	ND
HEXACHLOROBUTADIENE	87-68-3	1.00	ND	10.7	ND

**NOTES:**

ND - NOT DETECTED AT OR ABOVE THE STATED REPORTING LIMIT

RL - REPORTING LIMIT

NA - NOT APPLICABLE OR AVAILABLE

µg/cu. m VALUES ARE CALCULATED FROM PPB RESULTS USING NORMAL TEMPERATURE AND PRESSURE (NPT).

APPROVED BY: \_\_\_\_\_

DATE: 3/4/20

**K PRIME, INC.**  
**LABORATORY REPORT**

**K PRIME PROJECT: 9115**  
**CLIENT PROJECT: C00020.00**

**METHOD: TVH C7-C12 AS HEXANE**  
**REFERENCE: EPA TO 3**

**UNITS: MG/M3**

SAMPLE ID	LAB NO.	SAMPLE TYPE	DATE SAMPLED	BATCH ID	DATE ANALYZED	MRL	SAMPLE CONC
123-SVP-3	194236	AIR	03/02/2020	022520A1	03/03/2020	11.0	ND
123-SVP-4	194237	AIR	03/02/2020	022520A1	03/03/2020	11.0	ND
123-SVP-5	194238	AIR	03/02/2020	022520A1	03/03/2020	11.0	ND
123-SVP-6	194239	AIR	03/02/2020	022520A1	03/03/2020	11.0	ND
123-SVP-7	194240	AIR	03/02/2020	022520A1	03/03/2020	11.0	ND
123-SVP-8	194241	AIR	03/02/2020	022520A1	03/03/2020	11.0	ND

**NOTES:**

ND - NOT DETECTED AT OR ABOVE THE STATED METHOD REPORTING LIMIT  
NA - NOT APPLICABLE OR AVAILABLE  
MRL - METHOD REPORTING LIMIT

APPROVED BY: 

DATE: 3/5/2020

**K PRIME, INC.**  
**LABORATORY REPORT**

**K PRIME PROJECT: 9115**  
**CLIENT PROJECT: C00020.00**


**METHOD: 1,1-DIFLUOROETHANE**  
**REFERENCE: EPA TO 3**

**UNITS: PPMV**

<b>SAMPLE ID</b>	<b>LAB NO.</b>	<b>SAMPLE TYPE</b>	<b>DATE SAMPLED</b>	<b>BATCH ID</b>	<b>DATE ANALYZED</b>	<b>MRL</b>	<b>SAMPLE CONC</b>
123-SVP-3	194236	AIR	03/02/2020	022520A1	03/03/2020	10.0	ND
123-SVP-4	194237	AIR	03/02/2020	022520A1	03/03/2020	10.0	ND
123-SVP-5	194238	AIR	03/02/2020	022520A1	03/03/2020	10.0	ND
123-SVP-6	194239	AIR	03/02/2020	022520A1	03/03/2020	10.0	ND
123-SVP-7	194240	AIR	03/02/2020	022520A1	03/03/2020	10.0	ND
123-SVP-8	194241	AIR	03/02/2020	022520A1	03/03/2020	10.0	ND
123-SV-6-SHROUD	194242	AIR	03/02/2020	022520A1	03/03/2020	10.0	129000

**NOTES:**

ND - NOT DETECTED AT OR ABOVE THE STATED METHOD REPORTING LIMIT  
NA - NOT APPLICABLE OR AVAILABLE  
MRL - METHOD REPORTING LIMIT

APPROVED BY:   
DATE: 3/4/20

**K PRIME, INC.**  
**LABORATORY METHOD BLANK REPORT**

**METHOD BLANK ID:** B022620A1  
**SAMPLE TYPE:** AIR

**BATCH ID:** 022620A1  
**DATE ANALYZED:** 2/26/2020

**METHOD:** VOCS IN AIR  
**REFERENCE:** EPA METHOD TO 15 (GC-MS-SCAN)

COMPOUND NAME	CAS NO.	PPB (V/V)		µg/cu. m	
		RL	SAMPLE CONC	RL	SAMPLE CONC
DICHLORODIFLUOROMETHANE	75-71-8	0.500	ND	2.47	ND
CHLOROMETHANE	74-87-3	0.500	ND	1.03	ND
DICHLOROTETRAFLUOROETHANE	76-14-2	0.500	ND	3.50	ND
VINYL CHLORIDE	75-01-4	0.500	ND	1.28	ND
BROMOMETHANE	74-83-9	0.500	ND	1.94	ND
CHLOROETHANE	75-00-3	0.500	ND	1.32	ND
TRICHLOROFLUOROMETHANE	75-69-4	0.500	ND	2.81	ND
1,1-DICHLOROETHENE	75-35-4	0.500	ND	1.98	ND
TRICHLOROTRIFLUOROETHANE	76-13-1	0.500	ND	3.83	ND
METHYLENE CHLORIDE	75-09-2	0.500	ND	1.74	ND
TRANS-1,2-DICHLOROETHENE	156-60-5	0.500	ND	1.98	ND
1,1-DICHLOROETHANE	75-34-3	0.500	ND	2.02	ND
CIS-1,2-DICHLOROETHENE	156-59-2	0.500	ND	1.98	ND
CHLOROFORM	67-66-3	0.500	ND	2.44	ND
1,1,1-TRICHLOROETHANE	71-55-6	0.500	ND	2.73	ND
1,2-DICHLOROETHANE	107-06-2	0.500	ND	2.02	ND
BENZENE	71-43-2	0.500	ND	1.80	ND
CARBON TETRACHLORIDE	56-23-5	0.500	ND	3.15	ND
1,2-DICHLOROPROPANE	78-87-5	0.500	ND	2.31	ND
TRICHLOROETHENE	79-01-6	0.500	ND	2.69	ND
CIS-1,3-DICHLOROPROPENE	10061-01-5	0.500	ND	2.27	ND
TRANS-1,3-DICHLOROPROPENE	10061-02-6	0.500	ND	2.27	ND
TOLUENE	108-88-3	0.500	ND	1.88	ND
1,1,2-TRICHLOROETHANE	79-00-5	0.500	ND	2.73	ND
1,2-DIBROMOETHANE	106-93-4	0.500	ND	3.84	ND
TETRACHLOROETHENE	127-18-4	0.500	ND	3.39	ND
CHLOROBENZENE	108-90-7	0.500	ND	2.30	ND
ETHYLBENZENE	100-41-4	0.500	ND	2.17	ND
XYLENE (M+P)	179601-23-1	1.00	ND	4.34	ND
STYRENE	100-42-5	0.500	ND	2.13	ND
XYLENE (O)	95-47-6	0.500	ND	2.17	ND
1,1,2,2-TETRACHLOROETHANE	79-34-5	0.500	ND	3.43	ND
1,3,5-TRIMETHYLBENZENE	108-67-8	0.500	ND	2.46	ND
1,2,4-TRIMETHYLBENZENE	95-63-6	0.500	ND	2.46	ND
1,3-DICHLOROBENZENE	541-73-1	0.500	ND	3.01	ND
1,4-DICHLOROBENZENE	106-46-7	0.500	ND	3.01	ND
1,2-DICHLOROBENZENE	95-50-1	0.500	ND	3.01	ND
1,2,4-TRICHLOROBENZENE	120-82-1	0.500	ND	3.71	ND
NAPHTHALENE	91-20-3	0.500	ND	2.62	ND
HEXACHLOROBUTADIENE	87-68-3	0.500	ND	5.33	ND

**NOTES:**

ND - NOT DETECTED AT OR ABOVE THE STATED REPORTING LIMIT

MRL - METHOD REPORTING LIMIT

NA - NOT APPLICABLE OR AVAILABLE

µg/cu. m VALUES ARE CALCULATED FROM PPB RESULTS USING NORMAL TEMPERATURE AND PRESSURE (NPT).



**K PRIME, INC.**  
**LABORATORY QUALITY CONTROL REPORT**

**LAB CONTROL ID:** L022620A1  
**LAB CONTROL DUPLICATE ID:** D022620A1

**SAMPLE TYPE:** AIR  
**BATCH ID:** 022620A1  
**DATE ANALYZED:** 2/26/2020

**METHOD:** VOCS IN AIR  
**REFERENCE:** EPA METHOD TO 15 (GC-MS-SCAN)

COMPOUND NAME	SPIKE ADDED (PPB)	REPORTING LIMIT (PPB)	SAMPLE CONC (PPB)	SPIKE CONC (PPB)	SPIKE REC (%)	REC LIMITS (%)
1,1-DICHLOROETHENE	10.0	0.500	ND	9.63	96	60 - 140
BENZENE	10.0	0.500	ND	8.32	83	60 - 140
TRICHLOROETHENE	10.0	0.500	ND	10.6	106	60 - 140
TOLUENE	10.0	0.500	ND	9.07	91	60 - 140
TETRACHLOROETHENE	10.0	0.500	ND	11.5	115	60 - 140

COMPOUND NAME	SPIKE ADDED (PPB)	SPIKE DUP CONC (PPB)	SPIKE DUP REC (%)	RPD (%)	RPD (%)	QC LIMITS REC (%)
1,1-DICHLOROETHENE	10.0	9.40	94	1.2	25	60 - 140
BENZENE	10.0	8.20	82	0.8	25	60 - 140
TRICHLOROETHENE	10.0	10.3	103	1.2	25	60 - 140
TOLUENE	10.0	8.97	90	0.6	25	60 - 140
TETRACHLOROETHENE	10.0	11.1	111	1.3	25	60 - 140

**NOTES:**

NA - NOT APPLICABLE OR AVAILABLE  
 ND - NOT DETECTED AT OR ABOVE THE STATED REPORTING LIMIT

**K PRIME, INC.**  
**LABORATORY QC REPORT**

**METHOD BLANK ID:** B022520A1  
**LAB CONTROL SAMPLE ID:** L022520A1  
**LAB CONTROL DUPLICATE ID:** D022520A1  
**BATCH ID:** 022520A1

**METHOD:** TVH C2-C10 AS HEXANE  
**REFERENCE:** EPA TO 3

**SAMPLE TYPE:** AIR  
**UNITS:** MG/M3

**METHOD BLANK**

<b>COMPOUND NAME</b>	<b>REPORTING LIMIT</b>	<b>SAMPLE CONC</b>
TVH	8.79	ND

**ACCURACY (LAB CONTROL SAMPLE)**

<b>COMPOUND NAME</b>	<b>EXPECTED CONC</b>	<b>MEASURED CONC</b>	<b>PERCENT RECOVERY</b>	<b>LIMITS (PERCENT)</b>
TVH	586	692	118	60-140

**PRECISION (LAB CONTROL DUPLICATE)**

<b>COMPOUND NAME</b>	<b>SAMPLE RESULT</b>	<b>DUPLICATE RESULT</b>	<b>RPD (PERCENT)</b>	<b>LIMITS (PERCENT)</b>
TVH	692	615	12.0	±30

**NOTES:**

ND - NOT DETECTED AT OR ABOVE THE STATED METHOD REPORTING LIMIT  
NA - NOT APPLICABLE OR AVAILABLE  
TVH - TOTAL VOLATILE HYDROCARBONS

**K PRIME, INC.**  
**LABORATORY QC REPORT**

**METHOD BLANK ID:** B022520A1  
**LAB CONTROL SAMPLE ID:** L022520A1  
**LAB CONTROL DUPLICATE ID:** D022520A1  
**BATCH ID:** 022520A1  
**DATA ANALYZED:** 02/25/2020

**METHOD:** 1,1-DIFLUOROETHANE  
**REFERENCE:** EPA TO 3

**SAMPLE TYPE:** AIR  
**UNITS:** PPM -V/V

**METHOD BLANK**

<b>COMPOUND NAME</b>	<b>REPORTING LIMIT</b>	<b>SAMPLE CONC</b>
1,1-DIFLUOROETHANE	10.0	ND

**ACCURACY (LAB CONTROL SAMPLE)**

<b>COMPOUND NAME</b>	<b>EXPECTED CONC</b>	<b>MEASURED CONC</b>	<b>PERCENT RECOVERY</b>	<b>LIMITS (PERCENT)</b>
1,1-DIFLUOROETHANE	10000	10100	101	60-140

**PRECISION (LAB CONTROL DUPLICATE)**

<b>COMPOUND NAME</b>	<b>SAMPLE RESULT</b>	<b>DUPLICATE RESULT</b>	<b>RPD (PERCENT)</b>	<b>LIMITS (PERCENT)</b>
1,1-DIFLUOROETHANE	10100	9120	10.2	±30

**NOTES:**

ND - NOT DETECTED AT OR ABOVE THE STATED METHOD REPORTING LIMIT  
NA - NOT APPLICABLE OR AVAILABLE

CONSULTING ENGINEERS AND SCIENTISTS

577 Airport Boulevard, Suite 500, Burlingame CA 94010

PHONE: 650-292-9100

http://www.ekiconsult.com

<b>Project Name:</b> 123 Sherman Avenue		<b>Project No.:</b> C00020.00		<b>ANALYSES REQUESTED</b>										<b>EKI COC No.:</b> (YYYYMMDD-#) 20200302-1			
<b>Location:</b> 123 Sherman Avenue, Palo Alto		<b>Sampled By:</b> Mathias Onyeali		Method No.	EPA TO-15	EPA TO-3	EPA TO-3 (“DFA”)	1,1-Difluoroethane								<b>EXPECTED TURNAROUND TIME</b>	Revision: _____ (A, B, C, D, etc.)
<b>Reporting:</b> <b>Electronic Format:</b> None <b>Hard Copy Format:</b> PDF <b>EPA Data Report Level:</b> NA		<b>Laboratory:</b> K-Prime Laboratories, Inc. 3621 Westwind Boulevard Santa Rosa, CA, USA 95403 (707) 527-7574		Analyte / Group	VOCs	Stoddard Solvent											Date: _____ By: _____
<b>Please report results to the following people:</b> (1) Data Archive: labs@ekiconsult.com (2) phoffey@ekiconsult.com (3) monyeali@ekiconsult.com																Canister/Manifold Serial Numbers	
<b>Field Sample ID</b>	<b>Lab Sample No.</b>	<b>Date</b>	<b>Time</b>	<b>Matrix</b>	<b>Container Count &amp; Type</b>												
123-SVP-3	194236	3/2/2020	10:58	Air	1 x 1-Liter Summa Canister	X	X	X								2 day	S-127
123-SVP-4	194237	3/2/2020	11:01	Air	1 x 1-Liter Summa Canister	X	X	X								2 day	S-103
123-SVP-5	194238	3/2/2020	11:05	Air	1 x 1-Liter Summa Canister	X	X	X								2 day	S-936
123-SVP-6	194239	3/2/2020	11:19	Air	1 x 1-Liter Summa Canister	X	X	X								2 day	S-310
123-SVP-7	194240	3/2/2020	9:20	Air	1 x 1-Liter Summa Canister	X	X	X								2 day	S-255
123-SVP-8	194241	3/2/2020	9:29	Air	1 x 1-Liter Summa Canister	X	X	X								2 day	S-264
123-SV-6 Shroud	194242	3/2/2020	11:19	Air	1 x 1-Liter Summa Canister			X								2 day	S-716
<b>Special Instructions:</b> For TO-3 Stoddard Solvent Request Detection Limit of 11,000 ug/m <sup>3</sup>																	
<b>Relinquished by: (Signature/Affiliation)</b>				<b>Date &amp; Time</b>				<b>Received by: (Signature/Affiliation or Carrier/Air Bill No.)</b>									
				03/02/20 16.49													
<b>Relinquished by: (Signature/Affiliation)</b>				<b>Date &amp; Time</b>				<b>Received by: (Signature/Affiliation)</b>									
				03/02/20 19.01													
<b>Relinquished by: (Signature/Affiliation)</b>				<b>Date &amp; Time</b>				<b>Received by: (Signature/Affiliation)</b>									