

NOTICE OF EXEMPTION

From: Kern County Planning and Natural Resources Department
2700 "M" Street, Suite 100
Bakersfield, CA 93301

Project Title: Vesting Tentative Parcel Map 12542

Project Location -- Specific: Approximately two (2) miles east of United Street and 1.5 miles south of State Route 58, southeast of the Mojave area.

Project Location -- City: Mojave

Project Location -- County: Kern

Description of Project: a merger and resubdivision of a portion of the northwest quarter Section 36, Township 11 North, Range 11 West, SBBM

Name of Public Agency Approving Project: KERN COUNTY PLANNING AND NATURAL RESOURCES DEPARTMENT

Name of Person or Agency Carrying Out Project: Western Natural Resources LLC
by Smithco Surveying Engineering


Exempt Status: Common Sense Exemption, Section 15061(b)(3)

Reasons Why Project Is Exempt: No adverse effect

Contact Person: Sean Barger

Date Received for Filing:

April 15, 2025











Lorelei H. Oviatt, AICP, Director

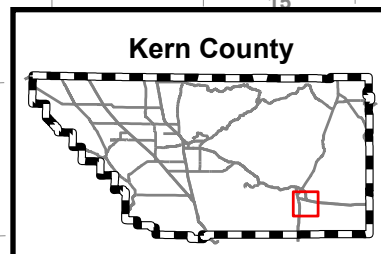
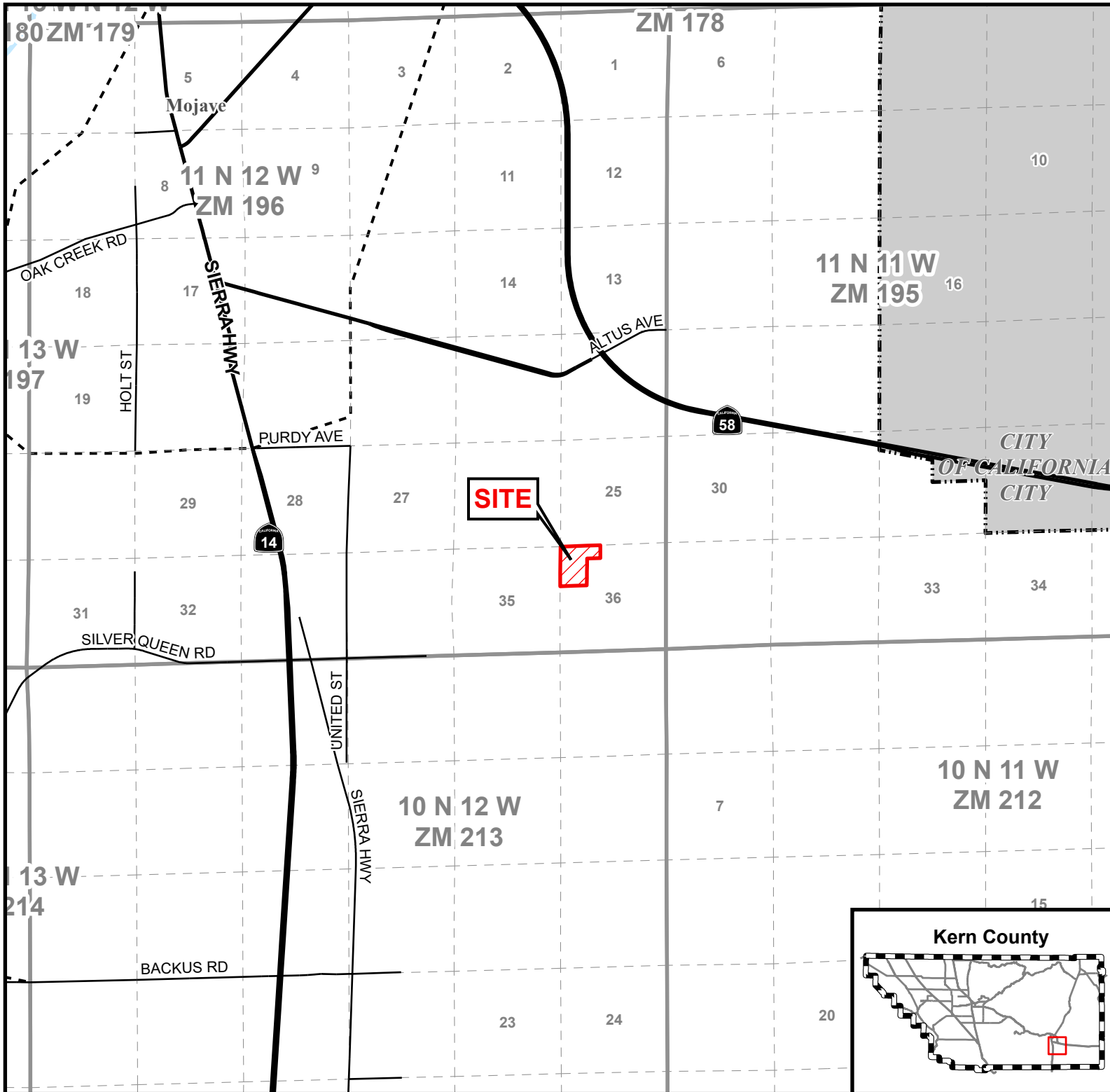
cc: Applicant

Vesting Tentative Parcel Map 12542

Vicinity Map


Western Natural Resources LLC
by Smithco Engineering

-  Site
-  Named Road
-  State Hwy
-  Arterials
-  Township/Range
-  Sections
-  City Limits
-  Unincorporated Cities



APN: 428-174-25, -33 thru -36
Sec. 36 - T11N/R12W
Created on: 2/11/2025

0 6,000 12,000 ft



Kern County
Planning & Natural
Resources Department

