

**PHASE I
ENVIRONMENTAL SITE ASSESSMENT OF
1.86 ACRES OF VACANT UNDEVELOPED LAND LOCATED IN
THE NORTHWEST CORNER OF
S. RIVERSIDE AVENUE & RESOURCE DRIVE
ASSESSOR APRCEL NUMBER: 0260-021-39
RIALTO, CA 92316**

Prepared for:

*Cornerstone Development Partners, Inc.
48 Tesla
Irvine, CA 92618*

Prepared by:

*Environmental Managers & Auditors, Inc.
26500 Agoura Road, #102-374
Calabasas, CA 91302*

Project No. 2021-786-03

August 2021



Environmental Managers & Auditors, Inc.



August 9, 2021

Cornerstone Development Partners, Inc.
1428 East Chapman Avenue
Orange, CA 92866

To whom it may concern:

In accordance with Cornerstone Development Partners, Inc.'s request and authorization, Environmental Managers & Auditors Inc. (EMA) performed a review of potential environmental liabilities associated with the property located in the Northwest Corner of Riverside Avenue & Resource Drive (Assessor Parcel Number: 0260-021-39), County of San Bernardino, California, in July 2021. The purpose of this assessment was to identify potential environmental concerns associated with the property (exclusive of geologic stability or flood potential), building construction, and use. This investigation was conducted by EMA and consisted solely of the activities described in the Scope of Work section of this report. The findings, conclusions and recommendations presented herein are subject to the limitations discussed in Section 1.3 and the agreement for Environmental Consulting Services.

A brief report summarizing our findings is enclosed. Should you have any questions, please do not hesitate to contact the undersigned at your convenience. EMA appreciates the opportunity to be of professional services to Cornerstone Development Partners, Inc. on this project.

Sincerely,

ENVIRONMENTAL MANAGERS & AUDITORS, INC.

Khalid "AL" Mahmood
Project Director

Enclosure

TABLE OF CONTENTS

Section	Title	Page
	EXECUTIVE SUMMARY	4
1.0	INTRODUCTION	7
1.1	Purpose	7
1.2	Detailed Scope of Services	7
1.3	Significant Assumptions	7
1.4	Special Terms and Conditions	8
1.5	Limitations	8
1.6	Limiting Conditions and Methodology Used	8
1.7	User Reliance	9
2.0	SITE DESCRIPTION	10
2.1	Location and Legal Description	10
2.2	Site and Vicinity Characteristics	10
2.3	Description of Structures	10
2.4	Current Use of the Property	10
2.5	Current Adjacent Properties	11
3.0	USER PROVIDED INFORMATION	11
3.1	Title Records	12
3.2	Environmental Liens or Activity and Use Limitation	12
3.3	Specialized Knowledge	12
3.4	Commonly Known or Reasonably Ascertainable Information	12
3.5	Valuation Reduction for Environmental Issues	12
3.6	Reason for performing Phase I ESA	12
4.0	REGULATORY AGENCY RECORDS SEARCH	13
4.1	Federal Sources	13
4.2	California State Sources	19
4.3	Local Sources	25

TABLE OF CONTENTS

Section	Title	Page
5.0	ENVIRONMENTAL SETTINGS	27
5.1	Geology and Hydrogeology	27
6.0	HISTORICAL SITE USAGE	28
6.1	Aerial Photographs	28
6.2	Sanborn Fire Insurance Maps	28
6.3	City Directories Records	28
6.4	Historical Topographic Maps	29
6.5	Prior Assessment Reports	29
6.6	Zoning/Land Use Records	29
6.7	Recorded Land Title Records	29
6.8	Additional Historical Records Sources	29
6.9	Historical Use Information on Adjoining Properties	30
6.10	Data Failure	30
7.0	SITE RECONNAISSANCE	31
7.1	Aboveground Storage Tanks	31
7.2	Underground Storage Tanks	31
7.3	Water and Wastewater	31
7.4	Hazardous Materials/Wastes	31
7.5	Air Emissions	32
7.6	PCBs	32
7.7	Solid Waste	32
7.8	Asbestos Containing Materials (ACMs)	32
7.9	Pesticides	33
7.10	Radon	33
7.11	Wetlands	33
7.12	Oil Wells	34
7.13	Landfills	34
8.0	INTERVIEWS	35
9.0	FINDINGS, CONCLUSIONS AND RECOMMENDATIONS	36

TABLE OF CONTENTS

Section	Title	Page
10.0	SIGNATURE OF ENVIRONMENTAL PROFESSIONAL	37

LIST OF FIGURES

<u>Figure No.</u>	<u>Title</u>
1	SITE LAYOUT MAP
2	SITE TRACT MAP - PRELIMINARY TITLE REPORT

LIST OF APPENDICES

A	PHOTOGRAPHS
B	GOVERNMENT DATABASE REPORT
C	HISTORICAL AERIAL PHOTOGRAPHS
D	SANBORN FIRE INSURANCE MAPS – NO COVERAGE STATEMENT
E	CITY DIRECTORIES
F	HISTORICAL TOPOGRAPHIC MAPS
G	ENVIRONMENTAL PROFESSIONAL'S RESUME

EXECUTIVE SUMMARY

Environmental Managers & Auditors, Inc. (EMA) has performed a Phase I Environmental Site Assessment (ESA) in general accordance with ASTM 1527-13 for the property located in the Northwest Corner of Riverside Avenue & Resource Drive (Assessor Parcel Number: 0260-021-39), County of San Bernardino, California.

The Phase I Environmental Site Assessment is designed to provide Cornerstone Development Partners, Inc. an assessment concerning environmental conditions (limited to those issues identified in the report) as they exist at the property. This assessment was conducted utilizing generally accepted ESA industry standards in accordance with ASTM E 1527-13, Standard Practice for Environmental Site Assessments: Phase I Environmental Site Assessment Process.

The subject property is located in the Northwest Corner of Riverside Avenue & Resource Drive (Assessor Parcel Number: 0260-021-39), County of San Bernardino, California. The subject property is located in a residential and commercial area in the City of Rialto, San Bernardino County, California. According to County of San Bernardino Assessor's Office, the assessor's parcel numbers (APNs) of the subject property is 0260-021-39. All surrounding areas consist of vacant undeveloped land, commercial and industrial developments.

The subject property consists of 1.86 acres of vacant undeveloped land. During the site reconnaissance, no structures were noted at the site. A review of historical aerial photographs taken from 1938 through 2020 revealed no structures at the site.

Access to the subject property is from Riverside Avenue to the east and Resource Drive to the south. Drainage is accomplished via drains located at the property which direct surface water to storm drains in the surrounding streets. No structures or other significant surface features were noted on the subject property at the time of the reconnaissance.

The subject property is bounded Resource Drive to the south, beyond which are commercial and industrial developments, FedEx Shipping facility to the west, beyond which are commercial and industrial developments, vacant undeveloped land to the north, beyond which are commercial and industrial developments and Riverdale Avenue to the east, beyond which are commercial and industrial development. No facilities of potential environmental concern were identified in the immediate vicinity of the subject property.

At the time of the site reconnaissance, the subject property was vacant undeveloped land with no structures on-site. The site was generally covered with bare dirt, dead vegetation and shrubs. During the site reconnaissance, no potential environmental concerns were noted at the site.

During the site reconnaissance, no hazardous materials and/or hazardous wastes were noted at the site. No chemical odors, hummock topography, closed depressions or other

evidence of hazardous waste dumping was observed on-site. No evidence of waste dumping was noted on adjacent properties during the site visit by EMA personnel. During a visual inspection of contiguous properties, there was no evidence to suggest that a significant surface release of a hazardous substance(s) had recently occurred.

No industrial manufacturing activities were observed on the property. No industrial wastewater was discharged, or no wastewater treatment devices were observed. No air emission sources requiring permits were observed at the subject property during the site reconnaissance. No pad-mounted or pole-mounted transformers were observed on-site. During the site reconnaissance, no solid waste or trash accumulation were noted on-site.

The historical aerial photographs available from 1938 to 2020 were reviewed. No evidence of waste disposal, hummock topography, wetlands, wastes dumping, or debris on the subject site was observed in the historical aerial photographs reviewed by EMA. A review of historical aerial photographs did not depict any features of potential environmental concerns at the subject property.

A review of government database report indicated that the subject property is not listed on any of the databases. A further review of the database report did not identify any sites of potential environmental concern in the immediate vicinity of the subject property.

FINDINGS, CONCLUSIONS, OPINIONS AND RECOMMENDATIONS

A *recognized environmental condition (REC)* refers to the presence or likely presence of any hazardous substances or petroleum products in, on, or at a property: due to release to the environment; under conditions indicative of a release to the environment; or under conditions that pose a material threat of a future release to the environment. The following was identified during the course of this assessment:

- EMA did not identify any recognized environmental conditions during the course of this assessment.

A *controlled recognized environmental condition (CREC)* refers to a REC resulting from a past release of hazardous substances or petroleum products that has been addressed to the satisfaction of the applicable regulatory authority, with hazardous substances or petroleum products allowed to remain in place subject to the implementation of required controls. The following was identified during the course of this assessment:

- EMA did not identify any controlled recognized environmental conditions during the course of this assessment.

A *historical recognized environmental condition (HREC)* refers to a past release of any hazardous substances or petroleum products that has occurred in connection with the property and has been addressed to the satisfaction of the applicable regulatory authority or meeting unrestricted use criteria established by a regulatory authority, without

subjecting the property to any required controls. The following was identified during the course of this assessment:

- EMA did not identify any historical recognized environmental conditions during the course of this assessment.

CONCLUSIONS, OPINIONS AND RECOMMENDATIONS

EMA has performed a Phase I Environmental Site Assessment in conformance with the scope and limitations of ASTM Practice E1527-13 of the property located in the Northwest Corner of Riverside Avenue & Resource Drive (Assessor Parcel Number: 0260-021-39) , County of San Bernardino, California, in July 2021 (the “subject property”). Any exceptions to, or deletions from, this practice are described in Section 1.5 of this report.

This assessment has revealed no evidence of recognized environmental conditions in connection with the property. Based on the conclusions of this assessment, EMA does not recommend further investigation at the site.

1.0 INTRODUCTION

Environmental Managers & Auditors, Inc. (EMA) was retained by Cornerstone Development Partners, Inc. to conduct a Phase I Environmental Site Assessment (ESA) of the property located in the Northwest Corner of San Bernardino Avenue & Resource Drive (Assessor Parcel Number: 0260-021-39), County of San Bernardino, California (herein referred as subject property). The protocol used for this assessment is in general conformance with ASTM E 1527-13, Standard Practice for Environmental Site Assessments: Phase I Environmental Site Assessment Process.

On July 15, 2021, EMA conducted a site reconnaissance to assess the possible presence of petroleum products and hazardous materials at the subject property. EMA's investigation included a review of aerial photographs, historical city directories, a reconnaissance of adjacent properties, background research, and a review of available local, state, and federal regulatory records regarding the presence of petroleum products and/or hazardous materials at the subject property

1.1 Purpose

The purpose of this Phase I Environmental Site Assessment (ESA) was to identify existing or potential Recognized Environmental Conditions (as defined by ASTM Standard E-1527-13) in connection with the Property. EMA understands that the findings of this study will be used by Cornerstone Development Partners, Inc. to evaluate a pending financial transaction in connection with the subject property.

1.2 Detailed Scope of Services

The scope of work for this ESA is in general accordance with the requirements of ASTM Standard E 1527-13. EMA warrants that the findings and conclusions contained herein were accomplished in accordance with the methodologies set forth in the Scope of Work. These methodologies are described as representing good commercial and customary practice for conducting an Environmental Site Assessment of a property for the purpose of identifying recognized environmental conditions. No other warranties are implied or expressed.

1.3 Significant Assumptions

There is a possibility that even with the proper application of these methodologies there may exist on the subject property conditions that could not be identified within the scope of the assessment, or which were not reasonably identifiable from the available information. EMA believes that the information obtained from the records review and the interviews concerning the site is reliable. However, EMA cannot and does not warrant or guarantee that the information provided by these other sources is accurate or complete. The methodologies of this assessment are not intended to produce all-inclusive or

comprehensive results, but rather to provide Cornerstone Development Partners, Inc. with information relating to the subject property.

1.4 Special Terms and Conditions

This report is intended for the sole use of Cornerstone Development Partners, Inc. Any party other than Cornerstone Development Partners, Inc. who wishes to use this report to identify recognized environmental conditions in the process of making appropriate inquiry into the site or surrounding properties should notify EMA by executing the "Application of Authorization to Use" which follows this document. Based on the intended use of the report, EMA may require that additional work be performed and that an updated report be issued. Non-compliance with any of these requirements by Cornerstone Development Partners, Inc. or anyone else will release EMA from any liability resulting from the use of this report by any unauthorized party.

1.5 Limitations

To a large extent, the conclusions reached during this Phase I ESA rely on information gathered from public and private sources. The lack of evidence regarding the presence of hazardous materials resulting from a reasonable and mutually agreed-upon scope of work does not guarantee the absence of such materials. It only indicates that no hazardous materials were found as a result of the investigation. The limited nature of the scope of work for a Phase I ESA precludes EMA from providing any warranty or guarantee regarding the absence of hazardous materials. The report is not a guarantee that chemical contamination does not exist at or beneath the site. This report does not specifically address the quality of groundwater beneath the site. The quality of groundwater can only be ascertained by physical testing. EMA has provided its best professional judgment and performed the agreed-upon services in accordance with standard and accepted consulting practices and procedures. The environmental conditions may vary considerably from those observed during this investigation. Should any additional data become available, these data should be reviewed by EMA and the conclusions presented herein modified as appropriate.

This report has been prepared in accordance with EMA's standard terms and conditions. No other warranty, expressed or implied, is made.

1.6 Limiting Conditions and Methodology Used

The environmental site assessment was performed in general accordance with the methodology set forth in ASTM Standard E-1527-13, Standard Practice for Environmental Site Assessment: Phase I Environmental Site Assessment Process. There were no limiting conditions encountered during the Phase I ESA.

1.7 User Reliance

All reports, both verbal and written, are for the benefit of Cornerstone Development Partners, Inc. This report has no other purpose and may not be relied upon by any other person or entity without the written consent of EMA.

2.0 SITE DESCRIPTION

2.1 Location and Legal Description

The subject property is located in the Northwest Corner of Riverside Avenue & Resource Drive (Assessor Parcel Number: 0260-021-39), County of San Bernardino, California. The subject property is located in a residential and commercial area in the City of Rialto, San Bernardino County, California. According to County of San Bernardino Assessor's Office, the assessor's parcel numbers (APNs) of the subject property is 0260-021-39. All surrounding areas consist of vacant undeveloped land, commercial and industrial developments.

2.2 Site and Vicinity Characteristics

The subject property consists of 1.86 acres of vacant undeveloped land. During the site reconnaissance, no structures were noted at the site. A review of historical aerial photographs taken from 1938 through 2020 revealed no structures at the site.

Access to the subject property is from Riverside Avenue to the east and Resource Drive to the south. Drainage is accomplished via drains located at the property which direct surface water to storm drains in the surrounding streets. No structures or other significant surface features were noted on the subject property at the time of the reconnaissance.

2.3 Description of Structures

The subject property consists of 1.86 acres of vacant undeveloped land. During the site reconnaissance, no structures were noted at the site. A review of historical aerial photographs taken from 1938 through 2020 revealed no structures at the site.

2.4 Current Use of the Property

At the time of the site reconnaissance, the subject property was vacant undeveloped land with no structures on-site. The site was generally covered with bare dirt, dead vegetation and shrubs. During the site reconnaissance, no potential environmental concerns were noted at the site.

During the site reconnaissance, no hazardous materials and/or hazardous wastes were noted at the site. No chemical odors, hummock topography, closed depressions or other evidence of hazardous waste dumping was observed on-site. No evidence of waste dumping was noted on adjacent properties during the site visit by EMA personnel. During a visual inspection of contiguous properties, there was no evidence to suggest that a significant surface release of a hazardous substance(s) had recently occurred.

No industrial manufacturing activities were observed on the property. No industrial wastewater was discharged, or no wastewater treatment devices were observed. No air

emission sources requiring permits were observed at the subject property during the site reconnaissance. No pad-mounted or pole-mounted transformers were observed on-site. During the site reconnaissance, no solid waste or trash accumulation were noted on-site.

The historical aerial photographs available from 1938 to 2020 were reviewed. No evidence of waste disposal, hummock topography, wetlands, wastes dumping, or debris on the subject site was observed in the historical aerial photographs reviewed by EMA. A review of historical aerial photographs did not depict any features of potential environmental concerns at the subject property.

2.5 Current Adjacent Properties

The subject property is bounded Resource Drive to the south, beyond which are commercial and industrial developments, FedEx Shipping facility to the west, beyond which are commercial and industrial developments, vacant undeveloped land to the north, beyond which are commercial and industrial developments and Riverdale Avenue to the east, beyond which are commercial and industrial development. No facilities of potential environmental concern were identified in the immediate vicinity of the subject property.

3.0 USER PROVIDED INFORMATION

Pursuant to ASTM E 1527-13, EMA requested the following site information from Mr. Daniel Adams (the Key Site Contact).

3.1 Title Records

EMA requested title records from the Key Site Contact; however, title records were not available at the site and were not provided to EMA for review.

3.2 Environmental Liens or Activity and Use Limitation

EMA requested information from the Key Site Contact regarding knowledge of environmental liens, activity and use limitations for the Property. The site contact was not aware of any environmental liens associated with the Property. In addition, the site contact had no knowledge of any use or activity limitations

3.3 Specialized Knowledge

EMA inquired with the Key Site Contact regarding any specialized knowledge of environmental conditions associated with the Property. The User and Key Site Manager were not aware of any environmental conditions associated with the Property.

3.4 Commonly Known or Reasonably Ascertainable Information

EMA inquired with the Key Site Contact regarding any commonly known or reasonably ascertainable information within the local community about the Property that is material to recognized environmental conditions in connection with the Property. The User and Key Site Manager were not aware of any information within the local community about the Property that is material to recognized environmental conditions in connection with the Property.

3.5 Valuation Reduction for Environmental Issues

EMA inquired with the Key Site Contact regarding any knowledge of reductions in property value due to environmental issues. The site contact was not aware of any valuation reductions associated with the Property.

3.6 Reason for Performing Phase I ESA

The purpose of this ESA was to identify existing or potential Recognized Environmental Conditions (as defined by ASTM Standard E-1527-13) in connection with the Property. This ESA was also performed to permit the User to satisfy one of the requirements to qualify for the innocent landowner, contiguous property owner, or bona fide prospective purchaser limitations on scope of Comprehensive Environmental Response, Compensation and Liability Act (CERCLA) (42 U.S.C. §9601) liability (hereinafter, the "landowner liability protections," or "LLPs"). ASTM Standard E-1527-13 constitutes "all appropriate inquiry into the previous ownership and uses of the property consistent with good commercial or customary practice" as defined at 42 U.S.C. §9601(35)(B).

4.0 REGULATORY AGENCY RECORDS SEARCH

The purpose of Government database lists is to document the location of known Federal and State superfund sites or other known or potentially hazardous waste sites within a one-eighth to one-mile radius of the subject property. The review will also serve to indicate the possibility that the subject property may become a "border zone property", defined as a property located within 2000 feet of a State-designated hazardous waste property.

EMA obtained a Government record report prepared by Envirosite of Shelton, Connecticut. This computer-generated report is attached to this preliminary environmental site assessment report as Appendix B and consists of Government listed properties within a one-eighth to one-mile radius of the subject property which store and use hazardous materials or have had a release of hazardous materials to soil or groundwater. The study area for this preliminary environmental site assessment includes a one-eighth to one-mile radius for Federal, State and local database sources to meet the ASTM standards.

Appendix B includes a complete copy of the regulatory agency database search report generated by Envirosite select agency databases only. The accuracy of the results of the report in Appendix B is constrained by the limits of care and professional skill exercised by the EMA's sub-consultant. For completeness and quality control, additional agency records were investigated personally by EMA personnel.

EMA makes no claims as to the completeness or accuracy of the referenced sources. Envirosite's review of these records can be only as current as their listings and may not represent the entire sum of known or potentially hazardous waste of contaminated sites.

EMA reviewed the following agency lists to evaluate whether there are sites within the study area that may pose potential environmental concerns relative to the site.

4.1 Federal Sources

4.1.1 Federal RCRA Non-Corrupts TSD Facilities List

The EPA's Resources Conservation and Recovery Act (RCRA) Program identifies and tracks hazardous waste from the point of generation to the point of disposal. The RCRA Facilities database is a compilation by the EPA of reporting facilities that generate, transport, treat, store or dispose of hazardous waste.

No properties within a one-mile radius, including the subject property, appear on this list.

4.1.2 FEDERAL CERCLIS LIST

United States Environmental Protection Agency (USEPA) Comprehensive Environmental Response, Compensation, and Liability Information System (CERCLIS) January 9, 1992 - CERCLIS provides information for businesses or properties that are on or being considered for the federal Superfund Program according to the Comprehensive Environmental Response, Compensation, and Liability Act of 1980 (CERCLA). Under this program, a business or property is identified, and a preliminary assessment is performed to assess whether the site shall become a federal Superfund site.

The subject property is not listed on this database. Three sites are listed on this database. These sites are not located in the immediate vicinity of the subject property. Based on the distance and status, these sites are not considered recognized environmental condition to the subject property.

4.1.2 CERCLIS-NFRAP

As of February 1995, CERCLIS sites designated "No Further Remedial Action Planned" (NFRAP) have been removed from CERCLIS. NFRAP sites may be sites where, following an investigation, no contamination was found, contamination was removed quickly without the need for the site to be placed on the NPL, or the contamination was not serious enough to require Federal Superfund action or NPL consideration.

No properties within a one-mile radius, including the subject property, appear on this list.

4.1.3 Federal Facilities (FEDFAC)

As part of the CERCLA program, federal facilities with known or suspected environmental problems, the Federal Facilities Hazardous Waste Compliance Docket is tracked separately to comply with a Federal Court order.

The subject property is not listed on this database. One site is listed on this database. This site is not located in the immediate vicinity of the subject property. Based on the distance and status, this site is not considered recognized environmental condition to the subject property.

4.1.4 Federal RCRA CORRACTS Facilities List

The EPA maintains this database of RCRA facilities which are undergoing "corrective action". A "corrective action order" is issued pursuant to RCRA section 3008 (h) when there has been a release of hazardous waste or constituents into the environment from RCRA facility. Corrective actions may be required beyond the facility's boundary and can be required regardless of when the release occurred, even if it predates RCRA.

No properties within a one-mile radius, including the subject property, appear on this list.

4.1.5 Federal Delisted NPL Site List

The Federal Delisted National Priority List (NPL) sites are the United States Environmental Protection Agency's (USEPA) list of the sites that were delisted and no longer require action.

No properties within a one-mile radius, including the subject property, appear on this list.

4.1.6 Federal Landfill and/or Solid Waste Disposal Site Lists

The EPA maintains this database of RCRA facilities which are undergoing "corrective action". A "corrective action order" is issued pursuant to RCRA section 3008 (h) when there has been a release of hazardous waste or constituents into the environment from RCRA facility. Corrective actions may be required beyond the facility's boundary and can be required regardless of when the release occurred, even if it predates RCRA.

No properties within a one-half mile radius, including the subject property, appear on this list.

4.1.7 Federal ERNS list

The Emergency Response Notification System (ERNS) is a national database used to collect information on reported accidental releases of oil and hazardous substances. The database contains information from spill reports made to federal authorities including the EPA, the US Coast Guard, the National Response Center and the Department of Transportation.

The subject property is not listed on this database.

4.1.8 Federal RCRA Generators list

The EPA's Resources Conservation and Recovery Act (RCRA) Program identifies small hazardous waste generator sites, who generate less than 100 kg/month of non-acutely hazardous waste and large hazardous waste generator sites, who generate more than 100 kg/month of non-acutely hazardous waste. The RCRA Facilities database is a compilation by the EPA of reporting facilities that generate hazardous waste.

The subject property is not listed on this database. Nine sites are listed on this database. These sites are not located in the immediate vicinity of the subject property. Based on the distance and status, these sites are not considered recognized environmental condition to the subject property. It should be noted that potential for environmental concern is not necessarily present simply because a property is listed on this database.

4.1.9 Federal National Priority List Sites

The Federal National Priorities List (NPL) sites are the United States Environmental Protection Agency's (USEPA) list of prioritized Superfund sites with significant risk to human health and the environment. These sites receive remedial funding under the Comprehensive Environmental Response, Conservation and Liability Act (CERCLA).

No properties within a one-mile radius, including the subject property, appear on this list.

4.1.10 Federal Institutional Controls / Engineering Controls Registries

The EPA maintains this database of Sites with institutional or engineering controls related to Resource Conservation and Recovery Act.

No properties within a one-mile radius, including the subject property, appear on this list.

4.1.11 PCB Waste Handler Database (PCB)

The US EPA tracks generators, transporters, commercial stores and/or brokers and disposers of PCBs in accordance with the Toxic Substance Control Act.

The subject property is not listed on this database.

4.1.12 Toxic Release Inventory System

Title III of the Superfund Amendments and Reauthorization Act, Section 313, also known as Emergency Planning and Community Right-to-Know Act of 1986 requires owners or operators of facilities with more than 10 employees and are listed under Standard Industrial Classification (SIC) Codes 20 through 39 to report the manufacturing, processing or use of more than a threshold of certain chemical or chemical categories listed under section 313. This data base is also known as Toxic Release Information System (TRIS).

The subject property is not listed on this database.

4.2.13 Hazardous Waste Compliance Docket

Section 120(c) of the Comprehensive Environmental Response, Compensation and Liability Act (CERCLA) requires EPA to establish a listing, known as the Federal Facility Hazardous Waste Compliance Docket (Docket), of Federal facilities which are managing or have managed hazardous waste; or have had a release of hazardous waste.

The subject property is not listed on this database.

4.1.14 Section Seven Tracking System (SSTS)

SSTS evolved from the FIFRA and TSCA Enforcement System. SSTS tracks the registration of all pesticide producing establishments and tracks annually the types and amounts of pesticides, active ingredients, and devices that are produced, sold or distributed each year.

The subject property is not listed on this database.

4.1.15 Nuclear Regulatory Commission Licenses (NC)

The Nuclear Regulatory Commission, Office of Nuclear Material Safety and Safeguards has been mandated to protect the public health and safety, the common defense and security, and the environment by licensing, inspection and environmental impact assessment for all nuclear facilities and activities and for the import and export of special nuclear material.

No properties within a one-half mile radius, including the subject property, appear on this list.

4.1.16 Permit Compliance System (PCS)

PCS is a database which contains data on NPDES permit holding facilities. PCS was developed by The US EPA to meet the information need of the NPDES program under the Clean Water Act. PCS tracks permit, compliance, and enforcement states of NPDES facilities.

No properties within a one-fourth mile radius, including the subject property, appear on this list.

4.1.17 AIRS Facility System (AFS)

AFS contains emissions and compliance data on air pollution point sources tracked by USEPA and State and Local environmental agencies.

The subject property is not listed on this database.

4.1.18 FIFRA/TSCA Tracking System (FIFRA)

NCDB supports implementation of the Federal Insecticide, Fungicide and Rodenticide Control Act (FIFRA) and the Toxic Substance Control Act (TSCA).

The subject property is not listed on this database.

4.1.19 Federal Facilities Information System (FFIS)

Federal Facilities Information System (FFIS) contains a list of all Treatment Storage and Disposal Facilities owned and operated by federal agencies.

No properties within a one-fourth mile radius, including the subject property, appear on this list.

4.1.20 Chemicals in Commerce Information System (CICIS)

CICIS contains an inventory of chemicals manufactured in commerce or imported for Toxic Substance Control Act regulated commercial purposes. CICIS allow EPA to maintain a comprehensive listing of over 70,000 chemical substances that are manufactured or imported and are regulated under TSCA.

No properties within a 1/4-mile radius, including the subject property, appear on this list.

4.1.21 EPA Facility Index System (FINDS)

The US EPA maintains an index system of all facilities which are regulated or have been assigned an identification number for other purposes.

The subject property is not listed on this database.

4.1.22 Records of Emergency Release Reports (HMIRS)

The Hazardous Material Report Incident Subsystem HMIRS of the Research and Special Programs Administration (RSPA) Hazardous Materials Information System was established in 1971 to fulfill the requirements of the Federal hazardous material transportation law. Part 171 of Title 49, Code of Federal Regulations (49 CFR) contains the incident reporting requirements of carriers of hazardous materials. An unintentional release of hazardous materials meeting the criteria set forth in Section 171.16, 49 CFR, must be reported on DOT Form 5800.1. The data from the reports received are subsequently entered in the HAZMAT database.

The subject property is not listed on this database.

4.2 California State Sources

4.2.1 State and Tribal Registered Storage Tank Lists

The California State Water Regional Control Board, Office of Underground Storage Tanks maintains an inventory of registered aboveground and underground storage tanks.

The subject property is not listed on this database. Nine sites are listed on this database. These sites are not located in the immediate vicinity of the subject property. Based on the distance and status, these sites are not considered recognized environmental condition to the subject property.

4.2.2 State and Tribal Brownfield Sites

The Site Mitigation and Brownfield Reuse Database (SMBRD) identify certain potentially hazardous waste sites. These are confirmed release sites where DTSC is involved in remediation, either in a lead or oversight capacity and deemed generally high-priority and high potential risk.

No properties within a one-half mile radius, including the subject property, appear on this list.

4.2.3 State and Tribal – Equivalent CERCLIS

The California Water Quality Control Board, Division of Loan Grants maintains an inventory of sites with historical toxic pits that no longer are no longer in current agency list and toxic pits listing of Cleanup Act sites.

No properties within a one-mile radius, including the subject property, appear on this list.

4.2.4 State and Tribal – Equivalent NPL

The Site Mitigation and Brownfield Reuse Database (SMBRD) identify certain potentially hazardous waste sites. These are confirmed release sites where DTSC is involved in remediation, either in a lead or oversight capacity and deemed generally high-priority and high potential risk.

No properties within a one-mile radius, including the subject property, appear on this list.

4.2.5 State and Tribal Landfill and/or Solid Waste Disposal Sites

This list is maintained by the California Integrated Waste Management Board. In 1977, this list was created to identify active and inactive sanitary landfills, transfer stations, and disposal facilities.

The subject property is not listed on this database. One site is listed on this database. This site is not located in the immediate vicinity of the subject property. Based on the distance and status, this site is not considered recognized environmental condition to the subject property.

4.2.6 State and Tribal Leaking Underground Storage Tanks

The leaking underground storage tanks (LUST) list in the City of Rialto is maintained by the Regional Water Quality Control Board (RWQCB) – Santa Ana Region and County of San Bernardino Fire Department. The LUST list is a compilation of all investigations conducted by the RWQCB in response to reports of hazardous materials leaking from USTs.

No properties within a one-half mile radius, including the subject property, appear on this list.

4.2.7 State and Tribal Voluntary Cleanup Sites

This category contains low threat level properties with either confirmed or unconfirmed releases and the project proponents have requested that DTSC oversee investigation and/or cleanup activities and have agreed to provide coverage for DTSC's costs.

No properties within a one-half mile radius, including the subject property, appear on this list.

4.2.8 Local Brownfield Lists

The Site Mitigation and Brownfield Reuse Database (SMBRD) identify certain potentially hazardous waste sites. These are confirmed release sites where DTSC is involved in remediation, either in a lead or oversight capacity and deemed generally high-priority and high potential risk.

No properties within a one-half mile radius, including the subject property, appear on this list.

4.2.9 Local Lists Hazardous Waste / Contaminated Sites

The U.S. Department of Justice and Department of Toxic Substances Control maintain listing of clandestine drug lab locations, historical listing of clandestine drug lab locations,

listing of Meth and clandestine drug labs and listing of possible hazardous materials contamination sites on existing school properties.

No properties within a one-half mile radius, including the subject property, appear on this list.

4.2.10 Records of Emergency Release Reports

The Hazardous Material Report Incident Subsystem HMIRS of the Research and Special Programs Administration (RSPA) Hazardous Materials Information System was established in 1971 to fulfill the requirements of the Federal hazardous material transportation law. Part 171 of Title 49, Code of Federal Regulations (49 CFR) contains the incident reporting requirements of carriers of hazardous materials. An unintentional release of hazardous materials meeting the criteria set forth in Section 171.16, 49 CFR, must be reported on DOT Form 5800.1. The data from the reports received are subsequently entered in the HAZMAT database.

The subject property is not listed on this database.

4.2.11 Local Land Records

The Department of Toxic Substances Control maintains a listing of properties with environmental liens and deed restrictions.

The subject property is not listed on this database.

4.2.12 Local Lists of Landfill / Solid Waste Disposal Sites

This Database contains listing of local landfills and facilities which perform recycled material processing activities.

No properties within a one-mile radius, including the subject property, appear on this list.

4.2.13 Solid Waste Assessment Test

This program, provided for under the Calderon legislation, requires that disposal sites with more than 50,000 cubic yards of waste provide sufficient information to the regional water quality control board to determine whether or not the site has discharged hazardous substances which will impact the environment.

The subject property is not listed on this database.

4.2.14 Properties Needing Further Evaluation

This category of The Site Mitigation and Brownfields Reuse Program Database contains properties that are suspected of being contaminated. These are unconfirmed contaminated properties that need to be assessed using the PEA process.

No properties within a one-half mile radius, including the subject property, appear on this list.

4.2.15 Hazardous Waste and Substance Site List (CORTESE List)

The CORTESE List is compiled by the California State Office of Planning and Research and provides information concerning identified hazardous waste/substance sites within the State of California. The CORTESE List contains the following information:

- Records that have been compiled by the CAL-EPA DTSC. These are abandoned hazardous waste sites.
- Records that have been compiled by the Environmental Health Division of Cal EPA. These sites contain contaminated public drinking water wells that serve less than 200 connections (Small Wells) and more than 200 connections (large wells).
- Sites included under the Hazardous Substance Cleanup Bond Act, pursuant to Section 25356 of the California Health and Safety Code.
- Records compiled by the State Water Resources Control Board (WRCB). These are the sites of reported UST leaks that have been investigated by the WRCB.
- Records compiled by the California Waste Management Board. These are solid waste disposal facilities from which there is a known migration of hazardous wastes.

No properties within a one-half mile radius, including the subject property, appear on this list.

4.2.16 Hazardous Materials System Industrial Waste List

The San Bernardino County Department of Public Works (SBCDPW) maintains a listing of sites with industrial waste discharges.

No properties within a 1/4-mile radius, including the subject property, appear on this list.

4.2.17 Cal Sites - No Further Action

This section includes the sites on the Calsite list, which have been flagged for no further action by the California Environmental Protection Agency, Department of Toxics Substance Control (DTSC) in accordance with Section 25359.6 of the California Health and Safety Code.

No properties within a one-half mile radius, including the subject property, appear on this list.

4.2.18 Hazardous Waste Information System (HWT-CA)

The DTSC maintains a database keeping track of the movement and disposal of hazardous waste. The data is used to support the Tanner legislation, AB 2948.

The subject property is not listed on this database.

4.2.19 HAZNET

The State maintains a listing of hazardous waste manifest from when hazardous waste is transported from generator to permitted recycling, treatment, storage or disposal facilities by registered hazardous waste transporters.

The subject property is not listed on this database. Nine sites are listed on this database. Based on the distance and status, these sites are not considered a recognized environmental condition to the subject property.

4.1.20 Dry Cleaners

This State maintains a list of dry cleaners that maintain and operate dry-cleaning equipment on the premises.

The subject property is not listed on this database.

4.1.21 Medical Waste Management Program (MWMP)

This State maintains a list of facilities that generate permitted medical waste and are inspected by the Medical Waste Management Program.

The subject property is not listed on this database.

4.2.22 Toxic Release Inventory System

The California Regional Water Quality Control Boards for local Department of Health Services keeps track of toxic releases to the environment. These lists are known as Unauthorized Release, Spill, Leaks, Investigations and Cleanups, Non-Tank Release, Toxics List or similar, depending on the local agency.

The subject property is not listed on this database.

4.2.23 Facility Registry System (FRS)

The Facility Registry Service provides quality facility data to support EPA's mission of protecting human health and the environment. Learn more about facilities, sites, or places of environmental interest that are subject to regulation.

The subject property is not listed on this database.

4.3 Local Sources

4.3.1 City of Rialto Department of Building and Safety

Records from the Rialto Department of Building and Safety (CJVDBS) were reviewed for evidence indicating the developmental history of the subject property, and for the presence of documentation relative to underground storage tanks and hazardous materials/hazardous wastes. No building permits or records for hazardous materials and/or underground storage tanks were found in connection with the subject property.

4.3.2 County of San Bernardino Department of Building and Safety

Records from the County of San Bernardino Department of Building and Safety (CRDBS) were reviewed for evidence indicating the developmental history of the subject property, and for the presence of documentation relative to underground storage tanks and hazardous materials/hazardous wastes. No building permits or records for hazardous materials and/or underground storage tanks were found in connection with the subject property.

4.3.3 County of San Bernardino Fire Department

Records from the County of San Bernardino Fire Department (CRFD) were reviewed for evidence indicating the presence of Underground Storage Tanks (USTs) and for the use of hazardous materials. No records for hazardous materials and/or underground storage tanks were found in connection with the subject property.

4.3.42 County of San Bernardino Environmental Health Department

Records from the County of San Bernardino Environmental Health Department (CREHD) were reviewed for evidence indicating the presence of Underground Storage Tanks (USTs) and for the use of hazardous materials. No records for hazardous materials and/or underground storage tanks were found in connection with the subject property.

4.3.5 Department of Toxic Substances Control

Records from the Department of Toxic Substances Control (DTSC) were reviewed. No records for the hazardous materials and/or USTs were found for the subject property.

4.3.6 South Coast Air Quality Management District

Records from the South Coast Air Quality Management District (SCAQMD) were reviewed. No records for the hazardous materials and/or USTs were found for the subject property.

4.3.7 Regional Water Quality Control Board – Santa Ana Region

Records from the Regional Water Quality Control Board – Santa Ana Region were reviewed. No records for the hazardous materials and/or USTs were found for the subject property.

5.0 ENVIRONMENTAL SETTING

5.1 Geology and Hydrogeology

The site is found in the Upper Santa Ana River Watershed, approximately nine miles south of the San Bernardino Mountains, and 1.4 miles northwest of the Santa Ana River. The Rialto Flood Control Channel is located approximately 0.2 miles east of the site. No other major bodies of surface water (i.e., oceans, lakes, rivers, reservoirs, streams) are known to exist within an approximate one-mile radius of the site (USGS, 1980). The site is characterized by flat topography with a very slight slope towards the south. The approximate site elevation is 1,005 feet above mean sea level (msl). The average annual precipitation rate in the region is approximately 15 inches (National Oceanic and Atmospheric Administration, 2002).

Shallow soils beneath the general vicinity consists of fine sands with varying amounts of fine gravel. Information from nearby subsurface investigations (approximately 300 to 1,300 feet east of the site) indicates that soil in the upper approximate 100 feet likely consists of fine to medium sands, with some gravel, and occasional interbedded silt zones.

The site is located in the Upper Santa Ana River Watershed, within the Middle Santa Ana River Groundwater Basin. The site is found within the Riverside A Hydrologic Subarea of this basin. The Santa Ana Regional Water Quality Control Board (SARWQCB) has designated beneficial uses of groundwater within the general area to include municipal, agricultural, industrial and process supply.

The information collected from nearby subsurface investigations indicates that a perched groundwater zone exists at a depth of approximately 90 to 100 feet deep. This perched zone is underlain by a 5 to 20 feet thick silt zone. Groundwater in the perched zone is reported to flow to the south and southwest. Below the perched groundwater zone, a regional water table aquifer exists at approximately 130 to 150 feet deep.

6.0 HISTORICAL SITE USAGE

A review of records available at the City of Rialto Department of Building and Safety as well as historical aerial photographs indicated that the subject property has been vacant undeveloped land.

6.1 Aerial Photographs

Historical and current usage of the subject property and adjacent areas was investigated by reviewing aerial photographs provided by EnviroSite.

The historical aerial photographs available from 1938 to 2020 were reviewed. No evidence of waste disposal, hummock topography, wetlands, wastes dumping, or debris on the subject site was observed in the historical aerial photographs reviewed by EMA. The following is a summary of aerial photographs:

<u>Date</u>	<u>Description</u>
1938-1995	No structures appear on the subject property. Riverside Avenue to the east is present.
2002-2020	Same as in 1938-1995. In addition, Resource Drive to the south is present.

A review of historical aerial photographs did not depict any features of potential environmental concerns at the subject property. Copies of the aerial photographs are presented in Appendix D.

6.2 Sanborn Fire Insurance Maps

These maps were prepared for fire insurance underwriting purposes and describe the construction and relative fire-resistance of buildings, depict the locations of fire-prevention devices, gasoline storage tanks, water lines, cistern, and any potentially flammable materials in the site vicinity over time. A review of sanborn fire insurance maps indicated no coverage for the subject area.

A copy of the “No Coverage Statement” is provided in Appendix E.

6.3 City Directories Records

City Directories have been published for many cities and towns across the United States since the 18th Century. Originally a list of town residents, the City Directory became a tool for locating individuals and businesses in a particular urban or suburban area. For each address within an area, City Directories list the name of each resident or, if a business operates from that address, the name and the type of business. This historic

overview of occupants of a given property is a valuable tool for companies involved in assessing the historic prior use of any resident or commercial property.

Envirosite performed the City Directories search. A review of the city directories did not reveal any tenants in connection with the subject property.

Copies of the city directories are presented in Appendix E.

6.4 Historical Topographic Maps

EMA obtained historical topographic maps from Envirosite. A review of Topo Maps did not reveal production wells or other significant surface features on the topographic maps.

Copies of the Topographic Maps are presented in Appendix F.

6.5 Prior Assessment Reports

Although requested, no previously prepared environmental reports such as Phase I or II Environmental Site Assessments, lead-based paint surveys, lead-in-water surveys, asbestos surveys or geotechnical reports prepared by other consultants were provided for EMA's review.

6.6 Zoning/Land Use Records

Records of the local government were reviewed to determine current and historical uses of the subject property permitted by the local government. According to the City Rialto Building Department, the subject property is zoned commercial.

6.7 Recorded Land Title Records

Review of a 50-year chain of title was not included in the scope of the assessment. A title report was requested from the Client but was not received prior to issuance of this report. As a result, the information required for review of recorded land title records is considered not to be readily ascertainable.

6.8 Additional Historical Record Sources

Historical use of the Property was researched using standard historical sources. No other research was conducted or deemed necessary for this assessment.

6.9 Historical Use Information on Adjoining Properties

A review of the historical records revealed that the surrounding areas were used for commercial and industrial purposes in the past.

6.10 Data Failure

The objective of historical research is to develop a history of the previous uses of the subject property and surrounding area, in order to help identify the likelihood release of hazardous substances as a result of past activities. The agreed scope of work requires the assessor to attempt to identify use of the Property at 5-year intervals from 1940 to the present, or, if the Property was already developed in 1940, to the first date of development, but recognizes that data failure frequently occurs, making this impossible. When data failure occurs, ASTM E 1527-13 requires the assessor to document the data failure and assess the potential impact on the ability of the EP to identify recognized environmental conditions.

Information developed in the course of this assessment is adequate to satisfy the requirements of the scope of assessment. No related data failure has been identified.

7.0 SITE RECONNAISSANCE

On July 15, 2021, EMA personnel conducted an inspection of the site located in the northwestern corner of Riverside Avenue & Resource Drive (Assessor Parcel Number: 0260-021-39), in the City of Rialto, County of San Bernardino, California to assess the current on-site activities that may pose potential impact to the subsurface conditions of the subject site.

During the site visit, EMA personnel inspected the subject site regarding potential environmental concerns including the presence of the UST's or AST's, spray booths, pits, clarifiers, and/or sumps, quantities and types of hazardous/toxic materials and wastes stored, treated, used, generated, or disposed of as part of present or previous tenants' business activities, unusual stains or odors, and knowledge of hazardous material spills on the subject site. The subject site was inspected for evidence of any staining and/or spills.

Environmental considerations associated with the site and the study area is discussed in the following sections.

7.1 Aboveground Storage Tanks

No aboveground fuel storage tanks were observed on the subject property during the site reconnaissance.

7.2 Underground Storage Tanks

Visual observation for manways, vent pipes, fill connections, concrete pads and saw cuts in paved areas did not identify any surface connections or disturbances that would indicate the potential for an underground storage fuel tank (UST) installation at the subject site.

7.3 Water and Wastewater

No industrial wastewater was being discharged. No wastewater treatment devices were observed during the site reconnaissance.

7.4 Hazardous Materials/Wastes

During the site reconnaissance, no hazardous materials and/or hazardous wastes were observed at the subject property. The subject property was covered with bare dirt, dead vegetation and shrubs.

During the site reconnaissance, no hazardous materials/hazardous wastes were noted on-site. No chemical odors, hummock topography, closed depressions or other evidence of hazardous waste dumping was observed on-site. No evidence of waste dumping was

noted on adjacent properties during the site visit by EMA personnel. During a visual inspection of contiguous properties, there was no evidence to suggest that a significant surface release of a hazardous substance(s) had recently occurred.

During the site reconnaissance, no industrial manufacturing activities were observed on the property. No pad-mounted or pole-mounted electrical transformers were observed on-site. No industrial wastewater was discharged, or no wastewater treatment devices were observed. No air emission sources requiring permits were observed at the subject property during the site reconnaissance.

7.5 Air Emissions

No air emission sources requiring permits were observed at the subject property during the site reconnaissance.

7.6 PCBs

In general, all PCB-designated transformers were required to be replaced with non-PCB-designated transformers when PCBs were designated as a carcinogen by the EPA in 1977. Transformers are currently classified as PCB-containing if their cooling oils contain greater than 50 milligrams per liter (ppm) total PCBs.

During the site reconnaissance, no pad-mounted or pole-mounted electrical transformers were noted at the site.

7.7 Solid Waste

During the site reconnaissance, no solid waste or trash accumulation were noted at the subject property.

7.8 Asbestos Containing Materials (ACMs)

The potential for the presence of friable ACM was evaluated based on the age of the improvements, dates of renovation and other relevant information. Appendix G of the USEPA Guidance Document: Managing Asbestos in Place - A Building Owner's Guide to Operations and Maintenance Programs for Asbestos-Containing Materials (the Green Book) was used as a guide in identifying suspect materials and the definition of suspect ACM and presumed asbestos containing material is taken from 29 CFR Parts 1910, et al. Occupational Exposure to Asbestos; Final Rule. It should be noted that asbestos may still be utilized in some non-friable products, such as sheet vinyl flooring, vinyl floor tiles, floor tile mastic, joint compound, asbestos-cement board and roofing materials, as these materials may still be manufactured and installed in the United States. The level of the preliminary evaluation performed was not designed to comply with the survey requirements of the Asbestos Hazard Emergency Response Act (AHERA), 40 Code of Federal Regulations (CFR) Part 763, National Emission Standard for Hazardous Air

Pollutants (NESHAP) 40 CFR 61, Occupational Safety and Health Administration (OSHA) 29 CFR Part 1926.1101, or other local, state or federal regulations, but has been conducted per accepted industry practices to satisfy the scope of work of the rating agencies and/or lenders. A finding in this report of “ACM is not a significant concern” or “No significant asbestos was identified” should not be interpreted as “the building is asbestos free”.

During the site reconnaissance, no structures or any other aboveground equipment were noted at the site.

7.9 Pesticides

No visual evidence of pesticides use on the property was observed during the site reconnaissance. A review of the historical aerial photographs did not reveal the presence of any agricultural activities and/or nursery at the subject site.

7.10 Radon

High radon readings are typically found and tested in areas of geologic activity, and in cold-weather climates where structures have inadequate ventilation and below grade construction. Radon levels of 4 picocuries per liter (pCi/L) or greater are considered significant readings.

The US EPA has prepared a map to assist National, State, and local organizations to target their resources and to implement radon-resistant building codes. The map divides the country into three Radon Zones, Zone 1 being those areas with the average predicted indoor radon concentration in residential dwellings exceeding the EPA Action limit of 4.0 picoCuries per Liter (pCi/L). It is important to note that the EPA has found homes with elevated levels of radon in all three zones, and the EPA recommends site specific testing in order to determine radon levels at a specific location. However, the map does give a valuable indication of the propensity of radon gas accumulation in structures. Review of the EPA Map of Radon Zones places the Property in Zone 2, where average predicted radon levels are between 2.0 and 4.0 pCi/L.

7.11 Wetland

There are no wetlands on the subject property or within the vicinity of the subject property. The review of aerial photographs, topographic maps and personal interviews with local agencies staff did not indicate the presence of wetlands site on the subject property, nor in the vicinity of the subject site.

7.12 Oil Wells

California Division of Oil and Gas (DOG) maps and records were researched for data regarding the presence of petroleum-producing properties and/or "wildcat" oil or gas wells in the site vicinity. No oil and gas wells were identified on the subject site.

7.13 Landfills

There are no landfills on the subject property or within the vicinity of the subject property. A review of historical aerial photographs, topographic maps, personal interviews with local agencies staff and government database report did not indicate the presence of landfills site on the subject property, nor in the vicinity of the subject site.

8.0 INTERVIEWS

8.1 Interviews with Owner

The owner was available for an interview at the time of the site inspection.

8.2 Interviews with Site Manager

The Key Site Contact, Mr. Daniel Adams, was available for an interview at the time of the site inspection.

8.3 Interviews with Occupants

During the site reconnaissance, the subject property was observed to be vacant undeveloped land. No occupants were noted at the site during the property inspection.

8.4 Interviews with Local Government Offices

City of Rialto Department of Building and Safety

City of Rialto Fire Department

County of San Bernardino Fire Department

South Coast Air Quality Management District

Department of Toxic Substances Control

Santa Ana Regional Water Quality Control Board – Santa Ana Region

9.0 FINDINGS, CONCLUSIONS AND RECOMMENDATIONS

9.1 Findings

A *recognized environmental condition (REC)* refers to the presence or likely presence of any hazardous substances or petroleum products in, on, or at a property: due to release to the environment; under conditions indicative of a release to the environment; or under conditions that pose a material threat of a future release to the environment. The following was identified during the course of this assessment:

- EMA did not identify any recognized environmental conditions during the course of this assessment.

A *controlled recognized environmental condition (CREC)* refers to a REC resulting from a past release of hazardous substances or petroleum products that has been addressed to the satisfaction of the applicable regulatory authority, with hazardous substances or petroleum products allowed to remain in place subject to the implementation of required controls. The following was identified during the course of this assessment:

- EMA did not identify any controlled recognized environmental conditions during the course of this assessment.

A *historical recognized environmental condition (HREC)* refers to a past release of any hazardous substances or petroleum products that has occurred in connection with the property and has been addressed to the satisfaction of the applicable regulatory authority or meeting unrestricted use criteria established by a regulatory authority, without subjecting the property to any required controls. The following was identified during the course of this assessment:

- EMA did not identify any historical recognized environmental conditions during the course of this assessment.

CONCLUSIONS, OPINIONS AND RECOMMENDATIONS

EMA has performed a Phase I Environmental Site Assessment in conformance with the scope and limitations of ASTM Practice E1527-13 of the property located in the Northwest Corner of S. Riverside Avenue & Resource Drive (Assessor Parcel Number: 0260-021-39), County of San Bernardino, California (the “subject property”). Any exceptions to, or deletions from, this practice are described in Section 1.5 of this report.

This assessment has revealed no evidence of recognized environmental conditions in connection with the property. Based on the conclusions of this assessment, EMA does not recommend further investigation at the site.

10.0 SIGNATURES OF ENVIRONMENTAL PROFESSIONALS

We declare that, to the best of our professional knowledge and belief, we meet the definition of *Environmental professional* as defined in §312.10 of 40 CFR 312” and We have the specific qualifications based on education, training, and experience to assess a *property* of the nature, history, and setting of the subject *property*. We have developed and performed all appropriate inquiries in conformance with the standards and practices set forth in 40 CFR Part 312.



Khalid Mahmood
Project Director

FIGURES

Subject Property



FIGURE 1. SITE LAYOUT MAP

DRAWING NOT TO SCALE N ↑

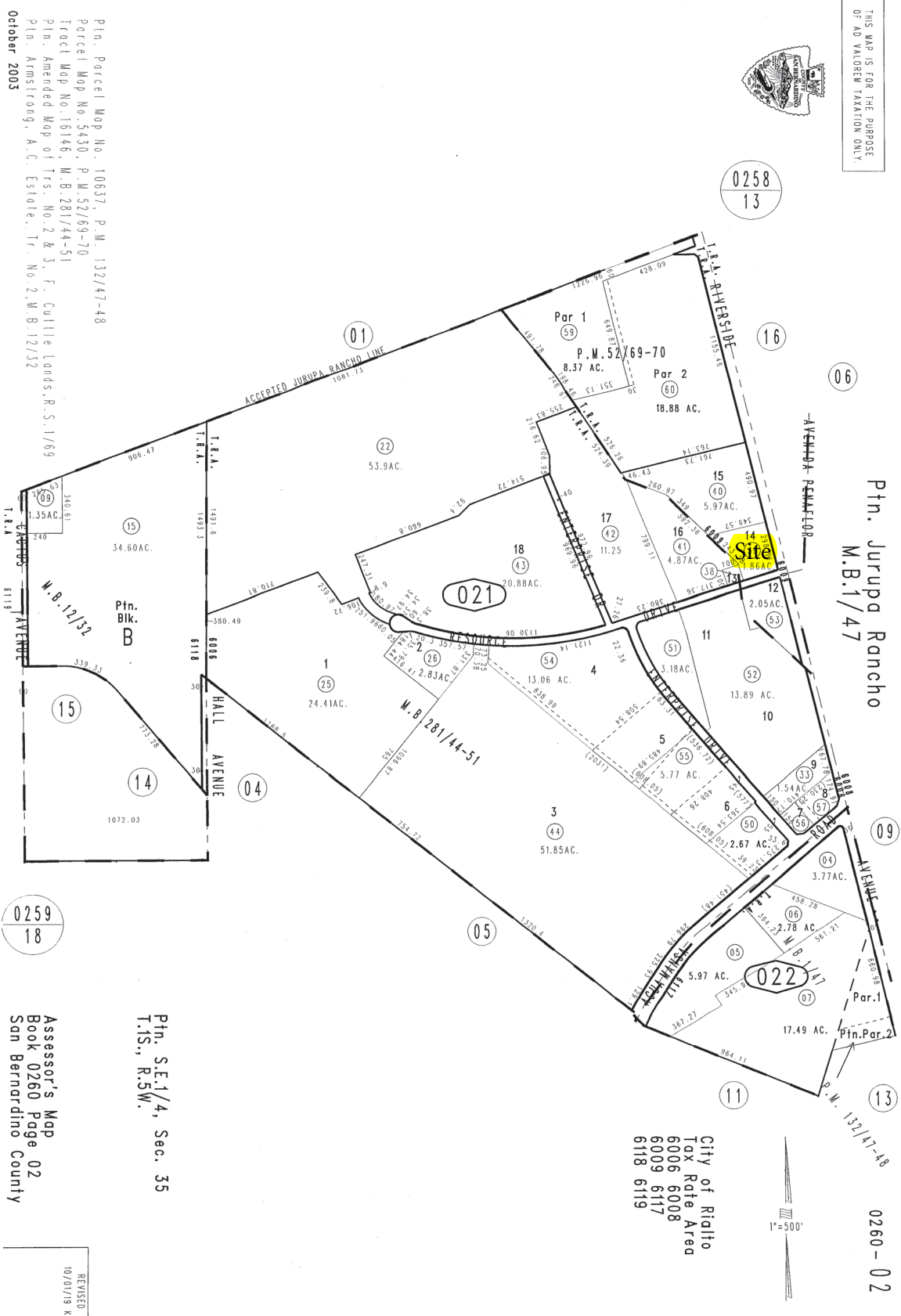


Environmental Managers & Auditors, Inc.
26500 Agoura Rd, Suite 102-374
Calabasas, CA 91302

Site: NWC of Riverside & Resource
APN: 0260-021-39
Rialto, CA 92316
Project No.: 2021-786-03

Figure 2. Tract Map

THIS MAP IS FOR THE PURPOSE
OF AD VALOREM TAXATION ONLY.



Pln. Parcel Map No. 10637, P.M. 132/47-48
 Parcel Map No. 5430, P.M. 52/69-70
 Tract Map No. 16146, M.B. 281/44-51
 Pln. Amended Map of Trs. No. 2 & 3, F. Cuttle Londs, R.S. 1/69
 Pln. Armstrong, A.C. Estate, Tr. No. 2, M.B. 12/32
 October 2003

Ptn. S.E. 1/4, Sec. 35
 T.1S., R.5W.
 Assessor's Map
 Book 0260 Page 02
 San Bernardino County

City of Rialto
 Tax Rate Area
 6006 6008
 6009 6117
 6118 6119

REVISED
 10/01/19 YA

APPENDIX A

PHOTOGRAPHS



Photograph Number 1: View of subject property.



Photograph Number 2: View of subject property.



Photograph Number 3: View of subject property.



Photograph Number 4: View of subject property.



Photograph Number 5: View of subject property taken from south.



Photograph Number 6: View of subject property taken from southwest.



Photograph Number 7: View of subject property taken from the Intersection of Resource Drive & Riverside Avenue.



Photograph Number 8. View of subject property taken from the southeast.



Photograph Number 9: View of subject property taken from the east.



Photograph Number 10: View of subject property taken from south. dwelling.



Photograph Number 11: FedEx Shipping facility to the west.



Photograph Number 12: Resource Drive/industrial to the south.



Photograph Number 13: Commercial/industrial to the northeast.



Photograph Number 14: Vacant undeveloped land to the north.



Photograph Number 15: Commercial/industrial to the further north.



Photograph Number 16: Riverside Avenue/commercial/industrial to the east.



Photograph Number 17: Commercial/industrial to the southeast.



Photograph Number 18: Commercial/industrial to the east.

APPENDIX B

GOVERNMENT DATABASE REPORT



Government Records Report | 2021

Order Number: 57907

Report Generated: 07/15/2021

Project Name:

Project Number:

Northwest Corner of Riverside Avenue and
Resource Drive
Northwest Corner of Riverside Avenue and
Resource Drive
Rialto, CA

2 Corporate Drive
Suite 450
Shelton, CT 06484
Toll Free: 866-211-2028
www.envirositecorp.com

Section	Page
<u>Executive Summary</u>	<u>1</u>
<u>Executive Summary by Distance</u>	<u>2</u>
<u>Executive Summary by Database</u>	<u>4</u>
<u>Property Proximity Map</u>	<u>20</u>
<u>Area Map</u>	<u>21</u>
<u>Map Findings Summary</u>	<u>22</u>
<u>Map Findings</u>	<u>29</u>
<u>Unmappable Summary</u>	<u>1116</u>
<u>Environmental Records Searched</u>	<u>1117</u>
<u>Geological Landscape Section</u>	<u>1139</u>
<u>Geological Landscape Section Soil Map</u>	<u>1142</u>
<u>Geological Landscape Section Summary</u>	<u>1143</u>
<u>Geological Findings Map</u>	<u>1148</u>
<u>Geological Landscape Section Map Findings</u>	<u>1149</u>
<u>Geological Landscape Section Map Findings Radon</u>	<u>1170</u>
<u>Geological Landscape Records Searched</u>	<u>1171</u>

Disclaimer - Copyright and Trademark Notice

All information contained in this report are based on data available from various public, government and other sources and are based upon the best data available from those sources. The information available in this report may be available from other sources and is not exclusive or the exclusive property of EnviroSite Corporation.

NO WARRANTY EXPRESSED OR IMPLIED, IS MADE IN CONNECTION WITH THIS REPORT, INCLUDING WITHOUT LIMITATION, MERCHANTABILITY OR FITNESS FOR A PARTICULAR PURPOSE. ALL RISK IS ASSUMED BY USER AND EnviroSite assumes no liability for faulty or inaccurate information. The Reports may utilize a variety of public and other sources reasonably available to EnviroSite. EnviroSite cannot, and does not assure, warrant, guarantee or assume any liability for the correctness, comprehensiveness, timeliness or completeness of any of such information, nor is the information in any Report to be construed as legal advice with respect to environmental risks associated with any property. EnviroSite shall not be liable to anyone for any claims, causes of action, suits, damages, losses, costs and expenses (including, without limitation, attorneys' fees and costs) arising out of or caused by this report regardless of the acts, errors or omissions, or negligence of EnviroSite. Any damages shall be limited to the purchase price of the report.

Purchaser of the report accepts the report "As Is". The report is intended only to provide information only and should not be considered as providing any legal advice, prediction, forecast, or fact as to the environmental risk for any specific property. Reports are proprietary to EnviroSite, and contain copyrighted material and trademarks of EnviroSite. All other trademarks used herein are the property of their respective owners. All rights of EnviroSite as to the Reports are reserved.

Envirosite Corporation has conducted a search of all reasonably ascertainable records in accordance with EPA's AAI (40 CFR Part 312) requirements and the ASTM E-1527-13 Environmental Site Assessments standard.

SUBJECT PROPERTY INFORMATION:

ADDRESS:

Northwest Corner of Riverside Avenue and Resource Drive
Northwest Corner of Riverside Avenue and Resource Drive
Rialto, CA

COORDINATES:

Latitude (North):	34.042610 - 34°2'33.4"
Longitude (West):	-117.369009 - -117°22'8.4"
Universal Transverse Mercator:	Zone 11N
UTM X (Meters):	465939.74
UTM Y (Meters):	3766941.92

ELEVATION:

Elevation:	927 ft. above sea level
------------	-------------------------

USGS TOPOGRAPHIC MAP ASSOCIATED WITH SUBJECT PROPERTY:

Subject Property Map: 34117-A3 San Bernardino South, CA
Most Recent Revision: 2018

MAP ID	SITE NAME	ADDRESS	DATABASE(S)	RELATIVE ELEVATION	DIRECTION / DISTANCE
A1	N/R	RIVERSIDE AVE AND RESOURC...	CHMIRS - CA, HIST CHMIRS - CA	Higher	ESE / 0.012 mi., 64 ft.
2	QUESTAR CONSTRUCTION INC	180 RESOURCE DR	HAZNET - CA, HWG - CA	Lower	SW / 0.027 mi., 143 ft.
A3	EMPIRE OIL CO RETROFIT TECHNOL...	3351 S RIVERSIDE AVE 33...	CIWQS - CA, HAZMAT_SAN BERNARDINO COU...	Higher	ENE / 0.029 mi., 156 ft.
B4	RETROFIT TECHNOLOGY INC	3351 S RIVERSIDE AVE	CALEPA SITES - CA, ECHO, FRS, ICIS, INACTIVE...	Higher	NNE / 0.037 mi., 193 ft.
A5	EZ Mix Inc	3355 S INDUSTRIAL DR	AST - CA, CALEPA SITES - CA, CIWQS - CA, EC...	Higher	E / 0.041 mi., 219 ft.
A6	WEST VALLEY WATER DIST WELL #41	3353 S INDUSTRIAL DR	CALEPA SITES - CA, FRS, HAZMAT_SAN BERNA...	Higher	ENE / 0.042 mi., 222 ft.
B7	E-Z MIX, INC.	3285 S INDUSTRIAL DR	CALEPA SITES - CA, EMI - CA, FRS	Higher	NE / 0.075 mi., 395 ft.
B8	Prod Tech Inc PRODUCTS TECHNIQU...	3271 S RIVERSIDE AVE 32...	CALEPA SITES - CA, CIWQS - CA, ECHO, FRS, ...	Higher	N / 0.075 mi., 399 ft.
B9	PRODUCTS TECHNIQUES, INC.	3271 S RIVERSIDE AVE 32...	CALEPA SITES - CA, HAZMAT_SAN BERNARDIN...	Higher	N / 0.098 mi., 517 ft.
C10	HARRY MILLER POKRAJAC CONSTRUC...	302 W RESOURCE DR 302 R...	HAZNET - CA, HWG - CA	Lower	WSW / 0.143 mi., 758 ft.
11	EATON'S COOPER LIGHTING COOPER...	3350 ENTERPRISE DR	ECHO, FRS, HAZNET - CA, HWG - CA, RCRA_N...	Lower	SW / 0.149 mi., 790 ft.
C12	DHL SUPPLY CHAIN	305 RESOURCE DRIVE	ECHO, FRS, HAZNET - CA, HWG - CA, RCRA_N...	Lower	WSW / 0.150 mi., 791 ft.
13	ANGELUS BLOCK CO INC	3435 S RIVERSIDE AVE 34...	AST - CA, CALEPA SITES - CA, CIWQS - CA, EC...	Lower	SSE / 0.166 mi., 876 ft.
14	COOPER LIGHTING INC. Cooper Ligh...	3350 S ENTERPRISE	CALEPA SITES - CA, ECHO, FRS, HAZMAT_SAN...	Lower	SSW / 0.188 mi., 995 ft.
D15	G & M TREADZ COXMED LLC DBA RB...	3180 INDUSTRIAL DR	ECHO, FRS, HAZNET - CA, HWG - CA, RCRA_N...	Higher	NNE / 0.192 mi., 1014...
D16	G & M TREADZ MODERN GUNITE INC	3180 INDUSTRIAL DR	HAZMAT_SAN BERNARDINO COUNTY - CA	Higher	NNE / 0.199 mi., 1051...
17	FED EX GROUND FedEx Ground - RLTO	330 W RESOURCE DR 330 R...	FID UST - CA, FRS, HIST AST - CA, HMIRS (DOT...	Lower	WSW / 0.209 mi., 1103...
18	SAN BERNARDINO CO LDFL	LA CADENA & TROPICO RANCH...	CERCLIS-HIST, FEDERAL FACILITY, FRS, SEMS_...	Lower	E / 0.209 mi., 1105 ft.
19	COOPER LIGHTING SOLUTIONS	3350 S ENTERPRISE DR	ECHO, HAZNET - CA, HWG - CA, RCRA_NONGEN	Lower	SW / 0.211 mi., 1116 ft.
E20	VERIZON WIRELESS: AGUA MANSA	3122 S. RIVERSIDE BOULEVA...	CALEPA SITES - CA, FRS, HAZMAT_SAN BERNA...	Higher	N / 0.229 mi., 1211 ft.
E21	BODY SPECIALTIES INC	3121 S RIVERSIDE AVE	HAZNET - CA, HWG - CA	Higher	N / 0.237 mi., 1251 ft.
E22	ALERE PROPERTY GROUP LLC	3121 SOUTH RIVERSIDE AVEN...	CIWQS - CA, ECHO, FRS, ICIS, PCS ENF	Higher	N / 0.240 mi., 1267 ft.
23	GURKIRPA PROPERTY, LLC ARCO AM...	3368 S RIVERSIDE AVE	CALEPA SITES - CA, ECHO, FID UST - CA, FRS, ...	Lower	SSE / 0.247 mi., 1307 ft.
24	Reclaimed Aggregates Pavement Re...	2110 W AGUA MANSA RD 21...	CALEPA SITES - CA, CIWQS - CA, ECHO, FRS, ...	Lower	ESE / 0.264 mi., 1393 ft.
25	DHL Supply Chain UNILEVER DISTRI...	305 RESOURCE DR 305 W R...	BRS, CALEPA SITES - CA, CIWQS - CA, DOCKET...	Lower	WSW / 0.278 mi., 1468...
26	AGUINAGA COMPANY, INC.	2046 AGUA MANSA ROAD	SWF/LF - CA	Lower	ESE / 0.290 mi., 1534 ft.
27	FedEx Ground RLTO OUTSOURCE FL...	330 W RESOURCE DR 330 R...	AST - CA, BRS, CALEPA SITES - CA, CHMIRS - C...	Lower	W / 0.365 mi., 1926 ft.
28	CITY OF SAN BERNARDINO MUN WATE...	1990 AGUA MANSA RD 1990...	AST - CA, BRS, CALEPA SITES - CA, CIWQS - CA...	Lower	E / 0.419 mi., 2211 ft.
F29	RIALTO AUTO & TRUCK DISMANTLER ...	2821 INDUSTRIAL DRIVE	CALEPA SITES - CA, CIWQS - CA, ECHO, FRS, H...	Higher	N / 0.466 mi., 2459 ft.
F30	Ecology Auto Parts, Inc Ruby Metals...	2805 INDUSTRIAL DR	CALEPA SITES - CA, CHMIRS - CA, CIWQS - CA,...	Higher	N / 0.493 mi., 2603 ft.
31	ENGLEWOOD MARKETING GROUP te...	127 W JURUPA UNIT 100 1...	CALEPA SITES - CA, CIWQS - CA, ECHO, FRS, ...	Higher	NW / 0.498 mi., 2632 ft.
F32	ECOLOGY AUTO PARTS, INC. HERMA...	2820 INDUSTRIAL DR	AST - CA, CALEPA SITES - CA, CIWQS - CA, EC...	Higher	N / 0.506 mi., 2675 ft.
F33	Atlas Pac Corp ATLAS PACIFIC CORP...	2803 INDUSTRIAL DR RUSS...	BRS, CALEPA SITES - CA, CIWQS - CA, ECHO, E...	Higher	N / 0.521 mi., 2750 ft.
G34	A BETTER BID CA LLC CARBID LLC ...	2821 S INDUSTRIAL DR UNIT...	CIWQS - CA, ECHO, FRS, HAZNET - CA, HWG - ...	Higher	N / 0.566 mi., 2989 ft.
G35	Flyers # 3018 RPP PRODUCTS INC ...	2756 S RIVERSIDE AVE 27...	AST - CA, CALEPA SITES - CA, CIWQS - CA, EC...	Higher	N / 0.568 mi., 3000 ft.
G36	RUBY METALS INC ALICE SPRING RA...	2805 SOUTH INDUSTRIAL DRI...	CIWQS - CA, DOCKET, ECHO, FRS, HAZMAT_S...	Higher	N / 0.568 mi., 3000 ft.
37	Bob Hubbard Horse Transportation ...	3730 S RIVERSIDE AVE 37...	CALEPA SITES - CA, CIWQS - CA, ECHO, FID US...	Lower	SSE / 0.578 mi., 3054 ft.
38	C and R Sales Inc dba Kretzschmar St...	3750 S RIVERSIDE AVE	CALEPA SITES - CA, CIWQS - CA, ECHO, FRS, ...	Lower	SSE / 0.638 mi., 3369 ft.

<u>MAP ID</u>	<u>SITE NAME</u>	<u>ADDRESS</u>	<u>DATABASE(S)</u>	<u>RELATIVE ELEVATION</u>	<u>DIRECTION / DISTANCE</u>
H39	Pacific Steel Group CMC REBAR BLO...	2755 S WILLOW AVE 2755 ...	CALEPA SITES - CA, CIWQS - CA, ECHO, FRS, ...	Higher	NNW / 0.668 mi., 3528...
H40	Dura Technologies Inc	2720 S WILLOW AVE A 272...	BRS, CALEPA SITES - CA, CIWQS - CA, ECHO, F...	Higher	NNW / 0.683 mi., 3607...
41	WALMART DISTRIBUTION CENTER #6...	1600 AGUA MANSADA RD 1600...	AST - CA, CALEPA SITES - CA, CIWQS - CA, EC...	Lower	ENE / 0.701 mi., 3700 ft.
I42	Safe Way Recycling Recovery Inc H...	2631 S RIVERSIDE AVE	CALEPA SITES - CA, CIWQS - CA, DOCKET, ECH...	Higher	N / 0.730 mi., 3854 ft.
I43	SALS POLES LLC SURPREME BODY S...	145 W BRYANT ST	CIWQS - CA, ECHO, FRS, HAZNET - CA, HWG - ...	Higher	N / 0.743 mi., 3926 ft.
44	HOGAN CO INC	2741 S LILAC AVE	CALEPA SITES - CA, CIWQS - CA, HAZMAT_SAN...	Higher	NW / 0.767 mi., 4048 ft.
45	UPSF Rialto CABLO UPSF Bloomingto...	2650 S WILLOW AVE 2650 ...	CALEPA SITES - CA, CHMIRS - CA, CIWQS - CA,...	Higher	NNW / 0.767 mi., 4052...
46	AGUA MANSADA PROPERTIES DBA WYRO...	588 E AGUA MANSADA ROAD 5...	CIWQS - CA, ECHO, FA 2 - CA, FRS, HAZNET - ...	Lower	NE / 0.797 mi., 4209 ft.
J47	WADCO INDUSTRIES INC MCMASTER...	2625 S WILLOW AVE 2625 ...	CALEPA SITES - CA, CIWQS - CA, ECHO, FRS, H...	Higher	NNW / 0.803 mi., 4240...
48	Precise Distribution Inc HOMEDICS, ...	12215 HOLLY ST	CALEPA SITES - CA, CIWQS - CA, ECHO, FRS, ...	Higher	SSW / 0.816 mi., 4308...
J49	TRADITIONAL BAKING INC SOUTH C...	2575 S WILLOW AVE 2575 ...	CALEPA SITES - CA, CIWQS - CA, DOCKET, ECH...	Higher	NNW / 0.850 mi., 4489...
50	Robert Cantero ROBERTS LUMBER S...	2661 SOUTH LILAC AVE 26...	CALEPA SITES - CA, CIWQS - CA, ECHO, FRS, H...	Higher	NW / 0.861 mi., 4547 ft.
K51	HOLLIDAY ROCK COLTON PLANT 4 H...	249 E SANTA ANA AVE 249...	AST - CA, CALEPA SITES - CA, CIWQS - CA, EC...	Higher	N / 0.886 mi., 4678 ft.
K52	American Recycling International dba...	221 E SANTA ANA AVE	CALEPA SITES - CA, CIWQS - CA, ECHO, FRS, H...	Higher	N / 0.887 mi., 4686 ft.
K53	ATLANTIC CONCRETE WASHOUT INC ...	250 E SANTA ANA AVE	AST - CA, CALEPA SITES - CA, CIWQS - CA, EC...	Higher	N / 0.889 mi., 4695 ft.
K54	HOLLIDAY ROCK RIALTO 4A HOLLIDA...	265 E SANTA ANA AVE 265...	AST - CA, CALEPA SITES - CA, CIWQS - CA, EC...	Higher	N / 0.889 mi., 4696 ft.
J55	SYSTEM TRANSPORT Trans-System, ...	2549 S WILLOW AVE	AST - CA, CALEPA SITES - CA, CIWQS - CA, EC...	Higher	NNW / 0.904 mi., 4773...
56	ALLIANCE SHIPPERS INC BLOOMING...	2678 S LILAC AVE 2678 S...	AST - CA, CALEPA SITES - CA, CIWQS - CA, EC...	Higher	NW / 0.916 mi., 4836 ft.
57	PREFERRED PALLETS, INC COUNTRY...	288 E SANTA ANA AVE	CALEPA SITES - CA, CIWQS - CA, ECHO, FRS, ...	Higher	NNE / 0.950 mi., 5016...
L58	RIALTO MUNICIPAL WWTP RIALTO W...	501 E SANTA ANA AVE 501...	AFS, AST - CA, BRS, CALEPA SITES - CA, CHMI...	Higher	NNE / 0.982 mi., 5187...
L59	Rialto BioEnergy Facility ENERTECH ...	503 E SANTA ANA AVE 503...	AST - CA, CALEPA SITES - CA, CIWQS - CA, EC...	Higher	NNE / 0.983 mi., 5189...
60	Imperial Pipe	12375 BROWN AVE	CALEPA SITES - CA, CIWQS - CA, ECHO, FRS, H...	Higher	SW / 0.995 mi., 5256 ft.

SUBJECT PROPERTY SEARCH RESULTS:

The subject property was not listed in any of the databases searched by EnviroSite Corporation.

SEARCH RESULTS:

FEDERAL CERCLIS LIST

CERCLIS-HIST: The CERCLIS program database contains information on the assessment and remediation of federal hazardous waste sites. The Environmental Protection Agency decommissioned the CERCLIS data in 2014. The last update was November 12, 2013. **1 SITE FOUND WITHIN .5 MILE**

LOWER ELEVATION

<u>MAP ID</u>	<u>SITE NAME</u>	<u>SITE ADDRESS</u>	<u>DIRECTION/DISTANCE</u>	<u>PAGE</u>
18	SAN BERNARDINO CO LDFL	LA CADENA & TROPICO RANCHO AVE LA CADENA & TROPICO RANCHO AVE LA CADENA & TROPICO RANCHO AVE	E / 0.209 mi., 1105 ft.	153
- ID: CAD000606541		Status: Other Cleanup Activity: State-Lead Cleanup	Date: 2006-04-12	

FEDERAL FACILITY: Sites where Federal Facilities Restoration and Reuse Office (FFRRO) arranged cleanup for Base Closure and Property Transfer at Federal Facilities **1 SITE FOUND WITHIN 1 MILE**

LOWER ELEVATION

<u>MAP ID</u>	<u>SITE NAME</u>	<u>SITE ADDRESS</u>	<u>DIRECTION/DISTANCE</u>	<u>PAGE</u>
18	SAN BERNARDINO CO LDFL	LA CADENA & TROPICO RANCHO AVE LA CADENA & TROPICO RANCHO AVE LA CADENA & TROPICO RANCHO AVE	E / 0.209 mi., 1105 ft.	153
- ID: CAD000606541		Status: Other Cleanup Activity: State-Lead Cleanup	Date: N/A	

SEMS_8R_ACTIVE SITES: The Active Site Inventory Report displays site and location information at active SEMS sites. An active site is one at which site assessment, removal, remedial, enforcement, cost recovery, or oversight activities are being planned or conducted. NPL sites include latitude and longitude information. For non-NPL sites, a brief site status is provided. **1 SITE FOUND WITHIN .5 MILE**

LOWER ELEVATION

<u>MAP ID</u>	<u>SITE NAME</u>	<u>SITE ADDRESS</u>	<u>DIRECTION/DISTANCE</u>	<u>PAGE</u>
18	SAN BERNARDINO CO LDFL	LA CADENA & TROPICO RANCHO AVE LA CADENA & TROPICO RANCHO AVE LA CADENA & TROPICO RANCHO AVE	E / 0.209 mi., 1105 ft.	153
- ID: 0900912		Status: Other Cleanup Activity: State-Lead Cleanup	Date: N/A	

FEDERAL RCRA GENERATORS LIST

RCRA_NONGEN: Resource Conservation and Recovery Act listing of licensed non-generators **8 SITES FOUND WITHIN .25 MILE**

EQUAL/HIGHER ELEVATION

<u>MAP ID</u>	<u>SITE NAME</u>	<u>SITE ADDRESS</u>	<u>DIRECTION/DISTANCE</u>	<u>PAGE</u>
B4	RETROFIT TECHNOLOGY INC	3351 S RIVERSIDE AVE	NNE / 0.037 mi., 193 ft.	37
- ID: CAL000312411		Status: No Violation/Inspections	Date: N/A	

FEDERAL RCRA GENERATORS LIST (cont.)

RCRA_NONGEN: Resource Conservation and Recovery Act listing of licensed non-generators **8 SITES FOUND WITHIN .25 MILE**

EQUAL/HIGHER ELEVATION (cont.)

<u>MAP ID</u>	<u>SITE NAME</u>	<u>SITE ADDRESS</u>	<u>DIRECTION/DISTANCE</u>	<u>PAGE</u>
A5	EZ Mix Inc	3355 S INDUSTRIAL DR	E / 0.041 mi., 219 ft.	45
	- ID: CAL000346572	Status: No Violation/Inspections	Date: N/A	
D15	G & M TREADZ COXMED LLC DBA RB AUTOMOTIVE MODERN GUNITE INC	3180 INDUSTRIAL DR	NNE / 0.192 mi., 1014 ft.	125
	- ID: CAL000432200	Status: No Violation/Inspections	Date: N/A	

LOWER ELEVATION

<u>MAP ID</u>	<u>SITE NAME</u>	<u>SITE ADDRESS</u>	<u>DIRECTION/DISTANCE</u>	<u>PAGE</u>
11	EATON'S COOPER LIGHTING COOPER LIGHTING INC	3350 ENTERPRISE DR	SW / 0.149 mi., 790 ft.	85
	- ID: CAL000397289	Status: No Violation/Inspections	Date: N/A	
C12	DHL SUPPLY CHAIN	305 RESOURCE DRIVE	WSW / 0.150 mi., 791 ft.	91
	- ID: CAC002993501	Status: No Violation/Inspections	Date: N/A	
13	ANGELUS BLOCK CO INC	3435 S RIVERSIDE AVE 3435 RIVERSIDE AVE 3435 S. Riverside Avenue Bloomington	SSE / 0.166 mi., 876 ft.	95
	- ID: CAL000269033	Status: No Violation/Inspections	Date: N/A	
19	COOPER LIGHTING SOLUTIONS	3350 S ENTERPRISE DR	SW / 0.211 mi., 1116 ft.	161
	- ID: CAL000455138	Status: No Violation/Inspections	Date: N/A	
23	GURKIRPA PROPERTY, LLC ARCO AM/PM #82464 RIALTO PETROLEUM	3368 S RIVERSIDE AVE	SSE / 0.247 mi., 1307 ft.	174
	- ID: CAL000454706	Status: No Violation/Inspections	Date: N/A	

RCRA_SQG: Resource Conservation and Recovery Act listing of licensed small quantity generators **1 SITE FOUND WITHIN .25 MILE**

EQUAL/HIGHER ELEVATION

<u>MAP ID</u>	<u>SITE NAME</u>	<u>SITE ADDRESS</u>	<u>DIRECTION/DISTANCE</u>	<u>PAGE</u>
B8	Prod Tech Inc PRODUCTS TECHNIQUES INC PRODUCTS/TECHNIQUES INC	3271 S RIVERSIDE AVE 3271 SOUTH RIVERSIDE AVE	N / 0.075 mi., 399 ft.	65
	- ID: CAR000204800	Status: No Violation/Inspections	Date: N/A	

STATE AND TRIBAL REGISTERED STORAGE TANK LISTS

AST - CA: Listing of tank facilities that are subject to the California Aboveground Petroleum Storage Act **2 SITES FOUND WITHIN .25 MILE**

EQUAL/HIGHER ELEVATION

<u>MAP ID</u>	<u>SITE NAME</u>	<u>SITE ADDRESS</u>	<u>DIRECTION/DISTANCE</u>	<u>PAGE</u>
A5	EZ Mix Inc	3355 S INDUSTRIAL DR	E / 0.041 mi., 219 ft.	45

LOWER ELEVATION

<u>MAP ID</u>	<u>SITE NAME</u>	<u>SITE ADDRESS</u>	<u>DIRECTION/DISTANCE</u>	<u>PAGE</u>
13	ANGELUS BLOCK CO INC	3435 S RIVERSIDE AVE 3435 RIVERSIDE AVE 3435 S. Riverside Avenue Bloomington	SSE / 0.166 mi., 876 ft.	95

STATE AND TRIBAL REGISTERED STORAGE TANK LISTS (cont.)

FID UST - CA: The State Water Resource Control Board's Facility Inventory Database underground storage tank locations listing **2 SITES FOUND WITHIN .25 MILE**

LOWER ELEVATION

<u>MAP ID</u>	<u>SITE NAME</u>	<u>SITE ADDRESS</u>	<u>DIRECTION/DISTANCE</u>	<u>PAGE</u>
17	FED EX GROUND FedEx Ground - RLTO	330 W RESOURCE DR 330 RESOURCE 330 resouce dr	WSW / 0.209 mi., 1103 ft.	133
23	GURKIRPA PROPERTY, LLC ARCO AM/PM #82464 RIALTO PETROLEUM	3368 S RIVERSIDE AVE	SSE / 0.247 mi., 1307 ft.	174

HIST AST - CA: Historical listing of tank facilities that are subject to the California Aboveground Petroleum Storage Act **3 SITES FOUND WITHIN .25 MILE**

EQUAL/HIGHER ELEVATION

<u>MAP ID</u>	<u>SITE NAME</u>	<u>SITE ADDRESS</u>	<u>DIRECTION/DISTANCE</u>	<u>PAGE</u>
A5	EZ Mix Inc	3355 S INDUSTRIAL DR	E / 0.041 mi., 219 ft.	45

LOWER ELEVATION

<u>MAP ID</u>	<u>SITE NAME</u>	<u>SITE ADDRESS</u>	<u>DIRECTION/DISTANCE</u>	<u>PAGE</u>
13	ANGELUS BLOCK CO INC	3435 S RIVERSIDE AVE 3435 RIVERSIDE AVE 3435 S. Riverside Avenue Bloomington	SSE / 0.166 mi., 876 ft.	95
17	FED EX GROUND FedEx Ground - RLTO	330 W RESOURCE DR 330 RESOURCE 330 resouce dr	WSW / 0.209 mi., 1103 ft.	133

UST - CA: Listing of active underground storage tank facilities **2 SITES FOUND WITHIN .25 MILE**

LOWER ELEVATION

<u>MAP ID</u>	<u>SITE NAME</u>	<u>SITE ADDRESS</u>	<u>DIRECTION/DISTANCE</u>	<u>PAGE</u>
17	FED EX GROUND FedEx Ground - RLTO	330 W RESOURCE DR 330 RESOURCE 330 resouce dr	WSW / 0.209 mi., 1103 ft.	133
23	GURKIRPA PROPERTY, LLC ARCO AM/PM #82464 RIALTO PETROLEUM	3368 S RIVERSIDE AVE	SSE / 0.247 mi., 1307 ft.	174

STATE AND TRIBAL LANDFILL AND/OR SOLID WASTE DISPOSAL SITE LISTS

SWF/LF - CA: Solid Waste Information System's facility listing of solid waste facilities and landfills **1 SITE FOUND WITHIN .5 MILE**

LOWER ELEVATION

<u>MAP ID</u>	<u>SITE NAME</u>	<u>SITE ADDRESS</u>	<u>DIRECTION/DISTANCE</u>	<u>PAGE</u>
26	AGUINAGA COMPANY, INC. - ID: SWIS Number 36-AA-0440 - ID: Unit 01	2046 AGUA MANSA ROAD Status: Notification Status: Operational Status Closed	ESE / 0.290 mi., 1534 ft. Date: Permit Date 2005-04-28 Date: Closure Date N/R	256

STATE RCRA GENERATORS LIST

HWG - CA: Hazardous waste generator listing **12 SITES FOUND WITHIN .25 MILE**

EQUAL/HIGHER ELEVATION

<u>MAP ID</u>	<u>SITE NAME</u>	<u>SITE ADDRESS</u>	<u>DIRECTION/DISTANCE</u>	<u>PAGE</u>
A3	EMPIRE OIL CO RETROFIT TECHNOLOGY INC	3351 S RIVERSIDE AVE 3351 SO RIVERSIDE AVE	ENE / 0.029 mi., 156 ft.	32
A5	EZ Mix Inc	3355 S INDUSTRIAL DR	E / 0.041 mi., 219 ft.	45
B8	Prod Tech Inc PRODUCTS TECHNIQUES INC PRODUCTS/TECHNIQUES INC	3271 S RIVERSIDE AVE 3271 SOUTH RIVERSIDE AVE	N / 0.075 mi., 399 ft.	65

STATE RCRA GENERATORS LIST (cont.)HWG - CA: Hazardous waste generator listing **12 SITES FOUND WITHIN .25 MILE****EQUAL/HIGHER ELEVATION (cont.)**

<u>MAP ID</u>	<u>SITE NAME</u>	<u>SITE ADDRESS</u>	<u>DIRECTION/DISTANCE</u>	<u>PAGE</u>
D15	G & M TREADZ COXMED LLC DBA RB AUTOMOTIVE MODERN GUNITE INC	3180 INDUSTRIAL DR	NNE / 0.192 mi., 1014 ft.	125
E21	BODY SPECIALTIES INC	3121 S RIVERSIDE AVE	N / 0.237 mi., 1251 ft.	168

LOWER ELEVATION

<u>MAP ID</u>	<u>SITE NAME</u>	<u>SITE ADDRESS</u>	<u>DIRECTION/DISTANCE</u>	<u>PAGE</u>
2	QUESTAR CONSTRUCTION INC	180 RESOURCE DR	SW / 0.027 mi., 143 ft.	30
C10	HARRY MILLER POKRAJAC CONSTRUCTION POKRAJAC CORP	302 W RESOURCE DR 302 RESOURCE DR	WSW / 0.143 mi., 758 ft.	82
11	EATON'S COOPER LIGHTING COOPER LIGHTING INC	3350 ENTERPRISE DR	SW / 0.149 mi., 790 ft.	85
C12	DHL SUPPLY CHAIN	305 RESOURCE DRIVE	WSW / 0.150 mi., 791 ft.	91
13	ANGELUS BLOCK CO INC	3435 S RIVERSIDE AVE 3435 RIVERSIDE AVE 3435 S. Riverside Avenue Bloomington	SSE / 0.166 mi., 876 ft.	95
19	COOPER LIGHTING SOLUTIONS	3350 S ENTERPRISE DR	SW / 0.211 mi., 1116 ft.	161
23	GURKIRPA PROPERTY, LLC ARCO AM/PM #82464 RIALTO PETROLEUM	3368 S RIVERSIDE AVE	SSE / 0.247 mi., 1307 ft.	174

OTHER ASCERTAINABLE RECORDSINACTIVE PCS: Inactive Permitted facilities to discharge wastewater **38 SITES FOUND WITHIN 1 MILE****EQUAL/HIGHER ELEVATION**

<u>MAP ID</u>	<u>SITE NAME</u>	<u>SITE ADDRESS</u>	<u>DIRECTION/DISTANCE</u>	<u>PAGE</u>
B4	RETROFIT TECHNOLOGY INC	3351 S RIVERSIDE AVE	NNE / 0.037 mi., 193 ft.	37
A5	EZ Mix Inc	3355 S INDUSTRIAL DR	E / 0.041 mi., 219 ft.	45
B8	Prod Tech Inc PRODUCTS TECHNIQUES INC PRODUCTS/TECHNIQUES INC	3271 S RIVERSIDE AVE 3271 SOUTH RIVERSIDE AVE	N / 0.075 mi., 399 ft.	65
F29	RIALTO AUTO & TRUCK DISMANTLER A & A Capital Recycling	2821 INDUSTRIAL DRIVE	N / 0.466 mi., 2459 ft.	388
31	ENGLEWOOD MARKETING GROUP tech data	127 W JURUPA UNIT 100 127 W JURUPA AVE STE 200	NW / 0.498 mi., 2632 ft.	406
F32	ECOLOGY AUTO PARTS, INC. HERMAN WEISSKER, INC Ruby Metals, inc. West Yard	2820 INDUSTRIAL DR	N / 0.506 mi., 2675 ft.	411
F33	Atlas Pac Corp ATLAS PACIFIC CORPORATION	2803 INDUSTRIAL DR RUSS RICHTER 2803 INDUSTRIAL DR	N / 0.521 mi., 2750 ft.	434
G34	A BETTER BID CA LLC CARBID LLC RIALTO AUTO & TRUCK DISM.	2821 S INDUSTRIAL DR UNIT B 2821 S INDUSTRIAL DR UNIT C 2821 S INDUSTRIAL DR	N / 0.566 mi., 2989 ft.	467
G35	Flyers # 3018 RPP PRODUCTS INC Western Refining Wholesale	2756 S RIVERSIDE AVE 2756 Riverside Ave	N / 0.568 mi., 3000 ft.	484
G36	RUBY METALS INC ALICE SPRING RANCH ECOLOGY AUTO PARTS, INC.	2805 SOUTH INDUSTRIAL DRIVE 2805 S INDUSTRIAL DR 2805 SO INDUSTRIAL DR	N / 0.568 mi., 3000 ft.	522
H39	Pacific Steel Group CMC REBAR BLOOMINGTON CMC REBAR FABRICATORS	2755 S WILLOW AVE 2755 South Willow Ave 2755 S Willow Ave 2755 S Willow Ave	NNW / 0.668 mi., 3528 ft.	574
H40	Dura Technologies Inc	2720 S WILLOW AVE A 2720 S WILLOW AVE BLDG A 2720 SOUTH WILLOW AVE	NNW / 0.683 mi., 3607 ft.	594

OTHER ASCERTAINABLE RECORDS (cont.)INACTIVE PCS: Inactive Permitted facilities to discharge wastewater **38 SITES FOUND WITHIN 1 MILE****EQUAL/HIGHER ELEVATION (cont.)**

MAP ID	SITE NAME	SITE ADDRESS	DIRECTION/DISTANCE	PAGE
142	Safe Way Recycling Recovery Inc HERMAN WEISSKER INC HERMAN WEISAKER CORP	2631 S RIVERSIDE AVE	N / 0.730 mi., 3854 ft.	649
143	SALS POLES LLC SURPREME BODY SHOP LLC MORRIS ELECTRIC INC	145 W BRYANT ST	N / 0.743 mi., 3926 ft.	683
44	HOGAN CO INC	2741 S LILAC AVE	NW / 0.767 mi., 4048 ft.	695
45	UPSF Rialto CABLO UPSF Bloomington Rialto UPS FRIEGHT	2650 S WILLOW AVE 2650 SO WILLOW AVE 2650 SOUTH WILLOW AVE	NNW / 0.767 mi., 4052 ft.	700
J47	WADCO INDUSTRIES INC MCMASTER-CARR SUPPLY COMPANY	2625 S WILLOW AVE 2625 SOUTH WILLOW AVENUE	NNW / 0.803 mi., 4240 ft.	738
48	Precise Distribution Inc HOMEDICS, LLC COMMERCIAL LOFT SERVICE	12215 HOLLY ST	SSW / 0.816 mi., 4308 ft.	752
J49	TRADITIONAL BAKING INC SOUTH COAST BAKING LLC MANUFACTURING	2575 S WILLOW AVE 2575 SOUTH WILLOW AVENUE	NNW / 0.850 mi., 4489 ft.	763
50	Robert Cantero ROBERTS LUMBER SALES ROYAL TRUCK BODIES INC	2661 SOUTH LILAC AVE 2661 S LILAC AVE	NW / 0.861 mi., 4547 ft.	790
K51	HOLLIDAY ROCK COLTON PLANT 4 Holliday Rock - Rialto BASF	249 E SANTA ANA AVE 249 EAST SANTA ANA AVENUE 249 Santa Ana Avenue	N / 0.886 mi., 4678 ft.	805
K52	American Recycling International dba LKQ Pick Your Part Rialto LKQ PICK YOUR PART ECOLOGY AUTO PARTS INC	221 E SANTA ANA AVE	N / 0.887 mi., 4686 ft.	833
K53	ATLANTIC CONCRETE WASHOUT INC DBA NATIONAL CONCRETE WASHOUT RAMCO RECYCLED AGGREGATE MATERIALS CO INC DBA RAMCO	250 E SANTA ANA AVE	N / 0.889 mi., 4695 ft.	848
K54	HOLLIDAY ROCK RIALTO 4A HOLLIDAY ROCK - COLTON 4A HOLLIDAY ROCK CO., INC.	265 E SANTA ANA AVE 265 EAST SANTA ANA	N / 0.889 mi., 4696 ft.	882
J55	SYSTEM TRANSPORT Trans-System, Inc. dba System Transport, Inc TRANS SYSTEM INC.	2549 S WILLOW AVE	NNW / 0.904 mi., 4773 ft.	897
56	ALLIANCE SHIPPERS INC BLOOMINGTON LUMBER CO INC MONMAY ENTERPRISES INC	2678 S LILAC AVE 2678 SOUTH LILAC AVENUE	NW / 0.916 mi., 4836 ft.	918
57	PREFERRED PALLETS, INC COUNTRYWIDE PALLET INC DBA SELECT PALLET SELECT PALLET (DBA)	288 E SANTA ANA AVE	NNE / 0.950 mi., 5016 ft.	941
L58	RIALTO MUNICIPAL WWTP RIALTO WATER RECLAMATION FACILITY RIALTO WASTEWATER TREATMENT PLANT	501 E SANTA ANA AVE 501 E SANTA ANA AVE RIALTO STP 501 EAST SANTA ANA AVE.	NNE / 0.982 mi., 5187 ft.	957

OTHER ASCERTAINABLE RECORDS (cont.)INACTIVE PCS: Inactive Permitted facilities to discharge wastewater **38 SITES FOUND WITHIN 1 MILE****EQUAL/HIGHER ELEVATION (cont.)**

<u>MAP ID</u>	<u>SITE NAME</u>	<u>SITE ADDRESS</u>	<u>DIRECTION/DISTANCE</u>	<u>PAGE</u>
L59	Rialto BioEnergy Facility ENERTECH ENVIRONMENTAL CALIFORNIA LLC REGIONAL BIOSOLIDS FACILITY ENERTECH ENVIRONMENTAL CALIFORNIA LLC	503 E SANTA ANA AVE 503 EAST SANTA ANA AVENUE 503 S SANTA ANA AVE	NNE / 0.983 mi., 5189 ft.	1050
60	Imperial Pipe	12375 BROWN AVE	SW / 0.995 mi., 5256 ft.	1106

LOWER ELEVATION

<u>MAP ID</u>	<u>SITE NAME</u>	<u>SITE ADDRESS</u>	<u>DIRECTION/DISTANCE</u>	<u>PAGE</u>
13	ANGELUS BLOCK CO INC	3435 S RIVERSIDE AVE 3435 RIVERSIDE AVE 3435 S. Riverside Avenue Bloomington	SSE / 0.166 mi., 876 ft.	95
24	Reclaimed Aggregates Pavement Recycling Systems, Inc. Pavement Recycling Systems Colton Facility	2110 W AGUA MANSA RD 2110 Agua Mansa Rd	ESE / 0.264 mi., 1393 ft.	186
25	DHL Supply Chain UNILEVER DISTRIBUTION CENTER MENASHA PACKAGING COMPANY LLC	305 RESOURCE DR 305 W RESOURCE DRIVE 305 WEST RESOURCE DR	WSW / 0.278 mi., 1468 ft.	203
27	FedEx Ground RLTO OUTSOURCE FLEET SERVICES INC FEDEX GROUND PACKAGE SYSTEM, INC.	330 W RESOURCE DR 330 RESOURCE DR 330 WEST RESOURCE DR	W / 0.365 mi., 1926 ft.	257
28	CITY OF SAN BERNARDINO MUN WATER DEP-RIX WATER/RIX FACILITY COLTON/SAN BERNARDINO RTTRIEF	1990 AGUA MANSA RD 1990 Agua Manza Rd	E / 0.419 mi., 2211 ft.	349
37	Bob Hubbard Horse Transportation BOB HUBBARD HORSE TRANSPR SMITH DIESEL	3730 S RIVERSIDE AVE 3730 S RIVERSIDE AVE BACK OFFIC 3730 SOUTH RIVERSIDE AVE BACK OFFICE	SSE / 0.578 mi., 3054 ft.	535
38	C and R Sales Inc dba Kretzschmar Steel C & R SALES INC/DBA KRETZSCHMAR STEEL KRETZSCHMAR STEEL	3750 S RIVERSIDE AVE	SSE / 0.638 mi., 3369 ft.	558
41	WALMART DISTRIBUTION CENTER #6561 WALMART ACC 6561 ARTESIA SAWDUST PRODUCTS INC	1600 AGUA MANSA RD 1600 W AGUA MANSA RD	ENE / 0.701 mi., 3700 ft.	620

PCS ENF: Permitted facilities to discharge wastewater (Federal equivalent to NPDES) **8 SITES FOUND WITHIN 1 MILE****EQUAL/HIGHER ELEVATION**

<u>MAP ID</u>	<u>SITE NAME</u>	<u>SITE ADDRESS</u>	<u>DIRECTION/DISTANCE</u>	<u>PAGE</u>
E22	ALERE PROPERTY GROUP LLC	3121 SOUTH RIVERSIDE AVENUE	N / 0.240 mi., 1267 ft.	169
G36	RUBY METALS INC ALICE SPRING RANCH ECOLOGY AUTO PARTS, INC.	2805 SOUTH INDUSTRIAL DRIVE 2805 S INDUSTRIAL DR 2805 SO INDUSTRIAL DR	N / 0.568 mi., 3000 ft.	522
142	Safe Way Recycling Recovery Inc HERMAN WEISSKER INC HERMAN WEISAKER CORP	2631 S RIVERSIDE AVE	N / 0.730 mi., 3854 ft.	649

OTHER ASCERTAINABLE RECORDS (cont.)PCS ENF: Permitted facilities to discharge wastewater (Federal equivalent to NPDES) **8 SITES FOUND WITHIN 1 MILE****EQUAL/HIGHER ELEVATION (cont.)**

<u>MAP ID</u>	<u>SITE NAME</u>	<u>SITE ADDRESS</u>	<u>DIRECTION/DISTANCE</u>	<u>PAGE</u>
J49	TRADITIONAL BAKING INC SOUTH COAST BAKING LLC MANUFACTURING	2575 S WILLOW AVE 2575 SOUTH WILLOW AVENUE	NNW / 0.850 mi., 4489 ft.	763
K52	American Recycling International dba LKQ Pick Your Part Rialto LKQ PICK YOUR PART ECOLOGY AUTO PARTS INC	221 E SANTA ANA AVE	N / 0.887 mi., 4686 ft.	833
L58	RIALTO MUNICIPAL WWTP RIALTO WATER RECLAMATION FACILITY RIALTO WASTEWATER TREATMENT PLANT	501 E SANTA ANA AVE 501 E SANTA ANA AVE RIALTO STP 501 EAST SANTA ANA AVE.	NNE / 0.982 mi., 5187 ft.	957

LOWER ELEVATION

<u>MAP ID</u>	<u>SITE NAME</u>	<u>SITE ADDRESS</u>	<u>DIRECTION/DISTANCE</u>	<u>PAGE</u>
28	CITY OF SAN BERNARDINO MUN WATER DEP-RIX WATER/RIX FACILITY COLTON/SAN BERNARDINO RTTRIEF	1990 AGUA MANSA RD 1990 Agua Manza Rd	E / 0.419 mi., 2211 ft.	349
46	AGUA MANSA PROPERTIES DBA WYROC MATERIALS WYROC MATERIALS L & W STONE CORP	588 E AGUA MANSA ROAD 588 East Agua Mansa Road	NE / 0.797 mi., 4209 ft.	729

PCS FACILITY: Permitted facilities to discharge wastewater (Federal equivalent to NPDES) **33 SITES FOUND WITHIN 1 MILE****EQUAL/HIGHER ELEVATION**

<u>MAP ID</u>	<u>SITE NAME</u>	<u>SITE ADDRESS</u>	<u>DIRECTION/DISTANCE</u>	<u>PAGE</u>
B4	RETROFIT TECHNOLOGY INC	3351 S RIVERSIDE AVE	NNE / 0.037 mi., 193 ft.	37
A5	EZ Mix Inc	3355 S INDUSTRIAL DR	E / 0.041 mi., 219 ft.	45
B8	Prod Tech Inc PRODUCTS TECHNIQUES INC PRODUCTS/TECHNIQUES INC	3271 S RIVERSIDE AVE 3271 SOUTH RIVERSIDE AVE	N / 0.075 mi., 399 ft.	65
F29	RIALTO AUTO & TRUCK DISMANTLER A & A Capital Recycling	2821 INDUSTRIAL DRIVE	N / 0.466 mi., 2459 ft.	388
F30	Ecology Auto Parts, Inc Ruby Metals Inc Ruby Metals, Inc. - East Yard	2805 INDUSTRIAL DR	N / 0.493 mi., 2603 ft.	397
F32	ECOLOGY AUTO PARTS, INC. HERMAN WEISSKER, INC Ruby Metals, inc. West Yard	2820 INDUSTRIAL DR	N / 0.506 mi., 2675 ft.	411
F33	Atlas Pac Corp ATLAS PACIFIC CORPORATION	2803 INDUSTRIAL DR RUSS RICHTER 2803 INDUSTRIAL DR	N / 0.521 mi., 2750 ft.	434
G34	A BETTER BID CA LLC CARBID LLC RIALTO AUTO & TRUCK DISM.	2821 S INDUSTRIAL DR UNIT B 2821 S INDUSTRIAL DR UNIT C 2821 S INDUSTRIAL DR	N / 0.566 mi., 2989 ft.	467
G35	Flyers # 3018 RPP PRODUCTS INC Western Refining Wholesale	2756 S RIVERSIDE AVE 2756 Riverside Ave	N / 0.568 mi., 3000 ft.	484
H39	Pacific Steel Group CMC REBAR BLOOMINGTON CMC REBAR FABRICATORS	2755 S WILLOW AVE 2755 South Willow Ave 2755 S Willow Ave 2755 S Willow Ave	NNW / 0.668 mi., 3528 ft.	574
H40	Dura Technologies Inc	2720 S WILLOW AVE A 2720 S WILLOW AVE BLDG A 2720 SOUTH WILLOW AVE	NNW / 0.683 mi., 3607 ft.	594

OTHER ASCERTAINABLE RECORDS (cont.)PCS FACILITY: Permitted facilities to discharge wastewater (Federal equivalent to NPDES) **33 SITES FOUND WITHIN 1 MILE****EQUAL/HIGHER ELEVATION (cont.)**

MAP ID	SITE NAME	SITE ADDRESS	DIRECTION/DISTANCE	PAGE
44	HOGAN CO INC	2741 S LILAC AVE	NW / 0.767 mi., 4048 ft.	695
45	UPSF Rialto CABLO UPSF Bloomington Rialto UPS FRIEGHT	2650 S WILLOW AVE 2650 SO WILLOW AVE 2650 SOUTH WILLOW AVE	NNW / 0.767 mi., 4052 ft.	700
J47	WADCO INDUSTRIES INC MCMASTER-CARR SUPPLY COMPANY	2625 S WILLOW AVE 2625 SOUTH WILLOW AVENUE	NNW / 0.803 mi., 4240 ft.	738
48	Precise Distribution Inc HOMEDICS, LLC COMMERCIAL LOFT SERVICE	12215 HOLLY ST	SSW / 0.816 mi., 4308 ft.	752
J49	TRADITIONAL BAKING INC SOUTH COAST BAKING LLC MANUFACTURING	2575 S WILLOW AVE 2575 SOUTH WILLOW AVENUE	NNW / 0.850 mi., 4489 ft.	763
50	Robert Cantero ROBERTS LUMBER SALES ROYAL TRUCK BODIES INC	2661 SOUTH LILAC AVE 2661 S LILAC AVE	NW / 0.861 mi., 4547 ft.	790
K51	HOLLIDAY ROCK COLTON PLANT 4 Holliday Rock - Rialto BASF	249 E SANTA ANA AVE 249 EAST SANTA ANA AVENUE 249 Santa Ana Avenue	N / 0.886 mi., 4678 ft.	805
K52	American Recycling International dba LKQ Pick Your Part Rialto LKQ PICK YOUR PART ECOLOGY AUTO PARTS INC	221 E SANTA ANA AVE	N / 0.887 mi., 4686 ft.	833
K53	ATLANTIC CONCRETE WASHOUT INC DBA NATIONAL CONCRETE WASHOUT RAMCO RECYCLED AGGREGATE MATERIALS CO INC DBA RAMCO	250 E SANTA ANA AVE	N / 0.889 mi., 4695 ft.	848
K54	HOLLIDAY ROCK RIALTO 4A HOLLIDAY ROCK - COLTON 4A HOLLIDAY ROCK CO., INC.	265 E SANTA ANA AVE 265 EAST SANTA ANA	N / 0.889 mi., 4696 ft.	882
56	ALLIANCE SHIPPERS INC BLOOMINGTON LUMBER CO INC MONMAY ENTERPRISES INC	2678 S LILAC AVE 2678 SOUTH LILAC AVENUE	NW / 0.916 mi., 4836 ft.	918
57	PREFERRED PALLETS, INC COUNTRYWIDE PALLET INC DBA SELECT PALLET SELECT PALLET (DBA)	288 E SANTA ANA AVE	NNE / 0.950 mi., 5016 ft.	941
L58	RIALTO MUNICIPAL WWTP RIALTO WATER RECLAMATION FACILITY RIALTO WASTEWATER TREATMENT PLANT	501 E SANTA ANA AVE 501 E SANTA ANA AVE RIALTO STP 501 EAST SANTA ANA AVE.	NNE / 0.982 mi., 5187 ft.	957
L59	Rialto BioEnergy Facility ENERTECH ENVIRONMENTAL CALIFORNIA LLC REGIONAL BIOSOLIDS FACILITY ENERTECH ENVIRONMENTAL CALIFORNIA LLC	503 E SANTA ANA AVE 503 EAST SANTA ANA AVENUE 503 S SANTA ANA AVE	NNE / 0.983 mi., 5189 ft.	1050
60	Imperial Pipe	12375 BROWN AVE	SW / 0.995 mi., 5256 ft.	1106

LOWER ELEVATION

MAP ID	SITE NAME	SITE ADDRESS	DIRECTION/DISTANCE	PAGE
13	ANGELUS BLOCK CO INC	3435 S RIVERSIDE AVE 3435 RIVERSIDE AVE 3435 S. Riverside Avenue Bloomington	SSE / 0.166 mi., 876 ft.	95

OTHER ASCERTAINABLE RECORDS (cont.)PCS FACILITY: Permitted facilities to discharge wastewater (Federal equivalent to NPDES) **33 SITES FOUND WITHIN 1 MILE****LOWER ELEVATION (cont.)**

MAP ID	SITE NAME	SITE ADDRESS	DIRECTION/DISTANCE	PAGE
24	Reclaimed Aggregates Pavement Recycling Systems, Inc. Pavement Recycling Systems Colton Facility	2110 W AGUA MANSA RD 2110 Agua Mansa Rd	ESE / 0.264 mi., 1393 ft.	186
25	DHL Supply Chain UNILEVER DISTRIBUTION CENTER MENASHA PACKAGING COMPANY LLC	305 RESOURCE DR 305 W RESOURCE DRIVE 305 WEST RESOURCE DR	WSW / 0.278 mi., 1468 ft.	203
27	FedEx Ground RLTO OUTSOURCE FLEET SERVICES INC FEDEX GROUND PACKAGE SYSTEM, INC.	330 W RESOURCE DR 330 RESOURCE DR 330 WEST RESOURCE DR	W / 0.365 mi., 1926 ft.	257
28	CITY OF SAN BERNARDINO MUN WATER DEP-RIX WATER/RIX FACILITY COLTON/SAN BERNARDINO RTTRIEF	1990 AGUA MANSA RD 1990 Agua Manza Rd	E / 0.419 mi., 2211 ft.	349
37	Bob Hubbard Horse Transportation BOB HUBBARD HORSE TRANSPR SMITH DIESEL	3730 S RIVERSIDE AVE 3730 S RIVERSIDE AVE BACK OFFIC 3730 SOUTH RIVERSIDE AVE BACK OFFICE	SSE / 0.578 mi., 3054 ft.	535
38	C and R Sales Inc dba Kretzschmar Steel C & R SALES INC/DBA KRETZSCHMAR STEEL KRETZSCHMAR STEEL	3750 S RIVERSIDE AVE	SSE / 0.638 mi., 3369 ft.	558

RMP: Facilities producing/handling/ process/ distribute/ store specific chemicals report plans required by the Clean Air Act **1 SITE FOUND WITHIN .5 MILE****LOWER ELEVATION**

MAP ID	SITE NAME	SITE ADDRESS	DIRECTION/DISTANCE	PAGE
25	DHL Supply Chain UNILEVER DISTRIBUTION CENTER MENASHA PACKAGING COMPANY LLC	305 RESOURCE DR 305 W RESOURCE DRIVE 305 WEST RESOURCE DR	WSW / 0.278 mi., 1468 ft.	203

CALEPA SITES - CA: CalEPA Regulated Sites from the Certified Unified Program Agencies (CUPA). **10 SITES FOUND WITHIN .25 MILE****EQUAL/HIGHER ELEVATION**

MAP ID	SITE NAME	SITE ADDRESS	DIRECTION/DISTANCE	PAGE
B4	RETROFIT TECHNOLOGY INC	3351 S RIVERSIDE AVE	NNE / 0.037 mi., 193 ft.	37
A5	EZ Mix Inc	3355 S INDUSTRIAL DR	E / 0.041 mi., 219 ft.	45
A6	WEST VALLEY WATER DIST WELL #41	3353 S INDUSTRIAL DR	ENE / 0.042 mi., 222 ft.	62
B7	E-Z MIX, INC.	3285 S INDUSTRIAL DR	NE / 0.075 mi., 395 ft.	64
B8	Prod Tech Inc PRODUCTS TECHNIQUES INC PRODUCTS/TECHNIQUES INC	3271 S RIVERSIDE AVE 3271 SOUTH RIVERSIDE AVE	N / 0.075 mi., 399 ft.	65
B9	PRODUCTS TECHNIQUES, INC.	3271 S RIVERSIDE AVE 3271 SOUTH RIVERSIDE AVE, BLOOMINGTON, CA	N / 0.098 mi., 517 ft.	79
E20	VERIZON WIRELESS: AGUA MANSA	3122 S. RIVERSIDE BOULEVARD	N / 0.229 mi., 1211 ft.	166

OTHER ASCERTAINABLE RECORDS (cont.)

CALEPA SITES - CA: CalEPA Regulated Sites from the Certified Unified Program Agencies (CUPA). **10 SITES FOUND WITHIN .25 MILE**

LOWER ELEVATION

<u>MAP ID</u>	<u>SITE NAME</u>	<u>SITE ADDRESS</u>	<u>DIRECTION/DISTANCE</u>	<u>PAGE</u>
13	ANGELUS BLOCK CO INC	3435 S RIVERSIDE AVE 3435 RIVERSIDE AVE 3435 S. Riverside Avenue Bloomington	SSE / 0.166 mi., 876 ft.	95
14	COOPER LIGHTING INC. Cooper Lightng Solutions	3350 S ENTERPRISE	SSW / 0.188 mi., 995 ft.	122
23	GURKIRPA PROPERTY, LLC ARCO AM/PM #82464 RIALTO PETROLEUM	3368 S RIVERSIDE AVE	SSE / 0.247 mi., 1307 ft.	174

HAZMAT_SAN BERNARDINO COUNTY - CA: San Bernardino county listing of hazardous material permitted facilities **10 SITES FOUND WITHIN .25 MILE**

EQUAL/HIGHER ELEVATION

<u>MAP ID</u>	<u>SITE NAME</u>	<u>SITE ADDRESS</u>	<u>DIRECTION/DISTANCE</u>	<u>PAGE</u>
A3	EMPIRE OIL CO RETROFIT TECHNOLOGY INC - ID: FA0014560	3351 S RIVERSIDE AVE 3351 SO RIVERSIDE AVE Status: ACTIVE	ENE / 0.029 mi., 156 ft. Date: N/A	32
A5	EZ Mix Inc - ID: FA0012763	3355 S INDUSTRIAL DR Status: ACTIVE	E / 0.041 mi., 219 ft. Date: N/A	45
A6	WEST VALLEY WATER DIST WELL #41 - ID: FA0007856	3353 S INDUSTRIAL DR Status: ACTIVE	ENE / 0.042 mi., 222 ft. Date: N/A	62
B8	Prod Tech Inc PRODUCTS TECHNIQUES INC PRODUCTS/TECHNIQUES INC - ID: FA0005443	3271 S RIVERSIDE AVE 3271 SOUTH RIVERSIDE AVE Status: ACTIVE	N / 0.075 mi., 399 ft. Date: N/A	65
B9	PRODUCTS TECHNIQUES, INC. - ID: FA0005443	3271 S RIVERSIDE AVE 3271 SOUTH RIVERSIDE AVE, BLOOMINGTON, CA Status: ACTIVE	N / 0.098 mi., 517 ft. Date: N/A	79
D16	G & M TREADZ MODERN GUNITE INC - ID: FA0017622 - ID: FA0004800	3180 INDUSTRIAL DR Status: ACTIVE Status: INACTIVE	NNE / 0.199 mi., 1051 ft. Date: N/A Date: N/A	132
E20	VERIZON WIRELESS: AGUA MANSA - ID: FA0016684	3122 S. RIVERSIDE BOULEVARD Status: ACTIVE	N / 0.229 mi., 1211 ft. Date: N/A	166

LOWER ELEVATION

<u>MAP ID</u>	<u>SITE NAME</u>	<u>SITE ADDRESS</u>	<u>DIRECTION/DISTANCE</u>	<u>PAGE</u>
13	ANGELUS BLOCK CO INC	3435 S RIVERSIDE AVE 3435 RIVERSIDE AVE 3435 S. Riverside Avenue Bloomington	SSE / 0.166 mi., 876 ft.	95
	- ID: FA0014971	Status: ACTIVE	Date: N/A	
	- ID: FA0014971	Status: INACTIVE	Date: N/A	
	- ID: FA0014971	Status: INACTIVE	Date: N/A	
	- ID: FA0014971	Status: ACTIVE	Date: N/A	

OTHER ASCERTAINABLE RECORDS (cont.)

HAZMAT_SAN BERNARDINO COUNTY - CA: San Bernardino county listing of hazardous material permitted facilities **10 SITES FOUND WITHIN .25 MILE**

LOWER ELEVATION (cont.)

<u>MAP ID</u>	<u>SITE NAME</u>	<u>SITE ADDRESS</u>	<u>DIRECTION/DISTANCE</u>	<u>PAGE</u>
14	COOPER LIGHTING INC. Cooper Lightng Solutions	3350 S ENTERPRISE	SSW / 0.188 mi., 995 ft.	122
	- ID: FA0013835	Status: ACTIVE	Date: N/A	
23	GURKIRPA PROPERTY, LLC ARCO AM/PM #82464 RIALTO PETROLEUM	3368 S RIVERSIDE AVE	SSE / 0.247 mi., 1307 ft.	174
	- ID: FA0010564	Status: ACTIVE	Date: N/A	

HAZNET - CA: Listing of hazardous waste manifests from when hazardous waste is transported from generators to permitted recycling treatment storage or disposal facilities by registered hazardous waste transporters **12 SITES FOUND WITHIN .25 MILE**

EQUAL/HIGHER ELEVATION

<u>MAP ID</u>	<u>SITE NAME</u>	<u>SITE ADDRESS</u>	<u>DIRECTION/DISTANCE</u>	<u>PAGE</u>
A3	EMPIRE OIL CO RETROFIT TECHNOLOGY INC	3351 S RIVERSIDE AVE 3351 50 RIVERSIDE AVE	ENE / 0.029 mi., 156 ft.	32
A5	EZ Mix Inc	3355 S INDUSTRIAL DR	E / 0.041 mi., 219 ft.	45
B8	Prod Tech Inc PRODUCTS TECHNIQUES INC PRODUCTS/TECHNIQUES INC	3271 S RIVERSIDE AVE 3271 SOUTH RIVERSIDE AVE	N / 0.075 mi., 399 ft.	65
D15	G & M TREADZ COXMED LLC DBA RB AUTOMOTIVE MODERN GUNITE INC	3180 INDUSTRIAL DR	NNE / 0.192 mi., 1014 ft.	125
E21	BODY SPECIALTIES INC	3121 S RIVERSIDE AVE	N / 0.237 mi., 1251 ft.	168

LOWER ELEVATION

<u>MAP ID</u>	<u>SITE NAME</u>	<u>SITE ADDRESS</u>	<u>DIRECTION/DISTANCE</u>	<u>PAGE</u>
2	QUESTAR CONSTRUCTION INC	180 RESOURCE DR	SW / 0.027 mi., 143 ft.	30
C10	HARRY MILLER POKRAJAC CONSTRUCTION POKRAJAC CORP	302 W RESOURCE DR 302 RESOURCE DR	WSW / 0.143 mi., 758 ft.	82
11	EATON'S COOPER LIGHTING COOPER LIGHTING INC	3350 ENTERPRISE DR	SW / 0.149 mi., 790 ft.	85
C12	DHL SUPPLY CHAIN	305 RESOURCE DRIVE	WSW / 0.150 mi., 791 ft.	91
13	ANGELUS BLOCK CO INC	3435 S RIVERSIDE AVE 3435 RIVERSIDE AVE 3435 S. Riverside Avenue Bloomington	SSE / 0.166 mi., 876 ft.	95
19	COOPER LIGHTING SOLUTIONS	3350 S ENTERPRISE DR	SW / 0.211 mi., 1116 ft.	161
23	GURKIRPA PROPERTY, LLC ARCO AM/PM #82464 RIALTO PETROLEUM	3368 S RIVERSIDE AVE	SSE / 0.247 mi., 1307 ft.	174

Following sites were unable to be mapped.

<u>SITE NAME:</u>	<u>ADDRESS, CITY, ZIP:</u>	<u>DATABASE(S):</u>
ARCO PRODUCTS CO.	I-10 FREEWAY @ RIVE..., BLOOMINGTON 92316	HAZNET - CA, HWG - CA
Not Reported	WITHIN SFPP'S COLTON TER..., BLOOMINGTON	DOT OPS
Not Reported	2359 S RIVERSIDE AV..., BLOOMINGTON 92316	CHMIRS - CA
Not Reported	2359 S RIVERSIDE AV..., BLOOMINGTON 92316	CHMIRS - CA
Not Reported	COLTON RAIL YARD COLTO..., BLOOMINGTON	CHMIRS - CA, ERNS, HIST CHMIRS - CA
Not Reported	WEST COLTON RAILYARD AT ..., BLOOMI...	CHMIRS - CA
Not Reported	COLTON RAIL YARD- CROSS ..., BLOOMINGTON	CHMIRS - CA
Not Reported	MPM 536.32 ON THE A..., BLOOMINGTON ...	CHMIRS - CA

Following sites were unable to be mapped. (cont.)

SITE NAME:	ADDRESS, CITY, ZIP:	DATABASE(S):
Not Reported	West Colton Railyard W..., BLOOMINGTON	CHMIRS - CA, ERNS, HIST CHMIRS - CA
Not Reported	RIVERSIDE AVE AND I..., BLOOMINGTON 92316	CHMIRS - CA
Not Reported	RIVERSIDE AVE AND VINE, BLOOMINGTON	ERNS
Not Reported	RIVERSIDE AVE AND I10 C..., BLOOMINGTON	CHMIRS - CA
Not Reported	EAST SLOVER AVE X SOUTH ..., BLOOMINGTON	CHMIRS - CA
Not Reported	WEST VALLEY BLVD X SOUTH..., BLOOMI...	CHMIRS - CA
Not Reported	RIVERSIDE AVE ON RA..., BLOOMINGTON ...	ERNS
Not Reported	BETWEEN RIVERSIDE AVE AN..., BLOOMI...	ERNS
Not Reported	RIVERSIDE AVE, BLOOMINGTON	HMIRS (DOT)
Not Reported	RACK 2 LOADING RACK..., BLOOMINGTON...	CHMIRS - CA
Not Reported	NEAREST TO RIVERSIDE AVE..., BLOOMINGTON	CHMIRS - CA
Not Reported	NEAR MPM 536.0 ON T..., BLOOMINGTON ...	CHMIRS - CA
Not Reported	MPM 535.9 OF THE AL..., BLOOMINGTON 92316	CHMIRS - CA
Not Reported	EAST VALLEY BLVD & RIVER..., BLOOMINGTON	ERNS
Not Reported	WEST COLTON YARD C..., BLOOMINGTON ...	CHMIRS - CA
Not Reported	INTERSECTION WEST SLOVER..., BLOOMI...	CHMIRS - CA
Not Reported	SOUTH RIVERSIDE AVENUE X..., BLOOMI...	CHMIRS - CA
Not Reported	Resource and Riverside A..., Rialto 92316	HIST CHMIRS - CA
PASHA TRANSPORT INC.	RIVERSIDE AVE AND I-10 W..., RIALTO 92316	ECHO, FRIS, HAZNET - CA, HWG - CA, RCRA_NONGEN
RE GARRISON TRUCKING	INTERSECT RIVERSIDE AVE ..., RIALTO 92316	HAZNET - CA, HWG - CA
RE GARRISON TRUCKING	INTERSECTION RIVERSIDE A..., RIALTO 92316	ECHO, FRIS, RCRA_NONGEN
WSBCWD WELL # 40	RIVERSIDE AVENUE, RIALTO 92316	ECHO, FRIS

DATABASE(S) WITH NO MAPPED SITES:

FEDERAL RCRA NON-CORRACTS TSD FACILITIES LIST

ARCHIVED RCRA TSDF	Archived Resource Conservation and Recovery Act: Treatment Storage and Disposal Facilities
RCRA_TSDF	Resource Conservation and Recovery Act: Treatment Storage and Disposal Facilities

FEDERAL CERCLIS LIST

CERCLIS NFRAP	Comprehensive Environmental Response Compensation and Liability Act No Further Remedial Action Planned
SEMS_8R_ARCHIVED SITES	Sites on SEMS Archived Site Inventory

FEDERAL RCRA CORRACTS FACILITIES LIST

CORRACTS	Hazardous Waste Corrective Action
HIST CORRACTS 2	Historical Hazardous Waste Corrective Action

FEDERAL DELISTED NPL SITE LIST

DELISTED NPL	Delisted National Priority List
DELISTED PROPOSED NPL	Delisted proposed National Priority List
SEMS_DELETED NPL	Sites Deleted from National Priorities List

FEDERAL LANDFILL AND/OR SOLID WASTE DISPOSAL SITE LISTS

EPA LF MOP	EPA Landfill Methane Outreach Project Database
------------	--

FEDERAL ERNS LIST

ERNS	Emergency Response Notification System
------	--

FEDERAL INSTITUTIONAL CONTROLS / ENGINEERING CONTROLS REGISTRIES

FED E C	Engineering Controls
---------	----------------------

FEDERAL INSTITUTIONAL CONTROLS / ENGINEERING CONTROLS REGISTRIES (cont.)

FED I C Institutional Controls
 RCRA IC_EC RCRA sites with Institutional and Engineering Controls

FEDERAL RCRA GENERATORS LIST

HIST RCRA_CESQG Historical Resource Conservation and Recovery Act_Conditionally Exempt Small Quantity Generators
 HIST RCRA_LQG Historical Resource Conservation and Recovery Act_Large Quantity Generators
 HIST RCRA_NONGEN Historical Resource Conservation and Recovery Act_Non Generators
 HIST RCRA_SQG Historical Resource Conservation and Recovery Act_Small Quantity Generators
 RCRA_LQG Resource Conservation and Recovery Act_Large Quantity Generators
 RCRA_VSQG Resource Conservation and Recovery Act_Very Small Quantity Generator

FEDERAL NPL SITE LIST

NPL National Priority List
 NPL EPA R1 GIS GIS for EPA Region 1 NPL
 NPL EPA R3 GIS GIS for EPA Region 3 NPL
 NPL EPA R6 GIS GIS for EPA Region 6 NPL
 NPL EPA R8 GIS GIS for EPA Region 8 NPL
 NPL EPA R9 GIS GIS for EPA Region 9 NPL
 PART NPL Part National Priority List
 PROPOSED NPL Proposed National Priority List
 SEMS_FINAL NPL Sites included on the Final National Priorities List
 SEMS_PROPOSED NPL Sites Proposed to be Added to the National Priorities List

STATE AND TRIBAL REGISTERED STORAGE TANK LISTS

FEMA UST FEMA Underground Storage Tanks
 HIST UST - CA Historical Underground Storage Tanks

STATE- AND TRIBAL - EQUIVALENT CERCLIS

ENVIROSTOR - CA EnviroStor Database
 HIST TOXIC PITS - CA Historical Toxic Pits Cleanup Act
 OIL & GAS CLEANUP - CA SWRCB Oil & Gas Cleanup Sites
 SWRCB CLEANUP - CA SWRCB Cleanup Program
 SWRCB NON_CASE - CA SWRCB Non-Case Sites
 TOXIC PITS - CA Toxic Pits Cleanup Act

STATE- AND TRIBAL - EQUIVALENT NPL

HIST RESPONSE - CA Historical State Response Sites
 RESPONSE - CA State Response Sites

STATE AND TRIBAL LANDFILL AND/OR SOLID WASTE DISPOSAL SITE LISTS

HIST SWF/LF - CA Historical Solid Waste Information System

STATE AND TRIBAL LEAKING STORAGE TANK LISTS

LUST REG 1 - CA Region 1 Leaking Underground Storage Tanks
 LUST REG 2 - CA Region 2 Leaking Underground Storage Tanks
 LUST REG 3 - CA Region 3 Leaking Underground Storage Tanks
 LUST REG 4 - CA Region 4 Leaking Underground Storage Tanks
 LUST REG 5 - CA Region 5 Leaking Underground Storage Tanks
 LUST REG 6 - CA Region 6 Leaking Underground Storage Tanks
 LUST REG 7 - CA Region 7 Leaking Underground Storage Tanks
 LUST REG 8 - CA Region 8 Leaking Underground Storage Tanks
 LUST REG 9 - CA Region 9 Leaking Underground Storage Tanks
 SLIC REG 1 - CA Spills Leaks Investigation & Cleanup Program
 SLIC REG 2 - CA Spills Leaks Investigation & Cleanup Program
 SLIC REG 3 - CA Spills Leaks Investigation & Cleanup Program
 SLIC REG 4 - CA Spills Leaks Investigation & Cleanup Program
 SLIC REG 5 - CA Spills Leaks Investigation & Cleanup Program

STATE AND TRIBAL LEAKING STORAGE TANK LISTS (cont.)

SLIC REG 6 - CA	Spills Leaks Investigation & Cleanup Program
SLIC REG 7 - CA	Spills Leaks Investigation & Cleanup Program
SLIC REG 8 - CA	Spills Leaks Investigation & Cleanup Program
SLIC REG 9 - CA	Spills Leaks Investigation & Cleanup Program

STATE AND TRIBAL BROWNFIELD SITES

TRIBAL BROWNFIELDS	Tribal Brownfields
--------------------	--------------------

STATE AND TRIBAL VOLUNTARY CLEANUP SITES

VCP - CA	Voluntary Cleanup Program sites
----------	---------------------------------

LOCAL BROWNFIELD LISTS

BROWNFIELDS-ACRES	EPA ACRES Brownfields
FED BROWNFIELDS	Federal Brownfields

LOCAL LISTS OF HAZARDOUS WASTE / CONTAMINATED SITES

FED CDL	DOJ Clandestine Drug Labs
US HIST CDL	Historical Clandestine Drug Labs
CDL - CA	Meth and Clandestine Drug Labs
SCH - CA	School Property Evaluation Program

RECORDS OF EMERGENCY RELEASE REPORTS

HMIRS (DOT)	Hazardous Materials Information Reporting Systems
CHMIRS - CA	California Hazardous Material Incident Report System
HIST CHMIRS - CA	California Hazardous Material Incident Report System

LOCAL LAND RECORDS

LIENS 2	CERCLA Lien Information
DEED - CA	Deeds
HIST LIENS - CA	Historical Liens
LIENS - CA	Liens

LOCAL LISTS OF LANDFILL / SOLID WASTE DISPOSAL SITES

ODI	Open Dump Inventory
TRIBAL ODI	Indian Open Dump Inventory Sites
HAULERS - CA	Tire Haulers
SWRCY - CA	Recyclers

OTHER ASCERTAINABLE RECORDS

AFS	Air Facility Systems
ALT FUELING	Alternative Fueling Stations
AST PBS	ASTs at Bulk Petroleum Terminals
BRS	Biennial Reporting Systems
CDC HAZDAT	Hazardous Substance Release and Health Effects Information
COAL ASH DOE	Coal Ash: Department of Energy
COAL ASH EPA	Coal Ash: Environmental Protection Agency
COAL GAS	Coal Gas Plants
CONSENT (DECREEES)	Superfund Consent Decree
CORRECTIVE ACTIONS_2020	Wastes - Hazardous Waste - Corrective Action
DEBRIS EPA LF	EPA Disaster Debris Landfill Sites
DEBRIS EPA SWRCY	EPA Disaster Debris Recovery Sites
DOD	Department of Defense
DOT OPS	Department of Transportation Office of Pipeline Safety
ECHO	EPA Enforcement and Compliance History Online
ENOI	Electronic Notice of Intent
EPA FUELS	EPA Fuels Registration, Reporting, and Compliance List
EPA OSC	EPA On-Site Coordinator
EPA WATCH	EPA Watch List
FA HWF	Financial Assurance for Hazardous Waste Facilities
FEDLAND	Federal Lands

OTHER ASCERTAINABLE RECORDS (cont.)

FRS	Facility Index Systems
FTTS	FIFRA/TSCA Tracking System
FTTS INSP	FIFRA/TSCA Tracking System: Inspections
FUDS	Formerly Used Defense Sites
HIST AFS	Historical Air Facility Systems
HIST AFS 2	Historical Air Facility Systems
HIST DOD	Department of Defense historical sites
HIST LEAD_SMELTER	Historical Lead Smelter Sites
HIST MLTS	Historical Material Licensing Tracking Systems
HIST PCB TRANS	Historical Polychlorinated Biphenyl (PCB) Facilities
HIST PCS ENF	Historical Enforced Permit Compliance Facilities
HIST PCS FACILITY	Historical Permit Compliance Facilities
HIST SSTS	Historical Section 7 Tracking Systems
ICIS	Integrated Compliance Information System
LUCIS	Land Use Control Information Systems
LUCIS 2	Land Use Control Information Systems 2
MINES	Mines
MINES USGS	Mines list from USGS
MLTS	Material Licensing Tracking Systems
NPL AOC	Areas related to NPL remediation sites
NPL LIENS	National Priority List Liens
OSHA	Occupational Safety & Health Administration
PADS	PCB Activity Database Systems
PCB TRANSFORMER	Polychlorinated Biphenyl (PCB) Waste
PRP	Potentially Responsible Parties
RAATS	RCRA Administrative Action Tracking Systems
RADINFO	Radiation Information Systems
ROD	Record of Decision
SCRD DRYCLEANERS	SCRD Drycleaners
SEMS_SMELTER	Sites on SEMS Potential Smelter Activity
SSTS	Section 7 Tracking Systems
STORMWATER	Storm Water Permits
TOSCA-PLANT	Toxic Substance Control Act: Plants
TRIS	Toxic Release Inventory Systems
UMTRA	Uranium Mill Tailing Sites
VAPOR	EPA Vapor Intrusion
BOND EXPENDITURE PLAN - CA	Bond Expenditure Plan
CIWQS - CA	California Integrated Water Quality System
CIWQS 2 - CA	California Integrated Water Quality System
CORTESE - CA	The Hazardous Waste and Substances Sites List
DAYCARE - CA	Daycares
DRYCLEANERS - CA	Drycleaners
DRYCLEANERS_MOJAVE DESERT - CA	Mojave Desert Drycleaners
DRYCLEANERS_SOUTH COAST - CA	South Coast Drycleaners
EMI - CA	Emissions Inventory Data
FA - CA	Financial Assurance
FA 2 - CA	Financial Assurance for Solid Waste Facilities
HIGH FIRE - CA	Fire Hazard Severity Zones
HIST CORTESE - CA	The Historical Hazardous Waste and Substances Sites List
HIST HAZNET - CA	Historical Hazardous Waste Manifests
HIST HWP - CA	Historical EnviroStor Permitted Facilities
HIST LDS - CA	Historical Land Disposal Sites
HIST MCS - CA	Historical Military Cleanup Sites
HIST NFA - CA	Historical No Further Action Sites
HWM COMMERCIAL FACILITIES - CA	Hazardous Waste Management Commercial Facilities
HWP - CA	EnviroStor Permitted Facilities
HWT - CA	Hazardous Waste Transporters
LDS - CA	Land Disposal Sites

OTHER ASCERTAINABLE RECORDS (cont.)

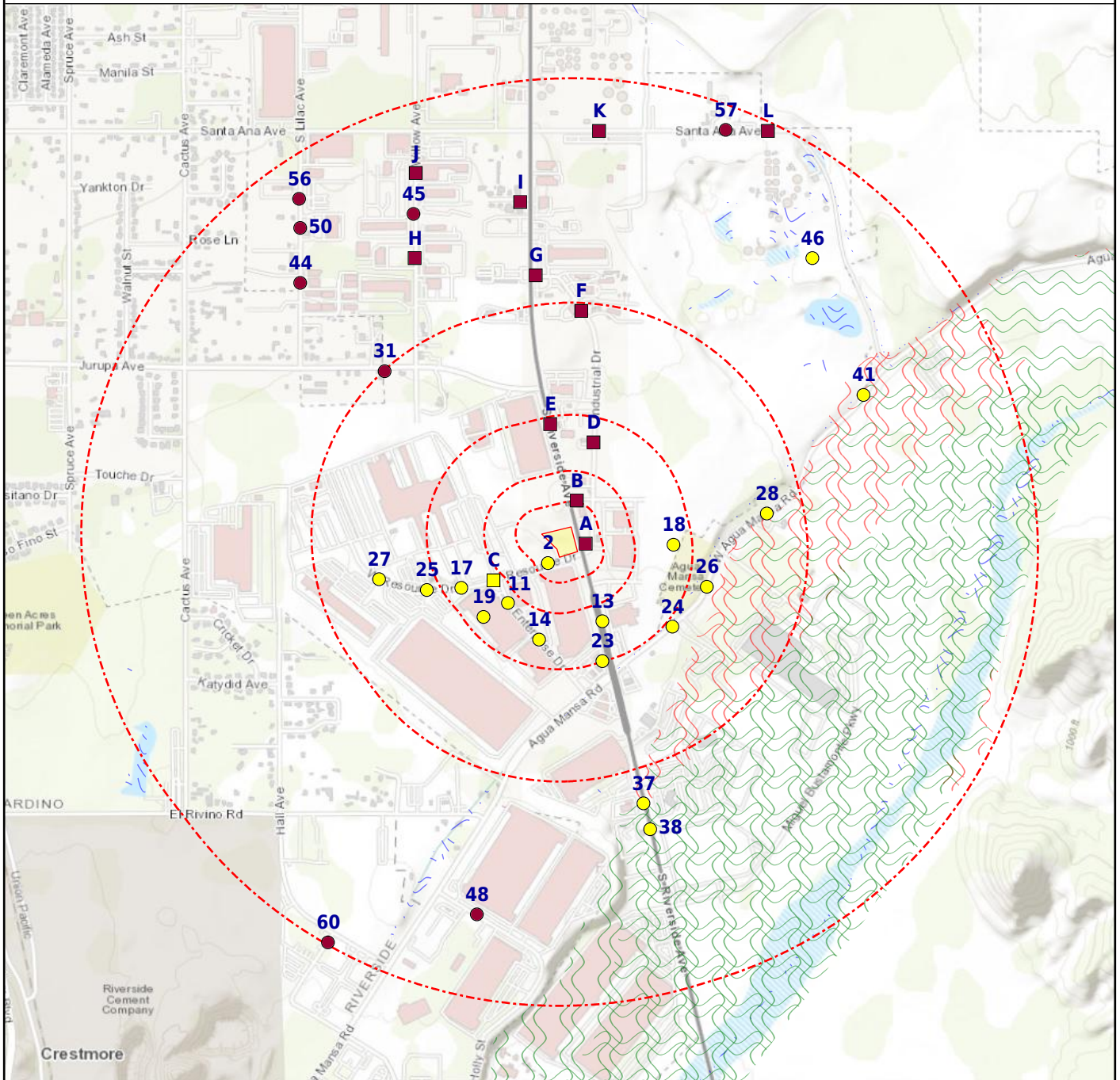
MCS - CA	Military Cleanup Sites
MWMP - CA	Medical Waste Management Program
MWMP 2 - CA	Medical Waste Management Program
NFA - CA	No Further Action Sites
NFE - CA	Unconfirmed contaminated properties
NPDES - CA	State Wastewater and NPDES Permits
PERCHLORATE 2 - CA	Perchlorate contaminated sites
PROPOSITION 65 - CA	Proposition 65 Records
RFR - CA	Regulated Facility Report
SWAT - CA	SWAT Reports Summary Data
WDS - CA	Waste Discharge System
WILDLANDS - CA	Preserves List
WIP - CA	Well Investigation Program

OTHER

SEISMIC - CA	Seismic Hazards Zonation Program
--------------	----------------------------------

SUBJECT NAME: Northwest Corner of Riverside Avenue a...
 ADDRESS: Northwest Corner of Riverside Avenue and Re...
 LAT/LONG: 34.042610 / -117.369009

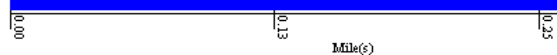
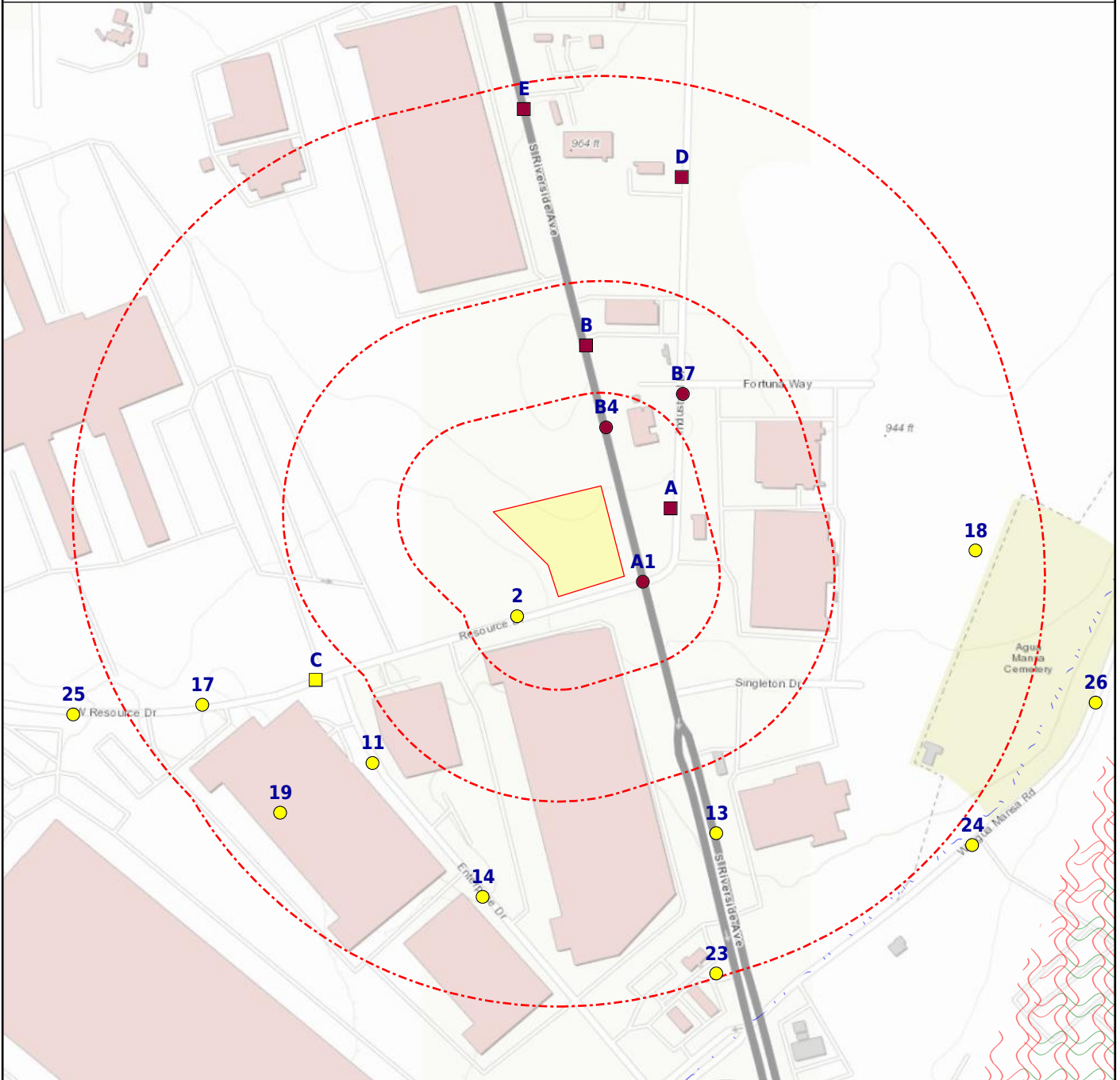
PREPARED FOR: Environmental Managers & Auditors
 ORDER #: 57907
 REPORT DATE: July 15, 2021



- | | | | |
|---|--|---|---|
| <ul style="list-style-type: none"> ➤ Subject Property 🟡 Department of Defense (No Data) 🌊 FEMA FloodZone 100 🏠 National Priority List (No Data) | <ul style="list-style-type: none"> ● Equal/Higher Elevation 🌊 DFIRM Floodzone 100 🌊 FEMA FloodZone 500 🌊 NWI | <ul style="list-style-type: none"> 🟡 Lower Elevation 🌊 DFIRM Floodzone 500 🔥 Fire Hazard Zone (No Data) 🟤 Seismic (No Data) | <ul style="list-style-type: none"> 🚫 CDC HAZDAT (No Data) 🌳 Federal Lands (No Data) 🟡 Historical DOD (No Data) |
|---|--|---|---|

SUBJECT NAME: Northwest Corner of Riverside Avenue a...
 ADDRESS: Northwest Corner of Riverside Avenue and Re...
 LAT/LONG: 34.042610 / -117.369009

PREPARED FOR: Environmental Managers & Auditors
 ORDER #: 57907
 REPORT DATE: July 15, 2021



- | | | | |
|---|--|---|---|
| <ul style="list-style-type: none"> + Subject Property Department of Defense (No Data) FEMA FloodZone 100 National Priority List (No Data) | <ul style="list-style-type: none"> ● Equal/Higher Elevation DFIRM Floodzone 100 FEMA FloodZone 500 NWI | <ul style="list-style-type: none"> ● Lower Elevation DFIRM Floodzone 500 ▲ Fire Hazard Zone (No Data) ■ Seismic (No Data) | <ul style="list-style-type: none"> ⚡ CDC HAZDAT (No Data) Federal Lands (No Data) Historical DOD (No Data) |
|---|--|---|---|

<u>DATABASE</u>	<u>SUBJECT PROPERTY</u>	<u>SEARCH DISTANCE (MILES)</u>	<u><1/8</u>	<u>1/8 - 1/4</u>	<u>1/4 - 1/2</u>	<u>1/2 - 1</u>	<u>>1</u>	<u>TOTAL MAPPED</u>
-----------------	-------------------------	--------------------------------	----------------	------------------	------------------	----------------	--------------	---------------------

FEDERAL RCRA NON-CORRACTS TSD FACILITIES LIST

ARCHIVED RCRA TSD		0.500	0	0	0	--	--	0
RCRA_TSD		0.500	0	0	0	--	--	0

FEDERAL CERCLIS LIST

CERCLIS NFRAP		0.500	0	0	0	--	--	0
CERCLIS-HIST		0.500	0	1	0	--	--	1
FEDERAL FACILITY		1.000	0	1	0	0	--	1
SEMS_8R_ACTIVE SITES		0.500	0	1	0	--	--	1
SEMS_8R_ARCHIVED SITES		0.500	0	0	0	--	--	0

FEDERAL RCRA CORRACTS FACILITIES LIST

CORRACTS		1.000	0	0	0	0	--	0
HIST CORRACTS 2		1.000	0	0	0	0	--	0

FEDERAL DELISTED NPL SITE LIST

DELISTED NPL		1.000	0	0	0	0	--	0
DELISTED PROPOSED NPL		1.000	0	0	0	0	--	0
SEMS_DELETED NPL		1.000	0	0	0	0	--	0

FEDERAL LANDFILL AND/OR SOLID WASTE DISPOSAL SITE LISTS

EPA LF MOP		0.500	0	0	0	--	--	0
------------	--	-------	---	---	---	----	----	---

FEDERAL ERNS LIST

ERNS		SP	0	--	--	--	--	0
------	--	----	---	----	----	----	----	---

FEDERAL INSTITUTIONAL CONTROLS / ENGINEERING CONTROLS REGISTRIES

FED E C		0.500	0	0	0	--	--	0
FED I C		0.500	0	0	0	--	--	0
RCRA IC_EC		0.250	0	0	--	--	--	0

FEDERAL RCRA GENERATORS LIST

HIST RCRA_CESQG		0.250	0	0	--	--	--	0
HIST RCRA_LQG		0.250	0	0	--	--	--	0
HIST RCRA_NONGEN		0.250	0	0	--	--	--	0
HIST RCRA_SQG		0.250	0	0	--	--	--	0
RCRA_LQG		0.250	0	0	--	--	--	0
RCRA_NONGEN		0.250	2	6	--	--	--	8
RCRA_SQG		0.250	1	0	--	--	--	1
RCRA_VSQG		0.250	0	0	--	--	--	0

<u>DATABASE</u>	<u>SUBJECT PROPERTY</u>	<u>SEARCH DISTANCE (MILES)</u>	<u><1/8</u>	<u>1/8 - 1/4</u>	<u>1/4 - 1/2</u>	<u>1/2 - 1</u>	<u>>1</u>	<u>TOTAL MAPPED</u>
-----------------	-------------------------	--------------------------------	----------------	------------------	------------------	----------------	--------------	---------------------

FEDERAL NPL SITE LIST

NPL		1.000	0	0	0	0	--	0
NPL EPA R1 GIS		1.000	0	0	0	0	--	0
NPL EPA R3 GIS		1.000	0	0	0	0	--	0
NPL EPA R6 GIS		1.000	0	0	0	0	--	0
NPL EPA R8 GIS		1.000	0	0	0	0	--	0
NPL EPA R9 GIS		1.000	0	0	0	0	--	0
PART NPL		1.000	0	0	0	0	--	0
PROPOSED NPL		1.000	0	0	0	0	--	0
SEMS_FINAL NPL		1.000	0	0	0	0	--	0
SEMS_PROPOSED NPL		1.000	0	0	0	0	--	0

STATE AND TRIBAL REGISTERED STORAGE TANK LISTS

FEMA UST		0.250	0	0	--	--	--	0
AST - CA		0.250	1	1	--	--	--	2
FID UST - CA		0.250	0	2	--	--	--	2
HIST AST - CA		0.250	1	2	--	--	--	3
HIST UST - CA		0.250	0	0	--	--	--	0
UST - CA		0.250	0	2	--	--	--	2

STATE- AND TRIBAL - EQUIVALENT CERCLIS

ENVIROSTOR - CA		1.000	0	0	0	0	--	0
HIST TOXIC PITS - CA		1.000	0	0	0	0	--	0
OIL & GAS CLEANUP - CA		0.500	0	0	0	--	--	0
SWRCB CLEANUP - CA		0.500	0	0	0	--	--	0
SWRCB_NON_CASE - CA		0.500	0	0	0	--	--	0
TOXIC PITS - CA		1.000	0	0	0	0	--	0

STATE- AND TRIBAL - EQUIVALENT NPL

HIST RESPONSE - CA		1.000	0	0	0	0	--	0
RESPONSE - CA		1.000	0	0	0	0	--	0

STATE AND TRIBAL LANDFILL AND/OR SOLID WASTE DISPOSAL SITE LISTS

HIST SWF/LF - CA		0.500	0	0	0	--	--	0
SWF/LF - CA		0.500	0	0	1	--	--	1

STATE RCRA GENERATORS LIST

HWG - CA		0.250	4	8	--	--	--	12
----------	--	-------	---	---	----	----	----	----

<u>DATABASE</u>	<u>SUBJECT PROPERTY</u>	<u>SEARCH DISTANCE (MILES)</u>	<u><1/8</u>	<u>1/8 - 1/4</u>	<u>1/4 - 1/2</u>	<u>1/2 - 1</u>	<u>>1</u>	<u>TOTAL MAPPED</u>
-----------------	-------------------------	--------------------------------	----------------	------------------	------------------	----------------	--------------	---------------------

STATE AND TRIBAL LEAKING STORAGE TANK LISTS

LUST REG 1 - CA		0.500	0	0	0	--	--	0
LUST REG 2 - CA		0.500	0	0	0	--	--	0
LUST REG 3 - CA		0.500	0	0	0	--	--	0
LUST REG 4 - CA		0.500	0	0	0	--	--	0
LUST REG 5 - CA		0.500	0	0	0	--	--	0
LUST REG 6 - CA		0.500	0	0	0	--	--	0
LUST REG 7 - CA		0.500	0	0	0	--	--	0
LUST REG 8 - CA		0.500	0	0	0	--	--	0
LUST REG 9 - CA		0.500	0	0	0	--	--	0
SLIC REG 1 - CA		0.500	0	0	0	--	--	0
SLIC REG 2 - CA		0.500	0	0	0	--	--	0
SLIC REG 3 - CA		0.500	0	0	0	--	--	0
SLIC REG 4 - CA		0.500	0	0	0	--	--	0
SLIC REG 5 - CA		0.500	0	0	0	--	--	0
SLIC REG 6 - CA		0.500	0	0	0	--	--	0
SLIC REG 7 - CA		0.500	0	0	0	--	--	0
SLIC REG 8 - CA		0.500	0	0	0	--	--	0
SLIC REG 9 - CA		0.500	0	0	0	--	--	0

STATE AND TRIBAL BROWNFIELD SITES

TRIBAL BROWNFIELDS		0.500	0	0	0	--	--	0
--------------------	--	-------	---	---	---	----	----	---

STATE AND TRIBAL VOLUNTARY CLEANUP SITES

VCP - CA		0.500	0	0	0	--	--	0
----------	--	-------	---	---	---	----	----	---

LOCAL BROWNFIELD LISTS

BROWNFIELDS-ACRES		0.500	0	0	0	--	--	0
FED BROWNFIELDS		0.500	0	0	0	--	--	0

LOCAL LISTS OF HAZARDOUS WASTE / CONTAMINATED SITES

FED CDL		SP	0	--	--	--	--	0
US HIST CDL		SP	0	--	--	--	--	0
CDL - CA		SP	0	--	--	--	--	0
SCH - CA		0.250	0	0	--	--	--	0

RECORDS OF EMERGENCY RELEASE REPORTS

HMIRS (DOT)		SP	0	--	--	--	--	0
CHMIRS - CA		SP	0	--	--	--	--	0
HIST CHMIRS - CA		SP	0	--	--	--	--	0

<u>DATABASE</u>	<u>SUBJECT PROPERTY</u>	<u>SEARCH DISTANCE (MILES)</u>	<u><1/8</u>	<u>1/8 - 1/4</u>	<u>1/4 - 1/2</u>	<u>1/2 - 1</u>	<u>>1</u>	<u>TOTAL MAPPED</u>
-----------------	-------------------------	--------------------------------	----------------	------------------	------------------	----------------	--------------	---------------------

LOCAL LAND RECORDS

LIENS 2		SP	0	--	--	--	--	0
DEED - CA		0.500	0	0	0	--	--	0
HIST LIENS - CA		SP	0	--	--	--	--	0
LIENS - CA		SP	0	--	--	--	--	0

LOCAL LISTS OF LANDFILL / SOLID WASTE DISPOSAL SITES

ODI		0.500	0	0	0	--	--	0
TRIBAL ODI		0.500	0	0	0	--	--	0
HAULERS - CA		0.500	0	0	0	--	--	0
SWRCY - CA		0.500	0	0	0	--	--	0

OTHER ASCERTAINABLE RECORDS

AFS		SP	0	--	--	--	--	0
ALT FUELING		0.250	0	0	--	--	--	0
AST PBS		0.250	0	0	--	--	--	0
BRS		SP	0	--	--	--	--	0
CDC HAZDAT		1.000	0	0	0	0	--	0
COAL ASH DOE		0.500	0	0	0	--	--	0
COAL ASH EPA		0.500	0	0	0	--	--	0
COAL GAS		1.000	0	0	0	0	--	0
CONSENT (DECREES)		1.000	0	0	0	0	--	0
CORRECTIVE ACTIONS_2020		0.500	0	0	0	--	--	0
DEBRIS EPA LF		0.500	0	0	0	--	--	0
DEBRIS EPA SWRCY		0.500	0	0	0	--	--	0
DOD		1.000	0	0	0	0	--	0
DOT OPS		SP	0	--	--	--	--	0
ECHO		SP	0	--	--	--	--	0
ENOI		SP	0	--	--	--	--	0
EPA FUELS		SP	0	--	--	--	--	0
EPA OSC		SP	0	--	--	--	--	0
EPA WATCH		SP	0	--	--	--	--	0
FA HWF		SP	0	--	--	--	--	0
FEDLAND		1.000	0	0	0	0	--	0
FRS		SP	0	--	--	--	--	0
FTTS		SP	0	--	--	--	--	0
FTTS INSP		SP	0	--	--	--	--	0
FUDS		1.000	0	0	0	0	--	0

<u>DATABASE</u>	<u>SUBJECT PROPERTY</u>	<u>SEARCH DISTANCE (MILES)</u>	<u><1/8</u>	<u>1/8 - 1/4</u>	<u>1/4 - 1/2</u>	<u>1/2 - 1</u>	<u>>1</u>	<u>TOTAL MAPPED</u>
-----------------	-----------------------------	--	----------------	------------------	------------------	----------------	--------------	-------------------------

OTHER ASCERTAINABLE RECORDS (cont.)

HIST AFS		SP	0	--	--	--	--	0
HIST AFS 2		SP	0	--	--	--	--	0
HIST DOD		1.000	0	0	0	0	--	0
HIST LEAD_SMELTER		SP	0	--	--	--	--	0
HIST MLTS		SP	0	--	--	--	--	0
HIST PCB TRANS		SP	0	--	--	--	--	0
HIST PCS ENF		1.000	0	0	0	0	--	0
HIST PCS FACILITY		1.000	0	0	0	0	--	0
HIST SSTS		SP	0	--	--	--	--	0
ICIS		SP	0	--	--	--	--	0
INACTIVE PCS		1.000	3	1	6	28	--	38
LUCIS		0.500	0	0	0	--	--	0
LUCIS 2		0.500	0	0	0	--	--	0
MINES		0.250	0	0	--	--	--	0
MINES USGS		0.250	0	0	--	--	--	0
MLTS		SP	0	--	--	--	--	0
NPL AOC		1.000	0	0	0	0	--	0
NPL LIENS		SP	0	--	--	--	--	0
OSHA		SP	0	--	--	--	--	0
PADS		SP	0	--	--	--	--	0
PCB TRANSFORMER		SP	0	--	--	--	--	0
PCS ENF		1.000	0	1	1	6	--	8
PCS FACILITY		1.000	3	1	6	23	--	33
PRP		SP	0	--	--	--	--	0
RAATS		SP	0	--	--	--	--	0
RADINFO		SP	0	--	--	--	--	0
RMP		0.500	0	0	1	--	--	1
ROD		1.000	0	0	0	0	--	0
SCRD DRYCLEANERS		0.250	0	0	--	--	--	0
SEMS_SMELTER		SP	0	--	--	--	--	0
SSTS		SP	0	--	--	--	--	0
STORMWATER		SP	0	--	--	--	--	0
TOSCA-PLANT		SP	0	--	--	--	--	0
TRIS		SP	0	--	--	--	--	0
UMTRA		0.500	0	0	0	--	--	0
VAPOR		0.500	0	0	0	--	--	0

<u>DATABASE</u>	<u>SUBJECT PROPERTY</u>	<u>SEARCH DISTANCE (MILES)</u>	<u><1/8</u>	<u>1/8 - 1/4</u>	<u>1/4 - 1/2</u>	<u>1/2 - 1</u>	<u>>1</u>	<u>TOTAL MAPPED</u>
-----------------	-------------------------	--------------------------------	----------------	------------------	------------------	----------------	--------------	---------------------

OTHER ASCERTAINABLE RECORDS (cont.)

BOND EXPENDITURE PLAN - CA		1.000	0	0	0	0	--	0
CALEPA SITES - CA		0.250	6	4	--	--	--	10
CIWQS - CA		SP	0	--	--	--	--	0
CIWQS 2 - CA		SP	0	--	--	--	--	0
CORTESE - CA		0.500	0	0	0	--	--	0
DAYCARE - CA		SP	0	--	--	--	--	0
DRYCLEANERS - CA		SP	0	--	--	--	--	0
DRYCLEANERS_MOJAVE DESERT - CA		0.250	0	0	--	--	--	0
DRYCLEANERS_SOUTH COAST - CA		0.250	0	0	--	--	--	0
EMI - CA		SP	0	--	--	--	--	0
FA - CA		SP	0	--	--	--	--	0
FA 2 - CA		SP	0	--	--	--	--	0
HAZMAT_SAN BERNARDINO COUNTY - CA		0.250	5	5	--	--	--	10
HAZNET - CA		0.250	4	8	--	--	--	12
HIGH FIRE - CA		1.000	0	0	0	0	--	0
HIST CORTESE - CA		0.500	0	0	0	--	--	0
HIST HAZNET - CA		0.250	0	0	--	--	--	0
HIST HWP - CA		1.000	0	0	0	0	--	0
HIST LDS - CA		0.500	0	0	0	--	--	0
HIST MCS - CA		1.000	0	0	0	0	--	0
HIST NFA - CA		0.500	0	0	0	--	--	0
HWM COMMERCIAL FACILITIES - CA		0.250	0	0	--	--	--	0
HWP - CA		1.000	0	0	0	0	--	0
HWT - CA		0.250	0	0	--	--	--	0
LDS - CA		0.500	0	0	0	--	--	0
MCS - CA		1.000	0	0	0	0	--	0
MWMP - CA		0.250	0	0	--	--	--	0
MWMP 2 - CA		0.250	0	0	--	--	--	0
NFA - CA		0.500	0	0	0	--	--	0
NFE - CA		0.500	0	0	0	--	--	0
NPDES - CA		SP	0	--	--	--	--	0
PERCHLORATE 2 - CA		0.500	0	0	0	--	--	0
PROPOSITION 65 - CA		1.000	0	0	0	0	--	0
RFR - CA		SP	0	--	--	--	--	0

<u>DATABASE</u>	<u>SUBJECT PROPERTY</u>	<u>SEARCH DISTANCE (MILES)</u>	<u><1/8</u>	<u>1/8 - 1/4</u>	<u>1/4 - 1/2</u>	<u>1/2 - 1</u>	<u>>1</u>	<u>TOTAL MAPPED</u>
-----------------	-----------------------------	--	----------------	------------------	------------------	----------------	--------------	-------------------------

OTHER ASCERTAINABLE RECORDS (cont.)

SWAT - CA		SP	0	--	--	--	--	0
WDS - CA		SP	0	--	--	--	--	0
WILDLANDS - CA		1.000	0	0	0	0	--	0
WIP - CA		0.250	0	0	--	--	--	0

OTHER

SEISMIC - CA		1.000	0	0	0	0	--	0
--------------	--	-------	---	---	---	---	----	---

Map Id: A1
 Direction: ESE
 Distance: 0.012 mi., 64 ft.
 Elevation: 928 ft.
 Relative: Higher

Site Name : N/R
 RIVERSIDE AVE AND RESOURCE DRIVE
 BLOOMINGTON | Bloomington, CA 92316
Database(s) : [CHMIRS - CA, HIST CHMIRS - CA]

Envirosite ID: 757002
EPA ID: N/R

CHMIRS - CA

Facility Address : Riverside Ave and Resource Drive, Bloomington, 92316
 County : San Bernardino County

Notified Date : 2018-08-14 15:55:00
 Spill Representative : Hazmat One
 Control Number : 18-5492
 Substance 1 : Diesel Fuel
 Quantity 1 : 20-30
 Measure 1 : Gal(s)
 Type 1 : PETROLEUM
 Pipeline 1 : No
 Vessel 1 (300 Tons) : No
 Substance 2 : N/R
 Quantity 2 : N/R
 Measure 2 : N/R
 Type 2 : N/R
 Pipeline 2 : No
 Vessel 2 (300 Tons) : No
 Substance 3 : N/R
 Quantity 3 : N/R
 Measure 3 : N/R
 Type 3 : N/R
 Pipeline 3 : No
 Vessel 3 (300 Tons) : Yes
 Description : Per the caller a vehicle accident caused the release.
 Contained : Stopped, Contained
 Water? : No
 Water Way : None
 Drinking Water Impacted : No
 Known Impact : None
 Incident Date : 2018-08-14
 Time : 14:58:00
 Spill Site : Road
 Site : None
 Cause : Collision
 Other Causes : N/R
 Injuries (Y/N) : No
 Injuries Number : N/R
 Fatal (Y/N) : No
 Fatal Number : N/R
 Evacs (Y/N) : No
 Evacs Number : N/R
 Cleanup : Contractor
 Admin Agency : San Bernardino County Fire Department
 Last Date in Agency List : 2019-03-15

HIST CHMIRS - CA

Facility Address : Riverside Avenue & Resource Drive, Bloomington, 92316
 County : San Bernardino County

Notified Date : 2006-01-04 15:27:00
 Control Number : 06-0129
 Substance 1 : Diesel
 Quantity 1 : 40

Map Id: A1
 Direction: ESE
 Distance: 0.012 mi., 64 ft.
 Elevation: 928 ft.
 Relative: Higher

Site Name : N/R
 RIVERSIDE AVE AND RESOURCE DRIVE
 BLOOMINGTON | Bloomington, CA 92316
Database(s) : [CHMIRS - CA, HIST CHMIRS - CA] **(cont.)**

EnviroSite ID: 757002
EPA ID: N/R

HIST CHMIRS - CA **(cont.)**

Measure 1 :	Gal(s)
Type 1 :	PETROLEUM
Pipeline 1 :	N/R
Vessel 1 (300 Tons) :	N/R
Substance 2 :	N/R
Quantity 2 :	N/R
Measure 2 :	N/R
Type 2 :	N/R
Pipeline 2 :	N/R
Vessel 2 (300 Tons) :	N/R
Substance 3 :	N/R
Quantity 3 :	N/R
Measure 3 :	N/R
Type 3 :	N/R
Pipeline 3 :	N/R
Vessel 3 (300 Tons) :	N/R
Description :	Semi truck involved in traffic accident resulting in saddle tank rupturing.
Contained :	Yes
Water? :	No
Water Way :	N/R
Incident Date :	2006-01-04
Time :	1450
Spill Site :	Road
Site :	N/R
Cause :	N/R
Other Causes :	N/R
Injuries (Y/N) :	N/R
Injuries Number :	1
Fatal (Y/N) :	N/R
Fatal Number :	0
Evacs (Y/N) :	N/R
Evacs Number :	0
Cleanup :	Reporting Party
Admin Agency :	San Bernardino County Health Department

Map Id: 2
 Direction: SW
 Distance: 0.027 mi., 143 ft.
 Elevation: 916 ft.
 Relative: Lower

Site Name : QUESTAR CONSTRUCTION INC
 180 RESOURCE DR
 BLOOMINGTON, CA 92316
Database(s) : [HAZNET - CA, HWG - CA]

EnviroSite ID: 392083
EPA ID: CAC002687722

HAZNET - CA

Facility Name :	QUESTAR CONSTRUCTION INC
Facility Address :	180 RESOURCE DR, BLOOMINGTON, CA 92316
County :	SAN BERNARDINO

Map Id: 2
 Direction: SW
 Distance: 0.027 mi., 143 ft.
 Elevation: 916 ft.
 Relative: Lower

Site Name : QUESTAR CONSTRUCTION INC
 180 RESOURCE DR
 BLOOMINGTON, CA 92316
Database(s) : [HAZNET - CA, HWG - CA] **(cont.)**

EnviroSite ID: 392083
EPA ID: CAC002687722

HAZNET - CA **(cont.)**

Site Details

Generator EPA ID : CAC002687722
 Active : Inactive
 Category : STATE
 Facility Types : N/R
 Type : TEMPORARY
 Contact Name : N/R
 Contact Phone : N/R
 Facility Mailing Address : 17841 MITCHELL N, IRVINE, CA 926146003
 Latitude : 34.04196389
 Longitude : -117.36955861
 Agency Hyperlink : [Click here for hyperlink provided by the agency.](#)
 Last Date in Agency List : 2021-07-08

Waste Generator Details

State Waste : 2012: 291 - Latex waste, 0.2 tons to NVT330010000
 2012: 121 - Alkaline solution (pH >= 12.5) with metals, 0.025 tons to NVT330010000
 2012: 331 - Off-specification, aged or surplus organics, 0.03 tons to CAD008364432

HWG - CA

Facility Name : QUESTAR CONSTRUCTION INC
 Facility Address : 180 RESOURCE DR, BLOOMINGTON, CA 92316
 County : SAN BERNARDINO

EPA ID : CAC002687722
 Status : Inactive
 Category : STATE
 Type : TEMPORARY
 Facility Type : N/R
 Mailing Address : 17841 MITCHELL N, IRVINE, CA 926146003
 Owner Name : QUESTAR CONSTRUCTION INC
 Owner Address : 17841 MITCHELL N, IRVINE, CA 926146003
 Operator Name : LISA BURGESS
 Operator Address : 17841 MITCHELL N, IRVINE, CA 926146003
 Latitude : 34.041964
 Longitude : -117.369559

Map Id: A3
 Direction: ENE
 Distance: 0.029 mi., 156 ft.
 Elevation: 937 ft.
 Relative: Higher

Site Name : EMPIRE OIL CO | RETROFIT TECHNOLOGY INC
 3351 S RIVERSIDE AVE | 3351 SO RIVERSIDE AVE
 BLOOMINGTON | Bloomington, CA 92316
Database(s) : [CIWQS - CA, HAZMAT_SAN BERNARDINO COUNTY - CA, HAZNET - CA, HWG - CA]

Envirosite ID: 41002257
EPA ID: CAX000219071

CIWQS - CA

Facility Name : Retrofit Technology Inc
 Facility Address : 3351 S Riverside Ave, Bloomington, CA 92316
 County : San Bernardino

Place ID : S743232
 Agency Name : Retrofit Technology
 Last Date in Agency List : 2021-06-15

HAZMAT_SAN BERNARDINO COUNTY - CA

Facility Name : RETROFIT TECHNOLOGY INC
 Facility Address : 3351 S RIVERSIDE AVE, BLOOMINGTON, CA 92316

Expiration Date : 2022-05-31
 Facility ID : FA0014560
 Status : ACTIVE
 Permit ID : PT0025427
 PE : 4452
 Permit Description : CONDITIONALLY EXEMPT SM QTY GENERATOR
 Owner Information : Retrofit Technology, Inc.
 Mailing Contact Name : N/R
 Mailing Address 1 : 3351 S RIVERSIDE AVE, BLOOMINGTON, CA 92316
 Mailing Address 2 : N/R
 Last Date in Agency List : 2021-06-19

Expiration Date : 2022-05-31
 Facility ID : FA0014560
 Status : ACTIVE
 Permit ID : PT0025426
 PE : 4243
 Permit Description : HAZARDOUS MATERIALS 4-10 CHEMICALS
 Owner Information : Retrofit Technology, Inc.
 Mailing Contact Name : N/R
 Mailing Address 1 : 3351 S RIVERSIDE AVE, BLOOMINGTON, CA 92316
 Mailing Address 2 : N/R
 Last Date in Agency List : 2021-06-19

HAZNET - CA

Facility Name : EMPIRE OIL CO
 Facility Address : 3351 SO RIVERSIDE AVE, BLOOMINGTON, CA 92316
 County : SAN BERNARDINO

Site Details

Generator EPA ID : CAX000219071
 Active : Inactive
 Category : STATE

Map Id: A3
 Direction: ENE
 Distance: 0.029 mi., 156 ft.
 Elevation: 937 ft.
 Relative: Higher

Site Name : EMPIRE OIL CO | RETROFIT TECHNOLOGY
 INC
 3351 S RIVERSIDE AVE | 3351 SO
 RIVERSIDE AVE
 BLOOMINGTON | Bloomington, CA 92316

Database(s) : [CIWQS - CA, HAZMAT_SAN BERNARDINO
 COUNTY - CA, HAZNET - CA, HWG - CA]
(cont.)

Envirosite ID: 41002257
EPA ID: CAX000219071

HAZNET - CA **(cont.)**

Facility Types : N/R
 Type : PERMANENT
 Contact Name : N/R
 Contact Phone : N/R
 Facility Mailing Address : --, BLOOMINGTON, CA 923160000
 Latitude : 34.04365200
 Longitude : -117.36827100
 Agency Hyperlink : [Click here for hyperlink provided by the agency.](#)
 Last Date in Agency List : 2021-07-08

Facility Name : EMPIRE OIL CO
 Facility Address : 3351 S RIVERSIDE AVE, BLOOMINGTON, CA 92316
 County : SAN BERNARDINO

Site Details

Generator EPA ID : CAD982021263
 Active : Inactive
 Category : STATE
 Facility Types : N/R
 Type : PERMANENT
 Contact Name : N/R
 Contact Phone : N/R
 Facility Mailing Address : 2756 S RIVERSIDE AVE, BLOOMINGTON, CA 923160000
 Latitude : 34.04289637
 Longitude : -117.36838938
 Agency Hyperlink : [Click here for hyperlink provided by the agency.](#)
 Last Date in Agency List : 2021-07-08

Waste Generator Details

State Waste :
 2000: 222 - Oil/water separation sludge, 4.3785 tons to CAT080013352
 2000: 134 - Aqueous solution with total organic residues less than 10 percent, 18.06 tons to CAT080013352
 1999: 134 - Aqueous solution with total organic residues less than 10 percent, 20.58 tons to CAT080013352
 1999: 241 - Tank bottom waste, 0.834 tons to CAD028409019
 1998: 134 - Aqueous solution with total organic residues less than 10 percent, 10.92 tons to CAT080013352
 1994: 214 - Unspecified solvent mixture, 7.38 tons to CAT080011059

Site Details

Generator EPA ID : CAD981389281
 Active : Inactive
 Category : STATE
 Facility Types : N/R
 Type : PERMANENT

Map Id: A3
 Direction: ENE
 Distance: 0.029 mi., 156 ft.
 Elevation: 937 ft.
 Relative: Higher

Site Name : EMPIRE OIL CO | RETROFIT TECHNOLOGY INC
 3351 S RIVERSIDE AVE | 3351 SO RIVERSIDE AVE
 BLOOMINGTON | Bloomington, CA 92316

Database(s) : [CIWQS - CA, HAZMAT_SAN BERNARDINO COUNTY - CA, HAZNET - CA, HWG - CA]
(cont.)

Envirosite ID: 41002257
EPA ID: CAX000219071

HAZNET - CA **(cont.)**

Contact Name : N/R
 Contact Phone : N/R
 Facility Mailing Address : 3351 S RIVERSIDE AVE, BLOOMINGTON, CA 923160000
 Latitude : 34.04289637
 Longitude : -117.36838938
 Agency Hyperlink : [Click here for hyperlink provided by the agency.](#)
 Last Date in Agency List : 2021-07-08

Generator EPA ID : CAL000205271
 Active : Inactive
 Category : STATE
 Facility Types : N/R
 Type : PERMANENT
 Contact Name : N/R
 Contact Phone : N/R
 Facility Mailing Address : 2756 S RIVERSIDE AVE, BLOOMINGTON, CA 923160000
 Latitude : 34.04289637
 Longitude : -117.36838938
 Agency Hyperlink : [Click here for hyperlink provided by the agency.](#)
 Last Date in Agency List : 2021-07-08

Waste Generator Details
 State Waste :

2001: 343 - Unspecified organic liquid mixture, 0.187 tons to CAD008252405
 2001: 134 - Aqueous solution with total organic residues less than 10 percent, 3.36 tons to CAT080013352
 2000: 221 - Waste oil and mixed oil, 0.95 tons to CAT080013352
 2000: 134 - Aqueous solution with total organic residues less than 10 percent, 10.5 tons to CAT080013352

Facility Name : RETROFIT TECHNOLOGY INC
 Facility Address : 3351 S RIVERSIDE AVE, BLOOMINGTON, CA 92316
 County : SAN BERNARDINO

Site Details

Generator EPA ID : CAL000312411
 Active : Active
 Category : STATE
 Facility Types : N/R
 Type : PERMANENT
 Contact Name : N/R
 Contact Phone : N/R
 Facility Mailing Address : 3351 S RIVERSIDE AVE, BLOOMINGTON, CA 923163516
 Latitude : 34.04289637
 Longitude : -117.36838938
 Agency Hyperlink : [Click here for hyperlink provided by the agency.](#)

Map Id: A3
 Direction: ENE
 Distance: 0.029 mi., 156 ft.
 Elevation: 937 ft.
 Relative: Higher

Site Name : EMPIRE OIL CO | RETROFIT TECHNOLOGY
 INC
 3351 S RIVERSIDE AVE | 3351 SO
 RIVERSIDE AVE
 BLOOMINGTON | Bloomington, CA 92316

Database(s) : [CIWQS - CA, HAZMAT_SAN BERNARDINO
 COUNTY - CA, HAZNET - CA, HWG - CA]
(cont.)

Envirosite ID: 41002257
EPA ID: CAX000219071

HAZNET - CA **(cont.)**

Last Date in Agency List : 2021-07-08

Waste Generator Details
 State Waste :

- 2019: 141 - Off-specification, aged or surplus inorganics, 1.14675 tons to CAD982444481
- 2019: 221 - Waste oil and mixed oil, 0.00000 tons to CAD982444481
- 2019: 343 - Unspecified organic liquid mixture, 1.30900 tons to CAD982444481
- 2018: 223 - Unspecified oil-containing waste, 0.41700 tons to CAD982444481
- 2018: 741 - Liquids with halogenated organic compounds >= 1,000 Mg./L, 0.22935 tons to CAD044429835
- 2017: 223 - Unspecified oil-containing waste, 0.22935 tons to CAD982444481
- 2017: 352 - Other organic solids, 0.05 tons to CAD982444481
- 2016: 141 - Off-specification, aged or surplus inorganics, 0.6255 tons to CAD982444481
- 2016: 741 - Liquids with halogenated organic compounds >= 1,000 Mg./L, 0.22935 tons to CAD044429835
- 2015: 343 - Unspecified organic liquid mixture, 0.187 tons to CAD982444481
- 2015: 352 - Other organic solids, 0.05 tons to CAD982444481
- 2015: 741 - Liquids with halogenated organic compounds >= 1,000 Mg./L, 0.1668 tons to CAD044429835
- 2015: 141 - Off-specification, aged or surplus inorganics, 0.5838 tons to CAD982444481
- 2015: 221 - Waste oil and mixed oil, 0.912 tons to CAD982444481
- 2015: 223 - Unspecified oil-containing waste, 0.56295 tons to CAD982444481
- 2013: 223 - Unspecified oil-containing waste, 0.4253 tons to CAD982444481
- 2013: 141 - Off-specification, aged or surplus inorganics, 0.06255 tons to CAD044429835
- 2013: 331 - Off-specification, aged or surplus organics, 0.066 tons to CAD982444481
- 2013: 221 - Waste oil and mixed oil, 0.19 tons to CAD044429835
- 2013: 214 - Unspecified solvent mixture, 0.018 tons to CAD044429835
- 2011: 221 - Waste oil and mixed oil, 0.19 tons to CAD044429835
- 2011: 221 - Waste oil and mixed oil, 0.342 tons to CAD008302903
- 2010: 221 - Waste oil and mixed oil, 0.38 tons to CAD044429835
- 2008: 221 - Waste oil and mixed oil, 0.76 tons to CAD008302903
- 2007: 141 - Off-specification, aged or surplus inorganics, 1.668 tons to CAD008364432
- 2007: 221 - Waste oil and mixed oil, 0.57 tons to CAD008302903

HWG - CA

Facility Name : EMPIRE OIL CO
 Facility Address : 3351 SO RIVERSIDE AVE, BLOOMINGTON, CA 92316
 County : SAN BERNARDINO

Map Id: A3
 Direction: ENE
 Distance: 0.029 mi., 156 ft.
 Elevation: 937 ft.
 Relative: Higher

Site Name : EMPIRE OIL CO | RETROFIT TECHNOLOGY
 INC
 3351 S RIVERSIDE AVE | 3351 SO
 RIVERSIDE AVE
 BLOOMINGTON | Bloomington, CA 92316

Database(s) : [CIWQS - CA, HAZMAT_SAN BERNARDINO
 COUNTY - CA, HAZNET - CA, HWG - CA]
(cont.)

Envirosite ID: 41002257
EPA ID: CAX000219071

HWG - CA (cont.)

EPA ID : CAX000219071
 Status : Inactive
 Category : STATE
 Type : PERMANENT
 Facility Type : N/R
 Mailing Address : BLOOMINGTON, CA 923160000
 Owner Name : N/R
 Owner Address : N/A
 Operator Name : JOHN DONAHUE
 Operator Address : INACT PER 98VQ FINAL NOTICE, N/A
 Latitude : 34.043652
 Longitude : -117.368271

Facility Name : EMPIRE OIL CO
 Facility Address : 3351 S RIVERSIDE AVE, BLOOMINGTON, CA 92316
 County : SAN BERNARDINO

EPA ID : CAD981389281
 Status : Inactive
 Category : STATE
 Type : PERMANENT
 Facility Type : N/R
 Mailing Address : 3351 S RIVERSIDE AVE, BLOOMINGTON, CA 923160000
 Owner Name : N/R
 Owner Address : N/A
 Operator Name : INACTIVE PER SURVEY 1/95 HN
 Operator Address : N/A
 Latitude : 34.042896
 Longitude : -117.368389

EPA ID : CAD982021263
 Status : Inactive
 Category : STATE
 Type : PERMANENT
 Facility Type : N/R
 Mailing Address : 2756 S RIVERSIDE AVE, BLOOMINGTON, CA 923160000
 Owner Name : N/R
 Owner Address : N/A
 Operator Name : DAN RIDDLE WAREHOUSE MANAGER
 Operator Address : INACTIVE PER VQ01 - BMI, N/A
 Latitude : 34.042896
 Longitude : -117.368389

EPA ID : CAL000205271
 Status : Inactive
 Category : STATE
 Type : PERMANENT
 Facility Type : N/R
 Mailing Address : 2756 S RIVERSIDE AVE, BLOOMINGTON, CA 923160000

Map Id: A3
 Direction: ENE
 Distance: 0.029 mi., 156 ft.
 Elevation: 937 ft.
 Relative: Higher

Site Name : EMPIRE OIL CO | RETROFIT TECHNOLOGY INC
 3351 S RIVERSIDE AVE | 3351 SO RIVERSIDE AVE
 BLOOMINGTON | Bloomington, CA 92316

Database(s) : [CIWQS - CA, HAZMAT_SAN BERNARDINO COUNTY - CA, HAZNET - CA, HWG - CA]
(cont.)

Envirosite ID: 41002257
EPA ID: CAX000219071

HWG - CA **(cont.)**

Owner Name : RICHARD S OLDEN
 Owner Address : 3351 S RIVERSIDE AVE, BLOOMINGTON, CA 923160000
 Operator Name : DAN RIDDLE WAREHOUSE MANAGER
 Operator Address : INACTIVE PER VQ01 - BMI, BLOOMINGTON, CA 923160000
 Latitude : 34.042896
 Longitude : -117.368389

Facility Name : RETROFIT TECHNOLOGY INC
 Facility Address : 3351 S RIVERSIDE AVE, BLOOMINGTON, CA 92316
 County : SAN BERNARDINO

EPA ID : CAL000312411
 Status : Active
 Category : STATE
 Type : PERMANENT
 Facility Type : N/R
 Mailing Address : 3351 S RIVERSIDE AVE, BLOOMINGTON, CA 923163516
 Owner Name : RETROFIT TECHNOLOGY INC
 Owner Address : 3351 S RIVERSIDE AVE, BLOOMINGTON, CA 923163516
 Operator Name : MALYSSA TAFOYA
 Operator Address : 3351 S RIVERSIDE AVE, BLOOMINGTON, CA 92316
 Latitude : 34.042896
 Longitude : -117.368389

Map Id: B4
 Direction: NNE
 Distance: 0.037 mi., 193 ft.
 Elevation: 947 ft.
 Relative: Higher

Site Name : RETROFIT TECHNOLOGY INC
 3351 S RIVERSIDE AVE
 BLOOMINGTON | Bloomington, CA

Database(s) : [CALEPA SITES - CA, ECHO, FRS, ICIS, INACTIVE PCS, NPDES - CA, PCS FACILITY, RCRA_NONGEN, RFR - CA]

Envirosite ID: 830951
EPA ID: N/R

CALEPA SITES - CA

Facility Name : RETROFIT TECHNOLOGY INC
 Facility Address : 3351 S RIVERSIDE AVE, BLOOMINGTON, 92316

Site ID : 61376
 EI ID : 10313350
 EI Description : Chemical Storage Facilities
 Latitude : 34.041070
 Longitude : -117.367900
 Agency Hyperlink : [Click here for hyperlink provided by the agency.](#)

Map Id: B4
 Direction: NNE
 Distance: 0.037 mi., 193 ft.
 Elevation: 947 ft.
 Relative: Higher

Site Name : RETROFIT TECHNOLOGY INC
 3351 S RIVERSIDE AVE
 BLOOMINGTON | Bloomington, CA

Database(s) : [CALEPA SITES - CA, ECHO, FRS, ICIS,
 INACTIVE PCS, NPDES - CA, PCS FACILITY,
 RCRA_NONGEN, RFR - CA] **(cont.)**

Envirosite ID: 830951
 EPA ID: N/R

CALEPA SITES - CA **(cont.)**

Last Date in Agency List :	2021-04-29
Site ID :	61376
EI ID :	10313350
EI Description :	Hazardous Waste Generator
Latitude :	34.041070
Longitude :	-117.367900
Agency Hyperlink :	Click here for hyperlink provided by the agency.
Last Date in Agency List :	2021-04-29
Site ID :	61376
EI ID :	743232
EI Description :	Industrial Facility Storm Water
Latitude :	34.041070
Longitude :	-117.367900
Agency Hyperlink :	Click here for hyperlink provided by the agency.
Last Date in Agency List :	2021-04-29

ECHO

Facility Name :	RETROFIT TECHNOLOGY INC
Facility Address :	3351 S RIVERSIDE AVE, BLOOMINGTON, CA 92316
County :	SAN BERNARDINO
Last Inspection Date :	N/R
Registry ID :	110065734619
FIPS Code :	06071
EPA Region :	09
Inspection Count :	0
Last Inspection Days :	N/R
Informal Count :	0
Last Informal Action Date :	N/R
Formal Action Count :	0
Last Formal Action Date :	N/R
Total Penalties :	0
Penalty Count :	N/R
Last Penalty Date :	N/R
Last Penalty Amount :	N/R
QTRS IN NC :	0
Programs IN SNC :	0
Current Compliance Status :	No Violation Identified
Three-Year Compliance Status :	
Collection Method :	ADDRESS MATCHING-HOUSE NUMBER
Reference Point :	CENTER OF A FACILITY OR STATION
Accuracy Meters :	30
Derived Tribes :	San Manuel Band of Mission Indians, California - 10.8 mile(s), San Manuel Band of Mission Indians, California - 10.8 mile(s)
Derived HUC :	18070203
Derived WBD :	180702030804
Derived STCTY FIPS :	06071

Map Id: B4
 Direction: NNE
 Distance: 0.037 mi., 193 ft.
 Elevation: 947 ft.
 Relative: Higher

Site Name : RETROFIT TECHNOLOGY INC
 3351 S RIVERSIDE AVE
 BLOOMINGTON | Bloomington, CA

Database(s) : [CALEPA SITES - CA, ECHO, FRS, ICIS,
 INACTIVE PCS, NPDES - CA, PCS FACILITY,
 RCRA_NONGEN, RFR - CA] **(cont.)**

Envirosite ID: 830951
 EPA ID: N/R

ECHO **(cont.)**

Derived Zip :	92316
Derived CD113 :	35
Derived CB2010 :	060710040042046
MYRTK Universe :	NNN
NPDES IDs :	CAZ370182
CWA Permit Types :	Minor
CWA Compliance Tracking :	On
CWA NAICS :	N/R
CWA SICS :	3499
CWA Inspection Count :	N/R
CWA Last Inspection Days :	N/R
CWA Informal Count :	N/R
CWA Formal Action Count :	N/R
CWA Last Formal Action Date :	N/R
CWA Penalties :	N/R
CWA Last Penalty Date :	N/R
CWA Last Penalty Amount :	N/R
CWA Quarters IN NC :	0
CWA Current Compliance Status :	No Violation Identified
CWA Current SNC Flag :	N
CWA 13 Quarters Compliance Status :	_____
CWA 13 Quarters Effluent Exceedances:	N/R
CWA Three-Year QNCR Codes :	N/R
DFR URL :	Click here for hyperlink provided by the agency.
Facility SIC :	3499
Facility NAICS :	811412 - Appliance Repair and Maintenance
Facility Last Inspection EPA Date :	N/R
Facility Last Inspection State Date :	N/R
Facility Last Formal Act EPA Date :	N/R
Facility Last Formal Act State Date :	N/R
Facility Last Informal Act EPA Date :	N/R
Facility Last Informal Act State Date:	N/R
Facility Federal Agency :	N/R
TRI Reporter :	N/R
Facility Imp Water Flag :	Y
Current SNC Flag :	N
Indian County Flag :	N
Federal Flag :	N/R
US Mexico Border Flag :	N
Chesapeake Bay Flag :	N/R
AIR Flag :	N
NPDES Flag :	Y
SDWIS Flag :	N
RCRA Flag :	Y
TRI Flag :	N
GHG Flag :	N
Major Flag :	N/R
Active Flag :	Y
NAA Flag :	Y
Latitude :	34.04293
Longitude :	-117.36812
Last Date in Agency List :	2021-04-16

Map Id: B4
 Direction: NNE
 Distance: 0.037 mi., 193 ft.
 Elevation: 947 ft.
 Relative: Higher

Site Name : RETROFIT TECHNOLOGY INC
 3351 S RIVERSIDE AVE
 BLOOMINGTON | Bloomington, CA

Database(s) : [CALEPA SITES - CA, ECHO, FRS, ICIS,
 INACTIVE PCS, NPDES - CA, PCS FACILITY,
 RCRA_NONGEN, RFR - CA] **(cont.)**

EnviroSite ID: 830951
EPA ID: N/R

FRS

Facility Name : RETROFIT TECHNOLOGY INC
 Facility Address : 3351 S RIVERSIDE AVE, BLOOMINGTON, CA 92316-3516
 County : SAN BERNARDINO

Site Details

Registry ID : 110065734619
 FRS Facility URL : [Click here for hyperlink provided by the agency.](#)
 Last Date in Agency List : 2021-05-03

Source Description

Source Description : The California Environmental Protection Agency (CalEPA) has recently implemented a new data warehouse system (nSite). This data warehouse combines and merges facility and site information from five different systems managed within CalEPA. The five systems are: California Environmental Reporting System (CERS), EnviroStor, GeoTracker, California Integrated Water Quality System (CIWQS), and Toxic Release Inventory (TRI).
 The NPDES module of the Compliance Information System (ICIS) tracks surface water permits issued under the Clean Water Act. Under NPDES, all facilities that discharge pollutants from any point source into waters of the United States are required to obtain a permit. The permit will likely contain limits on what can be discharged, impose monitoring and reporting requirements, and include other provisions to ensure that the discharge does not adversely affect water quality.

Source Description :

RCRAInfo is EPA's comprehensive information system that supports the Resource Conservation and Recovery Act (RCRA) of 1976 and the Hazardous and Solid Waste Amendments (HSWA) of 1984 through the tracking of events and activities related to facilities that generate, transport, and treat, store, or dispose of hazardous waste. RCRAInfo allows RCRA program staff to track the notification, permit, compliance, and corrective action activities required under RCRA. RCRAInfo also supports generation of the National Hazardous Waste Biennial Report. All generators and treatment, storage, and disposal facilities who handle hazardous waste are required to report to the EPA Administrator at least once every two years to support creation of the Biennial Report.

FRS Environmental Interest

Source and System ID : CA-ENVIROVIEW - 61376
 ICIS - CAZ370182
 RCRAINFO - CAL000312411

ICIS

Facility Name : RETROFIT TECHNOLOGY INC
 Facility Address : 3351 S RIVERSIDE AVE, BLOOMINGTON, CA 92316

Map Id: B4
 Direction: NNE
 Distance: 0.037 mi., 193 ft.
 Elevation: 947 ft.
 Relative: Higher

Site Name : RETROFIT TECHNOLOGY INC
 3351 S RIVERSIDE AVE
 BLOOMINGTON | Bloomington, CA

Database(s) : [CALEPA SITES - CA, ECHO, FRS, ICIS,
 INACTIVE PCS, NPDES - CA, PCS FACILITY,
 RCRA_NONGEN, RFR - CA] **(cont.)**

EnviroSite ID: 830951
 EPA ID: N/R

ICIS **(cont.)**

Site Details

NPDES ID : CAZ370182
 ICIS Facility Interest ID : 3600728090
 Facility UIN : 110065734619
 Facility Type Code : Privately Owned Facility
 Impaired Waters : 303(D) Listed
 Latitude : 34.04107
 Longitude : -117.3679
 Last Date in Agency List : 2021-05-17

Facility NAICS

NAICS Code : N/R
 NAICS Description : N/R

Facility SIC

SIC Code : 3499
 SIC Description : Fabricated Metal Products

INACTIVE PCS

Issue Date : 2015-07-01
 Original Issue Date : 2015-07-01
 Effective Date : 2015-07-01
 Expiration Date : 2020-06-30
 Retirement Date : N/R
 Termination Date : N/R
 Issuing Agency : CA Waterboards
 Agency Type : State
 Activity ID : 3601107464
 External Permit Number : CAZ370182
 Facility Type Indicator : NON-POTW
 Permit Type : General Permit Covered Facility-NPDES)
 Major Minor Status : N
 Permit Status : Expired
 Total Design Flow Number : N/R
 Actual Average Flow Number : N/R
 State Water Body : N/R
 State Water Body Name : N/R
 Permit Name : Retrofit Technology
 Permit Comp Status : Y
 RNC Tracking : Y
 Master External Permit Number : CAS000001
 TMDL Interface : N/R
 EDMR Authorization : N
 Pretreatment Indicator : N/R
 Last Date in Agency List : 2021-06-11

NPDES - CA

Facility Name : Retrofit Technology Inc
 Facility Address : 3351 S Riverside Ave, Bloomington, 92316

Map Id: B4
 Direction: NNE
 Distance: 0.037 mi., 193 ft.
 Elevation: 947 ft.
 Relative: Higher

Site Name : RETROFIT TECHNOLOGY INC
 3351 S RIVERSIDE AVE
 BLOOMINGTON | Bloomington, CA

Database(s) : [CALEPA SITES - CA, ECHO, FRS, ICIS,
 INACTIVE PCS, NPDES - CA, PCS FACILITY,
 RCRA_NONGEN, RFR - CA] **(cont.)**

Envirosite ID: 830951
 EPA ID: N/R

NPDES - CA **(cont.)**

County : San Bernardino

Effective Date : 2009-08-28
 Adoption Date : N/R
 Expiration Date : N/R
 Termination Date : N/R
 Order Number : 97-03-DWQ
 NPDES Number : CAS000001
 WDID : 8 36I022297
 RM Status : Active
 Reg Meas ID : 370182
 Reg Meas Type : Enrollee
 Program : Industrial
 Facility Place ID : N/R
 Region Code : 8
 Discharger ID : 0
 Discharger : Retrofit Technology
 Discharger Address : 3351 S Riverside Ave, Bloomington, California 92316
 Last Date in Agency List : 2021-07-05

PCS FACILITY

Issue Date : 2015-07-01
 Original Issue Date : 2015-07-01
 Effective Date : 2015-07-01
 Expiration Date : 2020-06-30
 Retirement Date : N/R
 Termination Date : N/R
 Issuing Agency : CA Waterboards
 Agency Type : State
 Activity ID : 3601107464
 External Permit Number : CAZ370182
 Facility Type Indicator : NON-POTW
 Permit Type : General Permit Covered Facility-NPDES)
 Major Minor Status : N
 Permit Status : Effective
 Total Design Flow Number : N/R
 Actual Average Flow Number : N/R
 State Water Body : N/R
 State Water Body Name : N/R
 Permit Name : Retrofit Technology
 Permit Comp Status : Y
 RNC Tracking : Y
 Master External Permit Number : CAS000001
 TMDL Interface : N/R
 EDMR Authorization : N
 Pretreatment Indicator : N/R
 Last Date in Agency List : 2020-02-11

RCRA_NONGEN

Facility Name : RETROFIT TECHNOLOGY INC
 Facility Address : 3351 S RIVERSIDE AVE, BLOOMINGTON, CA 92316-3516
 County : SAN BERNARDINO

Map Id: B4
 Direction: NNE
 Distance: 0.037 mi., 193 ft.
 Elevation: 947 ft.
 Relative: Higher

Site Name : RETROFIT TECHNOLOGY INC
 3351 S RIVERSIDE AVE
 BLOOMINGTON | Bloomington, CA

Database(s) : [CALEPA SITES - CA, ECHO, FRS, ICIS,
 INACTIVE PCS, NPDES - CA, PCS FACILITY,
 RCRA_NONGEN, RFR - CA] **(cont.)**

Envirosite ID: 830951
 EPA ID: N/R

RCRA_NONGEN **(cont.)**

Date Form Received by Agency : 2006-10-11
 EPA ID : CAL000312411
 Mailing Address : 3351 S RIVERSIDE AVE, BLOOMINGTON, CA 92316-3516
 Contact : MALYSSA TAFOYA
 Contact Address : 3351 S RIVERSIDE AVE, BLOOMINGTON, CA 92316
 Contact Country : N/R
 Contact Telephone : 909-743-0275
 Contact Email : MTAFOYA@RETROFITTECHNOLOGY.COM
 EPA Region : 09
 Land Type : Not Reported
 Source Type : Implementer
 Classification : Not a generator, verified
 Description : Not a generator, verified
 Last Date in Agency List : 2021-04-26

Owner/Operator Summary

Owner/Operator Name : MALYSSA TAFOYA
 Owner/Operator Address : 3351 S RIVERSIDE AVE, BLOOMINGTON, CA 92316
 Owner/Operator Country : N/R
 Owner/Operator Telephone : 909-743-0275
 Owner/Operator Email : N/R
 Owner/Operator Fax : N/R
 Legal Status : Other land type
 Owner/Operator Type : Operator
 Owner/Operator Start Date : N/R
 Owner/Operator End Date : N/R

Owner/Operator Name : RETROFIT TECHNOLOGY INC
 Owner/Operator Address : 3351 S RIVERSIDE AVE, BLOOMINGTON, CA 92316-3516
 Owner/Operator Country : N/R
 Owner/Operator Telephone : 909-746-0275
 Owner/Operator Email : N/R
 Owner/Operator Fax : N/R
 Legal Status : Other land type
 Owner/Operator Type : Owner
 Owner/Operator Start Date : N/R
 Owner/Operator End Date : N/R

Handler Activities Summary

U.S. Importer of Hazardous Waste : N
 Mixed Waste (Haz. and Radioactive) : N
 Recycler of Hazardous Waste : N
 Transporter of Hazardous Waste : N
 Treater, Storer or Disposer of HW : N
 Underground Injection Activity : N
 On-site Burner Exemption : N
 Furnace Exemption : N
 Used Oil Fuel Burner : N
 Used Oil Processor : N
 Used Oil Refiner : N

Map Id: B4
 Direction: NNE
 Distance: 0.037 mi., 193 ft.
 Elevation: 947 ft.
 Relative: Higher

Site Name : RETROFIT TECHNOLOGY INC
 3351 S RIVERSIDE AVE
 BLOOMINGTON | Bloomington, CA

Database(s) : [CALEPA SITES - CA, ECHO, FRS, ICIS,
 INACTIVE PCS, NPDES - CA, PCS FACILITY,
 RCRA_NONGEN, RFR - CA] **(cont.)**

EnviroSite ID: 830951
 EPA ID: N/R

RCRA_NONGEN **(cont.)**

Used Oil Fuel Marketer to Burner : N
 Used Oil Specification Marketer : N
 Used Oil Transfer Facility : N
 Used Oil Transporter : N

Notices of Violations Summary

Regulation Violated : N

RFR - CA

Facility Name : Retrofit Technology Inc
 Facility Address : 3351 S Riverside Ave, Bloomington, CA 92316
 County : San Bernardino

Effective Date : 2009-08-28
 Adoption Date : N/R
 Termination Date : N/R
 Expiration/Review Date : N/R
 NPDES Number : CAS000001
 Order Number : 2014-0057-DWQ
 WDID : 8 36I022297
 SIC/NAICS : 3499
 Program : INDSTW
 Regulatory Measure Status : Active
 Regulatory Measure Type : Storm water industrial
 Place/Project Type : Industrial - Fabricated Metal Products, NEC
 Region : 8
 Design Flow : N/R
 Major/Minor : N/R
 Complexity : N/R
 TTWQ : N/R
 Number of Enforcement Actions within Five Years: N/R
 Number of Violations within Five Years: N/R
 Agency : Retrofit Technology
 Agency Address : 3351 S Riverside Ave, Bloomington, CA 92316
 Latitude : 34.04107
 Longitude : -117.3679
 Last Date in Agency List : 2021-03-30

Map Id: A5
 Direction: E
 Distance: 0.041 mi., 219 ft.
 Elevation: 935 ft.
 Relative: Higher

Site Name : EZ Mix Inc
 3355 S INDUSTRIAL DR
 RIALTO | Rialto, CA 92316

Database(s) : [AST - CA, CALEPA SITES - CA, CIWQS - CA, ECHO, FRS, HAZMAT_SAN BERNARDINO COUNTY - CA, HAZNET - CA, HIST AST - CA, HWG - CA, ICIS, INACTIVE PCS, NPDES - CA, PCS FACILITY, RCRA_NONGEN, RFR - CA]

EnviroSite ID: 483575
EPA ID: N/R

AST - CA

Facility Name : E-Z MIX INC
 Facility Address : 3355 S INDUSTRIAL DR, RIALTO, CA 92316
 County : San Bernardino Count

Site ID : 27012
 Facility Identifier : FA0012763
 EPA Identifier : cal000346572
 Facility Explorer ID : 27012
 Dun and Bradstreet Number : N/R

Regulatory Programs : Hazardous Waste Generator, Chemical Storage Facilities, Aboveground Petroleum Storage

SIC : N/R
 NAICS : N/R
 Latitude : 34.042859
 Longitude : -117.367730
 Hyperlink : [Click here for hyperlink provided by the agency.](#)
 Last Date in Agency List : 04/23/2020

Violations

Details for this site have been truncated due to the large number of available details for this site within this dataset. For the complete details for this site, contact your EnviroSite account representative for a complimentary site report containing all of the details available.

Violation Date : 07/25/2019

Citation : 22 CCR 12 66262.34(f) - California Code of Regulations, Title 22, Chapter 12, Section(s) 66262.34(f)

Description : Failure to properly label hazardous waste accumulation containers and portable tanks with the following requirements: "Hazardous Waste", name and address of the generator, physical and chemical characteristics of the Hazardous Waste, and starting accumulation date.

Notes :

Returned to compliance on 09/09/2019. OBSERVATION: (1) 55 gal drum of used oil was observed with a deteriorated label, (1) 55 gal drum of used oil and (1) 5 gal container of used oil filters was observed missing a hazardous waste label. CORRECTIVE ACTION: Label the containers listed above with complete and legible hazardous waste labels. Submit a photo showing that the above containers have been labeled.

Division : San Bernardino County Fire Department
 Program : HW
 Source : CERS

Map Id: A5
 Direction: E
 Distance: 0.041 mi., 219 ft.
 Elevation: 935 ft.
 Relative: Higher

Site Name : EZ Mix Inc
 3355 S INDUSTRIAL DR
 RIALTO | Rialto, CA 92316

Database(s) : [AST - CA, CALEPA SITES - CA, CIWQS - CA, ECHO, FRS, HAZMAT_SAN BERNARDINO COUNTY - CA, HAZNET - CA, HIST AST - CA, HWG - CA, ICIS, INACTIVE PCS, NPDES - CA, PCS FACILITY, RCRA_NONGEN, RFR - CA] **(cont.)**

EnviroSite ID: 483575
EPA ID: N/R

AST - CA **(cont.)**

Violation Date : 07/25/2019

Citation : 40 CFR 1 265.31 - U.S. Code of Federal Regulations, Title 40, Chapter 1, Section(s) 265.31

Description : Failure to maintain and operate the facility to minimize the possibility of a fire, explosion, or any unplanned sudden or non-sudden release of hazardous waste or hazardous waste constituents to air, soil, or surface water which could threaten human health or the environment.

Notes :

Returned to compliance on 09/09/2019. OBSERVATION: At the time of inspection observed (1) 55 gal drum of used oil was not properly stationed on the secondary containment. Part of the used oil container was hanging off the secondary containment. At the time of inspection, the used oil container was storing used oil. CORRECTIVE ACTION: Immediately secure the (1) 55 gal drum of used oil and ensure that all hazardous waste containers are stored and managed properly.

Division : San Bernardino County Fire Department
 Program : HW
 Source : CERS

Violation Date : 07/25/2019

Citation : HSC 6.5 25123.3(h)(1) - California Health and Safety Code, Chapter 6.5, Section(s) 25123.3(h)(1)

Description : Failure to send hazardous waste offsite for treatment, storage, or disposal within 180 days (or 270 days if waste is transported over 200 miles) for a generator who generates less than 1000 kilogram per month if all of the following conditions are met: (1) The quantity of hazardous waste accumulated onsite never exceeds 6,000 kilograms. (2) The generator complies with the requirements of 40 Code of Federal Regulations section 262.34(d), (e) and (f). (3) The generator does not hold acutely hazardous waste or extremely hazardous waste in an amount greater than one kilogram for more than 90 days.

Notes :

Returned to compliance on 09/09/2019. OBSERVATION: (1) 55 gal drum of used oil was labeled with an accumulation start date of 2/2017 and (1) 55 gal drum of used oil filters was observed with an accumulation start date of 11/16/18 on the hazardous waste label. The last disposal record listed a pick up on 11/16/18 for the used oil filters. CORRECTIVE ACTION: Immediately remove the (1) 55 gal drum of used oil and (1) 55 gal drum of used oil filters by an approved hauler. Submit the waste disposal record along with the signed certificate of compliance.

Division : San Bernardino County Fire Department
 Program : HW

Map Id: A5
 Direction: E
 Distance: 0.041 mi., 219 ft.
 Elevation: 935 ft.
 Relative: Higher

Site Name : EZ Mix Inc
 3355 S INDUSTRIAL DR
 RIALTO | Rialto, CA 92316

Database(s) : [AST - CA, CALEPA SITES - CA, CIWQS - CA, ECHO, FRS, HAZMAT_SAN BERNARDINO COUNTY - CA, HAZNET - CA, HIST AST - CA, HWG - CA, ICIS, INACTIVE PCS, NPDES - CA, PCS FACILITY, RCRA_NONGEN, RFR - CA] **(cont.)**

Envirosite ID: 483575
EPA ID: N/R

AST - CA **(cont.)**

Source :	CERS
Violation Date :	07/25/2019
Citation :	HSC 6.67 25270.4.5(a) - California Health and Safety Code, Chapter 6.67, Section(s) 25270.4.5(a)
Description :	Failure to prepare a Spill Prevention, Control, and Countermeasures (SPCC) Plan.
Notes :	Returned to compliance on 07/30/2019. OBSERVATION: At the time of inspection an SPCC plan was not available for review. CORRECTIVE ACTION: Prepare an SPCC plan and submit a signed statement indicating that the SPCC plan has been prepared and will be implemented.
Division :	San Bernardino County Fire Department
Program :	APSA
Source :	CERS
Violation Date :	07/25/2019
Citation :	HSC 6.67 25270.4.5(a) - California Health and Safety Code, Chapter 6.67, Section(s) 25270.4.5(a)
Description :	Failure to promptly correct visible discharges and promptly remove any accumulations of oil in diked areas.
Notes :	Returned to compliance on 09/09/2019. OBSERVATION: At the time of inspection, sand absorbent was observed on the ground in the tertiary containment of the (1) 2,000 gal AST of red dye diesel. Per Ramon, the sand was used to absorb a spill that occurred while fueling a forklift a couple of days ago. CORRECTIVE ACTION: Immediately clean up the sand absorbent and manage the absorbent as hazardous waste. Submit a photo and the signed certificate of compliance.
Division :	San Bernardino County Fire Department
Program :	APSA
Source :	CERS

Enforcements

Enforcement Action Date :	10/09/2015
Type :	Notice of Violation (Unified Program)
Description :	Notice of Violation Issued by the Inspector at the Time of Inspection

Map Id: A5
 Direction: E
 Distance: 0.041 mi., 219 ft.
 Elevation: 935 ft.
 Relative: Higher

Site Name : EZ Mix Inc
 3355 S INDUSTRIAL DR
 RIALTO | Rialto, CA 92316

Database(s) : [AST - CA, CALEPA SITES - CA, CIWQS - CA, ECHO, FRS, HAZMAT_SAN BERNARDINO COUNTY - CA, HAZNET - CA, HIST AST - CA, HWG - CA, ICIS, INACTIVE PCS, NPDES - CA, PCS FACILITY, RCRA_NONGEN, RFR - CA] **(cont.)**

EnviroSite ID: 483575
 EPA ID: N/R

AST - CA **(cont.)**

Notes : N/R
 Division : San Bernardino County Fire Department
 Program : APSA
 Source : CERS

Enforcement Action Date : 10/09/2015
 Type : Notice of Violation (Unified Program)
 Description : Notice of Violation Issued by the Inspector at the Time of Inspection
 Notes : N/R
 Division : San Bernardino County Fire Department
 Program : HMRRP
 Source : CERS

Enforcement Action Date : 10/09/2015
 Type : Notice of Violation (Unified Program)
 Description : Notice of Violation Issued by the Inspector at the Time of Inspection
 Notes : N/R
 Division : San Bernardino County Fire Department
 Program : HW
 Source : CERS

Chemicals

Chemical Name : Acetylene
 CAS Number : 74-86-2
 Hazard Type(s) : -
 Max Daily Amount / Unit : 0-2599 Cubic Feet
 Average Daily Amount / Unit : 0-2599 Cubic Feet
 Days Onsite : 365
 Physical State(s) : Gas, Pure

Chemical Name : Argon Compressed
 CAS Number : 7440-37-1
 Hazard Type(s) : -
 Max Daily Amount / Unit : 0-2599 Cubic Feet
 Average Daily Amount / Unit : 0-2599 Cubic Feet
 Days Onsite : 365
 Physical State(s) : Gas, Pure

Chemical Name : CHEVRON AUTOMATIC TRANSMISSION FLUID MD D
 CAS Number : N/R
 Hazard Type(s) : -
 Max Daily Amount / Unit : 120-599 Gallons
 Average Daily Amount / Unit : 60-119 Gallons
 Days Onsite : 365
 Physical State(s) : Liquid, Mix

Map Id: A5
 Direction: E
 Distance: 0.041 mi., 219 ft.
 Elevation: 935 ft.
 Relative: Higher

Site Name : EZ Mix Inc
 3355 S INDUSTRIAL DR
 RIALTO | Rialto, CA 92316

Database(s) : [AST - CA, CALEPA SITES - CA, CIWQS - CA, ECHO, FRS, HAZMAT_SAN BERNARDINO COUNTY - CA, HAZNET - CA, HIST AST - CA, HWG - CA, ICIS, INACTIVE PCS, NPDES - CA, PCS FACILITY, RCRA_NONGEN, RFR - CA] **(cont.)**

EnviroSite ID: 483575
 EPA ID: N/R

AST - CA **(cont.)**

Chemical Name : CHEVRON DELO 400 SAE 30
 CAS Number : N/R
 Hazard Type(s) : -
 Max Daily Amount / Unit : 60-119 Gallons
 Average Daily Amount / Unit : 12-59 Gallons
 Days Onsite : 365
 Physical State(s) : Liquid, Mix

Chemical Name : CHEVRON RANDO HD 68
 CAS Number : N/R
 Hazard Type(s) : -
 Max Daily Amount / Unit : 120-599 Gallons
 Average Daily Amount / Unit : 120-599 Gallons
 Days Onsite : 365
 Physical State(s) : Liquid, Mix

Chemical Name : CHEVRON RPM UNIVERSAL GEAR LUBRICANT 85W 140
 CAS Number : N/R
 Hazard Type(s) : -
 Max Daily Amount / Unit : 12-59 Gallons
 Average Daily Amount / Unit : 12-59 Gallons
 Days Onsite : 365
 Physical State(s) : Liquid, Mix

Chemical Name : Diesel Fuel
 CAS Number : 68334-30-5
 Hazard Type(s) : -
 Max Daily Amount / Unit : 1200-2999 Gallons
 Average Daily Amount / Unit : 1200-2999 Gallons
 Days Onsite : 365
 Physical State(s) : Liquid, Mix

Chemical Name : EP GREASE
 CAS Number : N/R
 Hazard Type(s) : -
 Max Daily Amount / Unit : 12-59 Gallons
 Average Daily Amount / Unit : 12-59 Gallons
 Days Onsite : 365
 Physical State(s) : Liquid, Mix

Chemical Name : Hydraulic Oil
 CAS Number : N/R
 Hazard Type(s) : -
 Max Daily Amount / Unit : 120-599 Gallons
 Average Daily Amount / Unit : 120-599 Gallons
 Days Onsite : 365

Map Id: A5
 Direction: E
 Distance: 0.041 mi., 219 ft.
 Elevation: 935 ft.
 Relative: Higher

Site Name : EZ Mix Inc
 3355 S INDUSTRIAL DR
 RIALTO | Rialto, CA 92316

Database(s) : [AST - CA, CALEPA SITES - CA, CIWQS - CA, ECHO, FRS, HAZMAT_SAN BERNARDINO COUNTY - CA, HAZNET - CA, HIST AST - CA, HWG - CA, ICIS, INACTIVE PCS, NPDES - CA, PCS FACILITY, RCRA_NONGEN, RFR - CA] **(cont.)**

EnviroSite ID: 483575
 EPA ID: N/R

AST - CA **(cont.)**

Physical State(s) : Liquid

Chemical Name : Lube Oil
 CAS Number : N/R
 Hazard Type(s) : -
 Max Daily Amount / Unit : 60-119 Gallons
 Average Daily Amount / Unit : 60-119 Gallons
 Days Onsite : 365
 Physical State(s) : Liquid, Mix

CALEPA SITES - CA

Facility Name : EZ Mix Inc
 Facility Address : 3355 S INDUSTRIAL DRIVE, RIALTO, 92316

Site ID : 531661
 EI ID : 223174
 EI Description : Industrial Facility Storm Water
 Latitude : 34.042840
 Longitude : -117.367880
 Agency Hyperlink : [Click here for hyperlink provided by the agency.](#)
 Last Date in Agency List : 2021-04-29

Facility Name : E-Z MIX INC
 Facility Address : 3355 S INDUSTRIAL DR, RIALTO, 92316

Site ID : 27012
 EI ID : 10119196
 EI Description : Aboveground Petroleum Storage
 Latitude : 34.042859
 Longitude : -117.367730
 Agency Hyperlink : [Click here for hyperlink provided by the agency.](#)
 Last Date in Agency List : 2021-04-29

Site ID : 27012
 EI ID : 10119196
 EI Description : Hazardous Waste Generator
 Latitude : 34.042859
 Longitude : -117.367730
 Agency Hyperlink : [Click here for hyperlink provided by the agency.](#)
 Last Date in Agency List : 2021-04-29

Site ID : 27012
 EI ID : 10119196
 EI Description : Chemical Storage Facilities

Map Id: A5
 Direction: E
 Distance: 0.041 mi., 219 ft.
 Elevation: 935 ft.
 Relative: Higher

Site Name : EZ Mix Inc
 3355 S INDUSTRIAL DR
 RIALTO | Rialto, CA 92316

Database(s) : [AST - CA, CALEPA SITES - CA, CIWQS - CA, ECHO, FRS, HAZMAT_SAN BERNARDINO COUNTY - CA, HAZNET - CA, HIST AST - CA, HWG - CA, ICIS, INACTIVE PCS, NPDES - CA, PCS FACILITY, RCRA_NONGEN, RFR - CA] **(cont.)**

Envirosite ID: 483575
 EPA ID: N/R

CALEPA SITES - CA **(cont.)**

Latitude : 34.042859
 Longitude : -117.367730
 Agency Hyperlink : [Click here for hyperlink provided by the agency.](#)
 Last Date in Agency List : 2021-04-29

CIWQS - CA

Facility Name : EZ Mix Inc
 Facility Address : 3355 S Industrial Drive, Rialto, CA 92316
 County : San Bernardino

Place ID : S223174
 Agency Name : EZ Mix Inc
 Last Date in Agency List : 2021-06-15

ECHO

Facility Name : EZ MIX COMPANY INC
 Facility Address : 3355 S INDUSTRIAL DR, RIALTO, CA 92316
 County : SAN BERNARDINO

Last Inspection Date : N/R
 Registry ID : 110070089536
 FIPS Code : 06071
 EPA Region : 09
 Inspection Count : 0
 Last Inspection Days : N/R
 Informal Count : 0
 Last Informal Action Date : N/R
 Formal Action Count : 0
 Last Formal Action Date : N/R
 Total Penalties : 0
 Penalty Count : N/R
 Last Penalty Date : N/R
 Last Penalty Amount : N/R
 QTRS IN NC : 0
 Programs IN SNC : 0
 Current Compliance Status : No Violation Identified
 Three-Year Compliance Status :
 Collection Method : N/R
 Reference Point : N/R
 Accuracy Meters : 17531

Derived Tribes : San Manuel Band of Mission Indians, California - 10.7 mile(s), San Manuel Band of Mission Indians, California - 10.8 mile(s)

Derived HUC : 18070203
 Derived WBD : 180702030804
 Derived STCTY FIPS : 06071

Map Id: A5
 Direction: E
 Distance: 0.041 mi., 219 ft.
 Elevation: 935 ft.
 Relative: Higher

Site Name : EZ Mix Inc
 3355 S INDUSTRIAL DR
 RIALTO | Rialto, CA 92316

Database(s) : [AST - CA, CALEPA SITES - CA, CIWQS - CA, ECHO, FRS, HAZMAT_SAN BERNARDINO COUNTY - CA, HAZNET - CA, HIST AST - CA, HWG - CA, ICIS, INACTIVE PCS, NPDES - CA, PCS FACILITY, RCRA_NONGEN, RFR - CA] **(cont.)**

Envirosite ID: 483575
 EPA ID: N/R

ECHO **(cont.)**

Derived Zip :	92316
Derived CD113 :	35
Derived CB2010 :	060710040042045
MYRTK Universe :	NNN
NPDES IDs :	CAZ213661
CWA Permit Types :	Minor
CWA Compliance Tracking :	On
CWA NAICS :	N/R
CWA SICS :	3273
CWA Inspection Count :	N/R
CWA Last Inspection Days :	N/R
CWA Informal Count :	N/R
CWA Formal Action Count :	N/R
CWA Last Formal Action Date :	N/R
CWA Penalties :	N/R
CWA Last Penalty Date :	N/R
CWA Last Penalty Amount :	N/R
CWA Quarters IN NC :	0
CWA Current Compliance Status :	No Violation Identified
CWA Current SNC Flag :	N
CWA 13 Quarters Compliance Status :	_____
CWA 13 Quarters Effluent Exceedances:	N/R
CWA Three-Year QNCR Codes :	N/R
DFR URL :	Click here for hyperlink provided by the agency.
Facility SIC :	3273
Facility NAICS :	327999 - All Other Miscellaneous Nonmetallic Mineral Product Manufacturing
Facility Last Inspection EPA Date :	N/R
Facility Last Inspection State Date :	N/R
Facility Last Formal Act EPA Date :	N/R
Facility Last Formal Act State Date :	N/R
Facility Last Informal Act EPA Date :	N/R
Facility Last Informal Act State Date:	N/R
Facility Federal Agency :	N/R
TRI Reporter :	N/R
Facility Imp Water Flag :	Y
Current SNC Flag :	N
Indian County Flag :	N
Federal Flag :	N/R
US Mexico Border Flag :	N
Chesapeake Bay Flag :	N/R
AIR Flag :	N
NPDES Flag :	Y
SDWIS Flag :	N
RCRA Flag :	Y
TRI Flag :	N
GHG Flag :	N
Major Flag :	N/R
Active Flag :	Y
NAA Flag :	Y
Latitude :	34.04284
Longitude :	-117.36788

Map Id: A5
 Direction: E
 Distance: 0.041 mi., 219 ft.
 Elevation: 935 ft.
 Relative: Higher

Site Name : EZ Mix Inc
 3355 S INDUSTRIAL DR
 RIALTO | Rialto, CA 92316

Database(s) : [AST - CA, CALEPA SITES - CA, CIWQS - CA, ECHO, FRS, HAZMAT_SAN BERNARDINO COUNTY - CA, HAZNET - CA, HIST AST - CA, HWG - CA, ICIS, INACTIVE PCS, NPDES - CA, PCS FACILITY, RCRA_NONGEN, RFR - CA] **(cont.)**

EnviroSite ID: 483575
 EPA ID: N/R

ECHO **(cont.)**

Last Date in Agency List :	2021-04-16
Facility Name :	EZ MIX INC
Facility Address :	3355 S INDUSTRIAL DRIVE, RIALTO, CA 92316
County :	SAN BERNARDINO
Last Inspection Date :	N/R
Registry ID :	110070089536
FIPS Code :	06071
EPA Region :	09
Inspection Count :	0
Last Inspection Days :	N/R
Informal Count :	0
Last Informal Action Date :	N/R
Formal Action Count :	0
Last Formal Action Date :	N/R
Total Penalties :	0
Penalty Count :	N/R
Last Penalty Date :	N/R
Last Penalty Amount :	N/R
QTRS IN NC :	0
Programs IN SNC :	0
Current Compliance Status :	No Violation Identified
Three-Year Compliance Status :	_____
Collection Method :	N/R
Reference Point :	N/R
Accuracy Meters :	17531
Derived Tribes :	San Manuel Band of Mission Indians, California - 10.7 mile(s), San Manuel Band of Mission Indians, California - 10.8 mile(s)
Derived HUC :	18070203
Derived WBD :	180702030804
Derived STCTY FIPS :	06071
Derived Zip :	92316
Derived CD113 :	35
Derived CB2010 :	060710040042045
MYRTK Universe :	NNN
NPDES IDs :	CAZ213661
CWA Permit Types :	Minor
CWA Compliance Tracking :	On
CWA NAICS :	N/R
CWA SICS :	3273
CWA Inspection Count :	N/R
CWA Last Inspection Days :	N/R
CWA Informal Count :	N/R
CWA Formal Action Count :	N/R
CWA Last Formal Action Date :	N/R
CWA Penalties :	N/R

Map Id: A5
 Direction: E
 Distance: 0.041 mi., 219 ft.
 Elevation: 935 ft.
 Relative: Higher

Site Name : EZ Mix Inc
 3355 S INDUSTRIAL DR
 RIALTO | Rialto, CA 92316

Database(s) : [AST - CA, CALEPA SITES - CA, CIWQS - CA, ECHO, FRS, HAZMAT_SAN BERNARDINO COUNTY - CA, HAZNET - CA, HIST AST - CA, HWG - CA, ICIS, INACTIVE PCS, NPDES - CA, PCS FACILITY, RCRA_NONGEN, RFR - CA] **(cont.)**

EnviroSite ID: 483575
 EPA ID: N/R

ECHO **(cont.)**

CWA Last Penalty Date :	N/R
CWA Last Penalty Amount :	N/R
CWA Quarters IN NC :	0
CWA Current Compliance Status :	No Violation Identified
CWA Current SNC Flag :	N
CWA 13 Quarters Compliance Status :	
CWA 13 Quarters Effluent Exceedances:	N/R
CWA Three-Year QNCR Codes :	N/R
DFR URL :	Click here for hyperlink provided by the agency.
Facility SIC :	3273
Facility NAICS :	327999 - All Other Miscellaneous Nonmetallic Mineral Product Manufacturing
Facility Last Inspection EPA Date :	N/R
Facility Last Inspection State Date :	N/R
Facility Last Formal Act EPA Date :	N/R
Facility Last Formal Act State Date :	N/R
Facility Last Informal Act EPA Date :	N/R
Facility Last Informal Act State Date:	N/R
Facility Federal Agency :	N/R
TRI Reporter :	N/R
Facility Imp Water Flag :	Y
Current SNC Flag :	N
Indian County Flag :	N
Federal Flag :	N/R
US Mexico Border Flag :	N
Chesapeake Bay Flag :	N/R
AIR Flag :	N
NPDES Flag :	Y
SDWIS Flag :	N
RCRA Flag :	Y
TRI Flag :	N
GHG Flag :	N
Major Flag :	N/R
Active Flag :	Y
NAA Flag :	Y
Latitude :	34.04284
Longitude :	-117.36788
Last Date in Agency List :	2021-02-17

FRS

Facility Name :	E-Z MIX INC
Facility Address :	3355 S INDUSTRIAL DR, RIALTO, CA 92316
County :	SAN BERNARDINO COUNT

Site Details

Registry ID :	110065506928
FRS Facility URL :	Click here for hyperlink provided by the agency.
Last Date in Agency List :	2021-05-03

Map Id: A5
 Direction: E
 Distance: 0.041 mi., 219 ft.
 Elevation: 935 ft.
 Relative: Higher

Site Name : EZ Mix Inc
 3355 S INDUSTRIAL DR
 RIALTO | Rialto, CA 92316

Database(s) : [AST - CA, CALEPA SITES - CA, CIWQS - CA, ECHO, FRS, HAZMAT_SAN BERNARDINO COUNTY - CA, HAZNET - CA, HIST AST - CA, HWG - CA, ICIS, INACTIVE PCS, NPDES - CA, PCS FACILITY, RCRA_NONGEN, RFR - CA] **(cont.)**

EnviroSite ID: 483575
EPA ID: N/R

FRS **(cont.)**

Source Description

Source Description :

The California Environmental Protection Agency (CalEPA) has recently implemented a new data warehouse system (nSite). This data warehouse combines and merges facility and site information from five different systems managed within CalEPA. The five systems are: California Environmental Reporting System (CERS), EnviroStor, GeoTracker, California Integrated Water Quality System (CIWQS), and Toxic Release Inventory (TRI).

FRS Environmental Interest

Source and System ID : CA-ENVIROVIEW - 27012

Facility Name : EZ MIX INC
 Facility Address : 3355 S INDUSTRIAL DRIVE, RIALTO, CA 92316
 County : SAN BERNARDINO

Site Details

Registry ID : 110070089536
 FRS Facility URL : [Click here for hyperlink provided by the agency.](#)
 Last Date in Agency List : 2021-05-03

Source Description

Source Description :

The NPDES module of the Compliance Information System (ICIS) tracks surface water permits issued under the Clean Water Act. Under NPDES, all facilities that discharge pollutants from any point source into waters of the United States are required to obtain a permit. The permit will likely contain limits on what can be discharged, impose monitoring and reporting requirements, and include other provisions to ensure that the discharge does not adversely affect water quality.

Source Description :

RCRAInfo is EPA's comprehensive information system that supports the Resource Conservation and Recovery Act (RCRA) of 1976 and the Hazardous and Solid Waste Amendments (HSWA) of 1984 through the tracking of events and activities related to facilities that generate, transport, and treat, store, or dispose of hazardous waste. RCRAInfo allows RCRA program staff to track the notification, permit, compliance, and corrective action activities required under RCRA. RCRAInfo also supports generation of the National Hazardous Waste Biennial Report. All generators and treatment, storage, and disposal facilities who handle hazardous waste are required to report to the EPA Administrator at least once every two years to support creation of the Biennial Report.

Map Id: A5
 Direction: E
 Distance: 0.041 mi., 219 ft.
 Elevation: 935 ft.
 Relative: Higher

Site Name : EZ Mix Inc
 3355 S INDUSTRIAL DR
 RIALTO | Rialto, CA 92316

Database(s) : [AST - CA, CALEPA SITES - CA, CIWQS - CA, ECHO, FRS, HAZMAT_SAN BERNARDINO COUNTY - CA, HAZNET - CA, HIST AST - CA, HWG - CA, ICIS, INACTIVE PCS, NPDES - CA, PCS FACILITY, RCRA_NONGEN, RFR - CA] **(cont.)**

EnviroSite ID: 483575
 EPA ID: N/R

FRS **(cont.)**

FRS Environmental Interest
 Source and System ID : ICIS - CAZ213661
 RCRAINFO - CAL000346572

HAZMAT_SAN BERNARDINO COUNTY - CA

Facility Name : E-Z MIX INC
 Facility Address : 3355 S INDUSTRIAL DR, RIALTO, CA 92316

Expiration Date : 2021-10-31
 Facility ID : FA0012763
 Status : ACTIVE
 Permit ID : PT0025806
 PE : 4031
 Permit Description : APSA 1,320-10,000 GAL FAC CAPACITY
 Owner Information : E-Z MIX INC
 Mailing Contact Name : N/R
 Mailing Address 1 : 11374 Tuxford Street, Sun Valley, CA 91352
 Mailing Address 2 : N/R
 Last Date in Agency List : 2021-06-19

Expiration Date : 2021-10-31
 Facility ID : FA0012763
 Status : ACTIVE
 Permit ID : PT0022278
 PE : 4453
 Permit Description : SMALL QUANTITY GENERATOR
 Owner Information : E-Z MIX INC
 Mailing Contact Name : N/R
 Mailing Address 1 : 11374 Tuxford Street, Sun Valley, CA 91352
 Mailing Address 2 : N/R
 Last Date in Agency List : 2021-06-19

Expiration Date : 2021-10-31
 Facility ID : FA0012763
 Status : ACTIVE
 Permit ID : PT0022277
 PE : 4243
 Permit Description : HAZARDOUS MATERIALS 4-10 CHEMICALS
 Owner Information : E-Z MIX INC
 Mailing Contact Name : N/R
 Mailing Address 1 : 11374 Tuxford Street, Sun Valley, CA 91352
 Mailing Address 2 : N/R
 Last Date in Agency List : 2021-06-19

HAZNET - CA

Facility Name : EZ MIX COMPANY INC

Map Id: A5
 Direction: E
 Distance: 0.041 mi., 219 ft.
 Elevation: 935 ft.
 Relative: Higher

Site Name : EZ Mix Inc
 3355 S INDUSTRIAL DR
 RIALTO | Rialto, CA 92316

Database(s) : [AST - CA, CALEPA SITES - CA, CIWQS - CA, ECHO, FRS, HAZMAT_SAN BERNARDINO COUNTY - CA, HAZNET - CA, HIST AST - CA, HWG - CA, ICIS, INACTIVE PCS, NPDES - CA, PCS FACILITY, RCRA_NONGEN, RFR - CA] **(cont.)**

EnviroSite ID: 483575
 EPA ID: N/R

HAZNET - CA **(cont.)**

Facility Address : 3355 S INDUSTRIAL DR, RIALTO, CA 92316
 County : SAN BERNARDINO

Site Details

Generator EPA ID : CAL000346572
 Active : Active
 Category : STATE
 Facility Types : N/R
 Type : PERMANENT
 Contact Name : N/R
 Contact Phone : N/R
 Facility Mailing Address : 11374 TUXFORD ST, SUN VALLEY, CA 91352
 Latitude : 34.04282586
 Longitude : -117.36785227
 Agency Hyperlink : [Click here for hyperlink provided by the agency.](#)
 Last Date in Agency List : 2021-07-08

HIST AST - CA

Facility Name : E-Z MIX INC
 Facility Address : 3355 S INDUSTRIAL DR, RIALTO, 92316
 County : San Bernardino

Site Details

CERS ID : 10119196
 Facility ID : FA0012763
 EPA ID : cal000346572
 Business Name : E-z Mix Inc.
 Phone : (909) 874-7686
 Fax : N/R
 Mailing Address : 3355 S INDUSTRIAL DR, RIALTO, CA 92316
 Owner Name : E-Z MIX INC
 Owner Phone : (909) 874-7686
 Owner Mailing Address : 3355 S INDUSTRIAL DR, RIALTO, CA 92316-United States
 Property Owner Name : N/R
 Property Owner Phone : N/R
 Property Owner Mailing Address : N/R
 Operator Name : N/R
 Operator Phone : N/R
 CUPA : N/R
 Total Gallons : N/R
 Facility Latitude Measure : 34.042859
 Facility Longitude Measure : -117.367739
 Last Date in Agency List : 01/31/2018

Map Id: A5
 Direction: E
 Distance: 0.041 mi., 219 ft.
 Elevation: 935 ft.
 Relative: Higher

Site Name : EZ Mix Inc
 3355 S INDUSTRIAL DR
 RIALTO | Rialto, CA 92316

Database(s) : [AST - CA, CALEPA SITES - CA, CIWQS - CA, ECHO, FRS, HAZMAT_SAN BERNARDINO COUNTY - CA, HAZNET - CA, HIST AST - CA, HWG - CA, ICIS, INACTIVE PCS, NPDES - CA, PCS FACILITY, RCRA_NONGEN, RFR - CA] **(cont.)**

EnviroSite ID: 483575
 EPA ID: N/R

HWG - CA

Facility Name : EZ MIX COMPANY INC
 Facility Address : 3355 S INDUSTRIAL DR, RIALTO, CA 92316
 County : SAN BERNARDINO

EPA ID : CAL000346572
 Status : Active
 Category : STATE
 Type : PERMANENT
 Facility Type : N/R
 Mailing Address : 11374 TUXFORD ST, SUN VALLEY, CA 91352
 Owner Name : E-Z MIX INC.
 Owner Address : 11374 TUXFORD ST, SUN VALLEY, CA 91352
 Operator Name : DAVID WILSON
 Operator Address : 11374 TUXFORD STREET, SUN VALLEY, CA 91352
 Latitude : 34.042826
 Longitude : -117.367852

ICIS

Facility Name : EZ MIX INC
 Facility Address : 3355 S INDUSTRIAL DRIVE, RIALTO, CA 92316

Site Details

NPDES ID : CAZ213661
 ICIS Facility Interest ID : 3600726040
 Facility UIN : 110070089536
 Facility Type Code : Privately Owned Facility
 Impaired Waters : 303(D) Listed
 Latitude : 34.04284
 Longitude : -117.36788
 Last Date in Agency List : 2021-05-17

Facility NAICS

NAICS Code : N/R
 NAICS Description : N/R

Facility SIC

SIC Code : 3273
 SIC Description : Ready-Mixed Concrete

INACTIVE PCS

Issue Date : 2015-07-01
 Original Issue Date : 2015-07-01

Map Id: A5
 Direction: E
 Distance: 0.041 mi., 219 ft.
 Elevation: 935 ft.
 Relative: Higher

Site Name : EZ Mix Inc
 3355 S INDUSTRIAL DR
 RIALTO | Rialto, CA 92316

Database(s) : [AST - CA, CALEPA SITES - CA, CIWQS - CA, ECHO, FRS, HAZMAT_SAN BERNARDINO COUNTY - CA, HAZNET - CA, HIST AST - CA, HWG - CA, ICIS, INACTIVE PCS, NPDES - CA, PCS FACILITY, RCRA_NONGEN, RFR - CA] **(cont.)**

EnviroSite ID: 483575
 EPA ID: N/R

INACTIVE PCS **(cont.)**

Effective Date : 2015-07-01
 Expiration Date : 2020-06-30
 Retirement Date : N/R
 Termination Date : N/R
 Issuing Agency : CA Waterboards
 Agency Type : State
 Activity ID : 3601105402
 External Permit Number : CAZ213661
 Facility Type Indicator : NON-POTW
 Permit Type : General Permit Covered Facility-NPDES)
 Major Minor Status : N
 Permit Status : Expired
 Total Design Flow Number : N/R
 Actual Average Flow Number : N/R
 State Water Body : N/R
 State Water Body Name : N/R
 Permit Name : EZ Mix Inc
 Permit Comp Status : Y
 RNC Tracking : Y
 Master External Permit Number : CAS000001
 TMDL Interface : N/R
 EDMR Authorization : N
 Pretreatment Indicator : N/R
 Last Date in Agency List : 2021-06-11

NPDES - CA

Facility Name : EZ Mix Inc
 Facility Address : 3355 S Industrial Drive, Rialto, 92316
 County : San Bernardino

Effective Date : 2002-07-02
 Adoption Date : N/R
 Expiration Date : N/R
 Termination Date : N/R
 Order Number : 97-03-DWQ
 NPDES Number : CAS000001
 WDID : 8 36I017347
 RM Status : Active
 Reg Meas ID : 213661
 Reg Meas Type : Enrollee
 Program : Industrial
 Facility Place ID : N/R
 Region Code : 8
 Discharger ID : 0
 Discharger : EZ Mix Inc
 Discharger Address : 11374 Tuxford Street, Sun Valley, California 91352
 Last Date in Agency List : 2021-07-05

Map Id: A5
 Direction: E
 Distance: 0.041 mi., 219 ft.
 Elevation: 935 ft.
 Relative: Higher

Site Name : EZ Mix Inc
 3355 S INDUSTRIAL DR
 RIALTO | Rialto, CA 92316

Database(s) : [AST - CA, CALEPA SITES - CA, CIWQS - CA, ECHO, FRS, HAZMAT_SAN BERNARDINO COUNTY - CA, HAZNET - CA, HIST AST - CA, HWG - CA, ICIS, INACTIVE PCS, NPDES - CA, PCS FACILITY, RCRA_NONGEN, RFR - CA] **(cont.)**

EnviroSite ID: 483575
 EPA ID: N/R

PCS FACILITY

Issue Date : 2015-07-01
 Original Issue Date : 2015-07-01
 Effective Date : 2015-07-01
 Expiration Date : 2020-06-30
 Retirement Date : N/R
 Termination Date : N/R
 Issuing Agency : CA Waterboards
 Agency Type : State
 Activity ID : 3601105402
 External Permit Number : CAZ213661
 Facility Type Indicator : NON-POTW
 Permit Type : General Permit Covered Facility-NPDES)
 Major Minor Status : N
 Permit Status : Effective
 Total Design Flow Number : N/R
 Actual Average Flow Number : N/R
 State Water Body : N/R
 State Water Body Name : N/R
 Permit Name : EZ Mix Inc
 Permit Comp Status : Y
 RNC Tracking : Y
 Master External Permit Number : CAS000001
 TMDL Interface : N/R
 EDMR Authorization : N
 Pretreatment Indicator : N/R
 Last Date in Agency List : 2020-02-11

RCRA_NONGEN

Facility Name : EZ MIX COMPANY INC
 Facility Address : 3355 S INDUSTRIAL DR, RIALTO, CA 92316
 County : SAN BERNARDINO

Date Form Received by Agency : 2009-09-22
 EPA ID : CAL000346572
 Mailing Address : 11374 TUXFORD ST, SUN VALLEY, CA 91352
 Contact : DAVID WILSON
 Contact Address : 11374 TUXFORD STREET, SUN VALLEY, CA 91352
 Contact Country : N/R
 Contact Telephone : 818-767-8576
 Contact Email : DWILSON@ANGELUSBLOCK.COM
 EPA Region : 09
 Land Type : Not Reported
 Source Type : Implementer
 Classification : Not a generator, verified
 Description : Not a generator, verified
 Last Date in Agency List : 2021-04-26

Map Id: A5
 Direction: E
 Distance: 0.041 mi., 219 ft.
 Elevation: 935 ft.
 Relative: Higher

Site Name : EZ Mix Inc
 3355 S INDUSTRIAL DR
 RIALTO | Rialto, CA 92316

Database(s) : [AST - CA, CALEPA SITES - CA, CIWQS - CA, ECHO, FRS, HAZMAT_SAN BERNARDINO COUNTY - CA, HAZNET - CA, HIST AST - CA, HWG - CA, ICIS, INACTIVE PCS, NPDES - CA, PCS FACILITY, RCRA_NONGEN, RFR - CA] **(cont.)**

EnviroSite ID: 483575
 EPA ID: N/R

RCRA_NONGEN **(cont.)**

Owner/Operator Summary

Owner/Operator Name : DAVID WILSON
 Owner/Operator Address : 11374 TUXFORD STREET, SUN VALLEY, CA 91352
 Owner/Operator Country : N/R
 Owner/Operator Telephone : 818-767-8576
 Owner/Operator Email : N/R
 Owner/Operator Fax : N/R
 Legal Status : Other land type
 Owner/Operator Type : Operator
 Owner/Operator Start Date : N/R
 Owner/Operator End Date : N/R

Owner/Operator Name : E-Z MIX INC.
 Owner/Operator Address : 11374 TUXFORD ST, SUN VALLEY, CA 91352
 Owner/Operator Country : N/R
 Owner/Operator Telephone : 818-767-8576
 Owner/Operator Email : N/R
 Owner/Operator Fax : N/R
 Legal Status : Other land type
 Owner/Operator Type : Owner
 Owner/Operator Start Date : N/R
 Owner/Operator End Date : N/R

Handler Activities Summary

U.S. Importer of Hazardous Waste : N
 Mixed Waste (Haz. and Radioactive) : N
 Recycler of Hazardous Waste : N
 Transporter of Hazardous Waste : N
 Treater, Storer or Disposer of HW : N
 Underground Injection Activity : N
 On-site Burner Exemption : N
 Furnace Exemption : N
 Used Oil Fuel Burner : N
 Used Oil Processor : N
 Used Oil Refiner : N
 Used Oil Fuel Marketer to Burner : N
 Used Oil Specification Marketer : N
 Used Oil Transfer Facility : N
 Used Oil Transporter : N

Notices of Violations Summary

Regulation Violated : N

RFR - CA

Facility Name : EZ Mix Inc

Map Id: A5
 Direction: E
 Distance: 0.041 mi., 219 ft.
 Elevation: 935 ft.
 Relative: Higher

Site Name : EZ Mix Inc
 3355 S INDUSTRIAL DR
 RIALTO | Rialto, CA 92316

Database(s) : [AST - CA, CALEPA SITES - CA, CIWQS - CA, ECHO, FRS, HAZMAT_SAN BERNARDINO COUNTY - CA, HAZNET - CA, HIST AST - CA, HWG - CA, ICIS, INACTIVE PCS, NPDES - CA, PCS FACILITY, RCRA_NONGEN, RFR - CA] **(cont.)**

EnviroSite ID: 483575
EPA ID: N/R

RFR - CA **(cont.)**

Facility Address :	3355 S Industrial Drive, Rialto, CA 92316
County :	San Bernardino
Effective Date :	2002-07-02
Adoption Date :	N/R
Termination Date :	N/R
Expiration/Review Date :	N/R
NPDES Number :	CAS000001
Order Number :	2014-0057-DWQ
WDID :	8 36I017347
SIC/NAICS :	3273
Program :	INDSTW
Regulatory Measure Status :	Active
Regulatory Measure Type :	Storm water industrial
Place/Project Type :	Industrial - Ready-Mixed Concrete
Region :	8
Design Flow :	N/R
Major/Minor :	N/R
Complexity :	N/R
TTWQ :	N/R
Number of Enforcement Actions within Five Years:	2
Number of Violations within Five Years:	2
Agency :	EZ Mix Inc
Agency Address :	11374 Tuxford Street, Sun Valley , CA 91352
Latitude :	34.04284
Longitude :	-117.36788
Last Date in Agency List :	2021-03-30

Map Id: A6
 Direction: ENE
 Distance: 0.042 mi., 222 ft.
 Elevation: 935 ft.
 Relative: Higher

Site Name : WEST VALLEY WATER DIST WELL #41
 3353 S INDUSTRIAL DR
 RIALTO, CA 92377

Database(s) : [CALEPA SITES - CA, FRS, HAZMAT_SAN BERNARDINO COUNTY - CA]

EnviroSite ID: 892271
EPA ID: N/R

CALEPA SITES - CA

Facility Name :	WEST VALLEY WATER DIST WELL #41
Facility Address :	3353 S INDUSTRIAL DR, RIALTO, 92377
Site ID :	85393
EI ID :	10047625

Map Id: A6
 Direction: ENE
 Distance: 0.042 mi., 222 ft.
 Elevation: 935 ft.
 Relative: Higher

Site Name : WEST VALLEY WATER DIST WELL #41
 3353 S INDUSTRIAL DR
 RIALTO, CA 92377

Database(s) : [CALEPA SITES - CA, FRS, HAZMAT_SAN
 BERNARDINO COUNTY - CA] **(cont.)**

EnviroSite ID: 892271
EPA ID: N/R

CALEPA SITES - CA **(cont.)**

El Description : Chemical Storage Facilities
 Latitude : 34.042903
 Longitude : -117.367740
 Agency Hyperlink : [Click here for hyperlink provided by the agency.](#)
 Last Date in Agency List : 2021-04-29

FRS

Facility Name : WEST VALLEY WATER DIST WELL #41
 Facility Address : 3353 S INDUSTRIAL DR, RIALTO, CA 92377
 County : SAN BERNARDINO COUNT

Site Details

Registry ID : 110066356990
 FRS Facility URL : [Click here for hyperlink provided by the agency.](#)
 Last Date in Agency List : 2021-05-03

Source Description

Source Description :

The California Environmental Protection Agency (CalEPA) has recently implemented a new data warehouse system (nSite). This data warehouse combines and merges facility and site information from five different systems managed within CalEPA. The five systems are: California Environmental Reporting System (CERS), EnviroStor, GeoTracker, California Integrated Water Quality System (CIWQS), and Toxic Release Inventory (TRI).

FRS Environmental Interest

Source and System ID : CA-ENVIROVIEW - 85393

HAZMAT_SAN BERNARDINO COUNTY - CA

Facility Name : WEST VALLEY WATER DIST WELL #41
 Facility Address : 3353 S INDUSTRIAL DR, RIALTO, CA 92377

Expiration Date : 2021-08-31
 Facility ID : FA0007856
 Status : ACTIVE
 Permit ID : PT0013722
 PE : 4241
 Permit Description : HAZARDOUS MATERIALS 1-3 CHEMICALS SPECIAL
 Owner Information : WEST VALLEY WATER DISTRICT
 Mailing Contact Name : N/R
 Mailing Address 1 : PO BOX 920, RIALTO, CA 92376
 Mailing Address 2 : N/R
 Last Date in Agency List : 2021-06-19

Map Id: B7
 Direction: NE
 Distance: 0.075 mi., 395 ft.
 Elevation: 940 ft.
 Relative: Higher

Site Name : E-Z MIX, INC.
 3285 S INDUSTRIAL DR
 BLOOMINGTON | RIALTO, CA 92316

Database(s) : [CALEPA SITES - CA, EMI - CA, FRS]
(cont.)

EnviroSite ID: 255495
EPA ID: N/R

FRS (cont.)

Source Description

Source Description :

The Emission Inventory System (EIS) maintains an inventory of large stationary sources and voluntarily-reported smaller sources of air point pollution emitters. It contains information about facility sites and their physical location, emission units, emission processes, release points, control approaches, and regulations. Facility inventory data are kept separate from the emissions data and have stable identifiers to improve continuity from year to year and to help identify duplicate or missing facilities.

FRS Environmental Interest

Source and System ID : EIS - 10112911

Map Id: B8
 Direction: N
 Distance: 0.075 mi., 399 ft.
 Elevation: 952 ft.
 Relative: Higher

Site Name : Prod Tech Inc | PRODUCTS TECHNIQUES
 INC | PRODUCTS/TECHNIQUES INC
 3271 S RIVERSIDE AVE | 3271 SOUTH
 RIVERSIDE AVE
 RIALTO | Rialto, CA 92376

Database(s) : [CALEPA SITES - CA, CIWQS - CA, ECHO,
 FRS, HAZMAT_SAN BERNARDINO
 COUNTY - CA, HAZNET - CA, HWG - CA,
 ICIS, INACTIVE PCS, NPDES - CA, PCS
 FACILITY, RCRA_SQG, RFR - CA]

EnviroSite ID: 351919
EPA ID: N/R

CALEPA SITES - CA

Facility Name :	Prod Tech Inc
Facility Address :	3271 S RIVERSIDE AVE, RIALTO, 92376
Site ID :	539994
EI ID :	249258
EI Description :	Industrial Facility Storm Water
Latitude :	34.087314
Longitude :	-117.370263
Agency Hyperlink :	Click here for hyperlink provided by the agency.
Last Date in Agency List :	2021-04-29

CIWQS - CA

Facility Name :	Prod Tech Inc
Facility Address :	3271 S Riverside Ave, Rialto, CA 92376
County :	San Bernardino

Map Id: B8
 Direction: N
 Distance: 0.075 mi., 399 ft.
 Elevation: 952 ft.
 Relative: Higher

Site Name : Prod Tech Inc | PRODUCTS TECHNIQUES INC | PRODUCTS/TECHNIQUES INC
 3271 S RIVERSIDE AVE | 3271 SOUTH RIVERSIDE AVE
 RIALTO | Rialto, CA 92376

Database(s) : [CALEPA SITES - CA, CIWQS - CA, ECHO, FRS, HAZMAT_SAN BERNARDINO COUNTY - CA, HAZNET - CA, HWG - CA, ICIS, INACTIVE PCS, NPDES - CA, PCS FACILITY, RCRA_SQG, RFR - CA] **(cont.)**

EnviroSite ID: 351919
 EPA ID: N/R

CIWQS - CA **(cont.)**

Place ID : S249258
 Agency Name : Product Tech Inc
 Last Date in Agency List : 2021-06-15

ECHO

Facility Name : PROD TECH INC
 Facility Address : 3271 S RIVERSIDE AVE, RIALTO, CA 92376
 County : N/R

Last Inspection Date : N/R
 Registry ID : 110070089501
 FIPS Code : 06071
 EPA Region : 09
 Inspection Count : 0
 Last Inspection Days : N/R
 Informal Count : 0
 Last Informal Action Date : N/R
 Formal Action Count : 0
 Last Formal Action Date : N/R
 Total Penalties : 0
 Penalty Count : N/R
 Last Penalty Date : N/R
 Last Penalty Amount : N/R
 QTRS IN NC : 0
 Programs IN SNC : 0
 Current Compliance Status : No Violation Identified
 Three-Year Compliance Status : _____
 Collection Method : N/R
 Reference Point : N/R
 Accuracy Meters : 17531

Derived Tribes : San Manuel Band of Mission Indians, California - 9.1 mile(s), San Manuel Band of Mission Indians, California - 9.2 mile(s)

Derived HUC : 18070203
 Derived WBD : 180702030804
 Derived STCTY FIPS : 06071
 Derived Zip : 92376
 Derived CD113 : 35
 Derived CB2010 : 060710036072016
 MYRTK Universe : NNN
 NPDES IDs : CAZ213435
 CWA Permit Types : Minor
 CWA Compliance Tracking : On
 CWA NAICS : N/R
 CWA SICS : 2851
 CWA Inspection Count : N/R
 CWA Last Inspection Days : N/R

Map Id: B8
 Direction: N
 Distance: 0.075 mi., 399 ft.
 Elevation: 952 ft.
 Relative: Higher

Site Name : Prod Tech Inc | PRODUCTS TECHNIQUES INC | PRODUCTS/TECHNIQUES INC
 3271 S RIVERSIDE AVE | 3271 SOUTH RIVERSIDE AVE
 RIALTO | Rialto, CA 92376

Database(s) : [CALEPA SITES - CA, CIWQS - CA, ECHO, FRS, HAZMAT_SAN BERNARDINO COUNTY - CA, HAZNET - CA, HWG - CA, ICIS, INACTIVE PCS, NPDES - CA, PCS FACILITY, RCRA_SQG, RFR - CA] **(cont.)**

EnviroSite ID: 351919
 EPA ID: N/R

ECHO **(cont.)**

CWA Informal Count :	N/R
CWA Formal Action Count :	N/R
CWA Last Formal Action Date :	N/R
CWA Penalties :	N/R
CWA Last Penalty Date :	N/R
CWA Last Penalty Amount :	N/R
CWA Quarters IN NC :	0
CWA Current Compliance Status :	No Violation Identified
CWA Current SNC Flag :	N
CWA 13 Quarters Compliance Status :	
CWA 13 Quarters Effluent Exceedances:	N/R
CWA Three-Year QNCR Codes :	N/R
DFR URL :	Click here for hyperlink provided by the agency.
Facility SIC :	2851
Facility NAICS :	N/R
Facility Last Inspection EPA Date :	N/R
Facility Last Inspection State Date :	N/R
Facility Last Formal Act EPA Date :	N/R
Facility Last Formal Act State Date :	N/R
Facility Last Informal Act EPA Date :	N/R
Facility Last Informal Act State Date:	N/R
Facility Federal Agency :	N/R
TRI Reporter :	N/R
Facility Imp Water Flag :	Y
Current SNC Flag :	N
Indian County Flag :	N
Federal Flag :	N/R
US Mexico Border Flag :	N
Chesapeak Bay Flag :	N/R
AIR Flag :	N
NPDES Flag :	Y
SDWIS Flag :	N
RCRA Flag :	N
TRI Flag :	N
GHG Flag :	N
Major Flag :	N/R
Active Flag :	Y
NAA Flag :	Y
Latitude :	34.087314
Longitude :	-117.370263
Last Date in Agency List :	2021-04-16

Facility Name :	PRODUCTS TECHNIQUES INC
Facility Address :	3271 S RIVERSIDE AVE, RIALTO, CA 92376
County :	SAN BERNARDINO

Last Inspection Date :	N/R
Registry ID :	110040442839

Map Id: B8
 Direction: N
 Distance: 0.075 mi., 399 ft.
 Elevation: 952 ft.
 Relative: Higher

Site Name : Prod Tech Inc | PRODUCTS TECHNIQUES
 INC | PRODUCTS/TECHNIQUES INC
 3271 S RIVERSIDE AVE | 3271 SOUTH
 RIVERSIDE AVE
 RIALTO | Rialto, CA 92376

Database(s) : [CALEPA SITES - CA, CIWQS - CA, ECHO,
 FRS, HAZMAT_SAN BERNARDINO
 COUNTY - CA, HAZNET - CA, HWG - CA,
 ICIS, INACTIVE PCS, NPDES - CA, PCS
 FACILITY, RCRA_SQG, RFR - CA] **(cont.)**

Envirosite ID: 351919
 EPA ID: N/R

ECHO **(cont.)**

FIPS Code :	06071
EPA Region :	09
Inspection Count :	0
Last Inspection Days :	N/R
Informal Count :	0
Last Informal Action Date :	N/R
Formal Action Count :	0
Last Formal Action Date :	N/R
Total Penalties :	0
Penalty Count :	N/R
Last Penalty Date :	N/R
Last Penalty Amount :	N/R
QTRS IN NC :	0
Programs IN SNC :	0
Current Compliance Status :	No Violation Identified
Three-Year Compliance Status :	
Collection Method :	ADDRESS MATCHING-HOUSE NUMBER
Reference Point :	CENTER OF A FACILITY OR STATION
Accuracy Meters :	30
Derived Tribes :	San Manuel Band of Mission Indians, California - 10.7 mile(s), San Manuel Band of Mission Indians, California - 10.8 mile(s)
Derived HUC :	18070203
Derived WBD :	180702030804
Derived STCTY FIPS :	06071
Derived Zip :	92316
Derived CD113 :	35
Derived CB2010 :	060710040042046
MYRTK Universe :	NNN
NPDES IDs :	N/R
CWA Permit Types :	N/R
CWA Compliance Tracking :	N/R
CWA NAICS :	N/R
CWA SICS :	N/R
CWA Inspection Count :	N/R
CWA Last Inspection Days :	N/R
CWA Informal Count :	N/R
CWA Formal Action Count :	N/R
CWA Last Formal Action Date :	N/R
CWA Penalties :	N/R
CWA Last Penalty Date :	N/R
CWA Last Penalty Amount :	N/R
CWA Quarters IN NC :	N/R
CWA Current Compliance Status :	N/R
CWA Current SNC Flag :	N
CWA 13 Quarters Compliance Status :	N/R
CWA 13 Quarters Effluent Exceedances:	N/R
CWA Three-Year QNCR Codes :	N/R
DFR URL :	Click here for hyperlink provided by the agency.

Map Id: B8
 Direction: N
 Distance: 0.075 mi., 399 ft.
 Elevation: 952 ft.
 Relative: Higher

Site Name : Prod Tech Inc | PRODUCTS TECHNIQUES
 INC | PRODUCTS/TECHNIQUES INC
 3271 S RIVERSIDE AVE | 3271 SOUTH
 RIVERSIDE AVE
 RIALTO | Rialto, CA 92376

Database(s) : [CALEPA SITES - CA, CIWQS - CA, ECHO,
 FRS, HAZMAT_SAN BERNARDINO
 COUNTY - CA, HAZNET - CA, HWG - CA,
 ICIS, INACTIVE PCS, NPDES - CA, PCS
 FACILITY, RCRA_SQG, RFR - CA] **(cont.)**

EnviroSite ID: 351919
 EPA ID: N/R

ECHO **(cont.)**

Facility SIC :	N/R
Facility NAICS :	32551 - Paint and Coating Manufacturing
Facility Last Inspection EPA Date :	N/R
Facility Last Inspection State Date :	N/R
Facility Last Formal Act EPA Date :	N/R
Facility Last Formal Act State Date :	N/R
Facility Last Informal Act EPA Date :	N/R
Facility Last Informal Act State Date:	N/R
Facility Federal Agency :	N/R
TRI Reporter :	N/R
Facility Imp Water Flag :	N/R
Current SNC Flag :	N
Indian County Flag :	N
Federal Flag :	N/R
US Mexico Border Flag :	N
Chesapeake Bay Flag :	N/R
AIR Flag :	N
NPDES Flag :	N
SDWIS Flag :	N
RCRA Flag :	Y
TRI Flag :	N
GHG Flag :	N
Major Flag :	N/R
Active Flag :	Y
NAA Flag :	Y
Latitude :	34.04447
Longitude :	-117.36891
Last Date in Agency List :	2021-04-16

FRS

Facility Name :	PROD TECH INC
Facility Address :	3271 S RIVERSIDE AVE, RIALTO, CA 92376
County :	N/R

Site Details

Registry ID :	110070089501
FRS Facility URL :	Click here for hyperlink provided by the agency.
Last Date in Agency List :	2021-05-03

Source Description

Map Id: B8
 Direction: N
 Distance: 0.075 mi., 399 ft.
 Elevation: 952 ft.
 Relative: Higher

Site Name : Prod Tech Inc | PRODUCTS TECHNIQUES INC | PRODUCTS/TECHNIQUES INC
 3271 S RIVERSIDE AVE | 3271 SOUTH RIVERSIDE AVE
 RIALTO | Rialto, CA 92376

Database(s) : [CALEPA SITES - CA, CIWQS - CA, ECHO, FRS, HAZMAT_SAN BERNARDINO COUNTY - CA, HAZNET - CA, HWG - CA, ICIS, INACTIVE PCS, NPDES - CA, PCS FACILITY, RCRA_SQG, RFR - CA] **(cont.)**

EnviroSite ID: 351919
EPA ID: N/R

FRS (cont.)

Source Description :

The NPDES module of the Compliance Information System (ICIS) tracks surface water permits issued under the Clean Water Act. Under NPDES, all facilities that discharge pollutants from any point source into waters of the United States are required to obtain a permit. The permit will likely contain limits on what can be discharged, impose monitoring and reporting requirements, and include other provisions to ensure that the discharge does not adversely affect water quality.

FRS Environmental Interest

Source and System ID : ICIS - CAZ213435

Facility Name : PRODUCTS TECHNIQUES INC
 Facility Address : 3271 S RIVERSIDE AVE, RIALTO, CA 92376
 County : SAN BERNARDINO

Site Details

Registry ID : 110040442839
 FRS Facility URL : [Click here for hyperlink provided by the agency.](#)
 Last Date in Agency List : 2021-05-03

Source Description

Source Description : RCRAInfo is EPA's comprehensive information system that supports the Resource Conservation and Recovery Act (RCRA) of 1976 and the Hazardous and Solid Waste Amendments (HSWA) of 1984 through the tracking of events and activities related to facilities that generate, transport, and treat, store, or dispose of hazardous waste. RCRAInfo allows RCRA program staff to track the notification, permit, compliance, and corrective action activities required under RCRA. RCRAInfo also supports generation of the National Hazardous Waste Biennial Report. All generators and treatment, storage, and disposal facilities who handle hazardous waste are required to report to the EPA Administrator at least once every two years to support creation of the Biennial Report. SSTS tracks the registration of all pesticide-producing establishments and tracks annually the types and amounts of pesticides, active ingredients, and related devices that are produced, sold, or distributed.

Source Description :

The California Environmental Protection Agency (CalEPA) has recently implemented a new data warehouse system (nSite). This data warehouse combines and merges facility and site information from five different systems managed within CalEPA. The five systems are: California Environmental Reporting System (CERS), EnviroStor, GeoTracker, California Integrated Water Quality System (CIWQS), and Toxic Release Inventory (TRI).

Map Id: B8
 Direction: N
 Distance: 0.075 mi., 399 ft.
 Elevation: 952 ft.
 Relative: Higher

Site Name : Prod Tech Inc | PRODUCTS TECHNIQUES INC | PRODUCTS/TECHNIQUES INC
 3271 S RIVERSIDE AVE | 3271 SOUTH RIVERSIDE AVE
 RIALTO | Rialto, CA 92376

Database(s) : [CALEPA SITES - CA, CIWQS - CA, ECHO, FRS, HAZMAT_SAN BERNARDINO COUNTY - CA, HAZNET - CA, HWG - CA, ICIS, INACTIVE PCS, NPDES - CA, PCS FACILITY, RCRA_SQG, RFR - CA] **(cont.)**

Envirosite ID: 351919
 EPA ID: N/R

FRS (cont.)

FRS Environmental Interest
 Source and System ID : CA-ENVIROVIEW - 58934
 RCRAINFO - CAR000204800
 SSTS - 091531CA001

HAZMAT_SAN BERNARDINO COUNTY - CA

Facility Name : PRODUCTS TECHNIQUES INC
 Facility Address : 3271 S RIVERSIDE AVE, RIALTO, CA 92376

Expiration Date : 2015-10-31
 Facility ID : FA0005443
 Status : ACTIVE
 Permit ID : PT0001775
 PE : 4246
 Permit Description : HAZARDOUS MATERIALS 51-70 CHEMICALS
 Owner Information : ANDREWS, CONSTANCE
 Mailing Contact Name : N/R
 Mailing Address 1 : 3271 S. RIVERSIDE AVE, BLOOMINGTON, CA 92316
 Mailing Address 2 : N/R
 Last Date in Agency List : 2015-02-20

HAZNET - CA

Facility Name : PRODUCTS TECHNIQUES INC
 Facility Address : 3271 S RIVERSIDE AVE, RIALTO, CA 92376
 County : SAN BERNARDINO

Site Details

Generator EPA ID : CAR000204800
 Active : Active
 Category : FEDERAL
 Facility Types : N/R
 Type : PERMANENT
 Contact Name : N/R
 Contact Phone : N/R
 Facility Mailing Address : 3271 S RIVERSIDE AVE, BLOOMINGTON, CA 923160000
 Latitude : 34.04417189
 Longitude : -117.36876989
 Agency Hyperlink : [Click here for hyperlink provided by the agency.](#)
 Last Date in Agency List : 2021-07-08

Waste Generator Details

State Waste : 2019: 352 - Other organic solids, 0.20850 tons to AZR000520304
 2019: 352 - Other organic solids, 0.07500 tons to AZR000520478

Map Id: B8
 Direction: N
 Distance: 0.075 mi., 399 ft.
 Elevation: 952 ft.
 Relative: Higher

Site Name : Prod Tech Inc | PRODUCTS TECHNIQUES INC | PRODUCTS/TECHNIQUES INC
 3271 S RIVERSIDE AVE | 3271 SOUTH RIVERSIDE AVE
 RIALTO | Rialto, CA 92376

Database(s) : [CALEPA SITES - CA, CIWQS - CA, ECHO, FRS, HAZMAT_SAN BERNARDINO COUNTY - CA, HAZNET - CA, HWG - CA, ICIS, INACTIVE PCS, NPDES - CA, PCS FACILITY, RCRA_SQG, RFR - CA] **(cont.)**

Envirosite ID: 351919
EPA ID: N/R

HAZNET - CA **(cont.)**

2019: 331 - Off-specification, aged or surplus organics, 0.36300 tons to AZR000520478
 2018: 352 - Other organic solids, 0.06500 tons to AZR000515924
 2018: 352 - Other organic solids, 0.02500 tons to AZR000520304
 2018: 331 - Off-specification, aged or surplus organics, 0.36300 tons to AZR000515924
 2017: 352 - Other organic solids, 0.035 tons to MXC130619001
 2017: 331 - Off-specification, aged or surplus organics, 1.254 tons to MXC130619001
 2017: 331 - Off-specification, aged or surplus organics, 3.05 tons to CAD008252405
 2016: 214 - Unspecified solvent mixture, 2.772 tons to CAD008252405
 2016: 331 - Off-specification, aged or surplus organics, 1.815 tons to MXC130619001
 2015: 352 - Other organic solids, 0.275 tons to MXC130619001
 2015: 181 - Other inorganic solid waste, 0.15 tons to NVT330010000
 2015: 331 - Off-specification, aged or surplus organics, 3.913 tons to CAD008302903
 2015: 331 - Off-specification, aged or surplus organics, 1.98 tons to MXC130619001
 2014: 352 - Other organic solids, 0.07 tons to NVT330010000
 2014: 331 - Off-specification, aged or surplus organics, 1.6335 tons to ARD981057870
 2014: 352 - Other organic solids, 0.1 tons to 19-IV-70-10
 2014: 343 - Unspecified organic liquid mixture, 0.187 tons to 19-IV-70-10
 2013: 343 - Unspecified organic liquid mixture, 1.768 tons to 02-IV-99-10
 2013: 331 - Off-specification, aged or surplus organics, 1.6335 tons to ARD981057870
 2013: 331 - Off-specification, aged or surplus organics, 0.726 tons to ARD981057870
 2013: 352 - Other organic solids, 0.4 tons to 02-IV-99-10
 2013: 343 - Unspecified organic liquid mixture, 1.496 tons to 02-IV-99-10
 2012: 331 - Off-specification, aged or surplus organics, 2.3595 tons to ARD981057870
 2011: 331 - Off-specification, aged or surplus organics, 3.63 tons to 02-IV-99-10

Facility Name : PRODUCTS/TECHNIQUES INC
 Facility Address : 3271 SOUTH RIVERSIDE AVE, RIALTO, CA 92376
 County : SAN BERNARDINO

Site Details

Generator EPA ID : CAL000144894
 Active : Inactive
 Category : STATE
 Facility Types : N/R
 Type : PERMANENT

Map Id: B8
 Direction: N
 Distance: 0.075 mi., 399 ft.
 Elevation: 952 ft.
 Relative: Higher

Site Name : Prod Tech Inc | PRODUCTS TECHNIQUES
 INC | PRODUCTS/TECHNIQUES INC
 3271 S RIVERSIDE AVE | 3271 SOUTH
 RIVERSIDE AVE
 RIALTO | Rialto, CA 92376

Database(s) : [CALEPA SITES - CA, CIWQS - CA, ECHO,
 FRS, HAZMAT_SAN BERNARDINO
 COUNTY - CA, HAZNET - CA, HWG - CA,
 ICIS, INACTIVE PCS, NPDES - CA, PCS
 FACILITY, RCRA_SQG, RFR - CA] **(cont.)**

EnviroSite ID: 351919
 EPA ID: N/R

HAZNET - CA **(cont.)**

Contact Name :	N/R
Contact Phone :	N/R
Facility Mailing Address :	3271 S RIVERSIDE AVENUE, BLOOMINGTON, CA 923160000
Latitude :	34.04417193
Longitude :	-117.36876977
Agency Hyperlink :	Click here for hyperlink provided by the agency.
Last Date in Agency List :	2021-07-08

Waste Generator Details

Details for this site have been truncated due to the large number of available details for this site within this dataset. For the complete details for this site, contact your EnviroSite account representative for a complimentary site report containing all of the details available.

State Waste :	2012: 213 - Hydrocarbon solvents (benzene, hexane, Stoddard, Etc.), 2.2 tons to CAT000613893
	2011: 331 - Off-specification, aged or surplus organics, 1.089 tons to 0203PSVI0320
	2011: 181 - Other inorganic solid waste, 0.16 tons to NVT330010000
	2011: 331 - Off-specification, aged or surplus organics, 0.363 tons to 0203PSV10320
	2010: 343 - Unspecified organic liquid mixture, 2.057 tons to CAT080013352
	2010: 181 - Other inorganic solid waste, 0.8 tons to NVT330010000
	2010: 331 - Off-specification, aged or surplus organics, 0.3 tons to CAD008252405
	2010: 331 - Off-specification, aged or surplus organics, 0.363 tons to 0203PSVI0320
	2009: 343 - Unspecified organic liquid mixture, 6.545 tons to CAT080013352
	2008: 213 - Hydrocarbon solvents (benzene, hexane, Stoddard, Etc.), 1.575 tons to TXD077603371
	2008: 343 - Unspecified organic liquid mixture, 2.805 tons to CAT080013352
	2007: 461 - Paint sludge, 2.2935 tons to CAD044429835
	2007: 461 - Paint sludge, 0.9 tons to CAD982444481
	2007: 352 - Other organic solids, 0 tons to CAD982444481
	2007: 352 - Other organic solids, 0.6 tons to CAD982444481
	2007: 461 - Paint sludge, 8.81955 tons to AZD009015389
	2006: 343 - Unspecified organic liquid mixture, 14.297 tons to CAT080013352
	2005: 343 - Unspecified organic liquid mixture, 7.99 tons to CAT080013352
	2004: 214 - Unspecified solvent mixture, 2.52 tons to CAD008252405
	2004: 461 - Paint sludge, 9.6327 tons to AZD009015389
	2004: 343 - Unspecified organic liquid mixture, 0.2 tons to CAD008252405
	2003: 214 - Unspecified solvent mixture, 1.62 tons to CAD008252405

Map Id: B8
 Direction: N
 Distance: 0.075 mi., 399 ft.
 Elevation: 952 ft.
 Relative: Higher

Site Name : Prod Tech Inc | PRODUCTS TECHNIQUES INC | PRODUCTS/TECHNIQUES INC
 3271 S RIVERSIDE AVE | 3271 SOUTH RIVERSIDE AVE
 RIALTO | Rialto, CA 92376

Database(s) : [CALEPA SITES - CA, CIWQS - CA, ECHO, FRS, HAZMAT_SAN BERNARDINO COUNTY - CA, HAZNET - CA, HWG - CA, ICIS, INACTIVE PCS, NPDES - CA, PCS FACILITY, RCRA_SQG, RFR - CA] **(cont.)**

Envirosite ID: 351919
 EPA ID: N/R

HAZNET - CA **(cont.)**

- 2003: 214 - Unspecified solvent mixture, 3.204 tons to CAD008252405
- 2003: 343 - Unspecified organic liquid mixture, 0.68 tons to CAD008252405
- 2002: 214 - Unspecified solvent mixture, 2.7 tons to CAD008252405
- 2001: 214 - Unspecified solvent mixture, 5.056 tons to CAD008252405
- 2001: 352 - Other organic solids, 2.3065 tons to CAD008252405
- 2000: 352 - Other organic solids, 1.1 tons to CAD008252405
- 2000: 135 - Unspecified aqueous solution, 0.231 tons to CAT080033681
- 2000: 352 - Other organic solids, 1 tons to CAD008252405

HWG - CA

Facility Name : Facility Address : County :	PRODUCTS TECHNIQUES INC 3271 S RIVERSIDE AVE, RIALTO, CA 92376 SAN BERNARDINO
EPA ID : Status : Category : Type : Facility Type : Mailing Address : Owner Name : Owner Address : Operator Name : Operator Address : Latitude : Longitude :	CAR000204800 Active FEDERAL PERMANENT N/R 3271 S RIVERSIDE AVE, BLOOMINGTON, CA 923160000 STEVEN ANDREWS 3271 S RIVERSIDE AVE., BLOOMINGTON, CA 923160000 STEVEN D ANDREWS 3271 S RIVERSIDE AVE, BLOOMINGTON, CA 92316 34.044172 -117.36877

Facility Name : Facility Address : County :	PRODUCTS/TECHNIQUES INC 3271 SOUTH RIVERSIDE AVE, RIALTO, CA 92376 SAN BERNARDINO
---	---

EPA ID : Status : Category : Type : Facility Type : Mailing Address : Owner Name : Owner Address : Operator Name : Operator Address : Latitude : Longitude :	CAL000144894 Inactive STATE PERMANENT N/R 3271 S RIVERSIDE AVENUE, BLOOMINGTON, CA 923160000 CONSTANCE ANDREWS 3271 S RIVERSIDE AVE, RIALTO, CA 923760000 STEVEN D. ANDREWS/PRESIDENT 3271 S RIVERSIDE AVENUE, BLOOMINGTON, CA 923160000 34.044172 -117.36877
---	--

Map Id: B8
 Direction: N
 Distance: 0.075 mi., 399 ft.
 Elevation: 952 ft.
 Relative: Higher

Site Name : Prod Tech Inc | PRODUCTS TECHNIQUES INC | PRODUCTS/TECHNIQUES INC
 3271 S RIVERSIDE AVE | 3271 SOUTH RIVERSIDE AVE
 RIALTO | Rialto, CA 92376

Database(s) : [CALEPA SITES - CA, CIWQS - CA, ECHO, FRS, HAZMAT_SAN BERNARDINO COUNTY - CA, HAZNET - CA, HWG - CA, ICIS, INACTIVE PCS, NPDES - CA, PCS FACILITY, RCRA_SQG, RFR - CA] **(cont.)**

EnviroSite ID: 351919
 EPA ID: N/R

ICIS

Facility Name : PROD TECH INC
 Facility Address : 3271 S RIVERSIDE AVE, RIALTO, CA 92376

Site Details

NPDES ID : CAZ213435
 ICIS Facility Interest ID : 3600725977
 Facility UIN : 110070089501
 Facility Type Code : Privately Owned Facility
 Impaired Waters : 303(D) Listed
 Latitude : 34.087314
 Longitude : -117.370263
 Last Date in Agency List : 2021-05-17

Facility NAICS

NAICS Code : N/R
 NAICS Description : N/R

Facility SIC

SIC Code : 2851
 SIC Description : Paints And Allied Products

INACTIVE PCS

Issue Date : 2015-07-01
 Original Issue Date : 2015-07-01
 Effective Date : 2015-07-01
 Expiration Date : 2020-06-30
 Retirement Date : N/R
 Termination Date : N/R
 Issuing Agency : CA Waterboards
 Agency Type : State
 Activity ID : 3601105336
 External Permit Number : CAZ213435
 Facility Type Indicator : NON-POTW
 Permit Type : General Permit Covered Facility-NPDES)
 Major Minor Status : N
 Permit Status : Expired
 Total Design Flow Number : N/R
 Actual Average Flow Number : N/R
 State Water Body : N/R
 State Water Body Name : N/R
 Permit Name : Product Tech Inc
 Permit Comp Status : Y
 RNC Tracking : Y

Map Id: B8
 Direction: N
 Distance: 0.075 mi., 399 ft.
 Elevation: 952 ft.
 Relative: Higher

Site Name : Prod Tech Inc | PRODUCTS TECHNIQUES
 INC | PRODUCTS/TECHNIQUES INC
 3271 S RIVERSIDE AVE | 3271 SOUTH
 RIVERSIDE AVE
 RIALTO | Rialto, CA 92376

Database(s) : [CALEPA SITES - CA, CIWQS - CA, ECHO,
 FRS, HAZMAT_SAN BERNARDINO
 COUNTY - CA, HAZNET - CA, HWG - CA,
 ICIS, INACTIVE PCS, NPDES - CA, PCS
 FACILITY, RCRA_SQG, RFR - CA] **(cont.)**

Envirosite ID: 351919
 EPA ID: N/R

INACTIVE PCS **(cont.)**

Master External Permit Number : CAS000001
 TMDL Interface : N/R
 EDMR Authorization : N
 Pretreatment Indicator : N/R
 Last Date in Agency List : 2021-06-11

NPDES - CA

Facility Name : Prod Tech Inc
 Facility Address : 3271 S Riverside Ave, Rialto, 92376
 County : San Bernardino

Effective Date : 1998-04-17
 Adoption Date : N/R
 Expiration Date : N/R
 Termination Date : N/R
 Order Number : 97-03-DWQ
 NPDES Number : CAS000001
 W DID : 8 36I013909
 RM Status : Active
 Reg Meas ID : 213435
 Reg Meas Type : Enrollee
 Program : Industrial
 Facility Place ID : N/R
 Region Code : 8
 Discharger ID : 0
 Discharger : Product Tech Inc
 Discharger Address : PO Box 760, Bloomington, California 92316
 Last Date in Agency List : 2021-07-05

PCS FACILITY

Issue Date : 2015-07-01
 Original Issue Date : 2015-07-01
 Effective Date : 2015-07-01
 Expiration Date : 2020-06-30
 Retirement Date : N/R
 Termination Date : N/R
 Issuing Agency : CA Waterboards
 Agency Type : State
 Activity ID : 3601105336
 External Permit Number : CAZ213435
 Facility Type Indicator : NON-POTW
 Permit Type : General Permit Covered Facility-NPDES)
 Major Minor Status : N
 Permit Status : Effective
 Total Design Flow Number : N/R
 Actual Average Flow Number : N/R
 State Water Body : N/R

Map Id: B8
 Direction: N
 Distance: 0.075 mi., 399 ft.
 Elevation: 952 ft.
 Relative: Higher

Site Name : Prod Tech Inc | PRODUCTS TECHNIQUES INC | PRODUCTS/TECHNIQUES INC
 3271 S RIVERSIDE AVE | 3271 SOUTH RIVERSIDE AVE
 RIALTO | Rialto, CA 92376

Database(s) : [CALEPA SITES - CA, CIWQS - CA, ECHO, FRS, HAZMAT_SAN BERNARDINO COUNTY - CA, HAZNET - CA, HWG - CA, ICIS, INACTIVE PCS, NPDES - CA, PCS FACILITY, RCRA_SQG, RFR - CA] **(cont.)**

Envirosite ID: 351919
 EPA ID: N/R

PCS FACILITY **(cont.)**

State Water Body Name : N/R
 Permit Name : Product Tech Inc
 Permit Comp Status : Y
 RNC Tracking : Y
 Master External Permit Number : CAS000001
 TMDL Interface : N/R
 EDMR Authorization : N
 Pretreatment Indicator : N/R
 Last Date in Agency List : 2020-02-11

RCRA_SQG

Facility Name : PRODUCTS TECHNIQUES INC
 Facility Address : 3271 S RIVERSIDE AVE, RIALTO, CA 92376
 County : SAN BERNARDINO

Date Form Received by Agency : 2010-01-05
 EPA ID : CAR000204800
 Mailing Address : PO BOX 760, BLOOMINGTON, CA 92316
 Contact : STEVEN D ANDREWS
 Contact Address : PO BOX 760, BLOOMINGTON, CA 92316
 Contact Country : US
 Contact Telephone : 909-877-3951
 Contact Email : PTI@PTIPAIN.COM
 EPA Region : 09
 Land Type : Private
 Source Type : Notification
 Classification : Small Quantity Generator

Description : Handlers that generate more than 100 and less than 1000 kilograms of hazardous waste during any calendar month and accumulate less than 6000 kg of hazardous waste at any time; or generate 100 kg or less of hazardous waste during any calendar month, and accumulate more than 1000 kg of hazardous waste at any time.

Last Date in Agency List : 2021-04-26

Owner/Operator Summary

Owner/Operator Name : CONSTANCE ANDREWS
 Owner/Operator Address : N/R
 Owner/Operator Country : N/R
 Owner/Operator Telephone : N/R
 Owner/Operator Email : N/R
 Owner/Operator Fax : N/R
 Legal Status : Private
 Owner/Operator Type : Operator
 Owner/Operator Start Date : 1982-07-01

Map Id: B8
 Direction: N
 Distance: 0.075 mi., 399 ft.
 Elevation: 952 ft.
 Relative: Higher

Site Name : Prod Tech Inc | PRODUCTS TECHNIQUES
 INC | PRODUCTS/TECHNIQUES INC
 3271 S RIVERSIDE AVE | 3271 SOUTH
 RIVERSIDE AVE
 RIALTO | Rialto, CA 92376

Database(s) : [CALEPA SITES - CA, CIWQS - CA, ECHO,
 FRS, HAZMAT_SAN BERNARDINO
 COUNTY - CA, HAZNET - CA, HWG - CA,
 ICIS, INACTIVE PCS, NPDES - CA, PCS
 FACILITY, RCRA_SQG, RFR - CA] **(cont.)**

EnviroSite ID: 351919
 EPA ID: N/R

RCRA_SQG (cont.)

Owner/Operator End Date : N/R

Owner/Operator Name : CONSTANCE ANDREWS
 Owner/Operator Address : 3271 S RIVERSIDE AVE, RIALTO, CA 92376
 Owner/Operator Country : US
 Owner/Operator Telephone : N/R
 Owner/Operator Email : N/R
 Owner/Operator Fax : N/R
 Legal Status : Private
 Owner/Operator Type : Owner
 Owner/Operator Start Date : 1982-07-01
 Owner/Operator End Date : N/R

Handler Activities Summary

U.S. Importer of Hazardous Waste : N
 Mixed Waste (Haz. and Radioactive) : N
 Recycler of Hazardous Waste : N
 Transporter of Hazardous Waste : N
 Treater, Storer or Disposer of HW : N
 Underground Injection Activity : N
 On-site Burner Exemption : N
 Furnace Exemption : N
 Used Oil Fuel Burner : N
 Used Oil Processor : N
 Used Oil Refiner : N
 Used Oil Fuel Marketer to Burner : N
 Used Oil Specification Marketer : N
 Used Oil Transfer Facility : N
 Used Oil Transporter : N

Hazardous Waste Summary

Waste Code / Name : D001 - IGNITABLE WASTE

Notices of Violations Summary

Regulation Violated : N

RFR - CA

Facility Name : Prod Tech Inc
 Facility Address : 3271 S Riverside Ave, Rialto, CA 92376
 County : San Bernardino

Map Id: B8
 Direction: N
 Distance: 0.075 mi., 399 ft.
 Elevation: 952 ft.
 Relative: Higher

Site Name : Prod Tech Inc | PRODUCTS TECHNIQUES INC | PRODUCTS/TECHNIQUES INC
 3271 S RIVERSIDE AVE | 3271 SOUTH RIVERSIDE AVE
 RIALTO | Rialto, CA 92376

Database(s) : [CALEPA SITES - CA, CIWQS - CA, ECHO, FRS, HAZMAT_SAN BERNARDINO COUNTY - CA, HAZNET - CA, HWG - CA, ICIS, INACTIVE PCS, NPDES - CA, PCS FACILITY, RCRA_SQG, RFR - CA] **(cont.)**

Envirosite ID: 351919
 EPA ID: N/R

RFR - CA **(cont.)**

Effective Date :	1998-04-17
Adoption Date :	N/R
Termination Date :	N/R
Expiration/Review Date :	N/R
NPDES Number :	CAS000001
Order Number :	2014-0057-DWQ
WDID :	8 36I013909
SIC/NAICS :	2851
Program :	INDSTW
Regulatory Measure Status :	Active
Regulatory Measure Type :	Storm water industrial
Place/Project Type :	Industrial - Paints, Varnishes, Lacquers, Enamels, and Allied Products
Region :	8
Design Flow :	N/R
Major/Minor :	N/R
Complexity :	N/R
TTWQ :	N/R
Number of Enforcement Actions within Five Years:	N/R
Number of Violations within Five Years:	N/R
Agency :	Product Tech Inc
Agency Address :	PO Box 760, Bloomington, CA 92316
Latitude :	34.087314
Longitude :	-117.370263
Last Date in Agency List :	2021-03-30

Map Id: B9
 Direction: N
 Distance: 0.098 mi., 517 ft.
 Elevation: 956 ft.
 Relative: Higher

Site Name : PRODUCTS TECHNIQUES, INC.
 3271 S RIVERSIDE AVE | 3271 SOUTH RIVERSIDE AVE, BLOOMINGTON, CA
 BLOOMINGTON, CA 92316

Database(s) : [CALEPA SITES - CA, HAZMAT_SAN BERNARDINO COUNTY - CA, HIST SSTS]

Envirosite ID: 1038833
 EPA ID: N/R

CALEPA SITES - CA

Facility Name :	Products Techniques, Inc.
Facility Address :	3271 S. RIVERSIDE AVE., BLOOMINGTON, 92316
Site ID :	58934
EI ID :	10126840
EI Description :	Hazardous Waste Generator

Map Id: B9
 Direction: N
 Distance: 0.098 mi., 517 ft.
 Elevation: 956 ft.
 Relative: Higher

Site Name : PRODUCTS TECHNIQUES, INC.
 3271 S RIVERSIDE AVE | 3271 SOUTH RIVERSIDE AVE, BLOOMINGTON, CA BLOOMINGTON, CA 92316

Database(s) : [CALEPA SITES - CA, HAZMAT_SAN BERNARDINO COUNTY - CA, HIST SSTS]
(cont.)

EnviroSite ID: 1038833
 EPA ID: N/R

CALEPA SITES - CA (cont.)

Latitude : 34.044666
 Longitude : -117.368260
 Agency Hyperlink : [Click here for hyperlink provided by the agency.](#)
 Last Date in Agency List : 2021-04-29

Site ID : 58934
 EI ID : 10126840
 EI Description : Chemical Storage Facilities
 Latitude : 34.044666
 Longitude : -117.368260
 Agency Hyperlink : [Click here for hyperlink provided by the agency.](#)
 Last Date in Agency List : 2021-04-29

HAZMAT_SAN BERNARDINO COUNTY - CA

Facility Name : Products Techniques, Inc.
 Facility Address : 3271 S Riverside Ave, Bloomington, CA 92316

Expiration Date : 2020-10-31
 Facility ID : FA0005443
 Status : ACTIVE
 Permit ID : PT0001775
 PE : 4246
 Permit Description : HAZARDOUS MATERIALS 51-70 CHEMICALS
 Owner Information : Constance Andrews
 Mailing Contact Name : N/R
 Mailing Address 1 : 3271 S. Riverside Ave., Bloomington, CA 92316
 Mailing Address 2 : N/R
 Last Date in Agency List : 2020-03-17

Expiration Date : 2020-10-31
 Facility ID : FA0005443
 Status : ACTIVE
 Permit ID : PT0001776
 PE : 4454
 Permit Description : LARGE QUANTITY GENERATOR
 Owner Information : Constance Andrews
 Mailing Contact Name : N/R
 Mailing Address 1 : 3271 S. Riverside Ave., Bloomington, CA 92316
 Mailing Address 2 : N/R
 Last Date in Agency List : 2020-03-17

Facility Name : PRODUCTS TECHNIQUES, INC.
 Facility Address : 3271 S RIVERSIDE AVE, BLOOMINGTON, CA 92316

Expiration Date : 2021-10-31
 Facility ID : FA0005443
 Status : ACTIVE
 Permit ID : PT0001776

Map Id: B9
 Direction: N
 Distance: 0.098 mi., 517 ft.
 Elevation: 956 ft.
 Relative: Higher

Site Name : PRODUCTS TECHNIQUES, INC.
 3271 S RIVERSIDE AVE | 3271 SOUTH RIVERSIDE AVE, BLOOMINGTON, CA BLOOMINGTON, CA 92316

Database(s) : [CALEPA SITES - CA, HAZMAT_SAN BERNARDINO COUNTY - CA, HIST SSTS]
(cont.)

EnviroSite ID: 1038833
 EPA ID: N/R

HAZMAT_SAN BERNARDINO COUNTY - CA **(cont.)**

PE : 4454
 Permit Description : LARGE QUANTITY GENERATOR
 Owner Information : Constance Andrews
 Mailing Contact Name : N/R
 Mailing Address 1 : 3271 S. Riverside Ave., Bloomington, CA 92316
 Mailing Address 2 : N/R
 Last Date in Agency List : 2021-06-19

Expiration Date : 2021-10-31
 Facility ID : FA0005443
 Status : ACTIVE
 Permit ID : PT0001775
 PE : 4246
 Permit Description : HAZARDOUS MATERIALS 51-70 CHEMICALS
 Owner Information : Constance Andrews
 Mailing Contact Name : N/R
 Mailing Address 1 : 3271 S. Riverside Ave., Bloomington, CA 92316
 Mailing Address 2 : N/R
 Last Date in Agency List : 2021-06-19

HIST SSTS

Facility Name : PRODUCTS TECHNIQUES, INC
 Facility Address : 3271 SOUTH RIVERSIDE AVE, BLOOMINGTON, CA, BLOOMINGTON, CA 92316
 County : San Bernardino

Establishment Number : 091531-CA -001
 Establishment Contact : N/R
 Establishment Mailing Address : 3271 SOUTH RIVERSIDE AVE, BLOOMINGTON, CA 92316
 Establishment Creation Date/Update Date: N/R
 Company Authorized Agent : N/R
 Company Name : PRODUCTS TECHNIQUES, INC
 Company HQ Site Address : 3271 SOUTH RIVERSIDE AVE, BLOOMINGTON, CA 92316
 Company HQ Mailing Address : 3271 SOUTH RIVERSIDE AVE, BLOOMINGTON, CA 92316
 Company Co Contact : N/R
 Last Date in Agency List : 2017-02-28

Map Id: C10
 Direction: WSW
 Distance: 0.143 mi., 758 ft.
 Elevation: 903 ft.
 Relative: Lower

Site Name : HARRY MILLER | POKRAJAC
 CONSTRUCTION | POKRAJAC CORP
 302 W RESOURCE DR | 302 RESOURCE
 DR
 RIALTO | BLOOMINGTON, CA
Database(s) : [HAZNET - CA, HWG - CA]

EnviroSite ID: 533640
EPA ID: CAC002565390

HAZNET - CA

Facility Name : HARRY MILLER
 Facility Address : 302 RESOURCE DR, RIALTO, CA 92376
 County : SAN BERNARDINO

Site Details

Generator EPA ID : CAC002565390
 Active : Inactive
 Category : STATE
 Facility Types : N/R
 Type : TEMPORARY
 Contact Name : N/R
 Contact Phone : N/R
 Facility Mailing Address : PO BOX 1315, RIVERSIDE, CA 92502
 Latitude : 34.04144691
 Longitude : -117.37157842
 Agency Hyperlink : [Click here for hyperlink provided by the agency.](#)
 Last Date in Agency List : 2021-07-08

Waste Generator Details

State Waste : 2003: 331 - Off-specification, aged or surplus organics, 4.1745 tons to CAD982444481

Facility Name : POKRAJAC CONSTRUCTION
 Facility Address : 302 W RESOURCE DR, BLOOMINGTON, CA 92316
 County : SAN BERNARDINO

Site Details

Generator EPA ID : CAC002562425
 Active : Inactive
 Category : STATE
 Facility Types : N/R
 Type : TEMPORARY
 Contact Name : N/R
 Contact Phone : N/R
 Facility Mailing Address : 130 W AGUA MANSA RD, RIVERSIDE, CA 925090000
 Latitude : 34.04144691
 Longitude : -117.37157842
 Agency Hyperlink : [Click here for hyperlink provided by the agency.](#)
 Last Date in Agency List : 2021-07-08

Generator EPA ID : CAC002382935
 Active : Inactive
 Category : STATE
 Facility Types : N/R
 Type : TEMPORARY
 Contact Name : N/R

Map Id: C10
 Direction: WSW
 Distance: 0.143 mi., 758 ft.
 Elevation: 903 ft.
 Relative: Lower

Site Name : HARRY MILLER | POKRAJAC
 CONSTRUCTION | POKRAJAC CORP
 302 W RESOURCE DR | 302 RESOURCE
 DR
 RIALTO | BLOOMINGTON, CA
Database(s) : [HAZNET - CA, HWG - CA] **(cont.)**

Envirosite ID: 533640
EPA ID: CAC002565390

HAZNET - CA **(cont.)**

Contact Phone : N/R
 Facility Mailing Address : 130 W AGUA MANSA RD, RIVERSIDE, CA 925090000
 Latitude : 34.04144691
 Longitude : -117.37157842
 Agency Hyperlink : [Click here for hyperlink provided by the agency.](#)
 Last Date in Agency List : 2021-07-08

Waste Generator Details

State Waste : 2003: 221 - Waste oil and mixed oil, 3.8 tons to CAD982444481

Facility Name : POKRAJAC CORP
 Facility Address : 302 W RESOURCE DR, RIALTO, CA 92376
 County : SAN BERNARDINO

Site Details

Generator EPA ID : CAC002570228
 Active : Inactive
 Category : STATE
 Facility Types : N/R
 Type : TEMPORARY
 Contact Name : N/R
 Contact Phone : N/R
 Facility Mailing Address : 130 W AGUA MANSA RD, RIVERSIDE, CA 92509
 Latitude : 34.04144691
 Longitude : -117.37157842
 Agency Hyperlink : [Click here for hyperlink provided by the agency.](#)
 Last Date in Agency List : 2021-07-08

Waste Generator Details

State Waste : 2003: 214 - Unspecified solvent mixture, 1.198 tons to CAD028409019
 2003: 352 - Other organic solids, 0.15 tons to CAD028409019
 2003: 221 - Waste oil and mixed oil, 3.0552 tons to CAD981696420

HWG - CA

Facility Name : HARRY MILLER
 Facility Address : 302 RESOURCE DR, RIALTO, CA 92376
 County : SAN BERNARDINO

EPA ID : CAC002565390
 Status : Inactive
 Category : STATE
 Type : TEMPORARY
 Facility Type : N/R
 Mailing Address : PO BOX 1315, RIVERSIDE, CA 92502
 Owner Name : HARRY MILLER
 Owner Address : PO BOX 1315, RIVERSIDE, CA 92502

Map Id: C10
 Direction: WSW
 Distance: 0.143 mi., 758 ft.
 Elevation: 903 ft.
 Relative: Lower

Site Name : HARRY MILLER | POKRAJAC
 CONSTRUCTION | POKRAJAC CORP
 302 W RESOURCE DR | 302 RESOURCE
 DR
 RIALTO | BLOOMINGTON, CA
Database(s) : [HAZNET - CA, HWG - CA] **(cont.)**

EnviroSite ID: 533640
EPA ID: CAC002565390

HWG - CA **(cont.)**

Operator Name : HARRY MILLER
 Operator Address : PO BOX 1315, RIVERSIDE, CA 92502
 Latitude : 34.041447
 Longitude : -117.371578

Facility Name : POKRAJAC CONSTRUCTION
 Facility Address : 302 W RESOURCE DR, BLOOMINGTON, CA 92316
 County : SAN BERNARDINO

EPA ID : CAC002382935
 Status : Inactive
 Category : STATE
 Type : TEMPORARY
 Facility Type : N/R
 Mailing Address : 130 W AGUA MANSА RD, RIVERSIDE, CA 925090000
 Owner Name : STEVEN & CORI POKRAJAC
 Owner Address : 130 W AGUA MANSА RD, RIVERSIDE, CA 925090000
 Operator Name : CORI POKRAJAC-OWNER
 Operator Address : 130 W AGUA MANSА RD, RIVERSIDE, CA 925090000
 Latitude : 34.041447
 Longitude : -117.371578

EPA ID : CAC002562425
 Status : Inactive
 Category : STATE
 Type : TEMPORARY
 Facility Type : N/R
 Mailing Address : 130 W AGUA MANSА RD, RIVERSIDE, CA 925090000
 Owner Name : STEVEN & CORI POKRAJAC
 Owner Address : 130 W AGUA MANSА RD, RIVERSIDE, CA 925090000
 Operator Name : CORI POKRAJAC-OWNER
 Operator Address : 130 W AGUA MANSА RD, RIVERSIDE, CA 925090000
 Latitude : 34.041447
 Longitude : -117.371578

Facility Name : POKRAJAC CORP
 Facility Address : 302 W RESOURCE DR, RIALTO, CA 92376
 County : SAN BERNARDINO

EPA ID : CAC002570228
 Status : Inactive
 Category : STATE
 Type : TEMPORARY
 Facility Type : N/R
 Mailing Address : 130 W AGUA MANSА RD, RIVERSIDE, CA 92509
 Owner Name : POKRAJAC CORP
 Owner Address : 130 W AGUA MANSА RD, RIVERSIDE, CA 92509
 Operator Name : CORI POKRAJAC
 Operator Address : 130 W AGUA MANSА RD, RIVERSIDE, CA 92509
 Latitude : 34.041447

Map Id: C10
 Direction: WSW
 Distance: 0.143 mi., 758 ft.
 Elevation: 903 ft.
 Relative: Lower

Site Name : HARRY MILLER | POKRAJAC
 CONSTRUCTION | POKRAJAC CORP
 302 W RESOURCE DR | 302 RESOURCE
 DR
 RIALTO | BLOOMINGTON, CA
Database(s) : [HAZNET - CA, HWG - CA] **(cont.)**

EnviroSite ID: 533640
EPA ID: CAC002565390

HWG - CA **(cont.)**

Longitude : -117.371578

Map Id: 11
 Direction: SW
 Distance: 0.149 mi., 790 ft.
 Elevation: 901 ft.
 Relative: Lower

Site Name : EATON'S COOPER LIGHTING | COOPER
 LIGHTING INC
 3350 ENTERPRISE DR
 BLOOMINGTON, CA 92316
Database(s) : [ECHO, FRS, HAZNET - CA, HWG - CA,
 RCRA_NONGEN]

EnviroSite ID: 435544
EPA ID: CAL000362489

ECHO

Facility Name : EATON'S COOPER LIGHTING
 Facility Address : 3350 ENTERPRISE DR, BLOOMINGTON, CA 92316
 County : SAN BERNARDINO

Last Inspection Date : N/R
 Registry ID : 110070417978
 FIPS Code : N/R
 EPA Region : 09
 Inspection Count : 0
 Last Inspection Days : N/R
 Informal Count : 0
 Last Informal Action Date : N/R
 Formal Action Count : 0
 Last Formal Action Date : N/R
 Total Penalties : 0
 Penalty Count : N/R
 Last Penalty Date : N/R
 Last Penalty Amount : N/R
 QTRS IN NC : 0
 Programs IN SNC : 0
 Current Compliance Status : No Violation Identified
 Three-Year Compliance Status :
 Collection Method : Zip Code Centroid
 Reference Point : N/R
 Accuracy Meters : 10000
 Derived Tribes : N/R
 Derived HUC : N/R
 Derived WBD : N/R
 Derived STCTY FIPS : N/R
 Derived Zip : N/R
 Derived CD113 : N/R
 Derived CB2010 : N/R
 MYRTK Universe : NNN
 NPDES IDs : N/R
 CWA Permit Types : N/R
 CWA Compliance Tracking : N/R

Map Id: 11
 Direction: SW
 Distance: 0.149 mi., 790 ft.
 Elevation: 901 ft.
 Relative: Lower

Site Name : EATON'S COOPER LIGHTING | COOPER LIGHTING INC
 3350 ENTERPRISE DR
 BLOOMINGTON, CA 92316

Database(s) : [ECHO, FRS, HAZNET - CA, HWG - CA, RCRA_NONGEN] **(cont.)**

EnviroSite ID: 435544
EPA ID: CAL000362489

ECHO **(cont.)**

CWA NAICS :	N/R
CWA SICs :	N/R
CWA Inspection Count :	N/R
CWA Last Inspection Days :	N/R
CWA Informal Count :	N/R
CWA Formal Action Count :	N/R
CWA Last Formal Action Date :	N/R
CWA Penalties :	N/R
CWA Last Penalty Date :	N/R
CWA Last Penalty Amount :	N/R
CWA Quarters IN NC :	N/R
CWA Current Compliance Status :	N/R
CWA Current SNC Flag :	N
CWA 13 Quarters Compliance Status :	N/R
CWA 13 Quarters Effluent Exceedances:	N/R
CWA Three-Year QNCR Codes :	N/R
DFR URL :	Click here for hyperlink provided by the agency.
Facility SIC :	N/R
Facility NAICS :	44419 - Other Building Material Dealers
Facility Last Inspection EPA Date :	N/R
Facility Last Inspection State Date :	N/R
Facility Last Formal Act EPA Date :	N/R
Facility Last Formal Act State Date :	N/R
Facility Last Informal Act EPA Date :	N/R
Facility Last Informal Act State Date:	N/R
Facility Federal Agency :	N/R
TRI Reporter :	N/R
Facility Imp Water Flag :	N/R
Current SNC Flag :	N
Indian County Flag :	N
Federal Flag :	N/R
US Mexico Border Flag :	N/R
Chesapeake Bay Flag :	N/R
AIR Flag :	N
NPDES Flag :	N
SDWIS Flag :	N
RCRA Flag :	Y
TRI Flag :	N
GHG Flag :	N
Major Flag :	N/R
Active Flag :	N/R
NAA Flag :	N
Latitude :	34.058099
Longitude :	-117.39039
Last Date in Agency List :	2021-04-16

FRS

Facility Name :	EATON'S COOPER LIGHTING
Facility Address :	3350 ENTERPRISE DR, BLOOMINGTON, CA 92316
County :	SAN BERNARDINO

Map Id: 11
 Direction: SW
 Distance: 0.149 mi., 790 ft.
 Elevation: 901 ft.
 Relative: Lower

Site Name : EATON'S COOPER LIGHTING | COOPER LIGHTING INC
 3350 ENTERPRISE DR
 BLOOMINGTON, CA 92316

Database(s) : [ECHO, FRS, HAZNET - CA, HWG - CA, RCRA_NONGEN] **(cont.)**

EnviroSite ID: 435544
EPA ID: CAL000362489

FRS (cont.)

Site Details

Registry ID : 110070417978
 FRS Facility URL : [Click here for hyperlink provided by the agency.](#)
 Last Date in Agency List : 2021-05-03

Source Description

Source Description :

RCRAInfo is EPA's comprehensive information system that supports the Resource Conservation and Recovery Act (RCRA) of 1976 and the Hazardous and Solid Waste Amendments (HSWA) of 1984 through the tracking of events and activities related to facilities that generate, transport, and treat, store, or dispose of hazardous waste. RCRAInfo allows RCRA program staff to track the notification, permit, compliance, and corrective action activities required under RCRA. RCRAInfo also supports generation of the National Hazardous Waste Biennial Report. All generators and treatment, storage, and disposal facilities who handle hazardous waste are required to report to the EPA Administrator at least once every two years to support creation of the Biennial Report.

FRS Environmental Interest

Source and System ID : RCRAINFO - CAL000397289

HAZNET - CA

Facility Name : COOPER LIGHTING INC
 Facility Address : 3350 ENTERPRISE DR, BLOOMINGTON, CA 92316
 County : SAN BERNARDINO

Site Details

Generator EPA ID : CAL000362489
 Active : Inactive
 Category : STATE
 Facility Types : N/R
 Type : PERMANENT
 Contact Name : N/R
 Contact Phone : N/R
 Facility Mailing Address : 3350 ENTERPRISE DR, BLOOMINGTON, CA 923163538
 Latitude : 34.04004300
 Longitude : -117.37215900
 Agency Hyperlink : [Click here for hyperlink provided by the agency.](#)
 Last Date in Agency List : 2021-07-08

Waste Generator Details

State Waste : 2013: 352 - Other organic solids, 0.25 tons to CAD008302903
 2013: 181 - Other inorganic solid waste, 1.6 tons to CAD008302903

Map Id: 11
 Direction: SW
 Distance: 0.149 mi., 790 ft.
 Elevation: 901 ft.
 Relative: Lower

Site Name : EATON'S COOPER LIGHTING | COOPER LIGHTING INC
 3350 ENTERPRISE DR
 BLOOMINGTON, CA 92316

Database(s) : [ECHO, FRS, HAZNET - CA, HWG - CA, RCRA_NONGEN] **(cont.)**

EnviroSite ID: 435544
EPA ID: CAL000362489

HAZNET - CA **(cont.)**

Facility Name : COOPER LIGHTING LLC
 Facility Address : 3350 ENTERPRISE DR, BLOOMINGTON, CA 92316
 County : SAN BERNARDINO

Site Details

Generator EPA ID : CAC002658410
 Active : Inactive
 Category : STATE
 Facility Types : N/R
 Type : TEMPORARY
 Contact Name : N/R
 Contact Phone : N/R
 Facility Mailing Address : 3350 ENTERPRISE DR, BLOOMINGTON, CA 92316
 Latitude : 34.03941865
 Longitude : -117.36993312
 Agency Hyperlink : [Click here for hyperlink provided by the agency.](#)
 Last Date in Agency List : 2021-07-08

Facility Name : EATON'S COOPER LIGHTING
 Facility Address : 3350 ENTERPRISE DR, BLOOMINGTON, CA 92316
 County : SAN BERNARDINO

Site Details

Generator EPA ID : CAL000397289
 Active : Inactive
 Category : STATE
 Facility Types : N/R
 Type : PERMANENT
 Contact Name : N/R
 Contact Phone : N/R
 Facility Mailing Address : 3350 ENTERPRISE DR, BLOOMINGTON, CA 92316
 Latitude : 34.04004300
 Longitude : -117.37215900
 Agency Hyperlink : [Click here for hyperlink provided by the agency.](#)
 Last Date in Agency List : 2021-07-08

Waste Generator Details

State Waste :
 2018: 352 - Other organic solids, 0.08000 tons to AZD081705402
 2018: 181 - Other inorganic solid waste, 0.30000 tons to TXD055141378
 2018: 181 - Other inorganic solid waste, 0.03500 tons to AZD081705402
 2017: 181 - Other inorganic solid waste, 0.16 tons to CAD044429835
 2017: 181 - Other inorganic solid waste, 0.0175 tons to NED981723513
 2016: 181 - Other inorganic solid waste, 0.115 tons to CAD044429835
 2016: 352 - Other organic solids, 0.35 tons to CAD044429835
 2016: 181 - Other inorganic solid waste, 1.4075 tons to ARD069748192
 2015: 352 - Other organic solids, 0.59 tons to CAD044429835
 2015: 181 - Other inorganic solid waste, 0.03 tons to CAD044429835

Map Id: 11
 Direction: SW
 Distance: 0.149 mi., 790 ft.
 Elevation: 901 ft.
 Relative: Lower

Site Name : EATON'S COOPER LIGHTING | COOPER LIGHTING INC
 3350 ENTERPRISE DR
 BLOOMINGTON, CA 92316

Database(s) : [ECHO, FRS, HAZNET - CA, HWG - CA, RCRA_NONGEN] **(cont.)**

Envirosite ID: 435544
EPA ID: CAL000362489

HWG - CA

Facility Name : COOPER LIGHTING INC
 Facility Address : 3350 ENTERPRISE DR, BLOOMINGTON, CA 92316
 County : SAN BERNARDINO

EPA ID : CAL000362489
 Status : Inactive
 Category : STATE
 Type : PERMANENT
 Facility Type : N/R
 Mailing Address : 3350 ENTERPRISE DR, BLOOMINGTON, CA 923163538
 Owner Name : COOPER LIGHTING INC
 Owner Address : 3350 ENTERPRISE DR, BLOOMINGTON, CA 923163538
 Operator Name : ROBERT RICARD/REGIONAL EHS DIR
 Operator Address : 203 COOPER CIRCLE, PEACHTREE CITY, GA 302690000
 Latitude : 34.040043
 Longitude : -117.372159

Facility Name : COOPER LIGHTING LLC
 Facility Address : 3350 ENTERPRISE DR, BLOOMINGTON, CA 92316
 County : SAN BERNARDINO

EPA ID : CAC002658410
 Status : Inactive
 Category : STATE
 Type : TEMPORARY
 Facility Type : N/R
 Mailing Address : 3350 ENTERPRISE DR, BLOOMINGTON, CA 92316
 Owner Name : COOPER LIGHTING LLC
 Owner Address : 3350 ENTERPRISE DR, BLOOMINGTON, CA 92316
 Operator Name : JUAN ARANDA
 Operator Address : 3350 ENTERPRISE DR, BLOOMINGTON, CA 92316
 Latitude : 34.039419
 Longitude : -117.369933

Facility Name : EATON'S COOPER LIGHTING
 Facility Address : 3350 ENTERPRISE DR, BLOOMINGTON, CA 92316
 County : SAN BERNARDINO

EPA ID : CAL000397289
 Status : Inactive
 Category : STATE
 Type : PERMANENT
 Facility Type : N/R
 Mailing Address : 3350 ENTERPRISE DR, BLOOMINGTON, CA 92316
 Owner Name : EATON'S COOPER LIGHTING BUSINESS
 Owner Address : 3350 ENTERPRISE DR, BLOOMINGTON, CA 92316
 Operator Name : LESTER HENSON
 Operator Address : 3350 ENTERPRISE DR, BLOOMINGTON, CA 92316
 Latitude : 34.040043
 Longitude : -117.372159

Map Id: 11
 Direction: SW
 Distance: 0.149 mi., 790 ft.
 Elevation: 901 ft.
 Relative: Lower

Site Name : EATON'S COOPER LIGHTING | COOPER LIGHTING INC
 3350 ENTERPRISE DR
 BLOOMINGTON, CA 92316

Database(s) : [ECHO, FRS, HAZNET - CA, HWG - CA, RCRA_NONGEN] **(cont.)**

EnviroSite ID: 435544
EPA ID: CAL000362489

RCRA_NONGEN

Facility Name : EATON'S COOPER LIGHTING
 Facility Address : 3350 ENTERPRISE DR, BLOOMINGTON, CA 92316
 County : SAN BERNARDINO

Date Form Received by Agency : 2020-07-24
 EPA ID : CAL000397289
 Mailing Address : 3350 ENTERPRISE DR, BLOOMINGTON, CA 92316
 Contact : LESTER HENSON
 Contact Address : 3350 ENTERPRISE DR, BLOOMINGTON, CA 92316
 Contact Country : US
 Contact Telephone : 951-241-8791
 Contact Email : LESTERHENSON@EATON.COM
 EPA Region : 09
 Land Type : Not Reported
 Source Type : Deactivation
 Classification : Not a generator, verified
 Description : Not a generator, verified
 Last Date in Agency List : 2021-04-26

Owner/Operator Summary

Owner/Operator Name : EATON'S COOPER LIGHTING BUSINESS
 Owner/Operator Address : 3350 ENTERPRISE DR, BLOOMINGTON, CA 92316
 Owner/Operator Country : US
 Owner/Operator Telephone : 951-241-8800
 Owner/Operator Email : N/R
 Owner/Operator Fax : N/R
 Legal Status : Other land type
 Owner/Operator Type : Operator
 Owner/Operator Start Date : N/R
 Owner/Operator End Date : N/R

Handler Activities Summary

U.S. Importer of Hazardous Waste : N
 Mixed Waste (Haz. and Radioactive) : N/R
 Recycler of Hazardous Waste : N
 Transporter of Hazardous Waste : N
 Treater, Storer or Disposer of HW : N
 Underground Injection Activity : N
 On-site Burner Exemption : N
 Furnace Exemption : N
 Used Oil Fuel Burner : N
 Used Oil Processor : N
 Used Oil Refiner : N
 Used Oil Fuel Marketer to Burner : N
 Used Oil Specification Marketer : N
 Used Oil Transfer Facility : N
 Used Oil Transporter : N

Map Id: 11
 Direction: SW
 Distance: 0.149 mi., 790 ft.
 Elevation: 901 ft.
 Relative: Lower

Site Name : EATON'S COOPER LIGHTING | COOPER LIGHTING INC
 3350 ENTERPRISE DR
 BLOOMINGTON, CA 92316

Database(s) : [ECHO, FRS, HAZNET - CA, HWG - CA, RCRA_NONGEN] **(cont.)**

EnviroSite ID: 435544
EPA ID: CAL000362489

RCRA_NONGEN **(cont.)**

Historical Generators
 Date Form Received by Agency : 2014-06-04
 Facility Name : EATON'S COOPER LIGHTING
 Classification : Not a generator, verified

Notices of Violations Summary
 Regulation Violated : N

Map Id: C12
 Direction: WSW
 Distance: 0.150 mi., 791 ft.
 Elevation: 903 ft.
 Relative: Lower

Site Name : DHL SUPPLY CHAIN
 305 RESOURCE DRIVE
 BLOOMINGTON, CA 92335

Database(s) : [ECHO, FRS, HAZNET - CA, HWG - CA, RCRA_NONGEN]

EnviroSite ID: 983262
EPA ID: N/R

ECHO

Facility Name : DHL SUPPLY CHAIN
 Facility Address : 305 RESOURCE DRIVE, BLOOMINGTON, CA 92335
 County : SAN BERNARDINO

Last Inspection Date : N/R
 Registry ID : 110070512908
 FIPS Code : N/R
 EPA Region : 09
 Inspection Count : 0
 Last Inspection Days : N/R
 Informal Count : 0
 Last Informal Action Date : N/R
 Formal Action Count : 0
 Last Formal Action Date : N/R
 Total Penalties : 0
 Penalty Count : N/R
 Last Penalty Date : N/R
 Last Penalty Amount : N/R
 QTRS IN NC : 0
 Programs IN SNC : 0
 Current Compliance Status : No Violation Identified
 Three-Year Compliance Status :
 Collection Method : Zip Code Centroid
 Reference Point : N/R
 Accuracy Meters : 10000
 Derived Tribes : N/R
 Derived HUC : N/R
 Derived WBD : N/R
 Derived STCTY FIPS : N/R

Map Id: C12
 Direction: WSW
 Distance: 0.150 mi., 791 ft.
 Elevation: 903 ft.
 Relative: Lower

Site Name : DHL SUPPLY CHAIN
 305 RESOURCE DRIVE
 BLOOMINGTON, CA 92335

Database(s) : [ECHO, FRS, HAZNET - CA, HWG - CA, RCRA_NONGEN] **(cont.)**

Envirosite ID: 983262
 EPA ID: N/R

ECHO **(cont.)**

Derived Zip :	N/R
Derived CD113 :	N/R
Derived CB2010 :	N/R
MYRTK Universe :	NNN
NPDES IDs :	N/R
CWA Permit Types :	N/R
CWA Compliance Tracking :	N/R
CWA NAICS :	N/R
CWA SICS :	N/R
CWA Inspection Count :	N/R
CWA Last Inspection Days :	N/R
CWA Informal Count :	N/R
CWA Formal Action Count :	N/R
CWA Last Formal Action Date :	N/R
CWA Penalties :	N/R
CWA Last Penalty Date :	N/R
CWA Last Penalty Amount :	N/R
CWA Quarters IN NC :	N/R
CWA Current Compliance Status :	N/R
CWA Current SNC Flag :	N
CWA 13 Quarters Compliance Status :	N/R
CWA 13 Quarters Effluent Exceedances:	N/R
CWA Three-Year QNCR Codes :	N/R
DFR URL :	Click here for hyperlink provided by the agency.
Facility SIC :	N/R
Facility NAICS :	492110 - Couriers and Express Delivery Services
Facility Last Inspection EPA Date :	N/R
Facility Last Inspection State Date :	N/R
Facility Last Formal Act EPA Date :	N/R
Facility Last Formal Act State Date :	N/R
Facility Last Informal Act EPA Date :	N/R
Facility Last Informal Act State Date:	N/R
Facility Federal Agency :	N/R
TRI Reporter :	N/R
Facility Imp Water Flag :	N/R
Current SNC Flag :	N
Indian County Flag :	N
Federal Flag :	N/R
US Mexico Border Flag :	N/R
Chesapeake Bay Flag :	N/R
AIR Flag :	N
NPDES Flag :	N
SDWIS Flag :	N
RCRA Flag :	Y
TRI Flag :	N
GHG Flag :	N
Major Flag :	N/R
Active Flag :	Y
NAA Flag :	N
Latitude :	34.087055
Longitude :	-117.464549
Last Date in Agency List :	2021-04-16

FRS

Facility Name : DHL SUPPLY CHAIN

Map Id: C12
 Direction: WSW
 Distance: 0.150 mi., 791 ft.
 Elevation: 903 ft.
 Relative: Lower

Site Name : DHL SUPPLY CHAIN
 305 RESOURCE DRIVE
 BLOOMINGTON, CA 92335

Database(s) : [ECHO, FRS, HAZNET - CA, HWG - CA,
 RCRA_NONGEN] **(cont.)**

Envirosite ID: 983262
EPA ID: N/R

FRS (cont.)

Facility Address : 305 RESOURCE DRIVE, BLOOMINGTON, CA 92335
 County : SAN BERNARDINO

Site Details

Registry ID : 110070512908
 FRS Facility URL : [Click here for hyperlink provided by the agency.](#)
 Last Date in Agency List : 2021-05-03

Source Description

Source Description :

RCRAInfo is EPA's comprehensive information system that supports the Resource Conservation and Recovery Act (RCRA) of 1976 and the Hazardous and Solid Waste Amendments (HSWA) of 1984 through the tracking of events and activities related to facilities that generate, transport, and treat, store, or dispose of hazardous waste. RCRAInfo allows RCRA program staff to track the notification, permit, compliance, and corrective action activities required under RCRA. RCRAInfo also supports generation of the National Hazardous Waste Biennial Report. All generators and treatment, storage, and disposal facilities who handle hazardous waste are required to report to the EPA Administrator at least once every two years to support creation of the Biennial Report.

FRS Environmental Interest

Source and System ID : RCRAINFO - CAC002993501

HAZNET - CA

Facility Name : DHL SUPPLY CHAIN
 Facility Address : 305 RESOURCE DRIVE, BLOOMINGTON, CA 92335
 County : SAN BERNARDINO

Site Details

Generator EPA ID : CAC002993501
 Active : Inactive
 Category : STATE
 Facility Types : N/R
 Type : TEMPORARY
 Contact Name : N/R
 Contact Phone : N/R
 Facility Mailing Address : 9211 KAISER WAY, FONTANA, CA 92335
 Latitude : 34.04129087
 Longitude : -117.37162458
 Agency Hyperlink : [Click here for hyperlink provided by the agency.](#)
 Last Date in Agency List : 2021-07-08

HWG - CA

Facility Name : DHL SUPPLY CHAIN
 Facility Address : 305 RESOURCE DRIVE, BLOOMINGTON, CA 92335
 County : SAN BERNARDINO

Map Id: C12
 Direction: WSW
 Distance: 0.150 mi., 791 ft.
 Elevation: 903 ft.
 Relative: Lower

Site Name : DHL SUPPLY CHAIN
 305 RESOURCE DRIVE
 BLOOMINGTON, CA 92335

Database(s) : [ECHO, FRS, HAZNET - CA, HWG - CA,
 RCRA_NONGEN] **(cont.)**

Envirosite ID: 983262
 EPA ID: N/R

HWG - CA **(cont.)**

EPA ID : CAC002993501
 Status : Inactive
 Category : STATE
 Type : TEMPORARY
 Facility Type : N/R
 Mailing Address : 9211 KAISER WAY, FONTANA, CA 92335
 Owner Name : DHL SUPPLY CHAIN
 Owner Address : 9211 KAISER WAY, FONTANA, CA 92335
 Operator Name : MICHAEL BROWN
 Operator Address : 9211 KAISER WAY, FONTANA, CA 92335
 Latitude : 34.041291
 Longitude : -117.371625

RCRA_NONGEN

Facility Name : DHL SUPPLY CHAIN
 Facility Address : 305 RESOURCE DRIVE, BLOOMINGTON, CA 92335
 County : SAN BERNARDINO

Date Form Received by Agency : 2018-12-18
 EPA ID : CAC002993501
 Mailing Address : 9211 KAISER WAY, FONTANA, CA 92335
 Contact : MICHAEL BROWN
 Contact Address : 9211 KAISER WAY, FONTANA, CA 92335
 Contact Country : N/R
 Contact Telephone : 951-545-5287
 Contact Email : MICHAEL.T.BROWN@DHL.COM
 EPA Region : 09
 Land Type : Not Reported
 Source Type : Implementer
 Classification : Not a generator, verified
 Description : Not a generator, verified
 Last Date in Agency List : 2021-04-26

Owner/Operator Summary

Owner/Operator Name : DHL SUPPLY CHAIN
 Owner/Operator Address : 9211 KAISER WAY, FONTANA, CA 92335
 Owner/Operator Country : N/R
 Owner/Operator Telephone : 951-545-5287
 Owner/Operator Email : N/R
 Owner/Operator Fax : N/R
 Legal Status : Other land type
 Owner/Operator Type : Owner
 Owner/Operator Start Date : N/R
 Owner/Operator End Date : N/R

Owner/Operator Name : MICHAEL BROWN
 Owner/Operator Address : 9211 KAISER WAY, FONTANA, CA 92335
 Owner/Operator Country : N/R
 Owner/Operator Telephone : 951-545-5287
 Owner/Operator Email : N/R
 Owner/Operator Fax : N/R

Map Id: C12
 Direction: WSW
 Distance: 0.150 mi., 791 ft.
 Elevation: 903 ft.
 Relative: Lower

Site Name : DHL SUPPLY CHAIN
 305 RESOURCE DRIVE
 BLOOMINGTON, CA 92335

Database(s) : [ECHO, FRS, HAZNET - CA, HWG - CA, RCRA_NONGEN] **(cont.)**

EnviroSite ID: 983262
 EPA ID: N/R

RCRA_NONGEN **(cont.)**

Legal Status :	Other land type
Owner/Operator Type :	Operator
Owner/Operator Start Date :	N/R
Owner/Operator End Date :	N/R

Handler Activities Summary

U.S. Importer of Hazardous Waste :	N
Mixed Waste (Haz. and Radioactive) :	N
Recycler of Hazardous Waste :	N
Transporter of Hazardous Waste :	N
Treater, Storer or Disposer of HW :	N
Underground Injection Activity :	N
On-site Burner Exemption :	N
Furnace Exemption :	N
Used Oil Fuel Burner :	N
Used Oil Processor :	N
Used Oil Refiner :	N
Used Oil Fuel Marketer to Burner :	N
Used Oil Specification Marketer :	N
Used Oil Transfer Facility :	N
Used Oil Transporter :	N

Notices of Violations Summary
 Regulation Violated :

N

Map Id: 13
 Direction: SSE
 Distance: 0.166 mi., 876 ft.
 Elevation: 903 ft.
 Relative: Lower

Site Name : ANGELUS BLOCK CO INC
 3435 S RIVERSIDE AVE | 3435 RIVERSIDE
 AVE | 3435 S. Riverside Avenue
 Bloomington
 RIALTO | BLOOMINGTON | Rialto, CA
 92316

Database(s) : [AST - CA, CALEPA SITES - CA, CIWQS - CA, ECHO, EMI - CA, FRS, HAZMAT_SAN BERNARDINO COUNTY - CA, HAZNET - CA, HIST AST - CA, HWG - CA, ICIS, INACTIVE PCS, NPDES - CA, OSHA, PCS FACILITY, RCRA_NONGEN, RFR - CA]

EnviroSite ID: 692365
 EPA ID: N/R

AST - CA

Facility Name :	ANGELUS BLOCK CO INC
Facility Address :	3435 S RIVERSIDE AVE, BLOOMINGTON, CA 92316
County :	San Bernardino Count

Map Id: 13
 Direction: SSE
 Distance: 0.166 mi., 876 ft.
 Elevation: 903 ft.
 Relative: Lower

Site Name : ANGELUS BLOCK CO INC
 3435 S RIVERSIDE AVE | 3435 RIVERSIDE AVE | 3435 S. Riverside Avenue
 Bloomington
 RIALTO | BLOOMINGTON | Rialto, CA
 92316

Database(s) : [AST - CA, CALEPA SITES - CA, CIWQS - CA, ECHO, EMI - CA, FRS, HAZMAT_SAN BERNARDINO COUNTY - CA, HAZNET - CA, HIST AST - CA, HWG - CA, ICIS, INACTIVE PCS, NPDES - CA, OSHA, PCS FACILITY, RCRA_NONGEN, RFR - CA]
(cont.)

EnviroSite ID: 692365
 EPA ID: N/R

AST - CA (cont.)

Site ID : 92373
 Facility Identifier : 110041390394
 EPA Identifier : CAL000269033
 Facility Explorer ID : 92373
 Dun and Bradstreet Number : N/R

Regulatory Programs : Hazardous Waste Generator, Chemical Storage Facilities, Aboveground Petroleum Storage, US EPA Air Emission Inventory System (EIS)

SIC : 3271 Concrete block and brick
 NAICS : 327331 Concrete Block and Brick Manufacturing
 Latitude : 34.040010
 Longitude : -117.367530
 Hyperlink : [Click here for hyperlink provided by the agency.](#)
 Last Date in Agency List : 04/23/2020

Violations

Details for this site have been truncated due to the large number of available details for this site within this dataset. For the complete details for this site, contact your EnviroSite account representative for a complimentary site report containing all of the details available.

Violation Date : 05/01/2019

Citation : HSC 6.67 25270.4.5(a) - California Health and Safety Code, Chapter 6.67, Section(s) 25270.4.5(a)

Description : "Failure to test or inspect each aboveground container for integrity based on industry standards as discussed in the SPCC Plan: 1. On a regular schedule. 2. After making material repairs. 3. Use non-destructive testing. 4. Inspect each container's supports, foundations, and outside for signs of deterioration, discharges, or accumulation of oil inside diked areas."

Notes : Returned to compliance on 06/05/2019. OBSERVATION: At the time of inspection it was observed that monthly and annual inspections are not being conducted for each AST as stated in the SPCC Plan. CORRECTIVE ACTION: Submit a signed statement indicating that tests and inspections of containers are being properly conducted on a regular schedule or after repair.

Division : San Bernardino County Fire Department
 Program : APSA

Map Id: 13
 Direction: SSE
 Distance: 0.166 mi., 876 ft.
 Elevation: 903 ft.
 Relative: Lower

Site Name : ANGELUS BLOCK CO INC
 3435 S RIVERSIDE AVE | 3435 RIVERSIDE AVE | 3435 S. Riverside Avenue
 Bloomington
 RIALTO | BLOOMINGTON | Rialto, CA
 92316

Database(s) : [AST - CA, CALEPA SITES - CA, CIWQS - CA, ECHO, EMI - CA, FRS, HAZMAT_SAN BERNARDINO COUNTY - CA, HAZNET - CA, HIST AST - CA, HWG - CA, ICIS, INACTIVE PCS, NPDES - CA, OSHA, PCS FACILITY, RCRA_NONGEN, RFR - CA]
(cont.)

EnviroSite ID: 692365
 EPA ID: N/R

AST - CA (cont.)

Source : CERS

Violation Date : 05/01/2019

Citation : HSC 6.67 25270.4.5(a) - California Health and Safety Code, Chapter 6.67, Section(s) 25270.4.5(a)

Description : Failure to address in the SPCC Plan the type of oil and storage capacity for each fixed container, and either the type of oil and storage capacity for each mobile or portable container, or an estimate of the potential number of mobile or portable containers, the types of oil, and anticipated storage capacities.

Notes :

Returned to compliance on 06/05/2019. OBSERVATION: The SPCC Plan does not include the type of oil and storage capacities for all oil storage containers observed on site at the time of inspection. (See APSA inventory portion of this report). CORRECTIVE ACTION: Submit a signed statement indicating that the SPCC plan has been revised to address the type of oil and storage capacity of storage containers.

Division : San Bernardino County Fire Department
 Program : APSA
 Source : CERS

Violation Date : 05/01/2019

Citation : HSC 6.67 25270.4.5(a) - California Health and Safety Code, Chapter 6.67, Section(s) 25270.4.5(a)

Description : Failure to provide the following training to all oil-handling personnel: 1. Operation and maintenance of equipment to prevent discharges. 2. Discharge procedure protocols. 3. Applicable pollution control laws, rules, and regulations. 4. General facility operations. 5. Contents of the SPCC Plan.

Map Id: 13
 Direction: SSE
 Distance: 0.166 mi., 876 ft.
 Elevation: 903 ft.
 Relative: Lower

Site Name : ANGELUS BLOCK CO INC
 3435 S RIVERSIDE AVE | 3435 RIVERSIDE AVE | 3435 S. Riverside Avenue
 Bloomington
 RIALTO | BLOOMINGTON | Rialto, CA
 92316

Database(s) : [AST - CA, CALEPA SITES - CA, CIWQS - CA, ECHO, EMI - CA, FRS, HAZMAT_SAN BERNARDINO COUNTY - CA, HAZNET - CA, HIST AST - CA, HWG - CA, ICIS, INACTIVE PCS, NPDES - CA, OSHA, PCS FACILITY, RCRA_NONGEN, RFR - CA]
(cont.)

Envirosite ID: 692365
 EPA ID: N/R

AST - CA (cont.)

Notes : Returned to compliance on 06/05/2019. OBSERVATION: Training for oil handling personnel is not conducted. Training documentation was not available as stated in the SPCC Plan. CORRECTIVE ACTION: Submit signed statement indicating that all oil-handling personnel have been trained.

Division : San Bernardino County Fire Department
Program : APSA
Source : CERS

Violation Date : 05/01/2019

Citation : HSC 6.95 25505(a)(4) - California Health and Safety Code, Chapter 6.95, Section(s) 25505(a)(4)

Description : Failure to provide initial and annual training to all employees in safety procedures in the event of a release or threatened release of a hazardous material or failure to document and maintain training records for a minimum of three years.

Notes : Returned to compliance on 06/05/2019. OBSERVATION: At the time of inspection it was observed that training relating to safety procedures is not conducted. Documentation was not available for review. CORRECTIVE ACTION: Submit a signed statement indicating that initial and annual training is conducted and that training records are maintained for a minimum of three years.

Division : San Bernardino County Fire Department
Program : HMRRP
Source : CERS

Violation Date : 05/01/2019

Citation : HSC 6.95 25508(a)(1) - California Health and Safety Code, Chapter 6.95, Section(s) 25508(a)(1)

Description : Failure to complete and electronically submit hazardous material inventory information for all reportable hazardous materials on site at or above reportable quantities.

Map Id: 13
 Direction: SSE
 Distance: 0.166 mi., 876 ft.
 Elevation: 903 ft.
 Relative: Lower

Site Name : ANGELUS BLOCK CO INC
 3435 S RIVERSIDE AVE | 3435 RIVERSIDE AVE | 3435 S. Riverside Avenue
 Bloomington
 RIALTO | BLOOMINGTON | Rialto, CA
 92316

Database(s) : [AST - CA, CALEPA SITES - CA, CIWQS - CA, ECHO, EMI - CA, FRS, HAZMAT_SAN BERNARDINO COUNTY - CA, HAZNET - CA, HIST AST - CA, HWG - CA, ICIS, INACTIVE PCS, NPDES - CA, OSHA, PCS FACILITY, RCRA_NONGEN, RFR - CA]
(cont.)

Envirosite ID: 692365
 EPA ID: N/R

AST - CA (cont.)

Notes : Returned to compliance on 05/16/2019. OBSERVATION: The inventory submitted via CERS on 2/11/19 does not reflect the inventory observed at the time of inspection (See inventory portion of report for a complete list) CORRECTIVE ACTION: Update and resubmit a complete and accurate inventory via CERS. Submit the Signed Certificate of Compliance.

Division : San Bernardino County Fire Department
Program : HMRRP
Source : CERS

Enforcements

Enforcement Action Date : 02/17/2016
Type : Notice of Violation (Unified Program)
Description : Notice of Violation Issued by the Inspector at the Time of Inspection
Notes : N/R
Division : San Bernardino County Fire Department
Program : APSA
Source : CERS

Enforcement Action Date : 02/17/2016
Type : Notice of Violation (Unified Program)
Description : Notice of Violation Issued by the Inspector at the Time of Inspection
Notes : N/R
Division : San Bernardino County Fire Department
Program : HMRRP
Source : CERS

Chemicals

Chemical Name : ANTIFREEZE
CAS Number : N/R
Hazard Type(s) : -
Max Daily Amount / Unit : 12-59 Gallons
Average Daily Amount / Unit : 12-59 Gallons
Days Onsite : 365
Physical State(s) : Liquid, Mix

Chemical Name : Armakleen MCP Concentrate fpr part washer
CAS Number : N/R
Hazard Type(s) : -
Max Daily Amount / Unit : 60-119 Gallons

Map Id: 13
 Direction: SSE
 Distance: 0.166 mi., 876 ft.
 Elevation: 903 ft.
 Relative: Lower

Site Name : ANGELUS BLOCK CO INC
 3435 S RIVERSIDE AVE | 3435 RIVERSIDE AVE | 3435 S. Riverside Avenue
 Bloomington
 RIALTO | BLOOMINGTON | Rialto, CA
 92316

Database(s) : [AST - CA, CALEPA SITES - CA, CIWQS - CA, ECHO, EMI - CA, FRS, HAZMAT_SAN BERNARDINO COUNTY - CA, HAZNET - CA, HIST AST - CA, HWG - CA, ICIS, INACTIVE PCS, NPDES - CA, OSHA, PCS FACILITY, RCRA_NONGEN, RFR - CA]
(cont.)

Envirosite ID: 692365
 EPA ID: N/R

AST - CA (cont.)

Average Daily Amount / Unit : 60-119 Gallons
 Days Onsite : 365
 Physical State(s) : Liquid, Mix

Chemical Name : BASF Master Cast 900
 CAS Number : N/R
 Hazard Type(s) : -
 Max Daily Amount / Unit : 12-59 Gallons
 Average Daily Amount / Unit : 12-59 Gallons
 Days Onsite : 365
 Physical State(s) : Liquid

Chemical Name : CHEVRON DRIVE TRAIN FLUID HD
 CAS Number : N/R
 Hazard Type(s) : -
 Max Daily Amount / Unit : 12-59 Gallons
 Average Daily Amount / Unit : 12-59 Gallons
 Days Onsite : 365
 Physical State(s) : Liquid, Mix

Chemical Name : CHEVRON MEROP 220
 CAS Number : N/R
 Hazard Type(s) : -
 Max Daily Amount / Unit : 12-59 Gallons
 Average Daily Amount / Unit : 12-59 Gallons
 Days Onsite : 365
 Physical State(s) : Liquid, Mix

Chemical Name : CHEVRON MULTI GEAR
 CAS Number : N/R
 Hazard Type(s) : -
 Max Daily Amount / Unit : 12-59 Gallons
 Average Daily Amount / Unit : 12-59 Gallons
 Days Onsite : 365
 Physical State(s) : Liquid, Mix

Chemical Name : Coolant
 CAS Number : N/R
 Hazard Type(s) : -
 Max Daily Amount / Unit : 0-11 Gallons
 Average Daily Amount / Unit : 0-11 Gallons
 Days Onsite : 365

Map Id: 13
 Direction: SSE
 Distance: 0.166 mi., 876 ft.
 Elevation: 903 ft.
 Relative: Lower

Site Name : ANGELUS BLOCK CO INC
 3435 S RIVERSIDE AVE | 3435 RIVERSIDE AVE | 3435 S. Riverside Avenue
 Bloomington
 RIALTO | BLOOMINGTON | Rialto, CA
 92316

Database(s) : [AST - CA, CALEPA SITES - CA, CIWQS - CA, ECHO, EMI - CA, FRS, HAZMAT_SAN BERNARDINO COUNTY - CA, HAZNET - CA, HIST AST - CA, HWG - CA, ICIS, INACTIVE PCS, NPDES - CA, OSHA, PCS FACILITY, RCRA_NONGEN, RFR - CA]
(cont.)

EnviroSite ID: 692365
 EPA ID: N/R

AST - CA (cont.)

Physical State(s) : Liquid, Mix

Chemical Name : Diesel Fuel
 CAS Number : 68334-30-5
 Hazard Type(s) : -
 Max Daily Amount / Unit : 1200-2999 Gallons
 Average Daily Amount / Unit : 600-1199 Gallons
 Days Onsite : 365
 Physical State(s) : Liquid, Mix

Chemical Name : Gasoline
 CAS Number : 86290-81-5
 Hazard Type(s) : -
 Max Daily Amount / Unit : 120-599 Gallons
 Average Daily Amount / Unit : 120-599 Gallons
 Days Onsite : 365
 Physical State(s) : Liquid, Pure

Chemical Name : Iron oxide Colorant
 CAS Number : 1332-37-2
 Hazard Type(s) : -
 Max Daily Amount / Unit : 1000-4999 Pounds
 Average Daily Amount / Unit : 1000-4999 Pounds
 Days Onsite : 365
 Physical State(s) : Solid, Pure

CALEPA SITES - CA

Facility Name : Angelus Block Co Inc
 Facility Address : 3435 S RIVERSIDE AVE, RIALTO, 92316

Site ID : 526314
 EI ID : 205799
 EI Description : Industrial Facility Storm Water
 Latitude : 34.039640
 Longitude : -117.367480
 Agency Hyperlink : [Click here for hyperlink provided by the agency.](#)
 Last Date in Agency List : 2021-04-29

Facility Name : ANGELUS BLOCK CO INC
 Facility Address : 3435 S RIVERSIDE AVE, BLOOMINGTON, 92316

Map Id: 13
 Direction: SSE
 Distance: 0.166 mi., 876 ft.
 Elevation: 903 ft.
 Relative: Lower

Site Name : ANGELUS BLOCK CO INC
 3435 S RIVERSIDE AVE | 3435 RIVERSIDE AVE | 3435 S. Riverside Avenue
 Bloomington
 RIALTO | BLOOMINGTON | Rialto, CA
 92316

Database(s) : [AST - CA, CALEPA SITES - CA, CIWQS - CA, ECHO, EMI - CA, FRS, HAZMAT_SAN BERNARDINO COUNTY - CA, HAZNET - CA, HIST AST - CA, HWG - CA, ICIS, INACTIVE PCS, NPDES - CA, OSHA, PCS FACILITY, RCRA_NONGEN, RFR - CA]
(cont.)

EnviroSite ID: 692365
 EPA ID: N/R

CALEPA SITES - CA (cont.)

Site ID : 92373
 EI ID : 110041390394
 EI Description : US EPA Air Emission Inventory System (EIS)
 Latitude : 34.040010
 Longitude : -117.367530
 Agency Hyperlink : [Click here for hyperlink provided by the agency.](#)
 Last Date in Agency List : 2021-04-29

Site ID : 92373
 EI ID : 10407202
 EI Description : Hazardous Waste Generator
 Latitude : 34.040010
 Longitude : -117.367530
 Agency Hyperlink : [Click here for hyperlink provided by the agency.](#)
 Last Date in Agency List : 2021-04-29

Site ID : 92373
 EI ID : 10407202
 EI Description : Chemical Storage Facilities
 Latitude : 34.040010
 Longitude : -117.367530
 Agency Hyperlink : [Click here for hyperlink provided by the agency.](#)
 Last Date in Agency List : 2021-04-29

Site ID : 92373
 EI ID : 10407202
 EI Description : Aboveground Petroleum Storage
 Latitude : 34.040010
 Longitude : -117.367530
 Agency Hyperlink : [Click here for hyperlink provided by the agency.](#)
 Last Date in Agency List : 2021-04-29

CIWQS - CA

Facility Name : Angelus Block Co Inc
 Facility Address : 3435 S Riverside Ave, Rialto, CA 92316
 County : San Bernardino

Place ID : S205799
 Agency Name : Angelus Block Co Inc
 Last Date in Agency List : 2021-06-15

Map Id: 13
 Direction: SSE
 Distance: 0.166 mi., 876 ft.
 Elevation: 903 ft.
 Relative: Lower

Site Name : ANGELUS BLOCK CO INC
 3435 S RIVERSIDE AVE | 3435 RIVERSIDE AVE | 3435 S. Riverside Avenue
 Bloomington
 RIALTO | BLOOMINGTON | Rialto, CA
 92316

Database(s) : [AST - CA, CALEPA SITES - CA, CIWQS - CA, ECHO, EMI - CA, FRS, HAZMAT_SAN BERNARDINO COUNTY - CA, HAZNET - CA, HIST AST - CA, HWG - CA, ICIS, INACTIVE PCS, NPDES - CA, OSHA, PCS FACILITY, RCRA_NONGEN, RFR - CA]
(cont.)

Envirosite ID: 692365
 EPA ID: N/R

ECHO

Facility Name : ANGELUS BLOCK CO
 Facility Address : 3435 S RIVERSIDE AVE, BLOOMINGTON, CA 92316
 County : SAN BERNARDINO

Last Inspection Date : N/R
 Registry ID : 110041390394
 FIPS Code : 06071
 EPA Region : 09
 Inspection Count : 0
 Last Inspection Days : N/R
 Informal Count : 0
 Last Informal Action Date : N/R
 Formal Action Count : 0
 Last Formal Action Date : N/R
 Total Penalties : 0
 Penalty Count : N/R
 Last Penalty Date : N/R
 Last Penalty Amount : N/R
 QTRS IN NC : 0
 Programs IN SNC : 0
 Current Compliance Status : No Violation Identified
 Three-Year Compliance Status : _____
 Collection Method : N/R
 Reference Point : N/R
 Accuracy Meters : N/R

Derived Tribes : San Manuel Band of Mission Indians, California - 10.9 mile(s), San Manuel Band of Mission Indians, California - 10.9 mile(s)

Derived HUC : 18070203
 Derived WBD : 180702030804
 Derived STCTY FIPS : 06071
 Derived Zip : 92316
 Derived CD113 : 35
 Derived CB2010 : 060710040042045
 MYRTK Universe : NNN
 NPDES IDs : CAZ213660
 CWA Permit Types : Minor
 CWA Compliance Tracking : On
 CWA NAICS : N/R
 CWA SICS : 3271
 CWA Inspection Count : N/R
 CWA Last Inspection Days : N/R
 CWA Informal Count : N/R
 CWA Formal Action Count : N/R
 CWA Last Formal Action Date : N/R

Map Id: 13
 Direction: SSE
 Distance: 0.166 mi., 876 ft.
 Elevation: 903 ft.
 Relative: Lower

Site Name : ANGELUS BLOCK CO INC
 3435 S RIVERSIDE AVE | 3435 RIVERSIDE AVE | 3435 S. Riverside Avenue
 Bloomington
 RIALTO | BLOOMINGTON | Rialto, CA
 92316

Database(s) : [AST - CA, CALEPA SITES - CA, CIWQS - CA, ECHO, EMI - CA, FRS, HAZMAT_SAN BERNARDINO COUNTY - CA, HAZNET - CA, HIST AST - CA, HWG - CA, ICIS, INACTIVE PCS, NPDES - CA, OSHA, PCS FACILITY, RCRA_NONGEN, RFR - CA]
(cont.)

EnviroSite ID: 692365
 EPA ID: N/R

ECHO (cont.)

CWA Penalties :	N/R
CWA Last Penalty Date :	N/R
CWA Last Penalty Amount :	N/R
CWA Quarters IN NC :	0
CWA Current Compliance Status :	No Violation Identified
CWA Current SNC Flag :	N
CWA 13 Quarters Compliance Status :	_____
CWA 13 Quarters Effluent Exceedances:	N/R
CWA Three-Year QNCR Codes :	N/R
DFR URL :	Click here for hyperlink provided by the agency.
Facility SIC :	3271
Facility NAICS :	327331 - Concrete Block and Brick Manufacturing
Facility Last Inspection EPA Date :	N/R
Facility Last Inspection State Date :	N/R
Facility Last Formal Act EPA Date :	N/R
Facility Last Formal Act State Date :	N/R
Facility Last Informal Act EPA Date :	N/R
Facility Last Informal Act State Date:	N/R
Facility Federal Agency :	N/R
TRI Reporter :	N/R
Facility Imp Water Flag :	Y
Current SNC Flag :	N
Indian County Flag :	N
Federal Flag :	N/R
US Mexico Border Flag :	N
Chesapeake Bay Flag :	N/R
AIR Flag :	N
NPDES Flag :	Y
SDWIS Flag :	N
RCRA Flag :	N
TRI Flag :	N
GHG Flag :	N
Major Flag :	N/R
Active Flag :	Y
NAA Flag :	Y
Latitude :	34.04001
Longitude :	-117.36753
Last Date in Agency List :	2021-04-16

Facility Name :	ANGELUS BLOCK CO INC
Facility Address :	3435 S RIVERSIDE AVE, BLOOMINGTON, CA 92316
County :	SAN BERNARDINO

Last Inspection Date :	N/R
Registry ID :	110041390394

Map Id: 13
 Direction: SSE
 Distance: 0.166 mi., 876 ft.
 Elevation: 903 ft.
 Relative: Lower

Site Name : ANGELUS BLOCK CO INC
 3435 S RIVERSIDE AVE | 3435 RIVERSIDE AVE | 3435 S. Riverside Avenue
 Bloomington
 RIALTO | BLOOMINGTON | Rialto, CA
 92316

Database(s) : [AST - CA, CALEPA SITES - CA, CIWQS - CA, ECHO, EMI - CA, FRS, HAZMAT_SAN BERNARDINO COUNTY - CA, HAZNET - CA, HIST AST - CA, HWG - CA, ICIS, INACTIVE PCS, NPDES - CA, OSHA, PCS FACILITY, RCRA_NONGEN, RFR - CA]
(cont.)

Envirosite ID: 692365
 EPA ID: N/R

ECHO (cont.)

FIPS Code :	06071
EPA Region :	09
Inspection Count :	0
Last Inspection Days :	N/R
Informal Count :	0
Last Informal Action Date :	N/R
Formal Action Count :	0
Last Formal Action Date :	N/R
Total Penalties :	0
Penalty Count :	N/R
Last Penalty Date :	N/R
Last Penalty Amount :	N/R
QTRS IN NC :	0
Programs IN SNC :	0
Current Compliance Status :	No Violation Identified
Three-Year Compliance Status :	
Collection Method :	ADDRESS MATCHING-HOUSE NUMBER
Reference Point :	CENTER OF A FACILITY OR STATION
Accuracy Meters :	30
Derived Tribes :	San Manuel Band of Mission Indians, California - 10.9 mile(s), San Manuel Band of Mission Indians, California - 10.9 mile(s)
Derived HUC :	18070203
Derived WBD :	180702030804
Derived STCTY FIPS :	06071
Derived Zip :	92316
Derived CD113 :	35
Derived CB2010 :	060710040042045
MYRTK Universe :	NNN
NPDES IDs :	CAZ213660
CWA Permit Types :	Minor
CWA Compliance Tracking :	On
CWA NAICS :	N/R
CWA SICS :	3271
CWA Inspection Count :	N/R
CWA Last Inspection Days :	N/R
CWA Informal Count :	N/R
CWA Formal Action Count :	N/R
CWA Last Formal Action Date :	N/R
CWA Penalties :	N/R
CWA Last Penalty Date :	N/R
CWA Last Penalty Amount :	N/R
CWA Quarters IN NC :	0
CWA Current Compliance Status :	No Violation Identified
CWA Current SNC Flag :	N
CWA 13 Quarters Compliance Status :	

Map Id: 13
 Direction: SSE
 Distance: 0.166 mi., 876 ft.
 Elevation: 903 ft.
 Relative: Lower

Site Name : ANGELUS BLOCK CO INC
 3435 S RIVERSIDE AVE | 3435 RIVERSIDE AVE | 3435 S. Riverside Avenue
 Bloomington
 RIALTO | BLOOMINGTON | Rialto, CA
 92316

Database(s) : [AST - CA, CALEPA SITES - CA, CIWQS - CA, ECHO, EMI - CA, FRS, HAZMAT_SAN BERNARDINO COUNTY - CA, HAZNET - CA, HIST AST - CA, HWG - CA, ICIS, INACTIVE PCS, NPDES - CA, OSHA, PCS FACILITY, RCRA_NONGEN, RFR - CA]
(cont.)

EnviroSite ID: 692365
 EPA ID: N/R

ECHO (cont.)

CWA 13 Quarters Effluent Exceedances:	N/R
CWA Three-Year QNCR Codes :	N/R
DFR URL :	Click here for hyperlink provided by the agency.
Facility SIC :	3271
Facility NAICS :	327331 - Concrete Block and Brick Manufacturing
Facility Last Inspection EPA Date :	N/R
Facility Last Inspection State Date :	N/R
Facility Last Formal Act EPA Date :	N/R
Facility Last Formal Act State Date :	N/R
Facility Last Informal Act EPA Date :	N/R
Facility Last Informal Act State Date:	N/R
Facility Federal Agency :	N/R
TRI Reporter :	N/R
Facility Imp Water Flag :	N/R
Current SNC Flag :	N
Indian County Flag :	N
Federal Flag :	N/R
US Mexico Border Flag :	N
Chesapeake Bay Flag :	N/R
AIR Flag :	N
NPDES Flag :	Y
SDWIS Flag :	N
RCRA Flag :	N
TRI Flag :	N
GHG Flag :	N
Major Flag :	N/R
Active Flag :	Y
NAA Flag :	Y
Latitude :	34.04001
Longitude :	-117.36753
Last Date in Agency List :	2020-02-10

Facility Name :	ANGELUS BLOCK COMPANY
Facility Address :	3435 RIVERSIDE AVE, RIALTO, CA 92316
County :	SAN BERNARDINO

Last Inspection Date :	N/R
Registry ID :	110070454887
FIPS Code :	N/R
EPA Region :	09
Inspection Count :	0
Last Inspection Days :	N/R
Informal Count :	0
Last Informal Action Date :	N/R
Formal Action Count :	0

Map Id: 13
 Direction: SSE
 Distance: 0.166 mi., 876 ft.
 Elevation: 903 ft.
 Relative: Lower

Site Name : ANGELUS BLOCK CO INC
 3435 S RIVERSIDE AVE | 3435 RIVERSIDE AVE | 3435 S. Riverside Avenue
 Bloomington
 RIALTO | BLOOMINGTON | Rialto, CA
 92316

Database(s) : [AST - CA, CALEPA SITES - CA, CIWQS - CA, ECHO, EMI - CA, FRS, HAZMAT_SAN BERNARDINO COUNTY - CA, HAZNET - CA, HIST AST - CA, HWG - CA, ICIS, INACTIVE PCS, NPDES - CA, OSHA, PCS FACILITY, RCRA_NONGEN, RFR - CA]
(cont.)

Envirosite ID: 692365
 EPA ID: N/R

ECHO (cont.)

Last Formal Action Date :	N/R
Total Penalties :	0
Penalty Count :	N/R
Last Penalty Date :	N/R
Last Penalty Amount :	N/R
QTRS IN NC :	0
Programs IN SNC :	0
Current Compliance Status :	No Violation Identified
Three-Year Compliance Status :	
Collection Method :	Zip Code Centroid
Reference Point :	N/R
Accuracy Meters :	10000
Derived Tribes :	N/R
Derived HUC :	N/R
Derived WBD :	N/R
Derived STCTY FIPS :	N/R
Derived Zip :	N/R
Derived CD113 :	N/R
Derived CB2010 :	N/R
MYRTK Universe :	NNN
NPDES IDs :	N/R
CWA Permit Types :	N/R
CWA Compliance Tracking :	N/R
CWA NAICS :	N/R
CWA SICs :	N/R
CWA Inspection Count :	N/R
CWA Last Inspection Days :	N/R
CWA Informal Count :	N/R
CWA Formal Action Count :	N/R
CWA Last Formal Action Date :	N/R
CWA Penalties :	N/R
CWA Last Penalty Date :	N/R
CWA Last Penalty Amount :	N/R
CWA Quarters IN NC :	N/R
CWA Current Compliance Status :	N/R
CWA Current SNC Flag :	N
CWA 13 Quarters Compliance Status :	N/R
CWA 13 Quarters Effluent Exceedances:	N/R
CWA Three-Year QNCR Codes :	N/R
DFR URL :	Click here for hyperlink provided by the agency.
Facility SIC :	N/R
Facility NAICS :	327331 - Concrete Block and Brick Manufacturing
Facility Last Inspection EPA Date :	N/R
Facility Last Inspection State Date :	N/R
Facility Last Formal Act EPA Date :	N/R
Facility Last Formal Act State Date :	N/R
Facility Last Informal Act EPA Date :	N/R

Map Id: 13
 Direction: SSE
 Distance: 0.166 mi., 876 ft.
 Elevation: 903 ft.
 Relative: Lower

Site Name : ANGELUS BLOCK CO INC
 3435 S RIVERSIDE AVE | 3435 RIVERSIDE AVE | 3435 S. Riverside Avenue
 Bloomington
 RIALTO | BLOOMINGTON | Rialto, CA
 92316

Database(s) : [AST - CA, CALEPA SITES - CA, CIWQS - CA, ECHO, EMI - CA, FRS, HAZMAT_SAN BERNARDINO COUNTY - CA, HAZNET - CA, HIST AST - CA, HWG - CA, ICIS, INACTIVE PCS, NPDES - CA, OSHA, PCS FACILITY, RCRA_NONGEN, RFR - CA]
(cont.)

Envirosite ID: 692365
 EPA ID: N/R

ECHO (cont.)

Facility Last Informal Act State Date:	N/R
Facility Federal Agency :	N/R
TRI Reporter :	N/R
Facility Imp Water Flag :	N/R
Current SNC Flag :	N
Indian County Flag :	N
Federal Flag :	N/R
US Mexico Border Flag :	N/R
Chesapeake Bay Flag :	N/R
AIR Flag :	N
NPDES Flag :	N
SDWIS Flag :	N
RCRA Flag :	Y
TRI Flag :	N
GHG Flag :	N
Major Flag :	N/R
Active Flag :	Y
NAA Flag :	N
Latitude :	34.058099
Longitude :	-117.39039
Last Date in Agency List :	2021-04-16

EMI - CA

Facility Name :	ANGELUS BLOCK CO
Facility Address :	3435 S RIVERSIDE AVE, BLOOMINGTON, 92316
County :	San Bernardino

Facility ID :	121595
Air Basin Code :	South Coast
District :	SOUTH COAST AQMD
County ID :	SBD
SIC Code :	3271
CHAPIS :	N/R
CERR Code :	N/R
Last Date in Agency List :	2019-07-08

Additional Details

Year :	2017
Total Organic Gases (Tons/Year) :	N/R
Reactive Organic Gases (Tons/Year) :	N/R
Carbon Monoxide (Tons/Year) :	N/R
Nitrogen Oxides (Tons/Year) :	N/R
Sulfur Oxides (Tons/Year) :	N/R

Map Id: 13
 Direction: SSE
 Distance: 0.166 mi., 876 ft.
 Elevation: 903 ft.
 Relative: Lower

Site Name : ANGELUS BLOCK CO INC
 3435 S RIVERSIDE AVE | 3435 RIVERSIDE AVE | 3435 S. Riverside Avenue
 Bloomington
 RIALTO | BLOOMINGTON | Rialto, CA
 92316

Database(s) : [AST - CA, CALEPA SITES - CA, CIWQS - CA, ECHO, EMI - CA, FRS, HAZMAT_SAN BERNARDINO COUNTY - CA, HAZNET - CA, HIST AST - CA, HWG - CA, ICIS, INACTIVE PCS, NPDES - CA, OSHA, PCS FACILITY, RCRA_NONGEN, RFR - CA]
(cont.)

Envirosite ID: 692365
 EPA ID: N/R

EMI - CA **(cont.)**

Particulate Matter (Tons/Year) : .02078
 Fine Particulate Matter (Tons/Year) : .008312

FRS

Facility Name : ANGELUS BLOCK CO
 Facility Address : 3435 S RIVERSIDE AVE, BLOOMINGTON, CA 92316
 County : SAN BERNARDINO

Site Details

Registry ID : 110041390394
 FRS Facility URL : [Click here for hyperlink provided by the agency.](#)
 Last Date in Agency List : 2021-05-03

Source Description

Source Description : The Emission Inventory System (EIS) maintains an inventory of large stationary sources and voluntarily-reported smaller sources of air point pollution emitters. It contains information about facility sites and their physical location, emission units, emission processes, release points, control approaches, and regulations. Facility inventory data are kept separate from the emissions data and have stable identifiers to improve continuity from year to year and to help identify duplicate or missing facilities.

The NPDES module of the Compliance Information System (ICIS) tracks surface water permits issued under the Clean Water Act. Under NPDES, all facilities that discharge pollutants from any point source into waters of the United States are required to obtain a permit. The permit will likely contain limits on what can be discharged, impose monitoring and reporting requirements, and include other provisions to ensure that the discharge does not adversely affect water quality.

OSHA-OIS

Source Description :

The California Environmental Protection Agency (CalEPA) has recently implemented a new data warehouse system (nSite). This data warehouse combines and merges facility and site information from five different systems managed within CalEPA. The five systems are: California Environmental Reporting System (CERS), EnviroStor, GeoTracker, California Integrated Water Quality System (CIWQS), and Toxic Release Inventory (TRI).

Map Id: 13
 Direction: SSE
 Distance: 0.166 mi., 876 ft.
 Elevation: 903 ft.
 Relative: Lower

Site Name : ANGELUS BLOCK CO INC
 3435 S RIVERSIDE AVE | 3435 RIVERSIDE AVE | 3435 S. Riverside Avenue
 Bloomington
 RIALTO | BLOOMINGTON | Rialto, CA
 92316

Database(s) : [AST - CA, CALEPA SITES - CA, CIWQS - CA, ECHO, EMI - CA, FRS, HAZMAT_SAN BERNARDINO COUNTY - CA, HAZNET - CA, HIST AST - CA, HWG - CA, ICIS, INACTIVE PCS, NPDES - CA, OSHA, PCS FACILITY, RCRA_NONGEN, RFR - CA]
(cont.)

EnviroSite ID: 692365
 EPA ID: N/R

FRS (cont.)

FRS Environmental Interest
 Source and System ID : CA-ENVIROVIEW - 92373
 EIS - 13511811
 ICIS - CAZ213660
 OSHA-OIS - 316211390
 OSHA-OIS - 341130268

Facility Name : ANGELUS BLOCK CO INC
 Facility Address : 3435 S RIVERSIDE AVE, BLOOMINGTON, CA 92316
 County : SAN BERNARDINO

Site Details

Registry ID : 110041390394
 FRS Facility URL : [Click here for hyperlink provided by the agency.](#)
 Last Date in Agency List : 2020-08-31

Source Description

Source Description : The Emission Inventory System (EIS) maintains an inventory of large stationary sources and voluntarily-reported smaller sources of air point pollution emitters. It contains information about facility sites and their physical location, emission units, emission processes, release points, control approaches, and regulations. Facility inventory data are kept separate from the emissions data and have stable identifiers to improve continuity from year to year and to help identify duplicate or missing facilities.

The NPDES module of the Compliance Information System (ICIS) tracks surface water permits issued under the Clean Water Act. Under NPDES, all facilities that discharge pollutants from any point source into waters of the United States are required to obtain a permit. The permit will likely contain limits on what can be discharged, impose monitoring and reporting requirements, and include other provisions to ensure that the discharge does not adversely affect water quality.

OSHA-OIS

Source Description :

The California Environmental Protection Agency (CalEPA) has recently implemented a new data warehouse system (nSite). This data warehouse combines and merges facility and site information from five different systems managed within CalEPA. The five systems are: California Environmental Reporting System (CERS), EnviroStor, GeoTracker, California Integrated Water Quality System (CIWQS), and Toxic Release Inventory (TRI).

Map Id: 13
 Direction: SSE
 Distance: 0.166 mi., 876 ft.
 Elevation: 903 ft.
 Relative: Lower

Site Name : ANGELUS BLOCK CO INC
 3435 S RIVERSIDE AVE | 3435 RIVERSIDE AVE | 3435 S. Riverside Avenue
 Bloomington
 RIALTO | BLOOMINGTON | Rialto, CA
 92316

Database(s) : [AST - CA, CALEPA SITES - CA, CIWQS - CA, ECHO, EMI - CA, FRS, HAZMAT_SAN BERNARDINO COUNTY - CA, HAZNET - CA, HIST AST - CA, HWG - CA, ICIS, INACTIVE PCS, NPDES - CA, OSHA, PCS FACILITY, RCRA_NONGEN, RFR - CA]
(cont.)

EnviroSite ID: 692365
 EPA ID: N/R

FRS (cont.)

FRS Environmental Interest
 Source and System ID : CA-ENVIROVIEW - 92373
 EIS - 13511811
 ICIS - CAZ213660
 OSHA-OIS - 316211390
 OSHA-OIS - 341130268

Facility Name : ANGELUS BLOCK COMPANY
 Facility Address : 3435 RIVERSIDE AVE, RIALTO, CA 92316
 County : SAN BERNARDINO

Site Details
 Registry ID : 110070454887
 FRS Facility URL : [Click here for hyperlink provided by the agency.](#)
 Last Date in Agency List : 2021-05-03

Source Description

Source Description :

RCRAInfo is EPA's comprehensive information system that supports the Resource Conservation and Recovery Act (RCRA) of 1976 and the Hazardous and Solid Waste Amendments (HSWA) of 1984 through the tracking of events and activities related to facilities that generate, transport, and treat, store, or dispose of hazardous waste. RCRAInfo allows RCRA program staff to track the notification, permit, compliance, and corrective action activities required under RCRA. RCRAInfo also supports generation of the National Hazardous Waste Biennial Report. All generators and treatment, storage, and disposal facilities who handle hazardous waste are required to report to the EPA Administrator at least once every two years to support creation of the Biennial Report.

FRS Environmental Interest
 Source and System ID : RCRAINFO - CAL000269033

HAZMAT_SAN BERNARDINO COUNTY - CA

Facility Name : Angelus Block CO Inc
 Facility Address : 3435 S Riverside Ave, Bloomington, CA 92316

Expiration Date : 2020-04-30
 Facility ID : FA0014971
 Status : ACTIVE

Map Id: 13
 Direction: SSE
 Distance: 0.166 mi., 876 ft.
 Elevation: 903 ft.
 Relative: Lower

Site Name : ANGELUS BLOCK CO INC
 3435 S RIVERSIDE AVE | 3435 RIVERSIDE AVE | 3435 S. Riverside Avenue
 Bloomington
 RIALTO | BLOOMINGTON | Rialto, CA
 92316

Database(s) : [AST - CA, CALEPA SITES - CA, CIWQS - CA, ECHO, EMI - CA, FRS, HAZMAT_SAN BERNARDINO COUNTY - CA, HAZNET - CA, HIST AST - CA, HWG - CA, ICIS, INACTIVE PCS, NPDES - CA, OSHA, PCS FACILITY, RCRA_NONGEN, RFR - CA]
(cont.)

EnviroSite ID: 692365
 EPA ID: N/R

HAZMAT_SAN BERNARDINO COUNTY - CA **(cont.)**

Permit ID : PT0026105
 PE : 4244
 Permit Description : HAZARDOUS MATERIALS 11-30 CHEMICALS
 Owner Information : Angelus Block Co.,INC.
 Mailing Contact Name : N/R
 Mailing Address 1 : 11374 Tuxford St, Sun Valley, CA 91352
 Mailing Address 2 : N/R
 Last Date in Agency List : 2020-03-17

Expiration Date : 2014-04-30
 Facility ID : FA0014971
 Status : INACTIVE
 Permit ID : PT0026106
 PE : 4430
 Permit Description : CONDITIONALLY EXEMPT SMALL QUANTITY GENERATOR
 Owner Information : Angelus Block Co.,INC.
 Mailing Contact Name : N/R
 Mailing Address 1 : 11374 Tuxford St, Sun Valley, CA 91352
 Mailing Address 2 : N/R
 Last Date in Agency List : 2020-03-17

Expiration Date : 2020-04-30
 Facility ID : FA0014971
 Status : ACTIVE
 Permit ID : PT0026107
 PE : 4453
 Permit Description : SMALL QUANTITY GENERATOR
 Owner Information : Angelus Block Co.,INC.
 Mailing Contact Name : N/R
 Mailing Address 1 : 11374 Tuxford St, Sun Valley, CA 91352
 Mailing Address 2 : N/R
 Last Date in Agency List : 2020-03-17

Expiration Date : 2020-04-30
 Facility ID : FA0014971
 Status : ACTIVE
 Permit ID : PT0026203
 PE : 4031
 Permit Description : APSA 1,320-10,000 GAL FAC CAPACITY
 Owner Information : Angelus Block Co.,INC.
 Mailing Contact Name : N/R
 Mailing Address 1 : 11374 Tuxford St, Sun Valley, CA 91352
 Mailing Address 2 : N/R
 Last Date in Agency List : 2020-03-17

Map Id: 13
 Direction: SSE
 Distance: 0.166 mi., 876 ft.
 Elevation: 903 ft.
 Relative: Lower

Site Name : ANGELUS BLOCK CO INC
 3435 S RIVERSIDE AVE | 3435 RIVERSIDE AVE | 3435 S. Riverside Avenue
 Bloomington
 RIALTO | BLOOMINGTON | Rialto, CA
 92316

Database(s) : [AST - CA, CALEPA SITES - CA, CIWQS - CA, ECHO, EMI - CA, FRS, HAZMAT_SAN BERNARDINO COUNTY - CA, HAZNET - CA, HIST AST - CA, HWG - CA, ICIS, INACTIVE PCS, NPDES - CA, OSHA, PCS FACILITY, RCRA_NONGEN, RFR - CA]
(cont.)

EnviroSite ID: 692365
 EPA ID: N/R

HAZMAT_SAN BERNARDINO COUNTY - CA (cont.)

Facility Name : ANGELUS BLOCK CO INC
 Facility Address : 3435 S RIVERSIDE AVE, BLOOMINGTON, CA 92316

Expiration Date : 2014-04-30
 Facility ID : FA0014971
 Status : INACTIVE
 Permit ID : PT0026106
 PE : 4430
 Permit Description : CONDITIONALLY EXEMPT SMALL QUANTITY GENERATOR
 Owner Information : Angelus Block Co.,INC.
 Mailing Contact Name : N/R
 Mailing Address 1 : 11374 Tuxford St, Sun Valley, CA 91352
 Mailing Address 2 : N/R
 Last Date in Agency List : 2021-06-19

Expiration Date : 2022-04-30
 Facility ID : FA0014971
 Status : ACTIVE
 Permit ID : PT0026105
 PE : 4244
 Permit Description : HAZARDOUS MATERIALS 11-30 CHEMICALS
 Owner Information : Angelus Block Co.,INC.
 Mailing Contact Name : N/R
 Mailing Address 1 : 11374 Tuxford St, Sun Valley, CA 91352
 Mailing Address 2 : N/R
 Last Date in Agency List : 2021-06-19

Expiration Date : 2022-04-30
 Facility ID : FA0014971
 Status : ACTIVE
 Permit ID : PT0026107
 PE : 4453
 Permit Description : SMALL QUANTITY GENERATOR
 Owner Information : Angelus Block Co.,INC.
 Mailing Contact Name : N/R
 Mailing Address 1 : 11374 Tuxford St, Sun Valley, CA 91352
 Mailing Address 2 : N/R
 Last Date in Agency List : 2021-06-19

Expiration Date : 2022-04-30
 Facility ID : FA0014971
 Status : ACTIVE
 Permit ID : PT0026203

Map Id: 13
 Direction: SSE
 Distance: 0.166 mi., 876 ft.
 Elevation: 903 ft.
 Relative: Lower

Site Name : ANGELUS BLOCK CO INC
 3435 S RIVERSIDE AVE | 3435 RIVERSIDE AVE | 3435 S. Riverside Avenue
 Bloomington
 RIALTO | BLOOMINGTON | Rialto, CA 92316

Database(s) : [AST - CA, CALEPA SITES - CA, CIWQS - CA, ECHO, EMI - CA, FRS, HAZMAT_SAN BERNARDINO COUNTY - CA, HAZNET - CA, HIST AST - CA, HWG - CA, ICIS, INACTIVE PCS, NPDES - CA, OSHA, PCS FACILITY, RCRA_NONGEN, RFR - CA]
(cont.)

Envirosite ID: 692365
 EPA ID: N/R

HAZMAT_SAN BERNARDINO COUNTY - CA **(cont.)**

PE : 4031
 Permit Description : APSA 1,320-10,000 GAL FAC CAPACITY
 Owner Information : Angelus Block Co.,INC.
 Mailing Contact Name : N/R
 Mailing Address 1 : 11374 Tuxford St, Sun Valley, CA 91352
 Mailing Address 2 : N/R
 Last Date in Agency List : 2021-06-19

HAZNET - CA

Facility Name : ANGELUS BLOCK COMPANY
 Facility Address : 3435 RIVERSIDE AVE, RIALTO, CA 92316
 County : SAN BERNARDINO

Site Details

Generator EPA ID : CAL000269033
 Active : Active
 Category : STATE
 Facility Types : N/R
 Type : PERMANENT
 Contact Name : N/R
 Contact Phone : N/R
 Facility Mailing Address : 11374 TUXFORD STREET, SUN VALLEY, CA 913520000
 Latitude : 34.04090546
 Longitude : -117.36775048
 Agency Hyperlink : [Click here for hyperlink provided by the agency.](#)
 Last Date in Agency List : 2021-07-08

Waste Generator Details

State Waste :
 2019: 352 - Other organic solids, 0.20000 tons to AZR000521146
 2019: 352 - Other organic solids, 0.36000 tons to AZR000521146
 2019: 352 - Other organic solids, 0.47500 tons to AZR000515924
 2018: 352 - Other organic solids, 0.80000 tons to AZR000515924
 2017: 352 - Other organic solids, 0.6 tons to AZR000515924
 2016: 352 - Other organic solids, 0.8 tons to CAD097030993
 2015: 352 - Other organic solids, 0.525 tons to CAD097030993
 2014: 352 - Other organic solids, 1.65 tons to CAD097030993
 2013: 343 - Unspecified organic liquid mixture, 0.175 tons to CAT080013352
 2013: 352 - Other organic solids, 1.35 tons to CAD097030993
 2013: 491 - Unspecified sludge waste, 0.27105 tons to CAD097030993
 2013: 791 - Liquids with pH <= 2, 0.2085 tons to CAD097030993

Map Id: 13
 Direction: SSE
 Distance: 0.166 mi., 876 ft.
 Elevation: 903 ft.
 Relative: Lower

Site Name : ANGELUS BLOCK CO INC
 3435 S RIVERSIDE AVE | 3435 RIVERSIDE AVE | 3435 S. Riverside Avenue
 Bloomington
 RIALTO | BLOOMINGTON | Rialto, CA
 92316

Database(s) : [AST - CA, CALEPA SITES - CA, CIWQS - CA, ECHO, EMI - CA, FRS, HAZMAT_SAN BERNARDINO COUNTY - CA, HAZNET - CA, HIST AST - CA, HWG - CA, ICIS, INACTIVE PCS, NPDES - CA, OSHA, PCS FACILITY, RCRA_NONGEN, RFR - CA]
(cont.)

Envirosite ID: 692365
 EPA ID: N/R

HAZNET - CA (cont.)

- 2012: 343 - Unspecified organic liquid mixture, 0.272 tons to CAT080013352
- 2012: 352 - Other organic solids, 1.675 tons to CAD097030993
- 2011: 352 - Other organic solids, 1.25 tons to CAD097030993
- 2010: 352 - Other organic solids, 0.4 tons to CAD097030993
- 2009: 352 - Other organic solids, 1.1 tons to CAD097030993
- 2008: 352 - Other organic solids, 0.8 tons to CAD097030993
- 2007: 352 - Other organic solids, 0.5875 tons to CAD097030993
- 2006: 352 - Other organic solids, 0.1 tons to CAD097030993
- 2006: 352 - Other organic solids, 0.25 tons to CAD097030993
- 2006: 352 - Other organic solids, 0.125 tons to CAD097030993
- 2005: 352 - Other organic solids, 0.575 tons to CAT080033681
- 2004: 352 - Other organic solids, 0.7 tons to CAT080033681

HIST AST - CA

Facility Name : Angelus Block CO Inc
 Facility Address : 3435 S Riverside Ave, Bloomington, 92316
 County : San Bernardino

Site Details

CERS ID : 10407202
 Facility ID : FA0014971
 EPA ID : CAL000269033
 Business Name : ANGELUS BLOCK CO
 Phone : 8187678576
 Fax : 8187680473
 Mailing Address : 11374 Tuxford St, Sun Valley, CA 91352
 Owner Name : Angelus Block Co.,INC.
 Owner Phone : 8187678576
 Owner Mailing Address : 11374 Tuxford St, Sun Valley, CA 91352-United States
 Property Owner Name : N/R
 Property Owner Phone : N/R
 Property Owner Mailing Address : N/R
 Operator Name : Angelus Block CO.,INC.
 Operator Phone : 8187678576
 CUPA : N/R
 Total Gallons : N/R
 Facility Latitude Measure : 34.04015
 Facility Longitude Measure : -117.36681
 Last Date in Agency List : 01/31/2018

HWG - CA

Facility Name : ANGELUS BLOCK COMPANY

Map Id: 13
 Direction: SSE
 Distance: 0.166 mi., 876 ft.
 Elevation: 903 ft.
 Relative: Lower

Envirosite ID: 692365
 EPA ID: N/R

Site Name : ANGELUS BLOCK CO INC
 3435 S RIVERSIDE AVE | 3435 RIVERSIDE AVE | 3435 S. Riverside Avenue
 Bloomington
 RIALTO | BLOOMINGTON | Rialto, CA 92316

Database(s) : [AST - CA, CALEPA SITES - CA, CIWQS - CA, ECHO, EMI - CA, FRS, HAZMAT_SAN BERNARDINO COUNTY - CA, HAZNET - CA, HIST AST - CA, HWG - CA, ICIS, INACTIVE PCS, NPDES - CA, OSHA, PCS FACILITY, RCRA_NONGEN, RFR - CA]
(cont.)

HWG - CA (cont.)

Facility Address :	3435 RIVERSIDE AVE, RIALTO, CA 92316
County :	SAN BERNARDINO
EPA ID :	CAL000269033
Status :	Active
Category :	STATE
Type :	PERMANENT
Facility Type :	N/R
Mailing Address :	11374 TUXFORD STREET, SUN VALLEY, CA 913520000
Owner Name :	ANGELUS BLOCK CO INC
Owner Address :	11374 TUXFORD ST, SUN VALLEY, CA 913520000
Operator Name :	DAVID WILSON
Operator Address :	11374 TUXFORD ST, SUN VALLEY, CA 91352
Latitude :	34.040905
Longitude :	-117.36775

ICIS

Facility Name :	ANGELUS BLOCK CO INC
Facility Address :	3435 S RIVERSIDE AVE, RIALTO, CA 92316

Site Details

NPDES ID :	CAZ213660
ICIS Facility Interest ID :	3600726037
Facility UIN :	110041390394
Facility Type Code :	Privately Owned Facility
Impaired Waters :	303(D) Listed
Latitude :	34.03964
Longitude :	-117.36748
Last Date in Agency List :	2021-05-17

Facility NAICS

NAICS Code :	N/R
NAICS Description :	N/R

Facility SIC

SIC Code :	3271
SIC Description :	Concrete Block And Brick

Map Id: 13
 Direction: SSE
 Distance: 0.166 mi., 876 ft.
 Elevation: 903 ft.
 Relative: Lower

Site Name : ANGELUS BLOCK CO INC
 3435 S RIVERSIDE AVE | 3435 RIVERSIDE AVE | 3435 S. Riverside Avenue
 Bloomington
 RIALTO | BLOOMINGTON | Rialto, CA
 92316

Database(s) : [AST - CA, CALEPA SITES - CA, CIWQS - CA, ECHO, EMI - CA, FRS, HAZMAT_SAN BERNARDINO COUNTY - CA, HAZNET - CA, HIST AST - CA, HWG - CA, ICIS, INACTIVE PCS, NPDES - CA, OSHA, PCS FACILITY, RCRA_NONGEN, RFR - CA]
(cont.)

Envirosite ID: 692365
 EPA ID: N/R

INACTIVE PCS

Issue Date : 2015-07-01
 Original Issue Date : 2015-07-01
 Effective Date : 2015-07-01
 Expiration Date : 2020-06-30
 Retirement Date : N/R
 Termination Date : N/R
 Issuing Agency : CA Waterboards
 Agency Type : State
 Activity ID : 3601105398
 External Permit Number : CAZ213660
 Facility Type Indicator : NON-POTW
 Permit Type : General Permit Covered Facility-NPDES)
 Major Minor Status : N
 Permit Status : Expired
 Total Design Flow Number : N/R
 Actual Average Flow Number : N/R
 State Water Body : N/R
 State Water Body Name : N/R
 Permit Name : Angelus Block Co Inc
 Permit Comp Status : Y
 RNC Tracking : Y
 Master External Permit Number : CAS000001
 TMDL Interface : N/R
 EDMR Authorization : N
 Pretreatment Indicator : N/R
 Last Date in Agency List : 2021-06-11

NPDES - CA

Facility Name : Angelus Block Co Inc
 Facility Address : 3435 S Riverside Ave, Rialto, 92316
 County : San Bernardino

Effective Date : 2002-07-02
 Adoption Date : N/R
 Expiration Date : N/R
 Termination Date : N/R
 Order Number : 97-03-DWQ
 NPDES Number : CAS000001
 WDID : 8 36I017346
 RM Status : Active
 Reg Meas ID : 213660
 Reg Meas Type : Enrollee
 Program : Industrial
 Facility Place ID : N/R
 Region Code : 8

Map Id: 13
 Direction: SSE
 Distance: 0.166 mi., 876 ft.
 Elevation: 903 ft.
 Relative: Lower

Site Name : ANGELUS BLOCK CO INC
 3435 S RIVERSIDE AVE | 3435 RIVERSIDE AVE | 3435 S. Riverside Avenue
 Bloomington
 RIALTO | BLOOMINGTON | Rialto, CA 92316

Database(s) : [AST - CA, CALEPA SITES - CA, CIWQS - CA, ECHO, EMI - CA, FRS, HAZMAT_SAN BERNARDINO COUNTY - CA, HAZNET - CA, HIST AST - CA, HWG - CA, ICIS, INACTIVE PCS, NPDES - CA, OSHA, PCS FACILITY, RCRA_NONGEN, RFR - CA]
(cont.)

EnviroSite ID: 692365
 EPA ID: N/R

NPDES - CA (cont.)

Discharger ID : 0
 Discharger : Angelus Block Co Inc
 Discharger Address : 11374 Tuxford St, Sun Valley, California 91352
 Last Date in Agency List : 2021-07-05

OSHA

Facility Name : Angelus Block Co., Inc.
 Facility Address : 3435 S. Riverside Avenue Bloomington, Bloomington, CA 92316

Site Details

Date of Incident : 2015-12-15
 Case Status : N/R
 Inspection Number : 1113026
 Fatality or Catastrophe : Fatality
 Preliminary Description of Incident : Worker struck and killed by machine.
 Federal or State Plan : N/R
 Citation Issued Related to Fatality : N/R
 Inspection Information - Office : N/R
 Employer/Address of Incident : Angelus Block Co. Inc., Rialto, CA 92316
 Victims : Jose Vega Montoya
 Open Date : 2015-12-15
 Closed Conference Date : N/R
 Closed Case Date : N/R
 Report ID : 0950633
 Union Status : Union
 Inspection Type : Fat/Cat
 Scope : Partial
 Ownership : Private
 Safety/Health : Safety
 Advanced Notice : N
 Mailing Address : N/R
 SIC : N/R
 NAICS : 327331/Concrete Block and Brick Manufacturing
 Last Date in Agency List : 2016-04-12

Related Activity

Related Activity ID : 1046609
 Related Activity Type : Accident

PCS FACILITY

Issue Date : 2015-07-01

Map Id: 13
 Direction: SSE
 Distance: 0.166 mi., 876 ft.
 Elevation: 903 ft.
 Relative: Lower

Site Name : ANGELUS BLOCK CO INC
 3435 S RIVERSIDE AVE | 3435 RIVERSIDE AVE | 3435 S. Riverside Avenue
 Bloomington
 RIALTO | BLOOMINGTON | Rialto, CA
 92316

Database(s) : [AST - CA, CALEPA SITES - CA, CIWQS - CA, ECHO, EMI - CA, FRS, HAZMAT_SAN BERNARDINO COUNTY - CA, HAZNET - CA, HIST AST - CA, HWG - CA, ICIS, INACTIVE PCS, NPDES - CA, OSHA, PCS FACILITY, RCRA_NONGEN, RFR - CA]
(cont.)

Envirosite ID: 692365
 EPA ID: N/R

PCS FACILITY **(cont.)**

Original Issue Date : 2015-07-01
 Effective Date : 2015-07-01
 Expiration Date : 2020-06-30
 Retirement Date : N/R
 Termination Date : N/R
 Issuing Agency : CA Waterboards
 Agency Type : State
 Activity ID : 3601105398
 External Permit Number : CAZ213660
 Facility Type Indicator : NON-POTW
 Permit Type : General Permit Covered Facility-NPDES)
 Major Minor Status : N
 Permit Status : Effective
 Total Design Flow Number : N/R
 Actual Average Flow Number : N/R
 State Water Body : N/R
 State Water Body Name : N/R
 Permit Name : Angelus Block Co Inc
 Permit Comp Status : Y
 RNC Tracking : Y
 Master External Permit Number : CAS000001
 TMDL Interface : N/R
 EDMR Authorization : N
 Pretreatment Indicator : N/R
 Last Date in Agency List : 2020-02-11

RCRA_NONGEN

Facility Name : ANGELUS BLOCK COMPANY
 Facility Address : 3435 RIVERSIDE AVE, RIALTO, CA 92316
 County : SAN BERNARDINO

Date Form Received by Agency : 2003-04-14
 EPA ID : CAL000269033
 Mailing Address : 11374 TUXFORD STREET, SUN VALLEY, CA 91352-0000
 Contact : DAVID WILSON
 Contact Address : 11374 TUXFORD ST, SUN VALLEY, CA 91352
 Contact Country : N/R
 Contact Telephone : 818-767-8576
 Contact Email : DWILSON@ANGELUSBLOCK.COM
 EPA Region : 09
 Land Type : Not Reported
 Source Type : Implementer
 Classification : Not a generator, verified
 Description : Not a generator, verified
 Last Date in Agency List : 2021-04-26

Map Id: 13
 Direction: SSE
 Distance: 0.166 mi., 876 ft.
 Elevation: 903 ft.
 Relative: Lower

Site Name : ANGELUS BLOCK CO INC
 3435 S RIVERSIDE AVE | 3435 RIVERSIDE AVE | 3435 S. Riverside Avenue
 Bloomington
 RIALTO | BLOOMINGTON | Rialto, CA
 92316

Database(s) : [AST - CA, CALEPA SITES - CA, CIWQS - CA, ECHO, EMI - CA, FRS, HAZMAT_SAN BERNARDINO COUNTY - CA, HAZNET - CA, HIST AST - CA, HWG - CA, ICIS, INACTIVE PCS, NPDES - CA, OSHA, PCS FACILITY, RCRA_NONGEN, RFR - CA]
(cont.)

EnviroSite ID: 692365
 EPA ID: N/R

RCRA_NONGEN (cont.)

Owner/Operator Summary

Owner/Operator Name :	ANGELUS BLOCK CO INC
Owner/Operator Address :	11374 TUXFORD ST, SUN VALLEY, CA 91352-0000
Owner/Operator Country :	N/R
Owner/Operator Telephone :	818-767-8576
Owner/Operator Email :	N/R
Owner/Operator Fax :	N/R
Legal Status :	Other land type
Owner/Operator Type :	Owner
Owner/Operator Start Date :	N/R
Owner/Operator End Date :	N/R

Owner/Operator Name :	DAVID WILSON
Owner/Operator Address :	11374 TUXFORD ST, SUN VALLEY, CA 91352
Owner/Operator Country :	N/R
Owner/Operator Telephone :	818-767-8576
Owner/Operator Email :	N/R
Owner/Operator Fax :	N/R
Legal Status :	Other land type
Owner/Operator Type :	Operator
Owner/Operator Start Date :	N/R
Owner/Operator End Date :	N/R

Handler Activities Summary

U.S. Importer of Hazardous Waste :	N
Mixed Waste (Haz. and Radioactive) :	N
Recycler of Hazardous Waste :	N
Transporter of Hazardous Waste :	N
Treater, Storer or Disposer of HW :	N
Underground Injection Activity :	N
On-site Burner Exemption :	N
Furnace Exemption :	N
Used Oil Fuel Burner :	N
Used Oil Processor :	N
Used Oil Refiner :	N
Used Oil Fuel Marketer to Burner :	N
Used Oil Specification Marketer :	N
Used Oil Transfer Facility :	N
Used Oil Transporter :	N

Map Id: 13
 Direction: SSE
 Distance: 0.166 mi., 876 ft.
 Elevation: 903 ft.
 Relative: Lower

Site Name : ANGELUS BLOCK CO INC
 3435 S RIVERSIDE AVE | 3435 RIVERSIDE AVE | 3435 S. Riverside Avenue
 Bloomington
 RIALTO | BLOOMINGTON | Rialto, CA 92316

Database(s) : [AST - CA, CALEPA SITES - CA, CIWQS - CA, ECHO, EMI - CA, FRS, HAZMAT_SAN BERNARDINO COUNTY - CA, HAZNET - CA, HIST AST - CA, HWG - CA, ICIS, INACTIVE PCS, NPDES - CA, OSHA, PCS FACILITY, RCRA_NONGEN, RFR - CA]
(cont.)

EnviroSite ID: 692365
 EPA ID: N/R

RCRA_NONGEN (cont.)

Notices of Violations Summary
 Regulation Violated :

N

RFR - CA

Facility Name :	Angelus Block Co Inc
Facility Address :	3435 S Riverside Ave, Rialto, CA 92316
County :	San Bernardino
Effective Date :	2002-07-02
Adoption Date :	N/R
Termination Date :	N/R
Expiration/Review Date :	N/R
NPDES Number :	CAS000001
Order Number :	2014-0057-DWQ
WDID :	8 36I017346
SIC/NAICS :	3271
Program :	INDSTW
Regulatory Measure Status :	Active
Regulatory Measure Type :	Storm water industrial
Place/Project Type :	Industrial - Concrete Block and Brick
Region :	8
Design Flow :	N/R
Major/Minor :	N/R
Complexity :	N/R
TTWQ :	N/R
Number of Enforcement Actions within Five Years:	N/R
Number of Violations within Five Years:	N/R
Agency :	Angelus Block Co Inc
Agency Address :	11374 Tuxford St, Sun Valley, CA 91352
Latitude :	34.03964
Longitude :	-117.36748
Last Date in Agency List :	2021-03-30

Map Id: 14
 Direction: SSW
 Distance: 0.188 mi., 995 ft.
 Elevation: 898 ft.
 Relative: Lower

Site Name : COOPER LIGHTING INC. | Cooper Lightng Solutions
 3350 S ENTERPRISE
 BLOOMINGTON, CA 92316

Database(s) : [CALEPA SITES - CA, ECHO, FRS, HAZMAT_SAN BERNARDINO COUNTY - CA]

EnviroSite ID: 873152
EPA ID: N/R

CALEPA SITES - CA

Facility Name : Cooper Lightng Solutions
 Facility Address : 3350 S ENTERPRISE, BLOOMINGTON, 92316

Site ID : 390553
 EI ID : 10312150
 EI Description : Hazardous Waste Generator
 Latitude : 34.040180
 Longitude : -117.372010
 Agency Hyperlink : [Click here for hyperlink provided by the agency.](#)
 Last Date in Agency List : 2021-04-29

Site ID : 390553
 EI ID : 10312150
 EI Description : Chemical Storage Facilities
 Latitude : 34.040180
 Longitude : -117.372010
 Agency Hyperlink : [Click here for hyperlink provided by the agency.](#)
 Last Date in Agency List : 2021-04-29

ECHO

Facility Name : COOPER LIGHTING INC.
 Facility Address : 3350 S ENTERPRISE, BLOOMINGTON, CA 92316
 County : SAN BERNARDINO COUNT

Last Inspection Date : N/R
 Registry ID : 110065982967
 FIPS Code : 06071
 EPA Region : 09
 Inspection Count : 0
 Last Inspection Days : N/R
 Informal Count : 0
 Last Informal Action Date : N/R
 Formal Action Count : 0
 Last Formal Action Date : N/R
 Total Penalties : 0
 Penalty Count : N/R
 Last Penalty Date : N/R
 Last Penalty Amount : N/R
 QTRS IN NC : 0
 Programs IN SNC : 0
 Current Compliance Status : No Violation Identified
 Three-Year Compliance Status :
 Collection Method : ADDRESS MATCHING-HOUSE NUMBER
 Reference Point : CENTER OF A FACILITY OR STATION
 Accuracy Meters : 30

Derived Tribes : San Manuel Band of Mission Indians, California - 11 mile(s), San Manuel Band of Mission Indians, California - 11.1 mile(s)

Derived HUC : 18070203

Map Id: 14
 Direction: SSW
 Distance: 0.188 mi., 995 ft.
 Elevation: 898 ft.
 Relative: Lower

Site Name : COOPER LIGHTING INC. | Cooper Lightng Solutions
 3350 S ENTERPRISE
 BLOOMINGTON, CA 92316

Database(s) : [CALEPA SITES - CA, ECHO, FRS, HAZMAT_SAN BERNARDINO COUNTY - CA]
(cont.)

EnviroSite ID: 873152
 EPA ID: N/R

ECHO (cont.)

Derived WBD :	180702030804
Derived STCTY FIPS :	06071
Derived Zip :	92316
Derived CD113 :	35
Derived CB2010 :	060710040032025
MYRTK Universe :	NNN
NPDES IDs :	N/R
CWA Permit Types :	N/R
CWA Compliance Tracking :	N/R
CWA NAICS :	N/R
CWA SICs :	N/R
CWA Inspection Count :	N/R
CWA Last Inspection Days :	N/R
CWA Informal Count :	N/R
CWA Formal Action Count :	N/R
CWA Last Formal Action Date :	N/R
CWA Penalties :	N/R
CWA Last Penalty Date :	N/R
CWA Last Penalty Amount :	N/R
CWA Quarters IN NC :	N/R
CWA Current Compliance Status :	N/R
CWA Current SNC Flag :	N
CWA 13 Quarters Compliance Status :	N/R
CWA 13 Quarters Effluent Exceedances:	N/R
CWA Three-Year QNCR Codes :	N/R
DFR URL :	Click here for hyperlink provided by the agency.
Facility SIC :	N/R
Facility NAICS :	444190 - Other Building Material Dealers
Facility Last Inspection EPA Date :	N/R
Facility Last Inspection State Date :	N/R
Facility Last Formal Act EPA Date :	N/R
Facility Last Formal Act State Date :	N/R
Facility Last Informal Act EPA Date :	N/R
Facility Last Informal Act State Date:	N/R
Facility Federal Agency :	N/R
TRI Reporter :	N/R
Facility Imp Water Flag :	N/R
Current SNC Flag :	N
Indian County Flag :	N
Federal Flag :	N/R
US Mexico Border Flag :	N
Chesapeake Bay Flag :	N/R
AIR Flag :	N
NPDES Flag :	N
SDWIS Flag :	N
RCRA Flag :	Y
TRI Flag :	N
GHG Flag :	N
Major Flag :	N/R
Active Flag :	N/R
NAA Flag :	Y
Latitude :	34.04018
Longitude :	-117.37201
Last Date in Agency List :	2021-02-17

Map Id: 14
 Direction: SSW
 Distance: 0.188 mi., 995 ft.
 Elevation: 898 ft.
 Relative: Lower

Site Name : COOPER LIGHTING INC. | Cooper Lightng Solutions
 3350 S ENTERPRISE
 BLOOMINGTON, CA 92316

Database(s) : [CALEPA SITES - CA, ECHO, FRS, HAZMAT_SAN BERNARDINO COUNTY - CA]
(cont.)

Envirosite ID: 873152
EPA ID: N/R

FRS

Facility Name : COOPER LIGHTING INC.
 Facility Address : 3350 S ENTERPRISE, BLOOMINGTON, CA 92316
 County : SAN BERNARDINO COUNT

Site Details

Registry ID : 110065982967
 FRS Facility URL : [Click here for hyperlink provided by the agency.](#)
 Last Date in Agency List : 2021-05-03

Source Description

Source Description :

The California Environmental Protection Agency (CalEPA) has recently implemented a new data warehouse system (nSite). This data warehouse combines and merges facility and site information from five different systems managed within CalEPA. The five systems are: California Environmental Reporting System (CERS), EnviroStor, GeoTracker, California Integrated Water Quality System (CIWQS), and Toxic Release Inventory (TRI).

Source Description :

RCRAInfo is EPA's comprehensive information system that supports the Resource Conservation and Recovery Act (RCRA) of 1976 and the Hazardous and Solid Waste Amendments (HSWA) of 1984 through the tracking of events and activities related to facilities that generate, transport, and treat, store, or dispose of hazardous waste. RCRAInfo allows RCRA program staff to track the notification, permit, compliance, and corrective action activities required under RCRA. RCRAInfo also supports generation of the National Hazardous Waste Biennial Report. All generators and treatment, storage, and disposal facilities who handle hazardous waste are required to report to the EPA Administrator at least once every two years to support creation of the Biennial Report.

FRS Environmental Interest

Source and System ID : CA-ENVIROVIEW - 108005
 RCRAINFO - CAL000455138

HAZMAT_SAN BERNARDINO COUNTY - CA

Facility Name : COOPER LIGHTING INC.
 Facility Address : 3350 S ENTERPRISE, BLOOMINGTON, CA 92316

Expiration Date : 2021-05-31
 Facility ID : FA0013835
 Status : ACTIVE
 Permit ID : PT0024351
 PE : 4243
 Permit Description : HAZARDOUS MATERIALS 4-10 CHEMICALS
 Owner Information : COOPER LIGHTING INC
 Mailing Contact Name : N/R

Map Id: 14
 Direction: SSW
 Distance: 0.188 mi., 995 ft.
 Elevation: 898 ft.
 Relative: Lower

Site Name : COOPER LIGHTING INC. | Cooper Lightng Solutions
 3350 S ENTERPRISE
 BLOOMINGTON, CA 92316

Database(s) : [CALEPA SITES - CA, ECHO, FRS, HAZMAT_SAN BERNARDINO COUNTY - CA] **(cont.)**

EnviroSite ID: 873152
EPA ID: N/R

HAZMAT_SAN BERNARDINO COUNTY - CA **(cont.)**

Mailing Address 1 :	3350 S ENTERPRISE, BLOOMINGTON, CA 92316
Mailing Address 2 :	N/R
Last Date in Agency List :	2021-06-19
Expiration Date :	2021-05-31
Facility ID :	FA0013835
Status :	ACTIVE
Permit ID :	PT0036694
PE :	4452
Permit Description :	CONDITIONALLY EXEMPT SM QTY GENERATOR
Owner Information :	COOPER LIGHTING INC
Mailing Contact Name :	N/R
Mailing Address 1 :	3350 S ENTERPRISE, BLOOMINGTON, CA 92316
Mailing Address 2 :	N/R
Last Date in Agency List :	2021-06-19

Map Id: D15
 Direction: NNE
 Distance: 0.192 mi., 1014 ft.
 Elevation: 949 ft.
 Relative: Higher

Site Name : G & M TREADZ | COXMED LLC DBA RB AUTOMOTIVE | MODERN GUNITE INC
 3180 INDUSTRIAL DR
 BLOOMINGTON, CA 92316

Database(s) : [ECHO, FRS, HAZNET - CA, HWG - CA, RCRA_NONGEN]

EnviroSite ID: 969612
EPA ID: CAL000392089

ECHO

Facility Name :	G & M TREADZ
Facility Address :	3180 INDUSTRIAL DR, BLOOMINGTON, CA 92316
County :	SAN BERNARDINO
Last Inspection Date :	N/R
Registry ID :	110070425537
FIPS Code :	N/R
EPA Region :	09
Inspection Count :	0
Last Inspection Days :	N/R
Informal Count :	0
Last Informal Action Date :	N/R
Formal Action Count :	0
Last Formal Action Date :	N/R
Total Penalties :	0
Penalty Count :	N/R
Last Penalty Date :	N/R
Last Penalty Amount :	N/R
QTRS IN NC :	0
Programs IN SNC :	0

Map Id: D15
 Direction: NNE
 Distance: 0.192 mi., 1014 ft.
 Elevation: 949 ft.
 Relative: Higher

Site Name : G & M TREADZ | COXMED LLC DBA RB
 AUTOMOTIVE | MODERN GUNITE INC
 3180 INDUSTRIAL DR
 BLOOMINGTON, CA 92316

Database(s) : [ECHO, FRS, HAZNET - CA, HWG - CA,
 RCRA_NONGEN] **(cont.)**

Envirosite ID: 969612
EPA ID: CAL000392089

ECHO **(cont.)**

Current Compliance Status :	No Violation Identified
Three-Year Compliance Status :	
Collection Method :	<u>Zip Code Centroid</u>
Reference Point :	N/R
Accuracy Meters :	10000
Derived Tribes :	N/R
Derived HUC :	N/R
Derived WBD :	N/R
Derived STCTY FIPS :	N/R
Derived Zip :	N/R
Derived CD113 :	N/R
Derived CB2010 :	N/R
MYRTK Universe :	NNN
NPDES IDs :	N/R
CWA Permit Types :	N/R
CWA Compliance Tracking :	N/R
CWA NAICS :	N/R
CWA SICS :	N/R
CWA Inspection Count :	N/R
CWA Last Inspection Days :	N/R
CWA Informal Count :	N/R
CWA Formal Action Count :	N/R
CWA Last Formal Action Date :	N/R
CWA Penalties :	N/R
CWA Last Penalty Date :	N/R
CWA Last Penalty Amount :	N/R
CWA Quarters IN NC :	N/R
CWA Current Compliance Status :	N/R
CWA Current SNC Flag :	N
CWA 13 Quarters Compliance Status :	N/R
CWA 13 Quarters Effluent Exceedances:	N/R
CWA Three-Year QNCR Codes :	N/R
DFR URL :	<u>Click here for hyperlink provided by the agency.</u>
Facility SIC :	N/R
Facility NAICS :	811412 - Appliance Repair and Maintenance
Facility Last Inspection EPA Date :	N/R
Facility Last Inspection State Date :	N/R
Facility Last Formal Act EPA Date :	N/R
Facility Last Formal Act State Date :	N/R
Facility Last Informal Act EPA Date :	N/R
Facility Last Informal Act State Date:	N/R
Facility Federal Agency :	N/R
TRI Reporter :	N/R
Facility Imp Water Flag :	N/R
Current SNC Flag :	N
Indian County Flag :	N
Federal Flag :	N/R
US Mexico Border Flag :	N/R
Chesapeak Bay Flag :	N/R
AIR Flag :	N
NPDES Flag :	N
SDWIS Flag :	N
RCRA Flag :	Y
TRI Flag :	N
GHG Flag :	N

Map Id: D15
 Direction: NNE
 Distance: 0.192 mi., 1014 ft.
 Elevation: 949 ft.
 Relative: Higher

Site Name : G & M TREADZ | COXMED LLC DBA RB
 AUTOMOTIVE | MODERN GUNITE INC
 3180 INDUSTRIAL DR
 BLOOMINGTON, CA 92316

Database(s) : [ECHO, FRS, HAZNET - CA, HWG - CA,
 RCRA_NONGEN] **(cont.)**

EnviroSite ID: 969612
EPA ID: CAL000392089

ECHO (cont.)

Major Flag : N/R
 Active Flag : Y
 NAA Flag : N
 Latitude : 34.058099
 Longitude : -117.39039
 Last Date in Agency List : 2021-04-16

FRS

Facility Name : G & M TREADZ
 Facility Address : 3180 INDUSTRIAL DR, BLOOMINGTON, CA 92316
 County : SAN BERNARDINO

Site Details

Registry ID : 110070425537
 FRS Facility URL : [Click here for hyperlink provided by the agency.](#)
 Last Date in Agency List : 2021-05-03

Source Description

Source Description :

RCRAInfo is EPA's comprehensive information system that supports the Resource Conservation and Recovery Act (RCRA) of 1976 and the Hazardous and Solid Waste Amendments (HSWA) of 1984 through the tracking of events and activities related to facilities that generate, transport, and treat, store, or dispose of hazardous waste. RCRAInfo allows RCRA program staff to track the notification, permit, compliance, and corrective action activities required under RCRA. RCRAInfo also supports generation of the National Hazardous Waste Biennial Report. All generators and treatment, storage, and disposal facilities who handle hazardous waste are required to report to the EPA Administrator at least once every two years to support creation of the Biennial Report.

FRS Environmental Interest

Source and System ID : RCRAINFO - CAL000432200

HAZNET - CA

Facility Name : COXMED LLC DBA RB AUTOMOTIVE
 Facility Address : 3180 INDUSTRIAL DR, BLOOMINGTON, CA 92316
 County : SAN BERNARDINO

Site Details

Generator EPA ID : CAL000392089
 Active : Inactive
 Category : STATE
 Facility Types : N/R
 Type : PERMANENT
 Contact Name : N/R

Map Id: D15
 Direction: NNE
 Distance: 0.192 mi., 1014 ft.
 Elevation: 949 ft.
 Relative: Higher

Site Name : G & M TREADZ | COXMED LLC DBA RB
 AUTOMOTIVE | MODERN GUNITE INC
 3180 INDUSTRIAL DR
 BLOOMINGTON, CA 92316

Database(s) : [ECHO, FRS, HAZNET - CA, HWG - CA,
 RCRA_NONGEN] **(cont.)**

EnviroSite ID: 969612
EPA ID: CAL000392089

HAZNET - CA **(cont.)**

Contact Phone : N/R
 Facility Mailing Address : 3180 INDUSTRIAL DR, BLOOMINGTON, CA 92316
 Latitude : 34.04589300
 Longitude : -117.36817200
 Agency Hyperlink : [Click here for hyperlink provided by the agency.](#)
 Last Date in Agency List : 2021-07-08

Facility Name : G & M TREADZ
 Facility Address : 3180 INDUSTRIAL DR, BLOOMINGTON, CA 92316
 County : SAN BERNARDINO

Site Details

Generator EPA ID : CAL000432200
 Active : Inactive
 Category : STATE
 Facility Types : N/R
 Type : PERMANENT
 Contact Name : N/R
 Contact Phone : N/R
 Facility Mailing Address : 3180 INDUSTRIAL DR, BLOOMINGTON, CA 92316
 Latitude : 34.04589300
 Longitude : -117.36817200
 Agency Hyperlink : [Click here for hyperlink provided by the agency.](#)
 Last Date in Agency List : 2021-07-08

Facility Name : MODERN GUNITE INC
 Facility Address : 3180 INDUSTRIAL DR, BLOOMINGTON, CA 92316
 County : SAN BERNARDINO

Site Details

Generator EPA ID : CAL000274159
 Active : Inactive
 Category : STATE
 Facility Types : N/R
 Type : PERMANENT
 Contact Name : N/R
 Contact Phone : N/R
 Facility Mailing Address : 4689 FAIRBANKS AVE, RIVERSIDE, CA 925090000
 Latitude : 34.04584373
 Longitude : -117.36787108
 Agency Hyperlink : [Click here for hyperlink provided by the agency.](#)
 Last Date in Agency List : 2021-07-08

Waste Generator Details

State Waste : 2009: 221 - Waste oil and mixed oil, 1.14 tons to CAD982444481

Map Id: D15
 Direction: NNE
 Distance: 0.192 mi., 1014 ft.
 Elevation: 949 ft.
 Relative: Higher

Site Name : G & M TREADZ | COXMED LLC DBA RB
 AUTOMOTIVE | MODERN GUNITE INC
 3180 INDUSTRIAL DR
 BLOOMINGTON, CA 92316

Database(s) : [ECHO, FRS, HAZNET - CA, HWG - CA,
 RCRA_NONGEN] **(cont.)**

EnviroSite ID: 969612
EPA ID: CAL000392089

HAZNET - CA **(cont.)**

Site Details

Generator EPA ID : CAC002924228
 Active : Inactive
 Category : STATE
 Facility Types : N/R
 Type : TEMPORARY
 Contact Name : N/R
 Contact Phone : N/R
 Facility Mailing Address : 4689 FAIRBANKS AVE, BLOOMINGTON, CA 92316
 Latitude : 34.04584373
 Longitude : -117.36787108
 Agency Hyperlink : [Click here for hyperlink provided by the agency.](#)
 Last Date in Agency List : 2021-07-08

Waste Generator Details

State Waste : 2017: 221 - Waste oil and mixed oil, 0.874 tons to CAD982444481

HWG - CA

Facility Name : COXMED LLC DBA RB AUTOMOTIVE
 Facility Address : 3180 INDUSTRIAL DR, BLOOMINGTON, CA 92316
 County : SAN BERNARDINO

EPA ID : CAL000392089
 Status : Inactive
 Category : STATE
 Type : PERMANENT
 Facility Type : N/R
 Mailing Address : 3180 INDUSTRIAL DR, BLOOMINGTON, CA 92316
 Owner Name : COXMED LLC
 Owner Address : 2080 S GLENWOOD AVE, COLTON, CA 923240000
 Operator Name : JASON COX/OWNER
 Operator Address : 2080 S GLENWOOD AVE, COLTON, CA 923240000
 Latitude : 34.045893
 Longitude : -117.368172

Facility Name : G & M TREADZ
 Facility Address : 3180 INDUSTRIAL DR, BLOOMINGTON, CA 92316
 County : SAN BERNARDINO

EPA ID : CAL000432200
 Status : Inactive
 Category : STATE
 Type : PERMANENT
 Facility Type : N/R
 Mailing Address : 3180 INDUSTRIAL DR, BLOOMINGTON, CA 92316
 Owner Name : G & M TREADZ
 Owner Address : 3180 INDUSTRIAL DR, BLOOMINGTON, CA 92316
 Operator Name : NANCY MUNOZ
 Operator Address : 3180 INDUSTRIAL DR, BLOOMINGTON, CA 92316

Map Id: D15
 Direction: NNE
 Distance: 0.192 mi., 1014 ft.
 Elevation: 949 ft.
 Relative: Higher

Site Name : G & M TREADZ | COXMED LLC DBA RB
 AUTOMOTIVE | MODERN GUNITE INC
 3180 INDUSTRIAL DR
 BLOOMINGTON, CA 92316

Database(s) : [ECHO, FRS, HAZNET - CA, HWG - CA,
 RCRA_NONGEN] **(cont.)**

EnviroSite ID: 969612
EPA ID: CAL000392089

HWG - CA **(cont.)**

Latitude : 34.045893
 Longitude : -117.368172

Facility Name : MODERN GUNITE INC
 Facility Address : 3180 INDUSTRIAL DR, BLOOMINGTON, CA 92316
 County : SAN BERNARDINO

EPA ID : CAL000274159
 Status : Inactive
 Category : STATE
 Type : PERMANENT
 Facility Type : N/R
 Mailing Address : 4689 FAIRBANKS AVE, RIVERSIDE, CA 925090000
 Owner Name : MODERN GUNITE INC/R WILLIAMS III
 Owner Address : 4689 FAIRBANKS AVE, RIVERSIDE, CA 925090000
 Operator Name : ROBERT WILLIAMS III / OWNER
 Operator Address : 4689 FAIRBANKS AVE, RIVERSIDE, CA 925090000
 Latitude : 34.045844
 Longitude : -117.367871

EPA ID : CAC002924228
 Status : Inactive
 Category : STATE
 Type : TEMPORARY
 Facility Type : N/R
 Mailing Address : 4689 FAIRBANKS AVE, BLOOMINGTON, CA 92316
 Owner Name : ROBERT WILLIAMS III
 Owner Address : 4689 FAIRBANKS AVE, BLOOMINGTON, CA 92316
 Operator Name : ROBERT WILLIAMS III
 Operator Address : 4689 FAIRBANKS AVE, BLOOMINGTON, CA 92316
 Latitude : 34.045844
 Longitude : -117.367871

RCRA_NONGEN

Facility Name : G & M TREADZ
 Facility Address : 3180 INDUSTRIAL DR, BLOOMINGTON, CA 92316
 County : SAN BERNARDINO

Date Form Received by Agency : 2017-11-17
 EPA ID : CAL000432200
 Mailing Address : 3180 INDUSTRIAL DR, BLOOMINGTON, CA 92316
 Contact : NANCY MUNOZ
 Contact Address : 3180 INDUSTRIAL DR, BLOOMINGTON, CA 92316
 Contact Country : N/R
 Contact Telephone : 909-237-8621
 Contact Email : GANDMTREADZ@YAHOO.COM
 EPA Region : 09
 Land Type : Not Reported
 Source Type : Implementer
 Classification : Not a generator, verified

Map Id: D15
 Direction: NNE
 Distance: 0.192 mi., 1014 ft.
 Elevation: 949 ft.
 Relative: Higher

Site Name : G & M TREADZ | COXMED LLC DBA RB
 AUTOMOTIVE | MODERN GUNITE INC
 3180 INDUSTRIAL DR
 BLOOMINGTON, CA 92316

Database(s) : [ECHO, FRS, HAZNET - CA, HWG - CA,
 RCRA_NONGEN] **(cont.)**

EnviroSite ID: 969612
EPA ID: CAL000392089

RCRA_NONGEN **(cont.)**

Description : Not a generator, verified
 Last Date in Agency List : 2021-04-26

Owner/Operator Summary

Owner/Operator Name : G & M TREADZ
 Owner/Operator Address : 3180 INDUSTRIAL DR, BLOOMINGTON, CA 92316
 Owner/Operator Country : N/R
 Owner/Operator Telephone : 909-237-8621
 Owner/Operator Email : N/R
 Owner/Operator Fax : N/R
 Legal Status : Other land type
 Owner/Operator Type : Owner
 Owner/Operator Start Date : N/R
 Owner/Operator End Date : N/R

Owner/Operator Name : NANCY MUNOZ
 Owner/Operator Address : 3180 INDUSTRIAL DR, BLOOMINGTON, CA 92316
 Owner/Operator Country : N/R
 Owner/Operator Telephone : 909-237-8621
 Owner/Operator Email : N/R
 Owner/Operator Fax : N/R
 Legal Status : Other land type
 Owner/Operator Type : Operator
 Owner/Operator Start Date : N/R
 Owner/Operator End Date : N/R

Handler Activities Summary

U.S. Importer of Hazardous Waste : N
 Mixed Waste (Haz. and Radioactive) : N
 Recycler of Hazardous Waste : N
 Transporter of Hazardous Waste : N
 Treater, Storer or Disposer of HW : N
 Underground Injection Activity : N
 On-site Burner Exemption : N
 Furnace Exemption : N
 Used Oil Fuel Burner : N
 Used Oil Processor : N
 Used Oil Refiner : N
 Used Oil Fuel Marketer to Burner : N
 Used Oil Specification Marketer : N
 Used Oil Transfer Facility : N
 Used Oil Transporter : N

Notices of Violations Summary

Regulation Violated : N

Map Id: D16
 Direction: NNE
 Distance: 0.199 mi., 1051 ft.
 Elevation: 950 ft.
 Relative: Higher

Site Name : G & M TREADZ | MODERN GUNITE INC
 3180 INDUSTRIAL DR
 BLOOMINGTON | RIALTO, CA 92376

Database(s) : [HAZMAT_SAN BERNARDINO COUNTY - CA]

Envirosite ID: 856079
EPA ID: N/R

HAZMAT_SAN BERNARDINO COUNTY - CA

Facility Name : G & M TREADZ
 Facility Address : 3180 INDUSTRIAL DR, BLOOMINGTON, CA 92376

Expiration Date : 2018-11-30
 Facility ID : FA0017622
 Status : ACTIVE
 Permit ID : PT0037916
 PE : 4242
 Permit Description : HAZARDOUS MATERIALS 1-3 CHEMICALS
 Owner Information : JOHN MUNOZ GUS PENA
 Mailing Contact Name : N/R
 Mailing Address 1 : 3180 INDUSTRIAL DR, BLOOMINGTON, CA 92376
 Mailing Address 2 : N/R
 Last Date in Agency List : 2018-05-16

Expiration Date : 2018-11-30
 Facility ID : FA0017622
 Status : ACTIVE
 Permit ID : PT0037918
 PE : 4453
 Permit Description : SMALL QUANTITY GENERATOR
 Owner Information : JOHN MUNOZ GUS PENA
 Mailing Contact Name : N/R
 Mailing Address 1 : 3180 INDUSTRIAL DR, BLOOMINGTON, CA 92376
 Mailing Address 2 : N/R
 Last Date in Agency List : 2018-05-16

Facility Name : MODERN GUNITE INC
 Facility Address : 3180 INDUSTRIAL DR, RIALTO, CA 92376

Expiration Date : 2013-11-30
 Facility ID : FA0004800
 Status : INACTIVE
 Permit ID : PT0006397
 PE : 4430
 Permit Description : CONDITIONALLY EXEMPT SMALL QUANTITY GENERATOR
 Owner Information : ROBERT L. WILLIAMS, JR.
 Mailing Contact Name : ROBERT L. WILLIAMS, JR.
 Mailing Address 1 : 4689 FAIRBANKS AVE, RIVERSIDE, CA 92509
 Mailing Address 2 : N/R
 Last Date in Agency List : 2021-06-19

Expiration Date : 2013-11-30
 Facility ID : FA0004800
 Status : INACTIVE
 Permit ID : PT0023973
 PE : 4902
 Permit Description : WASTE-GENERATING RECYCLER (ONSITE)
 Owner Information : ROBERT L. WILLIAMS, JR.
 Mailing Contact Name : ROBERT L. WILLIAMS, JR.
 Mailing Address 1 : 4689 FAIRBANKS AVE, RIVERSIDE, CA 92509

Map Id: D16
Direction: NNE
Distance: 0.199 mi., 1051 ft.
Elevation: 950 ft.
Relative: Higher

Site Name : G & M TREADZ | MODERN GUNITE INC
3180 INDUSTRIAL DR
BLOOMINGTON | RIALTO, CA 92376
Database(s) : [HAZMAT_SAN BERNARDINO COUNTY - CA] **(cont.)**

EnviroSite ID: 856079
EPA ID: N/R

HAZMAT_SAN BERNARDINO COUNTY - CA **(cont.)**

Mailing Address 2 : N/R
Last Date in Agency List : 2021-06-19

Expiration Date : 2011-11-30
Facility ID : FA0004800
Status : INACTIVE
Permit ID : PT0006396
PE : 4210
Permit Description : SPECIAL HANDLER
Owner Information : ROBERT L. WILLIAMS, JR.
Mailing Contact Name : ROBERT L. WILLIAMS, JR.
Mailing Address 1 : 4689 FAIRBANKS AVE, RIVERSIDE, CA 92509
Mailing Address 2 : N/R
Last Date in Agency List : 2021-06-19

Map Id: 17
Direction: WSW
Distance: 0.209 mi., 1103 ft.
Elevation: 904 ft.
Relative: Lower

Site Name : FED EX GROUND | FedEx Ground - RLTO
330 W RESOURCE DR | 330 RESOURCE |
330 resouce dr
RIALTO | BLOOMINGTON | Bloomington,
CA
Database(s) : [FID UST - CA, FRS, HIST AST - CA, HMIRS (DOT), UST - CA]

EnviroSite ID: 351233
EPA ID: N/R

FID UST - CA

Facility Name : FedEx Ground - RLTO
Facility Address : 330 W RESOURCE DR, RIALTO, 92376
County : San Bernardino

Facility ID : FA0003197
CERSID : N/R
Permitting Agency : San Bernardino County Fire Department
Latitude : 34.041803
Longitude : -117.370478
Last Date in Agency List : 2018-05-14

FRS

Facility Name : FED EX GROUND
Facility Address : 330 W RESOURCE DR, RIALTO, CA 92376
County : SAN BERNARDINO

Map Id: 17
 Direction: WSW
 Distance: 0.209 mi., 1103 ft.
 Elevation: 904 ft.
 Relative: Lower

Site Name : FED EX GROUND | FedEx Ground - RLTO
 330 W RESOURCE DR | 330 RESOURCE |
 330 resouce dr
 RIALTO | BLOOMINGTON | Bloomington,
 CA
Database(s) : [FID UST - CA, FRS, HIST AST - CA, HMIRS
 (DOT), UST - CA] **(cont.)**

EnviroSite ID: 351233
EPA ID: N/R

FRS (cont.)

Site Details

Registry ID : 110006486542
 FRS Facility URL : [Click here for hyperlink provided by the agency.](#)
 Last Date in Agency List : 2014-03-25

Source Description

Source Description :

HWTS-DATAMART provides California with information on hazardous waste shipments for generators, transporters, and treatment, storage, and disposal facilities.

Source Description :

RCRAInfo is EPA's comprehensive information system that supports the Resource Conservation and Recovery Act (RCRA) of 1976 and the Hazardous and Solid Waste Amendments (HSWA) of 1984 through the tracking of events and activities related to facilities that generate, transport, and treat, store, or dispose of hazardous waste. RCRAInfo allows RCRA program staff to track the notification, permit, compliance, and corrective action activities required under RCRA. RCRAInfo also supports generation of the National Hazardous Waste Biennial Report. All generators and treatment, storage, and disposal facilities who handle hazardous waste are required to report to the EPA Administrator at least once every two years to support creation of the Biennial Report.

FRS Environmental Interest

Source and System ID : HWTS-DATAMART - CAR000066118
 RCRAINFO - CAR000066118

HIST AST - CA

Facility Name : FEDEX GROUND
 Facility Address : 330 W RESOURCE DR, RIALTO, 92376
 County : San Bernardino

Site Details

CERS ID : 10039198
 Facility ID : FA0003197
 EPA ID : CAR000066118
 Business Name : FedEx Ground Package System, Inc.
 Phone : 909-879-7100
 Fax : 909-879-7155

Mailing Address : 1000 FedEx Drive, Attn: Environmental Services Department, Moon
 Township, PA 15108

Owner Name : FedEx Ground Package System, Inc.
 Owner Phone : 412-262-7332

Map Id: 17
 Direction: WSW
 Distance: 0.209 mi., 1103 ft.
 Elevation: 904 ft.
 Relative: Lower

Site Name : FED EX GROUND | FedEx Ground - RLTO
 330 W RESOURCE DR | 330 RESOURCE |
 330 resouce dr
 RIALTO | BLOOMINGTON | Bloomington,
 CA

Database(s) : [FID UST - CA, FRS, HIST AST - CA, HMIRS
 (DOT), UST - CA] **(cont.)**

Envirosite ID: 351233
 EPA ID: N/R

HIST AST - CA **(cont.)**

Owner Mailing Address : 1000 FedEx Drive, Attn: Environmental Services Department, Moon
 Township, PA 15108-United States

Property Owner Name : N/R
 Property Owner Phone : N/R
 Property Owner Mailing Address : N/R
 Operator Name : FedEx Ground
 Operator Phone : 412-262-7332
 CUPA : N/R
 Total Gallons : N/R
 Facility Latitude Measure : 34.041803
 Facility Longitude Measure : -117.370478
 Last Date in Agency List : 01/31/2018

HMIRS (DOT)

Facility Address : 330 resouce dr, Bloomington, CA 92316
 County : SAN BERNARDINO

Site Details

Details for this site have been truncated due to the large number of available details for this site within this dataset. For the complete details for this site, contact your EnviroSite account representative for a complimentary site report containing all of the details available.

Date of Incident : 2011-01-31
 Time of Incident : 11:35
 Report Submission Source : XML
 Report Number : X-2011020082
 Multiple Rows per Incident : No
 NRC Number : N/R
 Federal DOT Agency Name : N/R
 Mode of Transportation : Highway
 Transportation Phase : LOADING
 Carrier/Reporter Name : FEDEX GROUND PACKAGE SYSTEM INC.
 Carrier/Reporter Address : 1000 FED EX DR
 Carrier/Reporter Non-US State : PA
 Carrier/Reporter FED DOT ID : 265752
 Carrier/Reporter HAZMAT Reg ID : 051910551007S
 Carrier/Reporter Country : UNITED STATES
 Shipper Name : FLINN SCIENTIFIC INC.
 Shipper Address : 770 N RADDANT RD
 Shipper Non-US State : IL
 Shipper Country : UNITED STATES
 Shipper Waybill/Shipping Paper : 60008983793027
 Shipper HAZMAT Registration ID : N/R
 Origin City : BATAVIA
 Origin State : ILLINOIS
 Origin Postal Code : 60510
 Origin Country : US
 Destination City : SAN GABRIEL
 Destination State : CALIFORNIA

Map Id: 17
 Direction: WSW
 Distance: 0.209 mi., 1103 ft.
 Elevation: 904 ft.
 Relative: Lower

Site Name : FED EX GROUND | FedEx Ground - RLTO
 330 W RESOURCE DR | 330 RESOURCE |
 330 resouce dr
 RIALTO | BLOOMINGTON | Bloomington,
 CA

Database(s) : [FID UST - CA, FRS, HIST AST - CA, HMIRS
 (DOT), UST - CA] **(cont.)**

Envirosite ID: 351233
 EPA ID: N/R

HMIRS (DOT) **(cont.)**

Destination Postal Code :	91776
Destination Non-US State :	N/R
Destination Country :	US
Commodity Short Name :	HYDROCHLORIC ACID SOLUT
Commodity Long Name :	HYDROCHLORIC ACID SOLUTION
Technical/Trade Name :	PROTOCOL DECALCIFIER
Identification Number :	UN1789
Hazardous Class :	CORROSIVE MATERIAL
Packing Group :	II
Quantity Released :	0.125
Unit of Measure :	Liquid - Gallon Liquid
HAZMAT Waste Indicator :	No
HAZMAT Waste EPA Number :	N/R
HMIS Toxic by Inhalation Indicator :	No
TIH Hazard Zone :	N/R
Material Shipment Approval Indicator:	No
Material Shipment Approval Number :	N/R
Undeclared HAZMAT Shipment Indicator:	Yes
Packaging Type :	Non-Bulk
Failed Object Code :	109
Failed Object Description :	Closure (e.g. Cap Top or Plug)
Manner of Failure Code :	304
Manner of Failure Description :	Cracked
Failure Cause Code :	526
Failure Cause Description :	Loose Closure Component or Device
Identification Markings :	N/R
Cont 1 Packaging Type :	Box
Cont 1 Material of Construction :	Fiberboard
Cont 1 Head Type :	N/R
Cont 1 Package Amount :	N/R
Cont 1 Package Amount UOM :	N/R
Cont 1 Package Number in Shipment :	N/R
Cont 1 Package Shipment Number	
Failed:	N/R
Cont 1 Package Manufacturer :	N/R
Cont 1 Pkg Manufacturer Date :	N/R
Cont 1 Package Serial Number :	N/R
Cont 1 Package Last Test Date :	N/R
Cont 1 Package Design Pressure	
Reported:	N/R
Cont 1 Design Pressure UOM Reported :	N/R
Cont 1 Package Shell Thickness	
Reported:	N/R
Cont 1 Shell Thickness UOM Reported :	N/R
Cont 1 Head Thickness Reported :	N/R
Cont 1 Head Thickness UOM Reported :	N/R
Cont 1 Valve or Device Fail Indicator:	No
Cont 1 Valve or Device Type :	N/R
Cont 1 Valve Device Manufacturer :	N/R
Cont 1 Valve or Device Model :	N/R
Cont 2 Package Type :	Bottle
Cont 2 Material of Construction :	Plastic
Cont 2 Package Capacity :	N/R
Cont 2 Capacity UOM Reported :	N/R

Map Id: 17
 Direction: WSW
 Distance: 0.209 mi., 1103 ft.
 Elevation: 904 ft.
 Relative: Lower

Site Name : FED EX GROUND | FedEx Ground - RLTO
 330 W RESOURCE DR | 330 RESOURCE |
 330 resource dr
 RIALTO | BLOOMINGTON | Bloomington,
 CA
Database(s) : [FID UST - CA, FRS, HIST AST - CA, HMIRS
 (DOT), UST - CA] **(cont.)**

EnviroSite ID: 351233
 EPA ID: N/R

HMIRS (DOT) **(cont.)**

Cont 2 Package Amount UOM :	N/R
Cont 2 Package Number in Shipment :	N/R
Cont 2 Package Shipment Number	
Failed:	N/R
RAM Package Category :	N/R
RAM Package Certification :	FALSE
RAM Nuclide(s) Present :	N/R
RAM Transport Index :	N/R
RAM Activity Reported :	N/R
RAM UOM Reported :	N/R
RAM Activity :	N/R
RAM Activity UOM :	N/R
Spillage (Result) Indicator :	Yes
Fire (Result) Indicator :	No
Explosion (Result) Indicator :	No
Water Sewer (Result) Indicator :	No
Gas Dispersion (Result) Indicator :	No
Environmental Damage (Result) :	No
No Release (Result) Indicator :	No
Fire/EMS Report Indicator :	No
Fire EMS/EMS Report Number :	N/R
Police Report Indicator :	No
Police Report Number :	N/R
In-House Cleanup Indicator :	Yes
Other Cleanup Indicator :	No
Damage More than 500 :	No
Material Loss :	\$0.00
Carrier Damage :	\$0.00
Property Damage :	\$0.00
Response Cost :	\$0.00
Remediation Cleanup Cost :	\$0.00
Damage Other (Old Form) :	\$0.00
Total Amount of Damages :	\$0.00
HAZMAT Fatality Indicator :	No
HAZMAT Fatalities Employees :	0
HAZMAT Fatalities Responders :	0
HAZMAT Fatality General Public :	0
Total Hazmat Fatalities :	0
Non-HAZMAT Fatality Indicator :	No
Non-HAZMAT Fatalities :	0
HAZMAT Injury Indicator :	No
HAZMAT Hospitalized Employees :	0
HAZMAT Hospitalized Responders :	0
HAZMAT Hospitalized Gen Public :	0
HAZMAT Hospitalized (Old Form) :	0
Total Hazmat Hospital Injuries :	0
HAZMAT Non-Hospital Employees :	0
HAZMAT Non-Hospital Responders :	0
HAZMAT Non-Hospital General Public :	0
HAZMAT Non-Hospital (Old Form) :	0
Total Hazmat Non-Hospital Injuries :	0
Total Hazmat Injuries :	0
Evacuation Indicator :	No
Public Evacuated :	0

Map Id: 17
 Direction: WSW
 Distance: 0.209 mi., 1103 ft.
 Elevation: 904 ft.
 Relative: Lower

Site Name : FED EX GROUND | FedEx Ground - RLTO
 330 W RESOURCE DR | 330 RESOURCE |
 330 resouce dr
 RIALTO | BLOOMINGTON | Bloomington,
 CA

Database(s) : [FID UST - CA, FRS, HIST AST - CA, HMIRS
 (DOT), UST - CA] **(cont.)**

Envirosite ID: 351233
 EPA ID: N/R

HMIRS (DOT) **(cont.)**

Employees Evacuated :	0
Total Evacuated :	0
Total Evacuation Hours :	0
Major Artery Closed :	No
Major Artery Hours Closed :	0
Material Involved in Accident :	No
Estimated Speed :	0
Weather Conditions :	N/R
Vehicle Overturn :	No
Vehicle Left Roadway/Track :	No
Passenger Aircraft Indicator :	No
Cargo Passenger Baggage Indicator :	N/R
Incident Occurrence :	N/R
Shippase Non-Transported Indicator :	No
Shippase Air First Flight Indicator :	No
Shippase Air SubFlight Indicator :	No
Shippase Init Transport Indicator :	No
Shippase Transfer Indicator :	No
Contact Name :	GEORGE FETSKO
Contact Title :	SAFETY PROCESS SPECIALIST I - HAZMAT
Contact Business Name :	Fedex Ground Package System Inc.
Contact Address :	1000 Fedex Drive
Contact Non-US State :	N/R
Contact Country :	US
Preparer of Incident Report :	Carrier

Description of Events : The package was unloaded with leakage noted on the box. Examination of the inner container revealed that the container(s) had loose cap(s) and leaked. The leakage was contained. The cap(s) were secured. The carton was wet but otherwise undamaged. The undamaged portion of the package was repacked for return to shipper.

Recommendations/Actions Taken :	N/R
HMIS Serious Incident Indicator :	No
HMIS Serious Fatality :	No
HMIS Serious Injury :	No
HMIS Serious Flight Plan :	No
HMIS Serious Evacuations :	No
HMIS Serious Major Artery :	No
HMIS Serious Bulk Release :	No
HMIS Serious Marine Pollutant :	No
HMIS Serious Radioactive :	No
HMIS General Package Type :	OHMIR.Ref_Container.descr_txt
HMIS Container Code :	BOX FBR
HMIS Container Description :	Fiberboard box or carton
HMIS Bulk Incident Indicator :	No
Undeclared Shipment :	Yes
Last Date in Agency List :	2014-05-05

Date of Incident :	2013-10-15
Time of Incident :	08:30
Report Submission Source :	XML
Report Number :	X-2013110152

Map Id: 17
 Direction: WSW
 Distance: 0.209 mi., 1103 ft.
 Elevation: 904 ft.
 Relative: Lower

Site Name : FED EX GROUND | FedEx Ground - RLTO
 330 W RESOURCE DR | 330 RESOURCE |
 330 resouce dr
 RIALTO | BLOOMINGTON | Bloomington,
 CA

Database(s) : [FID UST - CA, FRS, HIST AST - CA, HMIRS
 (DOT), UST - CA] **(cont.)**

Envirosite ID: 351233
 EPA ID: N/R

HMIRS (DOT) **(cont.)**

Multiple Rows per Incident :	No
NRC Number :	N/R
Federal DOT Agency Name :	N/R
Mode of Transportation :	Highway
Transportation Phase :	LOADING
Carrier/Reporter Name :	FEDEX GROUND PACKAGE SYSTEM INC.
Carrier/Reporter Address :	1000 FED EX DR
Carrier/Reporter Non-US State :	PA
Carrier/Reporter FED DOT ID :	265752
Carrier/Reporter HAZMAT Reg ID :	051910551007S
Carrier/Reporter Country :	UNITED STATES
Shipper Name :	IPS CORPORATION
Shipper Address :	455 W VICTORIA ST
Shipper Non-US State :	CA
Shipper Country :	UNITED STATES
Shipper Waybill/Shipping Paper :	24097030313477
Shipper HAZMAT Registration ID :	N/R
Origin City :	COMPTON
Origin State :	CALIFORNIA
Origin Postal Code :	90220
Origin Country :	US
Destination City :	SCOTTSDALE
Destination State :	ARIZONA
Destination Postal Code :	85260
Destination Non-US State :	N/R
Destination Country :	US
Commodity Short Name :	ADHESIVES CONTAINING A
Commodity Long Name :	ADHESIVES CONTAINING A FLAMMABLE LIQUID
Technical/Trade Name :	LINATEX 14 A
Identification Number :	UN1133
Hazardous Class :	FLAMMABLE - COMBUSTIBLE LIQUID
Packing Group :	II
Quantity Released :	1
Unit of Measure :	Liquid - Gallon Liquid
HAZMAT Waste Indicator :	No
HAZMAT Waste EPA Number :	N/R
HMIS Toxic by Inhalation Indicator :	No
TIH Hazard Zone :	N/R
Material Shipment Approval Indicator:	No
Material Shipment Approval Number :	N/R
Undeclared HAZMAT Shipment Indicator:	No
Packaging Type :	Non-Bulk
Failed Object Code :	109
Failed Object Description :	Closure (e.g. Cap Top or Plug)
Manner of Failure Code :	308
Manner of Failure Description :	Leaked
Failure Cause Code :	526
Failure Cause Description :	Loose Closure Component or Device
Identification Markings :	4G/Y18.5/S/12USA/+CC6356
Cont 1 Packaging Type :	N/R
Cont 1 Material of Construction :	N/R
Cont 1 Head Type :	N/R
Cont 1 Package Amount :	N/R
Cont 1 Package Amount UOM :	N/R

Map Id: 17
 Direction: WSW
 Distance: 0.209 mi., 1103 ft.
 Elevation: 904 ft.
 Relative: Lower

Site Name : FED EX GROUND | FedEx Ground - RLTO
 330 W RESOURCE DR | 330 RESOURCE |
 330 resouce dr
 RIALTO | BLOOMINGTON | Bloomington,
 CA
Database(s) : [FID UST - CA, FRS, HIST AST - CA, HMIRS
 (DOT), UST - CA] **(cont.)**

EnviroSite ID: 351233
 EPA ID: N/R

HMIRS (DOT) **(cont.)**

Cont 1 Package Number in Shipment :	N/R
Cont 1 Package Shipment Number	
Failed:	N/R
Cont 1 Package Manufacturer :	N/R
Cont 1 Pkg Manufacturer Date :	N/R
Cont 1 Package Serial Number :	N/R
Cont 1 Package Last Test Date :	N/R
Cont 1 Package Design Pressure	
Reported:	N/R
Cont 1 Design Pressure UOM Reported :	N/R
Cont 1 Package Shell Thickness	
Reported:	N/R
Cont 1 Shell Thickness UOM Reported :	N/R
Cont 1 Head Thickness Reported :	N/R
Cont 1 Head Thickness UOM Reported :	N/R
Cont 1 Valve or Device Fail Indicator:	No
Cont 1 Valve or Device Type :	N/R
Cont 1 Valve Device Manufacturer :	N/R
Cont 1 Valve or Device Model :	N/R
Cont 2 Package Type :	N/R
Cont 2 Material of Construction :	N/R
Cont 2 Package Capacity :	N/R
Cont 2 Capacity UOM Reported :	N/R
Cont 2 Package Amount UOM :	N/R
Cont 2 Package Number in Shipment :	N/R
Cont 2 Package Shipment Number	
Failed:	N/R
RAM Package Category :	N/R
RAM Package Certification :	FALSE
RAM Nuclide(s) Present :	N/R
RAM Transport Index :	N/R
RAM Activity Reported :	N/R
RAM UOM Reported :	N/R
RAM Activity :	N/R
RAM Activity UOM :	N/R
Spillage (Result) Indicator :	Yes
Fire (Result) Indicator :	No
Explosion (Result) Indicator :	No
Water Sewer (Result) Indicator :	No
Gas Dispersion (Result) Indicator :	No
Environmental Damage (Result) :	No
No Release (Result) Indicator :	No
Fire/EMS Report Indicator :	No
Fire EMS/EMS Report Number :	N/R
Police Report Indicator :	No
Police Report Number :	N/R
In-House Cleanup Indicator :	Yes
Other Cleanup Indicator :	No
Damage More than 500 :	No
Material Loss :	\$0.00
Carrier Damage :	\$0.00
Property Damage :	\$0.00
Response Cost :	\$0.00
Remediation Cleanup Cost :	\$0.00

Map Id: 17
 Direction: WSW
 Distance: 0.209 mi., 1103 ft.
 Elevation: 904 ft.
 Relative: Lower

Site Name : FED EX GROUND | FedEx Ground - RLTO
 330 W RESOURCE DR | 330 RESOURCE |
 330 resource dr
 RIALTO | BLOOMINGTON | Bloomington,
 CA

Database(s) : [FID UST - CA, FRS, HIST AST - CA, HMIRS
 (DOT), UST - CA] **(cont.)**

EnviroSite ID: 351233
 EPA ID: N/R

HMIRS (DOT) **(cont.)**

Damage Other (Old Form) :	\$0.00
Total Amount of Damages :	\$0.00
HAZMAT Fatality Indicator :	No
HAZMAT Fatalities Employees :	0
HAZMAT Fatalities Responders :	0
HAZMAT Fatality General Public :	0
Total Hazmat Fatalities :	0
Non-HAZMAT Fatality Indicator :	No
Non-HAZMAT Fatalities :	0
HAZMAT Injury Indicator :	No
HAZMAT Hospitalized Employees :	0
HAZMAT Hospitalized Responders :	0
HAZMAT Hospitalized Gen Public :	0
HAZMAT Hospitalized (Old Form) :	0
Total Hazmat Hospital Injuries :	0
HAZMAT Non-Hospital Employees :	0
HAZMAT Non-Hospital Responders :	0
HAZMAT Non-Hospital General Public :	0
HAZMAT Non-Hospital (Old Form) :	0
Total Hazmat Non-Hospital Injuries :	0
Total Hazmat Injuries :	0
Evacuation Indicator :	No
Public Evacuated :	0
Employees Evacuated :	0
Total Evacuated :	0
Total Evacuation Hours :	0
Major Artery Closed :	No
Major Artery Hours Closed :	0
Material Involved in Accident :	No
Estimated Speed :	0
Weather Conditions :	N/R
Vehicle Overturn :	No
Vehicle Left Roadway/Track :	No
Passenger Aircraft Indicator :	No
Cargo Passenger Baggage Indicator :	N/R
Incident Occurrence :	N/R
Shiphase Non-Transported Indicator :	No
Shiphase Air First Flight Indicator:	No
Shiphase Air SubFlight Indicator :	No
Shiphase Init Transport Indicator :	No
Shiphase Transfer Indicator :	No
Contact Name :	GEORGE FETSKO
Contact Title :	SAFETY PROCESS SPECIALIST I - HAZMAT
Contact Business Name :	Fedex Ground Package System Inc.
Contact Address :	1000 Fedex Drive
Contact Non-US State :	N/R
Contact Country :	US
Preparer of Incident Report :	Carrier

Map Id: 17
 Direction: WSW
 Distance: 0.209 mi., 1103 ft.
 Elevation: 904 ft.
 Relative: Lower

Site Name : FED EX GROUND | FedEx Ground - RLTO
 330 W RESOURCE DR | 330 RESOURCE |
 330 resouce dr
 RIALTO | BLOOMINGTON | Bloomington,
 CA
Database(s) : [FID UST - CA, FRS, HIST AST - CA, HMIRS
 (DOT), UST - CA] **(cont.)**

Envirosite ID: 351233
 EPA ID: N/R

HMIRS (DOT) **(cont.)**

Description of Events : The package was unloaded with leakage noted on the box. Examination of the inner container revealed that the container(s) had loose cap(s) and leaked. The leakage was contained. The cap(s) were secured. The carton was wet but otherwise undamaged. The undamaged portion of the package was repacked for return to shipper.

Recommendations/Actions Taken : N/R
 HMIS Serious Incident Indicator : No
 HMIS Serious Fatality : No
 HMIS Serious Injury : No
 HMIS Serious Flight Plan : No
 HMIS Serious Evacuations : No
 HMIS Serious Major Artery : No
 HMIS Serious Bulk Release : No
 HMIS Serious Marine Pollutant : No
 HMIS Serious Radioactive : No
 HMIS General Package Type : OHMIR.Ref_Container.descr_txt
 HMIS Container Code : 4G
 HMIS Container Description : Fiberboard box
 HMIS Bulk Incident Indicator : No
 Undeclared Shipment : No
 Last Date in Agency List : 2014-05-05

Facility Address : 330 resouce dr, BLOOMINGTON, CA 92316
 County : SAN BERNARDINO

Site Details

Date of Incident : 2010-05-28
 Time of Incident : 18:16
 Report Submission Source : XML
 Report Number : X-2010060163
 Multiple Rows per Incident : No
 NRC Number : N/R
 Federal DOT Agency Name : N/R
 Mode of Transportation : Highway
 Transportation Phase : LOADING
 Carrier/Reporter Name : FEDEX GROUND PACKAGE SYSTEM INC.
 Carrier/Reporter Address : 1000 FED EX DR
 Carrier/Reporter Non-US State : PA
 Carrier/Reporter FED DOT ID : 265752
 Carrier/Reporter HAZMAT Reg ID : 051909552054R
 Carrier/Reporter Country : UNITED STATES
 Shipper Name : COLE-PARMER INSTRUMENT COMPANY
 Shipper Address : 625 BUNKER CT
 Shipper Non-US State : IL
 Shipper Country : UNITED STATES
 Shipper Waybill/Shipping Paper : 60055572400200
 Shipper HAZMAT Registration ID : N/R
 Origin City : INDIAN CREEK
 Origin State : ILLINOIS
 Origin Postal Code : 60061

Map Id: 17
 Direction: WSW
 Distance: 0.209 mi., 1103 ft.
 Elevation: 904 ft.
 Relative: Lower

Site Name : FED EX GROUND | FedEx Ground - RLTO
 330 W RESOURCE DR | 330 RESOURCE |
 330 resouce dr
 RIALTO | BLOOMINGTON | Bloomington,
 CA

Database(s) : [FID UST - CA, FRS, HIST AST - CA, HMIRS
 (DOT), UST - CA] **(cont.)**

Envirosite ID: 351233
 EPA ID: N/R

HMIRS (DOT) **(cont.)**

Origin Country :	US
Destination City :	EL TORO
Destination State :	CALIFORNIA
Destination Postal Code :	92630
Destination Non-US State :	N/R
Destination Country :	US
Commodity Short Name :	CORROSIVE LIQUID BASIC
Commodity Long Name :	CORROSIVE LIQUID BASIC INORGANIC N.O.S.
Technical/Trade Name :	(SODIUM HYDROXIDE)
Identification Number :	UN3266
Hazardous Class :	CORROSIVE MATERIAL
Packing Group :	II
Quantity Released :	0.26418
Unit of Measure :	Liquid - Gallon Liquid
HAZMAT Waste Indicator :	No
HAZMAT Waste EPA Number :	N/R
HMIS Toxic by Inhalation Indicator :	No
TIH Hazard Zone :	N/R
Material Shipment Approval Indicator:	No
Material Shipment Approval Number :	N/R
Undeclared HAZMAT Shipment Indicator:	No
Packaging Type :	Non-Bulk
Failed Object Code :	135
Failed Object Description :	Loading or Unloading Lines
Manner of Failure Code :	304
Manner of Failure Description :	Cracked
Failure Cause Code :	511
Failure Cause Description :	Dropped
Identification Markings :	N/R
Cont 1 Packaging Type :	Drum
Cont 1 Material of Construction :	Plastic
Cont 1 Head Type :	N/R
Cont 1 Package Amount :	0
Cont 1 Package Amount UOM :	N/R
Cont 1 Package Number in Shipment :	N/R
Cont 1 Package Shipment Number	
Failed:	N/R
Cont 1 Package Manufacturer :	N/R
Cont 1 Pkg Manufacturer Date :	N/R
Cont 1 Package Serial Number :	N/R
Cont 1 Package Last Test Date :	N/R
Cont 1 Package Design Pressure	
Reported:	N/R
Cont 1 Design Pressure UOM Reported :	N/R
Cont 1 Package Shell Thickness	
Reported:	N/R
Cont 1 Shell Thickness UOM Reported :	N/R
Cont 1 Head Thickness Reported :	N/R
Cont 1 Head Thickness UOM Reported :	N/R
Cont 1 Valve or Device Fail Indicator:	No
Cont 1 Valve or Device Type :	N/R
Cont 1 Valve Device Manufacturer :	N/R
Cont 1 Valve or Device Model :	N/R
Cont 2 Package Type :	N/R

Map Id: 17
 Direction: WSW
 Distance: 0.209 mi., 1103 ft.
 Elevation: 904 ft.
 Relative: Lower

Site Name : FED EX GROUND | FedEx Ground - RLTO
 330 W RESOURCE DR | 330 RESOURCE |
 330 resouce dr
 RIALTO | BLOOMINGTON | Bloomington,
 CA
Database(s) : [FID UST - CA, FRS, HIST AST - CA, HMIRS
 (DOT), UST - CA] **(cont.)**

Envirosite ID: 351233
 EPA ID: N/R

HMIRS (DOT) **(cont.)**

Cont 2 Material of Construction :	N/R
Cont 2 Package Capacity :	N/R
Cont 2 Capacity UOM Reported :	N/R
Cont 2 Package Amount UOM :	N/R
Cont 2 Package Number in Shipment :	N/R
Cont 2 Package Shipment Number	
Failed:	N/R
RAM Package Category :	N/R
RAM Package Certification :	FALSE
RAM Nuclide(s) Present :	N/R
RAM Transport Index :	N/R
RAM Activity Reported :	N/R
RAM UOM Reported :	N/R
RAM Activity :	0
RAM Activity UOM :	N/R
Spillage (Result) Indicator :	Yes
Fire (Result) Indicator :	No
Explosion (Result) Indicator :	No
Water Sewer (Result) Indicator :	No
Gas Dispersion (Result) Indicator :	No
Environmental Damage (Result) :	No
No Release (Result) Indicator :	No
Fire/EMS Report Indicator :	No
Fire EMS/EMS Report Number :	N/R
Police Report Indicator :	No
Police Report Number :	N/R
In-House Cleanup Indicator :	Yes
Other Cleanup Indicator :	No
Damage More than 500 :	No
Material Loss :	\$0.00
Carrier Damage :	\$0.00
Property Damage :	\$0.00
Response Cost :	\$0.00
Remediation Cleanup Cost :	\$0.00
Damage Other (Old Form) :	\$0.00
Total Amount of Damages :	\$0.00
HAZMAT Fatality Indicator :	No
HAZMAT Fatalities Employees :	0
HAZMAT Fatalities Responders :	0
HAZMAT Fatality General Public :	0
Total Hazmat Fatalities :	0
Non-HAZMAT Fatality Indicator :	No
Non-HAZMAT Fatalities :	0
HAZMAT Injury Indicator :	No
HAZMAT Hospitalized Employees :	0
HAZMAT Hospitalized Responders :	0
HAZMAT Hospitalized Gen Public :	0
HAZMAT Hospitalized (Old Form) :	0
Total Hazmat Hospital Injuries :	0
HAZMAT Non-Hospital Employees :	0
HAZMAT Non-Hospital Responders :	0
HAZMAT Non-Hospital General Public :	0
HAZMAT Non-Hospital (Old Form) :	0
Total Hazmat Non-Hospital Injuries :	0

Map Id: 17
 Direction: WSW
 Distance: 0.209 mi., 1103 ft.
 Elevation: 904 ft.
 Relative: Lower

Site Name : FED EX GROUND | FedEx Ground - RLTO
 330 W RESOURCE DR | 330 RESOURCE |
 330 resouce dr
 RIALTO | BLOOMINGTON | Bloomington,
 CA

Database(s) : [FID UST - CA, FRS, HIST AST - CA, HMIRS
 (DOT), UST - CA] **(cont.)**

Envirosite ID: 351233
 EPA ID: N/R

HMIRS (DOT) **(cont.)**

Total Hazmat Injuries :	0
Evacuation Indicator :	No
Public Evacuated :	0
Employees Evacuated :	0
Total Evacuated :	0
Total Evacuation Hours :	0
Major Artery Closed :	No
Major Artery Hours Closed :	0
Material Involved in Accident :	No
Estimated Speed :	0
Weather Conditions :	N/R
Vehicle Overturn :	No
Vehicle Left Roadway/Track :	No
Passenger Aircraft Indicator :	No
Cargo Passenger Baggage Indicator :	N/R
Incident Occurrence :	N/R
Shippase Non-Transported Indicator :	No
Shippase Air First Flight Indicator:	No
Shippase Air SubFlight Indicator :	No
Shippase Init Transport Indicator :	No
Shippase Transfer Indicator :	No
Contact Name :	TRAVIS MCEWEN
Contact Title :	SAFETY SPECIALIST III - HAZMAT
Contact Business Name :	Fedex Ground Package System Inc.
Contact Address :	1000 Fedex Drive
Contact Non-US State :	N/R
Contact Country :	US
Preparer of Incident Report :	Carrier

Description of Events : The package was dropped in handling. Examination of the inner container revealed a ruptured seam which allowed the contents to escape. The leakage was contained. The undamaged portion of the package was repacked for return to shipper.

Recommendations/Actions Taken :	N/R
HMIS Serious Incident Indicator :	No
HMIS Serious Fatality :	No
HMIS Serious Injury :	No
HMIS Serious Flight Plan :	No
HMIS Serious Evacuations :	No
HMIS Serious Major Artery :	No
HMIS Serious Bulk Release :	No
HMIS Serious Marine Pollutant :	No
HMIS Serious Radioactive :	No
HMIS General Package Type :	OHMIR.Ref_Container.descr_txt
HMIS Container Code :	DRUM MTL
HMIS Container Description :	Metal drum
HMIS Bulk Incident Indicator :	No
Undeclared Shipment :	No
Last Date in Agency List :	2014-05-05

Date of Incident : 2010-06-07
 Time of Incident : 23:08

Map Id: 17
 Direction: WSW
 Distance: 0.209 mi., 1103 ft.
 Elevation: 904 ft.
 Relative: Lower

Site Name : FED EX GROUND | FedEx Ground - RLTO
 330 W RESOURCE DR | 330 RESOURCE |
 330 resouce dr
 RIALTO | BLOOMINGTON | Bloomington,
 CA

Database(s) : [FID UST - CA, FRS, HIST AST - CA, HMIRS
 (DOT), UST - CA] **(cont.)**

Envirosite ID: 351233
 EPA ID: N/R

HMIRS (DOT) **(cont.)**

Report Submission Source :	XML
Report Number :	X-2010060269
Multiple Rows per Incident :	No
NRC Number :	N/R
Federal DOT Agency Name :	N/R
Mode of Transportation :	Highway
Transportation Phase :	UNLOADING
Carrier/Reporter Name :	FEDEX GROUND PACKAGE SYSTEM INC.
Carrier/Reporter Address :	1000 FED EX DR
Carrier/Reporter Non-US State :	PA
Carrier/Reporter FED DOT ID :	265752
Carrier/Reporter HAZMAT Reg ID :	051910551007S
Carrier/Reporter Country :	UNITED STATES
Shipper Name :	NANOCHEM SOLUTIONS INC.
Shipper Address :	5350 DONLAR AVE
Shipper Non-US State :	IL
Shipper Country :	UNITED STATES
Shipper Waybill/Shipping Paper :	471420460026978
Shipper HAZMAT Registration ID :	N/R
Origin City :	PERU
Origin State :	ILLINOIS
Origin Postal Code :	61354
Origin Country :	US
Destination City :	LOS ANGELES
Destination State :	CALIFORNIA
Destination Postal Code :	90077
Destination Non-US State :	N/R
Destination Country :	US
Commodity Short Name :	ISOPROPANOL OR ISOPROPYL
Commodity Long Name :	ISOPROPANOL OR ISOPROPYL ALCOHOL
Technical/Trade Name :	COOPER MEC CATTLE PO
Identification Number :	UN1219
Hazardous Class :	FLAMMABLE - COMBUSTIBLE LIQUID
Packing Group :	II
Quantity Released :	0.125
Unit of Measure :	Liquid - Gallon Liquid
HAZMAT Waste Indicator :	No
HAZMAT Waste EPA Number :	N/R
HMIS Toxic by Inhalation Indicator :	No
TIH Hazard Zone :	N/R
Material Shipment Approval Indicator:	No
Material Shipment Approval Number :	N/R
Undeclared HAZMAT Shipment Indicator:	No
Packaging Type :	Non-Bulk
Failed Object Code :	109
Failed Object Description :	Closure (e.g. Cap Top or Plug)
Manner of Failure Code :	308
Manner of Failure Description :	Leaked
Failure Cause Code :	515
Failure Cause Description :	Human Error
Identification Markings :	N/R
Cont 1 Packaging Type :	Box
Cont 1 Material of Construction :	Fiberboard
Cont 1 Head Type :	N/R

Map Id: 17
 Direction: WSW
 Distance: 0.209 mi., 1103 ft.
 Elevation: 904 ft.
 Relative: Lower

Site Name : FED EX GROUND | FedEx Ground - RLTO
 330 W RESOURCE DR | 330 RESOURCE |
 330 resouce dr
 RIALTO | BLOOMINGTON | Bloomington,
 CA

Database(s) : [FID UST - CA, FRS, HIST AST - CA, HMIRS
 (DOT), UST - CA] **(cont.)**

EnviroSite ID: 351233
 EPA ID: N/R

HMIRS (DOT) **(cont.)**

Cont 1 Package Amount :	N/R
Cont 1 Package Amount UOM :	N/R
Cont 1 Package Number in Shipment :	N/R
Cont 1 Package Shipment Number	
Failed:	N/R
Cont 1 Package Manufacturer :	N/R
Cont 1 Pkg Manufacturer Date :	N/R
Cont 1 Package Serial Number :	N/R
Cont 1 Package Last Test Date :	N/R
Cont 1 Package Design Pressure	
Reported:	N/R
Cont 1 Design Pressure UOM Reported :	N/R
Cont 1 Package Shell Thickness	
Reported:	N/R
Cont 1 Shell Thickness UOM Reported :	N/R
Cont 1 Head Thickness Reported :	N/R
Cont 1 Head Thickness UOM Reported :	N/R
Cont 1 Valve or Device Fail Indicator:	No
Cont 1 Valve or Device Type :	N/R
Cont 1 Valve Device Manufacturer :	N/R
Cont 1 Valve or Device Model :	N/R
Cont 2 Package Type :	Bottle
Cont 2 Material of Construction :	Plastic
Cont 2 Package Capacity :	N/R
Cont 2 Capacity UOM Reported :	N/R
Cont 2 Package Amount UOM :	N/R
Cont 2 Package Number in Shipment :	N/R
Cont 2 Package Shipment Number	
Failed:	N/R
RAM Package Category :	N/R
RAM Package Certification :	FALSE
RAM Nuclide(s) Present :	N/R
RAM Transport Index :	N/R
RAM Activity Reported :	N/R
RAM UOM Reported :	N/R
RAM Activity :	N/R
RAM Activity UOM :	N/R
Spillage (Result) Indicator :	Yes
Fire (Result) Indicator :	No
Explosion (Result) Indicator :	No
Water Sewer (Result) Indicator :	No
Gas Dispersion (Result) Indicator :	No
Environmental Damage (Result) :	No
No Release (Result) Indicator :	No
Fire/EMS Report Indicator :	No
Fire EMS/EMS Report Number :	N/R
Police Report Indicator :	No
Police Report Number :	N/R
In-House Cleanup Indicator :	Yes
Other Cleanup Indicator :	No
Damage More than 500 :	No
Material Loss :	\$0.00
Carrier Damage :	\$0.00
Property Damage :	\$0.00

Map Id: 17
 Direction: WSW
 Distance: 0.209 mi., 1103 ft.
 Elevation: 904 ft.
 Relative: Lower

Site Name : FED EX GROUND | FedEx Ground - RLTO
 330 W RESOURCE DR | 330 RESOURCE |
 330 resouce dr
 RIALTO | BLOOMINGTON | Bloomington,
 CA

Database(s) : [FID UST - CA, FRS, HIST AST - CA, HMIRS
 (DOT), UST - CA] **(cont.)**

Envirosite ID: 351233
 EPA ID: N/R

HMIRS (DOT) **(cont.)**

Response Cost :	\$0.00
Remediation Cleanup Cost :	\$0.00
Damage Other (Old Form) :	\$0.00
Total Amount of Damages :	\$0.00
HAZMAT Fatality Indicator :	No
HAZMAT Fatalities Employees :	0
HAZMAT Fatalities Responders :	0
HAZMAT Fatality General Public :	0
Total Hazmat Fatalities :	0
Non-HAZMAT Fatality Indicator :	No
Non-HAZMAT Fatalities :	0
HAZMAT Injury Indicator :	No
HAZMAT Hospitalized Employees :	0
HAZMAT Hospitalized Responders :	0
HAZMAT Hospitalized Gen Public :	0
HAZMAT Hospitalized (Old Form) :	0
Total Hazmat Hospital Injuries :	0
HAZMAT Non-Hospital Employees :	0
HAZMAT Non-Hospital Responders :	0
HAZMAT Non-Hospital General Public :	0
HAZMAT Non-Hospital (Old Form) :	0
Total Hazmat Non-Hospital Injuries :	0
Total Hazmat Injuries :	0
Evacuation Indicator :	No
Public Evacuated :	0
Employees Evacuated :	0
Total Evacuated :	0
Total Evacuation Hours :	0
Major Artery Closed :	No
Major Artery Hours Closed :	0
Material Involved in Accident :	No
Estimated Speed :	0
Weather Conditions :	N/R
Vehicle Overturn :	No
Vehicle Left Roadway/Track :	No
Passenger Aircraft Indicator :	No
Cargo Passenger Baggage Indicator :	N/R
Incident Occurrence :	N/R
Shippase Non-Transported Indicator :	No
Shippase Air First Flight Indicator:	No
Shippase Air SubFlight Indicator :	No
Shippase Init Transport Indicator :	No
Shippase Transfer Indicator :	No
Contact Name :	GEORGE FETSKO
Contact Title :	SAFETY PROCESS SPECIALIST I - HAZMAT
Contact Business Name :	Fedex Ground Package System Inc.
Contact Address :	1000 Fedex Drive
Contact Non-US State :	N/R
Contact Country :	US
Preparer of Incident Report :	Carrier

Map Id: 17
 Direction: WSW
 Distance: 0.209 mi., 1103 ft.
 Elevation: 904 ft.
 Relative: Lower

Site Name : FED EX GROUND | FedEx Ground - RLTO
 330 W RESOURCE DR | 330 RESOURCE |
 330 resouce dr
 RIALTO | BLOOMINGTON | Bloomington,
 CA
Database(s) : [FID UST - CA, FRS, HIST AST - CA, HMIRS
 (DOT), UST - CA] **(cont.)**

Envirosite ID: 351233
 EPA ID: N/R

HMIRS (DOT) **(cont.)**

Description of Events : The package was dropped in handling. Examination of the inner container revealed a ruptured seam which allowed the contents to escape. The leakage was contained. The undamaged portion of the package was repacked for return to shipper.

Recommendations/Actions Taken : N/R
 HMIS Serious Incident Indicator : No
 HMIS Serious Fatality : No
 HMIS Serious Injury : No
 HMIS Serious Flight Plan : No
 HMIS Serious Evacuations : No
 HMIS Serious Major Artery : No
 HMIS Serious Bulk Release : No
 HMIS Serious Marine Pollutant : No
 HMIS Serious Radioactive : No
 HMIS General Package Type : OHMIR.Ref_Container.descr_txt
 HMIS Container Code : BOX FBR
 HMIS Container Description : Fiberboard box or carton
 HMIS Bulk Incident Indicator : No
 Undeclared Shipment : No
 Last Date in Agency List : 2014-05-05

Date of Incident : 2010-03-10
 Time of Incident : 04:06
 Report Submission Source : XML
 Report Number : X-2010030119
 Multiple Rows per Incident : No
 NRC Number : N/R
 Federal DOT Agency Name : N/R
 Mode of Transportation : Highway
 Transportation Phase : UNLOADING
 Carrier/Reporter Name : FEDEX GROUND PACKAGE SYSTEM INC.
 Carrier/Reporter Address : 1000 FED EX DR
 Carrier/Reporter Non-US State : PA
 Carrier/Reporter FED DOT ID : 265752
 Carrier/Reporter HAZMAT Reg ID : 051909552054R
 Carrier/Reporter Country : UNITED STATES
 Shipper Name : METAL IMPROVEMENT COMPANY LLC
 Shipper Address : 100 COOPER CIR
 Shipper Non-US State : GA
 Shipper Country : UNITED STATES
 Shipper Waybill/Shipping Paper : 31862440194271
 Shipper HAZMAT Registration ID : N/R
 Origin City : PEACHTREE CITY
 Origin State : GEORGIA
 Origin Postal Code : 30269
 Origin Country : US
 Destination City : CARSON
 Destination State : CALIFORNIA
 Destination Postal Code : 90745
 Destination Non-US State : N/R
 Destination Country : US
 Commodity Short Name : PAINT INCLUDING PAINT L

Map Id: 17
 Direction: WSW
 Distance: 0.209 mi., 1103 ft.
 Elevation: 904 ft.
 Relative: Lower

Site Name : FED EX GROUND | FedEx Ground - RLTO
 330 W RESOURCE DR | 330 RESOURCE |
 330 resource dr
 RIALTO | BLOOMINGTON | Bloomington,
 CA

Database(s) : [FID UST - CA, FRS, HIST AST - CA, HMIRS
 (DOT), UST - CA] **(cont.)**

Envirosite ID: 351233
 EPA ID: N/R

HMIRS (DOT) **(cont.)**

Commodity Long Name :	PAINT INCLUDING PAINT LACQUER ENAMEL STAIN SHELLAC SOLUTIONS VARNISH POLISH LIQUID FILLER AND LIQUID LACQUER BASE
Technical/Trade Name :	MEDIUM GRAY ULTRA R/I URETHANE PRIMER/TK WHITE TW
Identification Number :	UN1263
Hazardous Class :	FLAMMABLE - COMBUSTIBLE LIQUID
Packing Group :	II
Quantity Released :	0.0625
Unit of Measure :	Liquid - Gallon Liquid
HAZMAT Waste Indicator :	No
HAZMAT Waste EPA Number :	N/R
HMIS Toxic by Inhalation Indicator :	No
TIH Hazard Zone :	N/R
Material Shipment Approval Indicator:	No
Material Shipment Approval Number :	N/R
Undeclared HAZMAT Shipment Indicator:	No
Packaging Type :	Non-Bulk
Failed Object Code :	109
Failed Object Description :	Closure (e.g. Cap Top or Plug)
Manner of Failure Code :	308
Manner of Failure Description :	Leaked
Failure Cause Code :	526
Failure Cause Description :	Loose Closure Component or Device
Identification Markings :	4g/25.3/s/10usa/+aa5398
Cont 1 Packaging Type :	N/R
Cont 1 Material of Construction :	N/R
Cont 1 Head Type :	N/R
Cont 1 Package Amount :	N/R
Cont 1 Package Amount UOM :	N/R
Cont 1 Package Number in Shipment :	N/R
Cont 1 Package Shipment Number	
Failed:	N/R
Cont 1 Package Manufacturer :	N/R
Cont 1 Pkg Manufacturer Date :	N/R
Cont 1 Package Serial Number :	N/R
Cont 1 Package Last Test Date :	N/R
Cont 1 Package Design Pressure	
Reported:	N/R
Cont 1 Design Pressure UOM Reported :	N/R
Cont 1 Package Shell Thickness	
Reported:	N/R
Cont 1 Shell Thickness UOM Reported :	N/R
Cont 1 Head Thickness Reported :	N/R
Cont 1 Head Thickness UOM Reported :	N/R
Cont 1 Valve or Device Fail Indicator:	No
Cont 1 Valve or Device Type :	N/R
Cont 1 Valve Device Manufacturer :	N/R
Cont 1 Valve or Device Model :	N/R
Cont 2 Package Type :	N/R
Cont 2 Material of Construction :	N/R
Cont 2 Package Capacity :	N/R
Cont 2 Capacity UOM Reported :	N/R
Cont 2 Package Amount UOM :	N/R
Cont 2 Package Number in Shipment :	N/R

Map Id: 17
 Direction: WSW
 Distance: 0.209 mi., 1103 ft.
 Elevation: 904 ft.
 Relative: Lower

Site Name : FED EX GROUND | FedEx Ground - RLTO
 330 W RESOURCE DR | 330 RESOURCE |
 330 resource dr
 RIALTO | BLOOMINGTON | Bloomington,
 CA
Database(s) : [FID UST - CA, FRS, HIST AST - CA, HMIRS
 (DOT), UST - CA] **(cont.)**

Envirosite ID: 351233
 EPA ID: N/R

HMIRS (DOT) **(cont.)**

Cont 2 Package Shipment Number	N/R
Failed:	
RAM Package Category :	N/R
RAM Package Certification :	FALSE
RAM Nuclide(s) Present :	N/R
RAM Transport Index :	N/R
RAM Activity Reported :	N/R
RAM UOM Reported :	N/R
RAM Activity :	N/R
RAM Activity UOM :	N/R
Spillage (Result) Indicator :	Yes
Fire (Result) Indicator :	No
Explosion (Result) Indicator :	No
Water Sewer (Result) Indicator :	No
Gas Dispersion (Result) Indicator :	No
Environmental Damage (Result) :	No
No Release (Result) Indicator :	No
Fire/EMS Report Indicator :	No
Fire EMS/EMS Report Number :	N/R
Police Report Indicator :	No
Police Report Number :	N/R
In-House Cleanup Indicator :	Yes
Other Cleanup Indicator :	No
Damage More than 500 :	No
Material Loss :	\$0.00
Carrier Damage :	\$0.00
Property Damage :	\$0.00
Response Cost :	\$0.00
Remediation Cleanup Cost :	\$0.00
Damage Other (Old Form) :	\$0.00
Total Amount of Damages :	\$0.00
HAZMAT Fatality Indicator :	No
HAZMAT Fatalities Employees :	0
HAZMAT Fatalities Responders :	0
HAZMAT Fatality General Public :	0
Total Hazmat Fatalities :	0
Non-HAZMAT Fatality Indicator :	No
Non-HAZMAT Fatalities :	0
HAZMAT Injury Indicator :	No
HAZMAT Hospitalized Employees :	0
HAZMAT Hospitalized Responders :	0
HAZMAT Hospitalized Gen Public :	0
HAZMAT Hospitalized (Old Form) :	0
Total Hazmat Hospital Injuries :	0
HAZMAT Non-Hospital Employees :	0
HAZMAT Non-Hospital Responders :	0
HAZMAT Non-Hospital General Public :	0
HAZMAT Non-Hospital (Old Form) :	0
Total Hazmat Non-Hospital Injuries :	0
Total Hazmat Injuries :	0
Evacuation Indicator :	No
Public Evacuated :	0
Employees Evacuated :	0
Total Evacuated :	0

Map Id: 17
 Direction: WSW
 Distance: 0.209 mi., 1103 ft.
 Elevation: 904 ft.
 Relative: Lower

Site Name : FED EX GROUND | FedEx Ground - RLTO
 330 W RESOURCE DR | 330 RESOURCE |
 330 resouce dr
 RIALTO | BLOOMINGTON | Bloomington,
 CA

Database(s) : [FID UST - CA, FRS, HIST AST - CA, HMIRS
 (DOT), UST - CA] **(cont.)**

Envirosite ID: 351233
 EPA ID: N/R

HMIRS (DOT) **(cont.)**

Total Evacuation Hours : 0
 Major Artery Closed : No
 Major Artery Hours Closed : 0
 Material Involved in Accident : No
 Estimated Speed : 0
 Weather Conditions : N/R
 Vehicle Overturn : No
 Vehicle Left Roadway/Track : No
 Passenger Aircraft Indicator : No
 Cargo Passenger Baggage Indicator : N/R
 Incident Occurrence : N/R
 Shippphase Non-Transported Indicator : No
 Shippphase Air First Flight Indicator: No
 Shippphase Air SubFlight Indicator : No
 Shippphase Init Transport Indicator : No
 Shippphase Transfer Indicator : No
 Contact Name : TRAVIS MCEWEN
 Contact Title : SAFETY SPECIALIST III - HAZMAT
 Contact Business Name : Fedex Ground Package System Inc.
 Contact Address : 1000 Fedex Drive
 Contact Non-US State : N/R
 Contact Country : US
 Preparer of Incident Report : Carrier

Description of Events : The package was dropped in handling. Examination of the inner container revealed a ruptured seam which allowed the contents to escape. The leakage was contained. The undamaged portion of the package was repacked for return to shipper.

Recommendations/Actions Taken : N/R
 HMIS Serious Incident Indicator : No
 HMIS Serious Fatality : No
 HMIS Serious Injury : No
 HMIS Serious Flight Plan : No
 HMIS Serious Evacuations : No
 HMIS Serious Major Artery : No
 HMIS Serious Bulk Release : No
 HMIS Serious Marine Pollutant : No
 HMIS Serious Radioactive : No
 HMIS General Package Type : OHMIR.Ref_Container.descr_txt
 HMIS Container Code : 4G
 HMIS Container Description : Fiberboard box
 HMIS Bulk Incident Indicator : No
 Undeclared Shipment : No
 Last Date in Agency List : 2014-05-05

UST - CA

Facility Name : FedEx Ground - RLTO
 Facility Address : 330 W RESOURCE DR, RIALTO, 92376
 County : San Bernardino

Map Id: 17
 Direction: WSW
 Distance: 0.209 mi., 1103 ft.
 Elevation: 904 ft.
 Relative: Lower

Site Name : FED EX GROUND | FedEx Ground - RLTO
 330 W RESOURCE DR | 330 RESOURCE |
 330 resouce dr
 RIALTO | BLOOMINGTON | Bloomington,
 CA

Database(s) : [FID UST - CA, FRS, HIST AST - CA, HMIRS
 (DOT), UST - CA] **(cont.)**

Envirosite ID: 351233
EPA ID: N/R

UST - CA **(cont.)**

Facility ID :	FA0003197
CERS ID :	N/R
Permitting Agency :	San Bernardino County Fire Department
Latitude :	34.041803
Longitude :	-117.370478
Last Date in Agency List :	2017-03-08

Map Id: 18
 Direction: E
 Distance: 0.209 mi., 1105 ft.
 Elevation: 925 ft.
 Relative: Lower

Site Name : SAN BERNARDINO CO LDFL
 LA CADENA & TROPICO RANCHO AVE | LA
 CADENA & TROPICO RANCHO AVE LA
 CADENA & TROPICO RANCHO AVE
 COLTON, CA 92324

Database(s) : [CERCLIS-HIST, FEDERAL FACILITY, FRS,
 SEMS_8R_ACTIVE SITES]

Envirosite ID: 220407
EPA ID: CAD000606541

CERCLIS-HIST

Facility Name :	SAN BERNARDINO CO LDFL
Facility Address :	LA CADENA & TROPICO RANCHO AVE, COLTON, CA 92324
County :	SAN BERNARDINO

Site ID :	0900912
Epa ID :	CAD000606541
Short Name :	SAN BERNARDINO CO LDFL
Congressional District :	15
IFMS ID :	095T
SMSA Number :	2840
USGC Hydro Unit :	18030012
Federal Facility :	N
DMNSN Number :	N/R
Site Orphan Flag :	N
RCRA ID :	N/R
USGS Quadrangle :	N/R
Site Init by Prog :	N/R
NFRAP Flag :	N/R
Parent ID :	N/R
RST Code :	N/R
EPA Region :	09
Classification :	N/R
Site Settings Code :	N/R
NPL Status :	Not on the NPL
DMNSN Unit Code :	N/R
RBRAC Code :	N/R
RResp Fed Agency Code :	N/R
Non NPL Status :	Other Cleanup Activity: State-Lead Cleanup

Map Id: 18
 Direction: E
 Distance: 0.209 mi., 1105 ft.
 Elevation: 925 ft.
 Relative: Lower

Site Name : SAN BERNARDINO CO LDFL
 LA CADENA & TROPICO RANCHO AVE | LA
 CADENA & TROPICO RANCHO AVE LA
 CADENA & TROPICO RANCHO AVE
 COLTON, CA 92324

Database(s) : [CERCLIS-HIST, FEDERAL FACILITY, FRS,
 SEMS_8R_ACTIVE SITES] **(cont.)**

EnviroSite ID: 220407
EPA ID: CAD000606541

CERCLIS-HIST **(cont.)**

Non NPL Status Date : 2006-04-12
 Site Fips Code : 06071
 CC Concurrence Date : N/R
 CC Concurrence FY : N/R
 Alias EPA ID : N/R
 Site FUDS Flag : N/R

CERCLIS Site Contact Name(s)

Contact ID : 13003854
 Contact Name : Leslie Ramirez
 Contact Tel. : 4159723978
 Contact Title : Site Assessment Manager (SAM)
 Contact Email : N/R

Contact ID : 13003858
 Contact Name : Sharon Murray
 Contact Tel. : 4159724250
 Contact Title : Site Assessment Manager (SAM)
 Contact Email : N/R

Contact ID : 13004003
 Contact Name : Carl Brickner
 Contact Tel. : N/R
 Contact Title : Site Assessment Manager (SAM)
 Contact Email : N/R

Alias Comments : BLM-SAN BERNADINO COUNTY LANDFILL
 Site Description : Federal Facility Docket

Alias Comments : COLTON LDFL #8
 Site Description : N/R

CERCLIS Assessment History

Action Code : 001
 Action : SITE REASSESSMENT
 Date Started : 2001-09-26
 Date Completed : 2002-11-27
 Priority Level : 1
 Operational Unit : 00
 Primary Responsibility : State, Fund Financed
 Planning Status : N/R
 Urgency Indicator : N/R
 Action Anomaly : N/R

Map Id: 18
 Direction: E
 Distance: 0.209 mi., 1105 ft.
 Elevation: 925 ft.
 Relative: Lower

Site Name : SAN BERNARDINO CO LDFL
 LA CADENA & TROPICO RANCHO AVE | LA
 CADENA & TROPICO RANCHO AVE LA
 CADENA & TROPICO RANCHO AVE
 COLTON, CA 92324

Database(s) : [CERCLIS-HIST, FEDERAL FACILITY, FRS,
 SEMS_8R_ACTIVE SITES] **(cont.)**

EnviroSite ID: 220407
EPA ID: CAD000606541

CERCLIS-HIST **(cont.)**

Action Code : 001
 Action : DISCOVERY
 Date Started : N/R
 Date Completed : 1979-11-01
 Priority Level : 1
 Operational Unit : 00
 Primary Responsibility : EPA Fund-Financed
 Planning Status : N/R
 Urgency Indicator : N/R
 Action Anomaly : N/R

Action Code : 001
 Action : SITE INSPECTION
 Date Started : N/R
 Date Completed : 1989-09-15
 Priority Level : 1
 Operational Unit : 00
 Primary Responsibility : EPA Fund-Financed
 Planning Status : N/R
 Urgency Indicator : N/R
 Action Anomaly : N/R

Action Code : 001
 Action : PRELIMINARY ASSESSMENT
 Date Started : N/R
 Date Completed : 1984-11-01
 Priority Level : 1
 Operational Unit : 00
 Primary Responsibility : EPA Fund-Financed
 Planning Status : N/R
 Urgency Indicator : N/R
 Action Anomaly : N/R

Action Code : 002
 Action : PRELIMINARY ASSESSMENT
 Date Started : N/R
 Date Completed : 1988-11-16
 Priority Level : 1
 Operational Unit : 00
 Primary Responsibility : EPA Fund-Financed
 Planning Status : N/R
 Urgency Indicator : N/R
 Action Anomaly : N/R

Action Code : 002
 Action : SITE REASSESSMENT
 Date Started : N/R
 Date Completed : 2006-04-16
 Priority Level : 1
 Operational Unit : 00

Map Id: 18
 Direction: E
 Distance: 0.209 mi., 1105 ft.
 Elevation: 925 ft.
 Relative: Lower

Site Name : SAN BERNARDINO CO LDFL
 LA CADENA & TROPICO RANCHO AVE | LA
 CADENA & TROPICO RANCHO AVE LA
 CADENA & TROPICO RANCHO AVE
 COLTON, CA 92324

Database(s) : [CERCLIS-HIST, FEDERAL FACILITY, FRS,
 SEMS_8R_ACTIVE SITES] **(cont.)**

EnviroSite ID: 220407
EPA ID: CAD000606541

CERCLIS-HIST **(cont.)**

Primary Responsibility :	State, Fund Financed
Planning Status :	N/R
Urgency Indicator :	N/R
Action Anomaly :	N/R

FEDERAL FACILITY

Facility Name :	SAN BERNARDINO CO LDFL
Facility Address :	LA CADENA & TROPICO RANCHO AVE, COLTON, CA 92324
County :	SAN BERNARDINO

Site Details

Site ID :	0900912
EPA ID :	CAD000606541
Region :	09
Congressional District :	15
Federal Facility :	Y
Federal Facility Docket :	Y
NPL Status :	Not on the NPL
Non NPL Status :	Other Cleanup Activity: State-Lead Cleanup
FIPS Code :	06071
Superfund Alternative Agreement :	N
Latitude :	N/R
Longitude :	N/R
Last Date in Agency List :	2021-02-12

Additional Information

Start Date :	2006-04-16
Finish Date :	N/R
OU :	00
Action Code :	VA
Action Name :	OTHR CLEANUP
Sequence :	1
Quality :	N/R
Current Action Lead :	St Perf

Start Date :	2001-09-26
Finish Date :	2002-11-27
OU :	00
Action Code :	OO
Action Name :	SITE REASS
Sequence :	1
Quality :	L
Current Action Lead :	St Perf

Start Date :	1979-11-01
Finish Date :	1979-11-01
OU :	00

Map Id: 18
 Direction: E
 Distance: 0.209 mi., 1105 ft.
 Elevation: 925 ft.
 Relative: Lower

Site Name : SAN BERNARDINO CO LDFL
 LA CADENA & TROPICO RANCHO AVE | LA
 CADENA & TROPICO RANCHO AVE LA
 CADENA & TROPICO RANCHO AVE
 COLTON, CA 92324

Database(s) : [CERCLIS-HIST, FEDERAL FACILITY, FRS,
 SEMS_8R_ACTIVE SITES] **(cont.)**

EnviroSite ID: 220407
EPA ID: CAD000606541

FEDERAL FACILITY **(cont.)**

Action Code : DS
 Action Name : DISCVRY
 Sequence : 1
 Quality : N/R
 Current Action Lead : EPA Perf

Start Date : N/R
 Finish Date : 1989-09-15
 OU : 00
 Action Code : SI
 Action Name : SI
 Sequence : 1
 Quality : L
 Current Action Lead : EPA Perf

Start Date : N/R
 Finish Date : 2006-04-16
 OU : 00
 Action Code : OO
 Action Name : SITE REASS
 Sequence : 2
 Quality : L
 Current Action Lead : St Perf

Start Date : N/R
 Finish Date : 1988-11-16
 OU : 00
 Action Code : PA
 Action Name : PA
 Sequence : 2
 Quality : H
 Current Action Lead : EPA Perf

Start Date : N/R
 Finish Date : 1984-11-01
 OU : 00
 Action Code : PA
 Action Name : PA
 Sequence : 1
 Quality : H
 Current Action Lead : EPA Perf

FRS

Facility Name : SAN BERNARDINO CO LDFL

Map Id: 18
Direction: E
Distance: 0.209 mi., 1105 ft.
Elevation: 925 ft.
Relative: Lower

Site Name : SAN BERNARDINO CO LDFL LA CADENA & TROPICO RANCHO AVE LA CADENA & TROPICO RANCHO AVE LA CADENA & TROPICO RANCHO AVE COLTON, CA 92324
Database(s) : [CERCLIS-HIST, FEDERAL FACILITY, FRS, SEMS_8R_ACTIVE SITES] (cont.)

EnviroSite ID: 220407
EPA ID: CAD000606541

FRS (cont.)

Facility Address :

LA CADENA & TROPICO RANCHO AVE LA CADENA & TROPICO RANCHO AVE, COLTON, CA 92324

County : SAN BERNARDINO

Site Details

Registry ID : 110009332846
FRS Facility URL : [Click here for hyperlink provided by the agency.](#)
Last Date in Agency List : 2020-08-31

Source Description

Source Description : Section 120(C) Of Comprehensive Environmental Response, Compensation And Liability Act (CERCLA) requires EPA to establish a listing, known as the Federal Facility Hazardous Waste Compliance Docket (DOCKET), of Federal facilities which are managing or have managed hazardous waste; or have a release of hazardous waste. Thus, the DOCKET identifies all Federal Facilities that must be evaluated to determine whether they pose a risk to human health and the environment.
The Superfund Enterprise Management System (SEMS) integrates multiple legacy systems into a comprehensive tracking and reporting tool, providing data on the inventory of active and archived hazardous waste sites evaluated by the Superfund program. It contains sites that are either proposed to be or are on the National Priorities List (NPL) as well as sites that are in the screening and assessment phase for possible inclusion on the NPL.

FRS Environmental Interest

Source and System ID : FFDOCKET - CAD000606541
SEMS - CAD000606541

Site Details

Registry ID : 110009332846
FRS Facility URL : [Click here for hyperlink provided by the agency.](#)
Last Date in Agency List : 2021-05-03

Source Description

Map Id: 18
 Direction: E
 Distance: 0.209 mi., 1105 ft.
 Elevation: 925 ft.
 Relative: Lower

Site Name : SAN BERNARDINO CO LDFL
 LA CADENA & TROPICO RANCHO AVE | LA
 CADENA & TROPICO RANCHO AVE LA
 CADENA & TROPICO RANCHO AVE
 COLTON, CA 92324

Database(s) : [CERCLIS-HIST, FEDERAL FACILITY, FRS,
 SEMS_8R_ACTIVE SITES] **(cont.)**

EnviroSite ID: 220407
EPA ID: CAD000606541

FRS (cont.)

Source Description : Section 120(C) Of Comprehensive Environmental Response, Compensation And Liability Act (CERCLA) requires EPA to establish a listing, known as the Federal Facility Hazardous Waste Compliance Docket (DOCKET), of Federal facilities which are managing or have managed hazardous waste; or have a release of hazardous waste. Thus, the DOCKET identifies all Federal Facilities that must be evaluated to determine whether they pose a risk to human health and the environment.

The Superfund Enterprise Management System (SEMS) integrates multiple legacy systems into a comprehensive tracking and reporting tool, providing data on the inventory of active and archived hazardous waste sites evaluated by the Superfund program. It contains sites that are either proposed to be or are on the National Priorities List (NPL) as well as sites that are in the screening and assessment phase for possible inclusion on the NPL.

FRS Environmental Interest Source and System ID : FFDOCKET - CAD000606541
 SEMS - CAD000606541

SEMS_8R_ACTIVE SITES

Facility Name : SAN BERNARDINO CO LDFL
Facility Address : LA CADENA & TROPICO RANCHO AVE, COLTON, CA 92324
County : SAN BERNARDINO

Site Details

Site ID : 0900912
EPA ID : CAD000606541
Region : 09
Congressional District : 15
Federal Facility : Y
Federal Facility Docket : Y
NPL Status : Not on the NPL
Non NPL Status : Other Cleanup Activity: State-Lead Cleanup
FIPS Code : 06071
Superfund Alternative Agreement : N
Latitude : N/R
Longitude : N/R
Last Date in Agency List : 2021-02-12

Additional Information

Start Date : 2006-04-16
Finish Date : N/R
OU : 00
Action Code : VA
Action Name : OTHR CLEANUP
Sequence : 1

Map Id: 18
 Direction: E
 Distance: 0.209 mi., 1105 ft.
 Elevation: 925 ft.
 Relative: Lower

Site Name : SAN BERNARDINO CO LDFL
 LA CADENA & TROPICO RANCHO AVE | LA
 CADENA & TROPICO RANCHO AVE LA
 CADENA & TROPICO RANCHO AVE
 COLTON, CA 92324

Database(s) : [CERCLIS-HIST, FEDERAL FACILITY, FRS,
 SEMS_8R_ACTIVE SITES] **(cont.)**

EnviroSite ID: 220407
EPA ID: CAD000606541

SEMS_8R_ACTIVE SITES **(cont.)**

Quality :	N/R
Current Action Lead :	St Perf
Start Date :	2001-09-26
Finish Date :	2002-11-27
OU :	00
Action Code :	OO
Action Name :	SITE REASS
Sequence :	1
Quality :	L
Current Action Lead :	St Perf
Start Date :	1979-11-01
Finish Date :	1979-11-01
OU :	00
Action Code :	DS
Action Name :	DISCVRY
Sequence :	1
Quality :	N/R
Current Action Lead :	EPA Perf
Start Date :	N/R
Finish Date :	1989-09-15
OU :	00
Action Code :	SI
Action Name :	SI
Sequence :	1
Quality :	L
Current Action Lead :	EPA Perf
Start Date :	N/R
Finish Date :	2006-04-16
OU :	00
Action Code :	OO
Action Name :	SITE REASS
Sequence :	2
Quality :	L
Current Action Lead :	St Perf
Start Date :	N/R
Finish Date :	1988-11-16
OU :	00
Action Code :	PA
Action Name :	PA
Sequence :	2
Quality :	H
Current Action Lead :	EPA Perf

Map Id: 18
 Direction: E
 Distance: 0.209 mi., 1105 ft.
 Elevation: 925 ft.
 Relative: Lower

Site Name : SAN BERNARDINO CO LDFL
 LA CADENA & TROPICO RANCHO AVE | LA
 CADENA & TROPICO RANCHO AVE LA
 CADENA & TROPICO RANCHO AVE
 COLTON, CA 92324

Database(s) : [CERCLIS-HIST, FEDERAL FACILITY, FRS,
 SEMS_8R_ACTIVE SITES] **(cont.)**

EnviroSite ID: 220407
EPA ID: CAD000606541

SEMS_8R_ACTIVE SITES **(cont.)**

Start Date : N/R
 Finish Date : 1984-11-01
 OU : 00
 Action Code : PA
 Action Name : PA
 Sequence : 1
 Quality : H
 Current Action Lead : EPA Perf

Map Id: 19
 Direction: SW
 Distance: 0.211 mi., 1116 ft.
 Elevation: 898 ft.
 Relative: Lower

Site Name : COOPER LIGHTING SOLUTIONS
 3350 S ENTERPRISE DR
 BLOOMINGTON, CA 92316

Database(s) : [ECHO, HAZNET - CA, HWG - CA,
 RCRA_NONGEN]

EnviroSite ID: 35384143
EPA ID: N/R

ECHO

Facility Name : COOPER LIGHTING SOLUTIONS
 Facility Address : 3350 S ENTERPRISE DR, BLOOMINGTON, CA 92316
 County : SAN BERNARDINO

Last Inspection Date : N/R
 Registry ID : N/R
 FIPS Code : N/R
 EPA Region : 09
 Inspection Count : 0
 Last Inspection Days : N/R
 Informal Count : 0
 Last Informal Action Date : N/R
 Formal Action Count : 0
 Last Formal Action Date : N/R
 Total Penalties : 0
 Penalty Count : N/R
 Last Penalty Date : N/R
 Last Penalty Amount : N/R
 QTRS IN NC : 0
 Programs IN SNC : 0
 Current Compliance Status : No Violation Identified
 Three-Year Compliance Status :
 Collection Method : Zip Code Centroid
 Reference Point : N/R
 Accuracy Meters : 10000
 Derived Tribes : N/R
 Derived HUC : N/R
 Derived WBD : N/R
 Derived STCTY FIPS : N/R

Map Id: 19
 Direction: SW
 Distance: 0.211 mi., 1116 ft.
 Elevation: 898 ft.
 Relative: Lower

Site Name : COOPER LIGHTING SOLUTIONS
 3350 S ENTERPRISE DR
 BLOOMINGTON, CA 92316

Database(s) : [ECHO, HAZNET - CA, HWG - CA,
 RCRA_NONGEN] **(cont.)**

Envirosite ID: 35384143
 EPA ID: N/R

ECHO **(cont.)**

Derived Zip :	N/R
Derived CD113 :	N/R
Derived CB2010 :	N/R
MYRTK Universe :	NNN
NPDES IDs :	N/R
CWA Permit Types :	N/R
CWA Compliance Tracking :	N/R
CWA NAICS :	N/R
CWA SICS :	N/R
CWA Inspection Count :	N/R
CWA Last Inspection Days :	N/R
CWA Informal Count :	N/R
CWA Formal Action Count :	N/R
CWA Last Formal Action Date :	N/R
CWA Penalties :	N/R
CWA Last Penalty Date :	N/R
CWA Last Penalty Amount :	N/R
CWA Quarters IN NC :	N/R
CWA Current Compliance Status :	N/R
CWA Current SNC Flag :	N
CWA 13 Quarters Compliance Status :	N/R
CWA 13 Quarters Effluent Exceedances:	N/R
CWA Three-Year QNCR Codes :	N/R
DFR URL :	Click here for hyperlink provided by the agency.
Facility SIC :	N/R
Facility NAICS :	444190 - Other Building Material Dealers
Facility Last Inspection EPA Date :	N/R
Facility Last Inspection State Date :	N/R
Facility Last Formal Act EPA Date :	N/R
Facility Last Formal Act State Date :	N/R
Facility Last Informal Act EPA Date :	N/R
Facility Last Informal Act State Date:	N/R
Facility Federal Agency :	N/R
TRI Reporter :	N/R
Facility Imp Water Flag :	N/R
Current SNC Flag :	N
Indian County Flag :	N
Federal Flag :	N/R
US Mexico Border Flag :	N/R
Chesapeak Bay Flag :	N/R
AIR Flag :	N
NPDES Flag :	N
SDWIS Flag :	N
RCRA Flag :	Y
TRI Flag :	N
GHG Flag :	N
Major Flag :	N/R
Active Flag :	N/R
NAA Flag :	N
Latitude :	34.058099
Longitude :	-117.39039
Last Date in Agency List :	2020-12-31

Last Inspection Date :	N/R
Registry ID :	110065982967

Map Id: 19
 Direction: SW
 Distance: 0.211 mi., 1116 ft.
 Elevation: 898 ft.
 Relative: Lower

Site Name : COOPER LIGHTING SOLUTIONS
 3350 S ENTERPRISE DR
 BLOOMINGTON, CA 92316

Database(s) : [ECHO, HAZNET - CA, HWG - CA,
 RCRA_NONGEN] **(cont.)**

Envirosite ID: 35384143
 EPA ID: N/R

ECHO **(cont.)**

FIPS Code : 06071
 EPA Region : 09
 Inspection Count : 0
 Last Inspection Days : N/R
 Informal Count : 0
 Last Informal Action Date : N/R
 Formal Action Count : 0
 Last Formal Action Date : N/R
 Total Penalties : 0
 Penalty Count : N/R
 Last Penalty Date : N/R
 Last Penalty Amount : N/R
 QTRS IN NC : 0
 Programs IN SNC : 0
 Current Compliance Status : No Violation Identified
 Three-Year Compliance Status : _____
 Collection Method : N/R
 Reference Point : N/R
 Accuracy Meters : N/R

Derived Tribes : San Manuel Band of Mission Indians, California - 11 mile(s), San Manuel
 Band of Mission Indians, California - 11.1 mile(s)

Derived HUC : 18070203
 Derived WBD : 180702030804
 Derived STCTY FIPS : 06071
 Derived Zip : 92316
 Derived CD113 : 35
 Derived CB2010 : 060710040032025
 MYRTK Universe : NNN
 NPDES IDs : N/R
 CWA Permit Types : N/R
 CWA Compliance Tracking : N/R
 CWA NAICS : N/R
 CWA SICS : N/R
 CWA Inspection Count : N/R
 CWA Last Inspection Days : N/R
 CWA Informal Count : N/R
 CWA Formal Action Count : N/R
 CWA Last Formal Action Date : N/R
 CWA Penalties : N/R
 CWA Last Penalty Date : N/R
 CWA Last Penalty Amount : N/R
 CWA Quarters IN NC : N/R
 CWA Current Compliance Status : N/R
 CWA Current SNC Flag : N
 CWA 13 Quarters Compliance Status : N/R
 CWA 13 Quarters Effluent Exceedances: N/R
 CWA Three-Year QNCR Codes : N/R
 DFR URL : [Click here for hyperlink provided by the agency.](#)
 Facility SIC : N/R
 Facility NAICS : 444190 - Other Building Material Dealers
 Facility Last Inspection EPA Date : N/R
 Facility Last Inspection State Date : N/R
 Facility Last Formal Act EPA Date : N/R
 Facility Last Formal Act State Date : N/R

Map Id: 19
 Direction: SW
 Distance: 0.211 mi., 1116 ft.
 Elevation: 898 ft.
 Relative: Lower

Site Name : COOPER LIGHTING SOLUTIONS
 3350 S ENTERPRISE DR
 BLOOMINGTON, CA 92316

Database(s) : [ECHO, HAZNET - CA, HWG - CA,
 RCRA_NONGEN] **(cont.)**

Envirosite ID: 35384143
EPA ID: N/R

ECHO (cont.)

Facility Last Informal Act EPA Date :	N/R
Facility Last Informal Act State Date:	N/R
Facility Federal Agency :	N/R
TRI Reporter :	N/R
Facility Imp Water Flag :	N/R
Current SNC Flag :	N
Indian County Flag :	N
Federal Flag :	N/R
US Mexico Border Flag :	N
Chesapeake Bay Flag :	N/R
AIR Flag :	N
NPDES Flag :	N
SDWIS Flag :	N
RCRA Flag :	Y
TRI Flag :	N
GHG Flag :	N
Major Flag :	N/R
Active Flag :	N/R
NAA Flag :	Y
Latitude :	34.04018
Longitude :	-117.37201
Last Date in Agency List :	2021-04-16

HAZNET - CA

Facility Name :	COOPER LIGHTING SOLUTIONS
Facility Address :	3350 S ENTERPRISE DR, BLOOMINGTON, CA 92316
County :	SAN BERNARDINO

Site Details

Generator EPA ID :	CAL000455138
Active :	Active
Category :	STATE
Facility Types :	N/R
Type :	PERMANENT
Contact Name :	N/R
Contact Phone :	N/R
Facility Mailing Address :	3350 ENTERPRISE DR, BLOOMINGTON, CA 92316
Latitude :	34.04004300
Longitude :	-117.37215900
Agency Hyperlink :	Click here for hyperlink provided by the agency.
Last Date in Agency List :	2021-07-08

HWG - CA

Facility Name :	COOPER LIGHTING SOLUTIONS
Facility Address :	3350 S ENTERPRISE DR, BLOOMINGTON, CA 92316
County :	SAN BERNARDINO

EPA ID :	CAL000455138
Status :	Active
Category :	STATE
Type :	PERMANENT

Map Id: 19
 Direction: SW
 Distance: 0.211 mi., 1116 ft.
 Elevation: 898 ft.
 Relative: Lower

Site Name : COOPER LIGHTING SOLUTIONS
 3350 S ENTERPRISE DR
 BLOOMINGTON, CA 92316

Database(s) : [ECHO, HAZNET - CA, HWG - CA,
 RCRA_NONGEN] **(cont.)**

Envirosite ID: 35384143
 EPA ID: N/R

HWG - CA **(cont.)**

Facility Type :	N/R
Mailing Address :	3350 ENTERPRISE DR, BLOOMINGTON, CA 92316
Owner Name :	EATON'S COOPER LIGHTING BUSINESS
Owner Address :	3350 ENTERPRISE DR, BLOOMINGTON, CA 92316
Operator Name :	LESTER HENSON
Operator Address :	3350 ENTERPRISE DR, BLOOMINGTON, CA 92316
Latitude :	34.040043
Longitude :	-117.372159

RCRA_NONGEN

Facility Name :	COOPER LIGHTING SOLUTIONS
Facility Address :	3350 S ENTERPRISE DR, BLOOMINGTON, CA 92316
County :	SAN BERNARDINO

Date Form Received by Agency :	2020-06-18
EPA ID :	CAL000455138
Mailing Address :	3350 S ENTERPRISE DR, BLOOMINGTON, CA 92316
Contact :	LESTER HENSON
Contact Address :	3350 S ENTERPRISE DR, BLOOMINGTON, CA 92316
Contact Country :	N/R
Contact Telephone :	951-241-8791
Contact Email :	LESTER.HENSON@COOPERLIGHTING.COM
EPA Region :	09
Land Type :	Not Reported
Source Type :	Implementer
Classification :	Not a generator, verified
Description :	Not a generator, verified
Last Date in Agency List :	2021-04-26

Owner/Operator Summary

Owner/Operator Name :	COOPER LIGHTING SOLUTIONS
Owner/Operator Address :	3350 S ENTERPRISE DR, BLOOMINGTON, CA 92316
Owner/Operator Country :	N/R
Owner/Operator Telephone :	951-241-8791
Owner/Operator Email :	N/R
Owner/Operator Fax :	N/R
Legal Status :	Other land type
Owner/Operator Type :	Owner
Owner/Operator Start Date :	N/R
Owner/Operator End Date :	N/R

Owner/Operator Name :	LESTER HENSON
Owner/Operator Address :	3350 S ENTERPRISE DR, BLOOMINGTON, CA 92316
Owner/Operator Country :	N/R
Owner/Operator Telephone :	951-241-8791
Owner/Operator Email :	N/R
Owner/Operator Fax :	N/R
Legal Status :	Other land type
Owner/Operator Type :	Operator
Owner/Operator Start Date :	N/R
Owner/Operator End Date :	N/R

Map Id: 19
 Direction: SW
 Distance: 0.211 mi., 1116 ft.
 Elevation: 898 ft.
 Relative: Lower

Site Name : COOPER LIGHTING SOLUTIONS
 3350 S ENTERPRISE DR
 BLOOMINGTON, CA 92316

Database(s) : [ECHO, HAZNET - CA, HWG - CA,
 RCRA_NONGEN] **(cont.)**

Envirosite ID: 35384143
EPA ID: N/R

RCRA_NONGEN **(cont.)**

Handler Activities Summary

U.S. Importer of Hazardous Waste :	N
Mixed Waste (Haz. and Radioactive) :	N/R
Recycler of Hazardous Waste :	N
Transporter of Hazardous Waste :	N
Treater, Storer or Disposer of HW :	N
Underground Injection Activity :	N
On-site Burner Exemption :	N
Furnace Exemption :	N
Used Oil Fuel Burner :	N
Used Oil Processor :	N
Used Oil Refiner :	N
Used Oil Fuel Marketer to Burner :	N
Used Oil Specification Marketer :	N
Used Oil Transfer Facility :	N
Used Oil Transporter :	N

Notices of Violations Summary

Regulation Violated : N

Map Id: E20
 Direction: N
 Distance: 0.229 mi., 1211 ft.
 Elevation: 966 ft.
 Relative: Higher

Site Name : VERIZON WIRELESS: AGUA MANSA
 3122 S. RIVERSIDE BOULEVARD
 RIALTO, CA 92316

Database(s) : [CALEPA SITES - CA, FRS, HAZMAT_SAN
 BERNARDINO COUNTY - CA]

Envirosite ID: 288217
EPA ID: N/R

CALEPA SITES - CA

Facility Name : Verizon Wireless: Agua Mansa
 Facility Address : 3122 S. RIVERSIDE BOULEVARD, RIALTO, 92316

Site ID : 167661
 EI ID : 10160933
 EI Description : Chemical Storage Facilities
 Latitude : 34.046150
 Longitude : -117.372380
 Agency Hyperlink : [Click here for hyperlink provided by the agency.](#)
 Last Date in Agency List : 2021-04-29

FRS

Facility Name : VERIZON WIRELESS: AGUA MANSA
 Facility Address : 3122 S. RIVERSIDE BOULEVARD, RIALTO, CA 92316
 County : SAN BERNARDINO COUNT

Map Id: E20
 Direction: N
 Distance: 0.229 mi., 1211 ft.
 Elevation: 966 ft.
 Relative: Higher

Site Name : VERIZON WIRELESS: AGUA MANSA
 3122 S. RIVERSIDE BOULEVARD
 RIALTO, CA 92316

Database(s) : [CALEPA SITES - CA, FRS, HAZMAT_SAN
 BERNARDINO COUNTY - CA] **(cont.)**

EnviroSite ID: 288217
EPA ID: N/R

FRS (cont.)

Site Details

Registry ID : 110066547507
 FRS Facility URL : [Click here for hyperlink provided by the agency.](#)
 Last Date in Agency List : 2021-05-03

Source Description

Source Description :

The California Environmental Protection Agency (CalEPA) has recently implemented a new data warehouse system (nSite). This data warehouse combines and merges facility and site information from five different systems managed within CalEPA. The five systems are: California Environmental Reporting System (CERS), EnviroStor, GeoTracker, California Integrated Water Quality System (CIWQS), and Toxic Release Inventory (TRI).

FRS Environmental Interest

Source and System ID : CA-ENVIROVIEW - 167661

HAZMAT_SAN BERNARDINO COUNTY - CA

Facility Name : Verizon Wireless: Agua Mansa
 Facility Address : 3122 S Riverside BLVD, Rialto, CA 92316

Expiration Date : 2020-05-31
 Facility ID : FA0016684
 Status : ACTIVE
 Permit ID : PT0035860
 PE : 4241
 Permit Description : HAZARDOUS MATERIALS 1-3 CHEMICALS SPECIAL
 Owner Information : Verizon Wireless
 Mailing Contact Name : wilson.rodriquez@verizonwireless.com
 Mailing Address 1 : 15505 Sand Canyon Avenue, MS D-104, Irvine, CA 92618
 Mailing Address 2 : N/R
 Last Date in Agency List : 2020-03-17

Facility Name : VERIZON WIRELESS: AGUA MANSA
 Facility Address : 3122 S RIVERSIDE BLVD, RIALTO, CA 92316

Expiration Date : 2021-05-31
 Facility ID : FA0016684
 Status : ACTIVE
 Permit ID : PT0035860
 PE : 4241
 Permit Description : HAZARDOUS MATERIALS 1-3 CHEMICALS SPECIAL
 Owner Information : Verizon Wireless
 Mailing Contact Name : wilson.rodriquez@verizonwireless.com
 Mailing Address 1 : 15505 Sand Canyon Avenue, MS D-104, Irvine, CA 92618
 Mailing Address 2 : N/R
 Last Date in Agency List : 2021-06-19

Map Id: E21
 Direction: N
 Distance: 0.237 mi., 1251 ft.
 Elevation: 966 ft.
 Relative: Higher

Site Name : BODY SPECIALTIES INC
 3121 S RIVERSIDE AVE
 BLOOMINGTON, CA 92316
Database(s) : [HAZNET - CA, HWG - CA]

EnviroSite ID: 600221
EPA ID: CAL000301497

HAZNET - CA

Facility Name : BODY SPECIALTIES INC
 Facility Address : 3121 S RIVERSIDE AVE, BLOOMINGTON, CA 92316
 County : SAN BERNARDINO

Site Details

Generator EPA ID : CAL000301497
 Active : Inactive
 Category : STATE
 Facility Types : N/R
 Type : PERMANENT
 Contact Name : N/R
 Contact Phone : N/R
 Facility Mailing Address : 3121 S RIVERSIDE AVE, BLOOMINGTON, CA 923163512
 Latitude : 34.04650176
 Longitude : -117.36945524
 Agency Hyperlink : [Click here for hyperlink provided by the agency.](#)
 Last Date in Agency List : 2021-07-08

Waste Generator Details

State Waste : 2006: 214 - Unspecified solvent mixture, 0.108 tons to CAD008252405
 2006: 214 - Unspecified solvent mixture, 0.09 tons to CAD008252405

HWG - CA

Facility Name : BODY SPECIALTIES INC
 Facility Address : 3121 S RIVERSIDE AVE, BLOOMINGTON, CA 92316
 County : SAN BERNARDINO

EPA ID : CAL000301497
 Status : Inactive
 Category : STATE
 Type : PERMANENT
 Facility Type : N/R
 Mailing Address : 3121 S RIVERSIDE AVE, BLOOMINGTON, CA 923163512
 Owner Name : RICKEY MCCRAY JR
 Owner Address : 3121 S RIVERSIDE AVE, BLOOMINGTON, CA 923163512
 Operator Name : RICKEY MCCRAY JR
 Operator Address : 3121 S RIVERSIDE AVE, BLOOMINGTON, CA 923163512
 Latitude : 34.046502
 Longitude : -117.369455

Map Id: E22
 Direction: N
 Distance: 0.240 mi., 1267 ft.
 Elevation: 966 ft.
 Relative: Higher

Site Name : ALERE PROPERTY GROUP LLC
 3121 SOUTH RIVERSIDE AVENUE
 BLOOMINGTON | Bloomington, CA 92660
Database(s) : [CIWQS - CA, ECHO, FRS, ICIS, PCS ENF]

EnviroSite ID: 1007242
EPA ID: N/R

CIWQS - CA

Facility Name : Alere Property Group LLC
 Facility Address : 3121 South Riverside Avenue, Bloomington, CA 92660
 County : San Bernardino

Place ID : S875201
 Agency Name : Alere Property Group LLC
 Last Date in Agency List : 2021-06-15

ECHO

Facility Name : ALERE PROPERTY GROUP LLC
 Facility Address : 3121 SOUTH RIVERSIDE AVENUE, BLOOMINGTON, CA 92660
 County : N/R

Last Inspection Date : N/R
 Registry ID : N/R
 FIPS Code : N/R
 EPA Region : 09
 Inspection Count : 0
 Last Inspection Days : N/R
 Informal Count : 0
 Last Informal Action Date : N/R
 Formal Action Count : 0
 Last Formal Action Date : N/R
 Total Penalties : 0
 Penalty Count : N/R
 Last Penalty Date : N/R
 Last Penalty Amount : N/R
 QTRS IN NC : 1
 Programs IN SNC : 0
 Current Compliance Status : Violation Identified
 Three-Year Compliance Status : V
 Collection Method : Zip Code Centroid
 Reference Point : N/R
 Accuracy Meters : 10000
 Derived Tribes : N/R
 Derived HUC : N/R
 Derived WBD : N/R
 Derived STCTY FIPS : N/R
 Derived Zip : N/R
 Derived CD113 : N/R
 Derived CB2010 : N/R
 MYRTK Universe : NNN
 NPDES IDs : CAW512148
 CWA Permit Types : Minor
 CWA Compliance Tracking : N/R
 CWA NAICS : N/R
 CWA SICS : N/R
 CWA Inspection Count : N/R
 CWA Last Inspection Days : N/R
 CWA Informal Count : N/R
 CWA Formal Action Count : N/R
 CWA Last Formal Action Date : N/R
 CWA Penalties : N/R

Map Id: E22
 Direction: N
 Distance: 0.240 mi., 1267 ft.
 Elevation: 966 ft.
 Relative: Higher

Site Name : ALERE PROPERTY GROUP LLC
 3121 SOUTH RIVERSIDE AVENUE
 BLOOMINGTON | Bloomington, CA 92660

Database(s) : [CIWQS - CA, ECHO, FRS, ICIS, PCS ENF]
(cont.)

EnviroSite ID: 1007242
 EPA ID: N/R

ECHO *(cont.)*

CWA Last Penalty Date :	N/R
CWA Last Penalty Amount :	N/R
CWA Quarters IN NC :	1
CWA Current Compliance Status :	Violation Identified
CWA Current SNC Flag :	N
CWA 13 Quarters Compliance Status :	V
CWA 13 Quarters Effluent Exceedances:	N/R
CWA Three-Year QNCR Codes :	N/R
DFR URL :	Click here for hyperlink provided by the agency.
Facility SIC :	N/R
Facility NAICS :	N/R
Facility Last Inspection EPA Date :	N/R
Facility Last Inspection State Date :	N/R
Facility Last Formal Act EPA Date :	N/R
Facility Last Formal Act State Date :	N/R
Facility Last Informal Act EPA Date :	N/R
Facility Last Informal Act State Date:	N/R
Facility Federal Agency :	N/R
TRI Reporter :	N/R
Facility Imp Water Flag :	N/R
Current SNC Flag :	N
Indian County Flag :	N
Federal Flag :	N/R
US Mexico Border Flag :	N/R
Chesapeake Bay Flag :	N/R
AIR Flag :	N
NPDES Flag :	Y
SDWIS Flag :	N
RCRA Flag :	N
TRI Flag :	N
GHG Flag :	N
Major Flag :	N/R
Active Flag :	N/R
NAA Flag :	N/R
Latitude :	33.627929
Longitude :	-117.87269
Last Date in Agency List :	2019-09-23

Last Inspection Date :	2019-12-17
Registry ID :	110070620517
FIPS Code :	N/R
EPA Region :	09
Inspection Count :	1
Last Inspection Days :	474
Informal Count :	0
Last Informal Action Date :	N/R
Formal Action Count :	0
Last Formal Action Date :	N/R
Total Penalties :	0
Penalty Count :	N/R
Last Penalty Date :	N/R
Last Penalty Amount :	N/R
QTRS IN NC :	1
Programs IN SNC :	0
Current Compliance Status :	Violation Identified

Map Id: E22
 Direction: N
 Distance: 0.240 mi., 1267 ft.
 Elevation: 966 ft.
 Relative: Higher

Site Name : ALERE PROPERTY GROUP LLC
 3121 SOUTH RIVERSIDE AVENUE
 BLOOMINGTON | Bloomington, CA 92660

Database(s) : [CIWQS - CA, ECHO, FRS, ICIS, PCS ENF]
(cont.)

EnviroSite ID: 1007242
 EPA ID: N/R

ECHO *(cont.)*

Three-Year Compliance Status :	V
Collection Method :	Zip Code Centroid
Reference Point :	N/R
Accuracy Meters :	10000
Derived Tribes :	N/R
Derived HUC :	N/R
Derived WBD :	N/R
Derived STCTY FIPS :	N/R
Derived Zip :	N/R
Derived CD113 :	N/R
Derived CB2010 :	N/R
MYRTK Universe :	NNN
NPDES IDs :	CAW512148
CWA Permit Types :	Minor
CWA Compliance Tracking :	N/R
CWA NAICS :	N/R
CWA SICS :	N/R
CWA Inspection Count :	1
CWA Last Inspection Days :	474
CWA Informal Count :	N/R
CWA Formal Action Count :	N/R
CWA Last Formal Action Date :	N/R
CWA Penalties :	N/R
CWA Last Penalty Date :	N/R
CWA Last Penalty Amount :	N/R
CWA Quarters IN NC :	1
CWA Current Compliance Status :	Violation Identified
CWA Current SNC Flag :	N
CWA 13 Quarters Compliance Status :	V
CWA 13 Quarters Effluent Exceedances:	N/R
CWA Three-Year QNCR Codes :	N/R
DFR URL :	Click here for hyperlink provided by the agency.
Facility SIC :	N/R
Facility NAICS :	N/R
Facility Last Inspection EPA Date :	N/R
Facility Last Inspection State Date :	2019-12-17
Facility Last Formal Act EPA Date :	N/R
Facility Last Formal Act State Date :	N/R
Facility Last Informal Act EPA Date :	N/R
Facility Last Informal Act State Date:	N/R
Facility Federal Agency :	N/R
TRI Reporter :	N/R
Facility Imp Water Flag :	N/R
Current SNC Flag :	N
Indian County Flag :	N
Federal Flag :	N/R
US Mexico Border Flag :	N/R
Chesapeake Bay Flag :	N/R
AIR Flag :	N
NPDES Flag :	Y
SDWIS Flag :	N
RCRA Flag :	N
TRI Flag :	N
GHG Flag :	N
Major Flag :	N/R
Active Flag :	N/R

Map Id: E22
 Direction: N
 Distance: 0.240 mi., 1267 ft.
 Elevation: 966 ft.
 Relative: Higher

Site Name : ALERE PROPERTY GROUP LLC
 3121 SOUTH RIVERSIDE AVENUE
 BLOOMINGTON | Bloomington, CA 92660

Database(s) : [CIWQS - CA, ECHO, FRS, ICIS, PCS ENF]
(cont.)

EnviroSite ID: 1007242
EPA ID: N/R

ECHO (cont.)

NAA Flag : N
 Latitude : 33.627929
 Longitude : -117.87269
 Last Date in Agency List : 2021-04-16

FRS

Facility Name : ALERE PROPERTY GROUP LLC
 Facility Address : 3121 SOUTH RIVERSIDE AVENUE, BLOOMINGTON, CA 92660
 County : N/R

Site Details

Registry ID : 110070620517
 FRS Facility URL : [Click here for hyperlink provided by the agency.](#)
 Last Date in Agency List : 2021-05-03

Source Description

Source Description :

The NPDES module of the Compliance Information System (ICIS) tracks surface water permits issued under the Clean Water Act. Under NPDES, all facilities that discharge pollutants from any point source into waters of the United States are required to obtain a permit. The permit will likely contain limits on what can be discharged, impose monitoring and reporting requirements, and include other provisions to ensure that the discharge does not adversely affect water quality.

FRS Environmental Interest
 Source and System ID :

ICIS - CAW512148

ICIS

Facility Name : ALERE PROPERTY GROUP LLC
 Facility Address : 3121 SOUTH RIVERSIDE AVENUE, BLOOMINGTON, CA 92660

Site Details

NPDES ID : CAW512148
 ICIS Facility Interest ID : 3601123905
 Facility UIN : 110070620517
 Facility Type Code : N/R
 Impaired Waters : N/R
 Latitude : N/R
 Longitude : N/R
 Last Date in Agency List : 2021-05-17

Map Id: E22
Direction: N
Distance: 0.240 mi., 1267 ft.
Elevation: 966 ft.
Relative: Higher

Site Name :	ALERE PROPERTY GROUP LLC 3121 SOUTH RIVERSIDE AVENUE BLOOMINGTON Bloomington, CA 92660
Database(s) :	[CIWQS - CA, ECHO, FRS, ICIS, PCS ENF] <i>(cont.)</i>

EnviroSite ID: 1007242
EPA ID: N/R

ICIS *(cont.)*

Facility NAICS
NAICS Code : N/R
NAICS Description : N/R

Facility SIC
SIC Code : N/R
SIC Description : N/R

PCS ENF

Site Details
NPDES ID : CAW512148
Last Date in Agency List : 2021-06-11

Formal Enforcement Actions
Settlement Entered Date : N/R
ENF Identifier : N/R
Activity ID : N/R
Activity Type : N/R
ENF Type : N/R
Agency : N/R
Fed Penalty Assessed Amount : N/R
State Local Penalty Amount : N/R

Informal Enforcement Actions
Achieved Date : 08/22/2019
Registry ID : 110070620517
ENF Identifier : CA-ZIEA433839
Activity ID : 3601977061
Activity Type : Administrative - Informal
ENF Type : Phone Call/ EMAIL
Agency : State

Map Id: 23
 Direction: SSE
 Distance: 0.247 mi., 1307 ft.
 Elevation: 897 ft.
 Relative: Lower

Site Name : GURKIRPA PROPERTY, LLC | ARCO AM/PM #82464 | RIALTO PETROLEUM
 3368 S RIVERSIDE AVE
 RIALTO, CA 92377

Database(s) : [CALEPA SITES - CA, ECHO, FID UST - CA, FRS, HAZMAT_SAN BERNARDINO COUNTY - CA, HAZNET - CA, HWG - CA, RCRA_NONGEN, UST - CA]

Envirosite ID: 733602
 EPA ID: N/R

CALEPA SITES - CA

<p>Facility Name :</p> <p>Facility Address :</p> <p>Site ID :</p> <p>EI ID :</p> <p>EI Description :</p> <p>Latitude :</p> <p>Longitude :</p> <p>Agency Hyperlink :</p> <p>Last Date in Agency List :</p> <p>Site ID :</p> <p>EI ID :</p> <p>EI Description :</p> <p>Latitude :</p> <p>Longitude :</p> <p>Agency Hyperlink :</p> <p>Last Date in Agency List :</p> <p>Site ID :</p> <p>EI ID :</p> <p>EI Description :</p> <p>Latitude :</p> <p>Longitude :</p> <p>Agency Hyperlink :</p> <p>Last Date in Agency List :</p> <p>Facility Name :</p> <p>Facility Address :</p> <p>Site ID :</p> <p>EI ID :</p> <p>EI Description :</p> <p>Latitude :</p> <p>Longitude :</p> <p>Agency Hyperlink :</p> <p>Last Date in Agency List :</p> <p>Site ID :</p> <p>EI ID :</p> <p>EI Description :</p> <p>Latitude :</p> <p>Longitude :</p> <p>Agency Hyperlink :</p> <p>Last Date in Agency List :</p>	<p>ARCO AM/PM #82464 3368 S RIVERSIDE AVE, RIALTO, 92377</p> <p>61460 10051441 Chemical Storage Facilities 34.158179 -117.402980 Click here for hyperlink provided by the agency. 2019-07-24</p> <p>61460 10051441 Hazardous Waste Generator 34.158179 -117.402980 Click here for hyperlink provided by the agency. 2019-07-24</p> <p>61460 10051441 Underground Storage Tank 34.158179 -117.402980 Click here for hyperlink provided by the agency. 2019-07-24</p> <p>GURKIRPA PROPERTY, LLC 3368 S RIVERSIDE AVE, RIALTO, 92377</p> <p>61460 10051441 Chemical Storage Facilities 34.158179 -117.402980 Click here for hyperlink provided by the agency. 2021-04-29</p> <p>61460 10051441 Underground Storage Tank 34.158179 -117.402980 Click here for hyperlink provided by the agency. 2021-04-29</p>
--	--

Map Id: 23
 Direction: SSE
 Distance: 0.247 mi., 1307 ft.
 Elevation: 897 ft.
 Relative: Lower

Site Name : GURKIRPA PROPERTY, LLC | ARCO AM/PM
 #82464 | RIALTO PETROLEUM
 3368 S RIVERSIDE AVE
 RIALTO, CA 92377

Database(s) : [CALEPA SITES - CA, ECHO, FID UST - CA,
 FRS, HAZMAT_SAN BERNARDINO
 COUNTY - CA, HAZNET - CA, HWG - CA,
 RCRA_NONGEN, UST - CA] **(cont.)**

Envirosite ID: 733602
 EPA ID: N/R

CALEPA SITES - CA **(cont.)**

Site ID : 61460
 EI ID : 10051441
 EI Description : Hazardous Waste Generator
 Latitude : 34.158179
 Longitude : -117.402980
 Agency Hyperlink : [Click here for hyperlink provided by the agency.](#)
 Last Date in Agency List : 2021-04-29

ECHO

Facility Name : GURKIRPA PROPERTY LLC
 Facility Address : 3368 S RIVERSIDE AVE, RIALTO, CA 92377
 County : SAN BERNARDINO

Last Inspection Date : N/R
 Registry ID : N/R
 FIPS Code : N/R
 EPA Region : 09
 Inspection Count : 0
 Last Inspection Days : N/R
 Informal Count : 0
 Last Informal Action Date : N/R
 Formal Action Count : 0
 Last Formal Action Date : N/R
 Total Penalties : 0
 Penalty Count : N/R
 Last Penalty Date : N/R
 Last Penalty Amount : N/R
 QTRS IN NC : 0
 Programs IN SNC : 0
 Current Compliance Status : No Violation Identified
 Three-Year Compliance Status :
 Collection Method : Zip Code Centroid
 Reference Point : N/R
 Accuracy Meters : 10000
 Derived Tribes : N/R
 Derived HUC : N/R
 Derived WBD : N/R
 Derived STCTY FIPS : N/R
 Derived Zip : N/R
 Derived CD113 : N/R
 Derived CB2010 : N/R
 MYRTK Universe : NNN
 NPDES IDs : N/R
 CWA Permit Types : N/R
 CWA Compliance Tracking : N/R
 CWA NAICS : N/R
 CWA SICS : N/R
 CWA Inspection Count : N/R
 CWA Last Inspection Days : N/R
 CWA Informal Count : N/R
 CWA Formal Action Count : N/R

Map Id: 23
 Direction: SSE
 Distance: 0.247 mi., 1307 ft.
 Elevation: 897 ft.
 Relative: Lower

Site Name : GURKIRPA PROPERTY, LLC | ARCO AM/PM
 #82464 | RIALTO PETROLEUM
 3368 S RIVERSIDE AVE
 RIALTO, CA 92377

Database(s) : [CALEPA SITES - CA, ECHO, FID UST - CA,
 FRS, HAZMAT_SAN BERNARDINO
 COUNTY - CA, HAZNET - CA, HWG - CA,
 RCRA_NONGEN, UST - CA] **(cont.)**

EnviroSite ID: 733602
 EPA ID: N/R

ECHO **(cont.)**

CWA Last Formal Action Date :	N/R
CWA Penalties :	N/R
CWA Last Penalty Date :	N/R
CWA Last Penalty Amount :	N/R
CWA Quarters IN NC :	N/R
CWA Current Compliance Status :	N/R
CWA Current SNC Flag :	N
CWA 13 Quarters Compliance Status :	N/R
CWA 13 Quarters Effluent Exceedances:	N/R
CWA Three-Year QNCR Codes :	N/R
DFR URL :	Click here for hyperlink provided by the agency.
Facility SIC :	N/R
Facility NAICS :	447190 - Other Gasoline Stations
Facility Last Inspection EPA Date :	N/R
Facility Last Inspection State Date :	N/R
Facility Last Formal Act EPA Date :	N/R
Facility Last Formal Act State Date :	N/R
Facility Last Informal Act EPA Date :	N/R
Facility Last Informal Act State Date:	N/R
Facility Federal Agency :	N/R
TRI Reporter :	N/R
Facility Imp Water Flag :	N/R
Current SNC Flag :	N
Indian County Flag :	N
Federal Flag :	N/R
US Mexico Border Flag :	N/R
Chesapeake Bay Flag :	N/R
AIR Flag :	N
NPDES Flag :	N
SDWIS Flag :	N
RCRA Flag :	Y
TRI Flag :	N
GHG Flag :	N
Major Flag :	N/R
Active Flag :	N/R
NAA Flag :	N
Latitude :	34.15843
Longitude :	-117.413731
Last Date in Agency List :	2020-12-31
Last Inspection Date :	N/R
Registry ID :	110070848416
FIPS Code :	N/R
EPA Region :	09
Inspection Count :	0
Last Inspection Days :	N/R
Informal Count :	0
Last Informal Action Date :	N/R
Formal Action Count :	0
Last Formal Action Date :	N/R
Total Penalties :	0
Penalty Count :	N/R

Map Id: 23
 Direction: SSE
 Distance: 0.247 mi., 1307 ft.
 Elevation: 897 ft.
 Relative: Lower

Site Name : GURKIRPA PROPERTY, LLC | ARCO AM/PM
 #82464 | RIALTO PETROLEUM
 3368 S RIVERSIDE AVE
 RIALTO, CA 92377

Database(s) : [CALEPA SITES - CA, ECHO, FID UST - CA,
 FRS, HAZMAT_SAN BERNARDINO
 COUNTY - CA, HAZNET - CA, HWG - CA,
 RCRA_NONGEN, UST - CA] **(cont.)**

EnviroSite ID: 733602
 EPA ID: N/R

ECHO **(cont.)**

Last Penalty Date :	N/R
Last Penalty Amount :	N/R
QTRS IN NC :	0
Programs IN SNC :	0
Current Compliance Status :	No Violation Identified
Three-Year Compliance Status :	
Collection Method :	Zip Code Centroid
Reference Point :	N/R
Accuracy Meters :	10000
Derived Tribes :	N/R
Derived HUC :	N/R
Derived WBD :	N/R
Derived STCTY FIPS :	N/R
Derived Zip :	N/R
Derived CD113 :	N/R
Derived CB2010 :	N/R
MYRTK Universe :	NNN
NPDES IDs :	N/R
CWA Permit Types :	N/R
CWA Compliance Tracking :	N/R
CWA NAICS :	N/R
CWA SICS :	N/R
CWA Inspection Count :	N/R
CWA Last Inspection Days :	N/R
CWA Informal Count :	N/R
CWA Formal Action Count :	N/R
CWA Last Formal Action Date :	N/R
CWA Penalties :	N/R
CWA Last Penalty Date :	N/R
CWA Last Penalty Amount :	N/R
CWA Quarters IN NC :	N/R
CWA Current Compliance Status :	N/R
CWA Current SNC Flag :	N
CWA 13 Quarters Compliance Status :	N/R
CWA 13 Quarters Effluent Exceedances:	N/R
CWA Three-Year QNCR Codes :	N/R
DFR URL :	Click here for hyperlink provided by the agency.
Facility SIC :	N/R
Facility NAICS :	447190 - Other Gasoline Stations
Facility Last Inspection EPA Date :	N/R
Facility Last Inspection State Date :	N/R
Facility Last Formal Act EPA Date :	N/R
Facility Last Formal Act State Date :	N/R
Facility Last Informal Act EPA Date :	N/R
Facility Last Informal Act State Date:	N/R
Facility Federal Agency :	N/R
TRI Reporter :	N/R
Facility Imp Water Flag :	N/R
Current SNC Flag :	N
Indian County Flag :	N
Federal Flag :	N/R
US Mexico Border Flag :	N/R
Chesapeake Bay Flag :	N/R

Map Id: 23
 Direction: SSE
 Distance: 0.247 mi., 1307 ft.
 Elevation: 897 ft.
 Relative: Lower

Site Name : GURKIRPA PROPERTY, LLC | ARCO AM/PM #82464 | RIALTO PETROLEUM
 3368 S RIVERSIDE AVE
 RIALTO, CA 92377

Database(s) : [CALEPA SITES - CA, ECHO, FID UST - CA, FRS, HAZMAT_SAN BERNARDINO COUNTY - CA, HAZNET - CA, HWG - CA, RCRA_NONGEN, UST - CA] **(cont.)**

Envirosite ID: 733602
 EPA ID: N/R

ECHO **(cont.)**

AIR Flag : N
 NPDES Flag : N
 SDWIS Flag : N
 RCRA Flag : Y
 TRI Flag : N
 GHG Flag : N
 Major Flag : N/R
 Active Flag : N/R
 NAA Flag : N
 Latitude : 34.15843
 Longitude : -117.413731
 Last Date in Agency List : 2021-04-16

FID UST - CA

Facility Name : ARCO AM/PM #82464
 Facility Address : 3368 S RIVERSIDE AVE, RIALTO, 92377
 County : San Bernardino

Facility ID : FA0010564
 CERSID : 10051441
 Permitting Agency : San Bernardino County Fire Department
 Latitude : 34.158179
 Longitude : -117.402982
 Last Date in Agency List : 2019-07-08

Facility Name : GURKIRPA PROPERTY, LLC
 Facility Address : 3368 S RIVERSIDE AVE, RIALTO, 92377
 County : San Bernardino

Facility ID : FA0010564
 CERSID : 10051441
 Permitting Agency : San Bernardino County Fire Department
 Latitude : 34.158179
 Longitude : -117.402982
 Last Date in Agency List : 2021-04-08

FRS

Facility Name : GURKIRPA PROPERTY LLC
 Facility Address : 3368 S RIVERSIDE AVE, RIALTO, CA 92377
 County : SAN BERNARDINO

Site Details

Registry ID : 110070848416
 FRS Facility URL : [Click here for hyperlink provided by the agency.](#)
 Last Date in Agency List : 2021-05-03

Map Id: 23
 Direction: SSE
 Distance: 0.247 mi., 1307 ft.
 Elevation: 897 ft.
 Relative: Lower

Site Name : GURKIRPA PROPERTY, LLC | ARCO AM/PM #82464 | RIALTO PETROLEUM
 3368 S RIVERSIDE AVE
 RIALTO, CA 92377

Database(s) : [CALEPA SITES - CA, ECHO, FID UST - CA, FRS, HAZMAT_SAN BERNARDINO COUNTY - CA, HAZNET - CA, HWG - CA, RCRA_NONGEN, UST - CA] **(cont.)**

EnviroSite ID: 733602
 EPA ID: N/R

FRS **(cont.)**

Source Description

Source Description :

RCRAInfo is EPA’s comprehensive information system that supports the Resource Conservation and Recovery Act (RCRA) of 1976 and the Hazardous and Solid Waste Amendments (HSWA) of 1984 through the tracking of events and activities related to facilities that generate, transport, and treat, store, or dispose of hazardous waste. RCRAInfo allows RCRA program staff to track the notification, permit, compliance, and corrective action activities required under RCRA. RCRAInfo also supports generation of the National Hazardous Waste Biennial Report. All generators and treatment, storage, and disposal facilities who handle hazardous waste are required to report to the EPA Administrator at least once every two years to support creation of the Biennial Report.

FRS Environmental Interest

Source and System ID : RCRAINFO - CAL000454706

Facility Name : RIALTO PETROLEUM
 Facility Address : 3368 S RIVERSIDE AVE, RIALTO, CA 92377
 County : SAN BERNARDINO COUNT

Site Details

Registry ID : 110065038391
 FRS Facility URL : [Click here for hyperlink provided by the agency.](#)
 Last Date in Agency List : 2021-05-03

Source Description

Source Description :

The California Environmental Protection Agency (CalEPA) has recently implemented a new data warehouse system (nSite). This data warehouse combines and merges facility and site information from five different systems managed within CalEPA. The five systems are: California Environmental Reporting System (CERS), EnviroStor, GeoTracker, California Integrated Water Quality System (CIWQS), and Toxic Release Inventory (TRI).

FRS Environmental Interest

Source and System ID : CA-ENVIROVIEW - 61460

HAZMAT_SAN BERNARDINO COUNTY - CA

Facility Name : ARCO AM/PM #82464
 Facility Address : 3368 S Riverside Ave, RIALTO, CA 92377

Map Id: 23
 Direction: SSE
 Distance: 0.247 mi., 1307 ft.
 Elevation: 897 ft.
 Relative: Lower

Site Name : GURKIRPA PROPERTY, LLC | ARCO AM/PM
 #82464 | RIALTO PETROLEUM
 3368 S RIVERSIDE AVE
 RIALTO, CA 92377

Database(s) : [CALEPA SITES - CA, ECHO, FID UST - CA,
 FRS, HAZMAT_SAN BERNARDINO
 COUNTY - CA, HAZNET - CA, HWG - CA,
 RCRA_NONGEN, UST - CA] **(cont.)**

Envirosite ID: 733602
 EPA ID: N/R

HAZMAT_SAN BERNARDINO COUNTY - CA **(cont.)**

Expiration Date : 2020-12-31
 Facility ID : FA0010564
 Status : ACTIVE
 Permit ID : PT0019688
 PE : 4260
 Permit Description : HAZMAT HANDLER, UST ONLY - PER YEAR
 Owner Information : GURKIRPA PROPERTY, LLC
 Mailing Contact Name : DEEPSINGH909@YAHOO.COM
 Mailing Address 1 : 3368 S. RIVERSIDE AVE., BLOOMINGTON, CA 92316
 Mailing Address 2 : N/R
 Last Date in Agency List : 2020-03-17

Expiration Date : 2020-12-31
 Facility ID : FA0010564
 Status : ACTIVE
 Permit ID : PT0019689
 PE : 4106
 Permit Description : COMPLEX ANNUAL INSP VPH/ > 8 DISP (PER TANK)
 Owner Information : GURKIRPA PROPERTY, LLC
 Mailing Contact Name : DEEPSINGH909@YAHOO.COM
 Mailing Address 1 : 3368 S. RIVERSIDE AVE., BLOOMINGTON, CA 92316
 Mailing Address 2 : N/R
 Last Date in Agency List : 2020-03-17

Expiration Date : 2020-12-31
 Facility ID : FA0010564
 Status : ACTIVE
 Permit ID : PT0019690
 PE : 4106
 Permit Description : COMPLEX ANNUAL INSP VPH/ > 8 DISP (PER TANK)
 Owner Information : GURKIRPA PROPERTY, LLC
 Mailing Contact Name : DEEPSINGH909@YAHOO.COM
 Mailing Address 1 : 3368 S. RIVERSIDE AVE., BLOOMINGTON, CA 92316
 Mailing Address 2 : N/R
 Last Date in Agency List : 2020-03-17

Expiration Date : 2020-12-31
 Facility ID : FA0010564
 Status : ACTIVE
 Permit ID : PT0019691
 PE : 4106
 Permit Description : COMPLEX ANNUAL INSP VPH/ > 8 DISP (PER TANK)
 Owner Information : GURKIRPA PROPERTY, LLC
 Mailing Contact Name : DEEPSINGH909@YAHOO.COM
 Mailing Address 1 : 3368 S. RIVERSIDE AVE., BLOOMINGTON, CA 92316
 Mailing Address 2 : N/R
 Last Date in Agency List : 2020-03-17

Map Id: 23
 Direction: SSE
 Distance: 0.247 mi., 1307 ft.
 Elevation: 897 ft.
 Relative: Lower

Site Name : GURKIRPA PROPERTY, LLC | ARCO AM/PM
 #82464 | RIALTO PETROLEUM
 3368 S RIVERSIDE AVE
 RIALTO, CA 92377

Database(s) : [CALEPA SITES - CA, ECHO, FID UST - CA,
 FRS, HAZMAT_SAN BERNARDINO
 COUNTY - CA, HAZNET - CA, HWG - CA,
 RCRA_NONGEN, UST - CA] **(cont.)**

Envirosite ID: 733602
 EPA ID: N/R

HAZMAT_SAN BERNARDINO COUNTY - CA **(cont.)**

Expiration Date : 2020-12-31
 Facility ID : FA0010564
 Status : ACTIVE
 Permit ID : PT0019692
 PE : 4106
 Permit Description : COMPLEX ANNUAL INSP VPH/ > 8 DISP (PER TANK)
 Owner Information : GURKIRPA PROPERTY, LLC
 Mailing Contact Name : DEEPSINGH909@YAHOO.COM
 Mailing Address 1 : 3368 S. RIVERSIDE AVE., BLOOMINGTON, CA 92316
 Mailing Address 2 : N/R
 Last Date in Agency List : 2020-03-17

Expiration Date : 2020-12-31
 Facility ID : FA0010564
 Status : ACTIVE
 Permit ID : PT0021549
 PE : 4460
 Permit Description : WASTE INCIDENTAL UST OPERATION ONLY -PER YEAR
 Owner Information : GURKIRPA PROPERTY, LLC
 Mailing Contact Name : DEEPSINGH909@YAHOO.COM
 Mailing Address 1 : 3368 S. RIVERSIDE AVE., BLOOMINGTON, CA 92316
 Mailing Address 2 : N/R
 Last Date in Agency List : 2020-03-17

Facility Name : GURKIRPA PROPERTY, LLC
 Facility Address : 3368 S RIVERSIDE AVE, RIALTO, CA 92377

Expiration Date : 2021-12-31
 Facility ID : FA0010564
 Status : ACTIVE
 Permit ID : PT0021549
 PE : 4460
 Permit Description : WASTE INCIDENTAL UST OPERATION ONLY -PER YEAR
 Owner Information : GURKIRPA PROPERTY, LLC
 Mailing Contact Name : DEEPSINGH909@YAHOO.COM
 Mailing Address 1 : 3368 S. RIVERSIDE AVE., RIALTO, CA 92377
 Mailing Address 2 : N/R
 Last Date in Agency List : 2021-06-19

Expiration Date : 2020-12-31
 Facility ID : FA0010564
 Status : ACTIVE
 Permit ID : PT0019689
 PE : 4106
 Permit Description : COMPLEX ANNUAL INSP VPH/ > 8 DISP (PER TANK)
 Owner Information : GURKIRPA PROPERTY, LLC
 Mailing Contact Name : DEEPSINGH909@YAHOO.COM
 Mailing Address 1 : 3368 S. RIVERSIDE AVE., RIALTO, CA 92377
 Mailing Address 2 : N/R

Map Id: 23
 Direction: SSE
 Distance: 0.247 mi., 1307 ft.
 Elevation: 897 ft.
 Relative: Lower

Site Name : GURKIRPA PROPERTY, LLC | ARCO AM/PM
 #82464 | RIALTO PETROLEUM
 3368 S RIVERSIDE AVE
 RIALTO, CA 92377

Database(s) : [CALEPA SITES - CA, ECHO, FID UST - CA,
 FRS, HAZMAT_SAN BERNARDINO
 COUNTY - CA, HAZNET - CA, HWG - CA,
 RCRA_NONGEN, UST - CA] **(cont.)**

Envirosite ID: 733602
 EPA ID: N/R

HAZMAT_SAN BERNARDINO COUNTY - CA **(cont.)**

<p>Last Date in Agency List :</p> <p>Expiration Date :</p> <p>Facility ID :</p> <p>Status :</p> <p>Permit ID :</p> <p>PE :</p> <p>Permit Description :</p> <p>Owner Information :</p> <p>Mailing Contact Name :</p> <p>Mailing Address 1 :</p> <p>Mailing Address 2 :</p> <p>Last Date in Agency List :</p> <p>Expiration Date :</p> <p>Facility ID :</p> <p>Status :</p> <p>Permit ID :</p> <p>PE :</p> <p>Permit Description :</p> <p>Owner Information :</p> <p>Mailing Contact Name :</p> <p>Mailing Address 1 :</p> <p>Mailing Address 2 :</p> <p>Last Date in Agency List :</p> <p>Expiration Date :</p> <p>Facility ID :</p> <p>Status :</p> <p>Permit ID :</p> <p>PE :</p> <p>Permit Description :</p> <p>Owner Information :</p> <p>Mailing Contact Name :</p> <p>Mailing Address 1 :</p> <p>Mailing Address 2 :</p> <p>Last Date in Agency List :</p> <p>Expiration Date :</p> <p>Facility ID :</p> <p>Status :</p> <p>Permit ID :</p> <p>PE :</p> <p>Permit Description :</p> <p>Owner Information :</p> <p>Mailing Contact Name :</p> <p>Mailing Address 1 :</p> <p>Mailing Address 2 :</p> <p>Last Date in Agency List :</p>	<p>2021-06-19</p> <p>2021-12-31</p> <p>FA0010564</p> <p>ACTIVE</p> <p>PT0019688</p> <p>4260</p> <p>HAZMAT HANDLER, UST ONLY - PER YEAR</p> <p>GURKIRPA PROPERTY, LLC</p> <p>DEEPSINGH909@YAHOO.COM</p> <p>3368 S. RIVERSIDE AVE., RIALTO, CA 92377</p> <p>N/R</p> <p>2021-06-19</p> <p>2020-12-31</p> <p>FA0010564</p> <p>ACTIVE</p> <p>PT0019690</p> <p>4106</p> <p>COMPLEX ANNUAL INSP VPH/ > 8 DISP (PER TANK)</p> <p>GURKIRPA PROPERTY, LLC</p> <p>DEEPSINGH909@YAHOO.COM</p> <p>3368 S. RIVERSIDE AVE., RIALTO, CA 92377</p> <p>N/R</p> <p>2021-06-19</p> <p>2020-12-31</p> <p>FA0010564</p> <p>ACTIVE</p> <p>PT0019692</p> <p>4106</p> <p>COMPLEX ANNUAL INSP VPH/ > 8 DISP (PER TANK)</p> <p>GURKIRPA PROPERTY, LLC</p> <p>DEEPSINGH909@YAHOO.COM</p> <p>3368 S. RIVERSIDE AVE., RIALTO, CA 92377</p> <p>N/R</p> <p>2021-06-19</p> <p>2020-12-31</p> <p>FA0010564</p> <p>ACTIVE</p> <p>PT0019691</p> <p>4106</p> <p>COMPLEX ANNUAL INSP VPH/ > 8 DISP (PER TANK)</p> <p>GURKIRPA PROPERTY, LLC</p> <p>DEEPSINGH909@YAHOO.COM</p> <p>3368 S. RIVERSIDE AVE., RIALTO, CA 92377</p> <p>N/R</p> <p>2021-06-19</p>
---	---

Map Id: 23
 Direction: SSE
 Distance: 0.247 mi., 1307 ft.
 Elevation: 897 ft.
 Relative: Lower

Site Name : GURKIRPA PROPERTY, LLC | ARCO AM/PM
 #82464 | RIALTO PETROLEUM
 3368 S RIVERSIDE AVE
 RIALTO, CA 92377

Database(s) : [CALEPA SITES - CA, ECHO, FID UST - CA,
 FRS, HAZMAT_SAN BERNARDINO
 COUNTY - CA, HAZNET - CA, HWG - CA,
 RCRA_NONGEN, UST - CA] **(cont.)**

EnviroSite ID: 733602
 EPA ID: N/R

HAZNET - CA

Facility Name : GURKIRPA PROPERTY LLC
 Facility Address : 3368 S RIVERSIDE AVE, RIALTO, CA 92377
 County : SAN BERNARDINO

Site Details

Generator EPA ID : CAL000454706
 Active : Active
 Category : STATE
 Facility Types : N/R
 Type : PERMANENT
 Contact Name : N/R
 Contact Phone : N/R
 Facility Mailing Address : 3368 S RIVERSIDE AVE, RIVERSIDE, CA 92377
 Latitude : 34.03885518
 Longitude : -117.36738042
 Agency Hyperlink : [Click here for hyperlink provided by the agency.](#)
 Last Date in Agency List : 2021-07-08

HWG - CA

Facility Name : GURKIRPA PROPERTY LLC
 Facility Address : 3368 S RIVERSIDE AVE, RIALTO, CA 92377
 County : SAN BERNARDINO

EPA ID : CAL000454706
 Status : Active
 Category : STATE
 Type : PERMANENT
 Facility Type : N/R
 Mailing Address : 3368 S RIVERSIDE AVE, RIVERSIDE, CA 92377
 Owner Name : GURKIRPA PROPERTY LLC
 Owner Address : 3368 S RIVERSIDE AVE, RIVERSIDE, CA 92377
 Operator Name : DEEP SINGH
 Operator Address : 3368 S RIVERSIDE AVE, RIVERSIDE, CA 92377
 Latitude : 34.038855
 Longitude : -117.36738

RCRA_NONGEN

Facility Name : GURKIRPA PROPERTY LLC
 Facility Address : 3368 S RIVERSIDE AVE, RIALTO, CA 92377
 County : SAN BERNARDINO

Date Form Received by Agency : 2020-05-21
 EPA ID : CAL000454706
 Mailing Address : 3368 S RIVERSIDE AVE, RIVERSIDE, CA 92377
 Contact : DEEP SINGH
 Contact Address : 3368 S RIVERSIDE AVE, RIVERSIDE, CA 92377

Map Id: 23
 Direction: SSE
 Distance: 0.247 mi., 1307 ft.
 Elevation: 897 ft.
 Relative: Lower

Site Name : GURKIRPA PROPERTY, LLC | ARCO AM/PM
 #82464 | RIALTO PETROLEUM
 3368 S RIVERSIDE AVE
 RIALTO, CA 92377

Database(s) : [CALEPA SITES - CA, ECHO, FID UST - CA,
 FRS, HAZMAT_SAN BERNARDINO
 COUNTY - CA, HAZNET - CA, HWG - CA,
 RCRA_NONGEN, UST - CA] **(cont.)**

Envirosite ID: 733602
 EPA ID: N/R

RCRA_NONGEN **(cont.)**

Contact Country : N/R
 Contact Telephone : 909-747-5180
 Contact Email : DEEPSINGH909@YAHOO.COM
 EPA Region : 09
 Land Type : Not Reported
 Source Type : Implementer
 Classification : Not a generator, verified
 Description : Not a generator, verified
 Last Date in Agency List : 2021-04-26

Owner/Operator Summary

Owner/Operator Name : DEEP SINGH
 Owner/Operator Address : 3368 S RIVERSIDE AVE, RIVERSIDE, CA 92377
 Owner/Operator Country : N/R
 Owner/Operator Telephone : 909-747-5180
 Owner/Operator Email : N/R
 Owner/Operator Fax : N/R
 Legal Status : Other land type
 Owner/Operator Type : Operator
 Owner/Operator Start Date : N/R
 Owner/Operator End Date : N/R

Owner/Operator Name : GURKIRPA PROPERTY LLC
 Owner/Operator Address : 3368 S RIVERSIDE AVE, RIVERSIDE, CA 92377
 Owner/Operator Country : N/R
 Owner/Operator Telephone : 909-747-5180
 Owner/Operator Email : N/R
 Owner/Operator Fax : N/R
 Legal Status : Other land type
 Owner/Operator Type : Owner
 Owner/Operator Start Date : N/R
 Owner/Operator End Date : N/R

Handler Activities Summary

U.S. Importer of Hazardous Waste : N
 Mixed Waste (Haz. and Radioactive) : N/R
 Recycler of Hazardous Waste : N
 Transporter of Hazardous Waste : N
 Treater, Storer or Disposer of HW : N
 Underground Injection Activity : N
 On-site Burner Exemption : N
 Furnace Exemption : N
 Used Oil Fuel Burner : N
 Used Oil Processor : N
 Used Oil Refiner : N
 Used Oil Fuel Marketer to Burner : N
 Used Oil Specification Marketer : N
 Used Oil Transfer Facility : N

Map Id: 23
 Direction: SSE
 Distance: 0.247 mi., 1307 ft.
 Elevation: 897 ft.
 Relative: Lower

Site Name : GURKIRPA PROPERTY, LLC | ARCO AM/PM #82464 | RIALTO PETROLEUM
 3368 S RIVERSIDE AVE
 RIALTO, CA 92377

Database(s) : [CALEPA SITES - CA, ECHO, FID UST - CA, FRS, HAZMAT_SAN BERNARDINO COUNTY - CA, HAZNET - CA, HWG - CA, RCRA_NONGEN, UST - CA] **(cont.)**

EnviroSite ID: 733602
 EPA ID: N/R

RCRA_NONGEN **(cont.)**

Used Oil Transporter : N

Notices of Violations Summary
 Regulation Violated : N

UST - CA

Facility Name : ARCO AM/PM #82464
 Facility Address : 3368 S RIVERSIDE AVE, RIALTO, 92377
 County : San Bernardino

Facility ID : FA0010564
 CERS ID : 10051441
 Permitting Agency : San Bernardino County Fire Department
 Latitude : 34.158179
 Longitude : -117.402982
 Last Date in Agency List : 2019-09-04

Facility Name : GURKIRPA PROPERTY, LLC
 Facility Address : 3368 S RIVERSIDE AVE, RIALTO, 92377
 County : San Bernardino

Facility ID : FA0010564
 CERS ID : 10051441
 Permitting Agency : San Bernardino County Fire Department
 Latitude : 34.158179
 Longitude : -117.402982
 Last Date in Agency List : 2021-07-10

Map Id: 24
 Direction: ESE
 Distance: 0.264 mi., 1393 ft.
 Elevation: 891 ft.
 Relative: Lower

EnviroSite ID: 451732
 EPA ID: N/R

Site Name : Reclaimed Aggregates | Pavement Recycling Systems, Inc. | Pavement Recycling Systems Colton Facility
 2110 W AGUA MANSA RD | 2110 Agua Mansa Rd
 COLTON | Colton, CA 92324

Database(s) : [CALEPA SITES - CA, CIWQS - CA, ECHO, FRS, HAZMAT_SAN BERNARDINO COUNTY - CA, HAZNET - CA, HIST AST - CA, HWG - CA, ICIS, INACTIVE PCS, NPDES - CA, PCS FACILITY, RCRA_NONGEN, RFR - CA]

CALEPA SITES - CA

Facility Name :	Pavement Recycling Systems, Inc.
Facility Address :	2110 W AGUA MANSA RD, COLTON, 92324
Site ID :	146973
EI ID :	10311922
EI Description :	Chemical Storage Facilities
Latitude :	34.039862
Longitude :	-117.364861
Agency Hyperlink :	Click here for hyperlink provided by the agency.
Last Date in Agency List :	2021-04-29
Site ID :	146973
EI ID :	10311922
EI Description :	Hazardous Waste Generator
Latitude :	34.039862
Longitude :	-117.364861
Agency Hyperlink :	Click here for hyperlink provided by the agency.
Last Date in Agency List :	2021-04-29

CIWQS - CA

Facility Name :	Pavement Recycling Systems Colton Facility
Facility Address :	2110 Agua Mansa Rd, Colton, CA 92324
County :	San Bernardino
Place ID :	S250139
Agency Name :	Pavement Recycling Systems
Last Date in Agency List :	2021-06-15
Facility Name :	Reclaimed Aggregates
Facility Address :	2110 Agua Mansa Road, Colton, CA 92324
County :	San Bernardino
Place ID :	S868094
Agency Name :	Pavement Recycling Systems Inc
Last Date in Agency List :	2021-06-15
Facility Name :	Reclaimed Aggregates
Facility Address :	2110 W Agua Mansa Rd, Colton, CA 92324
County :	San Bernardino

Map Id: 24
 Direction: ESE
 Distance: 0.264 mi., 1393 ft.
 Elevation: 891 ft.
 Relative: Lower

Site Name : Reclaimed Aggregates | Pavement Recycling Systems, Inc. | Pavement Recycling Systems Colton Facility
 2110 W AGUA MANSA RD | 2110 Agua Mansa Rd
 COLTON | Colton, CA 92324

Database(s) : [CALEPA SITES - CA, CIWQS - CA, ECHO, FRS, HAZMAT_SAN BERNARDINO COUNTY - CA, HAZNET - CA, HIST AST - CA, HWG - CA, ICIS, INACTIVE PCS, NPDES - CA, PCS FACILITY, RCRA_NONGEN, RFR - CA] **(cont.)**

Envirosite ID: 451732
 EPA ID: N/R

CIWQS - CA **(cont.)**

Place ID : S633458
 Agency Name : Pavement Recycling Systems Inc
 Last Date in Agency List : 2021-06-15

Facility Name : Reclaimed Aggregates
 Facility Address : 2110 W Agua Mansa Road, Colton, CA 92324
 County : San Bernardino

Place ID : S868559
 Agency Name : Pavement Recycling Systems Inc
 Last Date in Agency List : 2021-06-15

ECHO

Facility Name : RECLAIMED AGGREGATES
 Facility Address : 2110 W AGUA MANSA RD, COLTON, CA 92324
 County : SAN BERNARDINO

Last Inspection Date : N/R
 Registry ID : 110065036687
 FIPS Code : 06071
 EPA Region : 09
 Inspection Count : 0
 Last Inspection Days : N/R
 Informal Count : 0
 Last Informal Action Date : N/R
 Formal Action Count : 0
 Last Formal Action Date : N/R
 Total Penalties : 0
 Penalty Count : N/R
 Last Penalty Date : N/R
 Last Penalty Amount : N/R
 QTRS IN NC : 0
 Programs IN SNC : 0
 Current Compliance Status : No Violation Identified
 Three-Year Compliance Status : U
 Collection Method : ADDRESS MATCHING-HOUSE NUMBER
 Reference Point : ENTRANCE POINT OF A FACILITY OR STATION
 Accuracy Meters : 50

Derived Tribes : San Manuel Band of Mission Indians, California - 10.8 mile(s), San Manuel Band of Mission Indians, California - 10.8 mile(s)

Derived HUC : 18070203
 Derived WBD : 180702030804

Map Id: 24
 Direction: ESE
 Distance: 0.264 mi., 1393 ft.
 Elevation: 891 ft.
 Relative: Lower

Site Name : Reclaimed Aggregates | Pavement Recycling Systems, Inc. | Pavement Recycling Systems Colton Facility
 2110 W AGUA MANSA RD | 2110 Agua Mansa Rd
 COLTON | Colton, CA 92324

Database(s) : [CALEPA SITES - CA, CIWQS - CA, ECHO, FRS, HAZMAT_SAN BERNARDINO COUNTY - CA, HAZNET - CA, HIST AST - CA, HWG - CA, ICIS, INACTIVE PCS, NPDES - CA, PCS FACILITY, RCRA_NONGEN, RFR - CA] **(cont.)**

EnviroSite ID: 451732
 EPA ID: N/R

ECHO **(cont.)**

Derived STCTY FIPS :	06071
Derived Zip :	92324
Derived CD113 :	31
Derived CB2010 :	060710040042048
MYRTK Universe :	NNN
NPDES IDs :	CAZ303058
CWA Permit Types :	Minor
CWA Compliance Tracking :	Off
CWA NAICS :	N/R
CWA SICs :	3241
CWA Inspection Count :	N/R
CWA Last Inspection Days :	N/R
CWA Informal Count :	N/R
CWA Formal Action Count :	N/R
CWA Last Formal Action Date :	N/R
CWA Penalties :	N/R
CWA Last Penalty Date :	N/R
CWA Last Penalty Amount :	N/R
CWA Quarters IN NC :	0
CWA Current Compliance Status :	Terminated Permit
CWA Current SNC Flag :	N
CWA 13 Quarters Compliance Status :	__U
CWA 13 Quarters Effluent Exceedances:	N/R
CWA Three-Year QNCR Codes :	N/R
DFR URL :	Click here for hyperlink provided by the agency.
Facility SIC :	3241
Facility NAICS :	33651 - Railroad Rolling Stock Manufacturing
Facility Last Inspection EPA Date :	N/R
Facility Last Inspection State Date :	N/R
Facility Last Formal Act EPA Date :	N/R
Facility Last Formal Act State Date :	N/R
Facility Last Informal Act EPA Date :	N/R
Facility Last Informal Act State Date:	N/R
Facility Federal Agency :	N/R
TRI Reporter :	N/R
Facility Imp Water Flag :	Y
Current SNC Flag :	N
Indian County Flag :	N
Federal Flag :	N/R
US Mexico Border Flag :	N
Chesapeake Bay Flag :	N/R
AIR Flag :	N
NPDES Flag :	Y
SDWIS Flag :	N
RCRA Flag :	Y
TRI Flag :	N
GHG Flag :	N
Major Flag :	N/R

Map Id: 24
 Direction: ESE
 Distance: 0.264 mi., 1393 ft.
 Elevation: 891 ft.
 Relative: Lower

Site Name : Reclaimed Aggregates | Pavement Recycling Systems, Inc. | Pavement Recycling Systems Colton Facility
 2110 W AGUA MANSA RD | 2110 Agua Mansa Rd
 COLTON | Colton, CA 92324

Database(s) : [CALEPA SITES - CA, CIWQS - CA, ECHO, FRS, HAZMAT_SAN BERNARDINO COUNTY - CA, HAZNET - CA, HIST AST - CA, HWG - CA, ICIS, INACTIVE PCS, NPDES - CA, PCS FACILITY, RCRA_NONGEN, RFR - CA] **(cont.)**

Envirosite ID: 451732
 EPA ID: N/R

ECHO **(cont.)**

Active Flag : Y
 NAA Flag : Y
 Latitude : 34.039949
 Longitude : -117.364825
 Last Date in Agency List : 2021-02-17

Facility Name : RECLAIMED AGGREGATES INC
 Facility Address : 2110 W AGUA MANSA RD, COLTON, CA 92324
 County : SAN BERNARDINO

Last Inspection Date : N/R
 Registry ID : 110065036687
 FIPS Code : 06071
 EPA Region : 09
 Inspection Count : 0
 Last Inspection Days : N/R
 Informal Count : 0
 Last Informal Action Date : N/R
 Formal Action Count : 0
 Last Formal Action Date : N/R
 Total Penalties : 0
 Penalty Count : N/R
 Last Penalty Date : N/R
 Last Penalty Amount : N/R
 QTRS IN NC : 0
 Programs IN SNC : 0
 Current Compliance Status : No Violation Identified
 Three-Year Compliance Status : U
 Collection Method : ADDRESS MATCHING-HOUSE NUMBER
 Reference Point : ENTRANCE POINT OF A FACILITY OR STATION
 Accuracy Meters : 50

Derived Tribes : San Manuel Band of Mission Indians, California - 10.8 mile(s), San Manuel Band of Mission Indians, California - 10.8 mile(s)

Derived HUC : 18070203
 Derived WBD : 180702030804
 Derived STCTY FIPS : 06071
 Derived Zip : 92324
 Derived CD113 : 31
 Derived CB2010 : 060710040042048
 MYRTK Universe : NNN
 NPDES IDs : CAZ303058
 CWA Permit Types : Minor
 CWA Compliance Tracking : Off
 CWA NAICS : N/R

Map Id: 24
 Direction: ESE
 Distance: 0.264 mi., 1393 ft.
 Elevation: 891 ft.
 Relative: Lower

Site Name : Reclaimed Aggregates | Pavement Recycling Systems, Inc. | Pavement Recycling Systems Colton Facility
 2110 W AGUA MANSA RD | 2110 Agua Mansa Rd
 COLTON | Colton, CA 92324

Database(s) : [CALEPA SITES - CA, CIWQS - CA, ECHO, FRS, HAZMAT_SAN BERNARDINO COUNTY - CA, HAZNET - CA, HIST AST - CA, HWG - CA, ICIS, INACTIVE PCS, NPDES - CA, PCS FACILITY, RCRA_NONGEN, RFR - CA] **(cont.)**

EnviroSite ID: 451732
 EPA ID: N/R

ECHO **(cont.)**

CWA SICS :	3241
CWA Inspection Count :	N/R
CWA Last Inspection Days :	N/R
CWA Informal Count :	N/R
CWA Formal Action Count :	N/R
CWA Last Formal Action Date :	N/R
CWA Penalties :	N/R
CWA Last Penalty Date :	N/R
CWA Last Penalty Amount :	N/R
CWA Quarters IN NC :	0
CWA Current Compliance Status :	Terminated Permit
CWA Current SNC Flag :	N
CWA 13 Quarters Compliance Status :	__U
CWA 13 Quarters Effluent Exceedances:	N/R
CWA Three-Year QNCR Codes :	N/R
DFR URL :	Click here for hyperlink provided by the agency.
Facility SIC :	3241
Facility NAICS :	33651 - Railroad Rolling Stock Manufacturing
Facility Last Inspection EPA Date :	N/R
Facility Last Inspection State Date :	N/R
Facility Last Formal Act EPA Date :	N/R
Facility Last Formal Act State Date :	N/R
Facility Last Informal Act EPA Date :	N/R
Facility Last Informal Act State Date:	N/R
Facility Federal Agency :	N/R
TRI Reporter :	N/R
Facility Imp Water Flag :	Y
Current SNC Flag :	N
Indian County Flag :	N
Federal Flag :	N/R
US Mexico Border Flag :	N
Chesapeake Bay Flag :	N/R
AIR Flag :	N
NPDES Flag :	Y
SDWIS Flag :	N
RCRA Flag :	Y
TRI Flag :	N
GHG Flag :	N
Major Flag :	N/R
Active Flag :	Y
NAA Flag :	Y
Latitude :	34.039949
Longitude :	-117.364825
Last Date in Agency List :	2021-04-16

FRS

Facility Name : RECLAIMED AGGREGATES

Map Id: 24
 Direction: ESE
 Distance: 0.264 mi., 1393 ft.
 Elevation: 891 ft.
 Relative: Lower

Site Name : Reclaimed Aggregates | Pavement Recycling Systems, Inc. | Pavement Recycling Systems Colton Facility
 2110 W AGUA MANSA RD | 2110 Agua Mansa Rd
 COLTON | Colton, CA 92324

Database(s) : [CALEPA SITES - CA, CIWQS - CA, ECHO, FRS, HAZMAT_SAN BERNARDINO COUNTY - CA, HAZNET - CA, HIST AST - CA, HWG - CA, ICIS, INACTIVE PCS, NPDES - CA, PCS FACILITY, RCRA_NONGEN, RFR - CA] **(cont.)**

EnviroSite ID: 451732
 EPA ID: N/R

FRS **(cont.)**

Facility Address : 2110 W AGUA MANSA RD, COLTON, CA 92324
 County : SAN BERNARDINO

Site Details

Registry ID : 110065036687
 FRS Facility URL : [Click here for hyperlink provided by the agency.](#)
 Last Date in Agency List : 2020-08-31

Source Description

Source Description : The California Environmental Protection Agency (CalEPA) has recently implemented a new data warehouse system (nSite). This data warehouse combines and merges facility and site information from five different systems managed within CalEPA. The five systems are: California Environmental Reporting System (CERS), EnviroStor, GeoTracker, California Integrated Water Quality System (CIWQS), and Toxic Release Inventory (TRI).
 The NPDES module of the Compliance Information System (ICIS) tracks surface water permits issued under the Clean Water Act. Under NPDES, all facilities that discharge pollutants from any point source into waters of the United States are required to obtain a permit. The permit will likely contain limits on what can be discharged, impose monitoring and reporting requirements, and include other provisions to ensure that the discharge does not adversely affect water quality.

Source Description :

RCRAInfo is EPA's comprehensive information system that supports the Resource Conservation and Recovery Act (RCRA) of 1976 and the Hazardous and Solid Waste Amendments (HSWA) of 1984 through the tracking of events and activities related to facilities that generate, transport, and treat, store, or dispose of hazardous waste. RCRAInfo allows RCRA program staff to track the notification, permit, compliance, and corrective action activities required under RCRA. RCRAInfo also supports generation of the National Hazardous Waste Biennial Report. All generators and treatment, storage, and disposal facilities who handle hazardous waste are required to report to the EPA Administrator at least once every two years to support creation of the Biennial Report.

FRS Environmental Interest

Source and System ID : CA-ENVIROVIEW - 146973
 ICIS - CAZ303058
 RCRAINFO - CAL000396679

Map Id: 24
 Direction: ESE
 Distance: 0.264 mi., 1393 ft.
 Elevation: 891 ft.
 Relative: Lower

Site Name : Reclaimed Aggregates | Pavement Recycling Systems, Inc. | Pavement Recycling Systems Colton Facility
 2110 W AGUA MANSA RD | 2110 Agua Mansa Rd
 COLTON | Colton, CA 92324

Database(s) : [CALEPA SITES - CA, CIWQS - CA, ECHO, FRS, HAZMAT_SAN BERNARDINO COUNTY - CA, HAZNET - CA, HIST AST - CA, HWG - CA, ICIS, INACTIVE PCS, NPDES - CA, PCS FACILITY, RCRA_NONGEN, RFR - CA] **(cont.)**

Envirosite ID: 451732
EPA ID: N/R

FRS (cont.)

Site Details

Registry ID : 110065036687
 FRS Facility URL : [Click here for hyperlink provided by the agency.](#)
 Last Date in Agency List : 2021-05-03

Source Description

Source Description : The California Environmental Protection Agency (CalEPA) has recently implemented a new data warehouse system (nSite). This data warehouse combines and merges facility and site information from five different systems managed within CalEPA. The five systems are: California Environmental Reporting System (CERS), EnviroStor, GeoTracker, California Integrated Water Quality System (CIWQS), and Toxic Release Inventory (TRI).
 The NPDES module of the Compliance Information System (ICIS) tracks surface water permits issued under the Clean Water Act. Under NPDES, all facilities that discharge pollutants from any point source into waters of the United States are required to obtain a permit. The permit will likely contain limits on what can be discharged, impose monitoring and reporting requirements, and include other provisions to ensure that the discharge does not adversely affect water quality.

Source Description :

RCRAInfo is EPA's comprehensive information system that supports the Resource Conservation and Recovery Act (RCRA) of 1976 and the Hazardous and Solid Waste Amendments (HSWA) of 1984 through the tracking of events and activities related to facilities that generate, transport, and treat, store, or dispose of hazardous waste. RCRAInfo allows RCRA program staff to track the notification, permit, compliance, and corrective action activities required under RCRA. RCRAInfo also supports generation of the National Hazardous Waste Biennial Report. All generators and treatment, storage, and disposal facilities who handle hazardous waste are required to report to the EPA Administrator at least once every two years to support creation of the Biennial Report.

FRS Environmental Interest

Source and System ID : CA-ENVIROVIEW - 146973
 ICIS - CAZ303058
 RCRAINFO - CAL000396679

HAZMAT_SAN BERNARDINO COUNTY - CA

Facility Name : Pavement Recycling Systems, Inc.
 Facility Address : 2110 W AGUA MANSA RD, COLTON, CA 92324

Expiration Date : 2021-01-31
 Facility ID : FA0013675

Map Id: 24
 Direction: ESE
 Distance: 0.264 mi., 1393 ft.
 Elevation: 891 ft.
 Relative: Lower

Envirosite ID: 451732
 EPA ID: N/R

Site Name : Reclaimed Aggregates | Pavement Recycling Systems, Inc. | Pavement Recycling Systems Colton Facility
 2110 W AGUA MANSA RD | 2110 Agua Mansa Rd
 COLTON | Colton, CA 92324

Database(s) : [CALEPA SITES - CA, CIWQS - CA, ECHO, FRS, HAZMAT_SAN BERNARDINO COUNTY - CA, HAZNET - CA, HIST AST - CA, HWG - CA, ICIS, INACTIVE PCS, NPDES - CA, PCS FACILITY, RCRA_NONGEN, RFR - CA] **(cont.)**

HAZMAT_SAN BERNARDINO COUNTY - CA **(cont.)**

Status : ACTIVE
 Permit ID : PT0023992
 PE : 4243
 Permit Description : HAZARDOUS MATERIALS 4-10 CHEMICALS
 Owner Information : Pavement Recycling Systems, Inc.
 Mailing Contact Name : RECLAIMED AGGREGATES
 Mailing Address 1 : 10240 SAN SAVAINNE WAY, JURUPA VALLEY, CA 91752
 Mailing Address 2 : N/R
 Last Date in Agency List : 2020-03-17

Expiration Date : 2018-01-31
 Facility ID : FA0013675
 Status : INACTIVE
 Permit ID : PT0023993
 PE : 4032
 Permit Description : APSA 10,001-100,000 GAL FAC CAPACITY
 Owner Information : Pavement Recycling Systems, Inc.
 Mailing Contact Name : RECLAIMED AGGREGATES
 Mailing Address 1 : 10240 SAN SAVAINNE WAY, JURUPA VALLEY, CA 91752
 Mailing Address 2 : N/R
 Last Date in Agency List : 2020-03-17

Expiration Date : 2021-01-31
 Facility ID : FA0013675
 Status : ACTIVE
 Permit ID : PT0033840
 PE : 4453
 Permit Description : SMALL QUANTITY GENERATOR
 Owner Information : Pavement Recycling Systems, Inc.
 Mailing Contact Name : RECLAIMED AGGREGATES
 Mailing Address 1 : 10240 SAN SAVAINNE WAY, JURUPA VALLEY, CA 91752
 Mailing Address 2 : N/R
 Last Date in Agency List : 2020-03-17

Facility Name : PAVEMENT RECYCLING SYSTEMS, INC.
 Facility Address : 2110 W AGUA MANSA RD, COLTON, CA 92324

Expiration Date : 2018-01-31
 Facility ID : FA0013675
 Status : ACTIVE
 Permit ID : PT0023993
 PE : 4032
 Permit Description : APSA 10,001-100,000 GAL FAC CAPACITY
 Owner Information : Pavement Recycling Systems, Inc.

Map Id: 24
 Direction: ESE
 Distance: 0.264 mi., 1393 ft.
 Elevation: 891 ft.
 Relative: Lower

Envirosite ID: 451732
 EPA ID: N/R

Site Name : Reclaimed Aggregates | Pavement Recycling Systems, Inc. | Pavement Recycling Systems Colton Facility
 2110 W AGUA MANSA RD | 2110 Agua Mansa Rd
 COLTON | Colton, CA 92324

Database(s) : [CALEPA SITES - CA, CIWQS - CA, ECHO, FRS, HAZMAT_SAN BERNARDINO COUNTY - CA, HAZNET - CA, HIST AST - CA, HWG - CA, ICIS, INACTIVE PCS, NPDES - CA, PCS FACILITY, RCRA_NONGEN, RFR - CA] **(cont.)**

HAZMAT_SAN BERNARDINO COUNTY - CA **(cont.)**

Mailing Contact Name : DYORK@PAVEMENTRECYCLING.COM
 Mailing Address 1 : 10240 SAN SAVAINNE WAY, JURUPA VALLEY, CA 91752
 Mailing Address 2 : N/R
 Last Date in Agency List : 2021-06-19

Expiration Date : 2021-01-31
 Facility ID : FA0013675
 Status : ACTIVE
 Permit ID : PT0033840
 PE : 4453
 Permit Description : SMALL QUANTITY GENERATOR
 Owner Information : Pavement Recycling Systems, Inc.
 Mailing Contact Name : DYORK@PAVEMENTRECYCLING.COM
 Mailing Address 1 : 10240 SAN SAVAINNE WAY, JURUPA VALLEY, CA 91752
 Mailing Address 2 : N/R
 Last Date in Agency List : 2021-06-19

Expiration Date : 2021-01-31
 Facility ID : FA0013675
 Status : ACTIVE
 Permit ID : PT0023992
 PE : 4243
 Permit Description : HAZARDOUS MATERIALS 4-10 CHEMICALS
 Owner Information : Pavement Recycling Systems, Inc.
 Mailing Contact Name : DYORK@PAVEMENTRECYCLING.COM
 Mailing Address 1 : 10240 SAN SAVAINNE WAY, JURUPA VALLEY, CA 91752
 Mailing Address 2 : N/R
 Last Date in Agency List : 2021-06-19

Facility Name : RECLAIMED AGGREGATES
 Facility Address : 2110 W AGUA MANSA RD, COLTON, CA 92324

Expiration Date : 2018-01-31
 Facility ID : FA0013675
 Status : ACTIVE
 Permit ID : PT0023992
 PE : 4243
 Permit Description : HAZARDOUS MATERIALS 4-10 CHEMICALS
 Owner Information : RECLAIMED AGGREGATES INC
 Mailing Contact Name : RECLAIMED AGGREGATES
 Mailing Address 1 : 10240 SAN SAVAINNE WAY, MIRA LOMA, CA 91752
 Mailing Address 2 : N/R
 Last Date in Agency List : 2017-12-19

Map Id: 24
 Direction: ESE
 Distance: 0.264 mi., 1393 ft.
 Elevation: 891 ft.
 Relative: Lower

Site Name : Reclaimed Aggregates | Pavement Recycling Systems, Inc. | Pavement Recycling Systems Colton Facility
 2110 W AGUA MANSA RD | 2110 Agua Mansa Rd
 COLTON | Colton, CA 92324

Database(s) : [CALEPA SITES - CA, CIWQS - CA, ECHO, FRS, HAZMAT_SAN BERNARDINO COUNTY - CA, HAZNET - CA, HIST AST - CA, HWG - CA, ICIS, INACTIVE PCS, NPDES - CA, PCS FACILITY, RCRA_NONGEN, RFR - CA] **(cont.)**

EnviroSite ID: 451732
 EPA ID: N/R

HAZMAT_SAN BERNARDINO COUNTY - CA **(cont.)**

Expiration Date : 2018-01-31
 Facility ID : FA0013675
 Status : INACTIVE
 Permit ID : PT0023993
 PE : 4032
 Permit Description : APSA 10,001-100,000 GAL FAC CAPACITY
 Owner Information : RECLAIMED AGGREGATES INC
 Mailing Contact Name : RECLAIMED AGGREGATES
 Mailing Address 1 : 10240 SAN SAVAINNE WAY, MIRA LOMA, CA 91752
 Mailing Address 2 : N/R
 Last Date in Agency List : 2017-12-19

Expiration Date : 2018-01-31
 Facility ID : FA0013675
 Status : ACTIVE
 Permit ID : PT0033840
 PE : 4453
 Permit Description : SMALL QUANTITY GENERATOR
 Owner Information : RECLAIMED AGGREGATES INC
 Mailing Contact Name : RECLAIMED AGGREGATES
 Mailing Address 1 : 10240 SAN SAVAINNE WAY, MIRA LOMA, CA 91752
 Mailing Address 2 : N/R
 Last Date in Agency List : 2017-12-19

HAZNET - CA

Facility Name : RECLAIMED AGGREGATES INC
 Facility Address : 2110 W AGUA MANSA RD, COLTON, CA 92324
 County : SAN BERNARDINO

Site Details

Generator EPA ID : CAL000396679
 Active : Active
 Category : STATE
 Facility Types : N/R
 Type : PERMANENT
 Contact Name : N/R
 Contact Phone : N/R
 Facility Mailing Address : 10240 SAN SEVAINE WAY, JURUPA VALLEY, CA 91752
 Latitude : 34.03986971
 Longitude : -117.36482164
 Agency Hyperlink : [Click here for hyperlink provided by the agency.](#)
 Last Date in Agency List : 2021-07-08

Map Id: 24
 Direction: ESE
 Distance: 0.264 mi., 1393 ft.
 Elevation: 891 ft.
 Relative: Lower

Envirosite ID: 451732
 EPA ID: N/R

Site Name : Reclaimed Aggregates | Pavement Recycling Systems, Inc. | Pavement Recycling Systems Colton Facility
 2110 W AGUA MANSA RD | 2110 Agua Mansa Rd
 COLTON | Colton, CA 92324

Database(s) : [CALEPA SITES - CA, CIWQS - CA, ECHO, FRS, HAZMAT_SAN BERNARDINO COUNTY - CA, HAZNET - CA, HIST AST - CA, HWG - CA, ICIS, INACTIVE PCS, NPDES - CA, PCS FACILITY, RCRA_NONGEN, RFR - CA] **(cont.)**

HAZNET - CA **(cont.)**

Waste Generator Details
 State Waste :

2019: 352 - Other organic solids, 0.25000 tons to CAD982444481
 2018: 352 - Other organic solids, 0.65000 tons to CAD982444481
 2015: 221 - Waste oil and mixed oil, 1.178 tons to CAT080013352
 2015: 221 - Waste oil and mixed oil, 0.038 tons to NVT330010000
 2015: 352 - Other organic solids, 0.02 tons to NVT330010000
 2014: 331 - Off-specification, aged or surplus organics, 0.363 tons to CAD044429835
 2014: 141 - Off-specification, aged or surplus inorganics, 0.22935 tons to CAD044429835
 2014: 331 - Off-specification, aged or surplus organics, 1.584 tons to CAD982444481
 2014: 791 - Liquids with pH <= 2, 0.22935 tons to CAD044429835
 2014: 791 - Liquids with pH <= 2, 0.22935 tons to NVT330010000
 2014: 221 - Waste oil and mixed oil, 0.494 tons to CAT080013352

HIST AST - CA

Facility Name :
 Facility Address :
 County :

RECLAIMED AGGREGATES
 2110 W AGUA MANSA RD, COLTON, 92324
 San Bernardino

Site Details

CERS ID : 10311922
 Facility ID : FA0013675
 EPA ID : N/R
 Business Name : RECLAIMED AGGREGATES
 Phone : (951) 787-8955
 Fax : (951) 787-8995
 Mailing Address : 2110 W AGUA MANSA RD, COLTON, CA 92324
 Owner Name : RECLAIMED AGGREGATES INC
 Owner Phone : (951) 682-1091
 Owner Mailing Address : 10240 SAN SAVAINA WAY, MIRA LOMA, CA 91752-United States
 Property Owner Name : PAVEMENT RECYCLING SYSTEMS, INC.
 Property Owner Phone : 951-682-1091
 Property Owner Mailing Address : 10240 SAN SEVAINE WAY, MIRA LOMA, CA 91752-United States
 Operator Name : RECLAIMED AGGREGATES
 Operator Phone : 951-787-8955
 CUPA : N/R
 Total Gallons : N/R
 Facility Latitude Measure : 34.03986
 Facility Longitude Measure : -117.36486
 Last Date in Agency List : 01/31/2018

Map Id: 24
 Direction: ESE
 Distance: 0.264 mi., 1393 ft.
 Elevation: 891 ft.
 Relative: Lower

Site Name : Reclaimed Aggregates | Pavement Recycling Systems, Inc. | Pavement Recycling Systems Colton Facility
 2110 W AGUA MANSA RD | 2110 Agua Mansa Rd
 COLTON | Colton, CA 92324

Database(s) : [CALEPA SITES - CA, CIWQS - CA, ECHO, FRS, HAZMAT_SAN BERNARDINO COUNTY - CA, HAZNET - CA, HIST AST - CA, HWG - CA, ICIS, INACTIVE PCS, NPDES - CA, PCS FACILITY, RCRA_NONGEN, RFR - CA] **(cont.)**

EnviroSite ID: 451732
 EPA ID: N/R

HWG - CA

Facility Name : RECLAIMED AGGREGATES INC
 Facility Address : 2110 W AGUA MANSA RD, COLTON, CA 92324
 County : SAN BERNARDINO

EPA ID : CAL000396679
 Status : Active
 Category : STATE
 Type : PERMANENT
 Facility Type : N/R
 Mailing Address : 10240 SAN SEVAINE WAY, JURUPA VALLEY, CA 91752
 Owner Name : DONALD MATTHEWS
 Owner Address : 10240 SAN SEVAINE WAY, JURUPA VALLEY, CA 91752
 Operator Name : HANNA SANTE
 Operator Address : 10240 SAN SEVAINE WAY, JURUPA VALLEY, CA 91752
 Latitude : 34.03987
 Longitude : -117.364822

ICIS

Facility Name : RECLAIMED AGGREGATES
 Facility Address : 2110 W AGUA MANSA RD, COLTON, CA 92324

Site Details

NPDES ID : CAZ303058
 ICIS Facility Interest ID : 3600726927
 Facility UIN : 110065036687
 Facility Type Code : Privately Owned Facility
 Impaired Waters : 303(D) Listed
 Latitude : 34.04021
 Longitude : -117.36442
 Last Date in Agency List : 2021-05-17

Facility NAICS

NAICS Code : N/R
 NAICS Description : N/R

Facility SIC

SIC Code : 3241
 SIC Description : Cement, Hydraulic

Map Id: 24
 Direction: ESE
 Distance: 0.264 mi., 1393 ft.
 Elevation: 891 ft.
 Relative: Lower

Site Name : Reclaimed Aggregates | Pavement Recycling Systems, Inc. | Pavement Recycling Systems Colton Facility
 2110 W AGUA MANSA RD | 2110 Agua Mansa Rd
 COLTON | Colton, CA 92324

Database(s) : [CALEPA SITES - CA, CIWQS - CA, ECHO, FRS, HAZMAT_SAN BERNARDINO COUNTY - CA, HAZNET - CA, HIST AST - CA, HWG - CA, ICIS, INACTIVE PCS, NPDES - CA, PCS FACILITY, RCRA_NONGEN, RFR - CA] **(cont.)**

Envirosite ID: 451732
 EPA ID: N/R

ICIS **(cont.)**

Facility Name : RECLAIMED AGGREGATES
 Facility Address : 2110 W AGUA MANSA ROAD, COLTON, CA 92324

Site Details

NPDES ID : CAZ503646
 ICIS Facility Interest ID : 3600999587
 Facility UIN : 110065036687
 Facility Type Code : Privately Owned Facility
 Impaired Waters : N/R
 Latitude : 34.0384
 Longitude : -117.363
 Last Date in Agency List : 2019-02-26

Facility NAICS

NAICS Code : N/R
 NAICS Description : N/R

Facility SIC

SIC Code : N/R
 SIC Description : N/R

INACTIVE PCS

Issue Date : 2015-07-01
 Original Issue Date : 2015-07-01
 Effective Date : 2015-07-01
 Expiration Date : 2020-06-30
 Retirement Date : N/R
 Termination Date : 2018-10-15
 Issuing Agency : CA Waterboards
 Agency Type : State
 Activity ID : 3601106295
 External Permit Number : CAZ303058
 Facility Type Indicator : NON-POTW
 Permit Type : General Permit Covered Facility-NPDES)
 Major Minor Status : N
 Permit Status : Terminated
 Total Design Flow Number : N/R
 Actual Average Flow Number : N/R
 State Water Body : N/R
 State Water Body Name : N/R
 Permit Name : Pavement Recycling Systems Inc

Map Id: 24
 Direction: ESE
 Distance: 0.264 mi., 1393 ft.
 Elevation: 891 ft.
 Relative: Lower

EnviroSite ID: 451732
 EPA ID: N/R

Site Name : Reclaimed Aggregates | Pavement Recycling Systems, Inc. | Pavement Recycling Systems Colton Facility
 2110 W AGUA MANSA RD | 2110 Agua Mansa Rd
 COLTON | Colton, CA 92324

Database(s) : [CALEPA SITES - CA, CIWQS - CA, ECHO, FRS, HAZMAT_SAN BERNARDINO COUNTY - CA, HAZNET - CA, HIST AST - CA, HWG - CA, ICIS, INACTIVE PCS, NPDES - CA, PCS FACILITY, RCRA_NONGEN, RFR - CA] **(cont.)**

INACTIVE PCS **(cont.)**

Permit Comp Status : Y
 RNC Tracking : Y
 Master External Permit Number : CAS000001
 TMDL Interface : N/R
 EDMR Authorization : N
 Pretreatment Indicator : N/R
 Last Date in Agency List : 2021-06-11

NPDES - CA

Facility Name : Reclaimed Aggregates
 Facility Address : 2110 W Agua Mansa Rd, Colton, 92324
 County : San Bernardino

Effective Date : 2006-06-12
 Adoption Date : N/R
 Expiration Date : N/R
 Termination Date : 2018-10-15
 Order Number : 97-03-DWQ
 NPDES Number : CAS000001
 WDID : 8 36I020284
 RM Status : Terminated
 Reg Meas ID : 303058
 Reg Meas Type : Enrollee
 Program : Industrial
 Facility Place ID : N/R
 Region Code : 8
 Discharger ID : 0
 Discharger : Pavement Recycling Systems Inc
 Discharger Address : 10240 San Sevaive Way, Jurupa Valley, California 91752
 Last Date in Agency List : 2021-07-05

PCS FACILITY

Issue Date : 2018-11-21
 Original Issue Date : 2018-11-21
 Effective Date : 2018-11-21
 Expiration Date : 2020-06-30
 Retirement Date : N/R
 Termination Date : N/R
 Issuing Agency : CA Waterboards
 Agency Type : State
 Activity ID : 3601679056
 External Permit Number : CAZ503646
 Facility Type Indicator : NON-POTW
 Permit Type : General Permit Covered Facility-NPDES)
 Major Minor Status : N

Map Id: 24
 Direction: ESE
 Distance: 0.264 mi., 1393 ft.
 Elevation: 891 ft.
 Relative: Lower

Site Name : Reclaimed Aggregates | Pavement Recycling Systems, Inc. | Pavement Recycling Systems Colton Facility
 2110 W AGUA MANSA RD | 2110 Agua Mansa Rd
 COLTON | Colton, CA 92324

Database(s) : [CALEPA SITES - CA, CIWQS - CA, ECHO, FRS, HAZMAT_SAN BERNARDINO COUNTY - CA, HAZNET - CA, HIST AST - CA, HWG - CA, ICIS, INACTIVE PCS, NPDES - CA, PCS FACILITY, RCRA_NONGEN, RFR - CA] **(cont.)**

EnviroSite ID: 451732
 EPA ID: N/R

PCS FACILITY **(cont.)**

Permit Status : Effective
 Total Design Flow Number : N/R
 Actual Average Flow Number : N/R
 State Water Body : N/R
 State Water Body Name : N/R
 Permit Name : Pavement Recycling Systems Inc
 Permit Comp Status : Y
 RNC Tracking : Y
 Master External Permit Number : CAS000001
 TMDL Interface : N/R
 EDMR Authorization : N
 Pretreatment Indicator : N/R
 Last Date in Agency List : 2019-02-26

Issue Date : 2015-07-01
 Original Issue Date : 2015-07-01
 Effective Date : 2015-07-01
 Expiration Date : 2020-06-30
 Retirement Date : N/R
 Termination Date : N/R
 Issuing Agency : CA Waterboards
 Agency Type : State
 Activity ID : 3601106295
 External Permit Number : CAZ303058
 Facility Type Indicator : NON-POTW
 Permit Type : General Permit Covered Facility-NPDES)
 Major Minor Status : N
 Permit Status : Effective
 Total Design Flow Number : N/R
 Actual Average Flow Number : N/R
 State Water Body : N/R
 State Water Body Name : N/R
 Permit Name : Pavement Recycling Systems Inc
 Permit Comp Status : Y
 RNC Tracking : Y
 Master External Permit Number : CAS000001
 TMDL Interface : N/R
 EDMR Authorization : N
 Pretreatment Indicator : N/R
 Last Date in Agency List : 2018-10-09

RCRA_NONGEN

Facility Name : RECLAIMED AGGREGATES INC
 Facility Address : 2110 W AGUA MANSA RD, COLTON, CA 92324
 County : SAN BERNARDINO

Map Id: 24
 Direction: ESE
 Distance: 0.264 mi., 1393 ft.
 Elevation: 891 ft.
 Relative: Lower

EnviroSite ID: 451732
 EPA ID: N/R

Site Name : Reclaimed Aggregates | Pavement Recycling Systems, Inc. | Pavement Recycling Systems Colton Facility
 2110 W AGUA MANSA RD | 2110 Agua Mansa Rd
 COLTON | Colton, CA 92324

Database(s) : [CALEPA SITES - CA, CIWQS - CA, ECHO, FRS, HAZMAT_SAN BERNARDINO COUNTY - CA, HAZNET - CA, HIST AST - CA, HWG - CA, ICIS, INACTIVE PCS, NPDES - CA, PCS FACILITY, RCRA_NONGEN, RFR - CA] **(cont.)**

RCRA_NONGEN **(cont.)**

Date Form Received by Agency : 2014-05-12
 EPA ID : CAL000396679
 Mailing Address : 10240 SAN SEVAINE WAY, JURUPA VALLEY, CA 91752-0000
 Contact : DON MATTHEWS
 Contact Address : 2110 W AGUA MANSA RD, COLTON, CA 92324
 Contact Country : N/R
 Contact Telephone : 951-453-4971
 Contact Email : ABARAJAS@PAVEMENTRECYCLING.COM
 EPA Region : 09
 Land Type : Not Reported
 Source Type : Implementer
 Classification : Not a generator, verified
 Description : Not a generator, verified
 Last Date in Agency List : 2021-04-26

Owner/Operator Summary

Owner/Operator Name : DON MATTHEWS
 Owner/Operator Address : 2110 W AGUA MANSA RD, COLTON, CA 92324
 Owner/Operator Country : N/R
 Owner/Operator Telephone : 951-453-4971
 Owner/Operator Email : N/R
 Owner/Operator Fax : N/R
 Legal Status : Other land type
 Owner/Operator Type : Operator
 Owner/Operator Start Date : N/R
 Owner/Operator End Date : N/R

Owner/Operator Name : PAVEMENT COATINGS, INC. DBA RECLAIM
 Owner/Operator Address : 10240 SAN SEVAINE WAY, JURUPA VALLEY, CA 91752-0000
 Owner/Operator Country : N/R
 Owner/Operator Telephone : 951-682-1091
 Owner/Operator Email : N/R
 Owner/Operator Fax : N/R
 Legal Status : Other land type
 Owner/Operator Type : Owner
 Owner/Operator Start Date : N/R
 Owner/Operator End Date : N/R

Handler Activities Summary

U.S. Importer of Hazardous Waste : N
 Mixed Waste (Haz. and Radioactive) : N
 Recycler of Hazardous Waste : N
 Transporter of Hazardous Waste : N

Map Id: 24
 Direction: ESE
 Distance: 0.264 mi., 1393 ft.
 Elevation: 891 ft.
 Relative: Lower

Site Name : Reclaimed Aggregates | Pavement Recycling Systems, Inc. | Pavement Recycling Systems Colton Facility
 2110 W AGUA MANSA RD | 2110 Agua Mansa Rd
 COLTON | Colton, CA 92324

Database(s) : [CALEPA SITES - CA, CIWQS - CA, ECHO, FRS, HAZMAT_SAN BERNARDINO COUNTY - CA, HAZNET - CA, HIST AST - CA, HWG - CA, ICIS, INACTIVE PCS, NPDES - CA, PCS FACILITY, RCRA_NONGEN, RFR - CA] **(cont.)**

Envirosite ID: 451732
 EPA ID: N/R

RCRA_NONGEN **(cont.)**

Treater, Storer or Disposer of HW :	N
Underground Injection Activity :	N
On-site Burner Exemption :	N
Furnace Exemption :	N
Used Oil Fuel Burner :	N
Used Oil Processor :	N
Used Oil Refiner :	N
Used Oil Fuel Marketer to Burner :	N
Used Oil Specification Marketer :	N
Used Oil Transfer Facility :	N
Used Oil Transporter :	N

Notices of Violations Summary

Regulation Violated :	N
-----------------------	---

RFR - CA

Facility Name :	Reclaimed Aggregates
Facility Address :	2110 W Agua Mansa Rd, Colton, CA 92324
County :	San Bernardino
Effective Date :	2006-06-12
Adoption Date :	N/R
Termination Date :	N/R
Expiration/Review Date :	N/R
NPDES Number :	CAS000001
Order Number :	2014-0057-DWQ
WDID :	8 36I020284
SIC/NAICS :	3241
Program :	INDSTW
Regulatory Measure Status :	Active
Regulatory Measure Type :	Storm water industrial
Place/Project Type :	Industrial - Cement, Hydraulic
Region :	8
Design Flow :	N/R
Major/Minor :	N/R
Complexity :	N/R
TTWQ :	N/R
Number of Enforcement Actions within Five Years:	N/R
Number of Violations within Five Years:	N/R
Agency :	Pavement Recycling Systems Inc
Agency Address :	10240 San Sevaine Way, Jurupa Valley, CA 91752
Latitude :	34.04021
Longitude :	-117.36442

Map Id: 24
Direction: ESE
Distance: 0.264 mi., 1393 ft.
Elevation: 891 ft.
Relative: Lower

Site Name : Reclaimed Aggregates | Pavement Recycling Systems, Inc. | Pavement Recycling Systems Colton Facility
2110 W AGUA MANSA RD | 2110 Agua Mansa Rd
COLTON | Colton, CA 92324

Database(s) : [CALEPA SITES - CA, CIWQS - CA, ECHO, FRS, HAZMAT_SAN BERNARDINO COUNTY - CA, HAZNET - CA, HIST AST - CA, HWG - CA, ICIS, INACTIVE PCS, NPDES - CA, PCS FACILITY, RCRA_NONGEN, RFR - CA] **(cont.)**

EnviroSite ID: 451732
EPA ID: N/R

RFR - CA **(cont.)**

Last Date in Agency List : 2018-09-24

Map Id: 25
Direction: WSW
Distance: 0.278 mi., 1468 ft.
Elevation: 906 ft.
Relative: Lower

Site Name : DHL Supply Chain | UNILEVER DISTRIBUTION CENTER | MENASHA PACKAGING COMPANY LLC
305 RESOURCE DR | 305 W RESOURCE DRIVE | 305 WEST RESOURCE DR
BLOOMINGTON | Bloomington | RIALTO, CA

Database(s) : [BRS, CALEPA SITES - CA, CIWQS - CA, DOCKET, ECHO, FRS, HAZMAT_SAN BERNARDINO COUNTY - CA, HAZNET - CA, HWG - CA, ICIS, INACTIVE PCS, NPDES - CA, PCS FACILITY, RCRA_LQG, RCRA_NONGEN, RCRA_VSQG, RFR - CA, RMP]

EnviroSite ID: 223918
EPA ID: N/R

BRS

Facility Name : WD-40
Facility Address : 305 WEST RESOURCE DRIVE, BLOOMINGTON, CA 92316
County : SAN BERNARDINO

Site Details

Date Form Received by Agency : 2012-03-02
EPA ID : CAR000203067
Mailing Address : 305 WEST RESOURCE DRIVE, BLOOMINGTON, CA 92316
Contact : DANIEL KING
Contact Address : 305 WEST RESOURCE DRIVE, BLOOMINGTON, CA 92316
Contact Country : US
Contact Telephone : 951-328-6801
Contact Email : DAINEL.KING@EXEL.COM
EPA Region : 09
Land Type : Private
Source Type : Annual/Biennial Report updated with Notification
Classification : Large Quantity Generator

Map Id: 25
 Direction: WSW
 Distance: 0.278 mi., 1468 ft.
 Elevation: 906 ft.
 Relative: Lower

EnviroSite ID: 223918
 EPA ID: N/R

Site Name : DHL Supply Chain | UNILEVER
 DISTRIBUTION CENTER | MENASHA
 PACKAGING COMPANY LLC
 305 RESOURCE DR | 305 W RESOURCE
 DRIVE | 305 WEST RESOURCE DR
 BLOOMINGTON | Bloomington | RIALTO,
 CA

Database(s) : [BRS, CALEPA SITES - CA, CIWQS - CA,
 DOCKET, ECHO, FRS, HAZMAT_SAN
 BERNARDINO COUNTY - CA, HAZNET -
 CA, HWG - CA, ICIS, INACTIVE PCS,
 NPDES - CA, PCS FACILITY, RCRA_LQG,
 RCRA_NONGEN, RCRA_VSQG, RFR - CA,
 RMP] **(cont.)**

BRS (cont.)

Description :

Handlers that generate 1,000 kg or more of hazardous waste during any calendar month; or generate more than 1 kg of acutely hazardous waste during any calendar month; or generate more than 100 kg of any residue or contaminated soil, waste or other debris resulting from the cleanup of a spill, into or on any land or water, of acutely hazardous waste during any calendar month; or generate 1 kg or less of acutely hazardous waste during any calendar month, and accumulate more than 1 kg of acutely hazardous waste at any time; or generate 100 kg or less of any residue or contaminated soil, waste or other debris resulting from the cleanup of a spill, into or on any land or water, of acutely hazardous waste during any calendar month, and accumulated more than 100 kg of that material at any time.

Last Date in Agency List : 2021-04-26

Owner/Operator Summary

Owner/Operator Name : EXEL
 Owner/Operator Address : N/R
 Owner/Operator Country : N/R
 Owner/Operator Telephone : N/R
 Owner/Operator Email : N/R
 Owner/Operator Fax : N/R
 Legal Status : Private
 Owner/Operator Type : Operator
 Owner/Operator Start Date : 2003-07-31
 Owner/Operator End Date : N/R

Owner/Operator Name : PRO LOGIS
 Owner/Operator Address : 2817 EAST CEDAR STREET SUITE 200, ONTARIO, CA 91761
 Owner/Operator Country : N/R
 Owner/Operator Telephone : N/R
 Owner/Operator Email : N/R
 Owner/Operator Fax : N/R
 Legal Status : Private
 Owner/Operator Type : Owner
 Owner/Operator Start Date : 2003-07-31
 Owner/Operator End Date : N/R

Waste Activity Monitoring

Report Cycle : 2011
 Hazardous Waste Page Number : 1
 Hazardous Waste Sub-Page Number : 1
 BR Form : GM

Map Id: 25
 Direction: WSW
 Distance: 0.278 mi., 1468 ft.
 Elevation: 906 ft.
 Relative: Lower

EnviroSite ID: 223918
 EPA ID: N/R

Site Name : DHL Supply Chain | UNILEVER
 DISTRIBUTION CENTER | MENASHA
 PACKAGING COMPANY LLC
 305 RESOURCE DR | 305 W RESOURCE
 DRIVE | 305 WEST RESOURCE DR
 BLOOMINGTON | Bloomington | RIALTO,
 CA

Database(s) : [BRS, CALEPA SITES - CA, CIWQS - CA,
 DOCKET, ECHO, FRS, HAZMAT_SAN
 BERNARDINO COUNTY - CA, HAZNET -
 CA, HWG - CA, ICIS, INACTIVE PCS,
 NPDES - CA, PCS FACILITY, RCRA_LQG,
 RCRA_NONGEN, RCRA_VSQG, RFR - CA,
 RMP] **(cont.)**

BRS (cont.)

Waste Description :	CONSUMER COMMODITES
Primary NAICS :	49311 - General Warehousing and Storage
Source Code :	G11 - Discarding off-specification, out-of-date, and/or unused chemicals or products
Form Code :	W005 - Waste pharmaceuticals managed as hazardous waste
Management Method :	H141 - The site receiving this waste stored/bulked and transferred the waste with no treatment or recovery (H010-H129), fuel blending (H061), or disposal (H131-H135) at that receiving site.
Generation Tons :	1.25
Managed Tons :	0
Shipped Tons :	1.25
Received Tons :	0
Receiver ID :	CAD028409019
Receiver State :	CA
Shipper ID :	CAR000203067
Shipper State :	CA
Waste Minimization :	Y - Waste minimization was implemented and was successful in reducing quantity and/or toxicity (please detail reasons in the Comments section)
Waste Code List :	D001
Waste Code Group :	D001 - IGNITABLE WASTE
Waste Generation Type :	N/R
Report Cycle :	2011
Hazardous Waste Page Number :	1
Hazardous Waste Sub-Page Number :	2
BR Form :	GM
Waste Description :	CONSUMER COMMODITES
Primary NAICS :	49311 - General Warehousing and Storage
Source Code :	G11 - Discarding off-specification, out-of-date, and/or unused chemicals or products
Form Code :	W005 - Waste pharmaceuticals managed as hazardous waste
Management Method :	H141 - The site receiving this waste stored/bulked and transferred the waste with no treatment or recovery (H010-H129), fuel blending (H061), or disposal (H131-H135) at that receiving site.

Map Id: 25
 Direction: WSW
 Distance: 0.278 mi., 1468 ft.
 Elevation: 906 ft.
 Relative: Lower

EnviroSite ID: 223918
 EPA ID: N/R

Site Name : DHL Supply Chain | UNILEVER
 DISTRIBUTION CENTER | MENASHA
 PACKAGING COMPANY LLC
 305 RESOURCE DR | 305 W RESOURCE
 DRIVE | 305 WEST RESOURCE DR
 BLOOMINGTON | Bloomington | RIALTO,
 CA

Database(s) : [BRS, CALEPA SITES - CA, CIWQS - CA,
 DOCKET, ECHO, FRS, HAZMAT_SAN
 BERNARDINO COUNTY - CA, HAZNET -
 CA, HWG - CA, ICIS, INACTIVE PCS,
 NPDES - CA, PCS FACILITY, RCRA_LQG,
 RCRA_NONGEN, RCRA_VSQG, RFR - CA,
 RMP] **(cont.)**

BRS (cont.)

Generation Tons : 0.4
 Managed Tons : 0
 Shipped Tons : 0.4
 Received Tons : 0
 Receiver ID : AZR000501510
 Receiver State : AZ
 Shipper ID : CAR000203067
 Shipper State : CA

Waste Minimization : Y - Waste minimization was implemented and was successful in reducing quantity and/or toxicity (please detail reasons in the Comments section)

Waste Code List : D001
 Waste Code Group : D001 - IGNITABLE WASTE
 Waste Generation Type : N/R

Report Cycle : 2011
 Hazardous Waste Page Number : 1
 Hazardous Waste Sub-Page Number : 3
 BR Form : GM
 Waste Description : CONSUMER COMMODITES
 Primary NAICS : 49311 - General Warehousing and Storage

Source Code : G11 - Discarding off-specification, out-of-date, and/or unused chemicals or products

Form Code : W005 - Waste pharmaceuticals managed as hazardous waste

Management Method : H061 - Fuel blending prior to energy recovery at another site (waste generated either on-site or received from off-site)

Generation Tons : 0.35
 Managed Tons : 0
 Shipped Tons : 0.35
 Received Tons : 0
 Receiver ID : CAD008302903
 Receiver State : CA
 Shipper ID : CAR000203067
 Shipper State : CA

Waste Minimization : Y - Waste minimization was implemented and was successful in reducing quantity and/or toxicity (please detail reasons in the Comments section)

Map Id: 25
 Direction: WSW
 Distance: 0.278 mi., 1468 ft.
 Elevation: 906 ft.
 Relative: Lower

EnviroSite ID: 223918
 EPA ID: N/R

Site Name : DHL Supply Chain | UNILEVER DISTRIBUTION CENTER | MENASHA PACKAGING COMPANY LLC
 305 RESOURCE DR | 305 W RESOURCE DRIVE | 305 WEST RESOURCE DR BLOOMINGTON | Bloomington | RIALTO, CA

Database(s) : [BRS, CALEPA SITES - CA, CIWQS - CA, DOCKET, ECHO, FRS, HAZMAT_SAN BERNARDINO COUNTY - CA, HAZNET - CA, HWG - CA, ICIS, INACTIVE PCS, NPDES - CA, PCS FACILITY, RCRA_LQG, RCRA_NONGEN, RCRA_VSQG, RFR - CA, RMP] **(cont.)**

BRS (cont.)

Waste Code List : D001
 Waste Code Group : D001 - IGNITABLE WASTE
 Waste Generation Type : N/R

CALEPA SITES - CA

Facility Name : DHL Supply Chain
 Facility Address : 305 W RESOURCE DRIVE, BLOOMINGTON, 92316

Site ID : 530545
 EI ID : 854511
 EI Description : Industrial Facility Storm Water
 Latitude : 34.037791
 Longitude : -117.372815
 Agency Hyperlink : [Click here for hyperlink provided by the agency.](#)
 Last Date in Agency List : 2021-04-29

Facility Name : Menasha Packaging, LLC
 Facility Address : 305 RESOURCE DR STE 100, BLOOMINGTON, 92316

Site ID : 423155
 EI ID : 10737343
 EI Description : Hazardous Waste Generator
 Latitude : 34.037950
 Longitude : -117.372970
 Agency Hyperlink : [Click here for hyperlink provided by the agency.](#)
 Last Date in Agency List : 2021-04-29

Site ID : 423155
 EI ID : 10737343
 EI Description : Chemical Storage Facilities
 Latitude : 34.037950
 Longitude : -117.372970
 Agency Hyperlink : [Click here for hyperlink provided by the agency.](#)
 Last Date in Agency List : 2021-04-29

Facility Name : UNILEVER HPC, USA
 Facility Address : 305 RESOURCE DR, BLOOMINGTON, 92316

Map Id: 25
 Direction: WSW
 Distance: 0.278 mi., 1468 ft.
 Elevation: 906 ft.
 Relative: Lower

EnviroSite ID: 223918
 EPA ID: N/R

Site Name : DHL Supply Chain | UNILEVER
 DISTRIBUTION CENTER | MENASHA
 PACKAGING COMPANY LLC
 305 RESOURCE DR | 305 W RESOURCE
 DRIVE | 305 WEST RESOURCE DR
 BLOOMINGTON | Bloomington | RIALTO,
 CA

Database(s) : [BRS, CALEPA SITES - CA, CIWQS - CA,
 DOCKET, ECHO, FRS, HAZMAT_SAN
 BERNARDINO COUNTY - CA, HAZNET -
 CA, HWG - CA, ICIS, INACTIVE PCS,
 NPDES - CA, PCS FACILITY, RCRA_LQG,
 RCRA_NONGEN, RCRA_VSQG, RFR - CA,
 RMP] **(cont.)**

CALEPA SITES - CA **(cont.)**

Site ID : 404818
 EI ID : 10047418
 EI Description : Chemical Storage Facilities
 Latitude : 34.041963
 Longitude : -117.368700
 Agency Hyperlink : [Click here for hyperlink provided by the agency.](#)
 Last Date in Agency List : 2021-04-29

Site ID : 404818
 EI ID : 10047418
 EI Description : Hazardous Waste Generator
 Latitude : 34.041963
 Longitude : -117.368700
 Agency Hyperlink : [Click here for hyperlink provided by the agency.](#)
 Last Date in Agency List : 2021-04-29

Site ID : 404818
 EI ID : 10047418
 EI Description : Hazardous Chemical Management
 Latitude : 34.041963
 Longitude : -117.368700
 Agency Hyperlink : [Click here for hyperlink provided by the agency.](#)
 Last Date in Agency List : 2021-04-29

CIWQS - CA

Facility Name : DHL Supply Chain
 Facility Address : 305 W Resource Drive, Bloomington, CA 92316
 County : San Bernardino

Place ID : S854511
 Agency Name : DHL Supply Chain
 Last Date in Agency List : 2021-06-15

DOCKET

Facility Name : UNILEVER NA DISTRIBUTION CENTER
 Facility Address : 305 WEST RESOURCE DR, BLOOMINGTON, CA 92316-3528

Map Id: 25
 Direction: WSW
 Distance: 0.278 mi., 1468 ft.
 Elevation: 906 ft.
 Relative: Lower

EnviroSite ID: 223918
 EPA ID: N/R

Site Name : DHL Supply Chain | UNILEVER DISTRIBUTION CENTER | MENASHA PACKAGING COMPANY LLC
 305 RESOURCE DR | 305 W RESOURCE DRIVE | 305 WEST RESOURCE DR BLOOMINGTON | Bloomington | RIALTO, CA

Database(s) : [BRS, CALEPA SITES - CA, CIWQS - CA, DOCKET, ECHO, FRS, HAZMAT_SAN BERNARDINO COUNTY - CA, HAZNET - CA, HWG - CA, ICIS, INACTIVE PCS, NPDES - CA, PCS FACILITY, RCRA_LQG, RCRA_NONGEN, RCRA_VSQG, RFR - CA, RMP] **(cont.)**

DOCKET **(cont.)**

Standard Industrial Classification(SIC) Summary

Enforcement Action Name : UNILEVER NA DISTRIBUTION CENTER
 Registry ID : 110025318430
 Primary SIC : N/R
 Primary NAICS : N/R
 Last Date in Agency List : 2021-06-17

Enforcement Action Case Number : 09-2017-3503
 Activity ID : 3601174188
 Final Ordr Iss/Final Order Enter Date: 09/07/2017
 Final Order Name : Unilever NA Distribution Center

Settlement FRS ICIS Facility ID : 3600764516
 Final Order FRS Name : UNILEVER NA DISTRIBUTION CENTER

SEP Category : N/R
 SEP Description : N/R

Complaint Summary

Respondent/Defendant Name : Unilever NA Distribution Center
 Named in Complaint : Y
 Named in Final Order : Y

Pollutant Summary

Pollutants (SRS) : N/R

Violation and Enforcement Action Summary

Court Docket Number : CAA(112r)-09-2017-0004

Complaint/Proposed Order Actual Date: N/R
 Final Order Issued Actual Date : 09/07/2017

Admin EA Closed Actual Date : 09/07/2017
 Enforcement Action Name : Unilever NA Distribution Center
 Enforcement Action Resolution : Final Order With Penalty

Map Id: 25
 Direction: WSW
 Distance: 0.278 mi., 1468 ft.
 Elevation: 906 ft.
 Relative: Lower

EnviroSite ID: 223918
 EPA ID: N/R

Site Name : DHL Supply Chain | UNILEVER
 DISTRIBUTION CENTER | MENASHA
 PACKAGING COMPANY LLC
 305 RESOURCE DR | 305 W RESOURCE
 DRIVE | 305 WEST RESOURCE DR
 BLOOMINGTON | Bloomington | RIALTO,
 CA

Database(s) : [BRS, CALEPA SITES - CA, CIWQS - CA,
 DOCKET, ECHO, FRS, HAZMAT_SAN
 BERNARDINO COUNTY - CA, HAZNET -
 CA, HWG - CA, ICIS, INACTIVE PCS,
 NPDES - CA, PCS FACILITY, RCRA_LQG,
 RCRA_NONGEN, RCRA_VSQG, RFR - CA,
 RMP] **(cont.)**

DOCKET **(cont.)**

Violation Type : N/R

Statute Code : CAA
 Law Section Code : 112[R][7]
 Law Section Description : Prevention of Accidental Release/Risk Management Plans (RMPs)

Violation Penalties and Compliance Summary

Compliance Action Cost : 8500
 EPA Penalty Assessed Amount : 2000
 Cost Recovery Required : N/R
 Cost of SEP : 0
 Cost of Complying Actions : N/R

ECHO

Facility Name : DHL SUPPLY CHAIN
 Facility Address : 305 W RESOURCE DRIVE, BLOOMINGTON, CA 92316
 County : N/R

Last Inspection Date : N/R
 Registry ID : 110070145404
 FIPS Code : 06071
 EPA Region : 09
 Inspection Count : 0
 Last Inspection Days : N/R
 Informal Count : 0
 Last Informal Action Date : N/R
 Formal Action Count : 0
 Last Formal Action Date : N/R
 Total Penalties : 0
 Penalty Count : N/R
 Last Penalty Date : N/R
 Last Penalty Amount : N/R
 QTRS IN NC : 0
 Programs IN SNC : 0
 Current Compliance Status : N/R
 Three-Year Compliance Status : _____ U
 Collection Method : N/R
 Reference Point : N/R
 Accuracy Meters : N/R

Map Id: 25
 Direction: WSW
 Distance: 0.278 mi., 1468 ft.
 Elevation: 906 ft.
 Relative: Lower

EnviroSite ID: 223918
 EPA ID: N/R

Site Name : DHL Supply Chain | UNILEVER
 DISTRIBUTION CENTER | MENASHA
 PACKAGING COMPANY LLC
 305 RESOURCE DR | 305 W RESOURCE
 DRIVE | 305 WEST RESOURCE DR
 BLOOMINGTON | Bloomington | RIALTO,
 CA

Database(s) : [BRS, CALEPA SITES - CA, CIWQS - CA,
 DOCKET, ECHO, FRS, HAZMAT_SAN
 BERNARDINO COUNTY - CA, HAZNET -
 CA, HWG - CA, ICIS, INACTIVE PCS,
 NPDES - CA, PCS FACILITY, RCRA_LQG,
 RCRA_NONGEN, RCRA_VSQG, RFR - CA,
 RMP] **(cont.)**

ECHO **(cont.)**

Derived Tribes :	San Manuel Band of Mission Indians, California - 11.2 mile(s), San Manuel Band of Mission Indians, California - 11.2 mile(s)
Derived HUC :	18070203
Derived WBD :	180702030804
Derived STCTY FIPS :	06071
Derived Zip :	92316
Derived CD113 :	35
Derived CB2010 :	060710040032025
MYRTK Universe :	NNN
NPDES IDs :	CAZ485283
CWA Permit Types :	Minor
CWA Compliance Tracking :	Off
CWA NAICS :	N/R
CWA SICS :	4225
CWA Inspection Count :	N/R
CWA Last Inspection Days :	N/R
CWA Informal Count :	N/R
CWA Formal Action Count :	N/R
CWA Last Formal Action Date :	N/R
CWA Penalties :	N/R
CWA Last Penalty Date :	N/R
CWA Last Penalty Amount :	N/R
CWA Quarters IN NC :	0
CWA Current Compliance Status :	Terminated Permit
CWA Current SNC Flag :	N
CWA 13 Quarters Compliance Status :	_____U
CWA 13 Quarters Effluent Exceedances:	N/R
CWA Three-Year QNCR Codes :	N/R
DFR URL :	Click here for hyperlink provided by the agency.
Facility SIC :	4225
Facility NAICS :	N/R
Facility Last Inspection EPA Date :	N/R
Facility Last Inspection State Date :	N/R
Facility Last Formal Act EPA Date :	N/R
Facility Last Formal Act State Date :	N/R
Facility Last Informal Act EPA Date :	N/R
Facility Last Informal Act State Date:	N/R
Facility Federal Agency :	N/R
TRI Reporter :	N/R
Facility Imp Water Flag :	Y
Current SNC Flag :	N
Indian County Flag :	N
Federal Flag :	N/R
US Mexico Border Flag :	N
Chesapeake Bay Flag :	N/R

Map Id: 25
 Direction: WSW
 Distance: 0.278 mi., 1468 ft.
 Elevation: 906 ft.
 Relative: Lower

EnviroSite ID: 223918
 EPA ID: N/R

Site Name : DHL Supply Chain | UNILEVER
 DISTRIBUTION CENTER | MENASHA
 PACKAGING COMPANY LLC
 305 RESOURCE DR | 305 W RESOURCE
 DRIVE | 305 WEST RESOURCE DR
 BLOOMINGTON | Bloomington | RIALTO,
 CA

Database(s) : [BRS, CALEPA SITES - CA, CIWQS - CA,
 DOCKET, ECHO, FRS, HAZMAT_SAN
 BERNARDINO COUNTY - CA, HAZNET -
 CA, HWG - CA, ICIS, INACTIVE PCS,
 NPDES - CA, PCS FACILITY, RCRA_LQG,
 RCRA_NONGEN, RCRA_VSQG, RFR - CA,
 RMP] **(cont.)**

ECHO **(cont.)**

AIR Flag : N
 NPDES Flag : Y
 SDWIS Flag : N
 RCRA Flag : N
 TRI Flag : N
 GHG Flag : N
 Major Flag : N/R
 Active Flag : N/R
 NAA Flag : Y
 Latitude : 34.037791
 Longitude : -117.372815
 Last Date in Agency List : 2021-04-16

Facility Name : MENASHA PACKAGING COMPANY LLC
 Facility Address : 305 W RESOURCE DR STE 100, BLOOMINGTON, CA 92316
 County : SAN BERNARDINO

Last Inspection Date : N/R
 Registry ID : 110070119409
 FIPS Code : N/R
 EPA Region : 09
 Inspection Count : 0
 Last Inspection Days : N/R
 Informal Count : 0
 Last Informal Action Date : N/R
 Formal Action Count : 0
 Last Formal Action Date : N/R
 Total Penalties : 0
 Penalty Count : N/R
 Last Penalty Date : N/R
 Last Penalty Amount : N/R
 QTRS IN NC : 0
 Programs IN SNC : 0
 Current Compliance Status : No Violation Identified
 Three-Year Compliance Status :
 Collection Method : Zip Code Centroid
 Reference Point : N/R
 Accuracy Meters : 10000
 Derived Tribes : N/R
 Derived HUC : N/R
 Derived WBD : N/R
 Derived STCTY FIPS : N/R
 Derived Zip : N/R
 Derived CD113 : N/R

Map Id: 25
 Direction: WSW
 Distance: 0.278 mi., 1468 ft.
 Elevation: 906 ft.
 Relative: Lower

EnviroSite ID: 223918
 EPA ID: N/R

Site Name : DHL Supply Chain | UNILEVER
 DISTRIBUTION CENTER | MENASHA
 PACKAGING COMPANY LLC
 305 RESOURCE DR | 305 W RESOURCE
 DRIVE | 305 WEST RESOURCE DR
 BLOOMINGTON | Bloomington | RIALTO,
 CA

Database(s) : [BRS, CALEPA SITES - CA, CIWQS - CA,
 DOCKET, ECHO, FRS, HAZMAT_SAN
 BERNARDINO COUNTY - CA, HAZNET -
 CA, HWG - CA, ICIS, INACTIVE PCS,
 NPDES - CA, PCS FACILITY, RCRA_LQG,
 RCRA_NONGEN, RCRA_VSQG, RFR - CA,
 RMP] **(cont.)**

ECHO **(cont.)**

Derived CB2010 :	N/R
MYRTK Universe :	NNN
NPDES IDs :	N/R
CWA Permit Types :	N/R
CWA Compliance Tracking :	N/R
CWA NAICS :	N/R
CWA SICs :	N/R
CWA Inspection Count :	N/R
CWA Last Inspection Days :	N/R
CWA Informal Count :	N/R
CWA Formal Action Count :	N/R
CWA Last Formal Action Date :	N/R
CWA Penalties :	N/R
CWA Last Penalty Date :	N/R
CWA Last Penalty Amount :	N/R
CWA Quarters IN NC :	N/R
CWA Current Compliance Status :	N/R
CWA Current SNC Flag :	N
CWA 13 Quarters Compliance Status :	N/R
CWA 13 Quarters Effluent Exceedances:	N/R
CWA Three-Year QNCR Codes :	N/R
DFR URL :	Click here for hyperlink provided by the agency.
Facility SIC :	N/R
Facility NAICS :	322211 - Corrugated and Solid Fiber Box Manufacturing
Facility Last Inspection EPA Date :	N/R
Facility Last Inspection State Date :	N/R
Facility Last Formal Act EPA Date :	N/R
Facility Last Formal Act State Date :	N/R
Facility Last Informal Act EPA Date :	N/R
Facility Last Informal Act State Date:	N/R
Facility Federal Agency :	N/R
TRI Reporter :	N/R
Facility Imp Water Flag :	N/R
Current SNC Flag :	N
Indian County Flag :	N
Federal Flag :	N/R
US Mexico Border Flag :	N/R
Chesapeake Bay Flag :	N/R
AIR Flag :	N
NPDES Flag :	N
SDWIS Flag :	N
RCRA Flag :	Y
TRI Flag :	N
GHG Flag :	N
Major Flag :	N/R
Active Flag :	Y

Map Id: 25
 Direction: WSW
 Distance: 0.278 mi., 1468 ft.
 Elevation: 906 ft.
 Relative: Lower

Site Name : DHL Supply Chain | UNILEVER
 DISTRIBUTION CENTER | MENASHA
 PACKAGING COMPANY LLC
 305 RESOURCE DR | 305 W RESOURCE
 DRIVE | 305 WEST RESOURCE DR
 BLOOMINGTON | Bloomington | RIALTO,
 CA

Database(s) : [BRS, CALEPA SITES - CA, CIWQS - CA,
 DOCKET, ECHO, FRS, HAZMAT_SAN
 BERNARDINO COUNTY - CA, HAZNET -
 CA, HWG - CA, ICIS, INACTIVE PCS,
 NPDES - CA, PCS FACILITY, RCRA_LQG,
 RCRA_NONGEN, RCRA_VSQG, RFR - CA,
 RMP] **(cont.)**

EnviroSite ID: 223918
 EPA ID: N/R

ECHO **(cont.)**

NAA Flag : N
 Latitude : 34.058099
 Longitude : -117.39039
 Last Date in Agency List : 2021-04-16

Facility Name : UNILEVER
 Facility Address : 305 RESOURCE DR, BLOOMINGTON, CA 92316
 County : SAN BERNARDINO

Last Inspection Date : N/R
 Registry ID : 110070513633
 FIPS Code : N/R
 EPA Region : 09
 Inspection Count : 0
 Last Inspection Days : N/R
 Informal Count : 0
 Last Informal Action Date : N/R
 Formal Action Count : 0
 Last Formal Action Date : N/R
 Total Penalties : 0
 Penalty Count : N/R
 Last Penalty Date : N/R
 Last Penalty Amount : N/R
 QTRS IN NC : 0
 Programs IN SNC : 0
 Current Compliance Status : No Violation Identified
 Three-Year Compliance Status :
 Collection Method : Zip Code Centroid
 Reference Point : N/R
 Accuracy Meters : 10000
 Derived Tribes : N/R
 Derived HUC : N/R
 Derived WBD : N/R
 Derived STCTY FIPS : N/R
 Derived Zip : N/R
 Derived CD113 : N/R
 Derived CB2010 : N/R
 MYRTK Universe : NNN
 NPDES IDs : N/R
 CWA Permit Types : N/R
 CWA Compliance Tracking : N/R
 CWA NAICS : N/R
 CWA SICS : N/R
 CWA Inspection Count : N/R

Map Id: 25
 Direction: WSW
 Distance: 0.278 mi., 1468 ft.
 Elevation: 906 ft.
 Relative: Lower

EnviroSite ID: 223918
 EPA ID: N/R

Site Name : DHL Supply Chain | UNILEVER
 DISTRIBUTION CENTER | MENASHA
 PACKAGING COMPANY LLC
 305 RESOURCE DR | 305 W RESOURCE
 DRIVE | 305 WEST RESOURCE DR
 BLOOMINGTON | Bloomington | RIALTO,
 CA

Database(s) : [BRS, CALEPA SITES - CA, CIWQS - CA,
 DOCKET, ECHO, FRS, HAZMAT_SAN
 BERNARDINO COUNTY - CA, HAZNET -
 CA, HWG - CA, ICIS, INACTIVE PCS,
 NPDES - CA, PCS FACILITY, RCRA_LQG,
 RCRA_NONGEN, RCRA_VSQG, RFR - CA,
 RMP] **(cont.)**

ECHO **(cont.)**

CWA Last Inspection Days :	N/R
CWA Informal Count :	N/R
CWA Formal Action Count :	N/R
CWA Last Formal Action Date :	N/R
CWA Penalties :	N/R
CWA Last Penalty Date :	N/R
CWA Last Penalty Amount :	N/R
CWA Quarters IN NC :	N/R
CWA Current Compliance Status :	N/R
CWA Current SNC Flag :	N
CWA 13 Quarters Compliance Status :	N/R
CWA 13 Quarters Effluent Exceedances:	N/R
CWA Three-Year QNCR Codes :	N/R
DFR URL :	Click here for hyperlink provided by the agency.
Facility SIC :	N/R
Facility NAICS :	325611 - Soap and Other Detergent Manufacturing
Facility Last Inspection EPA Date :	N/R
Facility Last Inspection State Date :	N/R
Facility Last Formal Act EPA Date :	N/R
Facility Last Formal Act State Date :	N/R
Facility Last Informal Act EPA Date :	N/R
Facility Last Informal Act State Date:	N/R
Facility Federal Agency :	N/R
TRI Reporter :	N/R
Facility Imp Water Flag :	N/R
Current SNC Flag :	N
Indian County Flag :	N
Federal Flag :	N/R
US Mexico Border Flag :	N/R
Chesapeake Bay Flag :	N/R
AIR Flag :	N
NPDES Flag :	N
SDWIS Flag :	N
RCRA Flag :	Y
TRI Flag :	N
GHG Flag :	N
Major Flag :	N/R
Active Flag :	N/R
NAA Flag :	N
Latitude :	34.058099
Longitude :	-117.39039
Last Date in Agency List :	2021-04-16

Facility Name : UNILEVER DISTRIBUTION CENTER
 Facility Address : 305 WEST RESOURCE DR, BLOOMINGTON, CA 92316

Map Id: 25
 Direction: WSW
 Distance: 0.278 mi., 1468 ft.
 Elevation: 906 ft.
 Relative: Lower

EnviroSite ID: 223918
 EPA ID: N/R

Site Name : DHL Supply Chain | UNILEVER
 DISTRIBUTION CENTER | MENASHA
 PACKAGING COMPANY LLC
 305 RESOURCE DR | 305 W RESOURCE
 DRIVE | 305 WEST RESOURCE DR
 BLOOMINGTON | Bloomington | RIALTO,
 CA

Database(s) : [BRS, CALEPA SITES - CA, CIWQS - CA,
 DOCKET, ECHO, FRS, HAZMAT_SAN
 BERNARDINO COUNTY - CA, HAZNET -
 CA, HWG - CA, ICIS, INACTIVE PCS,
 NPDES - CA, PCS FACILITY, RCRA_LQG,
 RCRA_NONGEN, RCRA_VSQG, RFR - CA,
 RMP] **(cont.)**

ECHO **(cont.)**

County :	SAN BERNARDINO
Last Inspection Date :	N/R
Registry ID :	N/R
FIPS Code :	N/R
EPA Region :	09
Inspection Count :	0
Last Inspection Days :	N/R
Informal Count :	0
Last Informal Action Date :	N/R
Formal Action Count :	0
Last Formal Action Date :	N/R
Total Penalties :	0
Penalty Count :	N/R
Last Penalty Date :	N/R
Last Penalty Amount :	N/R
QTRS IN NC :	0
Programs IN SNC :	0
Current Compliance Status :	No Violation Identified
Three-Year Compliance Status :	
Collection Method :	Zip Code Centroid
Reference Point :	N/R
Accuracy Meters :	10000
Derived Tribes :	N/R
Derived HUC :	N/R
Derived WBD :	N/R
Derived STCTY FIPS :	N/R
Derived Zip :	N/R
Derived CD113 :	N/R
Derived CB2010 :	N/R
MYRTK Universe :	NNN
NPDES IDs :	N/R
CWA Permit Types :	N/R
CWA Compliance Tracking :	N/R
CWA NAICS :	N/R
CWA SICS :	N/R
CWA Inspection Count :	N/R
CWA Last Inspection Days :	N/R
CWA Informal Count :	N/R
CWA Formal Action Count :	N/R
CWA Last Formal Action Date :	N/R
CWA Penalties :	N/R
CWA Last Penalty Date :	N/R
CWA Last Penalty Amount :	N/R
CWA Quarters IN NC :	N/R

Map Id: 25
 Direction: WSW
 Distance: 0.278 mi., 1468 ft.
 Elevation: 906 ft.
 Relative: Lower

EnviroSite ID: 223918
 EPA ID: N/R

Site Name : DHL Supply Chain | UNILEVER DISTRIBUTION CENTER | MENASHA PACKAGING COMPANY LLC
 305 RESOURCE DR | 305 W RESOURCE DRIVE | 305 WEST RESOURCE DR BLOOMINGTON | Bloomington | RIALTO, CA

Database(s) : [BRS, CALEPA SITES - CA, CIWQS - CA, DOCKET, ECHO, FRS, HAZMAT_SAN BERNARDINO COUNTY - CA, HAZNET - CA, HWG - CA, ICIS, INACTIVE PCS, NPDES - CA, PCS FACILITY, RCRA_LQG, RCRA_NONGEN, RCRA_VSQG, RFR - CA, RMP] **(cont.)**

ECHO **(cont.)**

CWA Current Compliance Status : N/R
 CWA Current SNC Flag : N
 CWA 13 Quarters Compliance Status : N/R
 CWA 13 Quarters Effluent Exceedances: N/R
 CWA Three-Year QNCR Codes : N/R
 DFR URL : [Click here for hyperlink provided by the agency.](#)
 Facility SIC : N/R
 Facility NAICS : 531130 - Lessors of Miniwarehouses and Self-Storage Units
 Facility Last Inspection EPA Date : N/R
 Facility Last Inspection State Date : N/R
 Facility Last Formal Act EPA Date : N/R
 Facility Last Formal Act State Date : N/R
 Facility Last Informal Act EPA Date : N/R
 Facility Last Informal Act State Date: N/R
 Facility Federal Agency : N/R
 TRI Reporter : N/R
 Facility Imp Water Flag : N/R
 Current SNC Flag : N
 Indian County Flag : N
 Federal Flag : N/R
 US Mexico Border Flag : N/R
 Chesapeake Bay Flag : N/R
 AIR Flag : N
 NPDES Flag : N
 SDWIS Flag : N
 RCRA Flag : Y
 TRI Flag : N
 GHG Flag : N
 Major Flag : N/R
 Active Flag : N/R
 NAA Flag : N
 Latitude : 34.058099
 Longitude : -117.39039
 Last Date in Agency List : 2021-02-17

Facility Name : UNILEVER NA DISTRIBUTION CENTER
 Facility Address : 305 WEST RESOURCE DR, BLOOMINGTON, CA 92316
 County : SAN BERNARDINO

Last Inspection Date : N/R
 Registry ID : 110025318430
 FIPS Code : 06071
 EPA Region : 09
 Inspection Count : 0

Map Id: 25
 Direction: WSW
 Distance: 0.278 mi., 1468 ft.
 Elevation: 906 ft.
 Relative: Lower

EnviroSite ID: 223918
 EPA ID: N/R

Site Name : DHL Supply Chain | UNILEVER DISTRIBUTION CENTER | MENASHA PACKAGING COMPANY LLC
 305 RESOURCE DR | 305 W RESOURCE DRIVE | 305 WEST RESOURCE DR BLOOMINGTON | Bloomington | RIALTO, CA

Database(s) : [BRS, CALEPA SITES - CA, CIWQS - CA, DOCKET, ECHO, FRS, HAZMAT_SAN BERNARDINO COUNTY - CA, HAZNET - CA, HWG - CA, ICIS, INACTIVE PCS, NPDES - CA, PCS FACILITY, RCRA_LQG, RCRA_NONGEN, RCRA_VSQG, RFR - CA, RMP] **(cont.)**

ECHO **(cont.)**

Last Inspection Days : N/R
 Informal Count : 0
 Last Informal Action Date : N/R
 Formal Action Count : 1
 Last Formal Action Date : 2017-09-07
 Total Penalties : 2000
 Penalty Count : 1
 Last Penalty Date : 2017-09-07
 Last Penalty Amount : 2000
 QTRS IN NC : 0
 Programs IN SNC : 0
 Current Compliance Status : No Violation Identified
 Three-Year Compliance Status : _____
 Collection Method : N/R
 Reference Point : N/R
 Accuracy Meters : N/R

Derived Tribes : San Manuel Band of Mission Indians, California - 11.1 mile(s), San Manuel Band of Mission Indians, California - 11.1 mile(s)

Derived HUC : 18070203
 Derived WBD : 180702030804
 Derived STCTY FIPS : 06071
 Derived Zip : 92316
 Derived CD113 : 35
 Derived CB2010 : 060710040032025
 MYRTK Universe : NNY
 NPDES IDs : N/R
 CWA Permit Types : N/R
 CWA Compliance Tracking : N/R
 CWA NAICS : N/R
 CWA SICS : N/R
 CWA Inspection Count : N/R
 CWA Last Inspection Days : N/R
 CWA Informal Count : N/R
 CWA Formal Action Count : N/R
 CWA Last Formal Action Date : N/R
 CWA Penalties : N/R
 CWA Last Penalty Date : N/R
 CWA Last Penalty Amount : N/R
 CWA Quarters IN NC : N/R
 CWA Current Compliance Status : N/R
 CWA Current SNC Flag : N
 CWA 13 Quarters Compliance Status : N/R
 CWA 13 Quarters Effluent Exceedances: N/R
 CWA Three-Year QNCR Codes : N/R

Map Id: 25
 Direction: WSW
 Distance: 0.278 mi., 1468 ft.
 Elevation: 906 ft.
 Relative: Lower

EnviroSite ID: 223918
 EPA ID: N/R

Site Name : DHL Supply Chain | UNILEVER DISTRIBUTION CENTER | MENASHA PACKAGING COMPANY LLC
 305 RESOURCE DR | 305 W RESOURCE DRIVE | 305 WEST RESOURCE DR BLOOMINGTON | Bloomington | RIALTO, CA

Database(s) : [BRS, CALEPA SITES - CA, CIWQS - CA, DOCKET, ECHO, FRS, HAZMAT_SAN BERNARDINO COUNTY - CA, HAZNET - CA, HWG - CA, ICIS, INACTIVE PCS, NPDES - CA, PCS FACILITY, RCRA_LQG, RCRA_NONGEN, RCRA_VSQG, RFR - CA, RMP] **(cont.)**

ECHO **(cont.)**

DFR URL :	Click here for hyperlink provided by the agency.
Facility SIC :	N/R
Facility NAICS :	49311 - General Warehousing and Storage, 531130 - Lessors of Miniwarehouses and Self-Storage Units
Facility Last Inspection EPA Date :	N/R
Facility Last Inspection State Date :	N/R
Facility Last Formal Act EPA Date :	2017-09-07
Facility Last Formal Act State Date :	N/R
Facility Last Informal Act EPA Date :	N/R
Facility Last Informal Act State Date :	N/R
Facility Federal Agency :	N/R
TRI Reporter :	N/R
Facility Imp Water Flag :	N/R
Current SNC Flag :	N
Indian County Flag :	N
Federal Flag :	N/R
US Mexico Border Flag :	N
Chesapeake Bay Flag :	N/R
AIR Flag :	N
NPDES Flag :	N
SDWIS Flag :	N
RCRA Flag :	Y
TRI Flag :	N
GHG Flag :	N
Major Flag :	N/R
Active Flag :	Y
NAA Flag :	Y
Latitude :	34.04108
Longitude :	-117.37415
Last Date in Agency List :	2021-04-16

FRS

Facility Name :	DHL SUPPLY CHAIN
Facility Address :	305 W RESOURCE DRIVE, BLOOMINGTON, CA 92316
County :	N/R

Site Details

Registry ID :	110070145404
FRS Facility URL :	Click here for hyperlink provided by the agency.
Last Date in Agency List :	2021-05-03

Map Id: 25
 Direction: WSW
 Distance: 0.278 mi., 1468 ft.
 Elevation: 906 ft.
 Relative: Lower

EnviroSite ID: 223918
 EPA ID: N/R

Site Name : DHL Supply Chain | UNILEVER DISTRIBUTION CENTER | MENASHA PACKAGING COMPANY LLC
 305 RESOURCE DR | 305 W RESOURCE DRIVE | 305 WEST RESOURCE DR
 BLOOMINGTON | Bloomington | RIALTO, CA

Database(s) : [BRS, CALEPA SITES - CA, CIWQS - CA, DOCKET, ECHO, FRS, HAZMAT_SAN BERNARDINO COUNTY - CA, HAZNET - CA, HWG - CA, ICIS, INACTIVE PCS, NPDES - CA, PCS FACILITY, RCRA_LQG, RCRA_NONGEN, RCRA_VSQG, RFR - CA, RMP] **(cont.)**

FRS **(cont.)**

Source Description

Source Description :

The NPDES module of the Compliance Information System (ICIS) tracks surface water permits issued under the Clean Water Act. Under NPDES, all facilities that discharge pollutants from any point source into waters of the United States are required to obtain a permit. The permit will likely contain limits on what can be discharged, impose monitoring and reporting requirements, and include other provisions to ensure that the discharge does not adversely affect water quality.

FRS Environmental Interest

Source and System ID : ICIS - CAZ485283

Facility Name : MENASHA PACKAGING COMPANY LLC
 Facility Address : 305 W RESOURCE DR STE 100, BLOOMINGTON, CA 92316
 County : SAN BERNARDINO

Site Details

Registry ID : 110070119409
 FRS Facility URL : [Click here for hyperlink provided by the agency.](#)
 Last Date in Agency List : 2021-05-03

Source Description

Source Description :

RCRAInfo is EPA's comprehensive information system that supports the Resource Conservation and Recovery Act (RCRA) of 1976 and the Hazardous and Solid Waste Amendments (HSWA) of 1984 through the tracking of events and activities related to facilities that generate, transport, and treat, store, or dispose of hazardous waste. RCRAInfo allows RCRA program staff to track the notification, permit, compliance, and corrective action activities required under RCRA. RCRAInfo also supports generation of the National Hazardous Waste Biennial Report. All generators and treatment, storage, and disposal facilities who handle hazardous waste are required to report to the EPA Administrator at least once every two years to support creation of the Biennial Report.

Map Id: 25
 Direction: WSW
 Distance: 0.278 mi., 1468 ft.
 Elevation: 906 ft.
 Relative: Lower

EnviroSite ID: 223918
 EPA ID: N/R

Site Name : DHL Supply Chain | UNILEVER DISTRIBUTION CENTER | MENASHA PACKAGING COMPANY LLC
 305 RESOURCE DR | 305 W RESOURCE DRIVE | 305 WEST RESOURCE DR BLOOMINGTON | Bloomington | RIALTO, CA

Database(s) : [BRS, CALEPA SITES - CA, CIWQS - CA, DOCKET, ECHO, FRS, HAZMAT_SAN BERNARDINO COUNTY - CA, HAZNET - CA, HWG - CA, ICIS, INACTIVE PCS, NPDES - CA, PCS FACILITY, RCRA_LQG, RCRA_NONGEN, RCRA_VSQG, RFR - CA, RMP] **(cont.)**

FRS **(cont.)**

FRS Environmental Interest
 Source and System ID : RCRAINFO - CAR000270918

Facility Name : SOLAR PHOTOVOLTAIC PROJECT #24
 Facility Address : 305 W. RESOURCE DRIVE, RIALTO, CA 92316
 County : SAN BERNARDINO

Site Details

Registry ID : 110043332550
 FRS Facility URL : [Click here for hyperlink provided by the agency.](#)
 Last Date in Agency List : 2021-05-03

Source Description

Source Description :

The Energy Information Administration (EIA) is an independent agency within U.S. Department of Energy that develops surveys, collects energy data, and analyzes and models energy issues. The EIA-860 database supports the annual electric generator report and contains electric utility and non-utility (including independent power producers, combined heat and power producers, and other industrials) generator-specific plant data, including county and state location and ownership information.

FRS Environmental Interest
 Source and System ID : EIA-860 - 57127

Facility Name : UNILEVER
 Facility Address : 305 RESOURCE DR, BLOOMINGTON, CA 92316
 County : SAN BERNARDINO

Site Details

Registry ID : 110070513633
 FRS Facility URL : [Click here for hyperlink provided by the agency.](#)
 Last Date in Agency List : 2021-05-03

Map Id: 25
 Direction: WSW
 Distance: 0.278 mi., 1468 ft.
 Elevation: 906 ft.
 Relative: Lower

EnviroSite ID: 223918
 EPA ID: N/R

Site Name : DHL Supply Chain | UNILEVER DISTRIBUTION CENTER | MENASHA PACKAGING COMPANY LLC
 305 RESOURCE DR | 305 W RESOURCE DRIVE | 305 WEST RESOURCE DR
 BLOOMINGTON | Bloomington | RIALTO, CA

Database(s) : [BRS, CALEPA SITES - CA, CIWQS - CA, DOCKET, ECHO, FRS, HAZMAT_SAN BERNARDINO COUNTY - CA, HAZNET - CA, HWG - CA, ICIS, INACTIVE PCS, NPDES - CA, PCS FACILITY, RCRA_LQG, RCRA_NONGEN, RCRA_VSQG, RFR - CA, RMP] **(cont.)**

FRS **(cont.)**

Source Description

Source Description :

RCRAInfo is EPA's comprehensive information system that supports the Resource Conservation and Recovery Act (RCRA) of 1976 and the Hazardous and Solid Waste Amendments (HSWA) of 1984 through the tracking of events and activities related to facilities that generate, transport, and treat, store, or dispose of hazardous waste. RCRAInfo allows RCRA program staff to track the notification, permit, compliance, and corrective action activities required under RCRA. RCRAInfo also supports generation of the National Hazardous Waste Biennial Report. All generators and treatment, storage, and disposal facilities who handle hazardous waste are required to report to the EPA Administrator at least once every two years to support creation of the Biennial Report.

FRS Environmental Interest

Source and System ID : RCRAINFO - CAL000334399

Facility Name : UNILEVER HPCNA USA
 Facility Address : 305 RESOURCE DR, BLOOMINGTON, CA 92316
 County : SAN BERNARDINO COUNT

Site Details

Registry ID : 110066548953
 FRS Facility URL : [Click here for hyperlink provided by the agency.](#)
 Last Date in Agency List : 2021-05-03

Source Description

Source Description :

The California Environmental Protection Agency (CalEPA) has recently implemented a new data warehouse system (nSite). This data warehouse combines and merges facility and site information from five different systems managed within CalEPA. The five systems are: California Environmental Reporting System (CERS), EnviroStor, GeoTracker, California Integrated Water Quality System (CIWQS), and Toxic Release Inventory (TRI).

FRS Environmental Interest

Source and System ID : CA-ENVIROVIEW - 78711

Map Id: 25
 Direction: WSW
 Distance: 0.278 mi., 1468 ft.
 Elevation: 906 ft.
 Relative: Lower

EnviroSite ID: 223918
 EPA ID: N/R

Site Name : DHL Supply Chain | UNILEVER DISTRIBUTION CENTER | MENASHA PACKAGING COMPANY LLC
 305 RESOURCE DR | 305 W RESOURCE DRIVE | 305 WEST RESOURCE DR
 BLOOMINGTON | Bloomington | RIALTO, CA

Database(s) : [BRS, CALEPA SITES - CA, CIWQS - CA, DOCKET, ECHO, FRS, HAZMAT_SAN BERNARDINO COUNTY - CA, HAZNET - CA, HWG - CA, ICIS, INACTIVE PCS, NPDES - CA, PCS FACILITY, RCRA_LQG, RCRA_NONGEN, RCRA_VSQG, RFR - CA, RMP] **(cont.)**

FRS **(cont.)**

Facility Name : UNILEVER NA DISTRIBUTION CENTER
 Facility Address : 305 WEST RESOURCE DR, BLOOMINGTON, CA 92316-3528
 County : SAN BERNARDINO

Site Details

Registry ID : 110025318430
 FRS Facility URL : [Click here for hyperlink provided by the agency.](#)
 Last Date in Agency List : 2021-05-03

Source Description

Source Description : RCRAInfo is EPA’s comprehensive information system that supports the Resource Conservation and Recovery Act (RCRA) of 1976 and the Hazardous and Solid Waste Amendments (HSWA) of 1984 through the tracking of events and activities related to facilities that generate, transport, and treat, store, or dispose of hazardous waste. RCRAInfo allows RCRA program staff to track the notification, permit, compliance, and corrective action activities required under RCRA. RCRAInfo also supports generation of the National Hazardous Waste Biennial Report. All generators and treatment, storage, and disposal facilities who handle hazardous waste are required to report to the EPA Administrator at least once every two years to support creation of the Biennial Report. The RMP database stores the risk management plans reported by companies that handle, manufacture, use, or store certain flammable or toxic substances, as required under section 112(r) of the Clean Air Act (CAA).

Source Description :

All generators and treatment, storage, and disposal (TSD) facilities who handle hazardous waste are required to report to the EPA Administrator at least once every two years. The data collected is used to create the National Biennial Resource Conservation and Recovery Act (RCRA) Hazardous Waste Report. This data is processed within the RCRA Information (RCRAInfo) database.

FRS Environmental Interest

Source and System ID : RCRAINFO - CAR000203067
 RMP - 100000196101

HAZMAT_SAN BERNARDINO COUNTY - CA

Facility Name : Menasha Packaging, LLC

Map Id: 25
 Direction: WSW
 Distance: 0.278 mi., 1468 ft.
 Elevation: 906 ft.
 Relative: Lower

EnviroSite ID: 223918
 EPA ID: N/R

Site Name : DHL Supply Chain | UNILEVER DISTRIBUTION CENTER | MENASHA PACKAGING COMPANY LLC
 305 RESOURCE DR | 305 W RESOURCE DRIVE | 305 WEST RESOURCE DR BLOOMINGTON | Bloomington | RIALTO, CA

Database(s) : [BRS, CALEPA SITES - CA, CIWQS - CA, DOCKET, ECHO, FRS, HAZMAT_SAN BERNARDINO COUNTY - CA, HAZNET - CA, HWG - CA, ICIS, INACTIVE PCS, NPDES - CA, PCS FACILITY, RCRA_LQG, RCRA_NONGEN, RCRA_VSQG, RFR - CA, RMP] **(cont.)**

HAZMAT_SAN BERNARDINO COUNTY - CA **(cont.)**

Facility Address : 305 W Resource DR STE 100, Bloomington, CA 92316

Expiration Date : 2020-05-31
 Facility ID : FA0017436
 Status : ACTIVE
 Permit ID : PT0037181
 PE : 4243
 Permit Description : HAZARDOUS MATERIALS 4-10 CHEMICALS
 Owner Information : Menasha Packaging, LLC
 Mailing Contact Name : N/R
 Mailing Address 1 : 305 W. Resource Drive Ste #100, Bloomington, CA 92316
 Mailing Address 2 : N/R
 Last Date in Agency List : 2020-03-17

Expiration Date : 2020-05-31
 Facility ID : FA0017436
 Status : ACTIVE
 Permit ID : PT0037182
 PE : 4453
 Permit Description : SMALL QUANTITY GENERATOR
 Owner Information : Menasha Packaging, LLC
 Mailing Contact Name : N/R
 Mailing Address 1 : 305 W. Resource Drive Ste #100, Bloomington, CA 92316
 Mailing Address 2 : N/R
 Last Date in Agency List : 2020-03-17

Facility Name : MENASHA PACKAGING, LLC
 Facility Address : 305 W RESOURCE DR STE 100, BLOOMINGTON, CA 92316

Expiration Date : 2021-05-31
 Facility ID : FA0017436
 Status : ACTIVE
 Permit ID : PT0037182
 PE : 4453
 Permit Description : SMALL QUANTITY GENERATOR
 Owner Information : Menasha Packaging, LLC
 Mailing Contact Name : N/R
 Mailing Address 1 : 305 W. Resource Drive Ste #100, Bloomington, CA 92316
 Mailing Address 2 : N/R
 Last Date in Agency List : 2021-06-19

Map Id: 25
 Direction: WSW
 Distance: 0.278 mi., 1468 ft.
 Elevation: 906 ft.
 Relative: Lower

EnviroSite ID: 223918
 EPA ID: N/R

Site Name : DHL Supply Chain | UNILEVER DISTRIBUTION CENTER | MENASHA PACKAGING COMPANY LLC
 305 RESOURCE DR | 305 W RESOURCE DRIVE | 305 WEST RESOURCE DR BLOOMINGTON | Bloomington | RIALTO, CA

Database(s) : [BRS, CALEPA SITES - CA, CIWQS - CA, DOCKET, ECHO, FRS, HAZMAT_SAN BERNARDINO COUNTY - CA, HAZNET - CA, HWG - CA, ICIS, INACTIVE PCS, NPDES - CA, PCS FACILITY, RCRA_LQG, RCRA_NONGEN, RCRA_VSQG, RFR - CA, RMP] **(cont.)**

HAZMAT_SAN BERNARDINO COUNTY - CA **(cont.)**

Expiration Date : 2021-05-31
 Facility ID : FA0017436
 Status : ACTIVE
 Permit ID : PT0037181
 PE : 4243
 Permit Description : HAZARDOUS MATERIALS 4-10 CHEMICALS
 Owner Information : Menasha Packaging, LLC
 Mailing Contact Name : N/R
 Mailing Address 1 : 305 W. Resource Drive Ste #100, Bloomington, CA 92316
 Mailing Address 2 : N/R
 Last Date in Agency List : 2021-06-19

Facility Name : UNILEVER HPC, USA
 Facility Address : 305 Resource Dr, Bloomington, CA 92316

Expiration Date : 2020-04-30
 Facility ID : FA0007755
 Status : ACTIVE
 Permit ID : PT0013368
 PE : 4244
 Permit Description : HAZARDOUS MATERIALS 11-30 CHEMICALS
 Owner Information : UNILEVER HPC, USA
 Mailing Contact Name : N/R
 Mailing Address 1 : 305 WEST RESOURCE DR, Bloomington, CA 92316
 Mailing Address 2 : N/R
 Last Date in Agency List : 2020-03-17

Expiration Date : 2020-04-30
 Facility ID : FA0007755
 Status : ACTIVE
 Permit ID : PT0022352
 PE : 4454
 Permit Description : LARGE QUANTITY GENERATOR
 Owner Information : UNILEVER HPC, USA
 Mailing Contact Name : N/R
 Mailing Address 1 : 305 WEST RESOURCE DR, Bloomington, CA 92316
 Mailing Address 2 : N/R
 Last Date in Agency List : 2020-03-17

Expiration Date : 2014-04-30
 Facility ID : FA0007755
 Status : INACTIVE

Map Id: 25
 Direction: WSW
 Distance: 0.278 mi., 1468 ft.
 Elevation: 906 ft.
 Relative: Lower

Envirosite ID: 223918
 EPA ID: N/R

Site Name : DHL Supply Chain | UNILEVER
 DISTRIBUTION CENTER | MENASHA
 PACKAGING COMPANY LLC
 305 RESOURCE DR | 305 W RESOURCE
 DRIVE | 305 WEST RESOURCE DR
 BLOOMINGTON | Bloomington | RIALTO,
 CA

Database(s) : [BRS, CALEPA SITES - CA, CIWQS - CA,
 DOCKET, ECHO, FRS, HAZMAT_SAN
 BERNARDINO COUNTY - CA, HAZNET -
 CA, HWG - CA, ICIS, INACTIVE PCS,
 NPDES - CA, PCS FACILITY, RCRA_LQG,
 RCRA_NONGEN, RCRA_VSQG, RFR - CA,
 RMP] **(cont.)**

HAZMAT_SAN BERNARDINO COUNTY - CA **(cont.)**

Permit ID : PT0025113
 PE : 4270
 Permit Description : EPCRA FACILITY
 Owner Information : UNILEVER HPC, USA
 Mailing Contact Name : N/R
 Mailing Address 1 : 305 WEST RESOURCE DR, Bloomington, CA 92316
 Mailing Address 2 : N/R
 Last Date in Agency List : 2020-03-17

Expiration Date : 2020-04-30
 Facility ID : FA0007755
 Status : ACTIVE
 Permit ID : PT0025287
 PE : 5111
 Permit Description : RMP INSPECTION - PROGRAM 1
 Owner Information : UNILEVER HPC, USA
 Mailing Contact Name : N/R
 Mailing Address 1 : 305 WEST RESOURCE DR, Bloomington, CA 92316
 Mailing Address 2 : N/R
 Last Date in Agency List : 2020-03-17

Expiration Date : 2014-04-30
 Facility ID : FA0007755
 Status : INACTIVE
 Permit ID : PT0025288
 PE : 5102
 Permit Description : CALARP FACILITY PERMIT
 Owner Information : UNILEVER HPC, USA
 Mailing Contact Name : N/R
 Mailing Address 1 : 305 WEST RESOURCE DR, Bloomington, CA 92316
 Mailing Address 2 : N/R
 Last Date in Agency List : 2020-03-17

Expiration Date : 2018-04-30
 Facility ID : FA0007755
 Status : FEE EXEMPT
 Permit ID : PT0037101
 PE : 5141
 Permit Description : RISK MANAGEMENT PLAN - LEVEL 1 (NB)
 Owner Information : UNILEVER HPC, USA
 Mailing Contact Name : N/R
 Mailing Address 1 : 305 WEST RESOURCE DR, Bloomington, CA 92316
 Mailing Address 2 : N/R

Map Id: 25
 Direction: WSW
 Distance: 0.278 mi., 1468 ft.
 Elevation: 906 ft.
 Relative: Lower

EnviroSite ID: 223918
 EPA ID: N/R

Site Name : DHL Supply Chain | UNILEVER DISTRIBUTION CENTER | MENASHA PACKAGING COMPANY LLC
 305 RESOURCE DR | 305 W RESOURCE DRIVE | 305 WEST RESOURCE DR BLOOMINGTON | Bloomington | RIALTO, CA

Database(s) : [BRS, CALEPA SITES - CA, CIWQS - CA, DOCKET, ECHO, FRS, HAZMAT_SAN BERNARDINO COUNTY - CA, HAZNET - CA, HWG - CA, ICIS, INACTIVE PCS, NPDES - CA, PCS FACILITY, RCRA_LQG, RCRA_NONGEN, RCRA_VSQG, RFR - CA, RMP] **(cont.)**

HAZMAT_SAN BERNARDINO COUNTY - CA **(cont.)**

Last Date in Agency List :	2020-03-17
Expiration Date :	2018-04-30
Facility ID :	FA0007755
Status :	FEE EXEMPT
Permit ID :	PT0037102
PE :	5141
Permit Description :	RISK MANAGEMENT PLAN - LEVEL 1 (NB)
Owner Information :	UNILEVER HPC, USA
Mailing Contact Name :	N/R
Mailing Address 1 :	305 WEST RESOURCE DR, Bloomington, CA 92316
Mailing Address 2 :	N/R
Last Date in Agency List :	2020-03-17
Expiration Date :	2018-04-30
Facility ID :	FA0007755
Status :	FEE EXEMPT
Permit ID :	PT0037103
PE :	5141
Permit Description :	RISK MANAGEMENT PLAN - LEVEL 1 (NB)
Owner Information :	UNILEVER HPC, USA
Mailing Contact Name :	N/R
Mailing Address 1 :	305 WEST RESOURCE DR, Bloomington, CA 92316
Mailing Address 2 :	N/R
Last Date in Agency List :	2020-03-17
Expiration Date :	2018-04-30
Facility ID :	FA0007755
Status :	FEE EXEMPT
Permit ID :	PT0037104
PE :	5141
Permit Description :	RISK MANAGEMENT PLAN - LEVEL 1 (NB)
Owner Information :	UNILEVER HPC, USA
Mailing Contact Name :	N/R
Mailing Address 1 :	305 WEST RESOURCE DR, Bloomington, CA 92316
Mailing Address 2 :	N/R
Last Date in Agency List :	2020-03-17
Expiration Date :	2018-04-30
Facility ID :	FA0007755
Status :	INACTIVE
Permit ID :	PT0037127

Map Id: 25
 Direction: WSW
 Distance: 0.278 mi., 1468 ft.
 Elevation: 906 ft.
 Relative: Lower

Envirosite ID: 223918
 EPA ID: N/R

Site Name : DHL Supply Chain | UNILEVER DISTRIBUTION CENTER | MENASHA PACKAGING COMPANY LLC
 305 RESOURCE DR | 305 W RESOURCE DRIVE | 305 WEST RESOURCE DR BLOOMINGTON | Bloomington | RIALTO, CA

Database(s) : [BRS, CALEPA SITES - CA, CIWQS - CA, DOCKET, ECHO, FRS, HAZMAT_SAN BERNARDINO COUNTY - CA, HAZNET - CA, HWG - CA, ICIS, INACTIVE PCS, NPDES - CA, PCS FACILITY, RCRA_LQG, RCRA_NONGEN, RCRA_VSQG, RFR - CA, RMP] **(cont.)**

HAZMAT_SAN BERNARDINO COUNTY - CA **(cont.)**

PE : 4300
 Permit Description : RCRA LQG GENERAL ACTIVITY(NB)
 Owner Information : UNILEVER HPC, USA
 Mailing Contact Name : N/R
 Mailing Address 1 : 305 WEST RESOURCE DR, Bloomington, CA 92316
 Mailing Address 2 : N/R
 Last Date in Agency List : 2020-03-17

Facility Name : UNILEVER HPC, USA
 Facility Address : 305 RESOURCE DR, BLOOMINGTON, CA 92316

Expiration Date : 2018-04-30
 Facility ID : FA0007755
 Status : INACTIVE
 Permit ID : PT0037127
 PE : 4300
 Permit Description : RCRA LQG GENERAL ACTIVITY(NB)
 Owner Information : UNILEVER HPC, USA
 Mailing Contact Name : RANDY.MILLER2@DHL.COM
 Mailing Address 1 : 305 WEST RESOURCE DR, Bloomington, CA 92316
 Mailing Address 2 : N/R
 Last Date in Agency List : 2021-06-19

Expiration Date : 2022-04-30
 Facility ID : FA0007755
 Status : ACTIVE
 Permit ID : PT0022352
 PE : 4454
 Permit Description : LARGE QUANTITY GENERATOR
 Owner Information : UNILEVER HPC, USA
 Mailing Contact Name : RANDY.MILLER2@DHL.COM
 Mailing Address 1 : 305 WEST RESOURCE DR, Bloomington, CA 92316
 Mailing Address 2 : N/R
 Last Date in Agency List : 2021-06-19

Expiration Date : 2018-04-30
 Facility ID : FA0007755
 Status : FEE EXEMPT
 Permit ID : PT0037104
 PE : 5141
 Permit Description : RISK MANAGEMENT PLAN - LEVEL 1 (NB)
 Owner Information : UNILEVER HPC, USA

Map Id: 25
 Direction: WSW
 Distance: 0.278 mi., 1468 ft.
 Elevation: 906 ft.
 Relative: Lower

Envirosite ID: 223918
 EPA ID: N/R

Site Name : DHL Supply Chain | UNILEVER
 DISTRIBUTION CENTER | MENASHA
 PACKAGING COMPANY LLC
 305 RESOURCE DR | 305 W RESOURCE
 DRIVE | 305 WEST RESOURCE DR
 BLOOMINGTON | Bloomington | RIALTO,
 CA

Database(s) : [BRS, CALEPA SITES - CA, CIWQS - CA,
 DOCKET, ECHO, FRS, HAZMAT_SAN
 BERNARDINO COUNTY - CA, HAZNET -
 CA, HWG - CA, ICIS, INACTIVE PCS,
 NPDES - CA, PCS FACILITY, RCRA_LQG,
 RCRA_NONGEN, RCRA_VSQG, RFR - CA,
 RMP] **(cont.)**

HAZMAT_SAN BERNARDINO COUNTY - CA **(cont.)**

Mailing Contact Name : RANDY.MILLER2@DHL.COM
 Mailing Address 1 : 305 WEST RESOURCE DR, Bloomington, CA 92316
 Mailing Address 2 : N/R
 Last Date in Agency List : 2021-06-19

Expiration Date : 2018-04-30
 Facility ID : FA0007755
 Status : FEE EXEMPT
 Permit ID : PT0037101
 PE : 5141
 Permit Description : RISK MANAGEMENT PLAN - LEVEL 1 (NB)
 Owner Information : UNILEVER HPC, USA
 Mailing Contact Name : RANDY.MILLER2@DHL.COM
 Mailing Address 1 : 305 WEST RESOURCE DR, Bloomington, CA 92316
 Mailing Address 2 : N/R
 Last Date in Agency List : 2021-06-19

Expiration Date : 2022-04-30
 Facility ID : FA0007755
 Status : ACTIVE
 Permit ID : PT0013368
 PE : 4244
 Permit Description : HAZARDOUS MATERIALS 11-30 CHEMICALS
 Owner Information : UNILEVER HPC, USA
 Mailing Contact Name : RANDY.MILLER2@DHL.COM
 Mailing Address 1 : 305 WEST RESOURCE DR, Bloomington, CA 92316
 Mailing Address 2 : N/R
 Last Date in Agency List : 2021-06-19

Expiration Date : 2022-04-30
 Facility ID : FA0007755
 Status : ACTIVE
 Permit ID : PT0025287
 PE : 5111
 Permit Description : RMP INSPECTION - PROGRAM 1
 Owner Information : UNILEVER HPC, USA
 Mailing Contact Name : RANDY.MILLER2@DHL.COM
 Mailing Address 1 : 305 WEST RESOURCE DR, Bloomington, CA 92316
 Mailing Address 2 : N/R
 Last Date in Agency List : 2021-06-19

Map Id: 25
 Direction: WSW
 Distance: 0.278 mi., 1468 ft.
 Elevation: 906 ft.
 Relative: Lower

EnviroSite ID: 223918
 EPA ID: N/R

Site Name : DHL Supply Chain | UNILEVER DISTRIBUTION CENTER | MENASHA PACKAGING COMPANY LLC
 305 RESOURCE DR | 305 W RESOURCE DRIVE | 305 WEST RESOURCE DR BLOOMINGTON | Bloomington | RIALTO, CA

Database(s) : [BRS, CALEPA SITES - CA, CIWQS - CA, DOCKET, ECHO, FRS, HAZMAT_SAN BERNARDINO COUNTY - CA, HAZNET - CA, HWG - CA, ICIS, INACTIVE PCS, NPDES - CA, PCS FACILITY, RCRA_LQG, RCRA_NONGEN, RCRA_VSQG, RFR - CA, RMP] **(cont.)**

HAZMAT_SAN BERNARDINO COUNTY - CA **(cont.)**

Expiration Date : 2018-04-30
 Facility ID : FA0007755
 Status : FEE EXEMPT
 Permit ID : PT0037103
 PE : 5141
 Permit Description : RISK MANAGEMENT PLAN - LEVEL 1 (NB)
 Owner Information : UNILEVER HPC, USA
 Mailing Contact Name : RANDY.MILLER2@DHL.COM
 Mailing Address 1 : 305 WEST RESOURCE DR, Bloomington, CA 92316
 Mailing Address 2 : N/R
 Last Date in Agency List : 2021-06-19

Expiration Date : 2014-04-30
 Facility ID : FA0007755
 Status : INACTIVE
 Permit ID : PT0025113
 PE : 4270
 Permit Description : EPCRA FACILITY
 Owner Information : UNILEVER HPC, USA
 Mailing Contact Name : RANDY.MILLER2@DHL.COM
 Mailing Address 1 : 305 WEST RESOURCE DR, Bloomington, CA 92316
 Mailing Address 2 : N/R
 Last Date in Agency List : 2021-06-19

Expiration Date : 2014-04-30
 Facility ID : FA0007755
 Status : INACTIVE
 Permit ID : PT0025288
 PE : 5102
 Permit Description : CALARP FACILITY PERMIT
 Owner Information : UNILEVER HPC, USA
 Mailing Contact Name : RANDY.MILLER2@DHL.COM
 Mailing Address 1 : 305 WEST RESOURCE DR, Bloomington, CA 92316
 Mailing Address 2 : N/R
 Last Date in Agency List : 2021-06-19

Expiration Date : 2018-04-30
 Facility ID : FA0007755
 Status : FEE EXEMPT
 Permit ID : PT0037102
 PE : 5141
 Permit Description : RISK MANAGEMENT PLAN - LEVEL 1 (NB)
 Owner Information : UNILEVER HPC, USA

Map Id: 25
 Direction: WSW
 Distance: 0.278 mi., 1468 ft.
 Elevation: 906 ft.
 Relative: Lower

Envirosite ID: 223918
 EPA ID: N/R

Site Name : DHL Supply Chain | UNILEVER
 DISTRIBUTION CENTER | MENASHA
 PACKAGING COMPANY LLC
 305 RESOURCE DR | 305 W RESOURCE
 DRIVE | 305 WEST RESOURCE DR
 BLOOMINGTON | Bloomington | RIALTO,
 CA

Database(s) : [BRS, CALEPA SITES - CA, CIWQS - CA,
 DOCKET, ECHO, FRS, HAZMAT_SAN
 BERNARDINO COUNTY - CA, HAZNET -
 CA, HWG - CA, ICIS, INACTIVE PCS,
 NPDES - CA, PCS FACILITY, RCRA_LQG,
 RCRA_NONGEN, RCRA_VSQG, RFR - CA,
 RMP] **(cont.)**

HAZMAT_SAN BERNARDINO COUNTY - CA **(cont.)**

Mailing Contact Name : RANDY.MILLER2@DHL.COM
 Mailing Address 1 : 305 WEST RESOURCE DR, Bloomington, CA 92316
 Mailing Address 2 : N/R
 Last Date in Agency List : 2021-06-19

HAZNET - CA

Facility Name : ARMORED AUTO GROUP
 Facility Address : 305 RESOURCE DR, BLOOMINGTON, CA 92316
 County : SAN BERNARDINO

Site Details

Generator EPA ID : CAL000373284
 Active : Inactive
 Category : STATE
 Facility Types : N/R
 Type : PERMANENT
 Contact Name : N/R
 Contact Phone : N/R
 Facility Mailing Address : 305 RESOURCE DR, BLOOMINGTON, CA 923160000
 Latitude : 34.03801800
 Longitude : -117.37289700
 Agency Hyperlink : [Click here for hyperlink provided by the agency.](#)
 Last Date in Agency List : 2021-07-08

Waste Generator Details

State Waste :
 2015: 331 - Off-specification, aged or surplus organics, 0.2 tons to UTD981552177
 2015: 331 - Off-specification, aged or surplus organics, 0.15 tons to NED981723513
 2014: 352 - Other organic solids, 0.2 tons to CAD044429835
 2014: 331 - Off-specification, aged or surplus organics, 0.34 tons to CAD044429835
 2013: 331 - Off-specification, aged or surplus organics, 0.53 tons to NED981723513
 2013: 141 - Off-specification, aged or surplus inorganics, 0.0925 tons to CAD980675276
 2013: 331 - Off-specification, aged or surplus organics, 0.1125 tons to CAD044429835

Map Id: 25
 Direction: WSW
 Distance: 0.278 mi., 1468 ft.
 Elevation: 906 ft.
 Relative: Lower

EnviroSite ID: 223918
 EPA ID: N/R

Site Name : DHL Supply Chain | UNILEVER
 DISTRIBUTION CENTER | MENASHA
 PACKAGING COMPANY LLC
 305 RESOURCE DR | 305 W RESOURCE
 DRIVE | 305 WEST RESOURCE DR
 BLOOMINGTON | Bloomington | RIALTO,
 CA

Database(s) : [BRS, CALEPA SITES - CA, CIWQS - CA,
 DOCKET, ECHO, FRS, HAZMAT_SAN
 BERNARDINO COUNTY - CA, HAZNET -
 CA, HWG - CA, ICIS, INACTIVE PCS,
 NPDES - CA, PCS FACILITY, RCRA_LQG,
 RCRA_NONGEN, RCRA_VSQG, RFR - CA,
 RMP] **(cont.)**

HAZNET - CA **(cont.)**

Facility Name : MENASHA PACKAGING COMPANY LLC
 Facility Address : 305 WEST RESOURCE DR. STE # 100, BLOOMINGTON, CA 92316
 County : SAN BERNARDINO

Site Details

Generator EPA ID : CAC002950876
 Active : Inactive
 Category : STATE
 Facility Types : N/R
 Type : TEMPORARY
 Contact Name : N/R
 Contact Phone : N/R
 Facility Mailing Address : 350 N. CLARK ST. SUITE 300, CHICAGO, IL 60654
 Latitude : 34.04129087
 Longitude : -117.37162458
 Agency Hyperlink : [Click here for hyperlink provided by the agency.](#)
 Last Date in Agency List : 2021-07-08

Waste Generator Details

State Waste : 2018: 331 - Off-specification, aged or surplus organics, 0.00500 tons to
 UTD991301748
 2018: 181 - Other inorganic solid waste, 0.01500 tons to TXD055141378
 2018: 331 - Off-specification, aged or surplus organics, 0.05000 tons to
 NED981723513

Facility Name : MENASHA PACKAGING COMPANY LLC
 Facility Address : 305 W RESOURCE DR STE 100, BLOOMINGTON, CA 92316
 County : SAN BERNARDINO

Site Details

Generator EPA ID : CAR000270918
 Active : Inactive
 Category : FEDERAL
 Facility Types : N/R
 Type : PERMANENT
 Contact Name : N/R
 Contact Phone : N/R
 Facility Mailing Address : 305 W RESOURCE DR STE 100, BLOOMINGTON, CA 92316
 Latitude : 34.04129075

Map Id: 25
 Direction: WSW
 Distance: 0.278 mi., 1468 ft.
 Elevation: 906 ft.
 Relative: Lower

Envirosite ID: 223918
 EPA ID: N/R

Site Name : DHL Supply Chain | UNILEVER DISTRIBUTION CENTER | MENASHA PACKAGING COMPANY LLC
 305 RESOURCE DR | 305 W RESOURCE DRIVE | 305 WEST RESOURCE DR BLOOMINGTON | Bloomington | RIALTO, CA

Database(s) : [BRS, CALEPA SITES - CA, CIWQS - CA, DOCKET, ECHO, FRS, HAZMAT_SAN BERNARDINO COUNTY - CA, HAZNET - CA, HWG - CA, ICIS, INACTIVE PCS, NPDES - CA, PCS FACILITY, RCRA_LQG, RCRA_NONGEN, RCRA_VSQG, RFR - CA, RMP] **(cont.)**

HAZNET - CA **(cont.)**

Longitude : -117.37162458
 Agency Hyperlink : [Click here for hyperlink provided by the agency.](#)
 Last Date in Agency List : 2021-07-08

Waste Generator Details
 State Waste :

2017: N/R - Blank or unknown, 0.055 tons to OHD083377010

Facility Name : UNILEVER DISTRIBUTION CENTER
 Facility Address : 305 RESOURCE DR, BLOOMINGTON, CA 92316
 County : SAN BERNARDINO

Site Details

Generator EPA ID : CAL000334399
 Active : Inactive
 Category : STATE
 Facility Types : N/R
 Type : PERMANENT
 Contact Name : N/R
 Contact Phone : N/R
 Facility Mailing Address : 700 SYLVAN AVE, EALGEWOOD CLIFFS, CA 07632
 Latitude : 34.04129087
 Longitude : -117.37162458
 Agency Hyperlink : [Click here for hyperlink provided by the agency.](#)
 Last Date in Agency List : 2021-07-08

Waste Generator Details

Details for this site have been truncated due to the large number of available details for this site within this dataset. For the complete details for this site, contact your Envirosearch account representative for a complimentary site report containing all of the details available.

State Waste :
 2019: 221 - Waste oil and mixed oil, 0.54750 tons to OHD083377010
 2017: N/R - Blank or unknown, 0.97 tons to OHD083377010
 2017: 223 - Unspecified oil-containing waste, 0.075 tons to OHD083377010
 2017: 221 - Waste oil and mixed oil, 0.225 tons to OHD083377010
 2016: 141 - Off-specification, aged or surplus inorganics, 0.1425 tons to OHD083377010

Map Id: 25
 Direction: WSW
 Distance: 0.278 mi., 1468 ft.
 Elevation: 906 ft.
 Relative: Lower

Envirosite ID: 223918
 EPA ID: N/R

Site Name : DHL Supply Chain | UNILEVER
 DISTRIBUTION CENTER | MENASHA
 PACKAGING COMPANY LLC
 305 RESOURCE DR | 305 W RESOURCE
 DRIVE | 305 WEST RESOURCE DR
 BLOOMINGTON | Bloomington | RIALTO,
 CA

Database(s) : [BRS, CALEPA SITES - CA, CIWQS - CA,
 DOCKET, ECHO, FRS, HAZMAT_SAN
 BERNARDINO COUNTY - CA, HAZNET -
 CA, HWG - CA, ICIS, INACTIVE PCS,
 NPDES - CA, PCS FACILITY, RCRA_LQG,
 RCRA_NONGEN, RCRA_VSQG, RFR - CA,
 RMP] **(cont.)**

HAZNET - CA **(cont.)**

- 2015: 141 - Off-specification, aged or surplus inorganics, 0.15 tons to CAD044429835
- 2015: 331 - Off-specification, aged or surplus organics, 16.322 tons to
- 2015: 551 - Laboratory waste chemicals, 0.48 tons to INR000110197
- 2014: N/R - Blank or unknown, 0.4 tons to INR000110197
- 2014: 331 - Off-specification, aged or surplus organics, 0.54 tons to INR000110197
- 2014: 331 - Off-specification, aged or surplus organics, 0.5375 tons to INR000110197
- 2013: 331 - Off-specification, aged or surplus organics, 8.355 tons to INR000110197
- 2013: 331 - Off-specification, aged or surplus organics, 5 tons to IND984882365
- 2013: 141 - Off-specification, aged or surplus inorganics, 0.05 tons to CAD044429835
- 2013: 561 - Detergent waste chemicals, 1.445 tons to INR000110197
- 2013: 221 - Waste oil and mixed oil, 0.418 tons to CAD982444481
- 2012: 221 - Waste oil and mixed oil, 0.19 tons to CAD981696420
- 2012: 331 - Off-specification, aged or surplus organics, 4.115 tons to INR000110197
- 2012: 223 - Unspecified oil-containing waste, 0.2085 tons to CAT080013352
- 2012: 561 - Detergent waste chemicals, 2.5005 tons to INR000110197
- 2012: 352 - Other organic solids, 0.1 tons to AZR000501510
- 2012: 331 - Off-specification, aged or surplus organics, 0.15 tons to INR000110197
- 2011: 221 - Waste oil and mixed oil, 0.836 tons to CAD981696420
- 2011: 352 - Other organic solids, 0.6 tons to AZR000501510
- 2011: 331 - Off-specification, aged or surplus organics, 0.36 tons to CAD028409019
- 2010: 352 - Other organic solids, 0.6 tons to AZR000501510
- 2010: 331 - Off-specification, aged or surplus organics, 0.575 tons to CAD028409019
- 2010: N/R - Blank or unknown, tons to CAR000157206
- 2010: 221 - Waste oil and mixed oil, 0.418 tons to AZR000501510
- 2010: 221 - Waste oil and mixed oil, 0.209 tons to CAR000157206

Facility Name : UNILEVER DISTRIBUTION CENTER
 Facility Address : 305 WEST RESOURCE DR, BLOOMINGTON, CA 92316
 County : SAN BERNARDINO

Map Id: 25
 Direction: WSW
 Distance: 0.278 mi., 1468 ft.
 Elevation: 906 ft.
 Relative: Lower

Envirosite ID: 223918
 EPA ID: N/R

Site Name : DHL Supply Chain | UNILEVER DISTRIBUTION CENTER | MENASHA PACKAGING COMPANY LLC
 305 RESOURCE DR | 305 W RESOURCE DRIVE | 305 WEST RESOURCE DR BLOOMINGTON | Bloomington | RIALTO, CA

Database(s) : [BRS, CALEPA SITES - CA, CIWQS - CA, DOCKET, ECHO, FRS, HAZMAT_SAN BERNARDINO COUNTY - CA, HAZNET - CA, HWG - CA, ICIS, INACTIVE PCS, NPDES - CA, PCS FACILITY, RCRA_LQG, RCRA_NONGEN, RCRA_VSQG, RFR - CA, RMP] **(cont.)**

HAZNET - CA **(cont.)**

Site Details

Generator EPA ID : CAL000458552
 Active : Active
 Category : STATE
 Facility Types : N/R
 Type : PERMANENT
 Contact Name : N/R
 Contact Phone : N/R
 Facility Mailing Address : 700 SYLVAN AVE, ENGLEWOOD CLIFFS, NJ 07632
 Latitude : 34.04102625
 Longitude : -117.37298086
 Agency Hyperlink : [Click here for hyperlink provided by the agency.](#)
 Last Date in Agency List : 2021-07-08

Facility Name : WD40 CO
 Facility Address : 305 RESOURCE DR, BLOOMINGTON, CA 92316
 County : SAN BERNARDINO

Site Details

Generator EPA ID : CAR000203067
 Active : Inactive
 Category : FEDERAL
 Facility Types : N/R
 Type : PERMANENT
 Contact Name : N/R
 Contact Phone : N/R
 Facility Mailing Address : 305 RESOURCE DR, BLOOMINGTON, CA 923160000
 Latitude : 34.03801800
 Longitude : -117.37289700
 Agency Hyperlink : [Click here for hyperlink provided by the agency.](#)
 Last Date in Agency List : 2021-07-08

Waste Generator Details

State Waste :
 2015: 141 - Off-specification, aged or surplus inorganics, 0.1 tons to CAD044429835
 2015: 331 - Off-specification, aged or surplus organics, 1.025 tons to CAD044429835
 2015: 331 - Off-specification, aged or surplus organics, 0.15 tons to NED981723513
 2015: 141 - Off-specification, aged or surplus inorganics, 0.1 tons to CAD980675276

Map Id: 25
 Direction: WSW
 Distance: 0.278 mi., 1468 ft.
 Elevation: 906 ft.
 Relative: Lower

EnviroSite ID: 223918
 EPA ID: N/R

Site Name : DHL Supply Chain | UNILEVER
 DISTRIBUTION CENTER | MENASHA
 PACKAGING COMPANY LLC
 305 RESOURCE DR | 305 W RESOURCE
 DRIVE | 305 WEST RESOURCE DR
 BLOOMINGTON | Bloomington | RIALTO,
 CA

Database(s) : [BRS, CALEPA SITES - CA, CIWQS - CA,
 DOCKET, ECHO, FRS, HAZMAT_SAN
 BERNARDINO COUNTY - CA, HAZNET -
 CA, HWG - CA, ICIS, INACTIVE PCS,
 NPDES - CA, PCS FACILITY, RCRA_LQG,
 RCRA_NONGEN, RCRA_VSQG, RFR - CA,
 RMP] **(cont.)**

HAZNET - CA **(cont.)**

2014: 141 - Off-specification, aged or surplus inorganics, 0.3 tons to
 UTD981552177
 2014: 181 - Other inorganic solid waste, 0.025 tons to CAD044429835
 2014: 141 - Off-specification, aged or surplus inorganics, 0.05 tons to
 CAD059494310
 2014: 331 - Off-specification, aged or surplus organics, 0.3 tons to
 NED981723513
 2013: 331 - Off-specification, aged or surplus organics, 0.9075 tons to
 CAD008252405
 2013: 331 - Off-specification, aged or surplus organics, 0.9 tons to
 CAD008252405
 2012: 223 - Unspecified oil-containing waste, 0.2085 tons to
 CAT080013352
 2012: 331 - Off-specification, aged or surplus organics, 0.165 tons to
 CAD008252405
 2012: 331 - Off-specification, aged or surplus organics, 1.2375 tons to
 INR000110197
 2012: 221 - Waste oil and mixed oil, 0.418 tons to CAT080013352
 2012: 513 - Empty containers less than 30 gallons, 0.125 tons to
 AZR000501510
 2012: 331 - Off-specification, aged or surplus organics, 0.35 tons to
 CAD008252405
 2012: 331 - Off-specification, aged or surplus organics, 0.25 tons to
 INR000110197
 2011: 331 - Off-specification, aged or surplus organics, 0.4 tons to
 AZR000501510
 2011: 331 - Off-specification, aged or surplus organics, 1.25 tons to
 CAD028409019
 2011: N/R - Blank or unknown, 0.35 tons to CAD008302903
 2010: 221 - Waste oil and mixed oil, 0.779 tons to CAD981696420
 2010: 513 - Empty containers less than 30 gallons, 0.05 tons to
 AZR000501510
 2010: 331 - Off-specification, aged or surplus organics, 0.3815 tons to
 AZR000501510
 2010: 141 - Off-specification, aged or surplus inorganics, 0.22935 tons
 to CAD097030993
 2010: 331 - Off-specification, aged or surplus organics, 0.0875 tons to
 IND000646943
 2010: 331 - Off-specification, aged or surplus organics, 0.15 tons to
 CAD028409019
 2009: 331 - Off-specification, aged or surplus organics, 0.9 tons to
 CAT000157206

HWG - CA

Facility Name :

ARMORED AUTO GROUP

Map Id: 25
 Direction: WSW
 Distance: 0.278 mi., 1468 ft.
 Elevation: 906 ft.
 Relative: Lower

EnviroSite ID: 223918
 EPA ID: N/R

Site Name : DHL Supply Chain | UNILEVER
 DISTRIBUTION CENTER | MENASHA
 PACKAGING COMPANY LLC
 305 RESOURCE DR | 305 W RESOURCE
 DRIVE | 305 WEST RESOURCE DR
 BLOOMINGTON | Bloomington | RIALTO,
 CA

Database(s) : [BRS, CALEPA SITES - CA, CIWQS - CA,
 DOCKET, ECHO, FRS, HAZMAT_SAN
 BERNARDINO COUNTY - CA, HAZNET -
 CA, HWG - CA, ICIS, INACTIVE PCS,
 NPDES - CA, PCS FACILITY, RCRA_LQG,
 RCRA_NONGEN, RCRA_VSQG, RFR - CA,
 RMP] **(cont.)**

HWG - CA **(cont.)**

Facility Address : 305 RESOURCE DR, BLOOMINGTON, CA 92316
 County : SAN BERNARDINO

EPA ID : CAL000373284
 Status : Inactive
 Category : STATE
 Type : PERMANENT
 Facility Type : N/R
 Mailing Address : 305 RESOURCE DR, BLOOMINGTON, CA 923160000
 Owner Name : UNILEVER
 Owner Address : 3 CORPORATE DR, SHELTON, CT 064840000
 Operator Name : ELOY LOPEZ
 Operator Address : 305 RESOURCE DR, BLOOMINGTON, CA 92316
 Latitude : 34.038018
 Longitude : -117.372897

Facility Name : MENASHA PACKAGING COMPANY LLC
 Facility Address : 305 WEST RESOURCE DR. STE # 100, BLOOMINGTON, CA 92316
 County : SAN BERNARDINO

EPA ID : CAC002950876
 Status : Inactive
 Category : STATE
 Type : TEMPORARY
 Facility Type : N/R
 Mailing Address : 350 N. CLARK ST. SUITE 300, CHICAGO, IL 60654
 Owner Name : MENASHA PACKAGING CO. LLC
 Owner Address : 1645 BERGSTROM RD., NEENAH, WI 54957
 Operator Name : ROBERT HUBERTY
 Operator Address : 350 N. CLARK ST. SUITE 300, CHICAGO, IL 60654
 Latitude : 34.041291
 Longitude : -117.371625

Facility Name : MENASHA PACKAGING COMPANY LLC
 Facility Address : 305 W RESOURCE DR STE 100, BLOOMINGTON, CA 92316
 County : SAN BERNARDINO

EPA ID : CAR000270918
 Status : Inactive
 Category : FEDERAL
 Type : PERMANENT

Map Id: 25
 Direction: WSW
 Distance: 0.278 mi., 1468 ft.
 Elevation: 906 ft.
 Relative: Lower

EnviroSite ID: 223918
 EPA ID: N/R

Site Name : DHL Supply Chain | UNILEVER DISTRIBUTION CENTER | MENASHA PACKAGING COMPANY LLC
 305 RESOURCE DR | 305 W RESOURCE DRIVE | 305 WEST RESOURCE DR BLOOMINGTON | Bloomington | RIALTO, CA

Database(s) : [BRS, CALEPA SITES - CA, CIWQS - CA, DOCKET, ECHO, FRS, HAZMAT_SAN BERNARDINO COUNTY - CA, HAZNET - CA, HWG - CA, ICIS, INACTIVE PCS, NPDES - CA, PCS FACILITY, RCRA_LQG, RCRA_NONGEN, RCRA_VSQG, RFR - CA, RMP] **(cont.)**

HWG - CA **(cont.)**

Facility Type : N/R
 Mailing Address : 305 W RESOURCE DR STE 100, BLOOMINGTON, CA 92316
 Owner Name : MENASHA PACKAGING COMPANY LLC
 Owner Address : 305 W RESOURCE DR STE 100, BLOOMINGTON, CA 92316
 Operator Name : CHRIS COFFMAN
 Operator Address : 305 W RESOURCE DR STE 100, BLOOMINGTON, CA 92316
 Latitude : 34.041291
 Longitude : -117.371625

Facility Name : UNILEVER DISTRIBUTION CENTER
 Facility Address : 305 RESOURCE DR, BLOOMINGTON, CA 92316
 County : SAN BERNARDINO

EPA ID : CAL000334399
 Status : Inactive
 Category : STATE
 Type : PERMANENT
 Facility Type : N/R
 Mailing Address : 700 SYLVAN AVE, EALGEWOOD CLIFFS, CA 07632
 Owner Name : UNILEVER NORTH AMERICA SUPPLY CHAIN CO
 Owner Address : 700 SYLVAN AVE, EALGEWOOD CLIFFS, CA 07632
 Operator Name : SUSAN HOWLEY
 Operator Address : 700 SYLVAN AVE, EALGEWOOD CLIFFS, CA 07632
 Latitude : 34.041291
 Longitude : -117.371625

Facility Name : UNILEVER DISTRIBUTION CENTER
 Facility Address : 305 WEST RESOURCE DR, BLOOMINGTON, CA 92316
 County : SAN BERNARDINO

EPA ID : CAL000458552
 Status : Active
 Category : STATE
 Type : PERMANENT
 Facility Type : N/R
 Mailing Address : 700 SYLVAN AVE, ENGLEWOOD CLIFFS, NJ 07632
 Owner Name : UNILEVER NORTH AMERICA SUPPLY CHAIN CO
 Owner Address : 700 SYLVAN AVE, ENGLEWOOD CLLIFFS, NJ 07632
 Operator Name : SUSAN HOWLEY
 Operator Address : 700 SYLVAN AVE, ENGLEWOOD CLLIFFS, NJ 07632
 Latitude : 34.041026
 Longitude : -117.372981

Map Id: 25
 Direction: WSW
 Distance: 0.278 mi., 1468 ft.
 Elevation: 906 ft.
 Relative: Lower

EnviroSite ID: 223918
 EPA ID: N/R

Site Name : DHL Supply Chain | UNILEVER
 DISTRIBUTION CENTER | MENASHA
 PACKAGING COMPANY LLC
 305 RESOURCE DR | 305 W RESOURCE
 DRIVE | 305 WEST RESOURCE DR
 BLOOMINGTON | Bloomington | RIALTO,
 CA

Database(s) : [BRS, CALEPA SITES - CA, CIWQS - CA,
 DOCKET, ECHO, FRS, HAZMAT_SAN
 BERNARDINO COUNTY - CA, HAZNET -
 CA, HWG - CA, ICIS, INACTIVE PCS,
 NPDES - CA, PCS FACILITY, RCRA_LQG,
 RCRA_NONGEN, RCRA_VSQG, RFR - CA,
 RMP] **(cont.)**

HWG - CA **(cont.)**

Facility Name :	WD40 CO
Facility Address :	305 RESOURCE DR, BLOOMINGTON, CA 92316
County :	SAN BERNARDINO
EPA ID :	CAR000203067
Status :	Inactive
Category :	FEDERAL
Type :	PERMANENT
Facility Type :	N/R
Mailing Address :	305 RESOURCE DR, BLOOMINGTON, CA 923160000
Owner Name :	UNILEVER
Owner Address :	3 CORPORATE DR, SHELTON, CT 064840000
Operator Name :	ELOY LOPEZ
Operator Address :	305 RESOURCE DR, BLOOMINGTON, CA 92316
Latitude :	34.038018
Longitude :	-117.372897

ICIS

Facility Name :	DHL SUPPLY CHAIN
Facility Address :	305 W RESOURCE DRIVE, BLOOMINGTON, CA 92316

Site Details

NPDES ID :	CAZ485283
ICIS Facility Interest ID :	3600791109
Facility UIN :	110070145404
Facility Type Code :	Privately Owned Facility
Impaired Waters :	303(D) Listed
Latitude :	34.037791
Longitude :	-117.372815
Last Date in Agency List :	2021-05-17

Facility NAICS

NAICS Code :	N/R
NAICS Description :	N/R

Facility SIC

SIC Code :	4225
SIC Description :	General Warehousing And Storage

Map Id: 25
 Direction: WSW
 Distance: 0.278 mi., 1468 ft.
 Elevation: 906 ft.
 Relative: Lower

EnviroSite ID: 223918
 EPA ID: N/R

Site Name : DHL Supply Chain | UNILEVER
 DISTRIBUTION CENTER | MENASHA
 PACKAGING COMPANY LLC
 305 RESOURCE DR | 305 W RESOURCE
 DRIVE | 305 WEST RESOURCE DR
 BLOOMINGTON | Bloomington | RIALTO,
 CA

Database(s) : [BRS, CALEPA SITES - CA, CIWQS - CA,
 DOCKET, ECHO, FRS, HAZMAT_SAN
 BERNARDINO COUNTY - CA, HAZNET -
 CA, HWG - CA, ICIS, INACTIVE PCS,
 NPDES - CA, PCS FACILITY, RCRA_LQG,
 RCRA_NONGEN, RCRA_VSQG, RFR - CA,
 RMP] **(cont.)**

INACTIVE PCS

Issue Date : 2017-11-03
 Original Issue Date : 2017-11-03
 Effective Date : 2017-11-03
 Expiration Date : 2020-06-30
 Retirement Date : N/R
 Termination Date : 2020-09-29
 Issuing Agency : CA Waterboards
 Agency Type : State
 Activity ID : 3601266189
 External Permit Number : CAZ485283
 Facility Type Indicator : NON-POTW
 Permit Type : General Permit Covered Facility-NPDES)
 Major Minor Status : N
 Permit Status : Terminated
 Total Design Flow Number : N/R
 Actual Average Flow Number : N/R
 State Water Body : N/R
 State Water Body Name : N/R
 Permit Name : DHL Supply Chain
 Permit Comp Status : Y
 RNC Tracking : Y
 Master External Permit Number : CAS000001
 TMDL Interface : N/R
 EDMR Authorization : N
 Pretreatment Indicator : N/R
 Last Date in Agency List : 2021-06-11

NPDES - CA

Facility Name : DHL Supply Chain
 Facility Address : 305 W Resource Drive, Bloomington, 92316
 County : San Bernardino

Effective Date : 2017-11-03
 Adoption Date : N/R
 Expiration Date : N/R
 Termination Date : 2020-09-29
 Order Number : 97-03-DWQ
 NPDES Number : CAS000001
 WDID : 8 36NEC003763
 RM Status : Terminated
 Reg Meas ID : 485283
 Reg Meas Type : Enrollee
 Program : Industrial
 Facility Place ID : N/R

Map Id: 25
 Direction: WSW
 Distance: 0.278 mi., 1468 ft.
 Elevation: 906 ft.
 Relative: Lower

EnviroSite ID: 223918
 EPA ID: N/R

Site Name : DHL Supply Chain | UNILEVER
 DISTRIBUTION CENTER | MENASHA
 PACKAGING COMPANY LLC
 305 RESOURCE DR | 305 W RESOURCE
 DRIVE | 305 WEST RESOURCE DR
 BLOOMINGTON | Bloomington | RIALTO,
 CA

Database(s) : [BRS, CALEPA SITES - CA, CIWQS - CA,
 DOCKET, ECHO, FRS, HAZMAT_SAN
 BERNARDINO COUNTY - CA, HAZNET -
 CA, HWG - CA, ICIS, INACTIVE PCS,
 NPDES - CA, PCS FACILITY, RCRA_LQG,
 RCRA_NONGEN, RCRA_VSQG, RFR - CA,
 RMP] **(cont.)**

NPDES - CA **(cont.)**

Region Code : 8
 Discharger ID : 0
 Discharger : DHL Supply Chain
 Discharger Address : 305 W Resource Drive, Bloomington, California 92316
 Last Date in Agency List : 2021-07-05

Effective Date : 2020-08-25
 Adoption Date : N/R
 Expiration Date : N/R
 Termination Date : N/R
 Order Number : 97-03-DWQ
 NPDES Number : CAS000001
 WDID : 8 36NEC007350
 RM Status : Active
 Reg Meas ID : 490916
 Reg Meas Type : Enrollee
 Program : Industrial
 Facility Place ID : N/R
 Region Code : 8
 Discharger ID : 0
 Discharger : DHL Supply Chain
 Discharger Address : 305 W Resource Drive, Bloomington, California 92316
 Last Date in Agency List : 2021-07-05

PCS FACILITY

Issue Date : 2017-11-03
 Original Issue Date : 2017-11-03
 Effective Date : 2017-11-03
 Expiration Date : 2020-06-30
 Retirement Date : N/R
 Termination Date : N/R
 Issuing Agency : CA Waterboards
 Agency Type : State
 Activity ID : 3601266189
 External Permit Number : CAZ485283
 Facility Type Indicator : NON-POTW
 Permit Type : General Permit Covered Facility-NPDES)
 Major Minor Status : N
 Permit Status : Effective
 Total Design Flow Number : N/R
 Actual Average Flow Number : N/R
 State Water Body : N/R
 State Water Body Name : N/R
 Permit Name : DHL Supply Chain

Map Id: 25
 Direction: WSW
 Distance: 0.278 mi., 1468 ft.
 Elevation: 906 ft.
 Relative: Lower

EnviroSite ID: 223918
 EPA ID: N/R

Site Name : DHL Supply Chain | UNILEVER DISTRIBUTION CENTER | MENASHA PACKAGING COMPANY LLC
 305 RESOURCE DR | 305 W RESOURCE DRIVE | 305 WEST RESOURCE DR BLOOMINGTON | Bloomington | RIALTO, CA

Database(s) : [BRS, CALEPA SITES - CA, CIWQS - CA, DOCKET, ECHO, FRS, HAZMAT_SAN BERNARDINO COUNTY - CA, HAZNET - CA, HWG - CA, ICIS, INACTIVE PCS, NPDES - CA, PCS FACILITY, RCRA_LQG, RCRA_NONGEN, RCRA_VSQG, RFR - CA, RMP] **(cont.)**

PCS FACILITY **(cont.)**

Permit Comp Status : Y
 RNC Tracking : Y
 Master External Permit Number : CAS000001
 TMDL Interface : N/R
 EDMR Authorization : N
 Pretreatment Indicator : N/R
 Last Date in Agency List : 2020-02-11

RCRA_LQG

Facility Name : WD-40
 Facility Address : 305 WEST RESOURCE DRIVE, BLOOMINGTON, CA 92316
 County : SAN BERNARDINO

Date Form Received by Agency : 2012-03-02
 EPA ID : CAR000203067
 Mailing Address : 305 WEST RESOURCE DRIVE, BLOOMINGTON, CA 92316
 Contact : DANIEL KING
 Contact Address : 305 WEST RESOURCE DRIVE, BLOOMINGTON, CA 92316
 Contact Country : US
 Contact Telephone : 951-328-6801
 Contact Email : DAINEL.KING@EXEL.COM
 EPA Region : 09
 Land Type : Private
 Source Type : Annual/Biennial Report updated with Notification
 Classification : Large Quantity Generator

Description :

Handlers that generate 1,000 kg or more of hazardous waste during any calendar month; or generate more than 1 kg of acutely hazardous waste during any calendar month; or generate more than 100 kg of any residue or contaminated soil, waste or other debris resulting from the cleanup of a spill, into or on any land or water, of acutely hazardous waste during any calendar month; or generate 1 kg or less of acutely hazardous waste during any calendar month, and accumulate more than 1 kg of acutely hazardous waste at any time; or generate 100 kg or less of any residue or contaminated soil, waste or other debris resulting from the cleanup of a spill, into or on any land or water, of acutely hazardous waste during any calendar month, and accumulated more than 100 kg of that material at any time.

Last Date in Agency List : 2021-04-26

Owner/Operator Summary

Owner/Operator Name : EXEL
 Owner/Operator Address : N/R

Map Id: 25
 Direction: WSW
 Distance: 0.278 mi., 1468 ft.
 Elevation: 906 ft.
 Relative: Lower

EnviroSite ID: 223918
 EPA ID: N/R

Site Name : DHL Supply Chain | UNILEVER
 DISTRIBUTION CENTER | MENASHA
 PACKAGING COMPANY LLC
 305 RESOURCE DR | 305 W RESOURCE
 DRIVE | 305 WEST RESOURCE DR
 BLOOMINGTON | Bloomington | RIALTO,
 CA

Database(s) : [BRS, CALEPA SITES - CA, CIWQS - CA,
 DOCKET, ECHO, FRS, HAZMAT_SAN
 BERNARDINO COUNTY - CA, HAZNET -
 CA, HWG - CA, ICIS, INACTIVE PCS,
 NPDES - CA, PCS FACILITY, RCRA_LQG,
 RCRA_NONGEN, RCRA_VSQG, RFR - CA,
 RMP] **(cont.)**

RCRA_LQG **(cont.)**

Owner/Operator Country : N/R
 Owner/Operator Telephone : N/R
 Owner/Operator Email : N/R
 Owner/Operator Fax : N/R
 Legal Status : Private
 Owner/Operator Type : Operator
 Owner/Operator Start Date : 2003-07-31
 Owner/Operator End Date : N/R

Owner/Operator Name : PRO LOGIS
 Owner/Operator Address : 2817 EAST CEDAR STREET SUITE 200, ONTARIO, CA 91761
 Owner/Operator Country : N/R
 Owner/Operator Telephone : N/R
 Owner/Operator Email : N/R
 Owner/Operator Fax : N/R
 Legal Status : Private
 Owner/Operator Type : Owner
 Owner/Operator Start Date : 2003-07-31
 Owner/Operator End Date : N/R

Handler Activities Summary

U.S. Importer of Hazardous Waste : N
 Mixed Waste (Haz. and Radioactive) : N
 Recycler of Hazardous Waste : N
 Transporter of Hazardous Waste : N
 Treater, Storer or Disposer of HW : N
 Underground Injection Activity : N
 On-site Burner Exemption : N
 Furnace Exemption : N
 Used Oil Fuel Burner : N
 Used Oil Processor : N
 Used Oil Refiner : N
 Used Oil Fuel Marketer to Burner : N
 Used Oil Specification Marketer : N
 Used Oil Transfer Facility : N
 Used Oil Transporter : N

Historical Generators

Date Form Received by Agency : 2010-06-02
 Facility Name : UNILEVER
 Classification : Large Quantity Generator

Map Id: 25
 Direction: WSW
 Distance: 0.278 mi., 1468 ft.
 Elevation: 906 ft.
 Relative: Lower

EnviroSite ID: 223918
 EPA ID: N/R

Site Name : DHL Supply Chain | UNILEVER DISTRIBUTION CENTER | MENASHA PACKAGING COMPANY LLC
 305 RESOURCE DR | 305 W RESOURCE DRIVE | 305 WEST RESOURCE DR BLOOMINGTON | Bloomington | RIALTO, CA

Database(s) : [BRS, CALEPA SITES - CA, CIWQS - CA, DOCKET, ECHO, FRS, HAZMAT_SAN BERNARDINO COUNTY - CA, HAZNET - CA, HWG - CA, ICIS, INACTIVE PCS, NPDES - CA, PCS FACILITY, RCRA_LQG, RCRA_NONGEN, RCRA_VSQG, RFR - CA, RMP] **(cont.)**

RCRA_LQG **(cont.)**

Date Form Received by Agency : 2009-10-02
 Facility Name : WD 40 COMPANY
 Classification : Small Quantity Generator

Hazardous Waste Summary
 Waste Code / Name : D001 - IGNITABLE WASTE
 D002 - CORROSIVE WASTE

Notices of Violations Summary
 Regulation Violated : N

RCRA_NONGEN

Facility Name : UNILEVER DISTRIBUTION CENTER
 Facility Address : 305 RESOURCE DR, BLOOMINGTON, CA 92316
 County : SAN BERNARDINO

Date Form Received by Agency : 2020-11-25
 EPA ID : CAL000334399
 Mailing Address : 700 SYLVAN AVE, ENGLEWOOD CLIFFS, NJ 07632
 Contact : SUSAN HOWLEY
 Contact Address : 700 SYLVAN AVE, ENGLEWOOD CLIFFS, NJ 07632
 Contact Country : US
 Contact Telephone : 551-259-0994
 Contact Email : SUSAN.HOWLEY@UNILEVER.COM
 EPA Region : 09
 Land Type : Not Reported
 Source Type : Deactivation
 Classification : Not a generator, verified
 Description : Not a generator, verified
 Last Date in Agency List : 2021-04-26

Owner/Operator Summary

Owner/Operator Name : UNILEVER NORTH AMERICA SUPPLY CHAIN CO
 Owner/Operator Address : 700 SYLVAN AVE, ENGLEWOOD CLIFFS, NJ 07632
 Owner/Operator Country : US
 Owner/Operator Telephone : 551-259-0994
 Owner/Operator Email : N/R
 Owner/Operator Fax : N/R

Map Id: 25
 Direction: WSW
 Distance: 0.278 mi., 1468 ft.
 Elevation: 906 ft.
 Relative: Lower

Envirosite ID: 223918
 EPA ID: N/R

Site Name : DHL Supply Chain | UNILEVER
 DISTRIBUTION CENTER | MENASHA
 PACKAGING COMPANY LLC
 305 RESOURCE DR | 305 W RESOURCE
 DRIVE | 305 WEST RESOURCE DR
 BLOOMINGTON | Bloomington | RIALTO,
 CA

Database(s) : [BRS, CALEPA SITES - CA, CIWQS - CA,
 DOCKET, ECHO, FRS, HAZMAT_SAN
 BERNARDINO COUNTY - CA, HAZNET -
 CA, HWG - CA, ICIS, INACTIVE PCS,
 NPDES - CA, PCS FACILITY, RCRA_LQG,
 RCRA_NONGEN, RCRA_VSQG, RFR - CA,
 RMP] **(cont.)**

RCRA_NONGEN **(cont.)**

Legal Status :	Other land type
Owner/Operator Type :	Owner
Owner/Operator Start Date :	N/R
Owner/Operator End Date :	N/R

Owner/Operator Name :	UNILEVER NORTH AMERICA SUPPLY CHAIN CO
Owner/Operator Address :	700 SYLVAN AVE, ENGLEWOOD CLIFFS, NJ 07632
Owner/Operator Country :	US
Owner/Operator Telephone :	551-259-0994
Owner/Operator Email :	N/R
Owner/Operator Fax :	N/R
Legal Status :	Other land type
Owner/Operator Type :	Operator
Owner/Operator Start Date :	N/R
Owner/Operator End Date :	N/R

Handler Activities Summary

U.S. Importer of Hazardous Waste :	N
Mixed Waste (Haz. and Radioactive) :	N/R
Recycler of Hazardous Waste :	N
Transporter of Hazardous Waste :	N
Treater, Storer or Disposer of HW :	N
Underground Injection Activity :	N
On-site Burner Exemption :	N
Furnace Exemption :	N
Used Oil Fuel Burner :	N
Used Oil Processor :	N
Used Oil Refiner :	N
Used Oil Fuel Marketer to Burner :	N
Used Oil Specification Marketer :	N
Used Oil Transfer Facility :	N
Used Oil Transporter :	N

Historical Generators

Date Form Received by Agency :	2008-07-11
Facility Name :	UNILEVER
Classification :	Not a generator, verified

Map Id: 25
 Direction: WSW
 Distance: 0.278 mi., 1468 ft.
 Elevation: 906 ft.
 Relative: Lower

EnviroSite ID: 223918
 EPA ID: N/R

Site Name : DHL Supply Chain | UNILEVER DISTRIBUTION CENTER | MENASHA PACKAGING COMPANY LLC
 305 RESOURCE DR | 305 W RESOURCE DRIVE | 305 WEST RESOURCE DR BLOOMINGTON | Bloomington | RIALTO, CA

Database(s) : [BRS, CALEPA SITES - CA, CIWQS - CA, DOCKET, ECHO, FRS, HAZMAT_SAN BERNARDINO COUNTY - CA, HAZNET - CA, HWG - CA, ICIS, INACTIVE PCS, NPDES - CA, PCS FACILITY, RCRA_LQG, RCRA_NONGEN, RCRA_VSQG, RFR - CA, RMP] **(cont.)**

RCRA_NONGEN **(cont.)**

Notices of Violations Summary
 Regulation Violated :

N

Facility Name : UNILEVER DISTRIBUTION CENTER
 Facility Address : 305 WEST RESOURCE DR, BLOOMINGTON, CA 92316
 County : SAN BERNARDINO

Date Form Received by Agency : 2020-11-30
 EPA ID : CAL000458552
 Mailing Address : 700 SYLVAN AVE, ENGLEWOOD CLIFFS, NJ 07632
 Contact : SUSAN HOWLEY
 Contact Address : 700 SYLVAN AVE, ENGLEWOOD CLLIFFS, NJ 07632
 Contact Country : N/R
 Contact Telephone : 551-259-0994
 Contact Email : SUSAN.HOWLEY@UNILEVER.COM
 EPA Region : 09
 Land Type : Not Reported
 Source Type : Implementer
 Classification : Not a generator, verified
 Description : Not a generator, verified
 Last Date in Agency List : 2021-04-26

Owner/Operator Summary

Owner/Operator Name : SUSAN HOWLEY
 Owner/Operator Address : 700 SYLVAN AVE, ENGLEWOOD CLLIFFS, NJ 07632
 Owner/Operator Country : N/R
 Owner/Operator Telephone : 551-259-0994
 Owner/Operator Email : N/R
 Owner/Operator Fax : N/R
 Legal Status : Other land type
 Owner/Operator Type : Operator
 Owner/Operator Start Date : N/R
 Owner/Operator End Date : N/R

Owner/Operator Name : UNILEVER NORTH AMERICA SUPPLY CHAIN CO
 Owner/Operator Address : 700 SYLVAN AVE, ENGLEWOOD CLLIFFS, NJ 07632
 Owner/Operator Country : N/R
 Owner/Operator Telephone : 551-259-0994
 Owner/Operator Email : N/R
 Owner/Operator Fax : N/R
 Legal Status : Other land type

Map Id: 25
 Direction: WSW
 Distance: 0.278 mi., 1468 ft.
 Elevation: 906 ft.
 Relative: Lower

Envirosite ID: 223918
 EPA ID: N/R

Site Name : DHL Supply Chain | UNILEVER
 DISTRIBUTION CENTER | MENASHA
 PACKAGING COMPANY LLC
 305 RESOURCE DR | 305 W RESOURCE
 DRIVE | 305 WEST RESOURCE DR
 BLOOMINGTON | Bloomington | RIALTO,
 CA

Database(s) : [BRS, CALEPA SITES - CA, CIWQS - CA,
 DOCKET, ECHO, FRS, HAZMAT_SAN
 BERNARDINO COUNTY - CA, HAZNET -
 CA, HWG - CA, ICIS, INACTIVE PCS,
 NPDES - CA, PCS FACILITY, RCRA_LQG,
 RCRA_NONGEN, RCRA_VSQG, RFR - CA,
 RMP] **(cont.)**

RCRA_NONGEN **(cont.)**

Owner/Operator Type :	Owner
Owner/Operator Start Date :	N/R
Owner/Operator End Date :	N/R

Handler Activities Summary

U.S. Importer of Hazardous Waste :	N
Mixed Waste (Haz. and Radioactive) :	N/R
Recycler of Hazardous Waste :	N
Transporter of Hazardous Waste :	N
Treater, Storer or Disposer of HW :	N
Underground Injection Activity :	N
On-site Burner Exemption :	N
Furnace Exemption :	N
Used Oil Fuel Burner :	N
Used Oil Processor :	N
Used Oil Refiner :	N
Used Oil Fuel Marketer to Burner :	N
Used Oil Specification Marketer :	N
Used Oil Transfer Facility :	N
Used Oil Transporter :	N

Notices of Violations Summary

Regulation Violated :	N
-----------------------	---

RCRA_VSQG

Facility Name :	MENASHA PACKAGING COMPANY LLC
Facility Address :	305 W RESOURCE DR STE 100, BLOOMINGTON, CA 92316
County :	SAN BERNARDINO

Date Form Received by Agency :	2017-03-07
EPA ID :	CAR000270918
Mailing Address :	305 W RESOURCE DR STE 100, BLOOMINGTON, CA 92316
Contact :	CHRIS COFFMAN
Contact Address :	305 W RESOURCE DR STE 100, BLOOMINGTON, CA 92316
Contact Country :	US
Contact Telephone :	773-489-8362
Contact Email :	CHRIS.COFFMAN@MENASHA.COM
EPA Region :	09
Land Type :	Private
Source Type :	Notification

Map Id: 25
 Direction: WSW
 Distance: 0.278 mi., 1468 ft.
 Elevation: 906 ft.
 Relative: Lower

EnviroSite ID: 223918
 EPA ID: N/R

Site Name : DHL Supply Chain | UNILEVER
 DISTRIBUTION CENTER | MENASHA
 PACKAGING COMPANY LLC
 305 RESOURCE DR | 305 W RESOURCE
 DRIVE | 305 WEST RESOURCE DR
 BLOOMINGTON | Bloomington | RIALTO,
 CA

Database(s) : [BRS, CALEPA SITES - CA, CIWQS - CA,
 DOCKET, ECHO, FRS, HAZMAT_SAN
 BERNARDINO COUNTY - CA, HAZNET -
 CA, HWG - CA, ICIS, INACTIVE PCS,
 NPDES - CA, PCS FACILITY, RCRA_LQG,
 RCRA_NONGEN, RCRA_VSQG, RFR - CA,
 RMP] **(cont.)**

RCRA_VSQG **(cont.)**

Classification : Very Small Quantity Generator

Description :

Handlers that generate 100 kilograms or less of hazardous waste per calendar month, and accumulate 1000 kg or less of hazardous waste at any time; or generate one kilogram or less of acutely hazardous waste per calendar month, and accumulate at any time: 1 kg or less of acutely hazardous waste; or 100 kg or less of any residue or contaminated soil, waste or other debris resulting from the cleanup of a spill, into or on any land or water, of acutely hazardous waste; or generate 100 kg or less of any residue or contaminated soil, waste or other debris resulting from the cleanup of a spill, into or on any land or water, of acutely hazardous waste during any calendar month, and accumulate at any time: 1 kg or less of acutely hazardous waste; or 100 kg or less of any residue or contaminated soil, waste or other debris resulting from the cleanup of a spill, into or on any land or water, of acutely hazardous waste.

Last Date in Agency List : 2021-04-26

Owner/Operator Summary

Owner/Operator Name : MENASHA PACKAGING COMPANY, LLC
 Owner/Operator Address : N/R
 Owner/Operator Country : N/R
 Owner/Operator Telephone : N/R
 Owner/Operator Email : N/R
 Owner/Operator Fax : N/R
 Legal Status : Private
 Owner/Operator Type : Operator
 Owner/Operator Start Date : 2015-10-01
 Owner/Operator End Date : N/R

Owner/Operator Name : MENASHA PACKAGING COMPANY, LLC
 Owner/Operator Address : 1645 BERGSTROM RD, NEENAH, WI 54957
 Owner/Operator Country : US
 Owner/Operator Telephone : 920-751-2445
 Owner/Operator Email : N/R
 Owner/Operator Fax : N/R
 Legal Status : Private
 Owner/Operator Type : Owner
 Owner/Operator Start Date : 2015-10-01
 Owner/Operator End Date : N/R

Map Id: 25
 Direction: WSW
 Distance: 0.278 mi., 1468 ft.
 Elevation: 906 ft.
 Relative: Lower

Envirosite ID: 223918
 EPA ID: N/R

Site Name : DHL Supply Chain | UNILEVER
 DISTRIBUTION CENTER | MENASHA
 PACKAGING COMPANY LLC
 305 RESOURCE DR | 305 W RESOURCE
 DRIVE | 305 WEST RESOURCE DR
 BLOOMINGTON | Bloomington | RIALTO,
 CA

Database(s) : [BRS, CALEPA SITES - CA, CIWQS - CA,
 DOCKET, ECHO, FRS, HAZMAT_SAN
 BERNARDINO COUNTY - CA, HAZNET -
 CA, HWG - CA, ICIS, INACTIVE PCS,
 NPDES - CA, PCS FACILITY, RCRA_LQG,
 RCRA_NONGEN, RCRA_VSQG, RFR - CA,
 RMP] **(cont.)**

RCRA_VSQG **(cont.)**

Handler Activities Summary

U.S. Importer of Hazardous Waste :	N
Mixed Waste (Haz. and Radioactive) :	N
Recycler of Hazardous Waste :	N
Transporter of Hazardous Waste :	N
Treater, Storer or Disposer of HW :	N
Underground Injection Activity :	N
On-site Burner Exemption :	N
Furnace Exemption :	N
Used Oil Fuel Burner :	N
Used Oil Processor :	N
Used Oil Refiner :	N
Used Oil Fuel Marketer to Burner :	N
Used Oil Specification Marketer :	N
Used Oil Transfer Facility :	N
Used Oil Transporter :	N

Hazardous Waste Summary

Waste Code / Name :	352 - Other organic solids D001 - IGNITABLE WASTE
---------------------	--

Notices of Violations Summary

Regulation Violated :	N
-----------------------	---

RFR - CA

Facility Name :	DHL Supply Chain
Facility Address :	305 W Resource Drive, Bloomington, CA 92316
County :	San Bernardino

Effective Date :	2017-11-03
Adoption Date :	N/R
Termination Date :	N/R
Expiration/Review Date :	N/R
NPDES Number :	CAS000001
Order Number :	2014-0057-DWQ
WDID :	8 36NEC003763
SIC/NAICS :	4225
Program :	INDSTW
Regulatory Measure Status :	Active
Regulatory Measure Type :	Storm water industrial

Map Id: 25
 Direction: WSW
 Distance: 0.278 mi., 1468 ft.
 Elevation: 906 ft.
 Relative: Lower

Site Name : DHL Supply Chain | UNILEVER DISTRIBUTION CENTER | MENASHA PACKAGING COMPANY LLC
 305 RESOURCE DR | 305 W RESOURCE DRIVE | 305 WEST RESOURCE DR BLOOMINGTON | Bloomington | RIALTO, CA

Database(s) : [BRS, CALEPA SITES - CA, CIWQS - CA, DOCKET, ECHO, FRS, HAZMAT_SAN BERNARDINO COUNTY - CA, HAZNET - CA, HWG - CA, ICIS, INACTIVE PCS, NPDES - CA, PCS FACILITY, RCRA_LQG, RCRA_NONGEN, RCRA_VSQG, RFR - CA, RMP] **(cont.)**

EnviroSite ID: 223918
 EPA ID: N/R

RFR - CA **(cont.)**

Place/Project Type :	Industrial - General Warehousing and Storage
Region :	8
Design Flow :	N/R
Major/Minor :	N/R
Complexity :	N/R
TTWQ :	N/R
Number of Enforcement Actions within Five Years:	N/R
Number of Violations within Five Years:	N/R
Agency :	DHL Supply Chain
Agency Address :	305 W Resource Drive, Bloomington, CA 92316
Latitude :	34.037791
Longitude :	-117.372815
Last Date in Agency List :	2020-10-08

RMP

Facility Name :	Unilever NA Distribution Center
Facility Address :	305 West Resource Dr, Bloomington, CA 92316

Details for this site have been truncated due to the large number of available details for this site within this dataset. For the complete details for this site, contact your EnviroSite account representative for a complimentary site report containing all of the details available.

Facility ID :	1000024202
Facility County FIPS :	06071
LEPC :	San Bernardino County
Facility URL :	N/R
Facility Phone Number :	N/R
Facility Email Address :	N/R
Facility DUNS :	609737713
Parent Company Name :	N/R
Company 2 Name :	N/R
Company DUNS :	0
Company 2 DUNS :	0
Operator Name :	Exel, Inc.
Operator Address :	305 West Resource Dr, Bloomington, CA 92316
Operator Address 2 :	N/R
Operator Phone :	9513286801
Emergency Contact Name :	Daniel King- Exel
Emergency Contact Title :	General Manager
Emergency Contact Phone :	9513286801
Phone 24 :	9518369473
Emergency Contact Ext PIN :	N/R

Map Id: 25
 Direction: WSW
 Distance: 0.278 mi., 1468 ft.
 Elevation: 906 ft.
 Relative: Lower

EnviroSite ID: 223918
 EPA ID: N/R

Site Name : DHL Supply Chain | UNILEVER
 DISTRIBUTION CENTER | MENASHA
 PACKAGING COMPANY LLC
 305 RESOURCE DR | 305 W RESOURCE
 DRIVE | 305 WEST RESOURCE DR
 BLOOMINGTON | Bloomington | RIALTO,
 CA

Database(s) : [BRS, CALEPA SITES - CA, CIWQS - CA,
 DOCKET, ECHO, FRS, HAZMAT_SAN
 BERNARDINO COUNTY - CA, HAZNET -
 CA, HWG - CA, ICIS, INACTIVE PCS,
 NPDES - CA, PCS FACILITY, RCRA_LQG,
 RCRA_NONGEN, RCRA_VSQG, RFR - CA,
 RMP] **(cont.)**

RMP **(cont.)**

Emergency Contact Email :	daniel.king@us.exel.com
No Accidents :	false
Foreign State Prov :	N/R
Foreign Zip Code :	N/R
Foreign Country :	N/R
FTE :	196
Other EPA Facility ID :	N/R
EPA Facility ID :	100000196101
OSHA PSM :	false
EPCRA 302 :	true
CAA Title V :	false
Clear Air Op Permit ID :	N/R
Safety Inspection Date :	09/11/2009
Safety Inspection by :	Fire Department
OSHA Ranking :	false
Predictive Filing Flag :	false
Submission Type :	R
CBI Flag :	false
Completion Check Date :	10/18/2011
Receipt Date :	10/18/2011
Graphics Indicator :	false
Attachments Indicator :	false
Certification Received Flag :	true
Submission Method :	RMP*eSubmit
CBI Substantiation Flag :	false
Electronic Waiver Received Flag :	false
Postmark Date :	10/18/2011
De Registration Date :	N/R
De Registration Effective Date :	N/R
Anniversary Date :	10/18/2016
Error Report Date :	N/R
CBI Unsanitized Version Flag :	false
Version Number :	1.0
Facility Latitude :	34.042000
Facility Longitude :	-117.368000
Valid Latitude Longitude Flag :	true
FRS Description :	N/R
FRS Method :	N/R
Horizontal Accuracy Measure :	1
Horizontal Reference Datum Code :	002
Source Map Scale Number :	N/R
Last Date in Agency List :	03/17/2020

Map Id: 25
 Direction: WSW
 Distance: 0.278 mi., 1468 ft.
 Elevation: 906 ft.
 Relative: Lower

EnviroSite ID: 223918
 EPA ID: N/R

Site Name : DHL Supply Chain | UNILEVER
 DISTRIBUTION CENTER | MENASHA
 PACKAGING COMPANY LLC
 305 RESOURCE DR | 305 W RESOURCE
 DRIVE | 305 WEST RESOURCE DR
 BLOOMINGTON | Bloomington | RIALTO,
 CA

Database(s) : [BRS, CALEPA SITES - CA, CIWQS - CA,
 DOCKET, ECHO, FRS, HAZMAT_SAN
 BERNARDINO COUNTY - CA, HAZNET -
 CA, HWG - CA, ICIS, INACTIVE PCS,
 NPDES - CA, PCS FACILITY, RCRA_LQG,
 RCRA_NONGEN, RCRA_VSQG, RFR - CA,
 RMP] **(cont.)**

RMP **(cont.)**

Process Detail
 Process ID : 1000029614
 Process Facility ID : 1000024202
 Process Description : Aerosol Product Storage

Chemical Details
 Chemical Name : Isobutane [Propane, 2-methyl]
 Chemical ID : 107
 Quantity : 1700000

Chemical Name : Propane
 Chemical ID : 98
 Quantity : 1200000

Chemical Name : Public OCA Chemical
 Chemical ID : 0
 Quantity : 0

Process Detail
 Process ID : 1000033105
 Process Facility ID : 1000027063
 Process Description : Aerosol Product Storage

Chemical Details
 Chemical Name : Butane
 Chemical ID : 118
 Quantity : 110000

Chemical Name : Difluoroethane [Ethane, 1,1-difluoro-]
 Chemical ID : 111
 Quantity : 150000

Chemical Name : Isobutane [Propane, 2-methyl]
 Chemical ID : 107
 Quantity : 130000

Map Id: 25
 Direction: WSW
 Distance: 0.278 mi., 1468 ft.
 Elevation: 906 ft.
 Relative: Lower

EnviroSite ID: 223918
 EPA ID: N/R

Site Name : DHL Supply Chain | UNILEVER
 DISTRIBUTION CENTER | MENASHA
 PACKAGING COMPANY LLC
 305 RESOURCE DR | 305 W RESOURCE
 DRIVE | 305 WEST RESOURCE DR
 BLOOMINGTON | Bloomington | RIALTO,
 CA

Database(s) : [BRS, CALEPA SITES - CA, CIWQS - CA,
 DOCKET, ECHO, FRS, HAZMAT_SAN
 BERNARDINO COUNTY - CA, HAZNET -
 CA, HWG - CA, ICIS, INACTIVE PCS,
 NPDES - CA, PCS FACILITY, RCRA_LQG,
 RCRA_NONGEN, RCRA_VSQG, RFR - CA,
 RMP] **(cont.)**

RMP **(cont.)**

Process Detail
 Process ID : 1000033147
 Process Facility ID : 1000027097
 Process Description : Aerosol Product Storage

Chemical Details

Chemical Name :	Butane
Chemical ID :	118
Quantity :	110000
Chemical Name :	Difluoroethane [Ethane, 1,1-difluoro-]
Chemical ID :	111
Quantity :	150000
Chemical Name :	Isobutane [Propane, 2-methyl]
Chemical ID :	107
Quantity :	130000

Process Detail
 Process ID : 1000079692
 Process Facility ID : 1000063524
 Process Description : Aerosol Product Storage

Chemical Details

Chemical Name :	Butane
Chemical ID :	118
Quantity :	110000
Chemical Name :	Difluoroethane [Ethane, 1,1-difluoro-]
Chemical ID :	111
Quantity :	150000
Chemical Name :	Isobutane [Propane, 2-methyl]
Chemical ID :	107
Quantity :	130000

Map Id: 25
 Direction: WSW
 Distance: 0.278 mi., 1468 ft.
 Elevation: 906 ft.
 Relative: Lower

EnviroSite ID: 223918
 EPA ID: N/R

Site Name : DHL Supply Chain | UNILEVER DISTRIBUTION CENTER | MENASHA PACKAGING COMPANY LLC
 305 RESOURCE DR | 305 W RESOURCE DRIVE | 305 WEST RESOURCE DR BLOOMINGTON | Bloomington | RIALTO, CA

Database(s) : [BRS, CALEPA SITES - CA, CIWQS - CA, DOCKET, ECHO, FRS, HAZMAT_SAN BERNARDINO COUNTY - CA, HAZNET - CA, HWG - CA, ICIS, INACTIVE PCS, NPDES - CA, PCS FACILITY, RCRA_LQG, RCRA_NONGEN, RCRA_VSQG, RFR - CA, RMP] **(cont.)**

RMP **(cont.)**

Process Detail
 Process ID : 66861
 Process Facility ID : 46225
 Process Description : Aerosol Product Storage

Chemical Details
 Chemical Name : Isobutane [Propane, 2-methyl]
 Chemical ID : 107
 Quantity : 1700000

Chemical Name : Methyl ether [Methane, oxybis-]
 Chemical ID : 130
 Quantity : 200000

Chemical Name : Propane
 Chemical ID : 98
 Quantity : 1200000

Process Detail
 Process ID : 70166
 Process Facility ID : 48375
 Process Description : Aerosol Product Storage

Chemical Details
 Chemical Name : Isobutane [Propane, 2-methyl]
 Chemical ID : 107
 Quantity : 1700000

Chemical Name : Propane
 Chemical ID : 98
 Quantity : 1200000

Chemical Name : Public OCA Chemical
 Chemical ID : 0
 Quantity : 0

Map Id: 25
 Direction: WSW
 Distance: 0.278 mi., 1468 ft.
 Elevation: 906 ft.
 Relative: Lower

EnviroSite ID: 223918
 EPA ID: N/R

Site Name : DHL Supply Chain | UNILEVER
 DISTRIBUTION CENTER | MENASHA
 PACKAGING COMPANY LLC
 305 RESOURCE DR | 305 W RESOURCE
 DRIVE | 305 WEST RESOURCE DR
 BLOOMINGTON | Bloomington | RIALTO,
 CA

Database(s) : [BRS, CALEPA SITES - CA, CIWQS - CA,
 DOCKET, ECHO, FRS, HAZMAT_SAN
 BERNARDINO COUNTY - CA, HAZNET -
 CA, HWG - CA, ICIS, INACTIVE PCS,
 NPDES - CA, PCS FACILITY, RCRA_LQG,
 RCRA_NONGEN, RCRA_VSQG, RFR - CA,
 RMP] **(cont.)**

RMP (cont.)

RMP Summary

RMP Contact Name : Allen McElwain- Exel
 RMP Title : NE Region SH&E Mgr.
 RMP Description : N/R
 RMP Complete Flag : true

RMP Contact Name : Chianne Yinger
 RMP Title : Quality Assurance Manager
 RMP Description : N/R
 RMP Complete Flag : true

RMP Contact Name : Kelly Roberts- Exel
 RMP Title : Site Safety Champion
 RMP Description : N/R
 RMP Complete Flag : true

Accident History

Accident Date : N/R
 Accident Time : N/R
 Accident Release Duration : N/R
 Release Event : N/R
 Release Source : N/R
 Other Release Source : N/R
 Onsite Property Damage : N/R
 Offsite Property Damage : N/R
 Envir Damage : N/R
 Envir Damage-Other : N/R
 Initiating Event : N/R
 Cause Equipment Failure : N/R
 Cause-Other : N/R
 Offsite Responders Notify : N/R
 CBI Flag : N/R

Accident History Chemicals

Accident Chemical ID : N/R
 Accident History ID : N/R
 Chemical ID : N/R
 Chemical Name : N/R
 Quantity Released : N/R
 Percent Weight : N/R

Map Id: 26
Direction: ESE
Distance: 0.290 mi., 1534 ft.
Elevation: 872 ft.
Relative: Lower

Site Name : AGUINAGA COMPANY, INC. 2046 AGUA MANSA ROAD COLTON, CA
Database(s) : [SWF/LF - CA]

EnviroSite ID: 480262
EPA ID: N/R

SWF/LF - CA

Facility Name :	Aguinaga Company, Inc.
Facility Address :	2046 Agua Mansa Road, Colton
County :	San Bernardino

Site Details

Permit Date :	2005-04-28
Permit Status :	Notification
Swis Number :	36-AA-0440
Land Use :	N/R
Operator :	Aguinaga, Roger, Aguinaga Co., Inc.
Operator Address :	10821 Berry Avenue, Anaheim, CA
Operator Phone :	7145276386
Latitude :	34.04254
Longitude :	-117.36256
Last Date in Agency List :	2017-12-25

Owner Summary

Owner :	Aguinaga, Roger, Aguinaga Co., Inc.
Owner Address :	10821 Berry Avenue, Anaheim, CA
Owner Phone :	7145276386

Unit Information

Closure Date :	N/R
Closure Type :	N/R
Unit Number :	01
Regulatory Status :	Notification
Operational Status :	Closed
Category :	Composting
Activity :	Composting Operation (Green Waste)
Inspection Frequency :	None
Accepted Waste :	Green Materials
Program Type :	N/R
Throughput :	70
Throughput Units :	Tons/day
Capacity :	12500
Capacity Units :	Tons/year
Acreage :	12.00
Disposal Acreage :	N/R
Remaining Capacity :	N/R
WDR Number :	N/R

Map Id: 27
 Direction: W
 Distance: 0.365 mi., 1926 ft.
 Elevation: 908 ft.
 Relative: Lower

EnviroSite ID: 246651
 EPA ID: N/R

Site Name : FedEx Ground RLTO | OUTSOURCE FLEET SERVICES INC | FEDEX GROUND PACKAGE SYSTEM, INC.
 330 W RESOURCE DR | 330 RESOURCE DR | 330 WEST RESOURCE DR
 BLOOMINGTON | RIALTO | Bloomington, CA

Database(s) : [AST - CA, BRS, CALEPA SITES - CA, CHMIRS - CA, CIWQS - CA, ECHO, FID UST - CA, FRS, HAZMAT_SAN BERNARDINO COUNTY - CA, HAZNET - CA, HMIRS (DOT), HWG - CA, ICIS, INACTIVE PCS, NPDES - CA, OSHA, PCS FACILITY, RCRA_LQG, RCRA_NONGEN, RFR - CA, UST - CA]

AST - CA

Facility Name : FedEx Ground - RLTO
 Facility Address : 330 W RESOURCE DR, BLOOMINGTON, CA 92376
 County : San Bernardino Count

Site ID : 29922
 Facility Identifier : FA0003197
 EPA Identifier : CAR000066118
 Facility Explorer ID : 29922
 Dun and Bradstreet Number : 188683486

Regulatory Programs : Hazardous Waste Generator, Chemical Storage Facilities, Aboveground Petroleum Storage, Underground Storage Tank

SIC : 4215 Courier services, except by air
 NAICS : 492110 Couriers
 Latitude : 34.041803
 Longitude : -117.370470
 Hyperlink : [Click here for hyperlink provided by the agency.](#)
 Last Date in Agency List : 04/23/2020

Violations

Details for this site have been truncated due to the large number of available details for this site within this dataset. For the complete details for this site, contact your EnviroSite account representative for a complimentary site report containing all of the details available.

Violation Date : 05/14/2019

Citation : 23 CCR 16 2636(f)(2) - California Code of Regulations, Title 23, Chapter 16, Section(s) 2636(f)(2)

Description : Failure of the functional line leak detector (LLD) monitoring pressurized piping to meet one or more of the following requirements: Monitored at least hourly with the capability of detecting a release of 3.0 gallons per hour leak at 10 pounds per square inch and restrict or shut off the flow of product through the piping when a leak is detected.

Map Id: 27
 Direction: W
 Distance: 0.365 mi., 1926 ft.
 Elevation: 908 ft.
 Relative: Lower

EnviroSite ID: 246651
 EPA ID: N/R

Site Name : FedEx Ground RLTO | OUTSOURCE FLEET SERVICES INC | FEDEX GROUND PACKAGE SYSTEM, INC.
 330 W RESOURCE DR | 330 RESOURCE DR | 330 WEST RESOURCE DR
 BLOOMINGTON | RIALTO | Bloomington, CA

Database(s) : [AST - CA, BRS, CALEPA SITES - CA, CHMIRS - CA, CIWQS - CA, ECHO, FID UST - CA, FRS, HAZMAT_SAN BERNARDINO COUNTY - CA, HAZNET - CA, HMIRS (DOT), HWG - CA, ICIS, INACTIVE PCS, NPDES - CA, OSHA, PCS FACILITY, RCRA_LQG, RCRA_NONGEN, RFR - CA, UST - CA] **(cont.)**

AST - CA **(cont.)**

Notes : Returned to compliance on 06/25/2019. OBSERVATION: The line leak detector for the East Diesel tank was not functional when tested. CORRECTIVE ACTION: Repair and replace the PLLD for this tank and submit a work order and passing test results to this agency within 30 days.

Division : San Bernardino County Fire Department
Program : UST
Source : CERS

Violation Date : 05/14/2019

Citation : 23 CCR 16 2641(h) - California Code of Regulations, Title 23, Chapter 16, Section(s) 2641(h)

Description : Failure to have an approved UST Monitoring Plan.

Notes :
 Returned to compliance on 07/24/2019. OBSERVATION: The monitoring plan submitted via CERS is not accurate based upon what was observed on-site. CORRECTIVE ACTION: Update the following information via CERS and re-submit all UST documents within 30 days: For all your tanks, for ELD testing please check "no". For all your tanks for "tank integrity test results" and "tank gauging results" please check "no". Your CERS submission must be submitted every year by March first. Please ensure that you submit all UST documents by March first of every year.

Division : San Bernardino County Fire Department
Program : UST
Source : CERS

Violation Date : 05/14/2019

Citation : HSC 6.7 25284, 25286 - California Health and Safety Code, Chapter 6.7, Section(s) 25284, 25286

Description : Failure to submit a complete and accurate application for a permit to operate a UST, or for renewal of the permit.

Map Id: 27
 Direction: W
 Distance: 0.365 mi., 1926 ft.
 Elevation: 908 ft.
 Relative: Lower

EnviroSite ID: 246651
 EPA ID: N/R

Site Name : FedEx Ground RLTO | OUTSOURCE FLEET SERVICES INC | FEDEX GROUND PACKAGE SYSTEM, INC.
 330 W RESOURCE DR | 330 RESOURCE DR | 330 WEST RESOURCE DR
 BLOOMINGTON | RIALTO | Bloomington, CA

Database(s) : [AST - CA, BRS, CALEPA SITES - CA, CHMIRS - CA, CIWQS - CA, ECHO, FID UST - CA, FRS, HAZMAT_SAN BERNARDINO COUNTY - CA, HAZNET - CA, HMIRS (DOT), HWG - CA, ICIS, INACTIVE PCS, NPDES - CA, OSHA, PCS FACILITY, RCRA_LQG, RCRA_NONGEN, RFR - CA, UST - CA] **(cont.)**

AST - CA **(cont.)**

Notes :

Returned to compliance on 07/24/2019. OBSERVATION: The tank information submitted via CERS is not accurate based upon what was observed on-site. CORRECTIVE ACTION: Update the following information via CERS and re-submit all UST documents within 30 days: For all of your tanks please change the overfill prevention to just audible and visual alarm. For all your tanks, for corrosion prevention, please check "yes" for "isolation".

Division : San Bernardino County Fire Department
 Program : UST
 Source : CERS

Violation Date : 05/14/2019

Citation : HSC 6.7 25290.1(c)(3),25290.2(c)(3) - California Health and Safety Code, Chapter 6.7, Section(s) 25290.1(c)(3),25290.2(c)(3)

Description : Failure to keep water out of the secondary containment of UST systems installed on or after July 1, 2003.

Notes : Returned to compliance on 05/14/2019. OBSERVATION: Liquid was observed in many of the sumps, including the transition piping sump, the two turbine sumps, and a diesel fill sump. CORRECTIVE ACTION: Water was removed from all the sumps while on-site. No further corrective action necessary.

Division : San Bernardino County Fire Department
 Program : UST
 Source : CERS

Violation Date : 05/24/2018

Citation : HSC 6.7 25284, 25286 - California Health and Safety Code, Chapter 6.7, Section(s) 25284, 25286

Description : Failure to submit a complete and accurate application for a permit to operate a UST, or for renewal of the permit.

Map Id: 27
 Direction: W
 Distance: 0.365 mi., 1926 ft.
 Elevation: 908 ft.
 Relative: Lower

EnviroSite ID: 246651
 EPA ID: N/R

Site Name : FedEx Ground RLTO | OUTSOURCE FLEET SERVICES INC | FEDEX GROUND PACKAGE SYSTEM, INC.
 330 W RESOURCE DR | 330 RESOURCE DR | 330 WEST RESOURCE DR
 BLOOMINGTON | RIALTO | Bloomington, CA

Database(s) : [AST - CA, BRS, CALEPA SITES - CA, CHMIRS - CA, CIWQS - CA, ECHO, FID UST - CA, FRS, HAZMAT_SAN BERNARDINO COUNTY - CA, HAZNET - CA, HMIRS (DOT), HWG - CA, ICIS, INACTIVE PCS, NPDES - CA, OSHA, PCS FACILITY, RCRA_LQG, RCRA_NONGEN, RFR - CA, UST - CA] **(cont.)**

AST - CA **(cont.)**

Notes :

Returned to compliance on 06/07/2018. The designated operator statement in CERS is out of date and does not show operator certification expiration dates. Submit an updated statement to CERS. Tank 1 listed in CERS (20,000 gallon diesel tank) does not exist onsite and was removed in 2016. This may be confused with a 10,000 gallon DEF tank connected to the system. Update CERS with the correct information and submit a signed Certificate of Compliance within 30 days. DO statement updated on 6/07/18. Tank 1 states the tank was removed in CERS comments.

Division : San Bernardino County Fire Department
 Program : UST
 Source : CERS

Enforcements

Enforcement Action Date : 05/26/2017
 Type : Notice of Violation (Unified Program)
 Description : Notice of Violation Issued by the Inspector at the Time of Inspection
 Notes : N/R
 Division : San Bernardino County Fire Department
 Program : UST
 Source : CERS

Enforcement Action Date : 05/26/2015
 Type : Notice of Violation (Unified Program)
 Description : Notice of Violation Issued by the Inspector at the Time of Inspection
 Notes : N/R
 Division : San Bernardino County Fire Department
 Program : UST
 Source : CERS

Enforcement Action Date : 03/06/2015
 Type : Notice of Violation (Unified Program)
 Description : Notice of Violation Issued by the Inspector at the Time of Inspection
 Notes : N/R
 Division : San Bernardino County Fire Department
 Program : HMRRP
 Source : CERS

Enforcement Action Date : 03/06/2015
 Type : Notice of Violation (Unified Program)

Map Id: 27
 Direction: W
 Distance: 0.365 mi., 1926 ft.
 Elevation: 908 ft.
 Relative: Lower

EnviroSite ID: 246651
 EPA ID: N/R

Site Name : FedEx Ground RLTO | OUTSOURCE FLEET SERVICES INC | FEDEX GROUND PACKAGE SYSTEM, INC.
 330 W RESOURCE DR | 330 RESOURCE DR | 330 WEST RESOURCE DR
 BLOOMINGTON | RIALTO | Bloomington, CA

Database(s) : [AST - CA, BRS, CALEPA SITES - CA, CHMIRS - CA, CIWQS - CA, ECHO, FID UST - CA, FRS, HAZMAT_SAN BERNARDINO COUNTY - CA, HAZNET - CA, HMIRS (DOT), HWG - CA, ICIS, INACTIVE PCS, NPDES - CA, OSHA, PCS FACILITY, RCRA_LQG, RCRA_NONGEN, RFR - CA, UST - CA] **(cont.)**

AST - CA **(cont.)**

Description : Notice of Violation Issued by the Inspector at the Time of Inspection
 Notes : N/R
 Division : San Bernardino County Fire Department
 Program : HW
 Source : CERS

Enforcement Action Date : 06/03/2014
 Type : Notice of Violation (Unified Program)
 Description : Notice of Violation Issued by the Inspector at the Time of Inspection
 Notes : N/R
 Division : San Bernardino County Fire Department
 Program : UST
 Source : CERS

Enforcement Action Date : 10/24/2013
 Type : Notice of Violation (Unified Program)
 Description : Notice of Violation Issued by the Inspector at the Time of Inspection
 Notes : N/R
 Division : San Bernardino County Fire Department
 Program : UST
 Source : CERS

Chemicals

Chemical Name : Acetylene
 CAS Number : 74-86-2
 Hazard Type(s) : -
 Max Daily Amount / Unit : 0-2599 Cubic Feet
 Average Daily Amount / Unit : 0-2599 Cubic Feet
 Days Onsite : 365
 Physical State(s) : Gas, Pure

Chemical Name : Argon Carbon Dioxide Mixture
 CAS Number : N/R
 Hazard Type(s) : -
 Max Daily Amount / Unit : 0-2599 Cubic Feet
 Average Daily Amount / Unit : 0-2599 Cubic Feet
 Days Onsite : 365
 Physical State(s) : Gas, Mix

Map Id: 27
 Direction: W
 Distance: 0.365 mi., 1926 ft.
 Elevation: 908 ft.
 Relative: Lower

EnviroSite ID: 246651
 EPA ID: N/R

Site Name : FedEx Ground RLTO | OUTSOURCE FLEET SERVICES INC | FEDEX GROUND PACKAGE SYSTEM, INC.
 330 W RESOURCE DR | 330 RESOURCE DR | 330 WEST RESOURCE DR
 BLOOMINGTON | RIALTO | Bloomington, CA

Database(s) : [AST - CA, BRS, CALEPA SITES - CA, CHMIRS - CA, CIWQS - CA, ECHO, FID UST - CA, FRS, HAZMAT_SAN BERNARDINO COUNTY - CA, HAZNET - CA, HMIRS (DOT), HWG - CA, ICIS, INACTIVE PCS, NPDES - CA, OSHA, PCS FACILITY, RCRA_LQG, RCRA_NONGEN, RFR - CA, UST - CA] **(cont.)**

AST - CA **(cont.)**

Chemical Name : Argon Compressed
 CAS Number : 7440-37-1
 Hazard Type(s) : -
 Max Daily Amount / Unit : 0-2599 Cubic Feet
 Average Daily Amount / Unit : 0-2599 Cubic Feet
 Days Onsite : 365
 Physical State(s) : Gas, Pure

Chemical Name : Composite Copper Catalyst
 CAS Number : N/R
 Hazard Type(s) : -
 Max Daily Amount / Unit : 500-999 Pounds
 Average Daily Amount / Unit : 0-99 Pounds
 Days Onsite : 365
 Physical State(s) : Solid

Chemical Name : Detergent, diluted in water
 CAS Number : N/R
 Hazard Type(s) : -
 Max Daily Amount / Unit : 600-1199 Gallons
 Average Daily Amount / Unit : 120-599 Gallons
 Days Onsite : 365
 Physical State(s) : Liquid, Mix

Chemical Name : Diesel Exhaust Fluid
 CAS Number : N/R
 Hazard Type(s) : -
 Max Daily Amount / Unit : 9000-11999 Gallons
 Average Daily Amount / Unit : 3000-5999 Gallons
 Days Onsite : 365
 Physical State(s) : Liquid, Mix

Chemical Name : Diesel Fuel No. 2
 CAS Number : 68476-34-6
 Hazard Type(s) : -
 Max Daily Amount / Unit : 60000-119999 Gallons
 Average Daily Amount / Unit : 12000-59999 Gallons
 Days Onsite : 365
 Physical State(s) : Liquid, Pure

Map Id: 27
 Direction: W
 Distance: 0.365 mi., 1926 ft.
 Elevation: 908 ft.
 Relative: Lower

EnviroSite ID: 246651
 EPA ID: N/R

Site Name : FedEx Ground RLTO | OUTSOURCE FLEET SERVICES INC | FEDEX GROUND PACKAGE SYSTEM, INC.
 330 W RESOURCE DR | 330 RESOURCE DR | 330 WEST RESOURCE DR
 BLOOMINGTON | RIALTO | Bloomington, CA

Database(s) : [AST - CA, BRS, CALEPA SITES - CA, CHMIRS - CA, CIWQS - CA, ECHO, FID UST - CA, FRS, HAZMAT_SAN BERNARDINO COUNTY - CA, HAZNET - CA, HMIRS (DOT), HWG - CA, ICIS, INACTIVE PCS, NPDES - CA, OSHA, PCS FACILITY, RCRA_LQG, RCRA_NONGEN, RFR - CA, UST - CA] **(cont.)**

AST - CA **(cont.)**

Chemical Name : Lead Acid Batteries
 CAS Number : N/R
 Hazard Type(s) : -
 Max Daily Amount / Unit : 1200-2999 Gallons
 Average Daily Amount / Unit : 1200-2999 Gallons
 Days Onsite : 365
 Physical State(s) : Liquid, Mix

Chemical Name : Lubricating Oil
 CAS Number : N/R
 Hazard Type(s) : -
 Max Daily Amount / Unit : 120-599 Gallons
 Average Daily Amount / Unit : 60-119 Gallons
 Days Onsite : 365
 Physical State(s) : Liquid, Mix

Chemical Name : Oxygen
 CAS Number : 7782-44-7
 Hazard Type(s) : -
 Max Daily Amount / Unit : 0-2599 Cubic Feet
 Average Daily Amount / Unit : 0-2599 Cubic Feet
 Days Onsite : 365
 Physical State(s) : Gas, Pure

BRS

Facility Name : FEDEX GROUND PACKAGE SYSTEM, INC.
 Facility Address : 330 W. RESOURCE DRIVE, BLOOMINGTON, CA 92316
 County : SAN BERNARDINO

Site Details

Date Form Received by Agency : 2020-02-25
 EPA ID : CAL000196018
 Mailing Address : 1000 FEDEX DRIVE ENVIRONMENTAL AFFAIRS, MOON TOWNSHIP, CA 15108
 Contact : CHRIS TUTTLE
 Contact Address : 1000 FEDEX DRIVE ENVIRONMENTAL AFFAIRS, MOON TOWNSHIP, PA 15108
 Contact Country : US
 Contact Telephone : 412-859-2384
 Contact Email : ENVIRONMENTAL@FEDEX.COM

Map Id: 27
 Direction: W
 Distance: 0.365 mi., 1926 ft.
 Elevation: 908 ft.
 Relative: Lower

Envirosite ID: 246651
 EPA ID: N/R

Site Name : FedEx Ground RLTO | OUTSOURCE FLEET SERVICES INC | FEDEX GROUND PACKAGE SYSTEM, INC.
 330 W RESOURCE DR | 330 RESOURCE DR | 330 WEST RESOURCE DR
 BLOOMINGTON | RIALTO | Bloomington, CA

Database(s) : [AST - CA, BRS, CALEPA SITES - CA, CHMIRS - CA, CIWQS - CA, ECHO, FID UST - CA, FRS, HAZMAT_SAN BERNARDINO COUNTY - CA, HAZNET - CA, HMIRS (DOT), HWG - CA, ICIS, INACTIVE PCS, NPDES - CA, OSHA, PCS FACILITY, RCRA_LQG, RCRA_NONGEN, RFR - CA, UST - CA] **(cont.)**

BRS (cont.)

EPA Region : 09
 Land Type : Private
 Source Type : Annual/Biennial Report updated with Notification
 Classification : Large Quantity Generator

Description :

Handlers that generate 1,000 kg or more of hazardous waste during any calendar month; or generate more than 1 kg of acutely hazardous waste during any calendar month; or generate more than 100 kg of any residue or contaminated soil, waste or other debris resulting from the cleanup of a spill, into or on any land or water, of acutely hazardous waste during any calendar month; or generate 1 kg or less of acutely hazardous waste during any calendar month, and accumulate more than 1 kg of acutely hazardous waste at any time; or generate 100 kg or less of any residue or contaminated soil, waste or other debris resulting from the cleanup of a spill, into or on any land or water, of acutely hazardous waste during any calendar month, and accumulated more than 100 kg of that material at any time.

Last Date in Agency List : 2021-04-26

Owner/Operator Summary

Owner/Operator Name : FEDEX GROUND PACKAGE SYSTEM, INC.
 Owner/Operator Address : 1000 FEDEX DRIVE ENVIRONMENTAL SERVICES, MOON TOWNSHIP, PA 15108
 Owner/Operator Country : US
 Owner/Operator Telephone : 412-262-7375
 Owner/Operator Email : N/R
 Owner/Operator Fax : N/R
 Legal Status : Private
 Owner/Operator Type : Operator
 Owner/Operator Start Date : 2000-01-19
 Owner/Operator End Date : N/R

Owner/Operator Name : FEDEX GROUND PACKAGE SYSTEM, INC.
 Owner/Operator Address : 1000 FEDEX DRIVE ENVIRONMENTAL SERVICES, MOON TOWNSHIP, PA 15108
 Owner/Operator Country : US
 Owner/Operator Telephone : 412-262-7375
 Owner/Operator Email : N/R
 Owner/Operator Fax : N/R
 Legal Status : Private
 Owner/Operator Type : Owner
 Owner/Operator Start Date : 2000-01-19
 Owner/Operator End Date : N/R

Map Id: 27
 Direction: W
 Distance: 0.365 mi., 1926 ft.
 Elevation: 908 ft.
 Relative: Lower

EnviroSite ID: 246651
 EPA ID: N/R

Site Name : FedEx Ground RLTO | OUTSOURCE FLEET SERVICES INC | FEDEX GROUND PACKAGE SYSTEM, INC.
 330 W RESOURCE DR | 330 RESOURCE DR | 330 WEST RESOURCE DR
 BLOOMINGTON | RIALTO | Bloomington, CA

Database(s) : [AST - CA, BRS, CALEPA SITES - CA, CHMIRS - CA, CIWQS - CA, ECHO, FID UST - CA, FRS, HAZMAT_SAN BERNARDINO COUNTY - CA, HAZNET - CA, HMIRS (DOT), HWG - CA, ICIS, INACTIVE PCS, NPDES - CA, OSHA, PCS FACILITY, RCRA_LQG, RCRA_NONGEN, RFR - CA, UST - CA] **(cont.)**

BRS (cont.)

Waste Activity Monitoring

Details for this site have been truncated due to the large number of available details for this site within this dataset. For the complete details for this site, contact your EnviroSite account representative for a complimentary site report containing all of the details available.

Report Cycle : 2019
 Hazardous Waste Page Number : 1
 Hazardous Waste Sub-Page Number : 1
 BR Form : GM
 Waste Description : CRACKED LEAD ACID BATTERY
 Primary NAICS : 49211 - Couriers and Express Delivery Services
 Source Code : G19 - Other one-time or intermittent processes (specify in comments)
 Form Code : W309 - Batteries, battery parts, cores, casings (lead-acid or other types)

Management Method : H141 - The site receiving this waste stored/bulked and transferred the waste with no treatment or recovery (H010-H129), fuel blending (H061), or disposal (H131-H135) at that receiving site.

Generation Tons : 0.025
 Managed Tons : 0
 Shipped Tons : 0.025
 Received Tons : 0
 Receiver ID : CAD008302903
 Receiver State : CA
 Shipper ID : CAL000196018
 Shipper State : CA
 Waste Minimization : X - No waste minimization efforts were implemented for this waste
 Waste Code List : D002, D008
 Waste Code Group : D008 - LEAD
 Waste Generation Type : N/R

Report Cycle : 2019
 Hazardous Waste Page Number : 2
 Hazardous Waste Sub-Page Number : 1
 BR Form : GM
 Waste Description : FLAMMABLE DEBRIS
 Primary NAICS : 49211 - Couriers and Express Delivery Services

Source Code : G13 - Cleaning out process equipment (periodic sludge or residual removal from enclosed processes including internal scrubbing or cleaning)

Map Id: 27
 Direction: W
 Distance: 0.365 mi., 1926 ft.
 Elevation: 908 ft.
 Relative: Lower

EnviroSite ID: 246651
 EPA ID: N/R

Site Name : FedEx Ground RLTO | OUTSOURCE FLEET SERVICES INC | FEDEX GROUND PACKAGE SYSTEM, INC.
 330 W RESOURCE DR | 330 RESOURCE DR | 330 WEST RESOURCE DR
 BLOOMINGTON | RIALTO | Bloomington, CA

Database(s) : [AST - CA, BRS, CALEPA SITES - CA, CHMIRS - CA, CIWQS - CA, ECHO, FID UST - CA, FRS, HAZMAT_SAN BERNARDINO COUNTY - CA, HAZNET - CA, HMIRS (DOT), HWG - CA, ICIS, INACTIVE PCS, NPDES - CA, OSHA, PCS FACILITY, RCRA_LQG, RCRA_NONGEN, RFR - CA, UST - CA] **(cont.)**

BRS (cont.)

Form Code : W002 - Contaminated debris (see definition at 40 CFR 268.2(g) and requirements at 40 CFR 268.45):for example, certain paper, clothing, rags, wood, empty fiber or plastic containers, glass, piping, or other solids

Management Method : H061 - Fuel blending prior to energy recovery at another site (waste generated either on-site or received from off-site)

Generation Tons : 0.1625
 Managed Tons : 0
 Shipped Tons : 0.1625
 Received Tons : 0
 Receiver ID : CAD008302903
 Receiver State : CA
 Shipper ID : CAL000196018
 Shipper State : CA
 Waste Minimization : X - No waste minimization efforts were implemented for this waste
 Waste Code List : D001, F003, F005
 Waste Code Group : F1_5 - F001-F005 combinations
 Waste Generation Type : N/R

Report Cycle : 2019
 Hazardous Waste Page Number : 2
 Hazardous Waste Sub-Page Number : 2
 BR Form : GM
 Waste Description : FLAMMABLE DEBRIS
 Primary NAICS : 49211 - Couriers and Express Delivery Services

Source Code : G13 - Cleaning out process equipment (periodic sludge or residual removal from enclosed processes including internal scrubbing or cleaning)

Form Code : W002 - Contaminated debris (see definition at 40 CFR 268.2(g) and requirements at 40 CFR 268.45):for example, certain paper, clothing, rags, wood, empty fiber or plastic containers, glass, piping, or other solids

Map Id: 27
 Direction: W
 Distance: 0.365 mi., 1926 ft.
 Elevation: 908 ft.
 Relative: Lower

EnviroSite ID: 246651
 EPA ID: N/R

Site Name : FedEx Ground RLTO | OUTSOURCE FLEET SERVICES INC | FEDEX GROUND PACKAGE SYSTEM, INC.
 330 W RESOURCE DR | 330 RESOURCE DR | 330 WEST RESOURCE DR
 BLOOMINGTON | RIALTO | Bloomington, CA

Database(s) : [AST - CA, BRS, CALEPA SITES - CA, CHMIRS - CA, CIWQS - CA, ECHO, FID UST - CA, FRS, HAZMAT_SAN BERNARDINO COUNTY - CA, HAZNET - CA, HMIRS (DOT), HWG - CA, ICIS, INACTIVE PCS, NPDES - CA, OSHA, PCS FACILITY, RCRA_LQG, RCRA_NONGEN, RFR - CA, UST - CA] **(cont.)**

BRS (cont.)

Management Method :	H141 - The site receiving this waste stored/bulked and transferred the waste with no treatment or recovery (H010-H129), fuel blending (H061), or disposal (H131-H135) at that receiving site.
Generation Tons :	0.825
Managed Tons :	0
Shipped Tons :	0.825
Received Tons :	0
Receiver ID :	CAD008302903
Receiver State :	CA
Shipper ID :	CAL000196018
Shipper State :	CA
Waste Minimization :	X - No waste minimization efforts were implemented for this waste
Waste Code List :	D001, F003, F005
Waste Code Group :	F1_5 - F001-F005 combinations
Waste Generation Type :	N/R
Report Cycle :	2019
Hazardous Waste Page Number :	3
Hazardous Waste Sub-Page Number :	1
BR Form :	GM
Waste Description :	FUEL FILTERS
Primary NAICS :	49211 - Couriers and Express Delivery Services
Source Code :	G16 - Oil changes and filter or battery replacement (automotive, machinery, etc)
Form Code :	W319 - Other inorganic solids (specify in comments)
Management Method :	H141 - The site receiving this waste stored/bulked and transferred the waste with no treatment or recovery (H010-H129), fuel blending (H061), or disposal (H131-H135) at that receiving site.
Generation Tons :	0.04
Managed Tons :	0
Shipped Tons :	0.04
Received Tons :	0
Receiver ID :	CAD008302903
Receiver State :	CA
Shipper ID :	CAL000196018
Shipper State :	CA
Waste Minimization :	X - No waste minimization efforts were implemented for this waste
Waste Code List :	D018
Waste Code Group :	D018 - BENZENE

Map Id: 27
 Direction: W
 Distance: 0.365 mi., 1926 ft.
 Elevation: 908 ft.
 Relative: Lower

Envirosite ID: 246651
 EPA ID: N/R

Site Name : FedEx Ground RLTO | OUTSOURCE FLEET SERVICES INC | FEDEX GROUND PACKAGE SYSTEM, INC.
 330 W RESOURCE DR | 330 RESOURCE DR | 330 WEST RESOURCE DR
 BLOOMINGTON | RIALTO | Bloomington, CA

Database(s) : [AST - CA, BRS, CALEPA SITES - CA, CHMIRS - CA, CIWQS - CA, ECHO, FID UST - CA, FRS, HAZMAT_SAN BERNARDINO COUNTY - CA, HAZNET - CA, HMIRS (DOT), HWG - CA, ICIS, INACTIVE PCS, NPDES - CA, OSHA, PCS FACILITY, RCRA_LQG, RCRA_NONGEN, RFR - CA, UST - CA] **(cont.)**

BRS (cont.)

Waste Generation Type :	N/R
Report Cycle :	2019
Hazardous Waste Page Number :	4
Hazardous Waste Sub-Page Number :	1
BR Form :	GM
Waste Description :	LAB PACK - INCINERATION
Primary NAICS :	49211 - Couriers and Express Delivery Services
Source Code :	G11 - Discarding off-specification, out-of-date, and/or unused chemicals or products
Form Code :	W001 - Lab packs from any source not containing acute hazardous waste
Management Method :	H141 - The site receiving this waste stored/bulked and transferred the waste with no treatment or recovery (H010-H129), fuel blending (H061), or disposal (H131-H135) at that receiving site.
Generation Tons :	4.404
Managed Tons :	0
Shipped Tons :	4.404
Received Tons :	0
Receiver ID :	CAD008302903
Receiver State :	CA
Shipper ID :	CAL000196018
Shipper State :	CA
Waste Minimization :	X - No waste minimization efforts were implemented for this waste
Waste Code List :	D001, D002, D003, D018, D035, D039, D040, F003, F005, U002, U112, U122, U159, U220, U239
Waste Code Group :	F1_5 - F001-F005 combinations
Waste Generation Type :	N/R
Report Cycle :	2019
Hazardous Waste Page Number :	5
Hazardous Waste Sub-Page Number :	1
BR Form :	GM
Waste Description :	LAB PACK - INCINERATION
Primary NAICS :	49211 - Couriers and Express Delivery Services

Map Id: 27
 Direction: W
 Distance: 0.365 mi., 1926 ft.
 Elevation: 908 ft.
 Relative: Lower

EnviroSite ID: 246651
 EPA ID: N/R

Site Name : FedEx Ground RLTO | OUTSOURCE FLEET SERVICES INC | FEDEX GROUND PACKAGE SYSTEM, INC.
 330 W RESOURCE DR | 330 RESOURCE DR | 330 WEST RESOURCE DR
 BLOOMINGTON | RIALTO | Bloomington, CA

Database(s) : [AST - CA, BRS, CALEPA SITES - CA, CHMIRS - CA, CIWQS - CA, ECHO, FID UST - CA, FRS, HAZMAT_SAN BERNARDINO COUNTY - CA, HAZNET - CA, HMIRS (DOT), HWG - CA, ICIS, INACTIVE PCS, NPDES - CA, OSHA, PCS FACILITY, RCRA_LQG, RCRA_NONGEN, RFR - CA, UST - CA] **(cont.)**

BRS (cont.)

Source Code :	G11 - Discarding off-specification, out-of-date, and/or unused chemicals or products
Form Code :	W004 - Lab packs from any source containing acute hazardous waste
Management Method :	H141 - The site receiving this waste stored/bulked and transferred the waste with no treatment or recovery (H010-H129), fuel blending (H061), or disposal (H131-H135) at that receiving site.
Generation Tons :	0.0095
Managed Tons :	0
Shipped Tons :	0.0095
Received Tons :	0
Receiver ID :	CAD008302903
Receiver State :	CA
Shipper ID :	CAL000196018
Shipper State :	CA
Waste Minimization :	X - No waste minimization efforts were implemented for this waste
Waste Code List :	P075, P105
Waste Code Group :	PMIX - P mixtures
Waste Generation Type :	N/R
Report Cycle :	2019
Hazardous Waste Page Number :	6
Hazardous Waste Sub-Page Number :	1
BR Form :	GM
Waste Description :	MAPP GAS
Primary NAICS :	49211 - Couriers and Express Delivery Services
Source Code :	G11 - Discarding off-specification, out-of-date, and/or unused chemicals or products
Form Code :	W801 - Compressed gases of any type
Management Method :	H141 - The site receiving this waste stored/bulked and transferred the waste with no treatment or recovery (H010-H129), fuel blending (H061), or disposal (H131-H135) at that receiving site.
Generation Tons :	0.0025
Managed Tons :	0
Shipped Tons :	0.0025
Received Tons :	0
Receiver ID :	CAT080014079
Receiver State :	CA

Map Id: 27
 Direction: W
 Distance: 0.365 mi., 1926 ft.
 Elevation: 908 ft.
 Relative: Lower

EnviroSite ID: 246651
 EPA ID: N/R

Site Name : FedEx Ground RLTO | OUTSOURCE FLEET SERVICES INC | FEDEX GROUND PACKAGE SYSTEM, INC.
 330 W RESOURCE DR | 330 RESOURCE DR | 330 WEST RESOURCE DR
 BLOOMINGTON | RIALTO | Bloomington, CA

Database(s) : [AST - CA, BRS, CALEPA SITES - CA, CHMIRS - CA, CIWQS - CA, ECHO, FID UST - CA, FRS, HAZMAT_SAN BERNARDINO COUNTY - CA, HAZNET - CA, HMIRS (DOT), HWG - CA, ICIS, INACTIVE PCS, NPDES - CA, OSHA, PCS FACILITY, RCRA_LQG, RCRA_NONGEN, RFR - CA, UST - CA] **(cont.)**

BRS (cont.)

Shipper ID : CAL000196018
 Shipper State : CA
 Waste Minimization : X - No waste minimization efforts were implemented for this waste
 Waste Code List : D001
 Waste Code Group : D001 - IGNITABLE WASTE
 Waste Generation Type : N/R

Report Cycle : 2019
 Hazardous Waste Page Number : 7
 Hazardous Waste Sub-Page Number : 1
 BR Form : GM
 Waste Description : PROPANE CYLINDER
 Primary NAICS : 49211 - Couriers and Express Delivery Services

Source Code : G11 - Discarding off-specification, out-of-date, and/or unused chemicals or products

Form Code : W801 - Compressed gases of any type

Management Method : H141 - The site receiving this waste stored/bulked and transferred the waste with no treatment or recovery (H010-H129), fuel blending (H061), or disposal (H131-H135) at that receiving site.

Generation Tons : 0.0025
 Managed Tons : 0
 Shipped Tons : 0.0025
 Received Tons : 0
 Receiver ID : CAT080014079
 Receiver State : CA
 Shipper ID : CAL000196018
 Shipper State : CA
 Waste Minimization : X - No waste minimization efforts were implemented for this waste
 Waste Code List : D001
 Waste Code Group : D001 - IGNITABLE WASTE
 Waste Generation Type : N/R

Report Cycle : 2011
 Hazardous Waste Page Number : 1
 Hazardous Waste Sub-Page Number : 1
 BR Form : GM
 Waste Description : AMINES LOOSE PACK
 Primary NAICS : 49211 - Couriers and Express Delivery Services

Map Id: 27
 Direction: W
 Distance: 0.365 mi., 1926 ft.
 Elevation: 908 ft.
 Relative: Lower

EnviroSite ID: 246651
 EPA ID: N/R

Site Name : FedEx Ground RLTO | OUTSOURCE FLEET SERVICES INC | FEDEX GROUND PACKAGE SYSTEM, INC.
 330 W RESOURCE DR | 330 RESOURCE DR | 330 WEST RESOURCE DR
 BLOOMINGTON | RIALTO | Bloomington, CA

Database(s) : [AST - CA, BRS, CALEPA SITES - CA, CHMIRS - CA, CIWQS - CA, ECHO, FID UST - CA, FRS, HAZMAT_SAN BERNARDINO COUNTY - CA, HAZNET - CA, HMIRS (DOT), HWG - CA, ICIS, INACTIVE PCS, NPDES - CA, OSHA, PCS FACILITY, RCRA_LQG, RCRA_NONGEN, RFR - CA, UST - CA] **(cont.)**

BRS (cont.)

Source Code :	G11 - Discarding off-specification, out-of-date, and/or unused chemicals or products
Form Code :	W219 - Other organic liquid (specify in comments)
Management Method :	H141 - The site receiving this waste stored/bulked and transferred the waste with no treatment or recovery (H010-H129), fuel blending (H061), or disposal (H131-H135) at that receiving site.
Generation Tons :	0.1435
Managed Tons :	0
Shipped Tons :	0.1435
Received Tons :	0
Receiver ID :	CAD008302903
Receiver State :	CA
Shipper ID :	CAL000196018
Shipper State :	CA
Waste Minimization :	X - No waste minimization efforts were implemented for this waste
Waste Code List :	D001, D002
Waste Code Group :	ICR - D001-D003 combinations only
Waste Generation Type :	N/R
Report Cycle :	2011
Hazardous Waste Page Number :	2
Hazardous Waste Sub-Page Number :	1
BR Form :	GM
Waste Description :	FLAMMABLE LOOSEPACK
Primary NAICS :	49211 - Couriers and Express Delivery Services
Source Code :	G11 - Discarding off-specification, out-of-date, and/or unused chemicals or products
Form Code :	W204 - Concentrated halogenated/ non-halogenated solvent mixture
Management Method :	H061 - Fuel blending prior to energy recovery at another site (waste generated either on-site or received from off-site)
Generation Tons :	5.385
Managed Tons :	0
Shipped Tons :	5.385
Received Tons :	0
Receiver ID :	CAD008302903
Receiver State :	CA
Shipper ID :	CAL000196018

Map Id: 27
 Direction: W
 Distance: 0.365 mi., 1926 ft.
 Elevation: 908 ft.
 Relative: Lower

EnviroSite ID: 246651
 EPA ID: N/R

Site Name : FedEx Ground RLTO | OUTSOURCE FLEET SERVICES INC | FEDEX GROUND PACKAGE SYSTEM, INC.
 330 W RESOURCE DR | 330 RESOURCE DR | 330 WEST RESOURCE DR
 BLOOMINGTON | RIALTO | Bloomington, CA

Database(s) : [AST - CA, BRS, CALEPA SITES - CA, CHMIRS - CA, CIWQS - CA, ECHO, FID UST - CA, FRS, HAZMAT_SAN BERNARDINO COUNTY - CA, HAZNET - CA, HMIRS (DOT), HWG - CA, ICIS, INACTIVE PCS, NPDES - CA, OSHA, PCS FACILITY, RCRA_LQG, RCRA_NONGEN, RFR - CA, UST - CA] **(cont.)**

BRS (cont.)

Shipper State : CA
 Waste Minimization : X - No waste minimization efforts were implemented for this waste
 Waste Code List : D001, D035, F005

Waste Code Group : F005 - THE FOLLOWING SPENT NONHALOGENATED SOLVENTS: TOLUENE, METHYL ETHYL KETONE, CARBON DISULFIDE, ISOBUTANOL, PYRIDINE, BENZENE, 2-ETHOXYETHANOL, AND 2-NIT

Waste Generation Type : N/R

CALEPA SITES - CA

Facility Name : FedEx Ground RLTO
 Facility Address : 330 W RESOURCE DR, BLOOMINGTON, 92316

Site ID : 531860
 EI ID : 252572
 EI Description : Industrial Facility Storm Water
 Latitude : 34.043610
 Longitude : -117.374510
 Agency Hyperlink : [Click here for hyperlink provided by the agency.](#)
 Last Date in Agency List : 2021-04-29

Facility Name : FedEx Ground - RLTO
 Facility Address : 330 W RESOURCE DR, BLOOMINGTON, 92376

Site ID : 29922
 EI ID : 10039198
 EI Description : Aboveground Petroleum Storage
 Latitude : 34.041803
 Longitude : -117.370470
 Agency Hyperlink : [Click here for hyperlink provided by the agency.](#)
 Last Date in Agency List : 2021-04-29

Site ID : 29922
 EI ID : 10039198
 EI Description : Chemical Storage Facilities
 Latitude : 34.041803
 Longitude : -117.370470
 Agency Hyperlink : [Click here for hyperlink provided by the agency.](#)
 Last Date in Agency List : 2021-04-29

Map Id: 27
 Direction: W
 Distance: 0.365 mi., 1926 ft.
 Elevation: 908 ft.
 Relative: Lower

EnviroSite ID: 246651
 EPA ID: N/R

Site Name : FedEx Ground RLTO | OUTSOURCE FLEET SERVICES INC | FEDEX GROUND PACKAGE SYSTEM, INC.
 330 W RESOURCE DR | 330 RESOURCE DR | 330 WEST RESOURCE DR
 BLOOMINGTON | RIALTO | Bloomington, CA

Database(s) : [AST - CA, BRS, CALEPA SITES - CA, CHMIRS - CA, CIWQS - CA, ECHO, FID UST - CA, FRS, HAZMAT_SAN BERNARDINO COUNTY - CA, HAZNET - CA, HMIRS (DOT), HWG - CA, ICIS, INACTIVE PCS, NPDES - CA, OSHA, PCS FACILITY, RCRA_LQG, RCRA_NONGEN, RFR - CA, UST - CA] **(cont.)**

CALEPA SITES - CA **(cont.)**

Site ID : 29922
 EI ID : 10039198
 EI Description : Hazardous Waste Generator
 Latitude : 34.041803
 Longitude : -117.370470
 Agency Hyperlink : [Click here for hyperlink provided by the agency.](#)
 Last Date in Agency List : 2021-04-29

Site ID : 29922
 EI ID : 10039198
 EI Description : Underground Storage Tank
 Latitude : 34.041803
 Longitude : -117.370470
 Agency Hyperlink : [Click here for hyperlink provided by the agency.](#)
 Last Date in Agency List : 2021-04-29

CHMIRS - CA

Facility Address : 330 Resource Drive, Bloomington
 County : San Bernardino County

Notified Date : 2018-07-02 22:39:00
 Spill Representative : ERTS
 Control Number : 18-4383
 Substance 1 : Formaldehyde Resin
 Quantity 1 : 48
 Measure 1 : Oz.
 Type 1 : CHEMICAL
 Pipeline 1 : No
 Vessel 1 (300 Tons) : No
 Substance 2 : Propylene Glycol
 Quantity 2 : 48
 Measure 2 : Oz.
 Type 2 : CHEMICAL
 Pipeline 2 : No
 Vessel 2 (300 Tons) : No
 Substance 3 : N/R
 Quantity 3 : N/R
 Measure 3 : N/R
 Type 3 : N/R
 Pipeline 3 : No
 Vessel 3 (300 Tons) : No

Map Id: 27
 Direction: W
 Distance: 0.365 mi., 1926 ft.
 Elevation: 908 ft.
 Relative: Lower

EnviroSite ID: 246651
 EPA ID: N/R

Site Name : FedEx Ground RLTO | OUTSOURCE FLEET SERVICES INC | FEDEX GROUND PACKAGE SYSTEM, INC.
 330 W RESOURCE DR | 330 RESOURCE DR | 330 WEST RESOURCE DR
 BLOOMINGTON | RIALTO | Bloomington, CA

Database(s) : [AST - CA, BRS, CALEPA SITES - CA, CHMIRS - CA, CIWQS - CA, ECHO, FID UST - CA, FRS, HAZMAT_SAN BERNARDINO COUNTY - CA, HAZNET - CA, HMIRS (DOT), HWG - CA, ICIS, INACTIVE PCS, NPDES - CA, OSHA, PCS FACILITY, RCRA_LQG, RCRA_NONGEN, RFR - CA, UST - CA] **(cont.)**

CHMIRS - CA **(cont.)**

Description :	Per the caller Improper loading and unloading caused the containers to break subsequently causing the release.
Contained :	Stopped,Not contained
Water? :	No
Water Way :	None
Drinking Water Impacted :	No
Known Impact :	None
Incident Date :	2018-07-02
Time :	17:00:00
Spill Site :	Industrial Plant
Site :	None
Cause :	Human Error
Other Causes :	N/R
Injuries (Y/N) :	No
Injuries Number :	N/R
Fatal (Y/N) :	No
Fatal Number :	N/R
Evacs (Y/N) :	No
Evacs Number :	N/R
Cleanup :	Contractor
Admin Agency :	San Bernardino County Fire Department
Last Date in Agency List :	2019-03-15

CIWQS - CA

Facility Name :	FedEx Ground Packing System
Facility Address :	330 Resource Drive, Bloomington, CA 92316
County :	San Bernardino
Place ID :	S808622
Agency Name :	FedEx Ground Package System
Last Date in Agency List :	2021-06-15
Facility Name :	FedEx Ground RLTO
Facility Address :	330 W Resource Dr, Bloomington, CA 92316
County :	San Bernardino
Place ID :	S252572
Agency Name :	FedEx Ground Package System Inc
Last Date in Agency List :	2021-06-15

Map Id: 27
 Direction: W
 Distance: 0.365 mi., 1926 ft.
 Elevation: 908 ft.
 Relative: Lower

EnviroSite ID: 246651
 EPA ID: N/R

Site Name : FedEx Ground RLTO | OUTSOURCE FLEET SERVICES INC | FEDEX GROUND PACKAGE SYSTEM, INC.
 330 W RESOURCE DR | 330 RESOURCE DR | 330 WEST RESOURCE DR
 BLOOMINGTON | RIALTO | Bloomington, CA

Database(s) : [AST - CA, BRS, CALEPA SITES - CA, CHMIRS - CA, CIWQS - CA, ECHO, FID UST - CA, FRS, HAZMAT_SAN BERNARDINO COUNTY - CA, HAZNET - CA, HMIRS (DOT), HWG - CA, ICIS, INACTIVE PCS, NPDES - CA, OSHA, PCS FACILITY, RCRA_LQG, RCRA_NONGEN, RFR - CA, UST - CA] **(cont.)**

CIWQS - CA **(cont.)**

Facility Name : FedEx Hub Expansion Project
 Facility Address : 330 Resource Drive, Bloomington, CA 92316
 County : San Bernardino

Place ID : S842729
 Agency Name : FedEx Ground Package System
 Last Date in Agency List : 2021-06-15

ECHO

Facility Name : AMERICAN TRANSPORTATION
 Facility Address : 330 RESOURCE DR., BLOOMINGTON, CA 92316
 County : SAN BERNARDINO

Last Inspection Date : N/R
 Registry ID : 110070421257
 FIPS Code : N/R
 EPA Region : 09
 Inspection Count : 0
 Last Inspection Days : N/R
 Informal Count : 0
 Last Informal Action Date : N/R
 Formal Action Count : 0
 Last Formal Action Date : N/R
 Total Penalties : 0
 Penalty Count : N/R
 Last Penalty Date : N/R
 Last Penalty Amount : N/R
 QTRS IN NC : 0
 Programs IN SNC : 0
 Current Compliance Status : No Violation Identified
 Three-Year Compliance Status :
 Collection Method : Zip Code Centroid
 Reference Point : N/R
 Accuracy Meters : 10000
 Derived Tribes : N/R
 Derived HUC : N/R
 Derived WBD : N/R
 Derived STCTY FIPS : N/R
 Derived Zip : N/R
 Derived CD113 : N/R
 Derived CB2010 : N/R
 MYRTK Universe : NNN

Map Id: 27
 Direction: W
 Distance: 0.365 mi., 1926 ft.
 Elevation: 908 ft.
 Relative: Lower

EnviroSite ID: 246651
 EPA ID: N/R

Site Name : FedEx Ground RLTO | OUTSOURCE FLEET SERVICES INC | FEDEX GROUND PACKAGE SYSTEM, INC.
 330 W RESOURCE DR | 330 RESOURCE DR | 330 WEST RESOURCE DR
 BLOOMINGTON | RIALTO | Bloomington, CA

Database(s) : [AST - CA, BRS, CALEPA SITES - CA, CHMIRS - CA, CIWQS - CA, ECHO, FID UST - CA, FRS, HAZMAT_SAN BERNARDINO COUNTY - CA, HAZNET - CA, HMIRS (DOT), HWG - CA, ICIS, INACTIVE PCS, NPDES - CA, OSHA, PCS FACILITY, RCRA_LQG, RCRA_NONGEN, RFR - CA, UST - CA] **(cont.)**

ECHO **(cont.)**

NPDES IDs :	N/R
CWA Permit Types :	N/R
CWA Compliance Tracking :	N/R
CWA NAICS :	N/R
CWA SICS :	N/R
CWA Inspection Count :	N/R
CWA Last Inspection Days :	N/R
CWA Informal Count :	N/R
CWA Formal Action Count :	N/R
CWA Last Formal Action Date :	N/R
CWA Penalties :	N/R
CWA Last Penalty Date :	N/R
CWA Last Penalty Amount :	N/R
CWA Quarters IN NC :	N/R
CWA Current Compliance Status :	N/R
CWA Current SNC Flag :	N
CWA 13 Quarters Compliance Status :	N/R
CWA 13 Quarters Effluent Exceedances:	N/R
CWA Three-Year QNCR Codes :	N/R
DFR URL :	Click here for hyperlink provided by the agency.
Facility SIC :	N/R
Facility NAICS :	811111 - General Automotive Repair
Facility Last Inspection EPA Date :	N/R
Facility Last Inspection State Date :	N/R
Facility Last Formal Act EPA Date :	N/R
Facility Last Formal Act State Date :	N/R
Facility Last Informal Act EPA Date :	N/R
Facility Last Informal Act State Date:	N/R
Facility Federal Agency :	N/R
TRI Reporter :	N/R
Facility Imp Water Flag :	N/R
Current SNC Flag :	N
Indian County Flag :	N
Federal Flag :	N/R
US Mexico Border Flag :	N/R
Chesapeake Bay Flag :	N/R
AIR Flag :	N
NPDES Flag :	N
SDWIS Flag :	N
RCRA Flag :	Y
TRI Flag :	N
GHG Flag :	N
Major Flag :	N/R
Active Flag :	Y
NAA Flag :	N

Map Id: 27
 Direction: W
 Distance: 0.365 mi., 1926 ft.
 Elevation: 908 ft.
 Relative: Lower

EnviroSite ID: 246651
 EPA ID: N/R

Site Name : FedEx Ground RLTO | OUTSOURCE FLEET SERVICES INC | FEDEX GROUND PACKAGE SYSTEM, INC.
 330 W RESOURCE DR | 330 RESOURCE DR | 330 WEST RESOURCE DR
 BLOOMINGTON | RIALTO | Bloomington, CA

Database(s) : [AST - CA, BRS, CALEPA SITES - CA, CHMIRS - CA, CIWQS - CA, ECHO, FID UST - CA, FRS, HAZMAT_SAN BERNARDINO COUNTY - CA, HAZNET - CA, HMIRS (DOT), HWG - CA, ICIS, INACTIVE PCS, NPDES - CA, OSHA, PCS FACILITY, RCRA_LQG, RCRA_NONGEN, RFR - CA, UST - CA] **(cont.)**

ECHO **(cont.)**

Latitude : 34.058099
 Longitude : -117.39039
 Last Date in Agency List : 2021-04-16

Facility Name : FEDEX GROUND
 Facility Address : 330 RESOURCE DRIVE, BLOOMINGTON, CA 92316
 County : SAN BERNARDINO

Last Inspection Date : N/R
 Registry ID : 110021009843
 FIPS Code : 06071
 EPA Region : 09
 Inspection Count : 0
 Last Inspection Days : N/R
 Informal Count : 0
 Last Informal Action Date : N/R
 Formal Action Count : 0
 Last Formal Action Date : N/R
 Total Penalties : 0
 Penalty Count : N/R
 Last Penalty Date : N/R
 Last Penalty Amount : N/R
 QTRS IN NC : 0
 Programs IN SNC : 0
 Current Compliance Status : No Violation Identified
 Three-Year Compliance Status :
 Collection Method : ADDRESS MATCHING-HOUSE NUMBER
 Reference Point : ENTRANCE POINT OF A FACILITY OR STATION
 Accuracy Meters : 50

Derived Tribes : San Manuel Band of Mission Indians, California - 11 mile(s), San Manuel Band of Mission Indians, California - 11.1 mile(s)

Derived HUC : 18070203
 Derived WBD : 180702030804
 Derived STCTY FIPS : 06071
 Derived Zip : 92316
 Derived CD113 : 35
 Derived CB2010 : 060710040032025
 MYRTK Universe : NNN
 NPDES IDs : N/R
 CWA Permit Types : N/R
 CWA Compliance Tracking : N/R

Map Id: 27
 Direction: W
 Distance: 0.365 mi., 1926 ft.
 Elevation: 908 ft.
 Relative: Lower

EnviroSite ID: 246651
 EPA ID: N/R

Site Name : FedEx Ground RLTO | OUTSOURCE FLEET SERVICES INC | FEDEX GROUND PACKAGE SYSTEM, INC.
 330 W RESOURCE DR | 330 RESOURCE DR | 330 WEST RESOURCE DR
 BLOOMINGTON | RIALTO | Bloomington, CA

Database(s) : [AST - CA, BRS, CALEPA SITES - CA, CHMIRS - CA, CIWQS - CA, ECHO, FID UST - CA, FRS, HAZMAT_SAN BERNARDINO COUNTY - CA, HAZNET - CA, HMIRS (DOT), HWG - CA, ICIS, INACTIVE PCS, NPDES - CA, OSHA, PCS FACILITY, RCRA_LQG, RCRA_NONGEN, RFR - CA, UST - CA] **(cont.)**

ECHO **(cont.)**

CWA NAICS :	N/R
CWA SICS :	N/R
CWA Inspection Count :	N/R
CWA Last Inspection Days :	N/R
CWA Informal Count :	N/R
CWA Formal Action Count :	N/R
CWA Last Formal Action Date :	N/R
CWA Penalties :	N/R
CWA Last Penalty Date :	N/R
CWA Last Penalty Amount :	N/R
CWA Quarters IN NC :	N/R
CWA Current Compliance Status :	N/R
CWA Current SNC Flag :	N
CWA 13 Quarters Compliance Status :	N/R
CWA 13 Quarters Effluent Exceedances:	N/R
CWA Three-Year QNCR Codes :	N/R
DFR URL :	Click here for hyperlink provided by the agency.
Facility SIC :	N/R

Facility NAICS : 492110 - Couriers and Express Delivery Services, 49211 - Couriers and Express Delivery Services

Facility Last Inspection EPA Date :	N/R
Facility Last Inspection State Date :	N/R
Facility Last Formal Act EPA Date :	N/R
Facility Last Formal Act State Date :	N/R
Facility Last Informal Act EPA Date :	N/R
Facility Last Informal Act State Date:	N/R
Facility Federal Agency :	N/R
TRI Reporter :	N/R
Facility Imp Water Flag :	N/R
Current SNC Flag :	N
Indian County Flag :	N
Federal Flag :	N/R
US Mexico Border Flag :	N
Chesapeake Bay Flag :	N/R
AIR Flag :	N
NPDES Flag :	N
SDWIS Flag :	N
RCRA Flag :	Y
TRI Flag :	N
GHG Flag :	N
Major Flag :	N/R
Active Flag :	Y
NAA Flag :	Y

Map Id: 27
 Direction: W
 Distance: 0.365 mi., 1926 ft.
 Elevation: 908 ft.
 Relative: Lower

EnviroSite ID: 246651
 EPA ID: N/R

Site Name : FedEx Ground RLTO | OUTSOURCE FLEET SERVICES INC | FEDEX GROUND PACKAGE SYSTEM, INC.
 330 W RESOURCE DR | 330 RESOURCE DR | 330 WEST RESOURCE DR
 BLOOMINGTON | RIALTO | Bloomington, CA

Database(s) : [AST - CA, BRS, CALEPA SITES - CA, CHMIRS - CA, CIWQS - CA, ECHO, FID UST - CA, FRS, HAZMAT_SAN BERNARDINO COUNTY - CA, HAZNET - CA, HMIRS (DOT), HWG - CA, ICIS, INACTIVE PCS, NPDES - CA, OSHA, PCS FACILITY, RCRA_LQG, RCRA_NONGEN, RFR - CA, UST - CA] **(cont.)**

ECHO **(cont.)**

Latitude : 34.041118
 Longitude : -117.372783
 Last Date in Agency List : 2020-02-10

Facility Name : FEDEX GROUND PACKAGE SYSTEM, INC.
 Facility Address : 330 RESOURCE DRIVE, BLOOMINGTON, CA 92316
 County : SAN BERNARDINO

Last Inspection Date : N/R
 Registry ID : 110021009843
 FIPS Code : 06071
 EPA Region : 09
 Inspection Count : 0
 Last Inspection Days : N/R
 Informal Count : 0
 Last Informal Action Date : N/R
 Formal Action Count : 0
 Last Formal Action Date : N/R
 Total Penalties : 0
 Penalty Count : N/R
 Last Penalty Date : N/R
 Last Penalty Amount : N/R
 QTRS IN NC : 0
 Programs IN SNC : 0
 Current Compliance Status : No Violation Identified
 Three-Year Compliance Status : _____
 Collection Method : N/R
 Reference Point : N/R
 Accuracy Meters : N/R

Derived Tribes : San Manuel Band of Mission Indians, California - 11 mile(s), San Manuel Band of Mission Indians, California - 11.1 mile(s)

Derived HUC : 18070203
 Derived WBD : 180702030804
 Derived STCTY FIPS : 06071
 Derived Zip : 92316
 Derived CD113 : 35
 Derived CB2010 : 060710040032025
 MYRTK Universe : NNY
 NPDES IDs : N/R
 CWA Permit Types : N/R
 CWA Compliance Tracking : N/R

Map Id: 27
 Direction: W
 Distance: 0.365 mi., 1926 ft.
 Elevation: 908 ft.
 Relative: Lower

EnviroSite ID: 246651
 EPA ID: N/R

Site Name : FedEx Ground RLTO | OUTSOURCE FLEET SERVICES INC | FEDEX GROUND PACKAGE SYSTEM, INC.
 330 W RESOURCE DR | 330 RESOURCE DR | 330 WEST RESOURCE DR
 BLOOMINGTON | RIALTO | Bloomington, CA

Database(s) : [AST - CA, BRS, CALEPA SITES - CA, CHMIRS - CA, CIWQS - CA, ECHO, FID UST - CA, FRS, HAZMAT_SAN BERNARDINO COUNTY - CA, HAZNET - CA, HMIRS (DOT), HWG - CA, ICIS, INACTIVE PCS, NPDES - CA, OSHA, PCS FACILITY, RCRA_LQG, RCRA_NONGEN, RFR - CA, UST - CA] **(cont.)**

ECHO **(cont.)**

CWA NAICS :	N/R
CWA SICS :	N/R
CWA Inspection Count :	N/R
CWA Last Inspection Days :	N/R
CWA Informal Count :	N/R
CWA Formal Action Count :	N/R
CWA Last Formal Action Date :	N/R
CWA Penalties :	N/R
CWA Last Penalty Date :	N/R
CWA Last Penalty Amount :	N/R
CWA Quarters IN NC :	N/R
CWA Current Compliance Status :	N/R
CWA Current SNC Flag :	N
CWA 13 Quarters Compliance Status :	N/R
CWA 13 Quarters Effluent Exceedances:	N/R
CWA Three-Year QNCR Codes :	N/R
DFR URL :	Click here for hyperlink provided by the agency.
Facility SIC :	N/R

Facility NAICS : 492110 - Couriers and Express Delivery Services, 49211 - Couriers and Express Delivery Services

Facility Last Inspection EPA Date :	N/R
Facility Last Inspection State Date :	N/R
Facility Last Formal Act EPA Date :	N/R
Facility Last Formal Act State Date :	N/R
Facility Last Informal Act EPA Date :	N/R
Facility Last Informal Act State Date:	N/R
Facility Federal Agency :	N/R
TRI Reporter :	N/R
Facility Imp Water Flag :	N/R
Current SNC Flag :	N
Indian County Flag :	N
Federal Flag :	N/R
US Mexico Border Flag :	N
Chesapeake Bay Flag :	N/R
AIR Flag :	N
NPDES Flag :	N
SDWIS Flag :	N
RCRA Flag :	Y
TRI Flag :	N
GHG Flag :	N
Major Flag :	N/R
Active Flag :	Y
NAA Flag :	Y

Map Id: 27
 Direction: W
 Distance: 0.365 mi., 1926 ft.
 Elevation: 908 ft.
 Relative: Lower

EnviroSite ID: 246651
 EPA ID: N/R

Site Name : FedEx Ground RLTO | OUTSOURCE FLEET SERVICES INC | FEDEX GROUND PACKAGE SYSTEM, INC.
 330 W RESOURCE DR | 330 RESOURCE DR | 330 WEST RESOURCE DR
 BLOOMINGTON | RIALTO | Bloomington, CA

Database(s) : [AST - CA, BRS, CALEPA SITES - CA, CHMIRS - CA, CIWQS - CA, ECHO, FID UST - CA, FRS, HAZMAT_SAN BERNARDINO COUNTY - CA, HAZNET - CA, HMIRS (DOT), HWG - CA, ICIS, INACTIVE PCS, NPDES - CA, OSHA, PCS FACILITY, RCRA_LQG, RCRA_NONGEN, RFR - CA, UST - CA] **(cont.)**

ECHO **(cont.)**

Latitude : 34.041118
 Longitude : -117.372783
 Last Date in Agency List : 2021-04-16

Facility Name : FEDEX GROUND RLTO
 Facility Address : 330 W RESOURCE DR, BLOOMINGTON, CA 92316
 County : SAN BERNARDINO COUNTY

Last Inspection Date : N/R
 Registry ID : 110070089508
 FIPS Code : 06071
 EPA Region : 09
 Inspection Count : 0
 Last Inspection Days : N/R
 Informal Count : 0
 Last Informal Action Date : N/R
 Formal Action Count : 0
 Last Formal Action Date : N/R
 Total Penalties : 0
 Penalty Count : N/R
 Last Penalty Date : N/R
 Last Penalty Amount : N/R
 QTRS IN NC : 0
 Programs IN SNC : 0
 Current Compliance Status : No Violation Identified
 Three-Year Compliance Status : _____
 Collection Method : N/R
 Reference Point : N/R
 Accuracy Meters : N/R

Derived Tribes : San Manuel Band of Mission Indians, California - 11 mile(s), San Manuel Band of Mission Indians, California - 11 mile(s)

Derived HUC : 18070203
 Derived WBD : 180702030804
 Derived STCTY FIPS : 06071
 Derived Zip : 92316
 Derived CD113 : 35
 Derived CB2010 : 060710040032025
 MYRTK Universe : NNN
 NPDES IDs : CAZ213491
 CWA Permit Types : Minor
 CWA Compliance Tracking : On

Map Id: 27
 Direction: W
 Distance: 0.365 mi., 1926 ft.
 Elevation: 908 ft.
 Relative: Lower

EnviroSite ID: 246651
 EPA ID: N/R

Site Name : FedEx Ground RLTO | OUTSOURCE FLEET SERVICES INC | FEDEX GROUND PACKAGE SYSTEM, INC.
 330 W RESOURCE DR | 330 RESOURCE DR | 330 WEST RESOURCE DR
 BLOOMINGTON | RIALTO | Bloomington, CA

Database(s) : [AST - CA, BRS, CALEPA SITES - CA, CHMIRS - CA, CIWQS - CA, ECHO, FID UST - CA, FRS, HAZMAT_SAN BERNARDINO COUNTY - CA, HAZNET - CA, HMIRS (DOT), HWG - CA, ICIS, INACTIVE PCS, NPDES - CA, OSHA, PCS FACILITY, RCRA_LQG, RCRA_NONGEN, RFR - CA, UST - CA] **(cont.)**

ECHO **(cont.)**

CWA NAICS :	N/R
CWA SICS :	4215
CWA Inspection Count :	N/R
CWA Last Inspection Days :	N/R
CWA Informal Count :	N/R
CWA Formal Action Count :	N/R
CWA Last Formal Action Date :	N/R
CWA Penalties :	N/R
CWA Last Penalty Date :	N/R
CWA Last Penalty Amount :	N/R
CWA Quarters IN NC :	0
CWA Current Compliance Status :	No Violation Identified
CWA Current SNC Flag :	N
CWA 13 Quarters Compliance Status :	_____
CWA 13 Quarters Effluent Exceedances:	N/R
CWA Three-Year QNCR Codes :	N/R
DFR URL :	Click here for hyperlink provided by the agency.
Facility SIC :	4215
Facility NAICS :	N/R
Facility Last Inspection EPA Date :	N/R
Facility Last Inspection State Date :	N/R
Facility Last Formal Act EPA Date :	N/R
Facility Last Formal Act State Date :	N/R
Facility Last Informal Act EPA Date :	N/R
Facility Last Informal Act State Date:	N/R
Facility Federal Agency :	N/R
TRI Reporter :	N/R
Facility Imp Water Flag :	Y
Current SNC Flag :	N
Indian County Flag :	N
Federal Flag :	N/R
US Mexico Border Flag :	N
Chesapeake Bay Flag :	N/R
AIR Flag :	N
NPDES Flag :	Y
SDWIS Flag :	N
RCRA Flag :	N
TRI Flag :	N
GHG Flag :	N
Major Flag :	N/R
Active Flag :	Y
NAA Flag :	Y
Latitude :	34.04361
Longitude :	-117.37451
Last Date in Agency List :	2021-04-16

Map Id: 27
 Direction: W
 Distance: 0.365 mi., 1926 ft.
 Elevation: 908 ft.
 Relative: Lower

EnviroSite ID: 246651
 EPA ID: N/R

Site Name : FedEx Ground RLTO | OUTSOURCE FLEET SERVICES INC | FEDEX GROUND PACKAGE SYSTEM, INC.
 330 W RESOURCE DR | 330 RESOURCE DR | 330 WEST RESOURCE DR
 BLOOMINGTON | RIALTO | Bloomington, CA

Database(s) : [AST - CA, BRS, CALEPA SITES - CA, CHMIRS - CA, CIWQS - CA, ECHO, FID UST - CA, FRS, HAZMAT_SAN BERNARDINO COUNTY - CA, HAZNET - CA, HMIRS (DOT), HWG - CA, ICIS, INACTIVE PCS, NPDES - CA, OSHA, PCS FACILITY, RCRA_LQG, RCRA_NONGEN, RFR - CA, UST - CA] **(cont.)**

ECHO **(cont.)**

Facility Name : OUTSOURCE FLEET SERVICES INC
 Facility Address : 330 RESOURCE DR, RIALTO, CA 92376
 County : SAN BERNARDINO

Last Inspection Date : N/R
 Registry ID : 110070453264
 FIPS Code : N/R
 EPA Region : 09
 Inspection Count : 0
 Last Inspection Days : N/R
 Informal Count : 0
 Last Informal Action Date : N/R
 Formal Action Count : 0
 Last Formal Action Date : N/R
 Total Penalties : 0
 Penalty Count : N/R
 Last Penalty Date : N/R
 Last Penalty Amount : N/R
 QTRS IN NC : 0
 Programs IN SNC : 0
 Current Compliance Status : No Violation Identified
 Three-Year Compliance Status :
 Collection Method : Zip Code Centroid
 Reference Point : N/R
 Accuracy Meters : 10000
 Derived Tribes : N/R
 Derived HUC : N/R
 Derived WBD : N/R
 Derived STCTY FIPS : N/R
 Derived Zip : N/R
 Derived CD113 : N/R
 Derived CB2010 : N/R
 MYRTK Universe : NNN
 NPDES IDs : N/R
 CWA Permit Types : N/R
 CWA Compliance Tracking : N/R
 CWA NAICS : N/R
 CWA SICS : N/R
 CWA Inspection Count : N/R
 CWA Last Inspection Days : N/R
 CWA Informal Count : N/R
 CWA Formal Action Count : N/R
 CWA Last Formal Action Date : N/R
 CWA Penalties : N/R

Map Id: 27
 Direction: W
 Distance: 0.365 mi., 1926 ft.
 Elevation: 908 ft.
 Relative: Lower

EnviroSite ID: 246651
 EPA ID: N/R

Site Name : FedEx Ground RLTO | OUTSOURCE FLEET SERVICES INC | FEDEX GROUND PACKAGE SYSTEM, INC.
 330 W RESOURCE DR | 330 RESOURCE DR | 330 WEST RESOURCE DR
 BLOOMINGTON | RIALTO | Bloomington, CA

Database(s) : [AST - CA, BRS, CALEPA SITES - CA, CHMIRS - CA, CIWQS - CA, ECHO, FID UST - CA, FRS, HAZMAT_SAN BERNARDINO COUNTY - CA, HAZNET - CA, HMIRS (DOT), HWG - CA, ICIS, INACTIVE PCS, NPDES - CA, OSHA, PCS FACILITY, RCRA_LQG, RCRA_NONGEN, RFR - CA, UST - CA] **(cont.)**

ECHO **(cont.)**

CWA Last Penalty Date :	N/R
CWA Last Penalty Amount :	N/R
CWA Quarters IN NC :	N/R
CWA Current Compliance Status :	N/R
CWA Current SNC Flag :	N
CWA 13 Quarters Compliance Status :	N/R
CWA 13 Quarters Effluent Exceedances:	N/R
CWA Three-Year QNCR Codes :	N/R
DFR URL :	Click here for hyperlink provided by the agency.
Facility SIC :	N/R
Facility NAICS :	811111 - General Automotive Repair
Facility Last Inspection EPA Date :	N/R
Facility Last Inspection State Date :	N/R
Facility Last Formal Act EPA Date :	N/R
Facility Last Formal Act State Date :	N/R
Facility Last Informal Act EPA Date :	N/R
Facility Last Informal Act State Date:	N/R
Facility Federal Agency :	N/R
TRI Reporter :	N/R
Facility Imp Water Flag :	N/R
Current SNC Flag :	N
Indian County Flag :	N
Federal Flag :	N/R
US Mexico Border Flag :	N/R
Chesapeake Bay Flag :	N/R
AIR Flag :	N
NPDES Flag :	N
SDWIS Flag :	N
RCRA Flag :	Y
TRI Flag :	N
GHG Flag :	N
Major Flag :	N/R
Active Flag :	Y
NAA Flag :	N
Latitude :	34.104163
Longitude :	-117.378558
Last Date in Agency List :	2021-04-16

Facility Name :	SNK REPAIR LLLC
Facility Address :	330 RESOURCE DR, BLOOMINGTON, CA 92316
County :	SAN BERNARDINO

Map Id: 27
 Direction: W
 Distance: 0.365 mi., 1926 ft.
 Elevation: 908 ft.
 Relative: Lower

Site Name : FedEx Ground RLTO | OUTSOURCE FLEET SERVICES INC | FEDEX GROUND PACKAGE SYSTEM, INC.
 330 W RESOURCE DR | 330 RESOURCE DR | 330 WEST RESOURCE DR
 BLOOMINGTON | RIALTO | Bloomington, CA

Database(s) : [AST - CA, BRS, CALEPA SITES - CA, CHMIRS - CA, CIWQS - CA, ECHO, FID UST - CA, FRS, HAZMAT_SAN BERNARDINO COUNTY - CA, HAZNET - CA, HMIRS (DOT), HWG - CA, ICIS, INACTIVE PCS, NPDES - CA, OSHA, PCS FACILITY, RCRA_LQG, RCRA_NONGEN, RFR - CA, UST - CA] **(cont.)**

EnviroSite ID: 246651
 EPA ID: N/R

ECHO **(cont.)**

Last Inspection Date :	N/R
Registry ID :	110070592612
FIPS Code :	N/R
EPA Region :	09
Inspection Count :	0
Last Inspection Days :	N/R
Informal Count :	0
Last Informal Action Date :	N/R
Formal Action Count :	0
Last Formal Action Date :	N/R
Total Penalties :	0
Penalty Count :	N/R
Last Penalty Date :	N/R
Last Penalty Amount :	N/R
QTRS IN NC :	0
Programs IN SNC :	0
Current Compliance Status :	No Violation Identified
Three-Year Compliance Status :	
Collection Method :	Zip Code Centroid
Reference Point :	N/R
Accuracy Meters :	10000
Derived Tribes :	N/R
Derived HUC :	N/R
Derived WBD :	N/R
Derived STCTY FIPS :	N/R
Derived Zip :	N/R
Derived CD113 :	N/R
Derived CB2010 :	N/R
MYRTK Universe :	NNN
NPDES IDs :	N/R
CWA Permit Types :	N/R
CWA Compliance Tracking :	N/R
CWA NAICS :	N/R
CWA SICs :	N/R
CWA Inspection Count :	N/R
CWA Last Inspection Days :	N/R
CWA Informal Count :	N/R
CWA Formal Action Count :	N/R
CWA Last Formal Action Date :	N/R
CWA Penalties :	N/R
CWA Last Penalty Date :	N/R
CWA Last Penalty Amount :	N/R
CWA Quarters IN NC :	N/R
CWA Current Compliance Status :	N/R
CWA Current SNC Flag :	N

Map Id: 27
 Direction: W
 Distance: 0.365 mi., 1926 ft.
 Elevation: 908 ft.
 Relative: Lower

EnviroSite ID: 246651
 EPA ID: N/R

Site Name : FedEx Ground RLTO | OUTSOURCE FLEET SERVICES INC | FEDEX GROUND PACKAGE SYSTEM, INC.
 330 W RESOURCE DR | 330 RESOURCE DR | 330 WEST RESOURCE DR
 BLOOMINGTON | RIALTO | Bloomington, CA

Database(s) : [AST - CA, BRS, CALEPA SITES - CA, CHMIRS - CA, CIWQS - CA, ECHO, FID UST - CA, FRS, HAZMAT_SAN BERNARDINO COUNTY - CA, HAZNET - CA, HMIRS (DOT), HWG - CA, ICIS, INACTIVE PCS, NPDES - CA, OSHA, PCS FACILITY, RCRA_LQG, RCRA_NONGEN, RFR - CA, UST - CA] **(cont.)**

ECHO **(cont.)**

CWA 13 Quarters Compliance Status :	N/R
CWA 13 Quarters Effluent Exceedances:	N/R
CWA Three-Year QNCR Codes :	N/R
DFR URL :	Click here for hyperlink provided by the agency.
Facility SIC :	N/R
Facility NAICS :	811490 - Other Personal and Household Goods Repair and Maintenance
Facility Last Inspection EPA Date :	N/R
Facility Last Inspection State Date :	N/R
Facility Last Formal Act EPA Date :	N/R
Facility Last Formal Act State Date :	N/R
Facility Last Informal Act EPA Date :	N/R
Facility Last Informal Act State Date:	N/R
Facility Federal Agency :	N/R
TRI Reporter :	N/R
Facility Imp Water Flag :	N/R
Current SNC Flag :	N
Indian County Flag :	N
Federal Flag :	N/R
US Mexico Border Flag :	N/R
Chesapeake Bay Flag :	N/R
AIR Flag :	N
NPDES Flag :	N
SDWIS Flag :	N
RCRA Flag :	Y
TRI Flag :	N
GHG Flag :	N
Major Flag :	N/R
Active Flag :	Y
NAA Flag :	N
Latitude :	34.058099
Longitude :	-117.39039
Last Date in Agency List :	2021-04-16
Last Inspection Date :	N/R
Registry ID :	N/R
FIPS Code :	N/R
EPA Region :	09
Inspection Count :	0
Last Inspection Days :	N/R
Informal Count :	0
Last Informal Action Date :	N/R
Formal Action Count :	0
Last Formal Action Date :	N/R
Total Penalties :	0

Map Id: 27
 Direction: W
 Distance: 0.365 mi., 1926 ft.
 Elevation: 908 ft.
 Relative: Lower

EnviroSite ID: 246651
 EPA ID: N/R

Site Name : FedEx Ground RLTO | OUTSOURCE FLEET SERVICES INC | FEDEX GROUND PACKAGE SYSTEM, INC.
 330 W RESOURCE DR | 330 RESOURCE DR | 330 WEST RESOURCE DR
 BLOOMINGTON | RIALTO | Bloomington, CA

Database(s) : [AST - CA, BRS, CALEPA SITES - CA, CHMIRS - CA, CIWQS - CA, ECHO, FID UST - CA, FRS, HAZMAT_SAN BERNARDINO COUNTY - CA, HAZNET - CA, HMIRS (DOT), HWG - CA, ICIS, INACTIVE PCS, NPDES - CA, OSHA, PCS FACILITY, RCRA_LQG, RCRA_NONGEN, RFR - CA, UST - CA] **(cont.)**

ECHO **(cont.)**

Penalty Count :	N/R
Last Penalty Date :	N/R
Last Penalty Amount :	N/R
QTRS IN NC :	0
Programs IN SNC :	0
Current Compliance Status :	No Violation Identified
Three-Year Compliance Status :	
Collection Method :	Zip Code Centroid
Reference Point :	N/R
Accuracy Meters :	10000
Derived Tribes :	N/R
Derived HUC :	N/R
Derived WBD :	N/R
Derived STCTY FIPS :	N/R
Derived Zip :	N/R
Derived CD113 :	N/R
Derived CB2010 :	N/R
MYRTK Universe :	NNN
NPDES IDs :	N/R
CWA Permit Types :	N/R
CWA Compliance Tracking :	N/R
CWA NAICS :	N/R
CWA SICS :	N/R
CWA Inspection Count :	N/R
CWA Last Inspection Days :	N/R
CWA Informal Count :	N/R
CWA Formal Action Count :	N/R
CWA Last Formal Action Date :	N/R
CWA Penalties :	N/R
CWA Last Penalty Date :	N/R
CWA Last Penalty Amount :	N/R
CWA Quarters IN NC :	N/R
CWA Current Compliance Status :	N/R
CWA Current SNC Flag :	N
CWA 13 Quarters Compliance Status :	N/R
CWA 13 Quarters Effluent Exceedances:	N/R
CWA Three-Year QNCR Codes :	N/R
DFR URL :	Click here for hyperlink provided by the agency.
Facility SIC :	N/R
Facility NAICS :	811490 - Other Personal and Household Goods Repair and Maintenance
Facility Last Inspection EPA Date :	N/R
Facility Last Inspection State Date :	N/R
Facility Last Formal Act EPA Date :	N/R
Facility Last Formal Act State Date :	N/R
Facility Last Informal Act EPA Date :	N/R

Map Id: 27
 Direction: W
 Distance: 0.365 mi., 1926 ft.
 Elevation: 908 ft.
 Relative: Lower

EnviroSite ID: 246651
 EPA ID: N/R

Site Name : FedEx Ground RLTO | OUTSOURCE FLEET SERVICES INC | FEDEX GROUND PACKAGE SYSTEM, INC.
 330 W RESOURCE DR | 330 RESOURCE DR | 330 WEST RESOURCE DR
 BLOOMINGTON | RIALTO | Bloomington, CA

Database(s) : [AST - CA, BRS, CALEPA SITES - CA, CHMIRS - CA, CIWQS - CA, ECHO, FID UST - CA, FRS, HAZMAT_SAN BERNARDINO COUNTY - CA, HAZNET - CA, HMIRS (DOT), HWG - CA, ICIS, INACTIVE PCS, NPDES - CA, OSHA, PCS FACILITY, RCRA_LQG, RCRA_NONGEN, RFR - CA, UST - CA] **(cont.)**

ECHO **(cont.)**

Facility Last Informal Act State Date:	N/R
Facility Federal Agency :	N/R
TRI Reporter :	N/R
Facility Imp Water Flag :	N/R
Current SNC Flag :	N
Indian County Flag :	N
Federal Flag :	N/R
US Mexico Border Flag :	N/R
Chesapeake Bay Flag :	N/R
AIR Flag :	N
NPDES Flag :	N
SDWIS Flag :	N
RCRA Flag :	Y
TRI Flag :	N
GHG Flag :	N
Major Flag :	N/R
Active Flag :	Y
NAA Flag :	N/R
Latitude :	34.058099
Longitude :	-117.39039
Last Date in Agency List :	2019-07-15

FID UST - CA

Facility Name :	FEDEX GROUND
Facility Address :	330 RESOURCE DR, BLOOMINGTON, 92316
County :	San Bernardino

Facility ID :	99047099
CERSID :	N/R
Permitting Agency :	SAN BERNARDINO COUNTY
Latitude :	34.046554
Longitude :	-117.368922
Last Date in Agency List :	2018-05-14

Facility Name :	FedEx Ground - RLTO
Facility Address :	330 W Resource Dr, Bloomington, 92376
County :	San Bernardino

Facility ID :	FA0003197
CERSID :	10039198
Permitting Agency :	San Bernardino County Fire Department

Map Id: 27
 Direction: W
 Distance: 0.365 mi., 1926 ft.
 Elevation: 908 ft.
 Relative: Lower

EnviroSite ID: 246651
 EPA ID: N/R

Site Name : FedEx Ground RLTO | OUTSOURCE FLEET SERVICES INC | FEDEX GROUND PACKAGE SYSTEM, INC.
 330 W RESOURCE DR | 330 RESOURCE DR | 330 WEST RESOURCE DR
 BLOOMINGTON | RIALTO | Bloomington, CA

Database(s) : [AST - CA, BRS, CALEPA SITES - CA, CHMIRS - CA, CIWQS - CA, ECHO, FID UST - CA, FRS, HAZMAT_SAN BERNARDINO COUNTY - CA, HAZNET - CA, HMIRS (DOT), HWG - CA, ICIS, INACTIVE PCS, NPDES - CA, OSHA, PCS FACILITY, RCRA_LQG, RCRA_NONGEN, RFR - CA, UST - CA] **(cont.)**

FID UST - CA **(cont.)**

Latitude : 34.041803
 Longitude : -117.370478
 Last Date in Agency List : 2021-04-08

FRS

Facility Name : AMERICAN TRANSPORTATION
 Facility Address : 330 RESOURCE DR., BLOOMINGTON, CA 92316
 County : SAN BERNARDINO

Site Details

Registry ID : 110070421257
 FRS Facility URL : [Click here for hyperlink provided by the agency.](#)
 Last Date in Agency List : 2021-05-03

Source Description

Source Description :

RCRAInfo is EPA's comprehensive information system that supports the Resource Conservation and Recovery Act (RCRA) of 1976 and the Hazardous and Solid Waste Amendments (HSWA) of 1984 through the tracking of events and activities related to facilities that generate, transport, and treat, store, or dispose of hazardous waste. RCRAInfo allows RCRA program staff to track the notification, permit, compliance, and corrective action activities required under RCRA. RCRAInfo also supports generation of the National Hazardous Waste Biennial Report. All generators and treatment, storage, and disposal facilities who handle hazardous waste are required to report to the EPA Administrator at least once every two years to support creation of the Biennial Report.

FRS Environmental Interest

Source and System ID : RCRAINFO - CAL000417404

Facility Name : FEDEX GROUND PACKAGE SYSTEM, INC.
 Facility Address : 330 RESOURCE DRIVE, BLOOMINGTON, CA 92316-3528
 County : SAN BERNARDINO

Map Id: 27
 Direction: W
 Distance: 0.365 mi., 1926 ft.
 Elevation: 908 ft.
 Relative: Lower

Envirosite ID: 246651
 EPA ID: N/R

Site Name : FedEx Ground RLTO | OUTSOURCE FLEET SERVICES INC | FEDEX GROUND PACKAGE SYSTEM, INC.
 330 W RESOURCE DR | 330 RESOURCE DR | 330 WEST RESOURCE DR
 BLOOMINGTON | RIALTO | Bloomington, CA

Database(s) : [AST - CA, BRS, CALEPA SITES - CA, CHMIRS - CA, CIWQS - CA, ECHO, FID UST - CA, FRS, HAZMAT_SAN BERNARDINO COUNTY - CA, HAZNET - CA, HMIRS (DOT), HWG - CA, ICIS, INACTIVE PCS, NPDES - CA, OSHA, PCS FACILITY, RCRA_LQG, RCRA_NONGEN, RFR - CA, UST - CA] **(cont.)**

FRS **(cont.)**

Site Details

Registry ID : 110021009843
 FRS Facility URL : [Click here for hyperlink provided by the agency.](#)
 Last Date in Agency List : 2021-05-03

Source Description

Source Description : The California Environmental Protection Agency (CalEPA) has recently implemented a new data warehouse system (nSite). This data warehouse combines and merges facility and site information from five different systems managed within CalEPA. The five systems are: California Environmental Reporting System (CERS), EnviroStor, GeoTracker, California Integrated Water Quality System (CIWQS), and Toxic Release Inventory (TRI). HWTS-DATAMART provides California with information on hazardous waste shipments for generators, transporters, and treatment, storage, and disposal facilities.

Source Description :

RCRAInfo is EPA's comprehensive information system that supports the Resource Conservation and Recovery Act (RCRA) of 1976 and the Hazardous and Solid Waste Amendments (HSWA) of 1984 through the tracking of events and activities related to facilities that generate, transport, and treat, store, or dispose of hazardous waste. RCRAInfo allows RCRA program staff to track the notification, permit, compliance, and corrective action activities required under RCRA. RCRAInfo also supports generation of the National Hazardous Waste Biennial Report. All generators and treatment, storage, and disposal facilities who handle hazardous waste are required to report to the EPA Administrator at least once every two years to support creation of the Biennial Report.

FRS Environmental Interest

Source and System ID : CA-ENVIROVIEW - 29922
 HWTS-DATAMART - CAR000066118
 RCRAINFO - CAL000196018
 RCRAINFO - CAR000066118

Facility Name : FEDEX GROUND RLTO
 Facility Address : 330 W RESOURCE DR, BLOOMINGTON, CA 92316
 County : SAN BERNARDINO COUNTY

Map Id: 27
 Direction: W
 Distance: 0.365 mi., 1926 ft.
 Elevation: 908 ft.
 Relative: Lower

Envirosite ID: 246651
 EPA ID: N/R

Site Name : FedEx Ground RLTO | OUTSOURCE FLEET SERVICES INC | FEDEX GROUND PACKAGE SYSTEM, INC.
 330 W RESOURCE DR | 330 RESOURCE DR | 330 WEST RESOURCE DR
 BLOOMINGTON | RIALTO | Bloomington, CA

Database(s) : [AST - CA, BRS, CALEPA SITES - CA, CHMIRS - CA, CIWQS - CA, ECHO, FID UST - CA, FRS, HAZMAT_SAN BERNARDINO COUNTY - CA, HAZNET - CA, HMIRS (DOT), HWG - CA, ICIS, INACTIVE PCS, NPDES - CA, OSHA, PCS FACILITY, RCRA_LQG, RCRA_NONGEN, RFR - CA, UST - CA] **(cont.)**

FRS (cont.)

Site Details

Registry ID : 110070089508
 FRS Facility URL : [Click here for hyperlink provided by the agency.](#)
 Last Date in Agency List : 2021-05-03

Source Description

Source Description : All generators and treatment, storage, and disposal (TSD) facilities who handle hazardous waste are required to report to the EPA Administrator at least once every two years. The data collected is used to create the National Biennial Resource Conservation and Recovery Act (RCRA) Hazardous Waste Report. This data is processed within the RCRA Information (RCRAInfo) database.
 The NPDES module of the Compliance Information System (ICIS) tracks surface water permits issued under the Clean Water Act. Under NPDES, all facilities that discharge pollutants from any point source into waters of the United States are required to obtain a permit. The permit will likely contain limits on what can be discharged, impose monitoring and reporting requirements, and include other provisions to ensure that the discharge does not adversely affect water quality.

FRS Environmental Interest

Source and System ID : ICIS - CAZ213491
 RCRAINFO - CAL000196018

Facility Name : OUTSOURCE FLEET SERVICES INC
 Facility Address : 330 RESOURCE DR, RIALTO, CA 92376-0000
 County : SAN BERNARDINO

Site Details

Registry ID : 110070453264
 FRS Facility URL : [Click here for hyperlink provided by the agency.](#)
 Last Date in Agency List : 2021-05-03

Map Id: 27
 Direction: W
 Distance: 0.365 mi., 1926 ft.
 Elevation: 908 ft.
 Relative: Lower

EnviroSite ID: 246651
 EPA ID: N/R

Site Name : FedEx Ground RLTO | OUTSOURCE FLEET SERVICES INC | FEDEX GROUND PACKAGE SYSTEM, INC.
 330 W RESOURCE DR | 330 RESOURCE DR | 330 WEST RESOURCE DR
 BLOOMINGTON | RIALTO | Bloomington, CA

Database(s) : [AST - CA, BRS, CALEPA SITES - CA, CHMIRS - CA, CIWQS - CA, ECHO, FID UST - CA, FRS, HAZMAT_SAN BERNARDINO COUNTY - CA, HAZNET - CA, HMIRS (DOT), HWG - CA, ICIS, INACTIVE PCS, NPDES - CA, OSHA, PCS FACILITY, RCRA_LQG, RCRA_NONGEN, RFR - CA, UST - CA] **(cont.)**

FRS **(cont.)**

Source Description

Source Description :

RCRAInfo is EPA's comprehensive information system that supports the Resource Conservation and Recovery Act (RCRA) of 1976 and the Hazardous and Solid Waste Amendments (HSWA) of 1984 through the tracking of events and activities related to facilities that generate, transport, and treat, store, or dispose of hazardous waste. RCRAInfo allows RCRA program staff to track the notification, permit, compliance, and corrective action activities required under RCRA. RCRAInfo also supports generation of the National Hazardous Waste Biennial Report. All generators and treatment, storage, and disposal facilities who handle hazardous waste are required to report to the EPA Administrator at least once every two years to support creation of the Biennial Report.

FRS Environmental Interest

Source and System ID : RCRAINFO - CAL000221158

Facility Name : OUTSOURCE FLEET SERVICESNA INC.
 Facility Address : 330 RESOURCE DR, BLOOMINGTON, CA 92316
 County : SAN BERNARDINO COUNT

Site Details

Registry ID : 110065157760
 FRS Facility URL : [Click here for hyperlink provided by the agency.](#)
 Last Date in Agency List : 2021-05-03

Source Description

Source Description :

The California Environmental Protection Agency (CalEPA) has recently implemented a new data warehouse system (nSite). This data warehouse combines and merges facility and site information from five different systems managed within CalEPA. The five systems are: California Environmental Reporting System (CERS), EnviroStor, GeoTracker, California Integrated Water Quality System (CIWQS), and Toxic Release Inventory (TRI).

Map Id: 27
 Direction: W
 Distance: 0.365 mi., 1926 ft.
 Elevation: 908 ft.
 Relative: Lower

Site Name : FedEx Ground RLTO | OUTSOURCE FLEET SERVICES INC | FEDEX GROUND PACKAGE SYSTEM, INC.
 330 W RESOURCE DR | 330 RESOURCE DR | 330 WEST RESOURCE DR
 BLOOMINGTON | RIALTO | Bloomington, CA

Database(s) : [AST - CA, BRS, CALEPA SITES - CA, CHMIRS - CA, CIWQS - CA, ECHO, FID UST - CA, FRS, HAZMAT_SAN BERNARDINO COUNTY - CA, HAZNET - CA, HMIRS (DOT), HWG - CA, ICIS, INACTIVE PCS, NPDES - CA, OSHA, PCS FACILITY, RCRA_LQG, RCRA_NONGEN, RFR - CA, UST - CA] **(cont.)**

EnviroSite ID: 246651
EPA ID: N/R

FRS (cont.)

FRS Environmental Interest Source and System ID : CA-ENVIROVIEW - 54340

Facility Name : SNK REPAIR LLLC
 Facility Address : 330 RESOURCE DR, BLOOMINGTON, CA 92316
 County : SAN BERNARDINO

Site Details

Registry ID : 110070592612
 FRS Facility URL : [Click here for hyperlink provided by the agency.](#)
 Last Date in Agency List : 2021-05-03

Source Description

Source Description :

RCRAInfo is EPA's comprehensive information system that supports the Resource Conservation and Recovery Act (RCRA) of 1976 and the Hazardous and Solid Waste Amendments (HSWA) of 1984 through the tracking of events and activities related to facilities that generate, transport, and treat, store, or dispose of hazardous waste. RCRAInfo allows RCRA program staff to track the notification, permit, compliance, and corrective action activities required under RCRA. RCRAInfo also supports generation of the National Hazardous Waste Biennial Report. All generators and treatment, storage, and disposal facilities who handle hazardous waste are required to report to the EPA Administrator at least once every two years to support creation of the Biennial Report.

FRS Environmental Interest Source and System ID : RCRAINFO - CAL000446173

HAZMAT_SAN BERNARDINO COUNTY - CA

Facility Name : FEDEX GROUND-RIALTO
 Facility Address : 330 W RESOURCE DR, RIALTO, CA 92316

Expiration Date : 2017-10-31
 Facility ID : FA0003197
 Status : ACTIVE
 Permit ID : PT0009577

Map Id: 27
 Direction: W
 Distance: 0.365 mi., 1926 ft.
 Elevation: 908 ft.
 Relative: Lower

EnviroSite ID: 246651
 EPA ID: N/R

Site Name : FedEx Ground RLTO | OUTSOURCE FLEET SERVICES INC | FEDEX GROUND PACKAGE SYSTEM, INC.
 330 W RESOURCE DR | 330 RESOURCE DR | 330 WEST RESOURCE DR
 BLOOMINGTON | RIALTO | Bloomington, CA

Database(s) : [AST - CA, BRS, CALEPA SITES - CA, CHMIRS - CA, CIWQS - CA, ECHO, FID UST - CA, FRS, HAZMAT_SAN BERNARDINO COUNTY - CA, HAZNET - CA, HMIRS (DOT), HWG - CA, ICIS, INACTIVE PCS, NPDES - CA, OSHA, PCS FACILITY, RCRA_LQG, RCRA_NONGEN, RFR - CA, UST - CA] **(cont.)**

HAZMAT_SAN BERNARDINO COUNTY - CA **(cont.)**

PE : 4243
 Permit Description : HAZARDOUS MATERIALS 4-10 CHEMICALS
 Owner Information : FEDEX GROUND PACKAGE SYSTEM INC
 Mailing Contact Name : N/R
 Mailing Address 1 : 1000 FEDEX DR, MOON TOWNSHIP, PA 15108
 Mailing Address 2 : N/R
 Last Date in Agency List : 2017-06-21

Expiration Date : 2017-10-31
 Facility ID : FA0003197
 Status : ACTIVE
 Permit ID : PT0009578
 PE : 4453
 Permit Description : SMALL QUANTITY GENERATOR
 Owner Information : FEDEX GROUND PACKAGE SYSTEM INC
 Mailing Contact Name : N/R
 Mailing Address 1 : 1000 FEDEX DR, MOON TOWNSHIP, PA 15108
 Mailing Address 2 : N/R
 Last Date in Agency List : 2017-06-21

Expiration Date : 2016-10-31
 Facility ID : FA0003197
 Status : INACTIVE
 Permit ID : PT0010559
 PE : 4106
 Permit Description : UST OWNERSHIP/OPERATING PERMIT COMPLEX
 Owner Information : FEDEX GROUND PACKAGE SYSTEM INC
 Mailing Contact Name : N/R
 Mailing Address 1 : 1000 FEDEX DR, MOON TOWNSHIP, PA 15108
 Mailing Address 2 : N/R
 Last Date in Agency List : 2017-06-21

Expiration Date : 2013-10-31
 Facility ID : FA0003197
 Status : INACTIVE
 Permit ID : PT0023156
 PE : 4270
 Permit Description : EPCRA FACILITY
 Owner Information : FEDEX GROUND PACKAGE SYSTEM INC
 Mailing Contact Name : N/R
 Mailing Address 1 : 1000 FEDEX DR, MOON TOWNSHIP, PA 15108
 Mailing Address 2 : N/R

Map Id: 27
 Direction: W
 Distance: 0.365 mi., 1926 ft.
 Elevation: 908 ft.
 Relative: Lower

EnviroSite ID: 246651
 EPA ID: N/R

Site Name : FedEx Ground RLTO | OUTSOURCE FLEET SERVICES INC | FEDEX GROUND PACKAGE SYSTEM, INC.
 330 W RESOURCE DR | 330 RESOURCE DR | 330 WEST RESOURCE DR
 BLOOMINGTON | RIALTO | Bloomington, CA

Database(s) : [AST - CA, BRS, CALEPA SITES - CA, CHMIRS - CA, CIWQS - CA, ECHO, FID UST - CA, FRS, HAZMAT_SAN BERNARDINO COUNTY - CA, HAZNET - CA, HMIRS (DOT), HWG - CA, ICIS, INACTIVE PCS, NPDES - CA, OSHA, PCS FACILITY, RCRA_LQG, RCRA_NONGEN, RFR - CA, UST - CA] **(cont.)**

HAZMAT_SAN BERNARDINO COUNTY - CA **(cont.)**

Last Date in Agency List :	2017-06-21
Expiration Date :	2017-10-31
Facility ID :	FA0003197
Status :	ACTIVE
Permit ID :	PT0024804
PE :	4106
Permit Description :	UST OWNERSHIP/OPERATING PERMIT COMPLEX
Owner Information :	FEDEX GROUND PACKAGE SYSTEM INC
Mailing Contact Name :	N/R
Mailing Address 1 :	1000 FEDEX DR, MOON TOWNSHIP, PA 15108
Mailing Address 2 :	N/R
Last Date in Agency List :	2017-06-21
Expiration Date :	2017-10-31
Facility ID :	FA0003197
Status :	ACTIVE
Permit ID :	PT0024805
PE :	4106
Permit Description :	UST OWNERSHIP/OPERATING PERMIT COMPLEX
Owner Information :	FEDEX GROUND PACKAGE SYSTEM INC
Mailing Contact Name :	N/R
Mailing Address 1 :	1000 FEDEX DR, MOON TOWNSHIP, PA 15108
Mailing Address 2 :	N/R
Last Date in Agency List :	2017-06-21
Expiration Date :	2011-10-31
Facility ID :	FA0003197
Status :	INACTIVE
Permit ID :	PT0024850
PE :	4104
Permit Description :	UST OWNERSHIP/OPERATING PERMIT (PER UST)
Owner Information :	FEDEX GROUND PACKAGE SYSTEM INC
Mailing Contact Name :	N/R
Mailing Address 1 :	1000 FEDEX DR, MOON TOWNSHIP, PA 15108
Mailing Address 2 :	N/R
Last Date in Agency List :	2017-06-21
Expiration Date :	2011-10-31
Facility ID :	FA0003197
Status :	INACTIVE

Map Id: 27
 Direction: W
 Distance: 0.365 mi., 1926 ft.
 Elevation: 908 ft.
 Relative: Lower

EnviroSite ID: 246651
 EPA ID: N/R

Site Name : FedEx Ground RLTO | OUTSOURCE FLEET SERVICES INC | FEDEX GROUND PACKAGE SYSTEM, INC.
 330 W RESOURCE DR | 330 RESOURCE DR | 330 WEST RESOURCE DR
 BLOOMINGTON | RIALTO | Bloomington, CA

Database(s) : [AST - CA, BRS, CALEPA SITES - CA, CHMIRS - CA, CIWQS - CA, ECHO, FID UST - CA, FRS, HAZMAT_SAN BERNARDINO COUNTY - CA, HAZNET - CA, HMIRS (DOT), HWG - CA, ICIS, INACTIVE PCS, NPDES - CA, OSHA, PCS FACILITY, RCRA_LQG, RCRA_NONGEN, RFR - CA, UST - CA] **(cont.)**

HAZMAT_SAN BERNARDINO COUNTY - CA **(cont.)**

Permit ID : PT0024851
 PE : 4104
 Permit Description : UST OWNERSHIP/OPERATING PERMIT (PER UST)
 Owner Information : FEDEX GROUND PACKAGE SYSTEM INC
 Mailing Contact Name : N/R
 Mailing Address 1 : 1000 FEDEX DR, MOON TOWNSHIP, PA 15108
 Mailing Address 2 : N/R
 Last Date in Agency List : 2017-06-21

Expiration Date : 2017-10-31
 Facility ID : FA0003197
 Status : ACTIVE
 Permit ID : PT0034537
 PE : 4031
 Permit Description : APSA 1,320-10,000 GAL FAC CAPACITY
 Owner Information : FEDEX GROUND PACKAGE SYSTEM INC
 Mailing Contact Name : N/R
 Mailing Address 1 : 1000 FEDEX DR, MOON TOWNSHIP, PA 15108
 Mailing Address 2 : N/R
 Last Date in Agency List : 2017-06-21

Expiration Date : 2016-10-31
 Facility ID : FA0003197
 Status : ACTIVE
 Permit ID : PT0036280
 PE : 4106
 Permit Description : UST OWNERSHIP/OPERATING PERMIT COMPLEX
 Owner Information : FEDEX GROUND PACKAGE SYSTEM INC
 Mailing Contact Name : N/R
 Mailing Address 1 : 1000 FEDEX DR, MOON TOWNSHIP, PA 15108
 Mailing Address 2 : N/R
 Last Date in Agency List : 2017-06-21

Expiration Date : 2016-10-31
 Facility ID : FA0003197
 Status : ACTIVE
 Permit ID : PT0036281
 PE : 4106
 Permit Description : UST OWNERSHIP/OPERATING PERMIT COMPLEX
 Owner Information : FEDEX GROUND PACKAGE SYSTEM INC
 Mailing Contact Name : N/R
 Mailing Address 1 : 1000 FEDEX DR, MOON TOWNSHIP, PA 15108

Map Id: 27
 Direction: W
 Distance: 0.365 mi., 1926 ft.
 Elevation: 908 ft.
 Relative: Lower

Envirosite ID: 246651
 EPA ID: N/R

Site Name : FedEx Ground RLTO | OUTSOURCE FLEET SERVICES INC | FEDEX GROUND PACKAGE SYSTEM, INC.
 330 W RESOURCE DR | 330 RESOURCE DR | 330 WEST RESOURCE DR
 BLOOMINGTON | RIALTO | Bloomington, CA

Database(s) : [AST - CA, BRS, CALEPA SITES - CA, CHMIRS - CA, CIWQS - CA, ECHO, FID UST - CA, FRS, HAZMAT_SAN BERNARDINO COUNTY - CA, HAZNET - CA, HMIRS (DOT), HWG - CA, ICIS, INACTIVE PCS, NPDES - CA, OSHA, PCS FACILITY, RCRA_LQG, RCRA_NONGEN, RFR - CA, UST - CA] **(cont.)**

HAZMAT_SAN BERNARDINO COUNTY - CA **(cont.)**

Mailing Address 2 :	N/R
Last Date in Agency List :	2017-06-21
Facility Name :	FedEx Ground - RLTO
Facility Address :	330 W Resource Dr, Bloomington, CA 92376
Expiration Date :	2020-10-31
Facility ID :	FA0003197
Status :	ACTIVE
Permit ID :	PT0009577
PE :	4243
Permit Description :	HAZARDOUS MATERIALS 4-10 CHEMICALS
Owner Information :	FedEx Ground Package System, Inc.
Mailing Contact Name :	ENVIRONMENTAL@FEDEX.COM
Mailing Address 1 :	1000 FedEx Drive, Attn: Environmental Services Department, Moon Township, PA 15108
Mailing Address 2 :	N/R
Last Date in Agency List :	2020-03-17
Expiration Date :	2020-10-31
Facility ID :	FA0003197
Status :	ACTIVE
Permit ID :	PT0009578
PE :	4453
Permit Description :	SMALL QUANTITY GENERATOR
Owner Information :	FedEx Ground Package System, Inc.
Mailing Contact Name :	ENVIRONMENTAL@FEDEX.COM
Mailing Address 1 :	1000 FedEx Drive, Attn: Environmental Services Department, Moon Township, PA 15108
Mailing Address 2 :	N/R
Last Date in Agency List :	2020-03-17
Expiration Date :	2016-10-31
Facility ID :	FA0003197
Status :	PENDING
Permit ID :	PT0010559
PE :	4106

Map Id: 27
 Direction: W
 Distance: 0.365 mi., 1926 ft.
 Elevation: 908 ft.
 Relative: Lower

EnviroSite ID: 246651
 EPA ID: N/R

Site Name : FedEx Ground RLTO | OUTSOURCE FLEET SERVICES INC | FEDEX GROUND PACKAGE SYSTEM, INC.
 330 W RESOURCE DR | 330 RESOURCE DR | 330 WEST RESOURCE DR
 BLOOMINGTON | RIALTO | Bloomington, CA

Database(s) : [AST - CA, BRS, CALEPA SITES - CA, CHMIRS - CA, CIWQS - CA, ECHO, FID UST - CA, FRS, HAZMAT_SAN BERNARDINO COUNTY - CA, HAZNET - CA, HMIRS (DOT), HWG - CA, ICIS, INACTIVE PCS, NPDES - CA, OSHA, PCS FACILITY, RCRA_LQG, RCRA_NONGEN, RFR - CA, UST - CA] **(cont.)**

HAZMAT_SAN BERNARDINO COUNTY - CA **(cont.)**

Permit Description :	COMPLEX ANNUAL INSP VPH/ > 8 DISP (PER TANK)
Owner Information :	FedEx Ground Package System, Inc.
Mailing Contact Name :	ENVIRONMENTAL@FEDEX.COM
Mailing Address 1 :	1000 FedEx Drive, Attn: Environmental Services Department, Moon Township, PA 15108
Mailing Address 2 :	N/R
Last Date in Agency List :	2020-03-17
Expiration Date :	2013-10-31
Facility ID :	FA0003197
Status :	INACTIVE
Permit ID :	PT0023156
PE :	4270
Permit Description :	EPCRA FACILITY
Owner Information :	FedEx Ground Package System, Inc.
Mailing Contact Name :	ENVIRONMENTAL@FEDEX.COM
Mailing Address 1 :	1000 FedEx Drive, Attn: Environmental Services Department, Moon Township, PA 15108
Mailing Address 2 :	N/R
Last Date in Agency List :	2020-03-17
Expiration Date :	2020-10-31
Facility ID :	FA0003197
Status :	ACTIVE
Permit ID :	PT0024804
PE :	4106
Permit Description :	COMPLEX ANNUAL INSP VPH/ > 8 DISP (PER TANK)
Owner Information :	FedEx Ground Package System, Inc.
Mailing Contact Name :	ENVIRONMENTAL@FEDEX.COM
Mailing Address 1 :	1000 FedEx Drive, Attn: Environmental Services Department, Moon Township, PA 15108
Mailing Address 2 :	N/R
Last Date in Agency List :	2020-03-17

Map Id: 27
 Direction: W
 Distance: 0.365 mi., 1926 ft.
 Elevation: 908 ft.
 Relative: Lower

EnviroSite ID: 246651
 EPA ID: N/R

Site Name : FedEx Ground RLTO | OUTSOURCE FLEET SERVICES INC | FEDEX GROUND PACKAGE SYSTEM, INC.
 330 W RESOURCE DR | 330 RESOURCE DR | 330 WEST RESOURCE DR
 BLOOMINGTON | RIALTO | Bloomington, CA

Database(s) : [AST - CA, BRS, CALEPA SITES - CA, CHMIRS - CA, CIWQS - CA, ECHO, FID UST - CA, FRS, HAZMAT_SAN BERNARDINO COUNTY - CA, HAZNET - CA, HMIRS (DOT), HWG - CA, ICIS, INACTIVE PCS, NPDES - CA, OSHA, PCS FACILITY, RCRA_LQG, RCRA_NONGEN, RFR - CA, UST - CA] **(cont.)**

HAZMAT_SAN BERNARDINO COUNTY - CA **(cont.)**

Expiration Date :	2020-10-31
Facility ID :	FA0003197
Status :	ACTIVE
Permit ID :	PT0024805
PE :	4106
Permit Description :	COMPLEX ANNUAL INSP VPH/ > 8 DISP (PER TANK)
Owner Information :	FedEx Ground Package System, Inc.
Mailing Contact Name :	ENVIRONMENTAL@FEDEX.COM
Mailing Address 1 :	1000 FedEx Drive, Attn: Environmental Services Department, Moon Township, PA 15108
Mailing Address 2 :	N/R
Last Date in Agency List :	2020-03-17
Expiration Date :	2011-10-31
Facility ID :	FA0003197
Status :	INACTIVE
Permit ID :	PT0024850
PE :	4104
Permit Description :	REGULAR UST ANNUAL INSPECTION (PER TANK)
Owner Information :	FedEx Ground Package System, Inc.
Mailing Contact Name :	ENVIRONMENTAL@FEDEX.COM
Mailing Address 1 :	1000 FedEx Drive, Attn: Environmental Services Department, Moon Township, PA 15108
Mailing Address 2 :	N/R
Last Date in Agency List :	2020-03-17
Expiration Date :	2011-10-31
Facility ID :	FA0003197
Status :	INACTIVE
Permit ID :	PT0024851
PE :	4104
Permit Description :	REGULAR UST ANNUAL INSPECTION (PER TANK)
Owner Information :	FedEx Ground Package System, Inc.
Mailing Contact Name :	ENVIRONMENTAL@FEDEX.COM
Mailing Address 1 :	1000 FedEx Drive, Attn: Environmental Services Department, Moon Township, PA 15108
Mailing Address 2 :	N/R

Map Id: 27
 Direction: W
 Distance: 0.365 mi., 1926 ft.
 Elevation: 908 ft.
 Relative: Lower

Envirosite ID: 246651
 EPA ID: N/R

Site Name : FedEx Ground RLTO | OUTSOURCE FLEET SERVICES INC | FEDEX GROUND PACKAGE SYSTEM, INC.
 330 W RESOURCE DR | 330 RESOURCE DR | 330 WEST RESOURCE DR
 BLOOMINGTON | RIALTO | Bloomington, CA

Database(s) : [AST - CA, BRS, CALEPA SITES - CA, CHMIRS - CA, CIWQS - CA, ECHO, FID UST - CA, FRS, HAZMAT_SAN BERNARDINO COUNTY - CA, HAZNET - CA, HMIRS (DOT), HWG - CA, ICIS, INACTIVE PCS, NPDES - CA, OSHA, PCS FACILITY, RCRA_LQG, RCRA_NONGEN, RFR - CA, UST - CA] **(cont.)**

HAZMAT_SAN BERNARDINO COUNTY - CA **(cont.)**

Last Date in Agency List :	2020-03-17
Expiration Date :	2020-10-31
Facility ID :	FA0003197
Status :	ACTIVE
Permit ID :	PT0034537
PE :	4031
Permit Description :	APSA 1,320-10,000 GAL FAC CAPACITY
Owner Information :	FedEx Ground Package System, Inc.
Mailing Contact Name :	ENVIRONMENTAL@FEDEX.COM
Mailing Address 1 :	1000 FedEx Drive, Attn: Environmental Services Department, Moon Township, PA 15108
Mailing Address 2 :	N/R
Last Date in Agency List :	2020-03-17
Expiration Date :	2020-10-31
Facility ID :	FA0003197
Status :	ACTIVE
Permit ID :	PT0036280
PE :	4106
Permit Description :	COMPLEX ANNUAL INSP VPH/ > 8 DISP (PER TANK)
Owner Information :	FedEx Ground Package System, Inc.
Mailing Contact Name :	ENVIRONMENTAL@FEDEX.COM
Mailing Address 1 :	1000 FedEx Drive, Attn: Environmental Services Department, Moon Township, PA 15108
Mailing Address 2 :	N/R
Last Date in Agency List :	2020-03-17
Expiration Date :	2020-10-31
Facility ID :	FA0003197
Status :	ACTIVE
Permit ID :	PT0036281
PE :	4106
Permit Description :	COMPLEX ANNUAL INSP VPH/ > 8 DISP (PER TANK)
Owner Information :	FedEx Ground Package System, Inc.
Mailing Contact Name :	ENVIRONMENTAL@FEDEX.COM

Map Id: 27
 Direction: W
 Distance: 0.365 mi., 1926 ft.
 Elevation: 908 ft.
 Relative: Lower

EnviroSite ID: 246651
 EPA ID: N/R

Site Name : FedEx Ground RLTO | OUTSOURCE FLEET SERVICES INC | FEDEX GROUND PACKAGE SYSTEM, INC.
 330 W RESOURCE DR | 330 RESOURCE DR | 330 WEST RESOURCE DR
 BLOOMINGTON | RIALTO | Bloomington, CA

Database(s) : [AST - CA, BRS, CALEPA SITES - CA, CHMIRS - CA, CIWQS - CA, ECHO, FID UST - CA, FRS, HAZMAT_SAN BERNARDINO COUNTY - CA, HAZNET - CA, HMIRS (DOT), HWG - CA, ICIS, INACTIVE PCS, NPDES - CA, OSHA, PCS FACILITY, RCRA_LQG, RCRA_NONGEN, RFR - CA, UST - CA] **(cont.)**

HAZMAT_SAN BERNARDINO COUNTY - CA **(cont.)**

Mailing Address 1 : 1000 FedEx Drive, Attn: Environmental Services Department, Moon Township, PA 15108

Mailing Address 2 : N/R
 Last Date in Agency List : 2020-03-17

Facility Name : FEDEX GROUND - RLTO
 Facility Address : 330 W RESOURCE DR, BLOOMINGTON, CA 92376

Expiration Date : 2021-10-31
 Facility ID : FA0003197
 Status : ACTIVE
 Permit ID : PT0024805
 PE : 4106
 Permit Description : COMPLEX ANNUAL INSP VPH/ > 8 DISP (PER TANK)
 Owner Information : FedEx Ground Package System, Inc.
 Mailing Contact Name : ENVIRONMENTAL@FEDEX.COM

Mailing Address 1 : 1000 FedEx Drive, Attn: Environmental Services Department, Moon Township, PA 15108

Mailing Address 2 : N/R
 Last Date in Agency List : 2021-06-19

Expiration Date : 2021-10-31
 Facility ID : FA0003197
 Status : ACTIVE
 Permit ID : PT0036281
 PE : 4106
 Permit Description : COMPLEX ANNUAL INSP VPH/ > 8 DISP (PER TANK)
 Owner Information : FedEx Ground Package System, Inc.
 Mailing Contact Name : ENVIRONMENTAL@FEDEX.COM

Mailing Address 1 : 1000 FedEx Drive, Attn: Environmental Services Department, Moon Township, PA 15108

Mailing Address 2 : N/R
 Last Date in Agency List : 2021-06-19

Map Id: 27
 Direction: W
 Distance: 0.365 mi., 1926 ft.
 Elevation: 908 ft.
 Relative: Lower

EnviroSite ID: 246651
 EPA ID: N/R

Site Name : FedEx Ground RLTO | OUTSOURCE FLEET SERVICES INC | FEDEX GROUND PACKAGE SYSTEM, INC.
 330 W RESOURCE DR | 330 RESOURCE DR | 330 WEST RESOURCE DR
 BLOOMINGTON | RIALTO | Bloomington, CA

Database(s) : [AST - CA, BRS, CALEPA SITES - CA, CHMIRS - CA, CIWQS - CA, ECHO, FID UST - CA, FRS, HAZMAT_SAN BERNARDINO COUNTY - CA, HAZNET - CA, HMIRS (DOT), HWG - CA, ICIS, INACTIVE PCS, NPDES - CA, OSHA, PCS FACILITY, RCRA_LQG, RCRA_NONGEN, RFR - CA, UST - CA] **(cont.)**

HAZMAT_SAN BERNARDINO COUNTY - CA **(cont.)**

Expiration Date :	2021-10-31
Facility ID :	FA0003197
Status :	ACTIVE
Permit ID :	PT0024804
PE :	4106
Permit Description :	COMPLEX ANNUAL INSP VPH/ > 8 DISP (PER TANK)
Owner Information :	FedEx Ground Package System, Inc.
Mailing Contact Name :	ENVIRONMENTAL@FEDEX.COM
Mailing Address 1 :	1000 FedEx Drive, Attn: Environmental Services Department, Moon Township, PA 15108
Mailing Address 2 :	N/R
Last Date in Agency List :	2021-06-19
Expiration Date :	2021-10-31
Facility ID :	FA0003197
Status :	ACTIVE
Permit ID :	PT0034537
PE :	4031
Permit Description :	APSA 1,320-10,000 GAL FAC CAPACITY
Owner Information :	FedEx Ground Package System, Inc.
Mailing Contact Name :	ENVIRONMENTAL@FEDEX.COM
Mailing Address 1 :	1000 FedEx Drive, Attn: Environmental Services Department, Moon Township, PA 15108
Mailing Address 2 :	N/R
Last Date in Agency List :	2021-06-19
Expiration Date :	2011-10-31
Facility ID :	FA0003197
Status :	INACTIVE
Permit ID :	PT0024851
PE :	4104
Permit Description :	REGULAR UST ANNUAL INSPECTION (PER TANK)
Owner Information :	FedEx Ground Package System, Inc.
Mailing Contact Name :	ENVIRONMENTAL@FEDEX.COM
Mailing Address 1 :	1000 FedEx Drive, Attn: Environmental Services Department, Moon Township, PA 15108
Mailing Address 2 :	N/R

Map Id: 27
 Direction: W
 Distance: 0.365 mi., 1926 ft.
 Elevation: 908 ft.
 Relative: Lower

Envirosite ID: 246651
 EPA ID: N/R

Site Name : FedEx Ground RLTO | OUTSOURCE FLEET SERVICES INC | FEDEX GROUND PACKAGE SYSTEM, INC.
 330 W RESOURCE DR | 330 RESOURCE DR | 330 WEST RESOURCE DR
 BLOOMINGTON | RIALTO | Bloomington, CA

Database(s) : [AST - CA, BRS, CALEPA SITES - CA, CHMIRS - CA, CIWQS - CA, ECHO, FID UST - CA, FRS, HAZMAT_SAN BERNARDINO COUNTY - CA, HAZNET - CA, HMIRS (DOT), HWG - CA, ICIS, INACTIVE PCS, NPDES - CA, OSHA, PCS FACILITY, RCRA_LQG, RCRA_NONGEN, RFR - CA, UST - CA] **(cont.)**

HAZMAT_SAN BERNARDINO COUNTY - CA **(cont.)**

Last Date in Agency List :	2021-06-19
Expiration Date :	2013-10-31
Facility ID :	FA0003197
Status :	INACTIVE
Permit ID :	PT0023156
PE :	4270
Permit Description :	EPCRA FACILITY
Owner Information :	FedEx Ground Package System, Inc.
Mailing Contact Name :	ENVIRONMENTAL@FEDEX.COM
Mailing Address 1 :	1000 FedEx Drive, Attn: Environmental Services Department, Moon Township, PA 15108
Mailing Address 2 :	N/R
Last Date in Agency List :	2021-06-19
Expiration Date :	2021-10-31
Facility ID :	FA0003197
Status :	ACTIVE
Permit ID :	PT0036280
PE :	4106
Permit Description :	COMPLEX ANNUAL INSP VPH/ > 8 DISP (PER TANK)
Owner Information :	FedEx Ground Package System, Inc.
Mailing Contact Name :	ENVIRONMENTAL@FEDEX.COM
Mailing Address 1 :	1000 FedEx Drive, Attn: Environmental Services Department, Moon Township, PA 15108
Mailing Address 2 :	N/R
Last Date in Agency List :	2021-06-19
Expiration Date :	2016-10-31
Facility ID :	FA0003197
Status :	PENDING
Permit ID :	PT0010559
PE :	4106
Permit Description :	COMPLEX ANNUAL INSP VPH/ > 8 DISP (PER TANK)
Owner Information :	FedEx Ground Package System, Inc.
Mailing Contact Name :	ENVIRONMENTAL@FEDEX.COM

Map Id: 27
 Direction: W
 Distance: 0.365 mi., 1926 ft.
 Elevation: 908 ft.
 Relative: Lower

EnviroSite ID: 246651
 EPA ID: N/R

Site Name : FedEx Ground RLTO | OUTSOURCE FLEET SERVICES INC | FEDEX GROUND PACKAGE SYSTEM, INC.
 330 W RESOURCE DR | 330 RESOURCE DR | 330 WEST RESOURCE DR
 BLOOMINGTON | RIALTO | Bloomington, CA

Database(s) : [AST - CA, BRS, CALEPA SITES - CA, CHMIRS - CA, CIWQS - CA, ECHO, FID UST - CA, FRS, HAZMAT_SAN BERNARDINO COUNTY - CA, HAZNET - CA, HMIRS (DOT), HWG - CA, ICIS, INACTIVE PCS, NPDES - CA, OSHA, PCS FACILITY, RCRA_LQG, RCRA_NONGEN, RFR - CA, UST - CA] **(cont.)**

HAZMAT_SAN BERNARDINO COUNTY - CA **(cont.)**

Mailing Address 1 :	1000 FedEx Drive, Attn: Environmental Services Department, Moon Township, PA 15108
Mailing Address 2 :	N/R
Last Date in Agency List :	2021-06-19
Expiration Date :	2011-10-31
Facility ID :	FA0003197
Status :	INACTIVE
Permit ID :	PT0024850
PE :	4104
Permit Description :	REGULAR UST ANNUAL INSPECTION (PER TANK)
Owner Information :	FedEx Ground Package System, Inc.
Mailing Contact Name :	ENVIRONMENTAL@FEDEX.COM
Mailing Address 1 :	1000 FedEx Drive, Attn: Environmental Services Department, Moon Township, PA 15108
Mailing Address 2 :	N/R
Last Date in Agency List :	2021-06-19
Expiration Date :	2021-10-31
Facility ID :	FA0003197
Status :	ACTIVE
Permit ID :	PT0009577
PE :	4243
Permit Description :	HAZARDOUS MATERIALS 4-10 CHEMICALS
Owner Information :	FedEx Ground Package System, Inc.
Mailing Contact Name :	ENVIRONMENTAL@FEDEX.COM
Mailing Address 1 :	1000 FedEx Drive, Attn: Environmental Services Department, Moon Township, PA 15108
Mailing Address 2 :	N/R
Last Date in Agency List :	2021-06-19
Expiration Date :	2021-10-31
Facility ID :	FA0003197
Status :	ACTIVE
Permit ID :	PT0009578
PE :	4453
Permit Description :	SMALL QUANTITY GENERATOR

Map Id: 27
 Direction: W
 Distance: 0.365 mi., 1926 ft.
 Elevation: 908 ft.
 Relative: Lower

EnviroSite ID: 246651
 EPA ID: N/R

Site Name : FedEx Ground RLTO | OUTSOURCE FLEET SERVICES INC | FEDEX GROUND PACKAGE SYSTEM, INC.
 330 W RESOURCE DR | 330 RESOURCE DR | 330 WEST RESOURCE DR
 BLOOMINGTON | RIALTO | Bloomington, CA

Database(s) : [AST - CA, BRS, CALEPA SITES - CA, CHMIRS - CA, CIWQS - CA, ECHO, FID UST - CA, FRS, HAZMAT_SAN BERNARDINO COUNTY - CA, HAZNET - CA, HMIRS (DOT), HWG - CA, ICIS, INACTIVE PCS, NPDES - CA, OSHA, PCS FACILITY, RCRA_LQG, RCRA_NONGEN, RFR - CA, UST - CA] **(cont.)**

HAZMAT_SAN BERNARDINO COUNTY - CA **(cont.)**

Owner Information :	FedEx Ground Package System, Inc.
Mailing Contact Name :	ENVIRONMENTAL@FEDEX.COM
Mailing Address 1 :	1000 FedEx Drive, Attn: Environmental Services Department, Moon Township, PA 15108
Mailing Address 2 :	N/R
Last Date in Agency List :	2021-06-19
Facility Name :	OUTSOURCE FLEET SERVICES, INC.
Facility Address :	330 RESOURCE DR, RIALTO, CA 92376
Expiration Date :	2016-12-31
Facility ID :	FA0005137
Status :	INACTIVE
Permit ID :	PT0001066
PE :	4453
Permit Description :	SMALL QUANTITY GENERATOR
Owner Information :	Outsource Fleet Services, Inc.
Mailing Contact Name :	N/R
Mailing Address 1 :	6363 W. 73rd Street, Bedford Park, IL 60638-6126
Mailing Address 2 :	N/R
Last Date in Agency List :	2021-06-19
Expiration Date :	2016-12-31
Facility ID :	FA0005137
Status :	INACTIVE
Permit ID :	PT0001065
PE :	4242
Permit Description :	HAZARDOUS MATERIALS 1-3 CHEMICALS
Owner Information :	Outsource Fleet Services, Inc.
Mailing Contact Name :	N/R
Mailing Address 1 :	6363 W. 73rd Street, Bedford Park, IL 60638-6126
Mailing Address 2 :	N/R
Last Date in Agency List :	2021-06-19

HAZNET - CA

Facility Name :	AMERICAN TRANSPORTATION
Facility Address :	330 RESOURCE DR., BLOOMINGTON, CA 92316
County :	SAN BERNARDINO

Map Id: 27
 Direction: W
 Distance: 0.365 mi., 1926 ft.
 Elevation: 908 ft.
 Relative: Lower

EnviroSite ID: 246651
 EPA ID: N/R

Site Name : FedEx Ground RLTO | OUTSOURCE FLEET SERVICES INC | FEDEX GROUND PACKAGE SYSTEM, INC.
 330 W RESOURCE DR | 330 RESOURCE DR | 330 WEST RESOURCE DR
 BLOOMINGTON | RIALTO | Bloomington, CA

Database(s) : [AST - CA, BRS, CALEPA SITES - CA, CHMIRS - CA, CIWQS - CA, ECHO, FID UST - CA, FRS, HAZMAT_SAN BERNARDINO COUNTY - CA, HAZNET - CA, HMIRS (DOT), HWG - CA, ICIS, INACTIVE PCS, NPDES - CA, OSHA, PCS FACILITY, RCRA_LQG, RCRA_NONGEN, RFR - CA, UST - CA] **(cont.)**

HAZNET - CA **(cont.)**

Site Details

Generator EPA ID :	CAL000417404
Active :	Inactive
Category :	STATE
Facility Types :	N/R
Type :	PERMANENT
Contact Name :	N/R
Contact Phone :	N/R
Facility Mailing Address :	1805 S. MILIKEN AVE, ONTARIO, CA 91761
Latitude :	34.04292300
Longitude :	-117.37426950
Agency Hyperlink :	Click here for hyperlink provided by the agency.
Last Date in Agency List :	2021-07-08

Waste Generator Details

State Waste :	2019: 352 - Other organic solids, 0.35000 tons to AZR000520478 2019: 343 - Unspecified organic liquid mixture, 0.93500 tons to AZR000520478 2018: 352 - Other organic solids, 0.55000 tons to CAD097030993 2017: 352 - Other organic solids, 0.55 tons to CAD097030993 2016: 352 - Other organic solids, 0.3 tons to CAD097030993
---------------	---

Facility Name :	FEDEX GROUND PACKAGE SYSTEM INC
Facility Address :	330 W RESOURCE DR, BLOOMINGTON, CA 92316
County :	SAN BERNARDINO

Site Details

Generator EPA ID :	CAL000196018
Active :	Inactive
Category :	STATE
Facility Types :	N/R
Type :	PERMANENT
Contact Name :	N/R
Contact Phone :	N/R
Facility Mailing Address :	1000 FEDEX DRIVE, MOON TOWNSHIP, PA 15108
Latitude :	34.04118755
Longitude :	-117.37280842
Agency Hyperlink :	Click here for hyperlink provided by the agency.
Last Date in Agency List :	2021-07-08

Map Id: 27
 Direction: W
 Distance: 0.365 mi., 1926 ft.
 Elevation: 908 ft.
 Relative: Lower

EnviroSite ID: 246651
 EPA ID: N/R

Site Name : FedEx Ground RLTO | OUTSOURCE FLEET SERVICES INC | FEDEX GROUND PACKAGE SYSTEM, INC.
 330 W RESOURCE DR | 330 RESOURCE DR | 330 WEST RESOURCE DR
 BLOOMINGTON | RIALTO | Bloomington, CA

Database(s) : [AST - CA, BRS, CALEPA SITES - CA, CHMIRS - CA, CIWQS - CA, ECHO, FID UST - CA, FRS, HAZMAT_SAN BERNARDINO COUNTY - CA, HAZNET - CA, HMIRS (DOT), HWG - CA, ICIS, INACTIVE PCS, NPDES - CA, OSHA, PCS FACILITY, RCRA_LQG, RCRA_NONGEN, RFR - CA, UST - CA] **(cont.)**

HAZNET - CA **(cont.)**

Waste Generator Details

Details for this site have been truncated due to the large number of available details for this site within this dataset. For the complete details for this site, contact your EnviroSite account representative for a complimentary site report containing all of the details available.

State Waste :

- 2019: 331 - Off-specification, aged or surplus organics, 0.00550 tons to CAT080014079
- 2019: 181 - Other inorganic solid waste, 0.21750 tons to CAD008302903
- 2019: 122 - Alkaline solution without metals pH >= 12.5, 0.91850 tons to CAD008302903
- 2019: 352 - Other organic solids, 6.29050 tons to CAD008302903
- 2019: 791 - Liquids with pH <= 2, 0.27450 tons to CAD008302903
- 2019: 141 - Off-specification, aged or surplus inorganics, 0.46500 tons to CAD008302903
- 2019: 792 - Liquids with pH <= 2 with metals, 0.02500 tons to CAD008302903
- 2019: 331 - Off-specification, aged or surplus organics, 5.47650 tons to CAD008302903
- 2019: 135 - Unspecified aqueous solution, 0.17500 tons to CAD008302903
- 2019: 352 - Other organic solids, 0.16250 tons to CAD008302903
- 2019: 512 - Other empty containers 30 gallons or more, 0.10000 tons to CAD008302903
- 2019: 221 - Waste oil and mixed oil, 0.40000 tons to CAD008302903
- 2019: 141 - Off-specification, aged or surplus inorganics, 0.12050 tons to CAT080014079
- 2018: 331 - Off-specification, aged or surplus organics, 0.07000 tons to CAD008302903
- 2018: 122 - Alkaline solution without metals pH >= 12.5, 0.44500 tons to CAD008302903
- 2018: 221 - Waste oil and mixed oil, 0.20000 tons to CAD008302903
- 2018: 791 - Liquids with pH <= 2, 0.00750 tons to CAD008302903
- 2018: 141 - Off-specification, aged or surplus inorganics, 0.68000 tons to CAD008302903
- 2018: 331 - Off-specification, aged or surplus organics, 0.00250 tons to CAT080014079
- 2018: 352 - Other organic solids, 0.39250 tons to CAD008302903
- 2018: 181 - Other inorganic solid waste, 0.02500 tons to CAD008302903
- 2018: 141 - Off-specification, aged or surplus inorganics, 0.06450 tons to CAT080014079
- 2018: 331 - Off-specification, aged or surplus organics, 2.58000 tons to CAD008302903
- 2017: 181 - Other inorganic solid waste, 0.005 tons to CAD008302903
- 2017: 791 - Liquids with pH <= 2, 0.0675 tons to CAD008302903

Map Id: 27
 Direction: W
 Distance: 0.365 mi., 1926 ft.
 Elevation: 908 ft.
 Relative: Lower

EnviroSite ID: 246651
 EPA ID: N/R

Site Name : FedEx Ground RLTO | OUTSOURCE FLEET SERVICES INC | FEDEX GROUND PACKAGE SYSTEM, INC.
 330 W RESOURCE DR | 330 RESOURCE DR | 330 WEST RESOURCE DR
 BLOOMINGTON | RIALTO | Bloomington, CA

Database(s) : [AST - CA, BRS, CALEPA SITES - CA, CHMIRS - CA, CIWQS - CA, ECHO, FID UST - CA, FRS, HAZMAT_SAN BERNARDINO COUNTY - CA, HAZNET - CA, HMIRS (DOT), HWG - CA, ICIS, INACTIVE PCS, NPDES - CA, OSHA, PCS FACILITY, RCRA_LQG, RCRA_NONGEN, RFR - CA, UST - CA] **(cont.)**

HAZNET - CA **(cont.)**

2017: 141 - Off-specification, aged or surplus inorganics, 0.0735 tons to CAT080014079
 2017: 141 - Off-specification, aged or surplus inorganics, 0.02 tons to CAD008302903
 2017: 331 - Off-specification, aged or surplus organics, 1.37 tons to CAD008302903
 2017: 122 - Alkaline solution without metals pH >= 12.5, 0.08 tons to CAD008302903
 2017: 241 - Tank bottom waste, 0.77145 tons to CAT080013352

Facility Name : FEDEX GROUND RLTO
 Facility Address : 330 W RESOURCE DR, BLOOMINGTON, CA 92316
 County : SAN BERNARDINO

Site Details

Generator EPA ID : CAR000066118
 Active : Active
 Category : FEDERAL
 Facility Types : N/R
 Type : PERMANENT
 Contact Name : N/R
 Contact Phone : N/R
 Facility Mailing Address : 1000 FEDEX DRIVE, MOON TOWNSHIP, PA 15108
 Latitude : 34.04118771
 Longitude : -117.37280829
 Agency Hyperlink : [Click here for hyperlink provided by the agency.](#)
 Last Date in Agency List : 2021-07-08

Waste Generator Details

State Waste :
 2015: 223 - Unspecified oil-containing waste, 0.06 tons to CAD980675276
 2005: 352 - Other organic solids, 0.4 tons to CAT080033681
 2005: 331 - Off-specification, aged or surplus organics, 0.0132 tons to CAT080033681
 2001: 221 - Waste oil and mixed oil, 0.836 tons to CAT080013352
 2000: 352 - Other organic solids, 0.055 tons to CAD089446710
 2000: 551 - Laboratory waste chemicals, 0.295 tons to CAD089446710

Map Id: 27
 Direction: W
 Distance: 0.365 mi., 1926 ft.
 Elevation: 908 ft.
 Relative: Lower

EnviroSite ID: 246651
 EPA ID: N/R

Site Name : FedEx Ground RLTO | OUTSOURCE FLEET SERVICES INC | FEDEX GROUND PACKAGE SYSTEM, INC.
 330 W RESOURCE DR | 330 RESOURCE DR | 330 WEST RESOURCE DR
 BLOOMINGTON | RIALTO | Bloomington, CA

Database(s) : [AST - CA, BRS, CALEPA SITES - CA, CHMIRS - CA, CIWQS - CA, ECHO, FID UST - CA, FRS, HAZMAT_SAN BERNARDINO COUNTY - CA, HAZNET - CA, HMIRS (DOT), HWG - CA, ICIS, INACTIVE PCS, NPDES - CA, OSHA, PCS FACILITY, RCRA_LQG, RCRA_NONGEN, RFR - CA, UST - CA] **(cont.)**

HAZNET - CA **(cont.)**

Facility Name : OUTSOURCE FLEET SERVICES INC
 Facility Address : 330 RESOURCE DR, RIALTO, CA 92376
 County : SAN BERNARDINO

Site Details

Generator EPA ID : CAL000221158
 Active : Inactive
 Category : STATE
 Facility Types : N/R
 Type : PERMANENT
 Contact Name : N/R
 Contact Phone : N/R
 Facility Mailing Address : 6363 WEST 73RD ST, BEDFORD PARK, IL 606386126
 Latitude : 34.04118755
 Longitude : -117.37280842
 Agency Hyperlink : [Click here for hyperlink provided by the agency.](#)
 Last Date in Agency List : 2021-07-08

Waste Generator Details

State Waste : 2016: 352 - Other organic solids, 0.45 tons to CAD097030993
 2015: 223 - Unspecified oil-containing waste, 0.22935 tons to CAD097030993
 2012: 223 - Unspecified oil-containing waste, 0.1251 tons to CAT080013352
 2009: 223 - Unspecified oil-containing waste, 0.22935 tons to CAD097030993

Facility Name : SNK REPAIR LLLC
 Facility Address : 330 RESOURCE DR, BLOOMINGTON, CA 92316
 County : SAN BERNARDINO

Site Details

Generator EPA ID : CAL000446173
 Active : Active
 Category : STATE
 Facility Types : N/R
 Type : PERMANENT
 Contact Name : N/R

Map Id: 27
 Direction: W
 Distance: 0.365 mi., 1926 ft.
 Elevation: 908 ft.
 Relative: Lower

Envirosite ID: 246651
 EPA ID: N/R

Site Name : FedEx Ground RLTO | OUTSOURCE FLEET SERVICES INC | FEDEX GROUND PACKAGE SYSTEM, INC.
 330 W RESOURCE DR | 330 RESOURCE DR | 330 WEST RESOURCE DR
 BLOOMINGTON | RIALTO | Bloomington, CA

Database(s) : [AST - CA, BRS, CALEPA SITES - CA, CHMIRS - CA, CIWQS - CA, ECHO, FID UST - CA, FRS, HAZMAT_SAN BERNARDINO COUNTY - CA, HAZNET - CA, HMIRS (DOT), HWG - CA, ICIS, INACTIVE PCS, NPDES - CA, OSHA, PCS FACILITY, RCRA_LQG, RCRA_NONGEN, RFR - CA, UST - CA] **(cont.)**

HAZNET - CA **(cont.)**

Contact Phone :	N/R
Facility Mailing Address :	PO BOX 20189, RENO, NV 89515
Latitude :	34.04292300
Longitude :	-117.37426950
Agency Hyperlink :	Click here for hyperlink provided by the agency.
Last Date in Agency List :	2021-07-08

Waste Generator Details

State Waste : 2019: 352 - Other organic solids, 0.10000 tons to UTD991301748

HMIRS (DOT)

Facility Address :	330 reource drive, Bloomington, CA 92316
County :	SAN BERNARDINO

Site Details

Details for this site have been truncated due to the large number of available details for this site within this dataset. For the complete details for this site, contact your EnviroSite account representative for a complimentary site report containing all of the details available.

Date of Incident :	2011-07-21
Time of Incident :	6
Report Submission Source :	XML
Report Number :	X-2011080334
Multiple Rows per Incident :	No
NRC Number :	N/R
Federal DOT Agency Name :	N/R
Mode of Transportation :	Highway
Transportation Phase :	UNLOADING
Carrier/Reporter Name :	FEDEX GROUND PACKAGE SYSTEM INC.
Carrier/Reporter Address :	1000 FED EX DR
Carrier/Reporter Non-US State :	PA
Carrier/Reporter FED DOT ID :	265752
Carrier/Reporter HAZMAT Reg ID :	051910551007S
Carrier/Reporter Country :	UNITED STATES
Shipper Name :	SHERWIN WILLIAMS DISTRIBUTION
Shipper Address :	930 SHERWIN PKWY
Shipper Non-US State :	GA
Shipper Country :	UNITED STATES
Shipper Waybill/Shipping Paper :	30652260289735

Map Id: 27
 Direction: W
 Distance: 0.365 mi., 1926 ft.
 Elevation: 908 ft.
 Relative: Lower

EnviroSite ID: 246651
 EPA ID: N/R

Site Name : FedEx Ground RLTO | OUTSOURCE FLEET SERVICES INC | FEDEX GROUND PACKAGE SYSTEM, INC.
 330 W RESOURCE DR | 330 RESOURCE DR | 330 WEST RESOURCE DR
 BLOOMINGTON | RIALTO | Bloomington, CA

Database(s) : [AST - CA, BRS, CALEPA SITES - CA, CHMIRS - CA, CIWQS - CA, ECHO, FID UST - CA, FRS, HAZMAT_SAN BERNARDINO COUNTY - CA, HAZNET - CA, HMIRS (DOT), HWG - CA, ICIS, INACTIVE PCS, NPDES - CA, OSHA, PCS FACILITY, RCRA_LQG, RCRA_NONGEN, RFR - CA, UST - CA] **(cont.)**

HMIRS (DOT) **(cont.)**

Shipper HAZMAT Registration ID :	N/R
Origin City :	BUFORD
Origin State :	GEORGIA
Origin Postal Code :	30518
Origin Country :	US
Destination City :	RIVERSIDE
Destination State :	CALIFORNIA
Destination Postal Code :	92507
Destination Non-US State :	N/R
Destination Country :	US
Commodity Short Name :	PAINT INCLUDING PAINT L
Commodity Long Name :	PAINT INCLUDING PAINT LACQUER ENAMEL STAIN SHELLAC SOLUTIONS VARNISH POLISH LIQUID FILLER AND LIQUID LACQUER BASE
Technical/Trade Name :	MEDIUM GRAY ULTRA R/I URETHANE PRIMER/TK WHITE TW
Identification Number :	UN1263
Hazardous Class :	FLAMMABLE - COMBUSTIBLE LIQUID
Packing Group :	II
Quantity Released :	0.0625
Unit of Measure :	Liquid - Gallon Liquid
HAZMAT Waste Indicator :	No
HAZMAT Waste EPA Number :	N/R
HMIS Toxic by Inhalation Indicator :	No
TIH Hazard Zone :	N/R
Material Shipment Approval Indicator:	No
Material Shipment Approval Number :	N/R
Undeclared HAZMAT Shipment Indicator:	No
Packaging Type :	Non-Bulk
Failed Object Code :	109
Failed Object Description :	Closure (e.g. Cap Top or Plug)
Manner of Failure Code :	308
Manner of Failure Description :	Leaked
Failure Cause Code :	526
Failure Cause Description :	Loose Closure Component or Device
Identification Markings :	N/R
Cont 1 Packaging Type :	Box
Cont 1 Material of Construction :	Fiberboard
Cont 1 Head Type :	N/R
Cont 1 Package Amount :	N/R
Cont 1 Package Amount UOM :	N/R
Cont 1 Package Number in Shipment :	N/R
Cont 1 Package Shipment Number	
Failed:	N/R
Cont 1 Package Manufacturer :	N/R

Map Id: 27
 Direction: W
 Distance: 0.365 mi., 1926 ft.
 Elevation: 908 ft.
 Relative: Lower

EnviroSite ID: 246651
 EPA ID: N/R

Site Name : FedEx Ground RLTO | OUTSOURCE FLEET SERVICES INC | FEDEX GROUND PACKAGE SYSTEM, INC.
 330 W RESOURCE DR | 330 RESOURCE DR | 330 WEST RESOURCE DR
 BLOOMINGTON | RIALTO | Bloomington, CA

Database(s) : [AST - CA, BRS, CALEPA SITES - CA, CHMIRS - CA, CIWQS - CA, ECHO, FID UST - CA, FRS, HAZMAT_SAN BERNARDINO COUNTY - CA, HAZNET - CA, HMIRS (DOT), HWG - CA, ICIS, INACTIVE PCS, NPDES - CA, OSHA, PCS FACILITY, RCRA_LQG, RCRA_NONGEN, RFR - CA, UST - CA] **(cont.)**

HMIRS (DOT) **(cont.)**

Cont 1 Pkg Manufacturer Date :	N/R
Cont 1 Package Serial Number :	N/R
Cont 1 Package Last Test Date :	N/R
Cont 1 Package Design Pressure Reported:	N/R
Cont 1 Design Pressure UOM Reported :	N/R
Cont 1 Package Shell Thickness Reported:	N/R
Cont 1 Shell Thickness UOM Reported :	N/R
Cont 1 Head Thickness Reported :	N/R
Cont 1 Head Thickness UOM Reported :	N/R
Cont 1 Valve or Device Fail Indicator:	No
Cont 1 Valve or Device Type :	N/R
Cont 1 Valve Device Manufacturer :	N/R
Cont 1 Valve or Device Model :	N/R
Cont 2 Package Type :	Can
Cont 2 Material of Construction :	Metal (any type)
Cont 2 Package Capacity :	N/R
Cont 2 Capacity UOM Reported :	N/R
Cont 2 Package Amount UOM :	N/R
Cont 2 Package Number in Shipment :	N/R
Cont 2 Package Shipment Number Failed:	N/R
RAM Package Category :	N/R
RAM Package Certification :	FALSE
RAM Nuclide(s) Present :	N/R
RAM Transport Index :	N/R
RAM Activity Reported :	N/R
RAM UOM Reported :	N/R
RAM Activity :	N/R
RAM Activity UOM :	N/R
Spillage (Result) Indicator :	Yes
Fire (Result) Indicator :	No
Explosion (Result) Indicator :	No
Water Sewer (Result) Indicator :	No
Gas Dispersion (Result) Indicator :	No
Environmental Damage (Result) :	No
No Release (Result) Indicator :	No
Fire/EMS Report Indicator :	No
Fire EMS/EMS Report Number :	N/R
Police Report Indicator :	No
Police Report Number :	N/R
In-House Cleanup Indicator :	Yes
Other Cleanup Indicator :	No
Damage More than 500 :	No

Map Id: 27
 Direction: W
 Distance: 0.365 mi., 1926 ft.
 Elevation: 908 ft.
 Relative: Lower

EnviroSite ID: 246651
 EPA ID: N/R

Site Name : FedEx Ground RLTO | OUTSOURCE FLEET SERVICES INC | FEDEX GROUND PACKAGE SYSTEM, INC.
 330 W RESOURCE DR | 330 RESOURCE DR | 330 WEST RESOURCE DR
 BLOOMINGTON | RIALTO | Bloomington, CA

Database(s) : [AST - CA, BRS, CALEPA SITES - CA, CHMIRS - CA, CIWQS - CA, ECHO, FID UST - CA, FRS, HAZMAT_SAN BERNARDINO COUNTY - CA, HAZNET - CA, HMIRS (DOT), HWG - CA, ICIS, INACTIVE PCS, NPDES - CA, OSHA, PCS FACILITY, RCRA_LQG, RCRA_NONGEN, RFR - CA, UST - CA] **(cont.)**

HMIRS (DOT) **(cont.)**

Material Loss :	\$0.00
Carrier Damage :	\$0.00
Property Damage :	\$0.00
Response Cost :	\$0.00
Remediation Cleanup Cost :	\$0.00
Damage Other (Old Form) :	\$0.00
Total Amount of Damages :	\$0.00
HAZMAT Fatality Indicator :	No
HAZMAT Fatalities Employees :	0
HAZMAT Fatalities Responders :	0
HAZMAT Fatality General Public :	0
Total Hazmat Fatalities :	0
Non-HAZMAT Fatality Indicator :	No
Non-HAZMAT Fatalities :	0
HAZMAT Injury Indicator :	No
HAZMAT Hospitalized Employees :	0
HAZMAT Hospitalized Responders :	0
HAZMAT Hospitalized Gen Public :	0
HAZMAT Hospitalized (Old Form) :	0
Total Hazmat Hospital Injuries :	0
HAZMAT Non-Hospital Employees :	0
HAZMAT Non-Hospital Responders :	0
HAZMAT Non-Hospital General Public :	0
HAZMAT Non-Hospital (Old Form) :	0
Total Hazmat Non-Hospital Injuries :	0
Total Hazmat Injuries :	0
Evacuation Indicator :	No
Public Evacuated :	0
Employees Evacuated :	0
Total Evacuated :	0
Total Evacuation Hours :	0
Major Artery Closed :	No
Major Artery Hours Closed :	0
Material Involved in Accident :	No
Estimated Speed :	0
Weather Conditions :	N/R
Vehicle Overturn :	No
Vehicle Left Roadway/Track :	No
Passenger Aircraft Indicator :	No
Cargo Passenger Baggage Indicator :	N/R
Incident Occurrence :	N/R
Shiphase Non-Transported Indicator :	No
Shiphase Air First Flight Indicator:	No
Shiphase Air SubFlight Indicator :	No
Shiphase Init Transport Indicator :	No

Map Id: 27
 Direction: W
 Distance: 0.365 mi., 1926 ft.
 Elevation: 908 ft.
 Relative: Lower

Envirosite ID: 246651
 EPA ID: N/R

Site Name : FedEx Ground RLTO | OUTSOURCE FLEET SERVICES INC | FEDEX GROUND PACKAGE SYSTEM, INC.
 330 W RESOURCE DR | 330 RESOURCE DR | 330 WEST RESOURCE DR
 BLOOMINGTON | RIALTO | Bloomington, CA

Database(s) : [AST - CA, BRS, CALEPA SITES - CA, CHMIRS - CA, CIWQS - CA, ECHO, FID UST - CA, FRS, HAZMAT_SAN BERNARDINO COUNTY - CA, HAZNET - CA, HMIRS (DOT), HWG - CA, ICIS, INACTIVE PCS, NPDES - CA, OSHA, PCS FACILITY, RCRA_LQG, RCRA_NONGEN, RFR - CA, UST - CA] **(cont.)**

HMIRS (DOT) **(cont.)**

Shiphase Transfer Indicator : No
 Contact Name : GEORGE FETSKO
 Contact Title : SAFETY PROCESS SPECIALIST I - HAZMAT
 Contact Business Name : Fedex Ground Package System Inc.
 Contact Address : 1000 Fedex Drive
 Contact Non-US State : N/R
 Contact Country : US
 Preparer of Incident Report : Carrier

Description of Events : The package was unloaded with leakage noted on the box. Examination of the inner container revealed that the container(s) had loose cap(s) and leaked. The leakage was contained. The cap(s) were secured. The carton was wet but otherwise undamaged. The undamaged portion of the package was repacked for return to shipper.

Recommendations/Actions Taken : N/R
 HMIS Serious Incident Indicator : No
 HMIS Serious Fatality : No
 HMIS Serious Injury : No
 HMIS Serious Flight Plan : No
 HMIS Serious Evacuations : No
 HMIS Serious Major Artery : No
 HMIS Serious Bulk Release : No
 HMIS Serious Marine Pollutant : No
 HMIS Serious Radioactive : No
 HMIS General Package Type : OHMIR.Ref_Container.descr_txt
 HMIS Container Code : BOX FBR
 HMIS Container Description : Fiberboard box or carton
 HMIS Bulk Incident Indicator : No
 Undeclared Shipment : No
 Last Date in Agency List : 2014-05-05

Facility Address : 330 Resorce Dr., BLOOMINGTON, CA 92316
 County : SAN BERNARDINO

Site Details

Date of Incident : 2012-10-03
 Time of Incident : 15:48
 Report Submission Source : XML
 Report Number : X-2012110011
 Multiple Rows per Incident : No
 NRC Number : N/R

Map Id: 27
 Direction: W
 Distance: 0.365 mi., 1926 ft.
 Elevation: 908 ft.
 Relative: Lower

Envirosite ID: 246651
 EPA ID: N/R

Site Name : FedEx Ground RLTO | OUTSOURCE FLEET SERVICES INC | FEDEX GROUND PACKAGE SYSTEM, INC.
 330 W RESOURCE DR | 330 RESOURCE DR | 330 WEST RESOURCE DR
 BLOOMINGTON | RIALTO | Bloomington, CA

Database(s) : [AST - CA, BRS, CALEPA SITES - CA, CHMIRS - CA, CIWQS - CA, ECHO, FID UST - CA, FRS, HAZMAT_SAN BERNARDINO COUNTY - CA, HAZNET - CA, HMIRS (DOT), HWG - CA, ICIS, INACTIVE PCS, NPDES - CA, OSHA, PCS FACILITY, RCRA_LQG, RCRA_NONGEN, RFR - CA, UST - CA] **(cont.)**

HMIRS (DOT) **(cont.)**

Federal DOT Agency Name :	N/R
Mode of Transportation :	Highway
Transportation Phase :	IN TRANSIT
Carrier/Reporter Name :	FEDEX GROUND PACKAGE SYSTEM INC.
Carrier/Reporter Address :	1000 FED EX DR
Carrier/Reporter Non-US State :	PA
Carrier/Reporter FED DOT ID :	265752
Carrier/Reporter HAZMAT Reg ID :	051910551007S
Carrier/Reporter Country :	UNITED STATES
Shipper Name :	HAAS GROUP IN TERNALTIONAL
Shipper Address :	2100 N GREENE ST
Shipper Non-US State :	NC
Shipper Country :	UNITED STATES
Shipper Waybill/Shipping Paper :	875058215489062
Shipper HAZMAT Registration ID :	N/R
Origin City :	GREENVILLE
Origin State :	NORTH CAROLINA
Origin Postal Code :	27834
Origin Country :	US
Destination City :	SAN DIEGO
Destination State :	CALIFORNIA
Destination Postal Code :	92145
Destination Non-US State :	N/R
Destination Country :	US
Commodity Short Name :	ACETONE
Commodity Long Name :	ACETONE
Technical/Trade Name :	ACETONE
Identification Number :	UN1090
Hazardous Class :	FLAMMABLE - COMBUSTIBLE LIQUID
Packing Group :	II
Quantity Released :	1
Unit of Measure :	Liquid - Gallon Liquid
HAZMAT Waste Indicator :	No
HAZMAT Waste EPA Number :	N/R
HMIS Toxic by Inhalation Indicator :	No
TIH Hazard Zone :	N/R
Material Shipment Approval Indicator:	No
Material Shipment Approval Number :	N/R
Undeclared HAZMAT Shipment Indicator:	No
Packaging Type :	Non-Bulk
Failed Object Code :	104
Failed Object Description :	Body
Manner of Failure Code :	304
Manner of Failure Description :	Cracked
Failure Cause Code :	515

Map Id: 27
 Direction: W
 Distance: 0.365 mi., 1926 ft.
 Elevation: 908 ft.
 Relative: Lower

EnviroSite ID: 246651
 EPA ID: N/R

Site Name : FedEx Ground RLTO | OUTSOURCE FLEET SERVICES INC | FEDEX GROUND PACKAGE SYSTEM, INC.
 330 W RESOURCE DR | 330 RESOURCE DR | 330 WEST RESOURCE DR
 BLOOMINGTON | RIALTO | Bloomington, CA

Database(s) : [AST - CA, BRS, CALEPA SITES - CA, CHMIRS - CA, CIWQS - CA, ECHO, FID UST - CA, FRS, HAZMAT_SAN BERNARDINO COUNTY - CA, HAZNET - CA, HMIRS (DOT), HWG - CA, ICIS, INACTIVE PCS, NPDES - CA, OSHA, PCS FACILITY, RCRA_LQG, RCRA_NONGEN, RFR - CA, UST - CA] **(cont.)**

HMIRS (DOT) **(cont.)**

Failure Cause Description :	Human Error
Identification Markings :	N/R
Cont 1 Packaging Type :	Box
Cont 1 Material of Construction :	Fiberboard
Cont 1 Head Type :	N/R
Cont 1 Package Amount :	N/R
Cont 1 Package Amount UOM :	N/R
Cont 1 Package Number in Shipment :	N/R
Cont 1 Package Shipment Number	
Failed:	N/R
Cont 1 Package Manufacturer :	N/R
Cont 1 Pkg Manufacturer Date :	N/R
Cont 1 Package Serial Number :	N/R
Cont 1 Package Last Test Date :	N/R
Cont 1 Package Design Pressure	
Reported:	N/R
Cont 1 Design Pressure UOM Reported :	N/R
Cont 1 Package Shell Thickness	
Reported:	N/R
Cont 1 Shell Thickness UOM Reported :	N/R
Cont 1 Head Thickness Reported :	N/R
Cont 1 Head Thickness UOM Reported :	N/R
Cont 1 Valve or Device Fail Indicator:	No
Cont 1 Valve or Device Type :	N/R
Cont 1 Valve Device Manufacturer :	N/R
Cont 1 Valve or Device Model :	N/R
Cont 2 Package Type :	Bottle
Cont 2 Material of Construction :	N/R
Cont 2 Package Capacity :	N/R
Cont 2 Capacity UOM Reported :	N/R
Cont 2 Package Amount UOM :	N/R
Cont 2 Package Number in Shipment :	N/R
Cont 2 Package Shipment Number	
Failed:	N/R
RAM Package Category :	N/R
RAM Package Certification :	FALSE
RAM Nuclide(s) Present :	N/R
RAM Transport Index :	N/R
RAM Activity Reported :	N/R
RAM UOM Reported :	N/R
RAM Activity :	N/R
RAM Activity UOM :	N/R
Spillage (Result) Indicator :	Yes
Fire (Result) Indicator :	No
Explosion (Result) Indicator :	No

Map Id: 27
 Direction: W
 Distance: 0.365 mi., 1926 ft.
 Elevation: 908 ft.
 Relative: Lower

EnviroSite ID: 246651
 EPA ID: N/R

Site Name : FedEx Ground RLTO | OUTSOURCE FLEET SERVICES INC | FEDEX GROUND PACKAGE SYSTEM, INC.
 330 W RESOURCE DR | 330 RESOURCE DR | 330 WEST RESOURCE DR
 BLOOMINGTON | RIALTO | Bloomington, CA

Database(s) : [AST - CA, BRS, CALEPA SITES - CA, CHMIRS - CA, CIWQS - CA, ECHO, FID UST - CA, FRS, HAZMAT_SAN BERNARDINO COUNTY - CA, HAZNET - CA, HMIRS (DOT), HWG - CA, ICIS, INACTIVE PCS, NPDES - CA, OSHA, PCS FACILITY, RCRA_LQG, RCRA_NONGEN, RFR - CA, UST - CA] **(cont.)**

HMIRS (DOT) **(cont.)**

Water Sewer (Result) Indicator :	No
Gas Dispersion (Result) Indicator :	No
Environmental Damage (Result) :	No
No Release (Result) Indicator :	No
Fire/EMS Report Indicator :	No
Fire EMS/EMS Report Number :	N/R
Police Report Indicator :	No
Police Report Number :	N/R
In-House Cleanup Indicator :	Yes
Other Cleanup Indicator :	No
Damage More than 500 :	No
Material Loss :	\$0.00
Carrier Damage :	\$0.00
Property Damage :	\$0.00
Response Cost :	\$0.00
Remediation Cleanup Cost :	\$0.00
Damage Other (Old Form) :	\$0.00
Total Amount of Damages :	\$0.00
HAZMAT Fatality Indicator :	No
HAZMAT Fatalities Employees :	0
HAZMAT Fatalities Responders :	0
HAZMAT Fatality General Public :	0
Total Hazmat Fatalities :	0
Non-HAZMAT Fatality Indicator :	No
Non-HAZMAT Fatalities :	0
HAZMAT Injury Indicator :	No
HAZMAT Hospitalized Employees :	0
HAZMAT Hospitalized Responders :	0
HAZMAT Hospitalized Gen Public :	0
HAZMAT Hospitalized (Old Form) :	0
Total Hazmat Hospital Injuries :	0
HAZMAT Non-Hospital Employees :	0
HAZMAT Non-Hospital Responders :	0
HAZMAT Non-Hospital General Public :	0
HAZMAT Non-Hospital (Old Form) :	0
Total Hazmat Non-Hospital Injuries :	0
Total Hazmat Injuries :	0
Evacuation Indicator :	No
Public Evacuated :	0
Employees Evacuated :	0
Total Evacuated :	0
Total Evacuation Hours :	0
Major Artery Closed :	No
Major Artery Hours Closed :	0
Material Involved in Accident :	No

Map Id: 27
 Direction: W
 Distance: 0.365 mi., 1926 ft.
 Elevation: 908 ft.
 Relative: Lower

EnviroSite ID: 246651
 EPA ID: N/R

Site Name : FedEx Ground RLTO | OUTSOURCE FLEET SERVICES INC | FEDEX GROUND PACKAGE SYSTEM, INC.
 330 W RESOURCE DR | 330 RESOURCE DR | 330 WEST RESOURCE DR
 BLOOMINGTON | RIALTO | Bloomington, CA

Database(s) : [AST - CA, BRS, CALEPA SITES - CA, CHMIRS - CA, CIWQS - CA, ECHO, FID UST - CA, FRS, HAZMAT_SAN BERNARDINO COUNTY - CA, HAZNET - CA, HMIRS (DOT), HWG - CA, ICIS, INACTIVE PCS, NPDES - CA, OSHA, PCS FACILITY, RCRA_LQG, RCRA_NONGEN, RFR - CA, UST - CA] **(cont.)**

HMIRS (DOT) **(cont.)**

Estimated Speed :	0
Weather Conditions :	N/R
Vehicle Overturn :	No
Vehicle Left Roadway/Track :	No
Passenger Aircraft Indicator :	No
Cargo Passenger Baggage Indicator :	N/R
Incident Occurrence :	N/R
Shippase Non-Transported Indicator :	No
Shippase Air First Flight Indicator:	No
Shippase Air SubFlight Indicator :	No
Shippase Init Transport Indicator :	No
Shippase Transfer Indicator :	No
Contact Name :	GEORGE FETSKO
Contact Title :	SAFETY PROCESS SPECIALIST I - HAZMAT
Contact Business Name :	Fedex Ground Package System Inc.
Contact Address :	1000 Fedex Drive
Contact Non-US State :	N/R
Contact Country :	US
Preparer of Incident Report :	Carrier

Description of Events : The package was dropped in handling. Examination of the inner container revealed a ruptured seam which allowed the contents to escape. The leakage was contained. The undamaged portion of the package was repacked for return to shipper.

Recommendations/Actions Taken :	N/R
HMIS Serious Incident Indicator :	No
HMIS Serious Fatality :	No
HMIS Serious Injury :	No
HMIS Serious Flight Plan :	No
HMIS Serious Evacuations :	No
HMIS Serious Major Artery :	No
HMIS Serious Bulk Release :	No
HMIS Serious Marine Pollutant :	No
HMIS Serious Radioactive :	No
HMIS General Package Type :	OHMIR.Ref_Container.descr_txt
HMIS Container Code :	BOX FBR
HMIS Container Description :	Fiberboard box or carton
HMIS Bulk Incident Indicator :	No
Undeclared Shipment :	No
Last Date in Agency List :	2014-05-05

Facility Address :	330 resource dr, bloomigton, CA 92316
County :	SAN BERNARDINO

Map Id: 27
 Direction: W
 Distance: 0.365 mi., 1926 ft.
 Elevation: 908 ft.
 Relative: Lower

EnviroSite ID: 246651
 EPA ID: N/R

Site Name : FedEx Ground RLTO | OUTSOURCE FLEET SERVICES INC | FEDEX GROUND PACKAGE SYSTEM, INC.
 330 W RESOURCE DR | 330 RESOURCE DR | 330 WEST RESOURCE DR
 BLOOMINGTON | RIALTO | Bloomington, CA

Database(s) : [AST - CA, BRS, CALEPA SITES - CA, CHMIRS - CA, CIWQS - CA, ECHO, FID UST - CA, FRS, HAZMAT_SAN BERNARDINO COUNTY - CA, HAZNET - CA, HMIRS (DOT), HWG - CA, ICIS, INACTIVE PCS, NPDES - CA, OSHA, PCS FACILITY, RCRA_LQG, RCRA_NONGEN, RFR - CA, UST - CA] **(cont.)**

HMIRS (DOT) **(cont.)**

Site Details

Date of Incident :	2007-09-14
Time of Incident :	18:15
Report Submission Source :	XML
Report Number :	X-2007090306
Multiple Rows per Incident :	No
NRC Number :	N/R
Federal DOT Agency Name :	N/R
Mode of Transportation :	Highway
Transportation Phase :	UNLOADING
Carrier/Reporter Name :	FEDEX GROUND PACKAGE SYSTEM INC.
Carrier/Reporter Address :	1000 FED EX DR
Carrier/Reporter Non-US State :	PA
Carrier/Reporter FED DOT ID :	265752
Carrier/Reporter HAZMAT Reg ID :	062904001002M
Carrier/Reporter Country :	UNITED STATES
Shipper Name :	BASF CORPORATION
Shipper Address :	6700 8TH ST
Shipper Non-US State :	CA
Shipper Country :	UNITED STATES
Shipper Waybill/Shipping Paper :	92544161021715
Shipper HAZMAT Registration ID :	N/R
Origin City :	BUENA PARK
Origin State :	CALIFORNIA
Origin Postal Code :	90620
Origin Country :	US
Destination City :	MIRA LOMA
Destination State :	CALIFORNIA
Destination Postal Code :	91752
Destination Non-US State :	N/R
Destination Country :	US
Commodity Short Name :	PAINT
Commodity Long Name :	PAINT
Technical/Trade Name :	PVC PLASTISOL/PLASTI
Identification Number :	UN1263
Hazardous Class :	COMBUSTIBLE LIQUID
Packing Group :	N/R
Quantity Released :	1
Unit of Measure :	Liquid - Gallon Liquid
HAZMAT Waste Indicator :	No
HAZMAT Waste EPA Number :	N/R
HMIS Toxic by Inhalation Indicator :	No
TIH Hazard Zone :	N/R
Material Shipment Approval Indicator:	No
Material Shipment Approval Number :	N/R

Map Id: 27
 Direction: W
 Distance: 0.365 mi., 1926 ft.
 Elevation: 908 ft.
 Relative: Lower

EnviroSite ID: 246651
 EPA ID: N/R

Site Name : FedEx Ground RLTO | OUTSOURCE FLEET SERVICES INC | FEDEX GROUND PACKAGE SYSTEM, INC.
 330 W RESOURCE DR | 330 RESOURCE DR | 330 WEST RESOURCE DR
 BLOOMINGTON | RIALTO | Bloomington, CA

Database(s) : [AST - CA, BRS, CALEPA SITES - CA, CHMIRS - CA, CIWQS - CA, ECHO, FID UST - CA, FRS, HAZMAT_SAN BERNARDINO COUNTY - CA, HAZNET - CA, HMIRS (DOT), HWG - CA, ICIS, INACTIVE PCS, NPDES - CA, OSHA, PCS FACILITY, RCRA_LQG, RCRA_NONGEN, RFR - CA, UST - CA] **(cont.)**

HMIRS (DOT) **(cont.)**

Undeclared HAZMAT Shipment Indicator:	No
Packaging Type :	Non-Bulk
Failed Object Code :	109
Failed Object Description :	Closure (e.g. Cap Top or Plug)
Manner of Failure Code :	308
Manner of Failure Description :	Leaked
Failure Cause Code :	526
Failure Cause Description :	Loose Closure Component or Device
Identification Markings :	N/R
Cont 1 Packaging Type :	Box
Cont 1 Material of Construction :	Fiberboard
Cont 1 Head Type :	N/R
Cont 1 Package Amount :	N/R
Cont 1 Package Amount UOM :	N/R
Cont 1 Package Number in Shipment :	N/R
Cont 1 Package Shipment Number	
Failed:	N/R
Cont 1 Package Manufacturer :	N/R
Cont 1 Pkg Manufacturer Date :	N/R
Cont 1 Package Serial Number :	N/R
Cont 1 Package Last Test Date :	N/R
Cont 1 Package Design Pressure	
Reported:	N/R
Cont 1 Design Pressure UOM Reported :	N/R
Cont 1 Package Shell Thickness	
Reported:	N/R
Cont 1 Shell Thickness UOM Reported :	N/R
Cont 1 Head Thickness Reported :	N/R
Cont 1 Head Thickness UOM Reported :	N/R
Cont 1 Valve or Device Fail Indicator:	No
Cont 1 Valve or Device Type :	N/R
Cont 1 Valve Device Manufacturer :	N/R
Cont 1 Valve or Device Model :	N/R
Cont 2 Package Type :	Can
Cont 2 Material of Construction :	Metal (any type)
Cont 2 Package Capacity :	N/R
Cont 2 Capacity UOM Reported :	N/R
Cont 2 Package Amount UOM :	N/R
Cont 2 Package Number in Shipment :	N/R
Cont 2 Package Shipment Number	
Failed:	N/R
RAM Package Category :	N/R
RAM Package Certification :	FALSE
RAM Nuclide(s) Present :	N/R
RAM Transport Index :	N/R

Map Id: 27
 Direction: W
 Distance: 0.365 mi., 1926 ft.
 Elevation: 908 ft.
 Relative: Lower

EnviroSite ID: 246651
 EPA ID: N/R

Site Name : FedEx Ground RLTO | OUTSOURCE FLEET SERVICES INC | FEDEX GROUND PACKAGE SYSTEM, INC.
 330 W RESOURCE DR | 330 RESOURCE DR | 330 WEST RESOURCE DR
 BLOOMINGTON | RIALTO | Bloomington, CA

Database(s) : [AST - CA, BRS, CALEPA SITES - CA, CHMIRS - CA, CIWQS - CA, ECHO, FID UST - CA, FRS, HAZMAT_SAN BERNARDINO COUNTY - CA, HAZNET - CA, HMIRS (DOT), HWG - CA, ICIS, INACTIVE PCS, NPDES - CA, OSHA, PCS FACILITY, RCRA_LQG, RCRA_NONGEN, RFR - CA, UST - CA] **(cont.)**

HMIRS (DOT) **(cont.)**

RAM Activity Reported :	N/R
RAM UOM Reported :	N/R
RAM Activity :	N/R
RAM Activity UOM :	N/R
Spillage (Result) Indicator :	Yes
Fire (Result) Indicator :	No
Explosion (Result) Indicator :	No
Water Sewer (Result) Indicator :	No
Gas Dispersion (Result) Indicator :	No
Environmental Damage (Result) :	No
No Release (Result) Indicator :	No
Fire/EMS Report Indicator :	No
Fire EMS/EMS Report Number :	N/R
Police Report Indicator :	No
Police Report Number :	N/R
In-House Cleanup Indicator :	Yes
Other Cleanup Indicator :	No
Damage More than 500 :	No
Material Loss :	\$0.00
Carrier Damage :	\$0.00
Property Damage :	\$0.00
Response Cost :	\$0.00
Remediation Cleanup Cost :	\$0.00
Damage Other (Old Form) :	\$0.00
Total Amount of Damages :	\$0.00
HAZMAT Fatality Indicator :	No
HAZMAT Fatalities Employees :	0
HAZMAT Fatalities Responders :	0
HAZMAT Fatality General Public :	0
Total Hazmat Fatalities :	0
Non-HAZMAT Fatality Indicator :	No
Non-HAZMAT Fatalities :	0
HAZMAT Injury Indicator :	No
HAZMAT Hospitalized Employees :	0
HAZMAT Hospitalized Responders :	0
HAZMAT Hospitalized Gen Public :	0
HAZMAT Hospitalized (Old Form) :	0
Total Hazmat Hospital Injuries :	0
HAZMAT Non-Hospital Employees :	0
HAZMAT Non-Hospital Responders :	0
HAZMAT Non-Hospital General Public :	0
HAZMAT Non-Hospital (Old Form) :	0
Total Hazmat Non-Hospital Injuries :	0
Total Hazmat Injuries :	0
Evacuation Indicator :	No

Map Id: 27
 Direction: W
 Distance: 0.365 mi., 1926 ft.
 Elevation: 908 ft.
 Relative: Lower

Envirosite ID: 246651
 EPA ID: N/R

Site Name : FedEx Ground RLTO | OUTSOURCE FLEET SERVICES INC | FEDEX GROUND PACKAGE SYSTEM, INC.
 330 W RESOURCE DR | 330 RESOURCE DR | 330 WEST RESOURCE DR
 BLOOMINGTON | RIALTO | Bloomington, CA

Database(s) : [AST - CA, BRS, CALEPA SITES - CA, CHMIRS - CA, CIWQS - CA, ECHO, FID UST - CA, FRS, HAZMAT_SAN BERNARDINO COUNTY - CA, HAZNET - CA, HMIRS (DOT), HWG - CA, ICIS, INACTIVE PCS, NPDES - CA, OSHA, PCS FACILITY, RCRA_LQG, RCRA_NONGEN, RFR - CA, UST - CA] **(cont.)**

HMIRS (DOT) **(cont.)**

Public Evacuated :	0
Employees Evacuated :	0
Total Evacuated :	0
Total Evacuation Hours :	0
Major Artery Closed :	No
Major Artery Hours Closed :	0
Material Involved in Accident :	No
Estimated Speed :	0
Weather Conditions :	N/R
Vehicle Overturn :	No
Vehicle Left Roadway/Track :	No
Passenger Aircraft Indicator :	No
Cargo Passenger Baggage Indicator :	N/R
Incident Occurrence :	N/R
Shiphase Non-Transported Indicator :	No
Shiphase Air First Flight Indicator :	No
Shiphase Air SubFlight Indicator :	No
Shiphase Init Transport Indicator :	No
Shiphase Transfer Indicator :	No
Contact Name :	TRAVIS MCEWEN
Contact Title :	SAFETY SPECIALIST III - HAZMAT
Contact Business Name :	Fedex Ground Package System Inc.
Contact Address :	1000 Fedex Drive
Contact Non-US State :	N/R
Contact Country :	US
Preparer of Incident Report :	Carrier

Description of Events : The package was unloaded with leakage noted on the box. Examination of the inner container revealed that the container(s) had loose cap(s) and leaked. The leakage was contained. The cap(s) were secured. The carton was wet but otherwise undamaged. The undamaged portion of the package was repacked for return to shipper.

Recommendations/Actions Taken :	N/R
HMIS Serious Incident Indicator :	No
HMIS Serious Fatality :	No
HMIS Serious Injury :	No
HMIS Serious Flight Plan :	No
HMIS Serious Evacuations :	No
HMIS Serious Major Artery :	No
HMIS Serious Bulk Release :	No
HMIS Serious Marine Pollutant :	No
HMIS Serious Radioactive :	No
HMIS General Package Type :	OHMIR.Ref_Container.descr_txt
HMIS Container Code :	BOX FBR

Map Id: 27
 Direction: W
 Distance: 0.365 mi., 1926 ft.
 Elevation: 908 ft.
 Relative: Lower

EnviroSite ID: 246651
 EPA ID: N/R

Site Name : FedEx Ground RLTO | OUTSOURCE FLEET SERVICES INC | FEDEX GROUND PACKAGE SYSTEM, INC.
 330 W RESOURCE DR | 330 RESOURCE DR | 330 WEST RESOURCE DR
 BLOOMINGTON | RIALTO | Bloomington, CA

Database(s) : [AST - CA, BRS, CALEPA SITES - CA, CHMIRS - CA, CIWQS - CA, ECHO, FID UST - CA, FRS, HAZMAT_SAN BERNARDINO COUNTY - CA, HAZNET - CA, HMIRS (DOT), HWG - CA, ICIS, INACTIVE PCS, NPDES - CA, OSHA, PCS FACILITY, RCRA_LQG, RCRA_NONGEN, RFR - CA, UST - CA] **(cont.)**

HMIRS (DOT) **(cont.)**

HMIS Container Description : Fiberboard box or carton
 HMIS Bulk Incident Indicator : No
 Undeclared Shipment : No
 Last Date in Agency List : 2014-05-05

Facility Address : 330 resource dr, blooming, CA 92316
 County : SAN BERNARDINO

Site Details

Date of Incident : 2006-10-02
 Time of Incident : 21:19
 Report Submission Source : XML
 Report Number : X-2006100507
 Multiple Rows per Incident : No
 NRC Number : N/R
 Federal DOT Agency Name : N/R
 Mode of Transportation : Highway
 Transportation Phase : UNLOADING
 Carrier/Reporter Name : FEDEX GROUND PACKAGE SYSTEM INC.
 Carrier/Reporter Address : 1000 FED EX DR
 Carrier/Reporter Non-US State : PA
 Carrier/Reporter FED DOT ID : 265752
 Carrier/Reporter HAZMAT Reg ID : 062904001002M
 Carrier/Reporter Country : UNITED STATES
 Shipper Name : PAT/NATIONAL CHEMSEARCH
 Shipper Address : 932 KIFER RD
 Shipper Non-US State : CA
 Shipper Country : UNITED STATES
 Shipper Waybill/Shipping Paper : 95150213470539
 Shipper HAZMAT Registration ID : N/R
 Origin City : SUNNYVALE
 Origin State : CALIFORNIA
 Origin Postal Code : 94088
 Origin Country : US
 Destination City : FONTANA
 Destination State : CALIFORNIA
 Destination Postal Code : 92335
 Destination Non-US State : N/R
 Destination Country : US
 Commodity Short Name : CAUSTIC ALKALI LIQUIDS
 Commodity Long Name : CAUSTIC ALKALI LIQUIDS N.O.S.
 Technical/Trade Name : N/R

Map Id: 27
 Direction: W
 Distance: 0.365 mi., 1926 ft.
 Elevation: 908 ft.
 Relative: Lower

EnviroSite ID: 246651
 EPA ID: N/R

Site Name : FedEx Ground RLTO | OUTSOURCE FLEET SERVICES INC | FEDEX GROUND PACKAGE SYSTEM, INC.
 330 W RESOURCE DR | 330 RESOURCE DR | 330 WEST RESOURCE DR
 BLOOMINGTON | RIALTO | Bloomington, CA

Database(s) : [AST - CA, BRS, CALEPA SITES - CA, CHMIRS - CA, CIWQS - CA, ECHO, FID UST - CA, FRS, HAZMAT_SAN BERNARDINO COUNTY - CA, HAZNET - CA, HMIRS (DOT), HWG - CA, ICIS, INACTIVE PCS, NPDES - CA, OSHA, PCS FACILITY, RCRA_LQG, RCRA_NONGEN, RFR - CA, UST - CA] **(cont.)**

HMIRS (DOT) **(cont.)**

Identification Number :	UN1719
Hazardous Class :	CORROSIVE MATERIAL
Packing Group :	N/R
Quantity Released :	0.5
Unit of Measure :	Liquid - Gallon Liquid
HAZMAT Waste Indicator :	No
HAZMAT Waste EPA Number :	N/R
HMIS Toxic by Inhalation Indicator :	No
TIH Hazard Zone :	N/R
Material Shipment Approval Indicator:	No
Material Shipment Approval Number :	N/R
Undeclared HAZMAT Shipment Indicator:	No
Packaging Type :	Non-Bulk
Failed Object Code :	109
Failed Object Description :	Closure (e.g. Cap Top or Plug)
Manner of Failure Code :	308
Manner of Failure Description :	Leaked
Failure Cause Code :	526
Failure Cause Description :	Loose Closure Component or Device
Identification Markings :	N/R
Cont 1 Packaging Type :	Box
Cont 1 Material of Construction :	Fiberboard
Cont 1 Head Type :	N/R
Cont 1 Package Amount :	N/R
Cont 1 Package Amount UOM :	N/R
Cont 1 Package Number in Shipment :	N/R
Cont 1 Package Shipment Number	
Failed:	N/R
Cont 1 Package Manufacturer :	N/R
Cont 1 Pkg Manufacturer Date :	N/R
Cont 1 Package Serial Number :	N/R
Cont 1 Package Last Test Date :	N/R
Cont 1 Package Design Pressure	
Reported:	N/R
Cont 1 Design Pressure UOM Reported :	N/R
Cont 1 Package Shell Thickness	
Reported:	N/R
Cont 1 Shell Thickness UOM Reported :	N/R
Cont 1 Head Thickness Reported :	N/R
Cont 1 Head Thickness UOM Reported :	N/R
Cont 1 Valve or Device Fail Indicator:	No
Cont 1 Valve or Device Type :	N/R
Cont 1 Valve Device Manufacturer :	N/R
Cont 1 Valve or Device Model :	N/R
Cont 2 Package Type :	Bottle

Map Id: 27
 Direction: W
 Distance: 0.365 mi., 1926 ft.
 Elevation: 908 ft.
 Relative: Lower

EnviroSite ID: 246651
 EPA ID: N/R

Site Name : FedEx Ground RLTO | OUTSOURCE FLEET SERVICES INC | FEDEX GROUND PACKAGE SYSTEM, INC.
 330 W RESOURCE DR | 330 RESOURCE DR | 330 WEST RESOURCE DR
 BLOOMINGTON | RIALTO | Bloomington, CA

Database(s) : [AST - CA, BRS, CALEPA SITES - CA, CHMIRS - CA, CIWQS - CA, ECHO, FID UST - CA, FRS, HAZMAT_SAN BERNARDINO COUNTY - CA, HAZNET - CA, HMIRS (DOT), HWG - CA, ICIS, INACTIVE PCS, NPDES - CA, OSHA, PCS FACILITY, RCRA_LQG, RCRA_NONGEN, RFR - CA, UST - CA] **(cont.)**

HMIRS (DOT) **(cont.)**

Cont 2 Material of Construction :	Plastic
Cont 2 Package Capacity :	N/R
Cont 2 Capacity UOM Reported :	N/R
Cont 2 Package Amount UOM :	N/R
Cont 2 Package Number in Shipment :	N/R
Cont 2 Package Shipment Number	
Failed:	N/R
RAM Package Category :	N/R
RAM Package Certification :	FALSE
RAM Nuclide(s) Present :	N/R
RAM Transport Index :	N/R
RAM Activity Reported :	N/R
RAM UOM Reported :	N/R
RAM Activity :	N/R
RAM Activity UOM :	N/R
Spillage (Result) Indicator :	Yes
Fire (Result) Indicator :	No
Explosion (Result) Indicator :	No
Water Sewer (Result) Indicator :	No
Gas Dispersion (Result) Indicator :	No
Environmental Damage (Result) :	No
No Release (Result) Indicator :	No
Fire/EMS Report Indicator :	No
Fire EMS/EMS Report Number :	N/R
Police Report Indicator :	No
Police Report Number :	N/R
In-House Cleanup Indicator :	Yes
Other Cleanup Indicator :	No
Damage More than 500 :	No
Material Loss :	\$0.00
Carrier Damage :	\$0.00
Property Damage :	\$0.00
Response Cost :	\$0.00
Remediation Cleanup Cost :	\$0.00
Damage Other (Old Form) :	\$0.00
Total Amount of Damages :	\$0.00
HAZMAT Fatality Indicator :	No
HAZMAT Fatalities Employees :	0
HAZMAT Fatalities Responders :	0
HAZMAT Fatality General Public :	0
Total Hazmat Fatalities :	0
Non-HAZMAT Fatality Indicator :	No
Non-HAZMAT Fatalities :	0
HAZMAT Injury Indicator :	No
HAZMAT Hospitalized Employees :	0

Map Id: 27
 Direction: W
 Distance: 0.365 mi., 1926 ft.
 Elevation: 908 ft.
 Relative: Lower

EnviroSite ID: 246651
 EPA ID: N/R

Site Name : FedEx Ground RLTO | OUTSOURCE FLEET SERVICES INC | FEDEX GROUND PACKAGE SYSTEM, INC.
 330 W RESOURCE DR | 330 RESOURCE DR | 330 WEST RESOURCE DR
 BLOOMINGTON | RIALTO | Bloomington, CA

Database(s) : [AST - CA, BRS, CALEPA SITES - CA, CHMIRS - CA, CIWQS - CA, ECHO, FID UST - CA, FRS, HAZMAT_SAN BERNARDINO COUNTY - CA, HAZNET - CA, HMIRS (DOT), HWG - CA, ICIS, INACTIVE PCS, NPDES - CA, OSHA, PCS FACILITY, RCRA_LQG, RCRA_NONGEN, RFR - CA, UST - CA] **(cont.)**

HMIRS (DOT) **(cont.)**

HAZMAT Hospitalized Responders :	0
HAZMAT Hospitalized Gen Public :	0
HAZMAT Hospitalized (Old Form) :	0
Total Hazmat Hospital Injuries :	0
HAZMAT Non-Hospital Employees :	0
HAZMAT Non-Hospital Responders :	0
HAZMAT Non-Hospital General Public :	0
HAZMAT Non-Hospital (Old Form) :	0
Total Hazmat Non-Hospital Injuries :	0
Total Hazmat Injuries :	0
Evacuation Indicator :	No
Public Evacuated :	0
Employees Evacuated :	0
Total Evacuated :	0
Total Evacuation Hours :	0
Major Artery Closed :	No
Major Artery Hours Closed :	0
Material Involved in Accident :	No
Estimated Speed :	0
Weather Conditions :	N/R
Vehicle Overturn :	No
Vehicle Left Roadway/Track :	No
Passenger Aircraft Indicator :	No
Cargo Passenger Baggage Indicator :	N/R
Incident Occurrence :	N/R
Shippase Non-Transported Indicator :	No
Shippase Air First Flight Indicator :	No
Shippase Air SubFlight Indicator :	No
Shippase Init Transport Indicator :	No
Shippase Transfer Indicator :	No
Contact Name :	SCOTT KERR
Contact Title :	TSM MANAGER II - SAFETY
Contact Business Name :	Fedex Ground Package System Inc.
Contact Address :	1000 Fedex Drive
Contact Non-US State :	N/R
Contact Country :	US
Preparer of Incident Report :	Carrier

Description of Events : The package was unloaded with leakage noted on the box. Examination of the inner container revealed that the container(s) had loose cap(s) and leaked. The leakage was contained. The cap(s) were secured. The carton was wet but otherwise undamaged. The undamaged portion of the package was repacked for return to shipper.

Recommendations/Actions Taken : N/R

Map Id: 27
 Direction: W
 Distance: 0.365 mi., 1926 ft.
 Elevation: 908 ft.
 Relative: Lower

EnviroSite ID: 246651
 EPA ID: N/R

Site Name : FedEx Ground RLTO | OUTSOURCE FLEET SERVICES INC | FEDEX GROUND PACKAGE SYSTEM, INC.
 330 W RESOURCE DR | 330 RESOURCE DR | 330 WEST RESOURCE DR
 BLOOMINGTON | RIALTO | Bloomington, CA

Database(s) : [AST - CA, BRS, CALEPA SITES - CA, CHMIRS - CA, CIWQS - CA, ECHO, FID UST - CA, FRS, HAZMAT_SAN BERNARDINO COUNTY - CA, HAZNET - CA, HMIRS (DOT), HWG - CA, ICIS, INACTIVE PCS, NPDES - CA, OSHA, PCS FACILITY, RCRA_LQG, RCRA_NONGEN, RFR - CA, UST - CA] **(cont.)**

HMIRS (DOT) **(cont.)**

HMIS Serious Incident Indicator :	No
HMIS Serious Fatality :	No
HMIS Serious Injury :	No
HMIS Serious Flight Plan :	No
HMIS Serious Evacuations :	No
HMIS Serious Major Artery :	No
HMIS Serious Bulk Release :	No
HMIS Serious Marine Pollutant :	No
HMIS Serious Radioactive :	No
HMIS General Package Type :	OHMIR.Ref_Container.descr_txt
HMIS Container Code :	BOX FBR
HMIS Container Description :	Fiberboard box or carton
HMIS Bulk Incident Indicator :	No
Undeclared Shipment :	No
Last Date in Agency List :	2014-05-05

Facility Address :	330 resource dr, Bloomington, CA 92316
County :	SAN BERNARDINO

Site Details

Date of Incident :	2011-12-15
Time of Incident :	21:17
Report Submission Source :	XML
Report Number :	X-2012010057
Multiple Rows per Incident :	No
NRC Number :	N/R
Federal DOT Agency Name :	N/R
Mode of Transportation :	Highway
Transportation Phase :	UNLOADING
Carrier/Reporter Name :	FEDEX GROUND PACKAGE SYSTEM INC.
Carrier/Reporter Address :	1000 FED EX DR
Carrier/Reporter Non-US State :	PA
Carrier/Reporter FED DOT ID :	265752
Carrier/Reporter HAZMAT Reg ID :	0519105510075
Carrier/Reporter Country :	UNITED STATES
Shipper Name :	JOHNSON DIVERSEY
Shipper Address :	901 RENAISSANCE BLVD
Shipper Non-US State :	WI
Shipper Country :	UNITED STATES
Shipper Waybill/Shipping Paper :	53109051117858
Shipper HAZMAT Registration ID :	N/R
Origin City :	STURTEVANT

Map Id: 27
 Direction: W
 Distance: 0.365 mi., 1926 ft.
 Elevation: 908 ft.
 Relative: Lower

Envirosite ID: 246651
 EPA ID: N/R

Site Name : FedEx Ground RLTO | OUTSOURCE FLEET SERVICES INC | FEDEX GROUND PACKAGE SYSTEM, INC.
 330 W RESOURCE DR | 330 RESOURCE DR | 330 WEST RESOURCE DR
 BLOOMINGTON | RIALTO | Bloomington, CA

Database(s) : [AST - CA, BRS, CALEPA SITES - CA, CHMIRS - CA, CIWQS - CA, ECHO, FID UST - CA, FRS, HAZMAT_SAN BERNARDINO COUNTY - CA, HAZNET - CA, HMIRS (DOT), HWG - CA, ICIS, INACTIVE PCS, NPDES - CA, OSHA, PCS FACILITY, RCRA_LQG, RCRA_NONGEN, RFR - CA, UST - CA] **(cont.)**

HMIRS (DOT) **(cont.)**

Origin State :	WISCONSIN
Origin Postal Code :	53177
Origin Country :	US
Destination City :	TAFT
Destination State :	CALIFORNIA
Destination Postal Code :	93268
Destination Non-US State :	N/R
Destination Country :	US
Commodity Short Name :	DISINFECTANTS LIQUID C
Commodity Long Name :	DISINFECTANTS LIQUID CORROSIVE N.O.S.
Technical/Trade Name :	QUATERNARY AMMONIUM
Identification Number :	UN1903
Hazardous Class :	CORROSIVE MATERIAL
Packing Group :	II
Quantity Released :	1
Unit of Measure :	Liquid - Gallon Liquid
HAZMAT Waste Indicator :	No
HAZMAT Waste EPA Number :	N/R
HMIS Toxic by Inhalation Indicator :	No
TIH Hazard Zone :	N/R
Material Shipment Approval Indicator:	No
Material Shipment Approval Number :	N/R
Undeclared HAZMAT Shipment Indicator:	No
Packaging Type :	Non-Bulk
Failed Object Code :	109
Failed Object Description :	Closure (e.g. Cap Top or Plug)
Manner of Failure Code :	308
Manner of Failure Description :	Leaked
Failure Cause Code :	526
Failure Cause Description :	Loose Closure Component or Device
Identification Markings :	4G/Y3.5/S11USA/+BR7599
Cont 1 Packaging Type :	N/R
Cont 1 Material of Construction :	N/R
Cont 1 Head Type :	N/R
Cont 1 Package Amount :	N/R
Cont 1 Package Amount UOM :	N/R
Cont 1 Package Number in Shipment :	N/R
Cont 1 Package Shipment Number	
Failed:	N/R
Cont 1 Package Manufacturer :	N/R
Cont 1 Pkg Manufacturer Date :	N/R
Cont 1 Package Serial Number :	N/R
Cont 1 Package Last Test Date :	N/R
Cont 1 Package Design Pressure Reported:	N/R

Map Id: 27
 Direction: W
 Distance: 0.365 mi., 1926 ft.
 Elevation: 908 ft.
 Relative: Lower

EnviroSite ID: 246651
 EPA ID: N/R

Site Name : FedEx Ground RLTO | OUTSOURCE FLEET SERVICES INC | FEDEX GROUND PACKAGE SYSTEM, INC.
 330 W RESOURCE DR | 330 RESOURCE DR | 330 WEST RESOURCE DR
 BLOOMINGTON | RIALTO | Bloomington, CA

Database(s) : [AST - CA, BRS, CALEPA SITES - CA, CHMIRS - CA, CIWQS - CA, ECHO, FID UST - CA, FRS, HAZMAT_SAN BERNARDINO COUNTY - CA, HAZNET - CA, HMIRS (DOT), HWG - CA, ICIS, INACTIVE PCS, NPDES - CA, OSHA, PCS FACILITY, RCRA_LQG, RCRA_NONGEN, RFR - CA, UST - CA] **(cont.)**

HMIRS (DOT) **(cont.)**

Cont 1 Design Pressure UOM Reported :	N/R
Cont 1 Package Shell Thickness Reported:	N/R
Cont 1 Shell Thickness UOM Reported :	N/R
Cont 1 Head Thickness Reported :	N/R
Cont 1 Head Thickness UOM Reported :	N/R
Cont 1 Valve or Device Fail Indicator:	No
Cont 1 Valve or Device Type :	N/R
Cont 1 Valve Device Manufacturer :	N/R
Cont 1 Valve or Device Model :	N/R
Cont 2 Package Type :	N/R
Cont 2 Material of Construction :	N/R
Cont 2 Package Capacity :	N/R
Cont 2 Capacity UOM Reported :	N/R
Cont 2 Package Amount UOM :	N/R
Cont 2 Package Number in Shipment :	N/R
Cont 2 Package Shipment Number Failed:	N/R
RAM Package Category :	N/R
RAM Package Certification :	FALSE
RAM Nuclide(s) Present :	N/R
RAM Transport Index :	N/R
RAM Activity Reported :	N/R
RAM UOM Reported :	N/R
RAM Activity :	N/R
RAM Activity UOM :	N/R
Spillage (Result) Indicator :	Yes
Fire (Result) Indicator :	No
Explosion (Result) Indicator :	No
Water Sewer (Result) Indicator :	No
Gas Dispersion (Result) Indicator :	No
Environmental Damage (Result) :	No
No Release (Result) Indicator :	No
Fire/EMS Report Indicator :	No
Fire EMS/EMS Report Number :	N/R
Police Report Indicator :	No
Police Report Number :	N/R
In-House Cleanup Indicator :	Yes
Other Cleanup Indicator :	No
Damage More than 500 :	No
Material Loss :	\$0.00
Carrier Damage :	\$0.00
Property Damage :	\$0.00
Response Cost :	\$0.00
Remediation Cleanup Cost :	\$0.00

Map Id: 27
 Direction: W
 Distance: 0.365 mi., 1926 ft.
 Elevation: 908 ft.
 Relative: Lower

EnviroSite ID: 246651
 EPA ID: N/R

Site Name : FedEx Ground RLTO | OUTSOURCE FLEET SERVICES INC | FEDEX GROUND PACKAGE SYSTEM, INC.
 330 W RESOURCE DR | 330 RESOURCE DR | 330 WEST RESOURCE DR
 BLOOMINGTON | RIALTO | Bloomington, CA

Database(s) : [AST - CA, BRS, CALEPA SITES - CA, CHMIRS - CA, CIWQS - CA, ECHO, FID UST - CA, FRS, HAZMAT_SAN BERNARDINO COUNTY - CA, HAZNET - CA, HMIRS (DOT), HWG - CA, ICIS, INACTIVE PCS, NPDES - CA, OSHA, PCS FACILITY, RCRA_LQG, RCRA_NONGEN, RFR - CA, UST - CA] **(cont.)**

HMIRS (DOT) **(cont.)**

Damage Other (Old Form) :	\$0.00
Total Amount of Damages :	\$0.00
HAZMAT Fatality Indicator :	No
HAZMAT Fatalities Employees :	0
HAZMAT Fatalities Responders :	0
HAZMAT Fatality General Public :	0
Total Hazmat Fatalities :	0
Non-HAZMAT Fatality Indicator :	No
Non-HAZMAT Fatalities :	0
HAZMAT Injury Indicator :	No
HAZMAT Hospitalized Employees :	0
HAZMAT Hospitalized Responders :	0
HAZMAT Hospitalized Gen Public :	0
HAZMAT Hospitalized (Old Form) :	0
Total Hazmat Hospital Injuries :	0
HAZMAT Non-Hospital Employees :	0
HAZMAT Non-Hospital Responders :	0
HAZMAT Non-Hospital General Public :	0
HAZMAT Non-Hospital (Old Form) :	0
Total Hazmat Non-Hospital Injuries :	0
Total Hazmat Injuries :	0
Evacuation Indicator :	No
Public Evacuated :	0
Employees Evacuated :	0
Total Evacuated :	0
Total Evacuation Hours :	0
Major Artery Closed :	No
Major Artery Hours Closed :	0
Material Involved in Accident :	No
Estimated Speed :	0
Weather Conditions :	N/R
Vehicle Overturn :	No
Vehicle Left Roadway/Track :	No
Passenger Aircraft Indicator :	No
Cargo Passenger Baggage Indicator :	N/R
Incident Occurrence :	N/R
Shiphase Non-Transported Indicator :	No
Shiphase Air First Flight Indicator :	No
Shiphase Air SubFlight Indicator :	No
Shiphase Init Transport Indicator :	No
Shiphase Transfer Indicator :	No
Contact Name :	GEORGE FETSKO
Contact Title :	SAFETY PROCESS SPECIALIST I - HAZMAT
Contact Business Name :	Fedex Ground Package System Inc.
Contact Address :	1000 Fedex Drive

Map Id: 27
 Direction: W
 Distance: 0.365 mi., 1926 ft.
 Elevation: 908 ft.
 Relative: Lower

Envirosite ID: 246651
 EPA ID: N/R

Site Name : FedEx Ground RLTO | OUTSOURCE FLEET SERVICES INC | FEDEX GROUND PACKAGE SYSTEM, INC.
 330 W RESOURCE DR | 330 RESOURCE DR | 330 WEST RESOURCE DR
 BLOOMINGTON | RIALTO | Bloomington, CA

Database(s) : [AST - CA, BRS, CALEPA SITES - CA, CHMIRS - CA, CIWQS - CA, ECHO, FID UST - CA, FRS, HAZMAT_SAN BERNARDINO COUNTY - CA, HAZNET - CA, HMIRS (DOT), HWG - CA, ICIS, INACTIVE PCS, NPDES - CA, OSHA, PCS FACILITY, RCRA_LQG, RCRA_NONGEN, RFR - CA, UST - CA] **(cont.)**

HMIRS (DOT) **(cont.)**

Contact Non-US State : N/R
 Contact Country : US
 Preparer of Incident Report : Carrier

Description of Events : The package was unloaded with leakage noted on the box. Examination of the inner container revealed that the container(s) had loose cap(s) and leaked. The leakage was contained. The cap(s) were secured. The carton was wet but otherwise undamaged. The undamaged portion of the package was repacked for return to shipper.

Recommendations/Actions Taken : N/R
 HMIS Serious Incident Indicator : No
 HMIS Serious Fatality : No
 HMIS Serious Injury : No
 HMIS Serious Flight Plan : No
 HMIS Serious Evacuations : No
 HMIS Serious Major Artery : No
 HMIS Serious Bulk Release : No
 HMIS Serious Marine Pollutant : No
 HMIS Serious Radioactive : No
 HMIS General Package Type : OHMIR.Ref_Container.descr_txt
 HMIS Container Code : 4G
 HMIS Container Description : Fiberboard box
 HMIS Bulk Incident Indicator : No
 Undeclared Shipment : No
 Last Date in Agency List : 2014-05-05

HWG - CA

Facility Name : AMERICAN TRANSPORTATION
 Facility Address : 330 RESOURCE DR., BLOOMINGTON, CA 92316
 County : SAN BERNARDINO

EPA ID : CAL000417404
 Status : Inactive
 Category : STATE
 Type : PERMANENT
 Facility Type : N/R
 Mailing Address : 1805 S. MILIKEN AVE, ONTARIO, CA 91761
 Owner Name : SNS TRANSPORTATION SERVICES INC.
 Owner Address : 1805 S. MILIKEN AVE, ONTARIO, CA 91761
 Operator Name : GEORGE SOUDAH
 Operator Address : 1805 S. MILIKEN AVE, ONTARIO, CA 91761
 Latitude : 34.042923

Map Id: 27
 Direction: W
 Distance: 0.365 mi., 1926 ft.
 Elevation: 908 ft.
 Relative: Lower

EnviroSite ID: 246651
 EPA ID: N/R

Site Name : FedEx Ground RLTO | OUTSOURCE FLEET SERVICES INC | FEDEX GROUND PACKAGE SYSTEM, INC.
 330 W RESOURCE DR | 330 RESOURCE DR | 330 WEST RESOURCE DR
 BLOOMINGTON | RIALTO | Bloomington, CA

Database(s) : [AST - CA, BRS, CALEPA SITES - CA, CHMIRS - CA, CIWQS - CA, ECHO, FID UST - CA, FRS, HAZMAT_SAN BERNARDINO COUNTY - CA, HAZNET - CA, HMIRS (DOT), HWG - CA, ICIS, INACTIVE PCS, NPDES - CA, OSHA, PCS FACILITY, RCRA_LQG, RCRA_NONGEN, RFR - CA, UST - CA] **(cont.)**

HWG - CA **(cont.)**

Longitude :	-117.374269
Facility Name :	FEDEX GROUND PACKAGE SYSTEM INC
Facility Address :	330 W RESOURCE DR, BLOOMINGTON, CA 92316
County :	SAN BERNARDINO
EPA ID :	CAL000196018
Status :	Inactive
Category :	STATE
Type :	PERMANENT
Facility Type :	N/R
Mailing Address :	1000 FEDEX DRIVE, MOON TOWNSHIP, PA 15108
Owner Name :	FED EX GROUND PACKAGE SYSTEM INC.
Owner Address :	1000 FEDEX DRIVE, MOON TOWNSHIP, PA 15108
Operator Name :	DEBRA GEHM
Operator Address :	1000 FEDEX DRIVE, MOON TOWNSHIP, PA 15108
Latitude :	34.041188
Longitude :	-117.372808
Facility Name :	FEDEX GROUND RLTO
Facility Address :	330 W RESOURCE DR, BLOOMINGTON, CA 92316
County :	SAN BERNARDINO
EPA ID :	CAR000066118
Status :	Active
Category :	FEDERAL
Type :	PERMANENT
Facility Type :	N/R
Mailing Address :	1000 FEDEX DRIVE, MOON TOWNSHIP, PA 15108
Owner Name :	FED EX GROUND PACKAGE SYSTEM INC.
Owner Address :	1000 FEDEX DRIVE, MOON TOWNSHIP, PA 15108
Operator Name :	DEBRA GEHM
Operator Address :	1000 FEDEX DRIVE, MOON TOWNSHIP, PA 15108
Latitude :	34.041188
Longitude :	-117.372808
Facility Name :	OUTSOURCE FLEET SERVICES INC
Facility Address :	330 RESOURCE DR, RIALTO, CA 92376
County :	SAN BERNARDINO

Map Id: 27
 Direction: W
 Distance: 0.365 mi., 1926 ft.
 Elevation: 908 ft.
 Relative: Lower

Envirosite ID: 246651
 EPA ID: N/R

Site Name : FedEx Ground RLTO | OUTSOURCE FLEET SERVICES INC | FEDEX GROUND PACKAGE SYSTEM, INC.
 330 W RESOURCE DR | 330 RESOURCE DR | 330 WEST RESOURCE DR
 BLOOMINGTON | RIALTO | Bloomington, CA

Database(s) : [AST - CA, BRS, CALEPA SITES - CA, CHMIRS - CA, CIWQS - CA, ECHO, FID UST - CA, FRS, HAZMAT_SAN BERNARDINO COUNTY - CA, HAZNET - CA, HMIRS (DOT), HWG - CA, ICIS, INACTIVE PCS, NPDES - CA, OSHA, PCS FACILITY, RCRA_LQG, RCRA_NONGEN, RFR - CA, UST - CA] **(cont.)**

HWG - CA **(cont.)**

EPA ID : CAL000221158
 Status : Inactive
 Category : STATE
 Type : PERMANENT
 Facility Type : N/R
 Mailing Address : 6363 WEST 73RD ST, BEDFORD PARK, IL 606386126
 Owner Name : OUTSOURCE FLEET SERVICES INC
 Owner Address : 2312 COLLINS COURT, BATAVIA, IL 60510
 Operator Name : ROBERT PHILLIPS
 Operator Address : 6363 W. 73RD STREET, BEDFORD PARK, IL 606386126
 Latitude : 34.041188
 Longitude : -117.372808

Facility Name : SNK REPAIR LLLC
 Facility Address : 330 RESOURCE DR, BLOOMINGTON, CA 92316
 County : SAN BERNARDINO

EPA ID : CAL000446173
 Status : Active
 Category : STATE
 Type : PERMANENT
 Facility Type : N/R
 Mailing Address : PO BOX 20189, RENO, NV 89515
 Owner Name : ERIK HENRY
 Owner Address : 20975 DAVID DR, RENO, NV 89521
 Operator Name : KELLY HENRY
 Operator Address : PO BOX 20189, RENO, NV 89515
 Latitude : 34.042923
 Longitude : -117.374269

ICIS

Facility Name : FEDEX GROUND RLTO
 Facility Address : 330 W RESOURCE DR, BLOOMINGTON, CA 92316

Site Details

NPDES ID : CAZ213491
 ICIS Facility Interest ID : 3600725984
 Facility UIN : 110070089508
 Facility Type Code : Privately Owned Facility
 Impaired Waters : 303(D) Listed

Map Id: 27
 Direction: W
 Distance: 0.365 mi., 1926 ft.
 Elevation: 908 ft.
 Relative: Lower

EnviroSite ID: 246651
 EPA ID: N/R

Site Name : FedEx Ground RLTO | OUTSOURCE FLEET SERVICES INC | FEDEX GROUND PACKAGE SYSTEM, INC.
 330 W RESOURCE DR | 330 RESOURCE DR | 330 WEST RESOURCE DR
 BLOOMINGTON | RIALTO | Bloomington, CA

Database(s) : [AST - CA, BRS, CALEPA SITES - CA, CHMIRS - CA, CIWQS - CA, ECHO, FID UST - CA, FRS, HAZMAT_SAN BERNARDINO COUNTY - CA, HAZNET - CA, HMIRS (DOT), HWG - CA, ICIS, INACTIVE PCS, NPDES - CA, OSHA, PCS FACILITY, RCRA_LQG, RCRA_NONGEN, RFR - CA, UST - CA] **(cont.)**

ICIS **(cont.)**

Latitude : 34.04361
 Longitude : -117.37451
 Last Date in Agency List : 2021-05-17

Facility NAICS
 NAICS Code : N/R
 NAICS Description : N/R

Facility SIC
 SIC Code : 4215
 SIC Description : Courier Services, Except By Air

INACTIVE PCS

Issue Date : 2015-07-01
 Original Issue Date : 2015-07-01
 Effective Date : 2015-07-01
 Expiration Date : 2020-06-30
 Retirement Date : N/R
 Termination Date : N/R
 Issuing Agency : CA Waterboards
 Agency Type : State
 Activity ID : 3601105346
 External Permit Number : CAZ213491
 Facility Type Indicator : NON-POTW
 Permit Type : General Permit Covered Facility-NPDES)
 Major Minor Status : N
 Permit Status : Expired
 Total Design Flow Number : N/R
 Actual Average Flow Number : N/R
 State Water Body : N/R
 State Water Body Name : N/R
 Permit Name : FedEx Ground Package System Inc
 Permit Comp Status : Y
 RNC Tracking : Y
 Master External Permit Number : CAS000001
 TMDL Interface : N/R
 EDMR Authorization : N
 Pretreatment Indicator : N/R
 Last Date in Agency List : 2021-06-11

Map Id: 27
 Direction: W
 Distance: 0.365 mi., 1926 ft.
 Elevation: 908 ft.
 Relative: Lower

EnviroSite ID: 246651
 EPA ID: N/R

Site Name : FedEx Ground RLTO | OUTSOURCE FLEET SERVICES INC | FEDEX GROUND PACKAGE SYSTEM, INC.
 330 W RESOURCE DR | 330 RESOURCE DR | 330 WEST RESOURCE DR
 BLOOMINGTON | RIALTO | Bloomington, CA

Database(s) : [AST - CA, BRS, CALEPA SITES - CA, CHMIRS - CA, CIWQS - CA, ECHO, FID UST - CA, FRS, HAZMAT_SAN BERNARDINO COUNTY - CA, HAZNET - CA, HMIRS (DOT), HWG - CA, ICIS, INACTIVE PCS, NPDES - CA, OSHA, PCS FACILITY, RCRA_LQG, RCRA_NONGEN, RFR - CA, UST - CA] **(cont.)**

NPDES - CA

Facility Name :	FedEx Ground RLTO
Facility Address :	330 W Resource Dr, Bloomington, 92316
County :	San Bernardino
Effective Date :	1999-05-20
Adoption Date :	N/R
Expiration Date :	N/R
Termination Date :	N/R
Order Number :	97-03-DWQ
NPDES Number :	CAS000001
WDID :	8 36I015162
RM Status :	Active
Reg Meas ID :	213491
Reg Meas Type :	Enrollee
Program :	Industrial
Facility Place ID :	N/R
Region Code :	8
Discharger ID :	0
Discharger :	FedEx Ground Package System Inc
Discharger Address :	1000 FedEx Drive, Moon Township, Pennsylvania 15108
Last Date in Agency List :	2021-07-05

Facility Name :	FedEx Hub Expansion Project
Facility Address :	330 Resource Drive, Bloomington, 92316
County :	San Bernardino
Effective Date :	2015-12-31
Adoption Date :	N/R
Expiration Date :	N/R
Termination Date :	2019-02-05
Order Number :	2009-0009-DWQ
NPDES Number :	CAS000002
WDID :	8 36C375005
RM Status :	Terminated
Reg Meas ID :	466835
Reg Meas Type :	Enrollee
Program :	Construction
Facility Place ID :	N/R
Region Code :	8
Discharger ID :	0
Discharger :	FedEx Ground Package System
Discharger Address :	1000 FedEx Drive, Moon Township, Pennsylvania 15108

Map Id: 27
 Direction: W
 Distance: 0.365 mi., 1926 ft.
 Elevation: 908 ft.
 Relative: Lower

Site Name : FedEx Ground RLTO | OUTSOURCE FLEET SERVICES INC | FEDEX GROUND PACKAGE SYSTEM, INC.
 330 W RESOURCE DR | 330 RESOURCE DR | 330 WEST RESOURCE DR
 BLOOMINGTON | RIALTO | Bloomington, CA

Database(s) : [AST - CA, BRS, CALEPA SITES - CA, CHMIRS - CA, CIWQS - CA, ECHO, FID UST - CA, FRS, HAZMAT_SAN BERNARDINO COUNTY - CA, HAZNET - CA, HMIRS (DOT), HWG - CA, ICIS, INACTIVE PCS, NPDES - CA, OSHA, PCS FACILITY, RCRA_LQG, RCRA_NONGEN, RFR - CA, UST - CA] **(cont.)**

Envirosite ID: 246651
 EPA ID: N/R

NPDES - CA **(cont.)**

Last Date in Agency List : 2021-07-05

OSHA

Facility Name : Allied Protection Service, Llc
 Facility Address : 330 W. Resource Dr., Bloomington, CA 92316

Site Details

Date of Incident : 11/10/2017
 Case Status : VIOLATIONS UNDER CONTEST
 Inspection Number : 1276593
 Fatality or Catastrophe : N/R
 Preliminary Description of Incident : Worker fatally struck by truck.
 Federal or State Plan : State
 Citation Issued Related to Fatality : No
 Inspection Information - Office : Ca San Bernardino
 Employer/Address of Incident : N/R
 Victims : N/R
 Open Date : 2017-11-10
 Closed Conference Date : 05/03/2018
 Closed Case Date : N/R
 Report ID : 0950633
 Union Status : NonUnion
 Inspection Type : Fat/Cat
 Scope : Partial
 Ownership : Private
 Safety/Health : Safety
 Advanced Notice : N
 Mailing Address : 2900 Adams St. #C-10a, Riverside, CA 92504
 SIC : N/R
 NAICS : 561612/Security Guards and Patrol Services
 Last Date in Agency List : 2021-05-12

Related Activity

Related Activity ID : 1283361
 Related Activity Type : Accident

PCS FACILITY

Issue Date : 2015-07-01
 Original Issue Date : 2015-07-01

Map Id: 27
 Direction: W
 Distance: 0.365 mi., 1926 ft.
 Elevation: 908 ft.
 Relative: Lower

EnviroSite ID: 246651
 EPA ID: N/R

Site Name : FedEx Ground RLTO | OUTSOURCE FLEET SERVICES INC | FEDEX GROUND PACKAGE SYSTEM, INC.
 330 W RESOURCE DR | 330 RESOURCE DR | 330 WEST RESOURCE DR
 BLOOMINGTON | RIALTO | Bloomington, CA

Database(s) : [AST - CA, BRS, CALEPA SITES - CA, CHMIRS - CA, CIWQS - CA, ECHO, FID UST - CA, FRS, HAZMAT_SAN BERNARDINO COUNTY - CA, HAZNET - CA, HMIRS (DOT), HWG - CA, ICIS, INACTIVE PCS, NPDES - CA, OSHA, PCS FACILITY, RCRA_LQG, RCRA_NONGEN, RFR - CA, UST - CA] **(cont.)**

PCS FACILITY **(cont.)**

Effective Date :	2015-07-01
Expiration Date :	2020-06-30
Retirement Date :	N/R
Termination Date :	N/R
Issuing Agency :	CA Waterboards
Agency Type :	State
Activity ID :	3601105346
External Permit Number :	CAZ213491
Facility Type Indicator :	NON-POTW
Permit Type :	General Permit Covered Facility-NPDES)
Major Minor Status :	N
Permit Status :	Effective
Total Design Flow Number :	N/R
Actual Average Flow Number :	N/R
State Water Body :	N/R
State Water Body Name :	N/R
Permit Name :	Fedex Ground Package System Inc
Permit Comp Status :	Y
RNC Tracking :	Y
Master External Permit Number :	CAS000001
TMDL Interface :	N/R
EDMR Authorization :	N
Pretreatment Indicator :	N/R
Last Date in Agency List :	2020-02-11

RCRA_LQG

Facility Name :	FEDEX GROUND RLTO
Facility Address :	330 W RESOURCE DR, BLOOMINGTON, CA 92316
County :	SAN BERNARDINO
Date Form Received by Agency :	2020-02-25
EPA ID :	CAR000066118
Mailing Address :	1000 FEDEX DRIVE ENVIRONMENTAL AFFAIRS, MOON TOWNSHIP, PA 15108
Contact :	CHRIS TUTTLE
Contact Address :	1000 FEDEX DRIVE ENVIRONMENTAL AFFAIRS, MOON TOWNSHIP, PA 15108
Contact Country :	US
Contact Telephone :	412-859-2384
Contact Email :	ENVIRONMENTAL@FEDEX.COM
EPA Region :	09
Land Type :	Private
Source Type :	Notification

Map Id: 27
 Direction: W
 Distance: 0.365 mi., 1926 ft.
 Elevation: 908 ft.
 Relative: Lower

EnviroSite ID: 246651
 EPA ID: N/R

Site Name : FedEx Ground RLTO | OUTSOURCE FLEET SERVICES INC | FEDEX GROUND PACKAGE SYSTEM, INC.
 330 W RESOURCE DR | 330 RESOURCE DR | 330 WEST RESOURCE DR
 BLOOMINGTON | RIALTO | Bloomington, CA

Database(s) : [AST - CA, BRS, CALEPA SITES - CA, CHMIRS - CA, CIWQS - CA, ECHO, FID UST - CA, FRS, HAZMAT_SAN BERNARDINO COUNTY - CA, HAZNET - CA, HMIRS (DOT), HWG - CA, ICIS, INACTIVE PCS, NPDES - CA, OSHA, PCS FACILITY, RCRA_LQG, RCRA_NONGEN, RFR - CA, UST - CA] **(cont.)**

RCRA_LQG **(cont.)**

Classification : Large Quantity Generator

Description :

Handlers that generate 1,000 kg or more of hazardous waste during any calendar month; or generate more than 1 kg of acutely hazardous waste during any calendar month; or generate more than 100 kg of any residue or contaminated soil, waste or other debris resulting from the cleanup of a spill, into or on any land or water, of acutely hazardous waste during any calendar month; or generate 1 kg or less of acutely hazardous waste during any calendar month, and accumulate more than 1 kg of acutely hazardous waste at any time; or generate 100 kg or less of any residue or contaminated soil, waste or other debris resulting from the cleanup of a spill, into or on any land or water, of acutely hazardous waste during any calendar month, and accumulated more than 100 kg of that material at any time.

Last Date in Agency List : 2021-04-26

Owner/Operator Summary

Owner/Operator Name : FEDEX GROUND PACKAGE SYSTEM, INC.
 Owner/Operator Address : 1000 FEDEX DRIVE, MOON TOWNSHIP, PA 15108
 Owner/Operator Country : US
 Owner/Operator Telephone : 412-859-2384
 Owner/Operator Email : N/R
 Owner/Operator Fax : N/R
 Legal Status : Private
 Owner/Operator Type : Operator
 Owner/Operator Start Date : 2000-01-19
 Owner/Operator End Date : N/R

Owner/Operator Name : FEDEX GROUND PACKAGE SYSTEM, INC.
 Owner/Operator Address : 1000 FEDEX DRIVE, MOON TOWNSHIP, PA 15108
 Owner/Operator Country : US
 Owner/Operator Telephone : 412-859-2384
 Owner/Operator Email : N/R
 Owner/Operator Fax : N/R
 Legal Status : Private
 Owner/Operator Type : Owner
 Owner/Operator Start Date : 2000-01-19
 Owner/Operator End Date : N/R

Map Id: 27
 Direction: W
 Distance: 0.365 mi., 1926 ft.
 Elevation: 908 ft.
 Relative: Lower

EnviroSite ID: 246651
 EPA ID: N/R

Site Name : FedEx Ground RLTO | OUTSOURCE FLEET SERVICES INC | FEDEX GROUND PACKAGE SYSTEM, INC.
 330 W RESOURCE DR | 330 RESOURCE DR | 330 WEST RESOURCE DR
 BLOOMINGTON | RIALTO | Bloomington, CA

Database(s) : [AST - CA, BRS, CALEPA SITES - CA, CHMIRS - CA, CIWQS - CA, ECHO, FID UST - CA, FRS, HAZMAT_SAN BERNARDINO COUNTY - CA, HAZNET - CA, HMIRS (DOT), HWG - CA, ICIS, INACTIVE PCS, NPDES - CA, OSHA, PCS FACILITY, RCRA_LQG, RCRA_NONGEN, RFR - CA, UST - CA] **(cont.)**

RCRA_LQG **(cont.)**

Handler Activities Summary

U.S. Importer of Hazardous Waste :	N
Mixed Waste (Haz. and Radioactive) :	N/R
Recycler of Hazardous Waste :	N
Transporter of Hazardous Waste :	N
Treater, Storer or Disposer of HW :	N
Underground Injection Activity :	N
On-site Burner Exemption :	N
Furnace Exemption :	N
Used Oil Fuel Burner :	N
Used Oil Processor :	N
Used Oil Refiner :	N
Used Oil Fuel Marketer to Burner :	N
Used Oil Specification Marketer :	N
Used Oil Transfer Facility :	N
Used Oil Transporter :	N

Historical Generators

Date Form Received by Agency :	2016-07-18
Facility Name :	FEDEX GROUND RLTO
Classification :	Small Quantity Generator
Date Form Received by Agency :	2000-02-17
Facility Name :	FED EX GROUND
Classification :	Small Quantity Generator

Hazardous Waste Summary

Details for this site have been truncated due to the large number of available details for this site within this dataset. For the complete details for this site, contact your EnviroSite account representative for a complimentary site report containing all of the details available.

Waste Code / Name :	122 - Alkaline solution without metals (pH > 12.5)
	123 - Unspecified alkaline solution
	141 - Off-specification, aged, or surplus inorganics
	212 - Oxygenated solvents (acetone, butanol, ethyl acetate, etc.)
	213 - Hydrocarbon solvents (benzene, hexane, Stoddard, etc.)
	331 - Off-specification, aged, or surplus organics
	791 - Liquids with pH < 2
	792 - Liquids with pH < 2 with metals

Map Id: 27
 Direction: W
 Distance: 0.365 mi., 1926 ft.
 Elevation: 908 ft.
 Relative: Lower

EnviroSite ID: 246651
 EPA ID: N/R

Site Name : FedEx Ground RLTO | OUTSOURCE FLEET SERVICES INC | FEDEX GROUND PACKAGE SYSTEM, INC.
 330 W RESOURCE DR | 330 RESOURCE DR | 330 WEST RESOURCE DR
 BLOOMINGTON | RIALTO | Bloomington, CA

Database(s) : [AST - CA, BRS, CALEPA SITES - CA, CHMIRS - CA, CIWQS - CA, ECHO, FID UST - CA, FRS, HAZMAT_SAN BERNARDINO COUNTY - CA, HAZNET - CA, HMIRS (DOT), HWG - CA, ICIS, INACTIVE PCS, NPDES - CA, OSHA, PCS FACILITY, RCRA_LQG, RCRA_NONGEN, RFR - CA, UST - CA] **(cont.)**

RCRA_LQG **(cont.)**

D001 - IGNITABLE WASTE
 D002 - CORROSIVE WASTE

Notices of Violations Summary
 Regulation Violated :

N

RCRA_NONGEN

Facility Name : AMERICAN TRANSPORTATION
 Facility Address : 330 RESOURCE DR., BLOOMINGTON, CA 92316
 County : SAN BERNARDINO

Date Form Received by Agency : 2016-05-23
 EPA ID : CAL000417404
 Mailing Address : 12059 TELEGRAPH RD., SANTA FE SPRINGS, CA 90670
 Contact : TOM BEGIN
 Contact Address : 12059 TELEGRAPH RD., SANTA FE SPRINGS, CA 90670
 Contact Country : N/R
 Contact Telephone : 714-476-6274
 Contact Email : SAM@AMERICAN-TRANSPORTATION.COM
 EPA Region : 09
 Land Type : Not Reported
 Source Type : Implementer
 Classification : Not a generator, verified
 Description : Not a generator, verified
 Last Date in Agency List : 2021-04-26

Owner/Operator Summary

Owner/Operator Name : SNS TRANSPORTATION SERVICES INC.
 Owner/Operator Address : 12059 TELEGRAPH RD., SANTA FE SPRINGS, CA 90670
 Owner/Operator Country : N/R
 Owner/Operator Telephone : 562-947-1100
 Owner/Operator Email : N/R
 Owner/Operator Fax : N/R
 Legal Status : Other land type
 Owner/Operator Type : Owner
 Owner/Operator Start Date : N/R
 Owner/Operator End Date : N/R

Map Id: 27
 Direction: W
 Distance: 0.365 mi., 1926 ft.
 Elevation: 908 ft.
 Relative: Lower

EnviroSite ID: 246651
 EPA ID: N/R

Site Name : FedEx Ground RLTO | OUTSOURCE FLEET SERVICES INC | FEDEX GROUND PACKAGE SYSTEM, INC.
 330 W RESOURCE DR | 330 RESOURCE DR | 330 WEST RESOURCE DR
 BLOOMINGTON | RIALTO | Bloomington, CA

Database(s) : [AST - CA, BRS, CALEPA SITES - CA, CHMIRS - CA, CIWQS - CA, ECHO, FID UST - CA, FRS, HAZMAT_SAN BERNARDINO COUNTY - CA, HAZNET - CA, HMIRS (DOT), HWG - CA, ICIS, INACTIVE PCS, NPDES - CA, OSHA, PCS FACILITY, RCRA_LQG, RCRA_NONGEN, RFR - CA, UST - CA] **(cont.)**

RCRA_NONGEN **(cont.)**

Owner/Operator Name : TOM BEGIN
 Owner/Operator Address : 12059 TELEGRAPH RD., SANTA FE SPRINGS, CA 90670
 Owner/Operator Country : N/R
 Owner/Operator Telephone : 714-476-6274
 Owner/Operator Email : N/R
 Owner/Operator Fax : N/R
 Legal Status : Other land type
 Owner/Operator Type : Operator
 Owner/Operator Start Date : N/R
 Owner/Operator End Date : N/R

Handler Activities Summary

U.S. Importer of Hazardous Waste : N
 Mixed Waste (Haz. and Radioactive) : N
 Recycler of Hazardous Waste : N
 Transporter of Hazardous Waste : N
 Treater, Storer or Disposer of HW : N
 Underground Injection Activity : N
 On-site Burner Exemption : N
 Furnace Exemption : N
 Used Oil Fuel Burner : N
 Used Oil Processor : N
 Used Oil Refiner : N
 Used Oil Fuel Marketer to Burner : N
 Used Oil Specification Marketer : N
 Used Oil Transfer Facility : N
 Used Oil Transporter : N

Notices of Violations Summary

Regulation Violated : N

Facility Name : FEDEX GROUND PACKAGE SYSTEM, INC.
 Facility Address : 330 W RESOURCE DR, BLOOMINGTON, CA 92316
 County : SAN BERNARDINO

Date Form Received by Agency : 2020-03-02
 EPA ID : CAL000196018
 Mailing Address : 1000 FEDEX DR ENVIRONMENTAL SERVICES, MOON TOWNSHIP, PA 15108

Map Id: 27
 Direction: W
 Distance: 0.365 mi., 1926 ft.
 Elevation: 908 ft.
 Relative: Lower

Envirosite ID: 246651
 EPA ID: N/R

Site Name : FedEx Ground RLTO | OUTSOURCE FLEET SERVICES INC | FEDEX GROUND PACKAGE SYSTEM, INC.
 330 W RESOURCE DR | 330 RESOURCE DR | 330 WEST RESOURCE DR
 BLOOMINGTON | RIALTO | Bloomington, CA

Database(s) : [AST - CA, BRS, CALEPA SITES - CA, CHMIRS - CA, CIWQS - CA, ECHO, FID UST - CA, FRS, HAZMAT_SAN BERNARDINO COUNTY - CA, HAZNET - CA, HMIRS (DOT), HWG - CA, ICIS, INACTIVE PCS, NPDES - CA, OSHA, PCS FACILITY, RCRA_LQG, RCRA_NONGEN, RFR - CA, UST - CA] **(cont.)**

RCRA_NONGEN **(cont.)**

Contact :	CHRIS TUTTLE
Contact Address :	1000 FEDEX DR ENVIRONMENTAL SERVICES, MOON TOWNSHIP, PA 15108
Contact Country :	US
Contact Telephone :	412-859-2384
Contact Email :	ENVIRONMENTAL@FEDEX.COM
EPA Region :	09
Land Type :	Private
Source Type :	Deactivation
Classification :	Not a generator, verified
Description :	Not a generator, verified
Last Date in Agency List :	2021-04-26

Owner/Operator Summary

Owner/Operator Name :	FEDEX GROUND PACKAGE SYSTEM, INC.
Owner/Operator Address :	1000 FEDEX DR ENVIRONMENTAL SERVICES, MOON TOWNSHIP, PA 15108
Owner/Operator Country :	US
Owner/Operator Telephone :	412-859-2384
Owner/Operator Email :	N/R
Owner/Operator Fax :	N/R
Legal Status :	Private
Owner/Operator Type :	Operator
Owner/Operator Start Date :	2000-01-19
Owner/Operator End Date :	N/R

Owner/Operator Name :	FEDEX GROUND PACKAGE SYSTEM, INC.
Owner/Operator Address :	1000 FEDEX DR ENVIRONMENTAL SERVICES, MOON TOWNSHIP, PA 15108
Owner/Operator Country :	US
Owner/Operator Telephone :	412-859-2384
Owner/Operator Email :	N/R
Owner/Operator Fax :	N/R
Legal Status :	Private
Owner/Operator Type :	Owner
Owner/Operator Start Date :	2000-01-19
Owner/Operator End Date :	N/R

Map Id: 27
 Direction: W
 Distance: 0.365 mi., 1926 ft.
 Elevation: 908 ft.
 Relative: Lower

EnviroSite ID: 246651
 EPA ID: N/R

Site Name : FedEx Ground RLTO | OUTSOURCE FLEET SERVICES INC | FEDEX GROUND PACKAGE SYSTEM, INC.
 330 W RESOURCE DR | 330 RESOURCE DR | 330 WEST RESOURCE DR
 BLOOMINGTON | RIALTO | Bloomington, CA

Database(s) : [AST - CA, BRS, CALEPA SITES - CA, CHMIRS - CA, CIWQS - CA, ECHO, FID UST - CA, FRS, HAZMAT_SAN BERNARDINO COUNTY - CA, HAZNET - CA, HMIRS (DOT), HWG - CA, ICIS, INACTIVE PCS, NPDES - CA, OSHA, PCS FACILITY, RCRA_LQG, RCRA_NONGEN, RFR - CA, UST - CA] **(cont.)**

RCRA_NONGEN **(cont.)**

Handler Activities Summary

U.S. Importer of Hazardous Waste :	N
Mixed Waste (Haz. and Radioactive) :	N/R
Recycler of Hazardous Waste :	N
Transporter of Hazardous Waste :	N
Treater, Storer or Disposer of HW :	N
Underground Injection Activity :	N
On-site Burner Exemption :	N
Furnace Exemption :	N
Used Oil Fuel Burner :	N
Used Oil Processor :	N
Used Oil Refiner :	N
Used Oil Fuel Marketer to Burner :	N
Used Oil Specification Marketer :	N
Used Oil Transfer Facility :	N
Used Oil Transporter :	N

Historical Generators

Date Form Received by Agency :	2020-02-25
Facility Name :	FEDEX GROUND PACKAGE SYSTEM, INC.
Classification :	Large Quantity Generator
Date Form Received by Agency :	2012-03-19
Facility Name :	FEDEX GROUND PACKAGE SYSTEM, INC.
Classification :	Small Quantity Generator
Date Form Received by Agency :	2010-02-05
Facility Name :	FEDEX GROUND - RIALTO
Classification :	Large Quantity Generator
Date Form Received by Agency :	2008-01-16
Facility Name :	FEDEX GROUND
Classification :	Large Quantity Generator
Date Form Received by Agency :	2006-01-31
Facility Name :	FEDEX GROUND
Classification :	Large Quantity Generator

Map Id: 27
 Direction: W
 Distance: 0.365 mi., 1926 ft.
 Elevation: 908 ft.
 Relative: Lower

EnviroSite ID: 246651
 EPA ID: N/R

Site Name : FedEx Ground RLTO | OUTSOURCE FLEET SERVICES INC | FEDEX GROUND PACKAGE SYSTEM, INC.
 330 W RESOURCE DR | 330 RESOURCE DR | 330 WEST RESOURCE DR
 BLOOMINGTON | RIALTO | Bloomington, CA

Database(s) : [AST - CA, BRS, CALEPA SITES - CA, CHMIRS - CA, CIWQS - CA, ECHO, FID UST - CA, FRS, HAZMAT_SAN BERNARDINO COUNTY - CA, HAZNET - CA, HMIRS (DOT), HWG - CA, ICIS, INACTIVE PCS, NPDES - CA, OSHA, PCS FACILITY, RCRA_LQG, RCRA_NONGEN, RFR - CA, UST - CA] **(cont.)**

RCRA_NONGEN **(cont.)**

Date Form Received by Agency : 2003-02-13
 Facility Name : FEDEX GROUND (RLTO)
 Classification : Large Quantity Generator

Notices of Violations Summary
 Regulation Violated : N

Facility Name : OUTSOURCE FLEET SERVICES INC
 Facility Address : 330 RESOURCE DR, RIALTO, CA 92376-0000
 County : SAN BERNARDINO

Date Form Received by Agency : 2000-06-14
 EPA ID : CAL000221158
 Mailing Address : 6363 WEST 73RD ST, BEDFORD PARK, IL 60638-6126
 Contact : ROBERT PHILLIPS
 Contact Address : 6363 W. 73RD STREET, BEDFORD PARK, IL 60638-6126
 Contact Country : N/R
 Contact Telephone : 708-910-2400
 Contact Email : R.PHILLIPS@OUTSOURCEFLEET.COM
 EPA Region : 09
 Land Type : Not Reported
 Source Type : Implementer
 Classification : Not a generator, verified
 Description : Not a generator, verified
 Last Date in Agency List : 2021-04-26

Owner/Operator Summary
 Owner/Operator Name : OUTSOURCE FLEET SERVICES INC
 Owner/Operator Address : 2312 COLLINS COURT, BATAVIA, IL 60510
 Owner/Operator Country : N/R
 Owner/Operator Telephone : 773-617-8311
 Owner/Operator Email : N/R
 Owner/Operator Fax : N/R
 Legal Status : Other land type
 Owner/Operator Type : Owner
 Owner/Operator Start Date : N/R
 Owner/Operator End Date : N/R

Map Id: 27
 Direction: W
 Distance: 0.365 mi., 1926 ft.
 Elevation: 908 ft.
 Relative: Lower

EnviroSite ID: 246651
 EPA ID: N/R

Site Name : FedEx Ground RLTO | OUTSOURCE FLEET SERVICES INC | FEDEX GROUND PACKAGE SYSTEM, INC.
 330 W RESOURCE DR | 330 RESOURCE DR | 330 WEST RESOURCE DR
 BLOOMINGTON | RIALTO | Bloomington, CA

Database(s) : [AST - CA, BRS, CALEPA SITES - CA, CHMIRS - CA, CIWQS - CA, ECHO, FID UST - CA, FRS, HAZMAT_SAN BERNARDINO COUNTY - CA, HAZNET - CA, HMIRS (DOT), HWG - CA, ICIS, INACTIVE PCS, NPDES - CA, OSHA, PCS FACILITY, RCRA_LQG, RCRA_NONGEN, RFR - CA, UST - CA] **(cont.)**

RCRA_NONGEN **(cont.)**

Owner/Operator Name : ROBERT PHILLIPS
 Owner/Operator Address : 6363 W. 73RD STREET, BEDFORD PARK, IL 60638-6126
 Owner/Operator Country : N/R
 Owner/Operator Telephone : 708-910-2400
 Owner/Operator Email : N/R
 Owner/Operator Fax : N/R
 Legal Status : Other land type
 Owner/Operator Type : Operator
 Owner/Operator Start Date : N/R
 Owner/Operator End Date : N/R

Handler Activities Summary

U.S. Importer of Hazardous Waste : N
 Mixed Waste (Haz. and Radioactive) : N
 Recycler of Hazardous Waste : N
 Transporter of Hazardous Waste : N
 Treater, Storer or Disposer of HW : N
 Underground Injection Activity : N
 On-site Burner Exemption : N
 Furnace Exemption : N
 Used Oil Fuel Burner : N
 Used Oil Processor : N
 Used Oil Refiner : N
 Used Oil Fuel Marketer to Burner : N
 Used Oil Specification Marketer : N
 Used Oil Transfer Facility : N
 Used Oil Transporter : N

Notices of Violations Summary

Regulation Violated : N

Facility Name : SNK REPAIR LLLC
 Facility Address : 330 RESOURCE DR, BLOOMINGTON, CA 92316
 County : SAN BERNARDINO

Date Form Received by Agency : 2019-05-23
 EPA ID : CAL000446173
 Mailing Address : PO BOX 20189, RENO, NV 89515
 Contact : SHEILA DIAZ

Map Id: 27
 Direction: W
 Distance: 0.365 mi., 1926 ft.
 Elevation: 908 ft.
 Relative: Lower

EnviroSite ID: 246651
 EPA ID: N/R

Site Name : FedEx Ground RLTO | OUTSOURCE FLEET SERVICES INC | FEDEX GROUND PACKAGE SYSTEM, INC.
 330 W RESOURCE DR | 330 RESOURCE DR | 330 WEST RESOURCE DR
 BLOOMINGTON | RIALTO | Bloomington, CA

Database(s) : [AST - CA, BRS, CALEPA SITES - CA, CHMIRS - CA, CIWQS - CA, ECHO, FID UST - CA, FRS, HAZMAT_SAN BERNARDINO COUNTY - CA, HAZNET - CA, HMIRS (DOT), HWG - CA, ICIS, INACTIVE PCS, NPDES - CA, OSHA, PCS FACILITY, RCRA_LQG, RCRA_NONGEN, RFR - CA, UST - CA] **(cont.)**

RCRA_NONGEN **(cont.)**

Contact Address : 330 RESOURCE DR, BLOOMINGTON, CA 92316
 Contact Country : N/R
 Contact Telephone : 909-219-8908
 Contact Email : ADMIN925@SNKREPAIR.COM
 EPA Region : 09
 Land Type : Not Reported
 Source Type : Implementer
 Classification : Not a generator, verified
 Description : Not a generator, verified
 Last Date in Agency List : 2021-04-26

Owner/Operator Summary

Owner/Operator Name : ERIK HENRY
 Owner/Operator Address : 20975 DAVID DR, RENO, NV 89521
 Owner/Operator Country : N/R
 Owner/Operator Telephone : 702-497-2776
 Owner/Operator Email : N/R
 Owner/Operator Fax : N/R
 Legal Status : Other land type
 Owner/Operator Type : Owner
 Owner/Operator Start Date : N/R
 Owner/Operator End Date : N/R

Owner/Operator Name : SHEILA DIAZ
 Owner/Operator Address : 330 RESOURCE DR, BLOOMINGTON, CA 92316
 Owner/Operator Country : N/R
 Owner/Operator Telephone : 909-219-8908
 Owner/Operator Email : N/R
 Owner/Operator Fax : N/R
 Legal Status : Other land type
 Owner/Operator Type : Operator
 Owner/Operator Start Date : N/R
 Owner/Operator End Date : N/R

Handler Activities Summary

U.S. Importer of Hazardous Waste : N
 Mixed Waste (Haz. and Radioactive) : N
 Recycler of Hazardous Waste : Y
 Transporter of Hazardous Waste : N
 Treater, Storer or Disposer of HW : Y

Map Id: 27
 Direction: W
 Distance: 0.365 mi., 1926 ft.
 Elevation: 908 ft.
 Relative: Lower

Site Name : FedEx Ground RLTO | OUTSOURCE FLEET SERVICES INC | FEDEX GROUND PACKAGE SYSTEM, INC.
 330 W RESOURCE DR | 330 RESOURCE DR | 330 WEST RESOURCE DR
 BLOOMINGTON | RIALTO | Bloomington, CA

Database(s) : [AST - CA, BRS, CALEPA SITES - CA, CHMIRS - CA, CIWQS - CA, ECHO, FID UST - CA, FRS, HAZMAT_SAN BERNARDINO COUNTY - CA, HAZNET - CA, HMIRS (DOT), HWG - CA, ICIS, INACTIVE PCS, NPDES - CA, OSHA, PCS FACILITY, RCRA_LQG, RCRA_NONGEN, RFR - CA, UST - CA] **(cont.)**

Envirosite ID: 246651
 EPA ID: N/R

RCRA_NONGEN **(cont.)**

Underground Injection Activity : N
 On-site Burner Exemption : N
 Furnace Exemption : N
 Used Oil Fuel Burner : N
 Used Oil Processor : N
 Used Oil Refiner : N
 Used Oil Fuel Marketer to Burner : N
 Used Oil Specification Marketer : N
 Used Oil Transfer Facility : N
 Used Oil Transporter : N

Notices of Violations Summary

Regulation Violated : N

RFR - CA

Facility Name : FedEx Ground RLTO
 Facility Address : 330 W Resource Dr, Bloomington, CA 92316
 County : San Bernardino

Effective Date : 1999-05-20
 Adoption Date : N/R
 Termination Date : N/R
 Expiration/Review Date : N/R
 NPDES Number : CAS000001
 Order Number : 2014-0057-DWQ
 WDID : 8 36I015162
 SIC/NAICS : 4215
 Program : INDSTW
 Regulatory Measure Status : Active
 Regulatory Measure Type : Storm water industrial
 Place/Project Type : Industrial - Courier Services Except by Air
 Region : 8
 Design Flow : N/R
 Major/Minor : N/R
 Complexity : N/R
 TTWQ : N/R
 Number of Enforcement Actions within Five Years: N/R
 Number of Violations within Five Years: N/R
 Agency : FedEx Ground Package System Inc
 Agency Address : 1000 FedEx Drive, Moon Township, PA 15108

Map Id: 27
 Direction: W
 Distance: 0.365 mi., 1926 ft.
 Elevation: 908 ft.
 Relative: Lower

EnviroSite ID: 246651
 EPA ID: N/R

Site Name : FedEx Ground RLTO | OUTSOURCE FLEET SERVICES INC | FEDEX GROUND PACKAGE SYSTEM, INC.
 330 W RESOURCE DR | 330 RESOURCE DR | 330 WEST RESOURCE DR
 BLOOMINGTON | RIALTO | Bloomington, CA

Database(s) : [AST - CA, BRS, CALEPA SITES - CA, CHMIRS - CA, CIWQS - CA, ECHO, FID UST - CA, FRS, HAZMAT_SAN BERNARDINO COUNTY - CA, HAZNET - CA, HMIRS (DOT), HWG - CA, ICIS, INACTIVE PCS, NPDES - CA, OSHA, PCS FACILITY, RCRA_LQG, RCRA_NONGEN, RFR - CA, UST - CA] **(cont.)**

RFR - CA **(cont.)**

Latitude : 34.04361
 Longitude : -117.37451
 Last Date in Agency List : 2021-03-30

Facility Name : FedEx Hub Expansion Project
 Facility Address : 330 Resource Drive, Bloomington, CA 92316
 County : San Bernardino

Effective Date : 2015-12-31
 Adoption Date : N/R
 Termination Date : N/R
 Expiration/Review Date : N/R
 NPDES Number : CAS000002
 Order Number : 2009-0009-DWQ
 WDID : 8 36C375005
 SIC/NAICS : N/R
 Program : CONSTW
 Regulatory Measure Status : Active
 Regulatory Measure Type : Storm water construction
 Place/Project Type : Construction - Commercial
 Region : 8
 Design Flow : N/R
 Major/Minor : N/R
 Complexity : N/R
 TTWQ : N/R
 Number of Enforcement Actions within Five Years: 1
 Number of Violations within Five Years: 1
 Agency : FedEx Ground Package System
 Agency Address : 1000 FedEx Drive, Moon Township, PA 15108
 Latitude : 34.044544
 Longitude : -117.37278
 Last Date in Agency List : 2019-02-11

UST - CA

Facility Name : FEDEX GROUND
 Facility Address : 330 RESOURCE DR, BLOOMINGTON, 92316
 County : San Bernardino

Facility ID : 99047099
 CERS ID : N/R

Map Id: 27
 Direction: W
 Distance: 0.365 mi., 1926 ft.
 Elevation: 908 ft.
 Relative: Lower

Site Name : FedEx Ground RLTO | OUTSOURCE FLEET SERVICES INC | FEDEX GROUND PACKAGE SYSTEM, INC.
 330 W RESOURCE DR | 330 RESOURCE DR | 330 WEST RESOURCE DR
 BLOOMINGTON | RIALTO | Bloomington, CA

Database(s) : [AST - CA, BRS, CALEPA SITES - CA, CHMIRS - CA, CIWQS - CA, ECHO, FID UST - CA, FRS, HAZMAT_SAN BERNARDINO COUNTY - CA, HAZNET - CA, HMIRS (DOT), HWG - CA, ICIS, INACTIVE PCS, NPDES - CA, OSHA, PCS FACILITY, RCRA_LQG, RCRA_NONGEN, RFR - CA, UST - CA] **(cont.)**

EnviroSite ID: 246651
 EPA ID: N/R

UST - CA **(cont.)**

Permitting Agency : SAN BERNARDINO COUNTY
 Latitude : 34.046554
 Longitude : -117.368922
 Last Date in Agency List : 2017-01-13

Facility Name : FedEx Ground - RLTO
 Facility Address : 330 W Resource Dr, Bloomington, 92376
 County : San Bernardino

Facility ID : FA0003197
 CERS ID : 10039198
 Permitting Agency : San Bernardino County Fire Department
 Latitude : 34.041803
 Longitude : -117.370478
 Last Date in Agency List : 2021-07-10

Map Id: 28
 Direction: E
 Distance: 0.419 mi., 2211 ft.
 Elevation: 875 ft.
 Relative: Lower

Site Name : CITY OF SAN BERNARDINO MUN WATER DEP-RIX | WATER/RIX FACILITY | COLTON/SAN BERNARDINO RTTRIEF
 1990 AGUA MANSA RD | 1990 Agua Manza Rd
 COLTON | Colton, CA

Database(s) : [AST - CA, BRS, CALEPA SITES - CA, CIWQS - CA, CIWQS 2 - CA, DOCKET, ECHO, FRS, HAZMAT_SAN BERNARDINO COUNTY - CA, HAZNET - CA, HIST AST - CA, HIST CHMIRS - CA, HWG - CA, ICIS, INACTIVE PCS, NPDES - CA, PCS ENF, PCS FACILITY, RCRA_SQG, RFR - CA, WDS - CA]

EnviroSite ID: 228653
 EPA ID: N/R

AST - CA

Facility Name : WATER/RIX FACILITY
 Facility Address : 1990 AGUA MANSA RD, COLTON, CA 92324

Map Id: 28
 Direction: E
 Distance: 0.419 mi., 2211 ft.
 Elevation: 875 ft.
 Relative: Lower

EnviroSite ID: 228653
 EPA ID: N/R

Site Name : CITY OF SAN BERNARDINO MUN WATER
 DEP-RIX | WATER/RIX FACILITY |
 COLTON/SAN BERNARDINO RTTRIEF
 1990 AGUA MANSA RD | 1990 Agua
 Manza Rd
 COLTON | Colton, CA

Database(s) : [AST - CA, BRS, CALEPA SITES - CA,
 CIWQS - CA, CIWQS 2 - CA, DOCKET,
 ECHO, FRS, HAZMAT_SAN BERNARDINO
 COUNTY - CA, HAZNET - CA, HIST AST -
 CA, HIST CHMIRS - CA, HWG - CA, ICIS,
 INACTIVE PCS, NPDES - CA, PCS ENF, PCS
 FACILITY, RCRA_SQG, RFR - CA, WDS - CA]
(cont.)

AST - CA (cont.)

County : N/R

Site ID : 84814
 Facility Identifier : N/R
 EPA Identifier : N/R
 Facility Explorer ID : N/R
 Dun and Bradstreet Number : N/R

Regulatory Programs : Hazardous Waste Generator, Aboveground Petroleum Storage, Chemical Storage Facilities

SIC : 4952 Sewerage systems
 NAICS : 22132 Sewage Treatment Facilities
 Latitude : 34.042721
 Longitude : -117.358820
 Hyperlink : [Click here for hyperlink provided by the agency.](#)
 Last Date in Agency List : 04/23/2020

Violations

Violation Date : 05/11/2017

Citation : HSC 6.95 25508.1(a)-(f) - California Health and Safety Code, Chapter 6.95, Section(s) 25508.1(a)-(f)

Description :

Failure to electronically update business plan within 30 days of any one of the following events: A 100 percent or more increase in the quantity of a previously disclosed material. Any handling of a previously undisclosed hazardous materials at or above reportable quantities. A change of business address, business ownership, or business name. A substantial change in the handler's operations that requires modification to any portion of the business plan.

Notes :

Returned to compliance on 06/19/2017. Hazardous materials were observed on site during the inspection that are not listed in the most current CERS inventory. Also, a secondary emergency contact must be provided in the facility information section.

Division : San Bernardino County Fire Department
 Program : HMRRP
 Source : CERS

Map Id: 28
 Direction: E
 Distance: 0.419 mi., 2211 ft.
 Elevation: 875 ft.
 Relative: Lower

EnviroSite ID: 228653
 EPA ID: N/R

Site Name : CITY OF SAN BERNARDINO MUN WATER
 DEP-RIX | WATER/RIX FACILITY |
 COLTON/SAN BERNARDINO RTTRIEF
 1990 AGUA MANSA RD | 1990 Agua
 Manza Rd
 COLTON | Colton, CA

Database(s) : [AST - CA, BRS, CALEPA SITES - CA,
 CIWQS - CA, CIWQS 2 - CA, DOCKET,
 ECHO, FRS, HAZMAT_SAN BERNARDINO
 COUNTY - CA, HAZNET - CA, HIST AST -
 CA, HIST CHMIRS - CA, HWG - CA, ICIS,
 INACTIVE PCS, NPDES - CA, PCS ENF, PCS
 FACILITY, RCRA_SQG, RFR - CA, WDS - CA]
(cont.)

AST - CA (cont.)

Violation Date : 03/11/2014

Citation : HSC 6.95 25505(b) - California Health and Safety Code, Chapter 6.95, Section(s) 25505(b)

Description : Failure to submit a revised business plan upon a substantial change in the handler's operations.

Notes : Returned to compliance on 03/20/2014.
 Division : San Bernardino County Fire Department
 Program : HMRRP
 Source : CERS

Enforcements

Enforcement Action Date : 05/11/2017
 Type : Notice of Violation (Unified Program)
 Description : Notice of Violation Issued by the Inspector at the Time of Inspection
 Notes : N/R
 Division : San Bernardino County Fire Department
 Program : HMRRP
 Source : CERS

Enforcement Action Date : 03/11/2014
 Type : Notice of Violation (Unified Program)
 Description : Notice of Violation Issued by the Inspector at the Time of Inspection
 Notes : N/R
 Division : San Bernardino County Fire Department
 Program : HMRRP
 Source : CERS

Chemicals

Chemical Name : N/R
 CAS Number : N/R
 Hazard Type(s) : N/R
 Max Daily Amount / Unit : N/R
 Average Daily Amount / Unit : N/R
 Days Onsite : N/R
 Physical State(s) : N/R

Map Id: 28
 Direction: E
 Distance: 0.419 mi., 2211 ft.
 Elevation: 875 ft.
 Relative: Lower

EnviroSite ID: 228653
 EPA ID: N/R

Site Name : CITY OF SAN BERNARDINO MUN WATER DEP-RIX | WATER/RIX FACILITY | COLTON/SAN BERNARDINO RTTRIEF 1990 AGUA MANSA RD | 1990 Agua Manza Rd COLTON | Colton, CA

Database(s) : [AST - CA, BRS, CALEPA SITES - CA, CIWQS - CA, CIWQS 2 - CA, DOCKET, ECHO, FRS, HAZMAT_SAN BERNARDINO COUNTY - CA, HAZNET - CA, HIST AST - CA, HIST CHMIRS - CA, HWG - CA, ICIS, INACTIVE PCS, NPDES - CA, PCS ENF, PCS FACILITY, RCRA_SQG, RFR - CA, WDS - CA] **(cont.)**

BRS

Facility Name : CITY OF SAN BERNARDINO MUN WATER DEP-RIX
 Facility Address : 1990 AGUA MANSA RD, COLTON, CA 92324-0000
 County : SAN BERNARDINO

Site Details

Date Form Received by Agency : 2020-02-11
 EPA ID : CAL000170611
 Mailing Address : 399 CHANDLER PLACE, SAN BERNARDINO, CA 92408-0000
 Contact : FRANCISCO SALAZAR
 Contact Address : 399 CHANDLER PLACE, SAN BERNARDINO, CA 92408
 Contact Country : US
 Contact Telephone : 909-453-6025
 Contact Email : FRANCISCO.SALAZAR@SBMWD.ORG
 EPA Region : 09
 Land Type : Municipal
 Source Type : Annual/Biennial Report updated with Notification
 Classification : Small Quantity Generator

Description : Handlers that generate more than 100 and less than 1000 kilograms of hazardous waste during any calendar month and accumulate less than 6000 kg of hazardous waste at any time; or generate 100 kg or less of hazardous waste during any calendar month, and accumulate more than 1000 kg of hazardous waste at any time.

Last Date in Agency List : 2021-04-26

Owner/Operator Summary

Owner/Operator Name : CITY OF SAN BERNARDINO MUN WAT
 Owner/Operator Address : 399 CHANDLER PLACE, SAN BERNARDINO, CA 92408-2014
 Owner/Operator Country : US
 Owner/Operator Telephone : 909-384-5576
 Owner/Operator Email : N/R
 Owner/Operator Fax : N/R
 Legal Status : Municipal
 Owner/Operator Type : Owner
 Owner/Operator Start Date : N/R
 Owner/Operator End Date : N/R

Owner/Operator Name : FRANK SALAZAR
 Owner/Operator Address : 399 CHANDLER PLACE, SAN BERNARDINO, CA 92408
 Owner/Operator Country : US

Map Id: 28
 Direction: E
 Distance: 0.419 mi., 2211 ft.
 Elevation: 875 ft.
 Relative: Lower

EnviroSite ID: 228653
 EPA ID: N/R

Site Name : CITY OF SAN BERNARDINO MUN WATER
 DEP-RIX | WATER/RIX FACILITY |
 COLTON/SAN BERNARDINO RTTRIEF
 1990 AGUA MANSA RD | 1990 Agua
 Manza Rd
 COLTON | Colton, CA

Database(s) : [AST - CA, BRS, CALEPA SITES - CA,
 CIWQS - CA, CIWQS 2 - CA, DOCKET,
 ECHO, FRS, HAZMAT_SAN BERNARDINO
 COUNTY - CA, HAZNET - CA, HIST AST -
 CA, HIST CHMIRS - CA, HWG - CA, ICIS,
 INACTIVE PCS, NPDES - CA, PCS ENF, PCS
 FACILITY, RCRA_SQG, RFR - CA, WDS - CA]
(cont.)

BRS (cont.)

Owner/Operator Telephone : 909-453-6025
 Owner/Operator Email : N/R
 Owner/Operator Fax : N/R
 Legal Status : Other land type
 Owner/Operator Type : Operator
 Owner/Operator Start Date : N/R
 Owner/Operator End Date : N/R

Waste Activity Monitoring

Report Cycle : 2019
 Hazardous Waste Page Number : 1
 Hazardous Waste Sub-Page Number : 1
 BR Form : GM
 Waste Description : UM1805 WASTE PHOSPHORIC ACID SOLUTION 8 PGIII
 Primary NAICS : 22132 - Sewage Treatment Facilities

Source Code : G02 - Stripping and acid or caustic cleaning (using caustics to remove coatings or layers from parts or assemblies)

Form Code : W103 - Spent concentrated acid (5% or more)

Management Method : H070 - Chemical treatment (reduction / destruction / oxidation / precipitation)

Generation Tons : 11.676397
 Managed Tons : 0
 Shipped Tons : 11.676397
 Received Tons : 0
 Receiver ID : CAD097030993
 Receiver State : CA
 Shipper ID : CAL000170611
 Shipper State : CA

Waste Minimization : N - Waste minimization efforts were unsuccessful in reducing quantity and/or toxicity (please detail reasons in the Comments section)

Waste Code List : D002
 Waste Code Group : D002 - CORROSIVE WASTE
 Waste Generation Type : N/R

CALEPA SITES - CA

Facility Name : WATER/RIX FACILITY
 Facility Address : 1990 AGUA MANSA RD, COLTON, 92324

Map Id: 28
 Direction: E
 Distance: 0.419 mi., 2211 ft.
 Elevation: 875 ft.
 Relative: Lower

Envirosite ID: 228653
 EPA ID: N/R

Site Name : CITY OF SAN BERNARDINO MUN WATER
 DEP-RIX | WATER/RIX FACILITY |
 COLTON/SAN BERNARDINO RTTRIEF
 1990 AGUA MANSA RD | 1990 Agua
 Manza Rd
 COLTON | Colton, CA

Database(s) : [AST - CA, BRS, CALEPA SITES - CA,
 CIWQS - CA, CIWQS 2 - CA, DOCKET,
 ECHO, FRS, HAZMAT_SAN BERNARDINO
 COUNTY - CA, HAZNET - CA, HIST AST -
 CA, HIST CHMIRS - CA, HWG - CA, ICIS,
 INACTIVE PCS, NPDES - CA, PCS ENF, PCS
 FACILITY, RCRA_SQG, RFR - CA, WDS - CA]
(cont.)

CALEPA SITES - CA **(cont.)**

Site ID : 84814
 EI ID : 10037662
 EI Description : Chemical Storage Facilities
 Latitude : 34.042721
 Longitude : -117.358820
 Agency Hyperlink : [Click here for hyperlink provided by the agency.](#)
 Last Date in Agency List : 2021-04-29

Site ID : 84814
 EI ID : 10037662
 EI Description : Hazardous Waste Generator
 Latitude : 34.042721
 Longitude : -117.358820
 Agency Hyperlink : [Click here for hyperlink provided by the agency.](#)
 Last Date in Agency List : 2021-04-29

Site ID : 84814
 EI ID : 10037662
 EI Description : Aboveground Petroleum Storage
 Latitude : 34.042721
 Longitude : -117.358820
 Agency Hyperlink : [Click here for hyperlink provided by the agency.](#)
 Last Date in Agency List : 2021-04-29

CIWQS - CA

Facility Name : RIX Expansion Site Property
 Facility Address : 1990 Agua Mansa Rd, Colton, CA 92324
 County : San Bernardino

Place ID : S854043
 Agency Name : San Bernardino Municipal Water Department
 Last Date in Agency List : 2021-06-15

CIWQS 2 - CA

Facility Name : Colton/San Bernadino STP, RIX
 Facility Address : 1990 Agua Mansa Road, Colton, 92324
 County : San Bernardino

Facility ID : 259178
 WDID : 8 362375001

Map Id: 28
 Direction: E
 Distance: 0.419 mi., 2211 ft.
 Elevation: 875 ft.
 Relative: Lower

Envirosite ID: 228653
 EPA ID: N/R

Site Name : CITY OF SAN BERNARDINO MUN WATER
 DEP-RIX | WATER/RIX FACILITY |
 COLTON/SAN BERNARDINO RTTRIEF
 1990 AGUA MANSA RD | 1990 Agua
 Manza Rd
 COLTON | Colton, CA

Database(s) : [AST - CA, BRS, CALEPA SITES - CA,
 CIWQS - CA, CIWQS 2 - CA, DOCKET,
 ECHO, FRS, HAZMAT_SAN BERNARDINO
 COUNTY - CA, HAZNET - CA, HIST AST -
 CA, HIST CHMIRS - CA, HWG - CA, ICIS,
 INACTIVE PCS, NPDES - CA, PCS ENF, PCS
 FACILITY, RCRA_SQG, RFR - CA, WDS - CA]
(cont.)

CIWQS 2 - CA (cont.)

Facility Type :	Municipal/Domestic
Region :	8
Place Type :	Utility
Place Subtype :	Wastewater Treatment Facility
Agency Name :	Colton/San Bernardino RTT&WRA
Agency Type :	Government Agency Combination
Number of Agencies :	1
Status Date :	2020-12-03
Status :	Active
Status Enrollee :	N
Individual/General :	I
Fee Code :	N/R
Staff Assigned :	N/R
Number of Staff Assigned :	N/R
Supervisor :	N/R
Number of Supervisor :	N/R
Number of Amendments :	0
Number of Reg Measures :	1
Baseline Flow :	N/R
Population (MS4)/Acres :	N/R
Reclamation :	N/R
CAFO Type :	N/R
CAFO Subtype :	N/R
CAFO Population :	N/R
Onsite :	N/R
Quality Assurance :	N/R
RCRA Flag :	N
Total MMP Violations Number :	0
Total Number of Violations :	0
Total Number of Inspections :	0
Date of Most Recent Completed Inspection:	N/R
Date of Most Recent Received Report :	N/R
Total Number of Final (A+H) Enforcement Actions:	0
Most Recent Effective Date of Enf Action (A+H):	N/R
Program :	SLIC
Program Category :	TANKS
Number of Programs :	1
Complexity :	N/R
Pretreatment :	N/R
Facility Waste Type :	N/R
Reg Measure ID :	440340
Reg Measure Type :	Co-Permitee

Map Id: 28
 Direction: E
 Distance: 0.419 mi., 2211 ft.
 Elevation: 875 ft.
 Relative: Lower

Envirosite ID: 228653
 EPA ID: N/R

Site Name : CITY OF SAN BERNARDINO MUN WATER
 DEP-RIX | WATER/RIX FACILITY |
 COLTON/SAN BERNARDINO RTTRIEF
 1990 AGUA MANSA RD | 1990 Agua
 Manza Rd
 COLTON | Colton, CA

Database(s) : [AST - CA, BRS, CALEPA SITES - CA,
 CIWQS - CA, CIWQS 2 - CA, DOCKET,
 ECHO, FRS, HAZMAT_SAN BERNARDINO
 COUNTY - CA, HAZNET - CA, HIST AST -
 CA, HIST CHMIRS - CA, HWG - CA, ICIS,
 INACTIVE PCS, NPDES - CA, PCS ENF, PCS
 FACILITY, RCRA_SQG, RFR - CA, WDS - CA]
(cont.)

CIWQS 2 - CA **(cont.)**

Reg Measure Title :	13627 Order Co-Permitee under 2020-0015-DWQ for Colton/San Bernardino RTT&WRA
Reg Measure Description :	13267 Order requiring PFAS investigation at POTWs. Order requires most facilities to report monitoring results to GeoTracker.
SIC 1 :	4952 - Sewerage Systems
SIC 2 :	-
SIC 3 :	-
Latitude :	34.041083
Longitude :	-117.353889
Last Date in Agency List :	2021-02-12
Facility ID :	259178
WDID :	8 362375001
Facility Type :	Municipal/Domestic
Region :	8
Place Type :	Utility
Place Subtype :	Wastewater Treatment Facility
Agency Name :	Colton/San Bernardino RTT&WRA
Agency Type :	Government Agency Combination
Number of Agencies :	1
Status Date :	2014-01-14
Status :	Active
Status Enrollee :	N
Individual/General :	I
Fee Code :	66 - NPDES Based on Flow
Staff Assigned :	N/R
Number of Staff Assigned :	N/R
Supervisor :	N/R
Number of Supervisor :	N/R
Number of Amendments :	0
Number of Reg Measures :	6
Baseline Flow :	40
Population (MS4)/Acres :	N/R
Reclamation :	1 - Producer
CAFO Type :	N/R
CAFO Subtype :	N/R
CAFO Population :	N/R
Onsite :	N/R
Quality Assurance :	N/R
RCRA Flag :	N
Total MMP Violations Number :	74
Total Number of Violations :	90

Map Id: 28
 Direction: E
 Distance: 0.419 mi., 2211 ft.
 Elevation: 875 ft.
 Relative: Lower

Envirosite ID: 228653
 EPA ID: N/R

Site Name : CITY OF SAN BERNARDINO MUN WATER
 DEP-RIX | WATER/RIX FACILITY |
 COLTON/SAN BERNARDINO RTTRIEF
 1990 AGUA MANSA RD | 1990 Agua
 Manza Rd
 COLTON | Colton, CA

Database(s) : [AST - CA, BRS, CALEPA SITES - CA,
 CIWQS - CA, CIWQS 2 - CA, DOCKET,
 ECHO, FRS, HAZMAT_SAN BERNARDINO
 COUNTY - CA, HAZNET - CA, HIST AST -
 CA, HIST CHMIRS - CA, HWG - CA, ICIS,
 INACTIVE PCS, NPDES - CA, PCS ENF, PCS
 FACILITY, RCRA_SQG, RFR - CA, WDS - CA]
(cont.)

CIWQS 2 - CA (cont.)

Total Number of Inspections : 30
 Date of Most Recent Completed Inspection: 2020-01-28
 Date of Most Recent Received Report : 2021-01-28
 Total Number of Final (A+H) Enforcement Actions: 5
 Most Recent Effective Date of Enf Action (A+H): 2008-07-02
 Program : NPDMUNILRG
 Program Category : NPDESWW
 Number of Programs : 1
 Complexity : A
 Pretreatment : N - POTW does not have EPA approved pretreatment prog.
 Facility Waste Type : Domestic wastewater
 Reg Measure ID : 392658
 Reg Measure Type : NPDES Permits
 Reg Measure Title : NPDES R8-2013-0032 for Colton/San Bernardino RTT&WRA
 Reg Measure Description : N/R
 SIC 1 : 4952 - Sewerage Systems
 SIC 2 : -
 SIC 3 : -
 Latitude : 34.041083
 Longitude : -117.353889
 Last Date in Agency List : 2021-02-12

Facility ID : 259178
 WDID : 8 362347001
 Facility Type : Municipal/Domestic
 Region : 8
 Place Type : Utility
 Place Subtype : Wastewater Treatment Facility
 Agency Name : Santa Ana Watershed Project Authority
 Agency Type : Government Agency Combination
 Number of Agencies : 1
 Status Date : 2005-06-20
 Status : Historical
 Status Enrollee : N
 Individual/General : I
 Fee Code : N/R
 Staff Assigned : N/R
 Number of Staff Assigned : N/R
 Supervisor : N/R
 Number of Supervisor : N/R
 Number of Amendments : 0
 Number of Reg Measures : 3

Map Id: 28
 Direction: E
 Distance: 0.419 mi., 2211 ft.
 Elevation: 875 ft.
 Relative: Lower

Envirosite ID: 228653
 EPA ID: N/R

Site Name : CITY OF SAN BERNARDINO MUN WATER
 DEP-RIX | WATER/RIX FACILITY |
 COLTON/SAN BERNARDINO RTTRIEF
 1990 AGUA MANSA RD | 1990 Agua
 Manza Rd
 COLTON | Colton, CA

Database(s) : [AST - CA, BRS, CALEPA SITES - CA,
 CIWQS - CA, CIWQS 2 - CA, DOCKET,
 ECHO, FRS, HAZMAT_SAN BERNARDINO
 COUNTY - CA, HAZNET - CA, HIST AST -
 CA, HIST CHMIRS - CA, HWG - CA, ICIS,
 INACTIVE PCS, NPDES - CA, PCS ENF, PCS
 FACILITY, RCRA_SQG, RFR - CA, WDS - CA]
(cont.)

CIWQS 2 - CA (cont.)

Baseline Flow :	2
Population (MS4)/Acres :	N/R
Reclamation :	1 - Producer
CAFO Type :	N/R
CAFO Subtype :	N/R
CAFO Population :	N/R
Onsite :	N/R
Quality Assurance :	N/R
RCRA Flag :	N
Total MMP Violations Number :	0
Total Number of Violations :	0
Total Number of Inspections :	3
Date of Most Recent Completed Inspection:	1992-10-15
Date of Most Recent Received Report :	N/R
Total Number of Final (A+H) Enforcement Actions:	0
Most Recent Effective Date of Enf Action (A+H):	N/R
Program :	NPDESWW
Program Category :	NPDESWW
Number of Programs :	1
Complexity :	B
Pretreatment :	X - Facility is not a POTW
Facility Waste Type :	Domestic wastewater
Reg Measure ID :	140631
Reg Measure Type :	WDR
Reg Measure Title :	NPDES 93-01004 for SANTA ANA WATERSHED PROJECT AU
Reg Measure Description :	N/R
SIC 1 :	4952 - Sewerage Systems
SIC 2 :	-
SIC 3 :	-
Latitude :	34.041083
Longitude :	-117.353889
Last Date in Agency List :	2021-02-12

Facility Name :	Colton/San Bernardino RIX and Expansion Treatment Plant Pump Test
Facility Address :	1990 Agua Mansa Road, Colton, 92324
County :	San Bernardino

Facility ID :	640888
WDID :	8 362874001
Facility Type :	Municipal/Domestic
Region :	8

Map Id: 28
 Direction: E
 Distance: 0.419 mi., 2211 ft.
 Elevation: 875 ft.
 Relative: Lower

EnviroSite ID: 228653
 EPA ID: N/R

Site Name : CITY OF SAN BERNARDINO MUN WATER
 DEP-RIX | WATER/RIX FACILITY |
 COLTON/SAN BERNARDINO RTTRIEF
 1990 AGUA MANSA RD | 1990 Agua
 Manza Rd
 COLTON | Colton, CA

Database(s) : [AST - CA, BRS, CALEPA SITES - CA,
 CIWQS - CA, CIWQS 2 - CA, DOCKET,
 ECHO, FRS, HAZMAT_SAN BERNARDINO
 COUNTY - CA, HAZNET - CA, HIST AST -
 CA, HIST CHMIRS - CA, HWG - CA, ICIS,
 INACTIVE PCS, NPDES - CA, PCS ENF, PCS
 FACILITY, RCRA_SQG, RFR - CA, WDS - CA]
(cont.)

CIWQS 2 - CA (cont.)

Place Type :	Facility
Place Subtype :	N/R
Agency Name :	Wildermuth Environmental, Inc.
Agency Type :	Privately-Owned Business
Number of Agencies :	1
Status Date :	2008-12-15
Status :	Historical
Status Enrollee :	Y
Individual/General :	I
Fee Code :	60 - Minimal or no treatment to meet limits Category 3
Staff Assigned :	N/R
Number of Staff Assigned :	N/R
Supervisor :	N/R
Number of Supervisor :	N/R
Number of Amendments :	0
Number of Reg Measures :	1
Baseline Flow :	N/R
Population (MS4)/Acres :	N/R
Reclamation :	N/R
CAFO Type :	N/R
CAFO Subtype :	N/R
CAFO Population :	N/R
Onsite :	N/R
Quality Assurance :	N/R
RCRA Flag :	N/R
Total MMP Violations Number :	0
Total Number of Violations :	0
Total Number of Inspections :	0
Date of Most Recent Completed Inspection:	N/R
Date of Most Recent Received Report :	N/R
Total Number of Final (A+H) Enforcement Actions:	0
Most Recent Effective Date of Enf Action (A+H):	N/R
Program :	NPDPNONMUNIPRCS
Program Category :	NPDESWW
Number of Programs :	1
Complexity :	C
Pretreatment :	N/R
Facility Waste Type :	Miscellaneous
Reg Measure ID :	309968
Reg Measure Type :	Enrollee
Reg Measure Title :	Enrollee under General De Minimus Permit - Wildermuth Environmental, Inc.
Reg Measure Description :	N/R

Map Id: 28
 Direction: E
 Distance: 0.419 mi., 2211 ft.
 Elevation: 875 ft.
 Relative: Lower

EnviroSite ID: 228653
 EPA ID: N/R

Site Name : CITY OF SAN BERNARDINO MUN WATER
 DEP-RIX | WATER/RIX FACILITY |
 COLTON/SAN BERNARDINO RTTRIEF
 1990 AGUA MANSA RD | 1990 Agua
 Manza Rd
 COLTON | Colton, CA

Database(s) : [AST - CA, BRS, CALEPA SITES - CA,
 CIWQS - CA, CIWQS 2 - CA, DOCKET,
 ECHO, FRS, HAZMAT_SAN BERNARDINO
 COUNTY - CA, HAZNET - CA, HIST AST -
 CA, HIST CHMIRS - CA, HWG - CA, ICIS,
 INACTIVE PCS, NPDES - CA, PCS ENF, PCS
 FACILITY, RCRA_SQG, RFR - CA, WDS - CA]
(cont.)

CIWQS 2 - CA (cont.)

SIC 1 : 1623 - Water, Sewer, Pipeline, and Communications and Power Line
 Construction

SIC 2 : -
 SIC 3 : -
 Latitude : N/R
 Longitude : N/R
 Last Date in Agency List : 2021-02-12

Facility Name : Dewatering, RIX Test/Production Wells
 Facility Address : 1990 Agua Mansa Road, Colton, 92324
 County : San Bernardino

Facility ID : 830340
 WDID : 8 362988001
 Facility Type : Municipal/Domestic
 Region : 8
 Place Type : Utility
 Place Subtype : Utility Structure
 Agency Name : Colton/San Bernardino RTT&WRA
 Agency Type : Government Agency Combination
 Number of Agencies : 1
 Status Date : 2020-10-07
 Status : Active
 Status Enrollee : N
 Individual/General : I
 Fee Code : 60 - Minimal or no treatment to meet limits Category 3
 Staff Assigned : N/R
 Number of Staff Assigned : N/R
 Supervisor : N/R
 Number of Supervisor : N/R
 Number of Amendments : 0
 Number of Reg Measures : 1
 Baseline Flow : N/R
 Population (MS4)/Acres : N/R
 Reclamation : N/R
 CAFO Type : N/R
 CAFO Subtype : N/R
 CAFO Population : N/R
 Onsite : N/R
 Quality Assurance : N/R
 RCRA Flag : N/R
 Total MMP Violations Number : 0
 Total Number of Violations : 0

Map Id: 28
 Direction: E
 Distance: 0.419 mi., 2211 ft.
 Elevation: 875 ft.
 Relative: Lower

Envirosite ID: 228653
 EPA ID: N/R

Site Name : CITY OF SAN BERNARDINO MUN WATER
 DEP-RIX | WATER/RIX FACILITY |
 COLTON/SAN BERNARDINO RTTRIEF
 1990 AGUA MANSA RD | 1990 Agua
 Manza Rd
 COLTON | Colton, CA

Database(s) : [AST - CA, BRS, CALEPA SITES - CA,
 CIWQS - CA, CIWQS 2 - CA, DOCKET,
 ECHO, FRS, HAZMAT_SAN BERNARDINO
 COUNTY - CA, HAZNET - CA, HIST AST -
 CA, HIST CHMIRS - CA, HWG - CA, ICIS,
 INACTIVE PCS, NPDES - CA, PCS ENF, PCS
 FACILITY, RCRA_SQG, RFR - CA, WDS - CA]
(cont.)

CIWQS 2 - CA (cont.)

Total Number of Inspections :	1
Date of Most Recent Completed Inspection:	2018-03-28
Date of Most Recent Received Report :	N/R
Total Number of Final (A+H) Enforcement Actions:	0
Most Recent Effective Date of Enf Action (A+H):	N/R
Program :	NPDNONMUNIPRCS
Program Category :	NPDESWW
Number of Programs :	1
Complexity :	N/R
Pretreatment :	N - POTW does not have EPA approved pretreatment prog.
Facility Waste Type :	Domestic wastewater
Reg Measure ID :	410530
Reg Measure Type :	Enrollee - NPDES
Reg Measure Title :	Enrollee - NPDES under General De Minimis Permit for Colton/San Bernardino RTT&WRA
Reg Measure Description :	N/R
SIC 1 :	-
SIC 2 :	-
SIC 3 :	-
Latitude :	34.04311
Longitude :	-117.36153
Last Date in Agency List :	2021-02-12

DOCKET

Facility Name : COLTON/SAN BERNARDINO RTTRIEF
 Facility Address : 1990 AGUA MANSA RD, COLTON, CA 92324

Standard Industrial Classification(SIC) Summary

Enforcement Action Name : COLTON/SAN BERNARDINO RTTRIEF
 Registry ID : 110000730898
 Primary SIC : 4952 - SEWERAGE SYSTEMS
 Primary NAICS : N/R
 Last Date in Agency List : 2019-02-25

Enforcement Action Case Number : CA-N00003931
 Activity ID : 1200083887
 Final Ordr Iss/Final Order Enter Date: N/R

Map Id: 28
 Direction: E
 Distance: 0.419 mi., 2211 ft.
 Elevation: 875 ft.
 Relative: Lower

EnviroSite ID: 228653
 EPA ID: N/R

Site Name : CITY OF SAN BERNARDINO MUN WATER
 DEP-RIX | WATER/RIX FACILITY |
 COLTON/SAN BERNARDINO RTTRIEF
 1990 AGUA MANSA RD | 1990 Agua
 Manza Rd
 COLTON | Colton, CA

Database(s) : [AST - CA, BRS, CALEPA SITES - CA,
 CIWQS - CA, CIWQS 2 - CA, DOCKET,
 ECHO, FRS, HAZMAT_SAN BERNARDINO
 COUNTY - CA, HAZNET - CA, HIST AST -
 CA, HIST CHMIRS - CA, HWG - CA, ICIS,
 INACTIVE PCS, NPDES - CA, PCS ENF, PCS
 FACILITY, RCRA_SQG, RFR - CA, WDS - CA]
(cont.)

DOCKET (cont.)

Final Order Name : COLTON/SAN BERNADINO STP, RIX (Permit CA8000304) Cwa Penalty Ao

Settlement FRS ICIS Facility ID : 1200003671
 Final Order FRS Name : COLTON/SAN BERNARDINO RTTRIEF

SEP Category : N/R
 SEP Description : N/R

Complaint Summary
 Respondent/Defendant Name : N/R
 Named in Complaint : N/R
 Named in Final Order : N/R

Pollutant Summary
 Pollutants (SRS) : N/R

Violation and Enforcement Action Summary
 Court Docket Number : R8-2007-0028

Complaint/Proposed Order Actual Date: N/R
 Final Order Issued Actual Date : N/R

Admin EA Closed Actual Date : N/R
 Enforcement Action Name : N/R
 Enforcement Action Resolution : N/R

Violation Type : N/R

Statute Code : CWA
 Law Section Code : CWA
 Law Section Description : Clean Water Act

Map Id: 28
 Direction: E
 Distance: 0.419 mi., 2211 ft.
 Elevation: 875 ft.
 Relative: Lower

EnviroSite ID: 228653
 EPA ID: N/R

Site Name : CITY OF SAN BERNARDINO MUN WATER
 DEP-RIX | WATER/RIX FACILITY |
 COLTON/SAN BERNARDINO RTTRIEF
 1990 AGUA MANSA RD | 1990 Agua
 Manza Rd
 COLTON | Colton, CA

Database(s) : [AST - CA, BRS, CALEPA SITES - CA,
 CIWQS - CA, CIWQS 2 - CA, DOCKET,
 ECHO, FRS, HAZMAT_SAN BERNARDINO
 COUNTY - CA, HAZNET - CA, HIST AST -
 CA, HIST CHMIRS - CA, HWG - CA, ICIS,
 INACTIVE PCS, NPDES - CA, PCS ENF, PCS
 FACILITY, RCRA_SQG, RFR - CA, WDS - CA]
(cont.)

DOCKET **(cont.)**

Violation Penalties and Compliance Summary

Compliance Action Cost :	0
EPA Penalty Assessed Amount :	0
Cost Recovery Required :	N/R
Cost of SEP :	0
Cost of Complying Actions :	N/R

Standard Industrial Classification(SIC) Summary

Enforcement Action Name :	COLTON/SAN BERNARDINO RTTRIEF
Registry ID :	110000730898
Primary SIC :	4952 - SEWERAGE SYSTEMS
Primary NAICS :	N/R
Last Date in Agency List :	2019-02-25

Enforcement Action Case Number :	N/R
Activity ID :	N/R
Final Ordr Iss/Final Order Enter Date:	N/R
Final Order Name :	N/R

Settlement FRS ICIS Facility ID :	N/R
Final Order FRS Name :	N/R

SEP Category :	N/R
SEP Description :	N/R

Complaint Summary

Respondent/Defendant Name :	Colton/San Bernardino RTT&WRA
Named in Complaint :	Y
Named in Final Order :	N

Pollutant Summary

Pollutants (SRS) :	N/R
--------------------	-----

Map Id: 28
 Direction: E
 Distance: 0.419 mi., 2211 ft.
 Elevation: 875 ft.
 Relative: Lower

Site Name : CITY OF SAN BERNARDINO MUN WATER
 DEP-RIX | WATER/RIX FACILITY |
 COLTON/SAN BERNARDINO RTTRIEF
 1990 AGUA MANSA RD | 1990 Agua
 Manza Rd
 COLTON | Colton, CA

Database(s) : [AST - CA, BRS, CALEPA SITES - CA,
 CIWQS - CA, CIWQS 2 - CA, DOCKET,
 ECHO, FRS, HAZMAT_SAN BERNARDINO
 COUNTY - CA, HAZNET - CA, HIST AST -
 CA, HIST CHMIRS - CA, HWG - CA, ICIS,
 INACTIVE PCS, NPDES - CA, PCS ENF, PCS
 FACILITY, RCRA_SQG, RFR - CA, WDS - CA]
(cont.)

EnviroSite ID: 228653
 EPA ID: N/R

DOCKET (cont.)

Violation and Enforcement Action Summary

Court Docket Number :	R8-2008-0063
Complaint/Proposed Order Actual Date:	N/R
Final Order Issued Actual Date :	N/R
Admin EA Closed Actual Date :	N/R
Enforcement Action Name :	N/R
Enforcement Action Resolution :	N/R
Violation Type :	N/R
Statute Code :	CWA
Law Section Code :	OTHER
Law Section Description :	Violations not covered elsewhere

Violation Penalties and Compliance Summary

Compliance Action Cost :	N/R
EPA Penalty Assessed Amount :	N/R
Cost Recovery Required :	N/R
Cost of SEP :	N/R
Cost of Complying Actions :	N/R

Standard Industrial Classification(SIC) Summary

Enforcement Action Name :	COLTON/SAN BERNARDINO RTTRIEF
Registry ID :	110000730898
Primary SIC :	4952 - SEWERAGE SYSTEMS
Primary NAICS :	N/R
Last Date in Agency List :	2019-02-25

Enforcement Action Case Number :	CA-N00002232
Activity ID :	1200083888
Final Ordr Iss/Final Order Enter Date:	N/R
Final Order Name :	COLTON/SAN BERNADINO STP, RIX (Permit CA8000304) Cwa Penalty Ao

Map Id: 28
 Direction: E
 Distance: 0.419 mi., 2211 ft.
 Elevation: 875 ft.
 Relative: Lower

EnviroSite ID: 228653
 EPA ID: N/R

Site Name : CITY OF SAN BERNARDINO MUN WATER
 DEP-RIX | WATER/RIX FACILITY |
 COLTON/SAN BERNARDINO RTTRIEF
 1990 AGUA MANSA RD | 1990 Agua
 Manza Rd
 COLTON | Colton, CA

Database(s) : [AST - CA, BRS, CALEPA SITES - CA,
 CIWQS - CA, CIWQS 2 - CA, DOCKET,
 ECHO, FRS, HAZMAT_SAN BERNARDINO
 COUNTY - CA, HAZNET - CA, HIST AST -
 CA, HIST CHMIRS - CA, HWG - CA, ICIS,
 INACTIVE PCS, NPDES - CA, PCS ENF, PCS
 FACILITY, RCRA_SQG, RFR - CA, WDS - CA]
(cont.)

DOCKET (cont.)

Settlement FRS ICIS Facility ID : 1200003671
 Final Order FRS Name : COLTON/SAN BERNARDINO RTTRIEF

SEP Category : N/R
 SEP Description : N/R

Complaint Summary

Respondent/Defendant Name : N/R
 Named in Complaint : N/R
 Named in Final Order : N/R

Pollutant Summary

Pollutants (SRS) : N/R

Violation and Enforcement Action Summary

Court Docket Number : R8-2003-0125

Complaint/Proposed Order Actual Date: N/R
 Final Order Issued Actual Date : N/R

Admin EA Closed Actual Date : N/R
 Enforcement Action Name : N/R
 Enforcement Action Resolution : N/R

Violation Type : N/R

Statute Code : CWA
 Law Section Code : CWA
 Law Section Description : Clean Water Act

Map Id: 28
 Direction: E
 Distance: 0.419 mi., 2211 ft.
 Elevation: 875 ft.
 Relative: Lower

EnviroSite ID: 228653
 EPA ID: N/R

Site Name : CITY OF SAN BERNARDINO MUN WATER
 DEP-RIX | WATER/RIX FACILITY |
 COLTON/SAN BERNARDINO RTTRIEF
 1990 AGUA MANSA RD | 1990 Agua
 Manza Rd
 COLTON | Colton, CA

Database(s) : [AST - CA, BRS, CALEPA SITES - CA,
 CIWQS - CA, CIWQS 2 - CA, DOCKET,
 ECHO, FRS, HAZMAT_SAN BERNARDINO
 COUNTY - CA, HAZNET - CA, HIST AST -
 CA, HIST CHMIRS - CA, HWG - CA, ICIS,
 INACTIVE PCS, NPDES - CA, PCS ENF, PCS
 FACILITY, RCRA_SQG, RFR - CA, WDS - CA]
(cont.)

DOCKET (cont.)

Violation Penalties and Compliance Summary

Compliance Action Cost :	0
EPA Penalty Assessed Amount :	0
Cost Recovery Required :	N/R
Cost of SEP :	0
Cost of Complying Actions :	N/R

Standard Industrial Classification(SIC) Summary

Enforcement Action Name :	COLTON/SAN BERNARDINO RTTRIEF
Registry ID :	110000730898
Primary SIC :	4952 - SEWERAGE SYSTEMS
Primary NAICS :	N/R
Last Date in Agency List :	2019-02-25

Enforcement Action Case Number :	CA-N00002883
Activity ID :	1200083886
Final Ordr Iss/Final Order Enter Date:	N/R
Final Order Name :	COLTON/SAN BERNADINO STP, RIX (Permit CA8000304) Cwa Penalty Ao

Settlement FRS ICIS Facility ID :	1200003671
Final Order FRS Name :	COLTON/SAN BERNARDINO RTTRIEF

SEP Category :	N/R
SEP Description :	N/R

Complaint Summary

Respondent/Defendant Name :	N/R
Named in Complaint :	N/R
Named in Final Order :	N/R

Pollutant Summary

Pollutants (SRS) :	N/R
--------------------	-----

Map Id: 28
 Direction: E
 Distance: 0.419 mi., 2211 ft.
 Elevation: 875 ft.
 Relative: Lower

Site Name : CITY OF SAN BERNARDINO MUN WATER DEP-RIX | WATER/RIX FACILITY | COLTON/SAN BERNARDINO RTTRIEF 1990 AGUA MANSA RD | 1990 Agua Manza Rd COLTON | Colton, CA

Database(s) : [AST - CA, BRS, CALEPA SITES - CA, CIWQS - CA, CIWQS 2 - CA, DOCKET, ECHO, FRS, HAZMAT_SAN BERNARDINO COUNTY - CA, HAZNET - CA, HIST AST - CA, HIST CHMIRS - CA, HWG - CA, ICIS, INACTIVE PCS, NPDES - CA, PCS ENF, PCS FACILITY, RCRA_SQG, RFR - CA, WDS - CA] **(cont.)**

EnviroSite ID: 228653
 EPA ID: N/R

DOCKET **(cont.)**

Violation and Enforcement Action Summary
 Court Docket Number : R8-1997-0021

Complaint/Proposed Order Actual Date: N/R
 Final Order Issued Actual Date : N/R

Admin EA Closed Actual Date : N/R
 Enforcement Action Name : N/R
 Enforcement Action Resolution : N/R

Violation Type : N/R

Statute Code : CWA
 Law Section Code : CWA
 Law Section Description : Clean Water Act

Violation Penalties and Compliance Summary
 Compliance Action Cost : 0
 EPA Penalty Assessed Amount : 0
 Cost Recovery Required : N/R
 Cost of SEP : 0
 Cost of Complying Actions : N/R

ECHO

Facility Name : CITY OF SAN BERNARDINO MUN WATER DEP-RIX
 Facility Address : 1990 AGUA MANSA RD, COLTON, CA 92324
 County : SAN BERNARDINO

Last Inspection Date : N/R
 Registry ID : 110070447075
 FIPS Code : N/R
 EPA Region : 09
 Inspection Count : 0
 Last Inspection Days : N/R
 Informal Count : 0
 Last Informal Action Date : N/R
 Formal Action Count : 0
 Last Formal Action Date : N/R

Map Id: 28
 Direction: E
 Distance: 0.419 mi., 2211 ft.
 Elevation: 875 ft.
 Relative: Lower

EnviroSite ID: 228653
 EPA ID: N/R

Site Name : CITY OF SAN BERNARDINO MUN WATER
 DEP-RIX | WATER/RIX FACILITY |
 COLTON/SAN BERNARDINO RTTRIEF
 1990 AGUA MANSA RD | 1990 Agua
 Manza Rd
 COLTON | Colton, CA

Database(s) : [AST - CA, BRS, CALEPA SITES - CA,
 CIWQS - CA, CIWQS 2 - CA, DOCKET,
 ECHO, FRS, HAZMAT_SAN BERNARDINO
 COUNTY - CA, HAZNET - CA, HIST AST -
 CA, HIST CHMIRS - CA, HWG - CA, ICIS,
 INACTIVE PCS, NPDES - CA, PCS ENF, PCS
 FACILITY, RCRA_SQG, RFR - CA, WDS - CA]
(cont.)

ECHO (cont.)

Total Penalties :	0
Penalty Count :	N/R
Last Penalty Date :	N/R
Last Penalty Amount :	N/R
QTRS IN NC :	0
Programs IN SNC :	0
Current Compliance Status :	No Violation Identified
Three-Year Compliance Status :	
Collection Method :	Zip Code Centroid
Reference Point :	N/R
Accuracy Meters :	10000
Derived Tribes :	N/R
Derived HUC :	N/R
Derived WBD :	N/R
Derived STCTY FIPS :	N/R
Derived Zip :	N/R
Derived CD113 :	N/R
Derived CB2010 :	N/R
MYRTK Universe :	NNN
NPDES IDs :	N/R
CWA Permit Types :	N/R
CWA Compliance Tracking :	N/R
CWA NAICS :	N/R
CWA SICS :	N/R
CWA Inspection Count :	N/R
CWA Last Inspection Days :	N/R
CWA Informal Count :	N/R
CWA Formal Action Count :	N/R
CWA Last Formal Action Date :	N/R
CWA Penalties :	N/R
CWA Last Penalty Date :	N/R
CWA Last Penalty Amount :	N/R
CWA Quarters IN NC :	N/R
CWA Current Compliance Status :	N/R
CWA Current SNC Flag :	N
CWA 13 Quarters Compliance Status :	N/R
CWA 13 Quarters Effluent Exceedances:	N/R
CWA Three-Year QNCR Codes :	N/R
DFR URL :	Click here for hyperlink provided by the agency.
Facility SIC :	N/R
Facility NAICS :	22132 - Sewage Treatment Facilities
Facility Last Inspection EPA Date :	N/R
Facility Last Inspection State Date :	N/R
Facility Last Formal Act EPA Date :	N/R
Facility Last Formal Act State Date :	N/R
Facility Last Informal Act EPA Date :	N/R

Map Id: 28
 Direction: E
 Distance: 0.419 mi., 2211 ft.
 Elevation: 875 ft.
 Relative: Lower

Envirosite ID: 228653
 EPA ID: N/R

Site Name : CITY OF SAN BERNARDINO MUN WATER
 DEP-RIX | WATER/RIX FACILITY |
 COLTON/SAN BERNARDINO RTTRIEF
 1990 AGUA MANSA RD | 1990 Agua
 Manza Rd
 COLTON | Colton, CA

Database(s) : [AST - CA, BRS, CALEPA SITES - CA,
 CIWQS - CA, CIWQS 2 - CA, DOCKET,
 ECHO, FRS, HAZMAT_SAN BERNARDINO
 COUNTY - CA, HAZNET - CA, HIST AST -
 CA, HIST CHMIRS - CA, HWG - CA, ICIS,
 INACTIVE PCS, NPDES - CA, PCS ENF, PCS
 FACILITY, RCRA_SQG, RFR - CA, WDS - CA]
(cont.)

ECHO (cont.)

Facility Last Informal Act State Date: N/R
 Facility Federal Agency : N/R
 TRI Reporter : N/R
 Facility Imp Water Flag : N/R
 Current SNC Flag : N
 Indian County Flag : N
 Federal Flag : N/R
 US Mexico Border Flag : N/R
 Chesapeake Bay Flag : N/R
 AIR Flag : N
 NPDES Flag : N
 SDWIS Flag : N
 RCRA Flag : Y
 TRI Flag : N
 GHG Flag : N
 Major Flag : N/R
 Active Flag : Y
 NAA Flag : N
 Latitude : 34.004475
 Longitude : -117.24168
 Last Date in Agency List : 2021-04-16

Facility Name : COLTON/SAN BERNARDINO STP, RIX
 Facility Address : 1990 AGUA MANSA ROAD, COLTON, CA 92324
 County : SAN BERNARDINO

Last Inspection Date : 2020-01-28
 Registry ID : 110000730898
 FIPS Code : 06071
 EPA Region : 09
 Inspection Count : 3
 Last Inspection Days : 432
 Informal Count : 0
 Last Informal Action Date : N/R
 Formal Action Count : 0
 Last Formal Action Date : N/R
 Total Penalties : 0
 Penalty Count : N/R
 Last Penalty Date : N/R
 Last Penalty Amount : N/R
 QTRS IN NC : 0
 Programs IN SNC : 0
 Current Compliance Status : No Violation Identified
 Three-Year Compliance Status : _____

Map Id: 28
 Direction: E
 Distance: 0.419 mi., 2211 ft.
 Elevation: 875 ft.
 Relative: Lower

EnviroSite ID: 228653
 EPA ID: N/R

Site Name : CITY OF SAN BERNARDINO MUN WATER
 DEP-RIX | WATER/RIX FACILITY |
 COLTON/SAN BERNARDINO RTTRIEF
 1990 AGUA MANSA RD | 1990 Agua
 Manza Rd
 COLTON | Colton, CA

Database(s) : [AST - CA, BRS, CALEPA SITES - CA,
 CIWQS - CA, CIWQS 2 - CA, DOCKET,
 ECHO, FRS, HAZMAT_SAN BERNARDINO
 COUNTY - CA, HAZNET - CA, HIST AST -
 CA, HIST CHMIRS - CA, HWG - CA, ICIS,
 INACTIVE PCS, NPDES - CA, PCS ENF, PCS
 FACILITY, RCRA_SQG, RFR - CA, WDS - CA]
(cont.)

ECHO (cont.)

Collection Method :	N/R
Reference Point :	N/R
Accuracy Meters :	N/R
Derived Tribes :	San Manuel Band of Mission Indians, California - 10.4 mile(s), San Manuel Band of Mission Indians, California - 10.4 mile(s)
Derived HUC :	18070203
Derived WBD :	180702030804
Derived STCTY FIPS :	06071
Derived Zip :	92324
Derived CD113 :	31
Derived CB2010 :	060710040042048
MYRTK Universe :	NYN
NPDES IDs :	CA8000304
CWA Permit Types :	Major
CWA Compliance Tracking :	On
CWA NAICS :	N/R
CWA SICS :	4952
CWA Inspection Count :	3
CWA Last Inspection Days :	432
CWA Informal Count :	N/R
CWA Formal Action Count :	N/R
CWA Last Formal Action Date :	N/R
CWA Penalties :	N/R
CWA Last Penalty Date :	N/R
CWA Last Penalty Amount :	N/R
CWA Quarters IN NC :	0
CWA Current Compliance Status :	No Violation Identified
CWA Current SNC Flag :	N
CWA 13 Quarters Compliance Status :	_____
CWA 13 Quarters Effluent Exceedances:	1
CWA Three-Year QNCR Codes :	N/R
DFR URL :	Click here for hyperlink provided by the agency.
Facility SIC :	4952
Facility NAICS :	N/R
Facility Last Inspection EPA Date :	N/R
Facility Last Inspection State Date :	2020-01-28
Facility Last Formal Act EPA Date :	N/R
Facility Last Formal Act State Date :	N/R
Facility Last Informal Act EPA Date :	N/R
Facility Last Informal Act State Date:	N/R
Facility Federal Agency :	N/R
TRI Reporter :	N/R
Facility Imp Water Flag :	Y
Current SNC Flag :	N

Map Id: 28
 Direction: E
 Distance: 0.419 mi., 2211 ft.
 Elevation: 875 ft.
 Relative: Lower

EnviroSite ID: 228653
 EPA ID: N/R

Site Name : CITY OF SAN BERNARDINO MUN WATER DEP-RIX | WATER/RIX FACILITY | COLTON/SAN BERNARDINO RTTRIEF 1990 AGUA MANSA RD | 1990 Agua Manza Rd COLTON | Colton, CA

Database(s) : [AST - CA, BRS, CALEPA SITES - CA, CIWQS - CA, CIWQS 2 - CA, DOCKET, ECHO, FRS, HAZMAT_SAN BERNARDINO COUNTY - CA, HAZNET - CA, HIST AST - CA, HIST CHMIRS - CA, HWG - CA, ICIS, INACTIVE PCS, NPDES - CA, PCS ENF, PCS FACILITY, RCRA_SQG, RFR - CA, WDS - CA] **(cont.)**

ECHO **(cont.)**

Indian County Flag :	N
Federal Flag :	N/R
US Mexico Border Flag :	N
Chesapeake Bay Flag :	N/R
AIR Flag :	N
NPDES Flag :	Y
SDWIS Flag :	N
RCRA Flag :	N
TRI Flag :	N
GHG Flag :	N
Major Flag :	Y
Active Flag :	Y
NAA Flag :	Y
Latitude :	34.04408
Longitude :	-117.36042
Last Date in Agency List :	2021-04-16

FRS

Facility Name :	CITY OF SAN BERNARDINO MUN WATER DEP-RIX
Facility Address :	1990 AGUA MANSA RD, COLTON, CA 92324-0000
County :	SAN BERNARDINO

Site Details

Registry ID :	110070447075
FRS Facility URL :	Click here for hyperlink provided by the agency.
Last Date in Agency List :	2021-05-03

Source Description

Source Description :

RCRAInfo is EPA's comprehensive information system that supports the Resource Conservation and Recovery Act (RCRA) of 1976 and the Hazardous and Solid Waste Amendments (HSWA) of 1984 through the tracking of events and activities related to facilities that generate, transport, and treat, store, or dispose of hazardous waste. RCRAInfo allows RCRA program staff to track the notification, permit, compliance, and corrective action activities required under RCRA. RCRAInfo also supports generation of the National Hazardous Waste Biennial Report. All generators and treatment, storage, and disposal facilities who handle hazardous waste are required to report to the EPA Administrator at least once every two years to support creation of the Biennial Report.

Map Id: 28
 Direction: E
 Distance: 0.419 mi., 2211 ft.
 Elevation: 875 ft.
 Relative: Lower

EnviroSite ID: 228653
 EPA ID: N/R

Site Name : CITY OF SAN BERNARDINO MUN WATER
 DEP-RIX | WATER/RIX FACILITY |
 COLTON/SAN BERNARDINO RTTRIEF
 1990 AGUA MANSA RD | 1990 Agua
 Manza Rd
 COLTON | Colton, CA

Database(s) : [AST - CA, BRS, CALEPA SITES - CA,
 CIWQS - CA, CIWQS 2 - CA, DOCKET,
 ECHO, FRS, HAZMAT_SAN BERNARDINO
 COUNTY - CA, HAZNET - CA, HIST AST -
 CA, HIST CHMIRS - CA, HWG - CA, ICIS,
 INACTIVE PCS, NPDES - CA, PCS ENF, PCS
 FACILITY, RCRA_SQG, RFR - CA, WDS - CA]
(cont.)

FRS (cont.)

FRS Environmental Interest
 Source and System ID : RCRAINFO - CAL000170611

Facility Name : COLTON/SAN BERNARDINO STP, RIX
 Facility Address : 1990 AGUA MANSA ROAD, COLTON, CA 92324-3317
 County : SAN BERNARDINO

Site Details
 Registry ID : 110000730898
 FRS Facility URL : [Click here for hyperlink provided by the agency.](#)
 Last Date in Agency List : 2021-05-03

Source Description
 Source Description : The California Environmental Protection Agency (CalEPA) has recently implemented a new data warehouse system (nSite). This data warehouse combines and merges facility and site information from five different systems managed within CalEPA. The five systems are: California Environmental Reporting System (CERS), EnviroStor, GeoTracker, California Integrated Water Quality System (CIWQS), and Toxic Release Inventory (TRI).
 The NPDES module of the Compliance Information System (ICIS) tracks surface water permits issued under the Clean Water Act. Under NPDES, all facilities that discharge pollutants from any point source into waters of the United States are required to obtain a permit. The permit will likely contain limits on what can be discharged, impose monitoring and reporting requirements, and include other provisions to ensure that the discharge does not adversely affect water quality.

FRS Environmental Interest
 Source and System ID : CA-ENVIROVIEW - 20970
 ICIS - CA8000304

Facility Name : WATER/RIX FACILITY
 Facility Address : 1990 AGUA MANSA RD, COLTON, CA 92324
 County : SAN BERNARDINO COUNTY

Map Id: 28
 Direction: E
 Distance: 0.419 mi., 2211 ft.
 Elevation: 875 ft.
 Relative: Lower

EnviroSite ID: 228653
 EPA ID: N/R

Site Name : CITY OF SAN BERNARDINO MUN WATER
 DEP-RIX | WATER/RIX FACILITY |
 COLTON/SAN BERNARDINO RTTRIEF
 1990 AGUA MANSA RD | 1990 Agua
 Manza Rd
 COLTON | Colton, CA

Database(s) : [AST - CA, BRS, CALEPA SITES - CA,
 CIWQS - CA, CIWQS 2 - CA, DOCKET,
 ECHO, FRS, HAZMAT_SAN BERNARDINO
 COUNTY - CA, HAZNET - CA, HIST AST -
 CA, HIST CHMIRS - CA, HWG - CA, ICIS,
 INACTIVE PCS, NPDES - CA, PCS ENF, PCS
 FACILITY, RCRA_SQG, RFR - CA, WDS - CA]
(cont.)

FRS (cont.)

Site Details

Registry ID : 110065414206
 FRS Facility URL : [Click here for hyperlink provided by the agency.](#)
 Last Date in Agency List : 2021-05-03

Source Description

Source Description :

The California Environmental Protection Agency (CalEPA) has recently implemented a new data warehouse system (nSite). This data warehouse combines and merges facility and site information from five different systems managed within CalEPA. The five systems are: California Environmental Reporting System (CERS), EnviroStor, GeoTracker, California Integrated Water Quality System (CIWQS), and Toxic Release Inventory (TRI).

FRS Environmental Interest

Source and System ID : CA-ENVIROVIEW - 84814

HAZMAT_SAN BERNARDINO COUNTY - CA

Facility Name : WATER/RIX FACILITY
 Facility Address : 1990 AGUA MANSA RD, COLTON, CA 92324

Expiration Date : 2022-03-31
 Facility ID : FA0002202
 Status : ACTIVE
 Permit ID : PT0010066
 PE : 4244
 Permit Description : HAZARDOUS MATERIALS 11-30 CHEMICALS
 Owner Information : CITY OF SB MUNICIPAL WTER DIST
 Mailing Contact Name : N/R
 Mailing Address 1 : 399 CHANDLER PLACE, SAN BERNARDINO, CA 92408
 Mailing Address 2 : N/R
 Last Date in Agency List : 2021-06-19

Expiration Date : 2022-03-31
 Facility ID : FA0002202
 Status : ACTIVE
 Permit ID : PT0021497
 PE : 4031
 Permit Description : APSA 1,320-10,000 GAL FAC CAPACITY

Map Id: 28
 Direction: E
 Distance: 0.419 mi., 2211 ft.
 Elevation: 875 ft.
 Relative: Lower

Envirosite ID: 228653
 EPA ID: N/R

Site Name : CITY OF SAN BERNARDINO MUN WATER
 DEP-RIX | WATER/RIX FACILITY |
 COLTON/SAN BERNARDINO RTTRIEF
 1990 AGUA MANSA RD | 1990 Agua
 Manza Rd
 COLTON | Colton, CA

Database(s) : [AST - CA, BRS, CALEPA SITES - CA,
 CIWQS - CA, CIWQS 2 - CA, DOCKET,
 ECHO, FRS, HAZMAT_SAN BERNARDINO
 COUNTY - CA, HAZNET - CA, HIST AST -
 CA, HIST CHMIRS - CA, HWG - CA, ICIS,
 INACTIVE PCS, NPDES - CA, PCS ENF, PCS
 FACILITY, RCRA_SQG, RFR - CA, WDS - CA]
(cont.)

HAZMAT_SAN BERNARDINO COUNTY - CA **(cont.)**

Owner Information : CITY OF SB MUNICIPAL WTER DIST
 Mailing Contact Name : N/R
 Mailing Address 1 : 399 CHANDLER PLACE, SAN BERNARDINO, CA 92408
 Mailing Address 2 : N/R
 Last Date in Agency List : 2021-06-19

Expiration Date : 2014-03-31
 Facility ID : FA0002202
 Status : INACTIVE
 Permit ID : PT0013684
 PE : 4270
 Permit Description : EPCRA FACILITY
 Owner Information : CITY OF SB MUNICIPAL WTER DIST
 Mailing Contact Name : N/R
 Mailing Address 1 : 399 CHANDLER PLACE, SAN BERNARDINO, CA 92408
 Mailing Address 2 : N/R
 Last Date in Agency List : 2021-06-19

Expiration Date : 2022-03-31
 Facility ID : FA0002202
 Status : ACTIVE
 Permit ID : PT0019547
 PE : 4453
 Permit Description : SMALL QUANTITY GENERATOR
 Owner Information : CITY OF SB MUNICIPAL WTER DIST
 Mailing Contact Name : N/R
 Mailing Address 1 : 399 CHANDLER PLACE, SAN BERNARDINO, CA 92408
 Mailing Address 2 : N/R
 Last Date in Agency List : 2021-06-19

Expiration Date : 2014-03-31
 Facility ID : FA0002202
 Status : INACTIVE
 Permit ID : PT0019546
 PE : 5415
 Permit Description : UW HANDLER WITH ANOTHER CUPA PERMIT
 Owner Information : CITY OF SB MUNICIPAL WTER DIST
 Mailing Contact Name : N/R
 Mailing Address 1 : 399 CHANDLER PLACE, SAN BERNARDINO, CA 92408
 Mailing Address 2 : N/R
 Last Date in Agency List : 2021-06-19

Map Id: 28
 Direction: E
 Distance: 0.419 mi., 2211 ft.
 Elevation: 875 ft.
 Relative: Lower

EnviroSite ID: 228653
 EPA ID: N/R

Site Name : CITY OF SAN BERNARDINO MUN WATER DEP-RIX | WATER/RIX FACILITY | COLTON/SAN BERNARDINO RTTRIEF 1990 AGUA MANSA RD | 1990 Agua Manza Rd COLTON | Colton, CA

Database(s) : [AST - CA, BRS, CALEPA SITES - CA, CIWQS - CA, CIWQS 2 - CA, DOCKET, ECHO, FRS, HAZMAT_SAN BERNARDINO COUNTY - CA, HAZNET - CA, HIST AST - CA, HIST CHMIRS - CA, HWG - CA, ICIS, INACTIVE PCS, NPDES - CA, PCS ENF, PCS FACILITY, RCRA_SQG, RFR - CA, WDS - CA] **(cont.)**

HAZNET - CA

Facility Name : CITY OF SAN BERNARDINO MUN WATER DEP-RIX
 Facility Address : 1990 AGUA MANSA RD, COLTON, CA 92324
 County : SAN BERNARDINO

Site Details

Generator EPA ID : CAL000170611
 Active : Active
 Category : STATE
 Facility Types : N/R
 Type : PERMANENT
 Contact Name : N/R
 Contact Phone : N/R
 Facility Mailing Address : 399 CHANDLER PLACE, SAN BERNARDINO, CA 924080000
 Latitude : 34.04344872
 Longitude : -117.36131126
 Agency Hyperlink : [Click here for hyperlink provided by the agency.](#)
 Last Date in Agency List : 2021-07-08

Waste Generator Details

State Waste :
 2019: 791 - Liquids with pH <= 2, 11.67600 tons to CAD097030993
 2018: 352 - Other organic solids, 0.22500 tons to CAL000330453
 2018: 352 - Other organic solids, 0.11250 tons to CAL000330453
 2018: 331 - Off-specification, aged or surplus organics, 0.29050 tons to AZD081705402
 2014: 135 - Unspecified aqueous solution, 15.12 tons to CAD008488025
 2010: 331 - Off-specification, aged or surplus organics, 0.132 tons to CAD044429835
 2009: 291 - Latex waste, 0.2919 tons to CAD028409019
 2006: 352 - Other organic solids, 0.05 tons to CAD028409019
 2006: 352 - Other organic solids, 0.75 tons to CAD981696420
 2004: 223 - Unspecified oil-containing waste, 1.25 tons to CAT080033681
 2004: 352 - Other organic solids, 0.04 tons to CAT080033681
 2004: 223 - Unspecified oil-containing waste, 0.417 tons to CAT080013352
 2003: 213 - Hydrocarbon solvents (benzene, hexane, Stoddard, Etc.), 0.0834 tons to CAT080013352
 2003: 223 - Unspecified oil-containing waste, 1.8 tons to CAT080033681
 2002: 223 - Unspecified oil-containing waste, 1.2 tons to CAT080033681
 2002: 134 - Aqueous solution with total organic residues less than 10 percent, 0.042 tons to CAD099452708
 2002: 221 - Waste oil and mixed oil, 0.76 tons to CAD099452708

Map Id: 28
 Direction: E
 Distance: 0.419 mi., 2211 ft.
 Elevation: 875 ft.
 Relative: Lower

Envirosite ID: 228653
 EPA ID: N/R

Site Name : CITY OF SAN BERNARDINO MUN WATER
 DEP-RIX | WATER/RIX FACILITY |
 COLTON/SAN BERNARDINO RTTRIEF
 1990 AGUA MANSA RD | 1990 Agua
 Manza Rd
 COLTON | Colton, CA

Database(s) : [AST - CA, BRS, CALEPA SITES - CA,
 CIWQS - CA, CIWQS 2 - CA, DOCKET,
 ECHO, FRS, HAZMAT_SAN BERNARDINO
 COUNTY - CA, HAZNET - CA, HIST AST -
 CA, HIST CHMIRS - CA, HWG - CA, ICIS,
 INACTIVE PCS, NPDES - CA, PCS ENF, PCS
 FACILITY, RCRA_SQG, RFR - CA, WDS - CA]
(cont.)

HAZNET - CA **(cont.)**

2002: 352 - Other organic solids, 0.005 tons to CAT080033681

HIST AST - CA

Facility Name : WATER/RIX FACILITY
 Facility Address : 1990 AGUA MANSA RD, COLTON, 92324
 County : San Bernardino

Site Details

CERS ID : 10037662
 Facility ID : FA0002202
 EPA ID : CAD981388622
 Business Name : City of San Bernardino Municipal Water Department
 Phone : (909) 783-8939
 Fax : (909) 384-5258
 Mailing Address : 399 CHANDLER PL, SAN BERNARDINO, CA 92408
 Owner Name : CITY OF SB MUNICIPAL WTER DIST
 Owner Phone : (909) 382-4100
 Owner Mailing Address : 300 N D STREET PO BOX 710, SAN BERNARDINO, CA 92414-United States

Property Owner Name : N/R
 Property Owner Phone : N/R
 Property Owner Mailing Address : N/R
 Operator Name : City of San Bernardino Water Department
 Operator Phone : (909) 384-5107
 CUPA : N/R
 Total Gallons : N/R
 Facility Latitude Measure : 34.042721
 Facility Longitude Measure : -117.358826
 Last Date in Agency List : 01/31/2018

HIST CHMIRS - CA

Facility Address : 1990 Agua Manza Rd, Colton, 92324
 County : San Bernardino County

Notified Date : 2009-12-20 12:55:00
 Control Number : 09-8462
 Substance 1 : Digested Bio-Solid
 Quantity 1 : 2000
 Measure 1 : Gal(s)
 Type 1 : SEWAGE
 Pipeline 1 : N/R

Map Id: 28
 Direction: E
 Distance: 0.419 mi., 2211 ft.
 Elevation: 875 ft.
 Relative: Lower

EnviroSite ID: 228653
 EPA ID: N/R

Site Name : CITY OF SAN BERNARDINO MUN WATER DEP-RIX | WATER/RIX FACILITY | COLTON/SAN BERNARDINO RTTRIEF 1990 AGUA MANSA RD | 1990 Agua Manza Rd COLTON | Colton, CA

Database(s) : [AST - CA, BRS, CALEPA SITES - CA, CIWQS - CA, CIWQS 2 - CA, DOCKET, ECHO, FRS, HAZMAT_SAN BERNARDINO COUNTY - CA, HAZNET - CA, HIST AST - CA, HIST CHMIRS - CA, HWG - CA, ICIS, INACTIVE PCS, NPDES - CA, PCS ENF, PCS FACILITY, RCRA_SQG, RFR - CA, WDS - CA] **(cont.)**

HIST CHMIRS - CA **(cont.)**

Vessel 1 (300 Tons) : N/R
 Substance 2 : N/R
 Quantity 2 : N/R
 Measure 2 : N/R
 Type 2 : N/R
 Pipeline 2 : N/R
 Vessel 2 (300 Tons) : N/R
 Substance 3 : N/R
 Quantity 3 : N/R
 Measure 3 : N/R
 Type 3 : N/R
 Pipeline 3 : N/R
 Vessel 3 (300 Tons) : N/R

Description : The cause of the release is unknown. An inspection can lid and cap had blown off of a discharge line for unknown reasons, causing this release. The release occurred on the property of the adjacent business but flowed to the RPs property where he discovered it. Caller states NO impact to public waters is evident and the release is contained.

Contained : Yes
 Water? : No
 Water Way : N/R
 Incident Date : 2009-12-20
 Time : 1045
 Spill Site : Treatment/Sewage Facility
 Site : N/R
 Cause : Unknown
 Other Causes : N/R
 Injuries (Y/N) : No
 Injuries Number : N/R
 Fatal (Y/N) : No
 Fatal Number : N/R
 Evacs (Y/N) : No
 Evacs Number : N/R
 Cleanup : Unknown
 Admin Agency : San Bernardino County Health Department

HWG - CA

Facility Name : CITY OF SAN BERNARDINO MUN WATER DEP-RIX
 Facility Address : 1990 AGUA MANSA RD, COLTON, CA 92324
 County : SAN BERNARDINO

Map Id: 28
 Direction: E
 Distance: 0.419 mi., 2211 ft.
 Elevation: 875 ft.
 Relative: Lower

EnviroSite ID: 228653
 EPA ID: N/R

Site Name : CITY OF SAN BERNARDINO MUN WATER
 DEP-RIX | WATER/RIX FACILITY |
 COLTON/SAN BERNARDINO RTTRIEF
 1990 AGUA MANSA RD | 1990 Agua
 Manza Rd
 COLTON | Colton, CA

Database(s) : [AST - CA, BRS, CALEPA SITES - CA,
 CIWQS - CA, CIWQS 2 - CA, DOCKET,
 ECHO, FRS, HAZMAT_SAN BERNARDINO
 COUNTY - CA, HAZNET - CA, HIST AST -
 CA, HIST CHMIRS - CA, HWG - CA, ICIS,
 INACTIVE PCS, NPDES - CA, PCS ENF, PCS
 FACILITY, RCRA_SQG, RFR - CA, WDS - CA]
(cont.)

HWG - CA (cont.)

EPA ID : CAL000170611
 Status : Active
 Category : STATE
 Type : PERMANENT
 Facility Type : N/R
 Mailing Address : 399 CHANDLER PLACE, SAN BERNARDINO, CA 924080000
 Owner Name : CITY OF SAN BERNARDINO MUN WAT
 Owner Address : 1350 SOUTH E STREET, SAN BERNARDINO, CA 924082014
 Operator Name : FRANK SALAZAR
 Operator Address : 399 CHANDLER PLACE, SAN BERNARDINO, CA 92408
 Latitude : 34.043449
 Longitude : -117.361311

ICIS

Facility Name : COLTON/SAN BERNARDINO RTTRIEF
 Facility Address : 1990 AGUA MANSA RD, COLTON, CA 92324

Site Details

NPDES ID : CA8000304
 ICIS Facility Interest ID : 1200003671
 Facility UIN : 110000730898
 Facility Type Code : Municipal or Water District
 Impaired Waters : 303(D) Listed
 Latitude : 34.041083
 Longitude : -117.353889
 Last Date in Agency List : 2021-05-17

Facility NAICS

NAICS Code : N/R
 NAICS Description : N/R

Facility SIC

SIC Code : 4952
 SIC Description : Sewerage Systems

INACTIVE PCS

Issue Date : 2006-12-01
 Original Issue Date : 2001-10-26

Map Id: 28
 Direction: E
 Distance: 0.419 mi., 2211 ft.
 Elevation: 875 ft.
 Relative: Lower

EnviroSite ID: 228653
 EPA ID: N/R

Site Name : CITY OF SAN BERNARDINO MUN WATER
 DEP-RIX | WATER/RIX FACILITY |
 COLTON/SAN BERNARDINO RTTRIEF
 1990 AGUA MANSA RD | 1990 Agua
 Manza Rd
 COLTON | Colton, CA

Database(s) : [AST - CA, BRS, CALEPA SITES - CA,
 CIWQS - CA, CIWQS 2 - CA, DOCKET,
 ECHO, FRS, HAZMAT_SAN BERNARDINO
 COUNTY - CA, HAZNET - CA, HIST AST -
 CA, HIST CHMIRS - CA, HWG - CA, ICIS,
 INACTIVE PCS, NPDES - CA, PCS ENF, PCS
 FACILITY, RCRA_SQG, RFR - CA, WDS - CA]
(cont.)

INACTIVE PCS (cont.)

Effective Date : 2006-12-01
 Expiration Date : 2011-12-01
 Retirement Date : 2013-07-31
 Termination Date : N/R
 Issuing Agency : N/R
 Agency Type : State
 Activity ID : 1200019649
 External Permit Number : CA8000304
 Facility Type Indicator : POTW
 Permit Type : NPDES Individual Permit
 Major Minor Status : M
 Permit Status : Expired
 Total Design Flow Number : 40
 Actual Average Flow Number : N/R
 State Water Body : N/R
 State Water Body Name : SANTA ANA RIVER
 Permit Name : COLTON/SAN BERNARDINO RTT&WRA
 Permit Comp Status : Y
 RNC Tracking : Y
 Master External Permit Number : N/R
 TMDL Interface : N/R
 EDMR Authorization : N
 Pretreatment Indicator : N/R
 Last Date in Agency List : 2021-06-11

Issue Date : 2001-10-26
 Original Issue Date : 2001-10-26
 Effective Date : 2001-10-26
 Expiration Date : 2006-10-01
 Retirement Date : N/R
 Termination Date : N/R
 Issuing Agency : N/R
 Agency Type : State
 Activity ID : 1200019650
 External Permit Number : CA8000304
 Facility Type Indicator : POTW
 Permit Type : NPDES Individual Permit
 Major Minor Status : M
 Permit Status : Expired
 Total Design Flow Number : 40
 Actual Average Flow Number : N/R
 State Water Body : N/R
 State Water Body Name : SANTA ANA RIVER
 Permit Name : COLTON/SAN BERNARDINO RTT&WRA
 Permit Comp Status : N

Map Id: 28
 Direction: E
 Distance: 0.419 mi., 2211 ft.
 Elevation: 875 ft.
 Relative: Lower

EnviroSite ID: 228653
 EPA ID: N/R

Site Name : CITY OF SAN BERNARDINO MUN WATER
 DEP-RIX | WATER/RIX FACILITY |
 COLTON/SAN BERNARDINO RTTRIEF
 1990 AGUA MANSA RD | 1990 Agua
 Manza Rd
 COLTON | Colton, CA

Database(s) : [AST - CA, BRS, CALEPA SITES - CA,
 CIWQS - CA, CIWQS 2 - CA, DOCKET,
 ECHO, FRS, HAZMAT_SAN BERNARDINO
 COUNTY - CA, HAZNET - CA, HIST AST -
 CA, HIST CHMIRS - CA, HWG - CA, ICIS,
 INACTIVE PCS, NPDES - CA, PCS ENF, PCS
 FACILITY, RCRA_SQG, RFR - CA, WDS - CA]
(cont.)

INACTIVE PCS **(cont.)**

RNC Tracking : Y
 Master External Permit Number : N/R
 TMDL Interface : N/R
 EDMR Authorization : N
 Pretreatment Indicator : N/R
 Last Date in Agency List : 2021-06-11

NPDES - CA

Facility Name : Colton/San Bernadino STP, RIX
 Facility Address : 1990 Agua Mansa Road, Colton, 92324-2324
 County : San Bernardino

Effective Date : 2013-08-01
 Adoption Date : 2013-07-19
 Expiration Date : 2018-07-31
 Termination Date : N/R
 Order Number : R8-2013-0032
 NPDES Number : CA8000304
 WDID : 8 362375001
 RM Status : Active
 Reg Meas ID : 392658
 Reg Meas Type : NPDES Permits
 Program : NPDMMUNILRG
 Facility Place ID : 259178
 Region Code : 8
 Discharger ID : 9055
 Discharger : Colton/San Bernardino RTT&WRA
 Discharger Address : 1350 South E Street, San Bernardino, CA 92408
 Last Date in Agency List : 2021-07-05

Facility Name : Dewatering, RIX Test/Production Wells
 Facility Address : 1990 Agua Mansa Road, Colton, 92324
 County : San Bernardino

Effective Date : 2017-05-24
 Adoption Date : N/R
 Expiration Date : 2025-06-30
 Termination Date : N/R
 Order Number : R8-2020-0006
 NPDES Number : N/R
 WDID : 8 362988001
 RM Status : Active

Map Id: 28
 Direction: E
 Distance: 0.419 mi., 2211 ft.
 Elevation: 875 ft.
 Relative: Lower

EnviroSite ID: 228653
 EPA ID: N/R

Site Name : CITY OF SAN BERNARDINO MUN WATER
 DEP-RIX | WATER/RIX FACILITY |
 COLTON/SAN BERNARDINO RTTRIEF
 1990 AGUA MANSA RD | 1990 Agua
 Manza Rd
 COLTON | Colton, CA

Database(s) : [AST - CA, BRS, CALEPA SITES - CA,
 CIWQS - CA, CIWQS 2 - CA, DOCKET,
 ECHO, FRS, HAZMAT_SAN BERNARDINO
 COUNTY - CA, HAZNET - CA, HIST AST -
 CA, HIST CHMIRS - CA, HWG - CA, ICIS,
 INACTIVE PCS, NPDES - CA, PCS ENF, PCS
 FACILITY, RCRA_SQG, RFR - CA, WDS - CA]
(cont.)

NPDES - CA (cont.)

Reg Meas ID : 410530
 Reg Meas Type : Enrollee - NPDES
 Program : NPDES Non-Municipal and Non-Process Wastewater
 Facility Place ID : 830340
 Region Code : 8
 Discharger ID : 9055
 Discharger : Colton/San Bernardino RTT&WRA
 Discharger Address : 1350 South E Street, San Bernardino, CA 92408
 Last Date in Agency List : 2021-07-05

PCS ENF

Site Details

NPDES ID : CA8000304
 Last Date in Agency List : 2021-06-11

Formal Enforcement Actions

Settlement Entered Date : N/R
 ENF Identifier : CA-N00002883
 Activity ID : 1200083886
 Activity Type : Administrative, Formal
 ENF Type : State CWA Penalty AO
 Agency : State
 Fed Penalty Assessed Amount : N/R
 State Local Penalty Amount : N/R

Settlement Entered Date : N/R
 ENF Identifier : CA-N00003931
 Activity ID : 1200083887
 Activity Type : Administrative, Formal
 ENF Type : State CWA Penalty AO
 Agency : State
 Fed Penalty Assessed Amount : N/R
 State Local Penalty Amount : N/R

Settlement Entered Date : N/R
 ENF Identifier : CA-N00002232
 Activity ID : 1200083888
 Activity Type : Administrative, Formal
 ENF Type : State CWA Penalty AO
 Agency : State
 Fed Penalty Assessed Amount : N/R

Map Id: 28
 Direction: E
 Distance: 0.419 mi., 2211 ft.
 Elevation: 875 ft.
 Relative: Lower

Site Name : CITY OF SAN BERNARDINO MUN WATER
 DEP-RIX | WATER/RIX FACILITY |
 COLTON/SAN BERNARDINO RTTRIEF
 1990 AGUA MANSA RD | 1990 Agua
 Manza Rd
 COLTON | Colton, CA

Database(s) : [AST - CA, BRS, CALEPA SITES - CA,
 CIWQS - CA, CIWQS 2 - CA, DOCKET,
 ECHO, FRS, HAZMAT_SAN BERNARDINO
 COUNTY - CA, HAZNET - CA, HIST AST -
 CA, HIST CHMIRS - CA, HWG - CA, ICIS,
 INACTIVE PCS, NPDES - CA, PCS ENF, PCS
 FACILITY, RCRA_SQG, RFR - CA, WDS - CA]
(cont.)

Envirosite ID: 228653
 EPA ID: N/R

PCS ENF (cont.)

State Local Penalty Amount : N/R

Informal Enforcement Actions

Achieved Date : N/R
 Registry ID : N/R
 ENF Identifier : N/R
 Activity ID : N/R
 Activity Type : N/R
 ENF Type : N/R
 Agency : N/R

PCS FACILITY

Issue Date : 2013-07-19
 Original Issue Date : 2001-10-26
 Effective Date : 2013-08-01
 Expiration Date : 2018-07-31
 Retirement Date : N/R
 Termination Date : N/R
 Issuing Agency : N/R
 Agency Type : State
 Activity ID : 3400137828
 External Permit Number : N/R
 Facility Type Indicator : POTW
 Permit Type : NPDES Individual Permit
 Major Minor Status : M
 Permit Status : Administratively Continued
 Total Design Flow Number : 40
 Actual Average Flow Number : N/R
 State Water Body : N/R
 State Water Body Name : Reach 4 of Santa Ana River

Permit Name : Colton/San Bernardino Regional Tertiary Treatment & Water
 Reclamation Authority

Permit Comp Status : N/R
 RNC Tracking : Y
 Master External Permit Number : N/R
 TMDL Interface : N/R
 EDMR Authorization : Y
 Pretreatment Indicator : N/R
 Last Date in Agency List : 2021-06-11

Map Id: 28
 Direction: E
 Distance: 0.419 mi., 2211 ft.
 Elevation: 875 ft.
 Relative: Lower

Envirosite ID: 228653
 EPA ID: N/R

Site Name : CITY OF SAN BERNARDINO MUN WATER DEP-RIX | WATER/RIX FACILITY | COLTON/SAN BERNARDINO RTTRIEF 1990 AGUA MANSA RD | 1990 Agua Manza Rd COLTON | Colton, CA

Database(s) : [AST - CA, BRS, CALEPA SITES - CA, CIWQS - CA, CIWQS 2 - CA, DOCKET, ECHO, FRS, HAZMAT_SAN BERNARDINO COUNTY - CA, HAZNET - CA, HIST AST - CA, HIST CHMIRS - CA, HWG - CA, ICIS, INACTIVE PCS, NPDES - CA, PCS ENF, PCS FACILITY, RCRA_SQG, RFR - CA, WDS - CA] **(cont.)**

RCRA_SQG

Facility Name : CITY OF SAN BERNARDINO MUN WATER DEP-RIX
 Facility Address : 1990 AGUA MANSA RD, COLTON, CA 92324-0000
 County : SAN BERNARDINO

Date Form Received by Agency : 2020-02-11
 EPA ID : CAL000170611
 Mailing Address : 399 CHANDLER PLACE, SAN BERNARDINO, CA 92408-0000
 Contact : FRANCISCO SALAZAR
 Contact Address : 399 CHANDLER PLACE, SAN BERNARDINO, CA 92408
 Contact Country : US
 Contact Telephone : 909-453-6025
 Contact Email : FRANCISCO.SALAZAR@SBMWD.ORG
 EPA Region : 09
 Land Type : Municipal
 Source Type : Annual/Biennial Report updated with Notification
 Classification : Small Quantity Generator

Description : Handlers that generate more than 100 and less than 1000 kilograms of hazardous waste during any calendar month and accumulate less than 6000 kg of hazardous waste at any time; or generate 100 kg or less of hazardous waste during any calendar month, and accumulate more than 1000 kg of hazardous waste at any time.

Last Date in Agency List : 2021-04-26

Owner/Operator Summary

Owner/Operator Name : CITY OF SAN BERNARDINO MUN WAT
 Owner/Operator Address : 399 CHANDLER PLACE, SAN BERNARDINO, CA 92408-2014
 Owner/Operator Country : US
 Owner/Operator Telephone : 909-384-5576
 Owner/Operator Email : N/R
 Owner/Operator Fax : N/R
 Legal Status : Municipal
 Owner/Operator Type : Owner
 Owner/Operator Start Date : N/R
 Owner/Operator End Date : N/R

Owner/Operator Name : FRANK SALAZAR
 Owner/Operator Address : 399 CHANDLER PLACE, SAN BERNARDINO, CA 92408
 Owner/Operator Country : US
 Owner/Operator Telephone : 909-453-6025
 Owner/Operator Email : N/R

Map Id: 28
 Direction: E
 Distance: 0.419 mi., 2211 ft.
 Elevation: 875 ft.
 Relative: Lower

EnviroSite ID: 228653
 EPA ID: N/R

Site Name : CITY OF SAN BERNARDINO MUN WATER
 DEP-RIX | WATER/RIX FACILITY |
 COLTON/SAN BERNARDINO RTTRIEF
 1990 AGUA MANSA RD | 1990 Agua
 Manza Rd
 COLTON | Colton, CA

Database(s) : [AST - CA, BRS, CALEPA SITES - CA,
 CIWQS - CA, CIWQS 2 - CA, DOCKET,
 ECHO, FRS, HAZMAT_SAN BERNARDINO
 COUNTY - CA, HAZNET - CA, HIST AST -
 CA, HIST CHMIRS - CA, HWG - CA, ICIS,
 INACTIVE PCS, NPDES - CA, PCS ENF, PCS
 FACILITY, RCRA_SQG, RFR - CA, WDS - CA]
(cont.)

RCRA_SQG (cont.)

Owner/Operator Fax : N/R
 Legal Status : Other land type
 Owner/Operator Type : Operator
 Owner/Operator Start Date : N/R
 Owner/Operator End Date : N/R

Handler Activities Summary

U.S. Importer of Hazardous Waste : N
 Mixed Waste (Haz. and Radioactive) : N/R
 Recycler of Hazardous Waste : N
 Transporter of Hazardous Waste : Y
 Treater, Storer or Disposer of HW : N
 Underground Injection Activity : N
 On-site Burner Exemption : N
 Furnace Exemption : N
 Used Oil Fuel Burner : N
 Used Oil Processor : N
 Used Oil Refiner : N
 Used Oil Fuel Marketer to Burner : N
 Used Oil Specification Marketer : N
 Used Oil Transfer Facility : N
 Used Oil Transporter : N

Historical Generators

Date Form Received by Agency : 1998-10-08
 Facility Name : CITY OF SAN BERNARDINO MUN WATER DEP-RIX
 Classification : Not a generator, verified

Hazardous Waste Summary

Waste Code / Name : 791 - Liquids with pH < 2
 D002 - CORROSIVE WASTE

Notices of Violations Summary

Regulation Violated : N

RFR - CA

Facility Name : Colton/San Bernadino STP, RIX

Map Id: 28
 Direction: E
 Distance: 0.419 mi., 2211 ft.
 Elevation: 875 ft.
 Relative: Lower

Site Name : CITY OF SAN BERNARDINO MUN WATER
 DEP-RIX | WATER/RIX FACILITY |
 COLTON/SAN BERNARDINO RTTRIEF
 1990 AGUA MANSA RD | 1990 Agua
 Manza Rd
 COLTON | Colton, CA

Database(s) : [AST - CA, BRS, CALEPA SITES - CA,
 CIWQS - CA, CIWQS 2 - CA, DOCKET,
 ECHO, FRS, HAZMAT_SAN BERNARDINO
 COUNTY - CA, HAZNET - CA, HIST AST -
 CA, HIST CHMIRS - CA, HWG - CA, ICIS,
 INACTIVE PCS, NPDES - CA, PCS ENF, PCS
 FACILITY, RCRA_SQG, RFR - CA, WDS - CA]
(cont.)

EnviroSite ID: 228653
 EPA ID: N/R

RFR - CA (cont.)

Facility Address :	1990 Agua Mansa Road, Colton, CA 92324
County :	San Bernardino
Effective Date :	2020-07-09
Adoption Date :	N/R
Termination Date :	N/R
Expiration/Review Date :	N/R
NPDES Number :	N/R
Order Number :	2020-0015-DWQ
WDID :	8 362375001
SIC/NAICS :	4952
Program :	NPDMUNILRG, SLIC
Regulatory Measure Status :	Active
Regulatory Measure Type :	Co-Permitee
Place/Project Type :	Wastewater Treatment Facility
Region :	SB
Design Flow :	N/R
Major/Minor :	Major
Complexity :	N/R
TTWQ :	N/R
Number of Enforcement Actions within Five Years:	N/R
Number of Violations within Five Years:	N/R
Agency :	Colton/San Bernardino RTT&WRA
Agency Address :	1350 South E Street, San Bernardino, CA 92408
Latitude :	34.041083
Longitude :	-117.353889
Last Date in Agency List :	2021-03-30
Facility Name :	Dewatering, RIX Test/Production Wells
Facility Address :	1990 Agua Mansa Road, Colton, CA 92324
County :	San Bernardino
Effective Date :	2017-05-24
Adoption Date :	N/R
Termination Date :	N/R
Expiration/Review Date :	2025-06-30
NPDES Number :	N/R
Order Number :	R8-2020-0006
WDID :	8 362988001
SIC/NAICS :	N/R
Program :	NPDMUNIPRCS
Regulatory Measure Status :	Active

Map Id: 28
 Direction: E
 Distance: 0.419 mi., 2211 ft.
 Elevation: 875 ft.
 Relative: Lower

Envirosite ID: 228653
 EPA ID: N/R

Site Name : CITY OF SAN BERNARDINO MUN WATER
 DEP-RIX | WATER/RIX FACILITY |
 COLTON/SAN BERNARDINO RTTRIEF
 1990 AGUA MANSA RD | 1990 Agua
 Manza Rd
 COLTON | Colton, CA

Database(s) : [AST - CA, BRS, CALEPA SITES - CA,
 CIWQS - CA, CIWQS 2 - CA, DOCKET,
 ECHO, FRS, HAZMAT_SAN BERNARDINO
 COUNTY - CA, HAZNET - CA, HIST AST -
 CA, HIST CHMIRS - CA, HWG - CA, ICIS,
 INACTIVE PCS, NPDES - CA, PCS ENF, PCS
 FACILITY, RCRA_SQG, RFR - CA, WDS - CA]
(cont.)

RFR - CA (cont.)

Regulatory Measure Type :	Enrollee - NPDES
Place/Project Type :	Utility Structure
Region :	8
Design Flow :	N/R
Major/Minor :	Minor
Complexity :	N/R
TTWQ :	N/R
Number of Enforcement Actions within Five Years:	N/R
Number of Violations within Five Years:	N/R
Agency :	Colton/San Bernardino RTT&WRA
Agency Address :	1350 South E Street, San Bernardino, CA 92408
Latitude :	34.04311
Longitude :	-117.36153
Last Date in Agency List :	2021-03-30

WDS - CA

Facility Address :	1990 Agua Mansa Road, Colton, 92324
County :	San Bernardino
WDID :	8SSO10603
SSS Event ID :	784954
Spill Type :	Category 3
Start Date :	2012.07.26 07.10.00
Spill Address :	1990 Agua Mansa Road, Colton, 92324
Spill Location Name :	MAS IVE - 0050 - RIX Facility
Spill Location Description :	Spill is located on an access road with the Rapid Infiltration and Extraction (RIX) Facility at Maintenance Access Structure (MAS) IVE - 0050.
Agency :	Santa Ana Watershed Project Authority
Collection System :	SAWPA & Member Agencies CS
Overall Spill Description :	Other (specify below);Manhole concrete riser piece was damaged at MAS IVE - 50 and did not provide a water-tight seal. caused 64.0 gallons of sewage to spill from Manhole at MAS IVE - 0050 - RIX Facility to Unpaved surface;Spill was onto unpaved surface and fully contained.. No surface water body affected.
Spill Cause :	Other (specify below)

Map Id: 28
 Direction: E
 Distance: 0.419 mi., 2211 ft.
 Elevation: 875 ft.
 Relative: Lower

EnviroSite ID: 228653
 EPA ID: N/R

Site Name : CITY OF SAN BERNARDINO MUN WATER
 DEP-RIX | WATER/RIX FACILITY |
 COLTON/SAN BERNARDINO RTTRIEF
 1990 AGUA MANSA RD | 1990 Agua
 Manza Rd
 COLTON | Colton, CA

Database(s) : [AST - CA, BRS, CALEPA SITES - CA,
 CIWQS - CA, CIWQS 2 - CA, DOCKET,
 ECHO, FRS, HAZMAT_SAN BERNARDINO
 COUNTY - CA, HAZNET - CA, HIST AST -
 CA, HIST CHMIRS - CA, HWG - CA, ICIS,
 INACTIVE PCS, NPDES - CA, PCS ENF, PCS
 FACILITY, RCRA_SQG, RFR - CA, WDS - CA]
(cont.)

WDS - CA (cont.)

Spill Cause Explanation : Manhole concrete riser piece was damaged at MAS IVE - 50 and did not provide a water-tight seal.

Where Failure Occur : Other (specify below)
 Where Failure Occur Explanation : At manhole concrete riser piece.
 Agency Notification Date : 2012.07.26 07.10.00
 Operator Approval Date : 2012.07.26 07.30.00
 Estimated End Date : 2012.07.26 09.18.00

Response Activities : Cleaned-up (mitigated effects of spill);Contained all or portion of spill; Returned all or portion of spill to sanitary sewer system;Other (specify below)

Response Activities Explanation : Installed new watertight concrete ring, frame, cover and gasket at MAS 50. Removed saturated soil and disposed of at an approved disposal facility.

Response Complete Date : N/R
 Appearance Point : Manhole
 Appearance Point Explanation : N/R
 Reach Surface : No
 Reach Surface Drainpipe : No
 Return to SSS : Not Applicable - Spill did not reach a separate storm drainpipe
 Private Lateral Spill : No
 Final Spill Destination : Unpaved surface
 Final Spill Destination Explanation : Spill was onto unpaved surface and fully contained.
 Spill Volume Reached Land : 0
 Spill Volume Discharge A : 0
 Spill Volume Discharge B : 0
 Spill Volume Discharge C : 0
 Spill Volume Discharge D : 0
 Spill Volume Discharge E : 0
 Spill Volume Discharge F : 0
 Spill Volume Discharge G : 0
 Spill Volume Discharge H : 0
 Spill Volume : 64
 Spill Volume Recover : 64
 Spill Volume Reach Surface : 0
 Spill Rate : 0.5
 Region : 8
 Certificate Person Name : David Ruhl
 Certificate Person Title : Program Manager
 Certificate Location : Riverside, CA.
 Certificate ID : 968506
 Certificate Date : 2012.08.09 00.00.00

Map Id: 28
 Direction: E
 Distance: 0.419 mi., 2211 ft.
 Elevation: 875 ft.
 Relative: Lower

Site Name : CITY OF SAN BERNARDINO MUN WATER
 DEP-RIX | WATER/RIX FACILITY |
 COLTON/SAN BERNARDINO RTTRIEF
 1990 AGUA MANSA RD | 1990 Agua
 Manza Rd
 COLTON | Colton, CA

Database(s) : [AST - CA, BRS, CALEPA SITES - CA,
 CIWQS - CA, CIWQS 2 - CA, DOCKET,
 ECHO, FRS, HAZMAT_SAN BERNARDINO
 COUNTY - CA, HAZNET - CA, HIST AST -
 CA, HIST CHMIRS - CA, HWG - CA, ICIS,
 INACTIVE PCS, NPDES - CA, PCS ENF, PCS
 FACILITY, RCRA_SQG, RFR - CA, WDS - CA]
(cont.)

Envirosite ID: 228653
 EPA ID: N/R

WDS - CA (cont.)

Diameter of Sewer :	0
Material of Sewer Pipe :	N/R
Age Sewer Pipe :	17
Visual Inspection Result :	N/R
Health Warning Post :	N/R
Beach Impact :	N/R
Surface Water Impact :	N/R
Ongoing Investigate :	N/R
Sample Analyzed for :	N/R
Sample Analyzed for Explanation :	N/R
Sample Reported to :	N/R
Sample Reported to Explanation :	N/R
Corrective Action :	N/R
Response Correct Action Taken :	NA
OES Control Number :	N/R
OES Called Date :	N/R
Latitude :	34.045014
Longitude :	-117.354169
Last Date in Agency List :	2018-11-01

Map Id: F29
 Direction: N
 Distance: 0.466 mi., 2459 ft.
 Elevation: 976 ft.
 Relative: Higher

Site Name : RIALTO AUTO & TRUCK DISMANTLER | A
 & A Capital Recycling
 2821 INDUSTRIAL DRIVE
 BLOOMINGTON | Bloomington, CA 92316

Database(s) : [CALEPA SITES - CA, CIWQS - CA, ECHO,
 FRS, HAZNET - CA, HWG - CA, ICIS,
 INACTIVE PCS, NPDES - CA, PCS FACILITY,
 RCRA_NONGEN, RFR - CA]

Envirosite ID: 729404
 EPA ID: N/R

CALEPA SITES - CA

Facility Name :	Rialto Auto & Truck Dismantler
Facility Address :	2821 INDUSTRIAL DRIVE, BLOOMINGTON, 92316
Site ID :	540820
EI ID :	854149
EI Description :	Industrial Facility Storm Water

Map Id: F29
 Direction: N
 Distance: 0.466 mi., 2459 ft.
 Elevation: 976 ft.
 Relative: Higher

Site Name : RIALTO AUTO & TRUCK DISMANTLER | A & A Capital Recycling
 2821 INDUSTRIAL DRIVE
 BLOOMINGTON | Bloomington, CA 92316

Database(s) : [CALEPA SITES - CA, CIWQS - CA, ECHO, FRS, HAZNET - CA, HWG - CA, ICIS, INACTIVE PCS, NPDES - CA, PCS FACILITY, RCRA_NONGEN, RFR - CA] **(cont.)**

EnviroSite ID: 729404
 EPA ID: N/R

CALEPA SITES - CA **(cont.)**

Latitude : 34.050360
 Longitude : -117.367970
 Agency Hyperlink : [Click here for hyperlink provided by the agency.](#)
 Last Date in Agency List : 2021-04-29

CIWQS - CA

Facility Name : A & A Capital Recycling
 Facility Address : 2821 Industrial Dr, Bloomington, CA 92316
 County : San Bernardino

Place ID : S203865
 Agency Name : Toghian, Mohammad R
 Last Date in Agency List : 2021-06-15

Facility Name : Rialto Auto & Truck Dismantler
 Facility Address : 2821 Industrial Drive, Bloomington, CA 92316
 County : San Bernardino

Place ID : S854149
 Agency Name : Rialto Auto Truck Dismantler
 Last Date in Agency List : 2021-06-15

ECHO

Facility Name : RIALTO AUTO & TRUCK DISMANTLER
 Facility Address : 2821 INDUSTRIAL DR, BLOOMINGTON, CA 92316
 County : SAN BERNARDINO

Last Inspection Date : N/R
 Registry ID : 110070147519
 FIPS Code : 06071
 EPA Region : 09
 Inspection Count : 0
 Last Inspection Days : N/R
 Informal Count : 0
 Last Informal Action Date : N/R
 Formal Action Count : 0
 Last Formal Action Date : N/R
 Total Penalties : 0
 Penalty Count : N/R
 Last Penalty Date : N/R
 Last Penalty Amount : N/R
 QTRS IN NC : 0
 Programs IN SNC : 0
 Current Compliance Status : No Violation Identified
 Three-Year Compliance Status : _____
 Collection Method : N/R

Map Id: F29
 Direction: N
 Distance: 0.466 mi., 2459 ft.
 Elevation: 976 ft.
 Relative: Higher

Site Name : RIALTO AUTO & TRUCK DISMANTLER | A
 & A Capital Recycling
 2821 INDUSTRIAL DRIVE
 BLOOMINGTON | Bloomington, CA 92316

Database(s) : [CALEPA SITES - CA, CIWQS - CA, ECHO,
 FRS, HAZNET - CA, HWG - CA, ICIS,
 INACTIVE PCS, NPDES - CA, PCS FACILITY,
 RCRA_NONGEN, RFR - CA] **(cont.)**

EnviroSite ID: 729404
 EPA ID: N/R

ECHO **(cont.)**

Reference Point :	N/R
Accuracy Meters :	N/R
Derived Tribes :	San Manuel Band of Mission Indians, California - 10.4 mile(s), San Manuel Band of Mission Indians, California - 10.5 mile(s)
Derived HUC :	18070203
Derived WBD :	180702030804
Derived STCTY FIPS :	06071
Derived Zip :	92316
Derived CD113 :	35
Derived CB2010 :	060710040042045
MYRTK Universe :	NNN
NPDES IDs :	CAZ484794
CWA Permit Types :	Minor
CWA Compliance Tracking :	On
CWA NAICS :	N/R
CWA SICS :	5015
CWA Inspection Count :	N/R
CWA Last Inspection Days :	N/R
CWA Informal Count :	N/R
CWA Formal Action Count :	N/R
CWA Last Formal Action Date :	N/R
CWA Penalties :	N/R
CWA Last Penalty Date :	N/R
CWA Last Penalty Amount :	N/R
CWA Quarters IN NC :	0
CWA Current Compliance Status :	No Violation Identified
CWA Current SNC Flag :	N
CWA 13 Quarters Compliance Status :	_____
CWA 13 Quarters Effluent Exceedances:	N/R
CWA Three-Year QNCR Codes :	N/R
DFR URL :	Click here for hyperlink provided by the agency.
Facility SIC :	5015
Facility NAICS :	441320 - Tire Dealers
Facility Last Inspection EPA Date :	N/R
Facility Last Inspection State Date :	N/R
Facility Last Formal Act EPA Date :	N/R
Facility Last Formal Act State Date :	N/R
Facility Last Informal Act EPA Date :	N/R
Facility Last Informal Act State Date:	N/R
Facility Federal Agency :	N/R
TRI Reporter :	N/R
Facility Imp Water Flag :	Y
Current SNC Flag :	N
Indian County Flag :	N
Federal Flag :	N/R
US Mexico Border Flag :	N
Chesapeake Bay Flag :	N/R
AIR Flag :	N
NPDES Flag :	Y
SDWIS Flag :	N
RCRA Flag :	Y

Map Id: F29
 Direction: N
 Distance: 0.466 mi., 2459 ft.
 Elevation: 976 ft.
 Relative: Higher

Site Name : RIALTO AUTO & TRUCK DISMANTLER | A
 & A Capital Recycling
 2821 INDUSTRIAL DRIVE
 BLOOMINGTON | Bloomington, CA 92316

Database(s) : [CALEPA SITES - CA, CIWQS - CA, ECHO,
 FRS, HAZNET - CA, HWG - CA, ICIS,
 INACTIVE PCS, NPDES - CA, PCS FACILITY,
 RCRA_NONGEN, RFR - CA] **(cont.)**

Envirosite ID: 729404
EPA ID: N/R

ECHO (cont.)

TRI Flag : N
 GHG Flag : N
 Major Flag : N/R
 Active Flag : Y
 NAA Flag : Y
 Latitude : 34.05036
 Longitude : -117.36797
 Last Date in Agency List : 2021-04-16

FRS

Facility Name : RIALTO AUTO & TRUCK DISMANTLER
 Facility Address : 2821 INDUSTRIAL DR, BLOOMINGTON, CA 92316
 County : SAN BERNARDINO

Site Details

Registry ID : 110070147519
 FRS Facility URL : [Click here for hyperlink provided by the agency.](#)
 Last Date in Agency List : 2021-05-03

Source Description

Source Description :

The NPDES module of the Compliance Information System (ICIS) tracks surface water permits issued under the Clean Water Act. Under NPDES, all facilities that discharge pollutants from any point source into waters of the United States are required to obtain a permit. The permit will likely contain limits on what can be discharged, impose monitoring and reporting requirements, and include other provisions to ensure that the discharge does not adversely affect water quality.

Source Description :

RCRAInfo is EPA's comprehensive information system that supports the Resource Conservation and Recovery Act (RCRA) of 1976 and the Hazardous and Solid Waste Amendments (HSWA) of 1984 through the tracking of events and activities related to facilities that generate, transport, and treat, store, or dispose of hazardous waste. RCRAInfo allows RCRA program staff to track the notification, permit, compliance, and corrective action activities required under RCRA. RCRAInfo also supports generation of the National Hazardous Waste Biennial Report. All generators and treatment, storage, and disposal facilities who handle hazardous waste are required to report to the EPA Administrator at least once every two years to support creation of the Biennial Report.

FRS Environmental Interest

Source and System ID : ICIS - CAZ484794
 RCRAINFO - CAL000431546

Map Id: F29
 Direction: N
 Distance: 0.466 mi., 2459 ft.
 Elevation: 976 ft.
 Relative: Higher

Site Name : RIALTO AUTO & TRUCK DISMANTLER | A
 & A Capital Recycling
 2821 INDUSTRIAL DRIVE
 BLOOMINGTON | Bloomington, CA 92316

Database(s) : [CALEPA SITES - CA, CIWQS - CA, ECHO,
 FRS, HAZNET - CA, HWG - CA, ICIS,
 INACTIVE PCS, NPDES - CA, PCS FACILITY,
 RCRA_NONGEN, RFR - CA] **(cont.)**

EnviroSite ID: 729404
 EPA ID: N/R

HAZNET - CA

Facility Name : RIALTO AUTO & TRUCK DISMANTLER
 Facility Address : 2821 INDUSTRIAL DR, BLOOMINGTON, CA 92316
 County : SAN BERNARDINO

Site Details

Generator EPA ID : CAL000431546
 Active : Active
 Category : STATE
 Facility Types : N/R
 Type : PERMANENT
 Contact Name : N/R
 Contact Phone : N/R
 Facility Mailing Address : 2821 INDUSTRIAL DR, BLOOMINGTON, CA 92316
 Latitude : 34.05022200
 Longitude : -117.36711900
 Agency Hyperlink : [Click here for hyperlink provided by the agency.](#)
 Last Date in Agency List : 2021-07-08

HWG - CA

Facility Name : RIALTO AUTO & TRUCK DISMANTLER
 Facility Address : 2821 INDUSTRIAL DR, BLOOMINGTON, CA 92316
 County : SAN BERNARDINO

EPA ID : CAL000431546
 Status : Active
 Category : STATE
 Type : PERMANENT
 Facility Type : N/R
 Mailing Address : 2821 INDUSTRIAL DR, BLOOMINGTON, CA 92316
 Owner Name : RIALTO AUTO & TRUCK DISMANTLER
 Owner Address : 2821 INDUSTRIAL DR, BLOOMINGTON, CA 92316
 Operator Name : MARIO PONCE
 Operator Address : 2821 INDUSTRIAL DR, BLOOMINGTON, CA 92316
 Latitude : 34.050222
 Longitude : -117.367119

ICIS

Facility Name : RIALTO AUTO & TRUCK DISMANTLER
 Facility Address : 2821 INDUSTRIAL DRIVE, BLOOMINGTON, CA 92316

Site Details

NPDES ID : CAZ484794
 ICIS Facility Interest ID : 3600791466
 Facility UIN : 110070147519
 Facility Type Code : Privately Owned Facility

Map Id: F29
 Direction: N
 Distance: 0.466 mi., 2459 ft.
 Elevation: 976 ft.
 Relative: Higher

Site Name : RIALTO AUTO & TRUCK DISMANTLER | A
 & A Capital Recycling
 2821 INDUSTRIAL DRIVE
 BLOOMINGTON | Bloomington, CA 92316

Database(s) : [CALEPA SITES - CA, CIWQS - CA, ECHO,
 FRS, HAZNET - CA, HWG - CA, ICIS,
 INACTIVE PCS, NPDES - CA, PCS FACILITY,
 RCRA_NONGEN, RFR - CA] **(cont.)**

EnviroSite ID: 729404
 EPA ID: N/R

ICIS **(cont.)**

Impaired Waters : 303(D) Listed
 Latitude : 34.05036
 Longitude : -117.36797
 Last Date in Agency List : 2021-05-17

Facility NAICS
 NAICS Code : N/R
 NAICS Description : N/R

Facility SIC
 SIC Code : 5015
 SIC Description : Motor Vehicle Parts, Used

INACTIVE PCS

Issue Date : 2017-11-06
 Original Issue Date : 2017-11-06
 Effective Date : 2017-11-06
 Expiration Date : 2020-06-30
 Retirement Date : N/R
 Termination Date : N/R
 Issuing Agency : CA Waterboards
 Agency Type : State
 Activity ID : 3601267137
 External Permit Number : CAZ484794
 Facility Type Indicator : NON-POTW
 Permit Type : General Permit Covered Facility-NPDES)
 Major Minor Status : N
 Permit Status : Expired
 Total Design Flow Number : N/R
 Actual Average Flow Number : N/R
 State Water Body : N/R
 State Water Body Name : N/R
 Permit Name : Rialto Auto Truck Dismantler
 Permit Comp Status : Y
 RNC Tracking : Y
 Master External Permit Number : CAS000001
 TMDL Interface : N/R
 EDMR Authorization : N
 Pretreatment Indicator : N/R
 Last Date in Agency List : 2021-06-11

NPDES - CA

Facility Name : Rialto Auto & Truck Dismantler
 Facility Address : 2821 Industrial Drive, Bloomington, 92316
 County : San Bernardino

Map Id: F29
 Direction: N
 Distance: 0.466 mi., 2459 ft.
 Elevation: 976 ft.
 Relative: Higher

Site Name : RIALTO AUTO & TRUCK DISMANTLER | A
 & A Capital Recycling
 2821 INDUSTRIAL DRIVE
 BLOOMINGTON | Bloomington, CA 92316

Database(s) : [CALEPA SITES - CA, CIWQS - CA, ECHO,
 FRS, HAZNET - CA, HWG - CA, ICIS,
 INACTIVE PCS, NPDES - CA, PCS FACILITY,
 RCRA_NONGEN, RFR - CA] **(cont.)**

EnviroSite ID: 729404
 EPA ID: N/R

NPDES - CA **(cont.)**

Effective Date : 2017-11-06
 Adoption Date : N/R
 Expiration Date : N/R
 Termination Date : N/R
 Order Number : 97-03-DWQ
 NPDES Number : CAS000001
 WDID : 8 36I027461
 RM Status : Active
 Reg Meas ID : 484794
 Reg Meas Type : Enrollee
 Program : Industrial
 Facility Place ID : N/R
 Region Code : 8
 Discharger ID : 0
 Discharger : Rialto Auto Truck Dismantler
 Discharger Address : 2821 Industrial Drive, Bloomington, California 92316
 Last Date in Agency List : 2021-07-05

PCS FACILITY

Issue Date : 2017-11-06
 Original Issue Date : 2017-11-06
 Effective Date : 2017-11-06
 Expiration Date : 2020-06-30
 Retirement Date : N/R
 Termination Date : N/R
 Issuing Agency : CA Waterboards
 Agency Type : State
 Activity ID : 3601267137
 External Permit Number : CAZ484794
 Facility Type Indicator : NON-POTW
 Permit Type : General Permit Covered Facility-NPDES)
 Major Minor Status : N
 Permit Status : Effective
 Total Design Flow Number : N/R
 Actual Average Flow Number : N/R
 State Water Body : N/R
 State Water Body Name : N/R
 Permit Name : Rialto Auto Truck Dismantler
 Permit Comp Status : Y
 RNC Tracking : Y
 Master External Permit Number : CAS000001
 TMDL Interface : N/R
 EDMR Authorization : N
 Pretreatment Indicator : N/R
 Last Date in Agency List : 2020-02-11

RCRA_NONGEN

Facility Name : RIALTO AUTO & TRUCK DISMANTLER
 Facility Address : 2821 INDUSTRIAL DR, BLOOMINGTON, CA 92316
 County : SAN BERNARDINO

Map Id: F29
 Direction: N
 Distance: 0.466 mi., 2459 ft.
 Elevation: 976 ft.
 Relative: Higher

Site Name : RIALTO AUTO & TRUCK DISMANTLER | A
 & A Capital Recycling
 2821 INDUSTRIAL DRIVE
 BLOOMINGTON | Bloomington, CA 92316

Database(s) : [CALEPA SITES - CA, CIWQS - CA, ECHO,
 FRS, HAZNET - CA, HWG - CA, ICIS,
 INACTIVE PCS, NPDES - CA, PCS FACILITY,
 RCRA_NONGEN, RFR - CA] **(cont.)**

Envirosite ID: 729404
 EPA ID: N/R

RCRA_NONGEN **(cont.)**

Date Form Received by Agency : 2017-10-17
 EPA ID : CAL000431546
 Mailing Address : 2821 INDUSTRIAL DR, BLOOMINGTON, CA 92316
 Contact : MARIO PONCE
 Contact Address : 2821 INDUSTRIAL DR, BLOOMINGTON, CA 92316
 Contact Country : N/R
 Contact Telephone : 909-873-0791
 Contact Email : RPON9@AOL.COM
 EPA Region : 09
 Land Type : Not Reported
 Source Type : Implementer
 Classification : Not a generator, verified
 Description : Not a generator, verified
 Last Date in Agency List : 2021-04-26

Owner/Operator Summary

Owner/Operator Name : MARIO PONCE
 Owner/Operator Address : 2821 INDUSTRIAL DR, BLOOMINGTON, CA 92316
 Owner/Operator Country : N/R
 Owner/Operator Telephone : 909-873-0791
 Owner/Operator Email : N/R
 Owner/Operator Fax : N/R
 Legal Status : Other land type
 Owner/Operator Type : Operator
 Owner/Operator Start Date : N/R
 Owner/Operator End Date : N/R

Owner/Operator Name : RIALTO AUTO & TRUCK DISMANTLER
 Owner/Operator Address : 2821 INDUSTRIAL DR, BLOOMINGTON, CA 92316
 Owner/Operator Country : N/R
 Owner/Operator Telephone : 909-873-0791
 Owner/Operator Email : N/R
 Owner/Operator Fax : N/R
 Legal Status : Other land type
 Owner/Operator Type : Owner
 Owner/Operator Start Date : N/R
 Owner/Operator End Date : N/R

Handler Activities Summary

U.S. Importer of Hazardous Waste : N
 Mixed Waste (Haz. and Radioactive) : N
 Recycler of Hazardous Waste : N
 Transporter of Hazardous Waste : N
 Treater, Storer or Disposer of HW : N
 Underground Injection Activity : N
 On-site Burner Exemption : N
 Furnace Exemption : N
 Used Oil Fuel Burner : N

Map Id: F29
 Direction: N
 Distance: 0.466 mi., 2459 ft.
 Elevation: 976 ft.
 Relative: Higher

Site Name : RIALTO AUTO & TRUCK DISMANTLER | A
 & A Capital Recycling
 2821 INDUSTRIAL DRIVE
 BLOOMINGTON | Bloomington, CA 92316

Database(s) : [CALEPA SITES - CA, CIWQS - CA, ECHO,
 FRS, HAZNET - CA, HWG - CA, ICIS,
 INACTIVE PCS, NPDES - CA, PCS FACILITY,
 RCRA_NONGEN, RFR - CA] **(cont.)**

EnviroSite ID: 729404
 EPA ID: N/R

RCRA_NONGEN **(cont.)**

Used Oil Processor : N
 Used Oil Refiner : N
 Used Oil Fuel Marketer to Burner : N
 Used Oil Specification Marketer : N
 Used Oil Transfer Facility : N
 Used Oil Transporter : N

Notices of Violations Summary
 Regulation Violated : N

RFR - CA

Facility Name : Rialto Auto & Truck Dismantler
 Facility Address : 2821 Industrial Drive, Bloomington, CA 92316
 County : San Bernardino

Effective Date : 2017-11-06
 Adoption Date : N/R
 Termination Date : N/R
 Expiration/Review Date : N/R
 NPDES Number : CAS000001
 Order Number : 2014-0057-DWQ
 WDID : 8 36I027461
 SIC/NAICS : 5015
 Program : INDSTW
 Regulatory Measure Status : Active
 Regulatory Measure Type : Storm water industrial
 Place/Project Type : Industrial - Motor Vehicle Parts, Used
 Region : 8
 Design Flow : N/R
 Major/Minor : N/R
 Complexity : N/R
 TTWQ : N/R
 Number of Enforcement Actions within
 Five Years: N/R
 Number of Violations within Five Years: N/R
 Agency : Rialto Auto Truck Dismantler
 Agency Address : 2821 Industrial Drive, Bloomington, CA 92316
 Latitude : 34.05036
 Longitude : -117.36797
 Last Date in Agency List : 2021-03-30

Map Id: F30
 Direction: N
 Distance: 0.493 mi., 2603 ft.
 Elevation: 978 ft.
 Relative: Higher

Site Name : Ecology Auto Parts, Inc | Ruby Metals Inc
 | Ruby Metals, Inc. - East Yard
 2805 INDUSTRIAL DR
 BLOOMINGTON | Bloomington, CA 92316

Database(s) : [CALEPA SITES - CA, CHMIRS - CA, CIWQS
 - CA, ECHO, FRS, HAZNET - CA, HWG -
 CA, ICIS, NPDES - CA, PCS FACILITY,
 RCRA_NONGEN]

Envirosite ID: 311667
EPA ID: N/R

CALEPA SITES - CA

Facility Name : Ecology Auto Parts, Inc
 Facility Address : 2805 INDUSTRIAL DR, BLOOMINGTON, 92316

Site ID : 63331
 EI ID : 10471534
 EI Description : Chemical Storage Facilities
 Latitude : 34.050739
 Longitude : -117.367355
 Agency Hyperlink : [Click here for hyperlink provided by the agency.](#)
 Last Date in Agency List : 2021-04-29

Site ID : 63331
 EI ID : 10471534
 EI Description : Hazardous Waste Generator
 Latitude : 34.050739
 Longitude : -117.367355
 Agency Hyperlink : [Click here for hyperlink provided by the agency.](#)
 Last Date in Agency List : 2021-04-29

Facility Name : Ruby Metals, Inc. - East Yard
 Facility Address : 2805 INDUSTRIAL DR, BLOOMINGTON, 92316

Site ID : 63331
 EI ID : 10471534
 EI Description : Chemical Storage Facilities
 Latitude : 34.050739
 Longitude : -117.367355
 Agency Hyperlink : [Click here for hyperlink provided by the agency.](#)
 Last Date in Agency List : 2019-05-15

Site ID : 63331
 EI ID : 10471534
 EI Description : Hazardous Waste Generator
 Latitude : 34.050739
 Longitude : -117.367355
 Agency Hyperlink : [Click here for hyperlink provided by the agency.](#)
 Last Date in Agency List : 2019-05-15

CHMIRS - CA

Facility Address : 2805 Industrial Drive, Bloomington, 92316
 County : San Bernardino County

Notified Date : 2012-12-20 15:28:00
 Spill Representative : Compliance Administrators and Project Services Inc
 Control Number : 12-7777

Map Id: F30
 Direction: N
 Distance: 0.493 mi., 2603 ft.
 Elevation: 978 ft.
 Relative: Higher

Site Name : Ecology Auto Parts, Inc | Ruby Metals Inc
 | Ruby Metals, Inc. - East Yard
 2805 INDUSTRIAL DR
 BLOOMINGTON | Bloomington, CA 92316

Database(s) : [CALEPA SITES - CA, CHMIRS - CA, CIWQS
 - CA, ECHO, FRS, HAZNET - CA, HWG -
 CA, ICIS, NPDES - CA, PCS FACILITY,
 RCRA_NONGEN] **(cont.)**

Envirosite ID: 311667
 EPA ID: N/R

CHMIRS - CA **(cont.)**

Substance 1 :	Hydraulic Oil
Quantity 1 :	10
Measure 1 :	Gal(s)
Type 1 :	PETROLEUM
Pipeline 1 :	No
Vessel 1 (300 Tons) :	No
Substance 2 :	N/R
Quantity 2 :	N/R
Measure 2 :	N/R
Type 2 :	N/R
Pipeline 2 :	No
Vessel 2 (300 Tons) :	No
Substance 3 :	N/R
Quantity 3 :	N/R
Measure 3 :	N/R
Type 3 :	N/R
Pipeline 3 :	No
Vessel 3 (300 Tons) :	No

Description : HISTORICAL REPORT - Caller states a hydraulic line on a scrap metal baler failed which resulted in the release of substance onto a paved surface. The baler was shut off immediately and the release was cleaned up using absorbent material, then put into a waste disposal drum for pickup.

Contained :	Yes
Water? :	No
Water Way :	N/R
Drinking Water Impacted :	N/R
Known Impact :	N/R
Incident Date :	2012-10-04
Time :	10:30:00
Spill Site :	Other
Site :	N/R
Cause :	Mechanical
Other Causes :	N/R
Injuries (Y/N) :	No
Injuries Number :	N/R
Fatal (Y/N) :	No
Fatal Number :	N/R
Evacs (Y/N) :	No
Evacs Number :	N/R
Cleanup :	Responsible Party
Admin Agency :	San Bernardino County Health Department
Last Date in Agency List :	2017-04-04

CIWQS - CA

Facility Name :	Ecology Auto Parts Inc
Facility Address :	2805 Industrial Drive, Bloomington, CA 92316
County :	San Bernardino

Map Id: F30
 Direction: N
 Distance: 0.493 mi., 2603 ft.
 Elevation: 978 ft.
 Relative: Higher

Site Name : Ecology Auto Parts, Inc | Ruby Metals Inc
 | Ruby Metals, Inc. - East Yard
 2805 INDUSTRIAL DR
 BLOOMINGTON | Bloomington, CA 92316

Database(s) : [CALEPA SITES - CA, CHMIRS - CA, CIWQS
 - CA, ECHO, FRS, HAZNET - CA, HWG -
 CA, ICIS, NPDES - CA, PCS FACILITY,
 RCRA_NONGEN] **(cont.)**

EnviroSite ID: 311667
 EPA ID: N/R

CIWQS - CA **(cont.)**

Place ID : S863441
 Agency Name : Ecology Auto Parts Inc
 Last Date in Agency List : 2018-05-15

Place ID : S864929
 Agency Name : Ecology Auto Parts Inc
 Last Date in Agency List : 2021-06-15

Facility Name : Ruby Metals Inc
 Facility Address : 2805 Industrial Dr, Bloomington, CA 92316
 County : San Bernardino

Place ID : S253529
 Agency Name : Ruby Metals Inc
 Last Date in Agency List : 2021-06-15

ECHO

Facility Name : ECOLOGY AUTO PARTS INC
 Facility Address : 2805 INDUSTRIAL DR, BLOOMINGTON, CA 92316
 County : SAN BERNARDINO

Last Inspection Date : N/R
 Registry ID : 110070266485
 FIPS Code : N/R
 EPA Region : 09
 Inspection Count : 0
 Last Inspection Days : N/R
 Informal Count : 0
 Last Informal Action Date : N/R
 Formal Action Count : 0
 Last Formal Action Date : N/R
 Total Penalties : 0
 Penalty Count : N/R
 Last Penalty Date : N/R
 Last Penalty Amount : N/R
 QTRS IN NC : 0
 Programs IN SNC : 0
 Current Compliance Status : No Violation Identified
 Three-Year Compliance Status :
 Collection Method : Zip Code Centroid
 Reference Point : N/R
 Accuracy Meters : 10000
 Derived Tribes : N/R
 Derived HUC : N/R
 Derived WBD : N/R
 Derived STCTY FIPS : N/R
 Derived Zip : N/R

Map Id: F30
 Direction: N
 Distance: 0.493 mi., 2603 ft.
 Elevation: 978 ft.
 Relative: Higher

Site Name : Ecology Auto Parts, Inc | Ruby Metals Inc
 | Ruby Metals, Inc. - East Yard
 2805 INDUSTRIAL DR
 BLOOMINGTON | Bloomington, CA 92316

Database(s) : [CALEPA SITES - CA, CHMIRS - CA, CIWQS
 - CA, ECHO, FRS, HAZNET - CA, HWG -
 CA, ICIS, NPDES - CA, PCS FACILITY,
 RCRA_NONGEN] **(cont.)**

EnviroSite ID: 311667
 EPA ID: N/R

ECHO **(cont.)**

Derived CD113 :	N/R
Derived CB2010 :	N/R
MYRTK Universe :	NNN
NPDES IDs :	N/R
CWA Permit Types :	N/R
CWA Compliance Tracking :	N/R
CWA NAICS :	N/R
CWA SICS :	N/R
CWA Inspection Count :	N/R
CWA Last Inspection Days :	N/R
CWA Informal Count :	N/R
CWA Formal Action Count :	N/R
CWA Last Formal Action Date :	N/R
CWA Penalties :	N/R
CWA Last Penalty Date :	N/R
CWA Last Penalty Amount :	N/R
CWA Quarters IN NC :	N/R
CWA Current Compliance Status :	N/R
CWA Current SNC Flag :	N
CWA 13 Quarters Compliance Status :	N/R
CWA 13 Quarters Effluent Exceedances:	N/R
CWA Three-Year QNCR Codes :	N/R
DFR URL :	Click here for hyperlink provided by the agency.
Facility SIC :	N/R
Facility NAICS :	488490 - Other Support Activities for Road Transportation
Facility Last Inspection EPA Date :	N/R
Facility Last Inspection State Date :	N/R
Facility Last Formal Act EPA Date :	N/R
Facility Last Formal Act State Date :	N/R
Facility Last Informal Act EPA Date :	N/R
Facility Last Informal Act State Date:	N/R
Facility Federal Agency :	N/R
TRI Reporter :	N/R
Facility Imp Water Flag :	N/R
Current SNC Flag :	N
Indian County Flag :	N
Federal Flag :	N/R
US Mexico Border Flag :	N/R
Chesapeake Bay Flag :	N/R
AIR Flag :	N
NPDES Flag :	N
SDWIS Flag :	N
RCRA Flag :	Y
TRI Flag :	N
GHG Flag :	N
Major Flag :	N/R
Active Flag :	Y
NAA Flag :	N
Latitude :	34.058099
Longitude :	-117.39039
Last Date in Agency List :	2021-04-16

Map Id: F30
 Direction: N
 Distance: 0.493 mi., 2603 ft.
 Elevation: 978 ft.
 Relative: Higher

Site Name : Ecology Auto Parts, Inc | Ruby Metals Inc
 | Ruby Metals, Inc. - East Yard
 2805 INDUSTRIAL DR
 BLOOMINGTON | Bloomington, CA 92316

Database(s) : [CALEPA SITES - CA, CHMIRS - CA, CIWQS
 - CA, ECHO, FRS, HAZNET - CA, HWG -
 CA, ICIS, NPDES - CA, PCS FACILITY,
 RCRA_NONGEN] **(cont.)**

EnviroSite ID: 311667
EPA ID: N/R

FRS

Facility Name : ECOLOGY AUTO PARTS INC
 Facility Address : 2805 INDUSTRIAL DR, BLOOMINGTON, CA 92316
 County : SAN BERNARDINO

Site Details

Registry ID : 110070266485
 FRS Facility URL : [Click here for hyperlink provided by the agency.](#)
 Last Date in Agency List : 2021-05-03

Source Description

Source Description :

RCRAInfo is EPA's comprehensive information system that supports the Resource Conservation and Recovery Act (RCRA) of 1976 and the Hazardous and Solid Waste Amendments (HSWA) of 1984 through the tracking of events and activities related to facilities that generate, transport, and treat, store, or dispose of hazardous waste. RCRAInfo allows RCRA program staff to track the notification, permit, compliance, and corrective action activities required under RCRA. RCRAInfo also supports generation of the National Hazardous Waste Biennial Report. All generators and treatment, storage, and disposal facilities who handle hazardous waste are required to report to the EPA Administrator at least once every two years to support creation of the Biennial Report.

FRS Environmental Interest

Source and System ID : RCRAINFO - CAL000436236

Facility Name : RUBY METALSNA INC. - EAST YARD
 Facility Address : 2805 INDUSTRIAL DR, BLOOMINGTON, CA 92316
 County : SAN BERNARDINO COUNT

Site Details

Registry ID : 110065421706
 FRS Facility URL : [Click here for hyperlink provided by the agency.](#)
 Last Date in Agency List : 2021-05-03

Source Description

Source Description :

The California Environmental Protection Agency (CalEPA) has recently implemented a new data warehouse system (nSite). This data warehouse combines and merges facility and site information from five different systems managed within CalEPA. The five systems are: California Environmental Reporting System (CERS), EnviroStor, GeoTracker, California Integrated Water Quality System (CIWQS), and Toxic Release Inventory (TRI).

Map Id: F30
 Direction: N
 Distance: 0.493 mi., 2603 ft.
 Elevation: 978 ft.
 Relative: Higher

Site Name : Ecology Auto Parts, Inc | Ruby Metals Inc
 | Ruby Metals, Inc. - East Yard
 2805 INDUSTRIAL DR
 BLOOMINGTON | Bloomington, CA 92316

Database(s) : [CALEPA SITES - CA, CHMIRS - CA, CIWQS
 - CA, ECHO, FRS, HAZNET - CA, HWG -
 CA, ICIS, NPDES - CA, PCS FACILITY,
 RCRA_NONGEN] **(cont.)**

EnviroSite ID: 311667
EPA ID: N/R

FRS (cont.)

FRS Environmental Interest
 Source and System ID : CA-ENVIROVIEW - 63331

HAZNET - CA

Facility Name : ECOLOGY AUTO PARTS INC
 Facility Address : 2805 INDUSTRIAL DR, BLOOMINGTON, CA 92316
 County : SAN BERNARDINO

Site Details

Generator EPA ID : CAL000436236
 Active : Active
 Category : STATE
 Facility Types : N/R
 Type : PERMANENT
 Contact Name : N/R
 Contact Phone : N/R
 Facility Mailing Address : 14150 VINE PL, CERRITOS, CA 907032416
 Latitude : 34.05076200
 Longitude : -117.36806400
 Agency Hyperlink : [Click here for hyperlink provided by the agency.](#)
 Last Date in Agency List : 2021-07-08

HWG - CA

Facility Name : ECOLOGY AUTO PARTS INC
 Facility Address : 2805 INDUSTRIAL DR, BLOOMINGTON, CA 92316
 County : SAN BERNARDINO

EPA ID : CAL000436236
 Status : Active
 Category : STATE
 Type : PERMANENT
 Facility Type : N/R
 Mailing Address : 14150 VINE PL, CERRITOS, CA 907032416
 Owner Name : ECOLOGY AUTO PARTS INC
 Owner Address : 14150 VINE PL, CERRITOS, CA 907032416
 Operator Name : APRIL MORONES
 Operator Address : 14150 VINE PLACE, CERRITOS, CA 90703
 Latitude : 34.050762
 Longitude : -117.368064

ICIS

Facility Name : ECOLOGY AUTO PARTS INC
 Facility Address : 2805 INDUSTRIAL DRIVE, BLOOMINGTON, CA 92316

Map Id: F30
 Direction: N
 Distance: 0.493 mi., 2603 ft.
 Elevation: 978 ft.
 Relative: Higher

Site Name : Ecology Auto Parts, Inc | Ruby Metals Inc
 | Ruby Metals, Inc. - East Yard
 2805 INDUSTRIAL DR
 BLOOMINGTON | Bloomington, CA 92316

Database(s) : [CALEPA SITES - CA, CHMIRS - CA, CIWQS
 - CA, ECHO, FRS, HAZNET - CA, HWG -
 CA, ICIS, NPDES - CA, PCS FACILITY,
 RCRA_NONGEN] **(cont.)**

EnviroSite ID: 311667
 EPA ID: N/R

ICIS **(cont.)**

Site Details

NPDES ID : CAZ498775
 ICIS Facility Interest ID : 3600929853
 Facility UIN : 110070266485
 Facility Type Code : Privately Owned Facility
 Impaired Waters : N/R
 Latitude : 34.0508
 Longitude : -117.368
 Last Date in Agency List : 2019-05-07

Facility NAICS

NAICS Code : N/R
 NAICS Description : N/R

Facility SIC

SIC Code : N/R
 SIC Description : N/R

NPDES - CA

Facility Name : Ruby Metals Inc
 Facility Address : 2805 Industrial Dr, Bloomington, 92316
 County : San Bernardino

Effective Date : 1992-11-10
 Adoption Date : N/R
 Expiration Date : N/R
 Termination Date : 2012-05-16
 Order Number : 97-03-DWQ
 NPDES Number : CAS000001
 WDID : 8 36I009186
 RM Status : Terminated
 Reg Meas ID : 213259
 Reg Meas Type : Enrollee
 Program : Industrial
 Facility Place ID : N/R
 Region Code : 8
 Discharger ID : 0
 Discharger : Ruby Metals Inc
 Discharger Address : 2805 Industrial Dr, Bloomington, California 92316
 Last Date in Agency List : 2015-01-07

PCS FACILITY

Issue Date : 2018-08-27
 Original Issue Date : 2018-08-27
 Effective Date : 2018-08-27

Map Id: F30
 Direction: N
 Distance: 0.493 mi., 2603 ft.
 Elevation: 978 ft.
 Relative: Higher

Site Name : Ecology Auto Parts, Inc | Ruby Metals Inc
 | Ruby Metals, Inc. - East Yard
 2805 INDUSTRIAL DR
 BLOOMINGTON | Bloomington, CA 92316

Database(s) : [CALEPA SITES - CA, CHMIRS - CA, CIWQS
 - CA, ECHO, FRS, HAZNET - CA, HWG -
 CA, ICIS, NPDES - CA, PCS FACILITY,
 RCRA_NONGEN] **(cont.)**

Envirosite ID: 311667
EPA ID: N/R

PCS FACILITY **(cont.)**

Expiration Date : 2020-06-30
 Retirement Date : N/R
 Termination Date : N/R
 Issuing Agency : CA Waterboards
 Agency Type : State
 Activity ID : 3601530800
 External Permit Number : CAZ498775
 Facility Type Indicator : NON-POTW
 Permit Type : General Permit Covered Facility-NPDES)
 Major Minor Status : N
 Permit Status : Effective
 Total Design Flow Number : N/R
 Actual Average Flow Number : N/R
 State Water Body : N/R
 State Water Body Name : N/R
 Permit Name : Ecology Auto Parts Inc
 Permit Comp Status : Y
 RNC Tracking : Y
 Master External Permit Number : CAS000001
 TMDL Interface : N/R
 EDMR Authorization : N
 Pretreatment Indicator : N/R
 Last Date in Agency List : 2019-05-07

RCRA_NONGEN

Facility Name : ECOLOGY AUTO PARTS INC
 Facility Address : 2805 INDUSTRIAL DR, BLOOMINGTON, CA 92316
 County : SAN BERNARDINO

Date Form Received by Agency : 2018-05-16
 EPA ID : CAL000436236
 Mailing Address : 14150 VINE PL, CERRITOS, CA 90703
 Contact : REGINA CORONADO
 Contact Address : 14150 VINE PL, CERRITOS, CA 90703
 Contact Country : N/R
 Contact Telephone : 562-544-9860
 Contact Email : GCORONADO@ECOPARTS.COM
 EPA Region : 09
 Land Type : Not Reported
 Source Type : Implementer
 Classification : Not a generator, verified
 Description : Not a generator, verified
 Last Date in Agency List : 2021-04-26

Owner/Operator Summary

Owner/Operator Name : ECOLOGY AUTO PARTS INC
 Owner/Operator Address : 14150 VINE PL, CERRITOS, CA 90703
 Owner/Operator Country : N/R
 Owner/Operator Telephone : 562-921-9974

Map Id: F30
 Direction: N
 Distance: 0.493 mi., 2603 ft.
 Elevation: 978 ft.
 Relative: Higher

Site Name : Ecology Auto Parts, Inc | Ruby Metals Inc
 | Ruby Metals, Inc. - East Yard
 2805 INDUSTRIAL DR
 BLOOMINGTON | Bloomington, CA 92316

Database(s) : [CALEPA SITES - CA, CHMIRS - CA, CIWQS
 - CA, ECHO, FRS, HAZNET - CA, HWG -
 CA, ICIS, NPDES - CA, PCS FACILITY,
 RCRA_NONGEN] **(cont.)**

EnviroSite ID: 311667
 EPA ID: N/R

RCRA_NONGEN **(cont.)**

Owner/Operator Email : N/R
 Owner/Operator Fax : N/R
 Legal Status : Other land type
 Owner/Operator Type : Owner
 Owner/Operator Start Date : N/R
 Owner/Operator End Date : N/R

Owner/Operator Name : REGINA CORONADO
 Owner/Operator Address : 14150 VINE PL, CERRITOS, CA 90703
 Owner/Operator Country : N/R
 Owner/Operator Telephone : 562-544-9860
 Owner/Operator Email : N/R
 Owner/Operator Fax : N/R
 Legal Status : Other land type
 Owner/Operator Type : Operator
 Owner/Operator Start Date : N/R
 Owner/Operator End Date : N/R

Handler Activities Summary

U.S. Importer of Hazardous Waste : N
 Mixed Waste (Haz. and Radioactive) : N
 Recycler of Hazardous Waste : N
 Transporter of Hazardous Waste : N
 Treater, Storer or Disposer of HW : N
 Underground Injection Activity : N
 On-site Burner Exemption : N
 Furnace Exemption : N
 Used Oil Fuel Burner : N
 Used Oil Processor : N
 Used Oil Refiner : N
 Used Oil Fuel Marketer to Burner : N
 Used Oil Specification Marketer : N
 Used Oil Transfer Facility : N
 Used Oil Transporter : N

Notices of Violations Summary

Regulation Violated : N

Map Id: 31
 Direction: NW
 Distance: 0.498 mi., 2632 ft.
 Elevation: 955 ft.
 Relative: Higher

Site Name : ENGLEWOOD MARKETING GROUP | tech data
 127 W JURUPA UNIT 100 | 127 W JURUPA AVE STE 200
 BLOOMINGTON | Bloomington, CA 92316

Database(s) : [CALEPA SITES - CA, CIWQS - CA, ECHO, FRS, HAZMAT_SAN BERNARDINO COUNTY - CA, ICIS, INACTIVE PCS, NPDES - CA, RFR - CA]

Envirosite ID: 33783355
 EPA ID: N/R

CALEPA SITES - CA

Facility Name : tech data
 Facility Address : 127 W JURUPA AVE STE 200, BLOOMINGTON, 92316

Site ID : 564411
 EI ID : 10837645
 EI Description : Chemical Storage Facilities
 Latitude : 34.045590
 Longitude : -117.370670
 Agency Hyperlink : [Click here for hyperlink provided by the agency.](#)
 Last Date in Agency List : 2021-04-29

CIWQS - CA

Facility Name : Englewood Marketing Group
 Facility Address : 127 w jurupa unit 100, Bloomington, CA 92316
 County : San Bernardino

Place ID : S881566
 Agency Name : Englewood Marketing Group
 Last Date in Agency List : 2021-06-15

ECHO

Facility Name : ENGLEWOOD MARKETING GROUP
 Facility Address : 127 W JURUPA UNIT 100, BLOOMINGTON, CA 92316
 County : N/R

Last Inspection Date : N/R
 Registry ID : 110070793981
 FIPS Code : 06071
 EPA Region : 09
 Inspection Count : 0
 Last Inspection Days : N/R
 Informal Count : 0
 Last Informal Action Date : N/R
 Formal Action Count : 0
 Last Formal Action Date : N/R
 Total Penalties : 0
 Penalty Count : N/R
 Last Penalty Date : N/R
 Last Penalty Amount : N/R
 QTRS IN NC : 0
 Programs IN SNC : 0
 Current Compliance Status : No Violation Identified
 Three-Year Compliance Status : _____
 Collection Method : N/R
 Reference Point : N/R
 Accuracy Meters : N/R

Map Id: 31
 Direction: NW
 Distance: 0.498 mi., 2632 ft.
 Elevation: 955 ft.
 Relative: Higher

Site Name : ENGLEWOOD MARKETING GROUP | tech data
 127 W JURUPA UNIT 100 | 127 W JURUPA AVE STE 200
 BLOOMINGTON | Bloomington, CA 92316

Database(s) : [CALEPA SITES - CA, CIWQS - CA, ECHO, FRS, HAZMAT_SAN BERNARDINO COUNTY - CA, ICIS, INACTIVE PCS, NPDES - CA, RFR - CA] **(cont.)**

Envirosite ID: 33783355
 EPA ID: N/R

ECHO **(cont.)**

Derived Tribes :	San Manuel Band of Mission Indians, California - 10.7 mile(s), San Manuel Band of Mission Indians, California - 10.8 mile(s)
Derived HUC :	18070203
Derived WBD :	180702030804
Derived STCTY FIPS :	06071
Derived Zip :	92316
Derived CD113 :	35
Derived CB2010 :	060710040032025
MYRTK Universe :	NNN
NPDES IDs :	CAZ520359
CWA Permit Types :	Minor
CWA Compliance Tracking :	On
CWA NAICS :	N/R
CWA SICS :	4225
CWA Inspection Count :	N/R
CWA Last Inspection Days :	N/R
CWA Informal Count :	N/R
CWA Formal Action Count :	N/R
CWA Last Formal Action Date :	N/R
CWA Penalties :	N/R
CWA Last Penalty Date :	N/R
CWA Last Penalty Amount :	N/R
CWA Quarters IN NC :	0
CWA Current Compliance Status :	No Violation Identified
CWA Current SNC Flag :	N
CWA 13 Quarters Compliance Status :	_____
CWA 13 Quarters Effluent Exceedances:	N/R
CWA Three-Year QNCR Codes :	N/R
DFR URL :	Click here for hyperlink provided by the agency.
Facility SIC :	4225
Facility NAICS :	N/R
Facility Last Inspection EPA Date :	N/R
Facility Last Inspection State Date :	N/R
Facility Last Formal Act EPA Date :	N/R
Facility Last Formal Act State Date :	N/R
Facility Last Informal Act EPA Date :	N/R
Facility Last Informal Act State Date:	N/R
Facility Federal Agency :	N/R
TRI Reporter :	N/R
Facility Imp Water Flag :	Y
Current SNC Flag :	N
Indian County Flag :	N
Federal Flag :	N/R
US Mexico Border Flag :	N
Chesapeake Bay Flag :	N/R
AIR Flag :	N
NPDES Flag :	Y
SDWIS Flag :	N
RCRA Flag :	N
TRI Flag :	N
GHG Flag :	N

Map Id: 31
 Direction: NW
 Distance: 0.498 mi., 2632 ft.
 Elevation: 955 ft.
 Relative: Higher

Site Name : ENGLEWOOD MARKETING GROUP | tech data
 127 W JURUPA UNIT 100 | 127 W JURUPA AVE STE 200
 BLOOMINGTON | Bloomington, CA 92316

Database(s) : [CALEPA SITES - CA, CIWQS - CA, ECHO, FRS, HAZMAT_SAN BERNARDINO COUNTY - CA, ICIS, INACTIVE PCS, NPDES - CA, RFR - CA] **(cont.)**

Envirosite ID: 33783355
 EPA ID: N/R

ECHO **(cont.)**

Major Flag : N/R
 Active Flag : Y
 NAA Flag : Y
 Latitude : 34.04618
 Longitude : -117.37033
 Last Date in Agency List : 2021-04-16

FRS

Facility Name : ENGLEWOOD MARKETING GROUP
 Facility Address : 127 W JURUPA UNIT 100, BLOOMINGTON, CA 92316
 County : N/R

Site Details

Registry ID : 110070793981
 FRS Facility URL : [Click here for hyperlink provided by the agency.](#)
 Last Date in Agency List : 2021-05-03

Source Description

Source Description :

The NPDES module of the Compliance Information System (ICIS) tracks surface water permits issued under the Clean Water Act. Under NPDES, all facilities that discharge pollutants from any point source into waters of the United States are required to obtain a permit. The permit will likely contain limits on what can be discharged, impose monitoring and reporting requirements, and include other provisions to ensure that the discharge does not adversely affect water quality.

FRS Environmental Interest

Source and System ID : ICIS - CAZ520359

HAZMAT_SAN BERNARDINO COUNTY - CA

Facility Name : TECH DATA
 Facility Address : 127 W JURUPA AVE STE 200, BLOOMINGTON, CA 92316

Expiration Date : 2021-08-31
 Facility ID : FA0018604
 Status : ACTIVE
 Permit ID : PT0040150
 PE : 4241
 Permit Description : HAZARDOUS MATERIALS 1-3 CHEMICALS SPECIAL
 Owner Information : techdata
 Mailing Contact Name : RANDY.HINDS@TECHDATA.COM

Map Id: 31
 Direction: NW
 Distance: 0.498 mi., 2632 ft.
 Elevation: 955 ft.
 Relative: Higher

Site Name : ENGLEWOOD MARKETING GROUP | tech data
 127 W JURUPA UNIT 100 | 127 W JURUPA AVE STE 200
 BLOOMINGTON | Bloomington, CA 92316

Database(s) : [CALEPA SITES - CA, CIWQS - CA, ECHO, FRS, HAZMAT_SAN BERNARDINO COUNTY - CA, ICIS, INACTIVE PCS, NPDES - CA, RFR - CA] **(cont.)**

Envirosite ID: 33783355
 EPA ID: N/R

HAZMAT_SAN BERNARDINO COUNTY - CA **(cont.)**

Mailing Address 1 : 13472 MARLAY AVE., FONTANA, CA 92337
 Mailing Address 2 : N/R
 Last Date in Agency List : 2021-06-19

ICIS

Facility Name : ENGLEWOOD MARKETING GROUP
 Facility Address : 127 W JURUPA UNIT 100, BLOOMINGTON, CA 92316

Site Details

NPDES ID : CAZ520359
 ICIS Facility Interest ID : 3601195281
 Facility UIN : 110070793981
 Facility Type Code : Privately Owned Facility
 Impaired Waters : 303(D) Listed
 Latitude : 34.04618
 Longitude : -117.37033
 Last Date in Agency List : 2021-05-17

Facility NAICS

NAICS Code : N/R
 NAICS Description : N/R

Facility SIC

SIC Code : 4225
 SIC Description : General Warehousing And Storage

INACTIVE PCS

Issue Date : 2020-05-01
 Original Issue Date : 2020-05-01
 Effective Date : 2020-05-01
 Expiration Date : 2020-06-30
 Retirement Date : N/R
 Termination Date : N/R
 Issuing Agency : CA Waterboards
 Agency Type : State
 Activity ID : 3602188700
 External Permit Number : CAZ520359
 Facility Type Indicator : NON-POTW
 Permit Type : General Permit Covered Facility-NPDES)
 Major Minor Status : N
 Permit Status : Expired
 Total Design Flow Number : N/R
 Actual Average Flow Number : N/R

Map Id: 31
 Direction: NW
 Distance: 0.498 mi., 2632 ft.
 Elevation: 955 ft.
 Relative: Higher

Site Name : ENGLEWOOD MARKETING GROUP | tech data
 127 W JURUPA UNIT 100 | 127 W JURUPA AVE STE 200
 BLOOMINGTON | Bloomington, CA 92316

Database(s) : [CALEPA SITES - CA, CIWQS - CA, ECHO, FRS, HAZMAT_SAN BERNARDINO COUNTY - CA, ICIS, INACTIVE PCS, NPDES - CA, RFR - CA] **(cont.)**

Envirosite ID: 33783355
 EPA ID: N/R

INACTIVE PCS **(cont.)**

State Water Body : N/R
 State Water Body Name : N/R
 Permit Name : Englewood Marketing Group
 Permit Comp Status : Y
 RNC Tracking : Y
 Master External Permit Number : CAS000001
 TMDL Interface : N/R
 EDMR Authorization : N
 Pretreatment Indicator : N/R
 Last Date in Agency List : 2021-06-11

NPDES - CA

Facility Name : Englewood Marketing Group
 Facility Address : 127 w jurupa unit 100, Bloomington, 92316
 County : San Bernardino

Effective Date : 2020-05-01
 Adoption Date : N/R
 Expiration Date : N/R
 Termination Date : N/R
 Order Number : 97-03-DWQ
 NPDES Number : CAS000001
 WDID : 8 36NEC006610
 RM Status : Active
 Reg Meas ID : 520359
 Reg Meas Type : Enrollee
 Program : Industrial
 Facility Place ID : N/R
 Region Code : 8
 Discharger ID : 0
 Discharger : Englewood Marketing Group
 Discharger Address : 127 w jurupa suite 100, bloomington, California 92316
 Last Date in Agency List : 2021-07-05

RFR - CA

Facility Name : Englewood Marketing Group
 Facility Address : 127 w jurupa unit 100, Bloomington, CA 92316
 County : San Bernardino

Effective Date : 2020-05-01
 Adoption Date : N/R
 Termination Date : N/R
 Expiration/Review Date : N/R
 NPDES Number : CAS000001
 Order Number : 2014-0057-DWQ
 WDID : 8 36NEC006610
 SIC/NAICS : 4225

Map Id: 31
 Direction: NW
 Distance: 0.498 mi., 2632 ft.
 Elevation: 955 ft.
 Relative: Higher

Site Name : ENGLEWOOD MARKETING GROUP | tech data
 127 W JURUPA UNIT 100 | 127 W JURUPA AVE STE 200
 BLOOMINGTON | Bloomington, CA 92316

Database(s) : [CALEPA SITES - CA, CIWQS - CA, ECHO, FRS, HAZMAT_SAN BERNARDINO COUNTY - CA, ICIS, INACTIVE PCS, NPDES - CA, RFR - CA] **(cont.)**

Envirosite ID: 33783355
EPA ID: N/R

RFR - CA **(cont.)**

Program :	INDSTW
Regulatory Measure Status :	Active
Regulatory Measure Type :	Storm water industrial
Place/Project Type :	Industrial - General Warehousing and Storage
Region :	8
Design Flow :	N/R
Major/Minor :	N/R
Complexity :	N/R
TTWQ :	N/R
Number of Enforcement Actions within Five Years:	N/R
Number of Violations within Five Years:	N/R
Agency :	Englewood Marketing Group
Agency Address :	127 w jurupa suite 100, Bloomington, CA 92316
Latitude :	34.04618
Longitude :	-117.37033
Last Date in Agency List :	2021-03-30

Map Id: F32
 Direction: N
 Distance: 0.506 mi., 2675 ft.
 Elevation: 979 ft.
 Relative: Higher

Site Name : ECOLOGY AUTO PARTS, INC. | HERMAN WEISSKER, INC | Ruby Metals, inc. West Yard
 2820 INDUSTRIAL DR
 BLOOMINGTON | Bloomington | RIALTO, CA 92316

Database(s) : [AST - CA, CALEPA SITES - CA, CIWQS - CA, ECHO, FRS, HAZNET - CA, HWG - CA, ICIS, INACTIVE PCS, LUST REG 8 - CA, NPDES - CA, PCS FACILITY, RCRA_NONGEN, RFR - CA]

Envirosite ID: 332341
EPA ID: N/R

AST - CA

Facility Name :	Ruby Metals, inc. West Yard
Facility Address :	2820 INDUSTRIAL DR, BLOOMINGTON, CA 92316
County :	San Bernardino Count
Site ID :	149433
Facility Identifier :	FA0017557
EPA Identifier :	CAL000339323
Facility Explorer ID :	149433
Dun and Bradsheet Number :	N/R

Map Id: F32
 Direction: N
 Distance: 0.506 mi., 2675 ft.
 Elevation: 979 ft.
 Relative: Higher

Site Name : ECOLOGY AUTO PARTS, INC. | HERMAN WEISSKER, INC | Ruby Metals, inc. West Yard
 2820 INDUSTRIAL DR
 BLOOMINGTON | Bloomington | RIALTO, CA 92316

Database(s) : [AST - CA, CALEPA SITES - CA, CIWQS - CA, ECHO, FRS, HAZNET - CA, HWG - CA, ICIS, INACTIVE PCS, LUST REG 8 - CA, NPDES - CA, PCS FACILITY, RCRA_NONGEN, RFR - CA] **(cont.)**

Envirosite ID: 332341
EPA ID: N/R

AST - CA **(cont.)**

Regulatory Programs : HAZARDOUS WASTE GENERATOR, CHEMICAL STORAGE FACILITIES, ABOVEGROUND PETROLEUM STORAGE

SIC : N/R
 NAICS : N/R
 Latitude : 34.050040
 Longitude : -117.369180
 Hyperlink : [Click here for hyperlink provided by the agency.](#)
 Last Date in Agency List : 05/10/2019

Violations

Details for this site have been truncated due to the large number of available details for this site within this dataset. For the complete details for this site, contact your Envirosearch account representative for a complimentary site report containing all of the details available.

Violation Date : 09/18/2017

Citation : 22 CCR 15 66265.192(a) - California Code of Regulations, Title 22, Chapter 15, Section(s) 66265.192(a)

Description :

Failure to obtain and maintain a written assessment reviewed and certified by an independent, qualified, professional engineer prior to placing the tank system in service. The written assessment shall state that, the new hazardous waste tank system has sufficient structural integrity, is acceptable for the transferring, storing and treating of hazardous waste, and that the tanks and containment system including the foundation, structural support, seams, connections, and pressure controls (if applicable) are suitably designed to meet the regulation.

Notes : Returned to compliance on 10/18/2017. THE FACILITY 1000-GALLON USED OIL ABOVEGROUND STORAGE TANK "AST" LACKS THE REQUIRED STRUCTURAL INTEGRITY CERTIFICATION. Compliance documentation was received by email on 10/18/2017. CB

Division : San Bernardino County Fire Department
 Program : HW
 Source : CERS

Violation Date : 09/18/2017

Citation : HSC 6.5 Multiple - California Health and Safety Code, Chapter 6.5, Section(s) Multiple

Map Id: F32
 Direction: N
 Distance: 0.506 mi., 2675 ft.
 Elevation: 979 ft.
 Relative: Higher

Envirosite ID: 332341
 EPA ID: N/R

Site Name : ECOLOGY AUTO PARTS, INC. | HERMAN WEISSKER, INC | Ruby Metals, inc. West Yard
 2820 INDUSTRIAL DR
 BLOOMINGTON | Bloomington | RIALTO, CA 92316

Database(s) : [AST - CA, CALEPA SITES - CA, CIWQS - CA, ECHO, FRS, HAZNET - CA, HWG - CA, ICIS, INACTIVE PCS, LUST REG 8 - CA, NPDES - CA, PCS FACILITY, RCRA_NONGEN, RFR - CA] **(cont.)**

AST - CA **(cont.)**

Description : Hazardous Waste Generator Program - Administration/Documentation - General

Notes : Returned to compliance on 10/17/2017. Failure to obtain a CUPA Hazardous Waste Generator Permit (SBCC 23.0602(b)(1)) PERMIT IS LACKING. Permit fees paid. CB

Division : San Bernardino County Fire Department
 Program : HW
 Source : CERS

Violation Date : 09/18/2017

Citation : HSC 6.5 Multiple - California Health and Safety Code, Chapter 6.5, Section(s) Multiple

Description : Hazardous Waste Generator Program - Operations/Maintenance - General

Notes : Returned to compliance on 10/18/2017. Failure to establish a Contingency Plan (CCR 66265.51(a)) CONTINGENCY PLAN IS LACKING. Contingency Plan established on the "CERS" site. CB

Division : San Bernardino County Fire Department
 Program : HW
 Source : CERS

Violation Date : 09/18/2017

Citation : HSC 6.5 Multiple - California Health and Safety Code, Chapter 6.5, Section(s) Multiple

Description : Hazardous Waste Generator Program - Operations/Maintenance - General

Notes : Returned to compliance on 10/18/2017. Failure to operate and maintain facility to prevent a fire, spill or release (CCR 66265.31) A LEAKING PUMP AT THE HYDRAULIC OIL COMPARTMENT OF THE 2000-GALLON "AST" IS RESULTING IN AN OIL/ABSORBENT WASTE SPILL ON THE FLOOR IN FRONT OF THE "AST". REPAIR THE PUMP AND REMOVE THE OIL/ABSORBENT WASTE FLOOR SPILL ON A DAILY BASIS. Compliance documentation was received by email on 10/18/2017. CB

Division : San Bernardino County Fire Department
 Program : HW
 Source : CERS

Map Id: F32
 Direction: N
 Distance: 0.506 mi., 2675 ft.
 Elevation: 979 ft.
 Relative: Higher

Envirosite ID: 332341
 EPA ID: N/R

Site Name : ECOLOGY AUTO PARTS, INC. | HERMAN WEISSKER, INC | Ruby Metals, inc. West Yard
 2820 INDUSTRIAL DR
 BLOOMINGTON | Bloomington | RIALTO, CA 92316

Database(s) : [AST - CA, CALEPA SITES - CA, CIWQS - CA, ECHO, FRS, HAZNET - CA, HWG - CA, ICIS, INACTIVE PCS, LUST REG 8 - CA, NPDES - CA, PCS FACILITY, RCRA_NONGEN, RFR - CA] **(cont.)**

AST - CA **(cont.)**

Violation Date : 09/18/2017

Citation : HSC 6.67 25270.4.5(a) - California Health and Safety Code, Chapter 6.67, Section(s) 25270.4.5(a)

Description : Failure to maintain a complete copy of the SPCC Plan at the facility if the facility is normally attended at least four hours per day, or at the nearest field office if the facility is not so attended.

Notes : Returned to compliance on 10/18/2017. A COPY OF THE FACILITY "SPCC" PLAN WAS NOT AVAILABLE ON SITE FOR EXAMINATION OR USE. Compliance documentation was received by email on 10/18/2017. CB

Division : San Bernardino County Fire Department
 Program : APSA
 Source : CERS

Enforcements

Enforcement Action Date : N/R
 Type : N/R
 Description : N/R
 Notes : N/R
 Division : N/R
 Program : N/R
 Source : N/R

Chemicals

Chemical Name : N/R
 CAS Number : N/R
 Hazard Type(s) : N/R
 Max Daily Amount / Unit : N/R
 Average Daily Amount / Unit : N/R
 Days Onsite : N/R
 Physical State(s) : N/R

Facility Name : Ecology Auto Parts, Inc.
 Facility Address : 2820 INDUSTRIAL DR, BLOOMINGTON, CA 92316
 County : San Bernardino Count

Site ID : 149433
 Facility Identifier : FA0017557

Map Id: F32
 Direction: N
 Distance: 0.506 mi., 2675 ft.
 Elevation: 979 ft.
 Relative: Higher

Site Name : ECOLOGY AUTO PARTS, INC. | HERMAN WEISSKER, INC | Ruby Metals, inc. West Yard
 2820 INDUSTRIAL DR
 BLOOMINGTON | Bloomington | RIALTO, CA 92316

Database(s) : [AST - CA, CALEPA SITES - CA, CIWQS - CA, ECHO, FRS, HAZNET - CA, HWG - CA, ICIS, INACTIVE PCS, LUST REG 8 - CA, NPDES - CA, PCS FACILITY, RCRA_NONGEN, RFR - CA] **(cont.)**

EnviroSite ID: 332341
EPA ID: N/R

AST - CA **(cont.)**

EPA Identifier :	CAL000427702
Facility Explorer ID :	149433
Dun and Bradstreet Number :	N/R
Regulatory Programs :	Hazardous Waste Generator, Chemical Storage Facilities, Aboveground Petroleum Storage
SIC :	N/R
NAICS :	N/R
Latitude :	34.050040
Longitude :	-117.369180
Hyperlink :	Click here for hyperlink provided by the agency.
Last Date in Agency List :	04/23/2020

Violations

Details for this site have been truncated due to the large number of available details for this site within this dataset. For the complete details for this site, contact your EnviroSite account representative for a complimentary site report containing all of the details available.

Violation Date :	09/18/2017
Citation :	22 CCR 15 66265.192(a) - California Code of Regulations, Title 22, Chapter 15, Section(s) 66265.192(a)

Description :

Failure to obtain and maintain a written assessment reviewed and certified by an independent, qualified, professional engineer prior to placing the tank system in service. The written assessment shall state that, the new hazardous waste tank system has sufficient structural integrity, is acceptable for the transferring, storing and treating of hazardous waste, and that the tanks and containment system including the foundation, structural support, seams, connections, and pressure controls (if applicable) are suitably designed to meet the regulation.

Notes :	Returned to compliance on 10/18/2017. THE FACILITY 1000-GALLON USED OIL ABOVEGROUND STORAGE TANK "AST" LACKS THE REQUIRED STRUCTURAL INTEGRITY CERTIFICATION. Compliance documentation was received by email on 10/18/2017. CB
---------	--

Division :	San Bernardino County Fire Department
Program :	HW
Source :	CERS

Violation Date :	09/18/2017
------------------	------------

Map Id: F32
 Direction: N
 Distance: 0.506 mi., 2675 ft.
 Elevation: 979 ft.
 Relative: Higher

Envirosite ID: 332341
 EPA ID: N/R

Site Name : ECOLOGY AUTO PARTS, INC. | HERMAN WEISSKER, INC | Ruby Metals, inc. West Yard
 2820 INDUSTRIAL DR
 BLOOMINGTON | Bloomington | RIALTO, CA 92316

Database(s) : [AST - CA, CALEPA SITES - CA, CIWQS - CA, ECHO, FRS, HAZNET - CA, HWG - CA, ICIS, INACTIVE PCS, LUST REG 8 - CA, NPDES - CA, PCS FACILITY, RCRA_NONGEN, RFR - CA] **(cont.)**

AST - CA **(cont.)**

Citation :	HSC 6.5 Multiple - California Health and Safety Code, Chapter 6.5, Section(s) Multiple
Description :	Hazardous Waste Generator Program - Administration/Documentation - General
Notes :	Returned to compliance on 10/17/2017. Failure to obtain a CUPA Hazardous Waste Generator Permit (SBCC 23.0602(b)(1)) PERMIT IS LACKING. Permit fees paid. CB
Division : Program : Source :	San Bernardino County Fire Department HW CERS
Violation Date :	09/18/2017
Citation :	HSC 6.5 Multiple - California Health and Safety Code, Chapter 6.5, Section(s) Multiple
Description :	Hazardous Waste Generator Program - Operations/Maintenance - General
Notes :	Returned to compliance on 10/18/2017. Failure to establish a Contingency Plan (CCR 66265.51(a)) CONTINGENCY PLAN IS LACKING. Contingency Plan established on the "CERS" site. CB
Division : Program : Source :	San Bernardino County Fire Department HW CERS
Violation Date :	09/18/2017
Citation :	HSC 6.5 Multiple - California Health and Safety Code, Chapter 6.5, Section(s) Multiple
Description :	Hazardous Waste Generator Program - Operations/Maintenance - General
Notes :	Returned to compliance on 10/18/2017. Failure to operate and maintain facility to prevent a fire, spill or release (CCR 66265.31) A LEAKING PUMP AT THE HYDRAULIC OIL COMPARTMENT OF THE 2000-GALLON "AST" IS RESULTING IN AN OIL/ABSORBENT WASTE SPILL ON THE FLOOR IN FRONT OF THE "AST". REPAIR THE PUMP AND REMOVE THE OIL/ABSORBENT WASTE FLOOR SPILL ON A DAILY BASIS. Compliance documentation was received by email on 10/18/2017. CB
Division : Program : Source :	San Bernardino County Fire Department HW CERS

Map Id: F32
 Direction: N
 Distance: 0.506 mi., 2675 ft.
 Elevation: 979 ft.
 Relative: Higher

Site Name : ECOLOGY AUTO PARTS, INC. | HERMAN WEISSKER, INC | Ruby Metals, inc. West Yard
 2820 INDUSTRIAL DR
 BLOOMINGTON | Bloomington | RIALTO, CA 92316

Database(s) : [AST - CA, CALEPA SITES - CA, CIWQS - CA, ECHO, FRS, HAZNET - CA, HWG - CA, ICIS, INACTIVE PCS, LUST REG 8 - CA, NPDES - CA, PCS FACILITY, RCRA_NONGEN, RFR - CA] **(cont.)**

Envirosite ID: 332341
 EPA ID: N/R

AST - CA **(cont.)**

Violation Date : 09/18/2017

Citation : HSC 6.67 25270.4.5(a) - California Health and Safety Code, Chapter 6.67, Section(s) 25270.4.5(a)

Description : Failure to maintain a complete copy of the SPCC Plan at the facility if the facility is normally attended at least four hours per day, or at the nearest field office if the facility is not so attended.

Notes : Returned to compliance on 10/18/2017. A COPY OF THE FACILITY "SPCC" PLAN WAS NOT AVAILABLE ON SITE FOR EXAMINATION OR USE. Compliance documentation was received by email on 10/18/2017. CB

Division : San Bernardino County Fire Department
 Program : APSA
 Source : CERS

Enforcements

Enforcement Action Date : N/R
 Type : N/R
 Description : N/R
 Notes : N/R
 Division : N/R
 Program : N/R
 Source : N/R

Chemicals

Chemical Name : Argon
 CAS Number : 13994-71-3
 Hazard Type(s) : -
 Max Daily Amount / Unit : 0-2599 Cubic Feet
 Average Daily Amount / Unit : 0-2599 Cubic Feet
 Days Onsite : 365
 Physical State(s) : Gas, Pure

Chemical Name : Carbon Dioxide
 CAS Number : 124-38-9
 Hazard Type(s) : -
 Max Daily Amount / Unit : 2600-12999 Cubic Feet
 Average Daily Amount / Unit : 0-2599 Cubic Feet
 Days Onsite : 365
 Physical State(s) : Gas, Pure

Map Id: F32
 Direction: N
 Distance: 0.506 mi., 2675 ft.
 Elevation: 979 ft.
 Relative: Higher

Envirosite ID: 332341
 EPA ID: N/R

Site Name : ECOLOGY AUTO PARTS, INC. | HERMAN WEISSKER, INC | Ruby Metals, inc. West Yard
 2820 INDUSTRIAL DR
 BLOOMINGTON | Bloomington | RIALTO, CA 92316

Database(s) : [AST - CA, CALEPA SITES - CA, CIWQS - CA, ECHO, FRS, HAZNET - CA, HWG - CA, ICIS, INACTIVE PCS, LUST REG 8 - CA, NPDES - CA, PCS FACILITY, RCRA_NONGEN, RFR - CA] **(cont.)**

AST - CA **(cont.)**

Chemical Name : CONTAMINATED SOIL/ABSORBANTS
 CAS Number : N/R
 Hazard Type(s) : -
 Max Daily Amount / Unit : Tons
 Average Daily Amount / Unit : Tons
 Days Onsite : 365
 Physical State(s) : Solid

Chemical Name : Diesel Fuel No. 2
 CAS Number : 68476-34-6
 Hazard Type(s) : -
 Max Daily Amount / Unit : 120-599 Gallons
 Average Daily Amount / Unit : 60-119 Gallons
 Days Onsite : 365
 Physical State(s) : Liquid, Pure

Chemical Name : Ethylene Glycol
 CAS Number : 107-21-1
 Hazard Type(s) : -
 Max Daily Amount / Unit : 120-599 Gallons
 Average Daily Amount / Unit : 120-599 Gallons
 Days Onsite : 365
 Physical State(s) : Liquid

Chemical Name : Ethylene Glycol
 CAS Number : 107-21-1
 Hazard Type(s) : -
 Max Daily Amount / Unit : 120-599 Gallons
 Average Daily Amount / Unit : 120-599 Gallons
 Days Onsite : 365
 Physical State(s) : Liquid, Mix

Chemical Name : GEAR OIL
 CAS Number : N/R
 Hazard Type(s) : -
 Max Daily Amount / Unit : 120-599 Gallons
 Average Daily Amount / Unit : 120-599 Gallons
 Days Onsite : 365
 Physical State(s) : Liquid, Mix

Chemical Name : HYDRAULIC OIL
 CAS Number : N/R
 Hazard Type(s) : -
 Max Daily Amount / Unit : 600-1199 Gallons

Map Id: F32
 Direction: N
 Distance: 0.506 mi., 2675 ft.
 Elevation: 979 ft.
 Relative: Higher

Site Name : ECOLOGY AUTO PARTS, INC. | HERMAN WEISSKER, INC | Ruby Metals, inc. West Yard
 2820 INDUSTRIAL DR
 BLOOMINGTON | Bloomington | RIALTO, CA 92316

Database(s) : [AST - CA, CALEPA SITES - CA, CIWQS - CA, ECHO, FRS, HAZNET - CA, HWG - CA, ICIS, INACTIVE PCS, LUST REG 8 - CA, NPDES - CA, PCS FACILITY, RCRA_NONGEN, RFR - CA] **(cont.)**

Envirosite ID: 332341
 EPA ID: N/R

AST - CA **(cont.)**

Average Daily Amount / Unit : 120-599 Gallons
 Days Onsite : 365
 Physical State(s) : Liquid, Pure

Chemical Name : Lead Acid Batteries/pallet
 CAS Number : N/R
 Hazard Type(s) : -
 Max Daily Amount / Unit : 1000-4999 Pounds
 Average Daily Amount / Unit : 500-999 Pounds
 Days Onsite : 365
 Physical State(s) : Solid, Mix

Chemical Name : Motor Oil
 CAS Number : N/R
 Hazard Type(s) : -
 Max Daily Amount / Unit : 1200-2999 Gallons
 Average Daily Amount / Unit : 600-1199 Gallons
 Days Onsite : 365
 Physical State(s) : Liquid, Mix

CALEPA SITES - CA

Facility Name : Ecology Auto Parts Inc
 Facility Address : 2820 INDUSTRIAL DRIVE, BLOOMINGTON, 92316

Site ID : 531086
 EI ID : 860069
 EI Description : Industrial Facility Storm Water
 Latitude : 34.050150
 Longitude : -117.368620
 Agency Hyperlink : [Click here for hyperlink provided by the agency.](#)
 Last Date in Agency List : 2021-04-29

Facility Name : Ecology Auto Parts, Inc.
 Facility Address : 2820 INDUSTRIAL DR, BLOOMINGTON, 92316

Site ID : 149433
 EI ID : 10471537
 EI Description : Hazardous Waste Generator
 Latitude : 34.050040
 Longitude : -117.369180
 Agency Hyperlink : [Click here for hyperlink provided by the agency.](#)
 Last Date in Agency List : 2021-04-29

Map Id: F32
 Direction: N
 Distance: 0.506 mi., 2675 ft.
 Elevation: 979 ft.
 Relative: Higher

Site Name : ECOLOGY AUTO PARTS, INC. | HERMAN WEISSKER, INC | Ruby Metals, inc. West Yard
 2820 INDUSTRIAL DR
 BLOOMINGTON | Bloomington | RIALTO, CA 92316

Database(s) : [AST - CA, CALEPA SITES - CA, CIWQS - CA, ECHO, FRS, HAZNET - CA, HWG - CA, ICIS, INACTIVE PCS, LUST REG 8 - CA, NPDES - CA, PCS FACILITY, RCRA_NONGEN, RFR - CA] **(cont.)**

Envirosite ID: 332341
 EPA ID: N/R

CALEPA SITES - CA **(cont.)**

Site ID : 149433
 EI ID : 10471537
 EI Description : Chemical Storage Facilities
 Latitude : 34.050040
 Longitude : -117.369180
 Agency Hyperlink : [Click here for hyperlink provided by the agency.](#)
 Last Date in Agency List : 2021-04-29

Site ID : 149433
 EI ID : 10471537
 EI Description : Aboveground Petroleum Storage
 Latitude : 34.050040
 Longitude : -117.369180
 Agency Hyperlink : [Click here for hyperlink provided by the agency.](#)
 Last Date in Agency List : 2021-04-29

Facility Name : HERMAN WEISSKER, INC
 Facility Address : 2820 INDUSTRIAL DR, BLOOMINGTON, 92316

Site ID : 193983
 EI ID : T0607100450
 EI Description : Leaking Underground Storage Tank Cleanup Site
 Latitude : 34.049812
 Longitude : -117.368211
 Agency Hyperlink : [Click here for hyperlink provided by the agency.](#)
 Last Date in Agency List : 2021-04-29

Facility Name : Ruby Metals, inc. West Yard
 Facility Address : 2820 INDUSTRIAL DR, BLOOMINGTON, 92316

Site ID : 149433
 EI ID : 10471537
 EI Description : Aboveground Petroleum Storage
 Latitude : 34.050040
 Longitude : -117.369180
 Agency Hyperlink : [Click here for hyperlink provided by the agency.](#)
 Last Date in Agency List : 2019-05-15

Site ID : 149433
 EI ID : 10471537
 EI Description : Chemical Storage Facilities
 Latitude : 34.050040
 Longitude : -117.369180

Map Id: F32
 Direction: N
 Distance: 0.506 mi., 2675 ft.
 Elevation: 979 ft.
 Relative: Higher

Site Name : ECOLOGY AUTO PARTS, INC. | HERMAN WEISSKER, INC | Ruby Metals, inc. West Yard
 2820 INDUSTRIAL DR
 BLOOMINGTON | Bloomington | RIALTO, CA 92316

Database(s) : [AST - CA, CALEPA SITES - CA, CIWQS - CA, ECHO, FRS, HAZNET - CA, HWG - CA, ICIS, INACTIVE PCS, LUST REG 8 - CA, NPDES - CA, PCS FACILITY, RCRA_NONGEN, RFR - CA] **(cont.)**

EnviroSite ID: 332341
 EPA ID: N/R

CALEPA SITES - CA **(cont.)**

Agency Hyperlink :	Click here for hyperlink provided by the agency.
Last Date in Agency List :	2019-05-15
Site ID :	149433
EI ID :	10471537
EI Description :	Hazardous Waste Generator
Latitude :	34.050040
Longitude :	-117.369180
Agency Hyperlink :	Click here for hyperlink provided by the agency.
Last Date in Agency List :	2019-05-15

CIWQS - CA

Facility Name :	Ecology Auto Parts Inc
Facility Address :	2820 Industrial Drive, Bloomington, CA 92316
County :	San Bernardino
Place ID :	S860069
Agency Name :	Ecology Auto Parts Inc
Last Date in Agency List :	2021-06-15

ECHO

Facility Name :	ECOLOGY AUTO PARTS INC
Facility Address :	2820 INDUSTRIAL DR, BLOOMINGTON, CA 92316
County :	SAN BERNARDINO

Last Inspection Date :	N/R
Registry ID :	110070202435
FIPS Code :	06071
EPA Region :	09
Inspection Count :	0
Last Inspection Days :	N/R
Informal Count :	0
Last Informal Action Date :	N/R
Formal Action Count :	0
Last Formal Action Date :	N/R
Total Penalties :	0
Penalty Count :	N/R
Last Penalty Date :	N/R
Last Penalty Amount :	N/R
QTRS IN NC :	0
Programs IN SNC :	0
Current Compliance Status :	No Violation Identified
Three-Year Compliance Status :	
Collection Method :	N/R

Map Id: F32
 Direction: N
 Distance: 0.506 mi., 2675 ft.
 Elevation: 979 ft.
 Relative: Higher

Site Name : ECOLOGY AUTO PARTS, INC. | HERMAN WEISSKER, INC | Ruby Metals, inc. West Yard
 2820 INDUSTRIAL DR
 BLOOMINGTON | Bloomington | RIALTO, CA 92316

Database(s) : [AST - CA, CALEPA SITES - CA, CIWQS - CA, ECHO, FRS, HAZNET - CA, HWG - CA, ICIS, INACTIVE PCS, LUST REG 8 - CA, NPDES - CA, PCS FACILITY, RCRA_NONGEN, RFR - CA] **(cont.)**

Envirosite ID: 332341
 EPA ID: N/R

ECHO (cont.)

Reference Point :	N/R
Accuracy Meters :	N/R
Derived Tribes :	San Manuel Band of Mission Indians, California - 10.4 mile(s), San Manuel Band of Mission Indians, California - 10.5 mile(s)
Derived HUC :	18070203
Derived WBD :	180702030804
Derived STCTY FIPS :	06071
Derived Zip :	92316
Derived CD113 :	35
Derived CB2010 :	060710040042046
MYRTK Universe :	NNN
NPDES IDs :	CAZ492629
CWA Permit Types :	Minor
CWA Compliance Tracking :	On
CWA NAICS :	N/R
CWA SICS :	4231
CWA Inspection Count :	N/R
CWA Last Inspection Days :	N/R
CWA Informal Count :	N/R
CWA Formal Action Count :	N/R
CWA Last Formal Action Date :	N/R
CWA Penalties :	N/R
CWA Last Penalty Date :	N/R
CWA Last Penalty Amount :	N/R
CWA Quarters IN NC :	0
CWA Current Compliance Status :	No Violation Identified
CWA Current SNC Flag :	N
CWA 13 Quarters Compliance Status :	_____
CWA 13 Quarters Effluent Exceedances:	N/R
CWA Three-Year QNCR Codes :	N/R
DFR URL :	Click here for hyperlink provided by the agency.
Facility SIC :	4231
Facility NAICS :	48849 - Other Support Activities for Road Transportation
Facility Last Inspection EPA Date :	N/R
Facility Last Inspection State Date :	N/R
Facility Last Formal Act EPA Date :	N/R
Facility Last Formal Act State Date :	N/R
Facility Last Informal Act EPA Date :	N/R
Facility Last Informal Act State Date:	N/R
Facility Federal Agency :	N/R
TRI Reporter :	N/R
Facility Imp Water Flag :	Y
Current SNC Flag :	N
Indian County Flag :	N
Federal Flag :	N/R
US Mexico Border Flag :	N
Chesapeak Bay Flag :	N/R

Map Id: F32
 Direction: N
 Distance: 0.506 mi., 2675 ft.
 Elevation: 979 ft.
 Relative: Higher

Site Name : ECOLOGY AUTO PARTS, INC. | HERMAN WEISSKER, INC | Ruby Metals, inc. West Yard
 2820 INDUSTRIAL DR
 BLOOMINGTON | Bloomington | RIALTO, CA 92316

Database(s) : [AST - CA, CALEPA SITES - CA, CIWQS - CA, ECHO, FRS, HAZNET - CA, HWG - CA, ICIS, INACTIVE PCS, LUST REG 8 - CA, NPDES - CA, PCS FACILITY, RCRA_NONGEN, RFR - CA] **(cont.)**

Envirosite ID: 332341
 EPA ID: N/R

ECHO **(cont.)**

AIR Flag : N
 NPDES Flag : Y
 SDWIS Flag : N
 RCRA Flag : Y
 TRI Flag : N
 GHG Flag : N
 Major Flag : N/R
 Active Flag : Y
 NAA Flag : Y
 Latitude : 34.05015
 Longitude : -117.36862
 Last Date in Agency List : 2021-04-16

FRS

Facility Name : ECOLOGY AUTO PARTS INC
 Facility Address : 2820 INDUSTRIAL DR, BLOOMINGTON, CA 92316
 County : SAN BERNARDINO

Site Details

Registry ID : 110070202435
 FRS Facility URL : [Click here for hyperlink provided by the agency.](#)
 Last Date in Agency List : 2021-05-03

Source Description

Source Description :

The NPDES module of the Compliance Information System (ICIS) tracks surface water permits issued under the Clean Water Act. Under NPDES, all facilities that discharge pollutants from any point source into waters of the United States are required to obtain a permit. The permit will likely contain limits on what can be discharged, impose monitoring and reporting requirements, and include other provisions to ensure that the discharge does not adversely affect water quality.

Source Description :

RCRAInfo is EPA's comprehensive information system that supports the Resource Conservation and Recovery Act (RCRA) of 1976 and the Hazardous and Solid Waste Amendments (HSWA) of 1984 through the tracking of events and activities related to facilities that generate, transport, and treat, store, or dispose of hazardous waste. RCRAInfo allows RCRA program staff to track the notification, permit, compliance, and corrective action activities required under RCRA. RCRAInfo also supports generation of the National Hazardous Waste Biennial Report. All generators and treatment, storage, and disposal facilities who handle hazardous waste are required to report to the EPA Administrator at least once every two years to support creation of the Biennial Report.

Map Id: F32
 Direction: N
 Distance: 0.506 mi., 2675 ft.
 Elevation: 979 ft.
 Relative: Higher

Site Name : ECOLOGY AUTO PARTS, INC. | HERMAN WEISSKER, INC | Ruby Metals, inc. West Yard
 2820 INDUSTRIAL DR
 BLOOMINGTON | Bloomington | RIALTO, CA 92316

Database(s) : [AST - CA, CALEPA SITES - CA, CIWQS - CA, ECHO, FRS, HAZNET - CA, HWG - CA, ICIS, INACTIVE PCS, LUST REG 8 - CA, NPDES - CA, PCS FACILITY, RCRA_NONGEN, RFR - CA] **(cont.)**

Envirosite ID: 332341
 EPA ID: N/R

FRS **(cont.)**

FRS Environmental Interest Source and System ID : ICIS - CAZ492629
 RCRAINFO - CAL000427702

Facility Name : RUBY METALSNA INC. WEST YARD
 Facility Address : 2820 INDUSTRIAL DR, BLOOMINGTON, CA 92316
 County : SAN BERNARDINO COUNT

Site Details

Registry ID : 110066076631
 FRS Facility URL : [Click here for hyperlink provided by the agency.](#)
 Last Date in Agency List : 2021-05-03

Source Description

Source Description :

The California Environmental Protection Agency (CalEPA) has recently implemented a new data warehouse system (nSite). This data warehouse combines and merges facility and site information from five different systems managed within CalEPA. The five systems are: California Environmental Reporting System (CERS), EnviroStor, GeoTracker, California Integrated Water Quality System (CIWQS), and Toxic Release Inventory (TRI).

FRS Environmental Interest Source and System ID : CA-ENVIROVIEW - 149433

HAZNET - CA

Facility Name : ECOLOGY AUTO PARTS INC
 Facility Address : 2820 INDUSTRIAL DR, BLOOMINGTON, CA 92316
 County : SAN BERNARDINO

Site Details

Generator EPA ID : CAL000427702
 Active : Active
 Category : STATE
 Facility Types : N/R
 Type : PERMANENT
 Contact Name : N/R
 Contact Phone : N/R
 Facility Mailing Address : 14150 VINE PLACE, CERRITOS, CA 90703

Map Id: F32
 Direction: N
 Distance: 0.506 mi., 2675 ft.
 Elevation: 979 ft.
 Relative: Higher

Envirosite ID: 332341
 EPA ID: N/R

Site Name : ECOLOGY AUTO PARTS, INC. | HERMAN WEISSKER, INC | Ruby Metals, inc. West Yard
 2820 INDUSTRIAL DR
 BLOOMINGTON | Bloomington | RIALTO, CA 92316

Database(s) : [AST - CA, CALEPA SITES - CA, CIWQS - CA, ECHO, FRS, HAZNET - CA, HWG - CA, ICIS, INACTIVE PCS, LUST REG 8 - CA, NPDES - CA, PCS FACILITY, RCRA_NONGEN, RFR - CA] **(cont.)**

HAZNET - CA **(cont.)**

Latitude : 34.05014100
 Longitude : -117.36860400
 Agency Hyperlink : [Click here for hyperlink provided by the agency.](#)
 Last Date in Agency List : 2021-07-08

Waste Generator Details
 State Waste :

2019: 241 - Tank bottom waste, 6.25500 tons to CAT080013352

Facility Name : HERMAN WEISSKER INC
 Facility Address : 2820 INDUSTRIAL DR, RIALTO, CA 92316
 County : SAN BERNARDINO

Site Details

Generator EPA ID : CAD982002339
 Active : Inactive
 Category : FEDERAL
 Facility Types : N/R
 Type : PERMANENT
 Contact Name : N/R
 Contact Phone : N/R
 Facility Mailing Address : 3366 CHERRY AVE, LONG BEACH, CA 908070000
 Latitude : 34.05111600
 Longitude : -117.36976291
 Agency Hyperlink : [Click here for hyperlink provided by the agency.](#)
 Last Date in Agency List : 2021-07-08

Waste Generator Details
 State Waste :

1997: 223 - Unspecified oil-containing waste, 1.3761 tons to CAT080013352
 1995: 223 - Unspecified oil-containing waste, 1.3761 tons to CAT080013352

Facility Name : RUBY METALS INC
 Facility Address : 2820 INDUSTRIAL DR, BLOOMINGTON, CA 92316
 County : SAN BERNARDINO

Site Details

Generator EPA ID : CAL000339323
 Active : Inactive

Map Id: F32
 Direction: N
 Distance: 0.506 mi., 2675 ft.
 Elevation: 979 ft.
 Relative: Higher

Site Name : ECOLOGY AUTO PARTS, INC. | HERMAN WEISSKER, INC | Ruby Metals, inc. West Yard
 2820 INDUSTRIAL DR
 BLOOMINGTON | Bloomington | RIALTO, CA 92316

Database(s) : [AST - CA, CALEPA SITES - CA, CIWQS - CA, ECHO, FRS, HAZNET - CA, HWG - CA, ICIS, INACTIVE PCS, LUST REG 8 - CA, NPDES - CA, PCS FACILITY, RCRA_NONGEN, RFR - CA] **(cont.)**

Envirosite ID: 332341
 EPA ID: N/R

HAZNET - CA **(cont.)**

Category :	STATE
Facility Types :	N/R
Type :	PERMANENT
Contact Name :	N/R
Contact Phone :	N/R
Facility Mailing Address :	2805 INDUSTRIAL DR, BLOOMINGTON, CA 923163249
Latitude :	34.05111600
Longitude :	-117.36976291
Agency Hyperlink :	Click here for hyperlink provided by the agency.
Last Date in Agency List :	2021-07-08

HWG - CA

Facility Name :	ECOLOGY AUTO PARTS INC
Facility Address :	2820 INDUSTRIAL DR, BLOOMINGTON, CA 92316
County :	SAN BERNARDINO

EPA ID :	CAL000427702
Status :	Active
Category :	STATE
Type :	PERMANENT
Facility Type :	N/R
Mailing Address :	14150 VINE PLACE, CERRITOS, CA 90703
Owner Name :	AARON SIROONIAN
Owner Address :	14150 VINE PLACE, CERRITOS, CA 90703
Operator Name :	APRIL MORONES
Operator Address :	14150 VINE PLACE, CERRITOS, CA 90703
Latitude :	34.050141
Longitude :	-117.368604

Facility Name :	HERMAN WEISSKER INC
Facility Address :	2820 INDUSTRIAL DR, RIALTO, CA 92316
County :	SAN BERNARDINO

EPA ID :	CAD982002339
Status :	Inactive
Category :	FEDERAL
Type :	PERMANENT
Facility Type :	N/R
Mailing Address :	3366 CHERRY AVE, LONG BEACH, CA 908070000
Owner Name :	N/R
Owner Address :	N/A
Operator Name :	UNDELIVERABLE PER SURVEY
Operator Address :	N/A
Latitude :	34.051116
Longitude :	-117.369763

Map Id: F32
 Direction: N
 Distance: 0.506 mi., 2675 ft.
 Elevation: 979 ft.
 Relative: Higher

Site Name : ECOLOGY AUTO PARTS, INC. | HERMAN WEISSKER, INC | Ruby Metals, inc. West Yard
 2820 INDUSTRIAL DR
 BLOOMINGTON | Bloomington | RIALTO, CA 92316

Database(s) : [AST - CA, CALEPA SITES - CA, CIWQS - CA, ECHO, FRS, HAZNET - CA, HWG - CA, ICIS, INACTIVE PCS, LUST REG 8 - CA, NPDES - CA, PCS FACILITY, RCRA_NONGEN, RFR - CA] **(cont.)**

Envirosite ID: 332341
 EPA ID: N/R

HWG - CA **(cont.)**

Facility Name :	RUBY METALS INC
Facility Address :	2820 INDUSTRIAL DR, BLOOMINGTON, CA 92316
County :	SAN BERNARDINO
EPA ID :	CAL000339323
Status :	Inactive
Category :	STATE
Type :	PERMANENT
Facility Type :	N/R
Mailing Address :	2805 INDUSTRIAL DR, BLOOMINGTON, CA 923163249
Owner Name :	PETER CHEN
Owner Address :	16609 BEN CT, RIVERSIDE, CA 925045701
Operator Name :	BRIAN CHEN
Operator Address :	2805 INDUSTRIAL DR, BLOOMINGTON, CA 92316
Latitude :	34.051116
Longitude :	-117.369763

ICIS

Facility Name :	ECOLOGY AUTO PARTS INC
Facility Address :	2820 INDUSTRIAL DRIVE, BLOOMINGTON, CA 92316

Site Details

NPDES ID :	CAZ492629
ICIS Facility Interest ID :	3600825877
Facility UIN :	110070202435
Facility Type Code :	Privately Owned Facility
Impaired Waters :	303(D) Listed
Latitude :	34.05015
Longitude :	-117.36862
Last Date in Agency List :	2021-05-17

Facility NAICS

NAICS Code :	N/R
NAICS Description :	N/R

Facility SIC

SIC Code :	4231
SIC Description :	Trucking Terminal Facilities

Map Id: F32
 Direction: N
 Distance: 0.506 mi., 2675 ft.
 Elevation: 979 ft.
 Relative: Higher

Site Name : ECOLOGY AUTO PARTS, INC. | HERMAN WEISSKER, INC | Ruby Metals, inc. West Yard
 2820 INDUSTRIAL DR
 BLOOMINGTON | Bloomington | RIALTO, CA 92316

Database(s) : [AST - CA, CALEPA SITES - CA, CIWQS - CA, ECHO, FRS, HAZNET - CA, HWG - CA, ICIS, INACTIVE PCS, LUST REG 8 - CA, NPDES - CA, PCS FACILITY, RCRA_NONGEN, RFR - CA] **(cont.)**

Envirosite ID: 332341
 EPA ID: N/R

INACTIVE PCS

Issue Date : 2018-01-12
 Original Issue Date : 2018-01-12
 Effective Date : 2018-01-12
 Expiration Date : 2020-06-30
 Retirement Date : N/R
 Termination Date : N/R
 Issuing Agency : CA Waterboards
 Agency Type : State
 Activity ID : 3601329929
 External Permit Number : CAZ492629
 Facility Type Indicator : NON-POTW
 Permit Type : General Permit Covered Facility-NPDES)
 Major Minor Status : N
 Permit Status : Expired
 Total Design Flow Number : N/R
 Actual Average Flow Number : N/R
 State Water Body : N/R
 State Water Body Name : N/R
 Permit Name : Ecology Auto Parts Inc
 Permit Comp Status : Y
 RNC Tracking : Y
 Master External Permit Number : CAS000001
 TMDL Interface : N/R
 EDMR Authorization : N
 Pretreatment Indicator : N/R
 Last Date in Agency List : 2021-06-11

LUST REG 8 - CA

Facility Name : HERMAN WEISSKER, INC
 Facility Address : 2820 INDUSTRIAL DR, BLOOMINGTON, CA 92316
 County : San Bernardino

Site Details

Status Date : 1997-08-13
 Status : Completed - Case Closed
 Begin Date : 1997-06-13
 Global ID : T0607100450
 Region : REGION 8
 Site History : N/R
 RB Case Number : 083603028T
 Potential Media Affected : Soil
 Potential Contaminants of Concern : Diesel
 Local Agency : N/R
 Local Case Number : 97045
 Lead Agency : SAN BERNARDINO COUNTY
 File Location : Local Agency

Map Id: F32
 Direction: N
 Distance: 0.506 mi., 2675 ft.
 Elevation: 979 ft.
 Relative: Higher

Site Name : ECOLOGY AUTO PARTS, INC. | HERMAN WEISSKER, INC | Ruby Metals, inc. West Yard
 2820 INDUSTRIAL DR
 BLOOMINGTON | Bloomington | RIALTO, CA 92316

Database(s) : [AST - CA, CALEPA SITES - CA, CIWQS - CA, ECHO, FRS, HAZNET - CA, HWG - CA, ICIS, INACTIVE PCS, LUST REG 8 - CA, NPDES - CA, PCS FACILITY, RCRA_NONGEN, RFR - CA] **(cont.)**

Envirosite ID: 332341
 EPA ID: N/R

LUST REG 8 - CA **(cont.)**

CUF Case :	NO
Caseworker :	N/R
Case Type :	LUST Cleanup Site
How Discovered :	N/R
How Discovered Description :	N/R
Stop Method :	N/R
Stop Description :	N/R
Calwater Watershed Name :	Santa Ana River - Middle Santa Ana River - Riverside (801.27)
DWR Groundwater Subbasin Name :	Upper Santa Ana Valley - Riverside-Arlington (8-002.03)
Disadvantaged Community :	N/R
Latitude :	34.049812
Longitude :	-117.368212
Agency URL :	Click here for hyperlink provided by the agency.
Last Date in Agency List :	2021-05-27

Contacts Summary

Global ID :	T0607100450
Contact Name :	CARL BERNHARDT
Contact Type :	Regional Board Caseworker
Organization Name :	SANTA ANA RWQCB (REGION 8)
Address :	3737 MAIN STREET, SUITE 500
City :	RIVERSIDE
Phone Number :	9517824495
Email :	carl.bernhardt@waterboards.ca.gov

Regulatory Activities

Date :	1997-08-13
Global ID :	T0607100450
Action Type :	ENFORCEMENT
Action :	Closure/No Further Action Letter

Date :	1997-07-18
Global ID :	T0607100450
Action Type :	ENFORCEMENT
Action :	Closure/No Further Action Letter

Date :	1997-07-11
Global ID :	T0607100450
Action Type :	Other
Action :	Leak Reported

Map Id: F32
 Direction: N
 Distance: 0.506 mi., 2675 ft.
 Elevation: 979 ft.
 Relative: Higher

Site Name : ECOLOGY AUTO PARTS, INC. | HERMAN WEISSKER, INC | Ruby Metals, inc. West Yard
 2820 INDUSTRIAL DR
 BLOOMINGTON | Bloomington | RIALTO, CA 92316

Database(s) : [AST - CA, CALEPA SITES - CA, CIWQS - CA, ECHO, FRS, HAZNET - CA, HWG - CA, ICIS, INACTIVE PCS, LUST REG 8 - CA, NPDES - CA, PCS FACILITY, RCRA_NONGEN, RFR - CA] **(cont.)**

Envirosite ID: 332341
 EPA ID: N/R

LUST REG 8 - CA **(cont.)**

Date : 1997-06-13
 Global ID : T0607100450
 Action Type : REMEDIATION
 Action : Excavation

Date : 1997-06-13
 Global ID : T0607100450
 Action Type : Other
 Action : Leak Discovery

Status History

Status Date : 1997-08-13
 Global ID : T0607100450
 Status : Completed - Case Closed

Status Date : 1997-06-13
 Global ID : T0607100450
 Status : Open - Case Begin Date

Status Date : 1997-06-13
 Global ID : T0607100450
 Status : Open - Site Assessment

NPDES - CA

Facility Name : Ecology Auto Parts Inc
 Facility Address : 2820 Industrial Drive, Bloomington, 92316
 County : San Bernardino

Effective Date : 2018-01-12
 Adoption Date : N/R
 Expiration Date : N/R
 Termination Date : N/R
 Order Number : 97-03-DWQ
 NPDES Number : CAS000001
 WDID : 8 36I027534
 RM Status : Active
 Reg Meas ID : 492629
 Reg Meas Type : Enrollee
 Program : Industrial
 Facility Place ID : N/R
 Region Code : 8
 Discharger ID : 0

Map Id: F32
 Direction: N
 Distance: 0.506 mi., 2675 ft.
 Elevation: 979 ft.
 Relative: Higher

Site Name : ECOLOGY AUTO PARTS, INC. | HERMAN WEISSKER, INC | Ruby Metals, inc. West Yard
 2820 INDUSTRIAL DR
 BLOOMINGTON | Bloomington | RIALTO, CA 92316

Database(s) : [AST - CA, CALEPA SITES - CA, CIWQS - CA, ECHO, FRS, HAZNET - CA, HWG - CA, ICIS, INACTIVE PCS, LUST REG 8 - CA, NPDES - CA, PCS FACILITY, RCRA_NONGEN, RFR - CA] **(cont.)**

Envirosite ID: 332341
 EPA ID: N/R

NPDES - CA **(cont.)**

Discharger : Ecology Auto Parts Inc
 Discharger Address : 14150 Vine Place, Cerritos, California 90703
 Last Date in Agency List : 2021-07-05

PCS FACILITY

Issue Date : 2018-01-12
 Original Issue Date : 2018-01-12
 Effective Date : 2018-01-12
 Expiration Date : 2020-06-30
 Retirement Date : N/R
 Termination Date : N/R
 Issuing Agency : CA Waterboards
 Agency Type : State
 Activity ID : 3601329929
 External Permit Number : CAZ492629
 Facility Type Indicator : NON-POTW
 Permit Type : General Permit Covered Facility-NPDES)
 Major Minor Status : N
 Permit Status : Effective
 Total Design Flow Number : N/R
 Actual Average Flow Number : N/R
 State Water Body : N/R
 State Water Body Name : N/R
 Permit Name : Ecology Auto Parts Inc
 Permit Comp Status : Y
 RNC Tracking : Y
 Master External Permit Number : CAS000001
 TMDL Interface : N/R
 EDMR Authorization : N
 Pretreatment Indicator : N/R
 Last Date in Agency List : 2020-02-11

RCRA_NONGEN

Facility Name : ECOLOGY AUTO PARTS INC
 Facility Address : 2820 INDUSTRIAL DR, BLOOMINGTON, CA 92316
 County : SAN BERNARDINO

Date Form Received by Agency : 2017-05-10
 EPA ID : CAL000427702
 Mailing Address : 14150 VINE PLACE, CERRITOS, CA 90703
 Contact : REGINA CORONADO
 Contact Address : 14150 VINE PLACE, CERRITOS, CA 90703
 Contact Country : N/R
 Contact Telephone : 562-921-9974
 Contact Email : GCORONADO@ECOPARTS.COM
 EPA Region : 09

Map Id: F32
 Direction: N
 Distance: 0.506 mi., 2675 ft.
 Elevation: 979 ft.
 Relative: Higher

Site Name : ECOLOGY AUTO PARTS, INC. | HERMAN WEISSKER, INC | Ruby Metals, inc. West Yard
 2820 INDUSTRIAL DR
 BLOOMINGTON | Bloomington | RIALTO, CA 92316

Database(s) : [AST - CA, CALEPA SITES - CA, CIWQS - CA, ECHO, FRS, HAZNET - CA, HWG - CA, ICIS, INACTIVE PCS, LUST REG 8 - CA, NPDES - CA, PCS FACILITY, RCRA_NONGEN, RFR - CA] **(cont.)**

Envirosite ID: 332341
 EPA ID: N/R

RCRA_NONGEN **(cont.)**

Land Type :	Not Reported
Source Type :	Implementer
Classification :	Not a generator, verified
Description :	Not a generator, verified
Last Date in Agency List :	2021-04-26

Owner/Operator Summary

Owner/Operator Name :	AARON SIROONIAN
Owner/Operator Address :	14150 VINE PLACE, CERRITOS, CA 90703
Owner/Operator Country :	N/R
Owner/Operator Telephone :	562-921-9974
Owner/Operator Email :	N/R
Owner/Operator Fax :	N/R
Legal Status :	Other land type
Owner/Operator Type :	Owner
Owner/Operator Start Date :	N/R
Owner/Operator End Date :	N/R

Owner/Operator Name :	REGINA CORONADO
Owner/Operator Address :	14150 VINE PLACE, CERRITOS, CA 90703
Owner/Operator Country :	N/R
Owner/Operator Telephone :	562-921-9974
Owner/Operator Email :	N/R
Owner/Operator Fax :	N/R
Legal Status :	Other land type
Owner/Operator Type :	Operator
Owner/Operator Start Date :	N/R
Owner/Operator End Date :	N/R

Handler Activities Summary

U.S. Importer of Hazardous Waste :	N
Mixed Waste (Haz. and Radioactive) :	N
Recycler of Hazardous Waste :	N
Transporter of Hazardous Waste :	N
Treater, Storer or Disposer of HW :	N
Underground Injection Activity :	N
On-site Burner Exemption :	N
Furnace Exemption :	N
Used Oil Fuel Burner :	N
Used Oil Processor :	N
Used Oil Refiner :	N
Used Oil Fuel Marketer to Burner :	N
Used Oil Specification Marketer :	N
Used Oil Transfer Facility :	N

Map Id: F32
 Direction: N
 Distance: 0.506 mi., 2675 ft.
 Elevation: 979 ft.
 Relative: Higher

Site Name : ECOLOGY AUTO PARTS, INC. | HERMAN WEISSKER, INC | Ruby Metals, inc. West Yard
 2820 INDUSTRIAL DR
 BLOOMINGTON | Bloomington | RIALTO, CA 92316

Database(s) : [AST - CA, CALEPA SITES - CA, CIWQS - CA, ECHO, FRS, HAZNET - CA, HWG - CA, ICIS, INACTIVE PCS, LUST REG 8 - CA, NPDES - CA, PCS FACILITY, RCRA_NONGEN, RFR - CA] **(cont.)**

EnviroSite ID: 332341
EPA ID: N/R

RCRA_NONGEN **(cont.)**

Used Oil Transporter : N

Notices of Violations Summary
 Regulation Violated : N

RFR - CA

Facility Name : Ecology Auto Parts Inc
 Facility Address : 2820 Industrial Drive, Bloomington, CA 92316
 County : San Bernardino

Effective Date : 2018-01-12
 Adoption Date : N/R
 Termination Date : N/R
 Expiration/Review Date : N/R
 NPDES Number : CAS000001
 Order Number : 2014-0057-DWQ
 WDID : 8 36I027534
 SIC/NAICS : 4231
 Program : INDSTW
 Regulatory Measure Status : Active
 Regulatory Measure Type : Storm water industrial

Place/Project Type : Industrial - Terminal and Joint Terminal Maintenance Facilities for Motor Freight Transportation

Region : 8
 Design Flow : N/R
 Major/Minor : N/R
 Complexity : N/R
 TTWQ : N/R
 Number of Enforcement Actions within Five Years: N/R
 Number of Violations within Five Years: N/R
 Agency : Ecology Auto Parts Inc
 Agency Address : 14150 Vine Place, Cerritos , CA 90703
 Latitude : 34.05015
 Longitude : -117.36862
 Last Date in Agency List : 2021-03-30

Map Id: F33
 Direction: N
 Distance: 0.521 mi., 2750 ft.
 Elevation: 980 ft.
 Relative: Higher

Site Name : Atlas Pac Corp | ATLAS PACIFIC CORPORATION
 2803 INDUSTRIAL DR | RUSS RICHTER
 2803 INDUSTRIAL DR
 BLOOMINGTON | RIALTO | Bloomington, CA

Database(s) : [BRS, CALEPA SITES - CA, CIWQS - CA, ECHO, EMI - CA, FRS, HAZMAT_SAN BERNARDINO COUNTY - CA, HAZNET - CA, HWG - CA, ICIS, INACTIVE PCS, NPDES - CA, PCS FACILITY, PRP-CORP, RCRA_LQG, RCRA_SQG, RFR - CA, TRIS]

Envirosite ID: 725570
 EPA ID: N/R

BRS

Facility Name : ATLAS PACIFIC CORP
 Facility Address : 2803 INDUSTRIAL DR, BLOOMINGTON, CA 92316-0000
 County : SAN BERNARDINO

Site Details

Date Form Received by Agency : 2018-03-01
 EPA ID : CAL000074687
 Mailing Address : P.O. BOX 726, COLTON, CA 92324
 Contact : ROGER FUMEY
 Contact Address : P.O. BOX 726, COLTON, CA 92324
 Contact Country : US
 Contact Telephone : 909-421-1200
 Contact Email : ROGER@ATLASPACIFIC.NET
 EPA Region : 09
 Land Type : Private
 Source Type : Annual/Biennial Report updated with Notification
 Classification : Small Quantity Generator

Description : Handlers that generate more than 100 and less than 1000 kilograms of hazardous waste during any calendar month and accumulate less than 6000 kg of hazardous waste at any time; or generate 100 kg or less of hazardous waste during any calendar month, and accumulate more than 1000 kg of hazardous waste at any time.

Last Date in Agency List : 2021-04-26

Owner/Operator Summary

Owner/Operator Name : ATLAS PACIFIC CORPORATION
 Owner/Operator Address : 2803 INDUSTRIAL DR, BLOOMINGTON, CA 92316-0000
 Owner/Operator Country : US
 Owner/Operator Telephone : 909-421-1200
 Owner/Operator Email : ROGER@ATLASPACIFIC.NET
 Owner/Operator Fax : N/R
 Legal Status : Private
 Owner/Operator Type : Operator
 Owner/Operator Start Date : 1991-12-01
 Owner/Operator End Date : N/R

Owner/Operator Name : CAROL. S. WOOLFSON FAMILY TRUST
 Owner/Operator Address : P.O. BOX 726, COLTON, CA 92324
 Owner/Operator Country : US
 Owner/Operator Telephone : 909-421-1200

Map Id: F33
 Direction: N
 Distance: 0.521 mi., 2750 ft.
 Elevation: 980 ft.
 Relative: Higher

Site Name : Atlas Pac Corp | ATLAS PACIFIC CORPORATION
 2803 INDUSTRIAL DR | RUSS RICHTER
 2803 INDUSTRIAL DR
 BLOOMINGTON | RIALTO | Bloomington, CA

Database(s) : [BRS, CALEPA SITES - CA, CIWQS - CA, ECHO, EMI - CA, FRS, HAZMAT_SAN BERNARDINO COUNTY - CA, HAZNET - CA, HWG - CA, ICIS, INACTIVE PCS, NPDES - CA, PCS FACILITY, PRP-CORP, RCRA_LQG, RCRA_SQG, RFR - CA, TRIS]
(cont.)

EnviroSite ID: 725570
 EPA ID: N/R

BRS (cont.)

Owner/Operator Email : ROGER@ATLASPACIFIC.NET
 Owner/Operator Fax : N/R
 Legal Status : Private
 Owner/Operator Type : Owner
 Owner/Operator Start Date : 1990-06-01
 Owner/Operator End Date : N/R

Waste Activity Monitoring

Report Cycle : 2017
 Hazardous Waste Page Number : 1
 Hazardous Waste Sub-Page Number : 1
 BR Form : GM
 Waste Description : RQ, NA3077, HAZARDOUS WASTE, SOLID, N.O.S., (LEAD, CADMIUM), 9, PGIII
 Primary NAICS : 423930 - Recyclable Material Merchant Wholesalers

Source Code : G21 - Air pollution control devices (baghouse dust or ash from stack scrubbers or precipitators; vapor collection, etc.)

Form Code : W319 - Other inorganic solids (specify in comments)

Management Method : H132 - Landfill or surface impoundment that will be closed as landfill (to include prior treatment and/or stabilization)

Generation Tons : 8.25
 Managed Tons : 0
 Shipped Tons : 8.25
 Received Tons : 0
 Receiver ID : CAT000646117
 Receiver State : CA
 Shipper ID : CAL000074687
 Shipper State : CA
 Waste Minimization : B - Cont. initiative to recycle waste on- or off-site
 Waste Code List : D006, D008
 Waste Code Group : TCMT - D004-D011 combinations
 Waste Generation Type : N/R

Report Cycle : 2015
 Hazardous Waste Page Number : 1
 Hazardous Waste Sub-Page Number : 1
 BR Form : GM
 Waste Description : ZINC OXIDE BAGHOUSE DUST-AIR POLLUTION CONTROL FOR ZINC FURNACE
 Primary NAICS : 33142 - Copper Rolling, Drawing, Extruding, and Alloying

Map Id: F33
 Direction: N
 Distance: 0.521 mi., 2750 ft.
 Elevation: 980 ft.
 Relative: Higher

Site Name : Atlas Pac Corp | ATLAS PACIFIC CORPORATION
 2803 INDUSTRIAL DR | RUSS RICHTER
 2803 INDUSTRIAL DR
 BLOOMINGTON | RIALTO | Bloomington, CA

Database(s) : [BRS, CALEPA SITES - CA, CIWQS - CA, ECHO, EMI - CA, FRS, HAZMAT_SAN BERNARDINO COUNTY - CA, HAZNET - CA, HWG - CA, ICIS, INACTIVE PCS, NPDES - CA, PCS FACILITY, PRP-CORP, RCRA_LQG, RCRA_SQG, RFR - CA, TRIS]
(cont.)

Envirosite ID: 725570
 EPA ID: N/R

BRS (cont.)

Source Code : G21 - Air pollution control devices (baghouse dust or ash from stack scrubbers or precipitators; vapor collection, etc.)

Form Code : W319 - Other inorganic solids (specify in comments)

Management Method : H132 - Landfill or surface impoundment that will be closed as landfill (to include prior treatment and/or stabilization)

Generation Tons : 28.64
 Managed Tons : 0
 Shipped Tons : 28.64
 Received Tons : 0
 Receiver ID : NVT330010000
 Receiver State : NV
 Shipper ID : CAL000074687
 Shipper State : CA
 Waste Minimization : B - Cont. initiative to recycle waste on- or off-site
 Waste Code List : D006, D008
 Waste Code Group : TCMT - D004-D011 combinations
 Waste Generation Type : N/R

Report Cycle : 2015
 Hazardous Waste Page Number : 1
 Hazardous Waste Sub-Page Number : 2
 BR Form : GM
 Waste Description : ZINC OXIDE BAGHOUSE DUST-AIR POLLUTION CONTROL FOR ZINC FURNACE
 Primary NAICS : 33142 - Copper Rolling, Drawing, Extruding, and Alloying

Source Code : G21 - Air pollution control devices (baghouse dust or ash from stack scrubbers or precipitators; vapor collection, etc.)

Form Code : W319 - Other inorganic solids (specify in comments)

Management Method : H039 - Other recovery or reclamation for reuse including acid regeneration, organics recovery, etc. (specify in comments)

Generation Tons : 17
 Managed Tons : 0
 Shipped Tons : 17
 Received Tons : 0
 Receiver ID : NVT330010000
 Receiver State : NV
 Shipper ID : CAL000074687
 Shipper State : CA
 Waste Minimization : B - Cont. initiative to recycle waste on- or off-site

Map Id: F33
 Direction: N
 Distance: 0.521 mi., 2750 ft.
 Elevation: 980 ft.
 Relative: Higher

Site Name : Atlas Pac Corp | ATLAS PACIFIC CORPORATION
 2803 INDUSTRIAL DR | RUSS RICHTER
 2803 INDUSTRIAL DR
 BLOOMINGTON | RIALTO | Bloomington, CA

Database(s) : [BRS, CALEPA SITES - CA, CIWQS - CA, ECHO, EMI - CA, FRS, HAZMAT_SAN BERNARDINO COUNTY - CA, HAZNET - CA, HWG - CA, ICIS, INACTIVE PCS, NPDES - CA, PCS FACILITY, PRP-CORP, RCRA_LQG, RCRA_SQG, RFR - CA, TRIS]
(cont.)

Envirosite ID: 725570
 EPA ID: N/R

BRS (cont.)

Waste Code List : D006, D008
 Waste Code Group : TCMT - D004-D011 combinations
 Waste Generation Type : N/R

Facility Name : ATLAS PACIFIC CORPORATION
 Facility Address : 2803 INDUSTRIAL DRIVE, BLOOMINGTON, CA 92316
 County : SAN BERNARDINO

Site Details

Date Form Received by Agency : 2020-02-28
 EPA ID : CAR000294017
 Mailing Address : P.O. BOX 726, COLTON, CA 92324
 Contact : JANET ECHEVERRIA
 Contact Address : 2803 INDUSTRIAL DRIVE, BLOOMINGTON, CA 92316
 Contact Country : US
 Contact Telephone : 909-421-1200
 Contact Email : JANET@ATLASPACIFIC.NET
 EPA Region : 09
 Land Type : Private
 Source Type : Annual/Biennial Report updated with Notification
 Classification : Large Quantity Generator

Description :

Handlers that generate 1,000 kg or more of hazardous waste during any calendar month; or generate more than 1 kg of acutely hazardous waste during any calendar month; or generate more than 100 kg of any residue or contaminated soil, waste or other debris resulting from the cleanup of a spill, into or on any land or water, of acutely hazardous waste during any calendar month; or generate 1 kg or less of acutely hazardous waste during any calendar month, and accumulate more than 1 kg of acutely hazardous waste at any time; or generate 100 kg or less of any residue or contaminated soil, waste or other debris resulting from the cleanup of a spill, into or on any land or water, of acutely hazardous waste during any calendar month, and accumulated more than 100 kg of that material at any time.

Last Date in Agency List : 2021-04-26

Owner/Operator Summary

Owner/Operator Name : ATLAS PACIFIC CORPORATION
 Owner/Operator Address : 2803 INDUSTRIAL DRIVE, BLOOMINGTON, CA 92316
 Owner/Operator Country : US
 Owner/Operator Telephone : 909-421-1200
 Owner/Operator Email : ROGER@ATLASPACIFIC.NET
 Owner/Operator Fax : 909-421-0618

Map Id: F33
 Direction: N
 Distance: 0.521 mi., 2750 ft.
 Elevation: 980 ft.
 Relative: Higher

EnviroSite ID: 725570
 EPA ID: N/R

Site Name : Atlas Pac Corp | ATLAS PACIFIC CORPORATION
 2803 INDUSTRIAL DR | RUSS RICHTER
 2803 INDUSTRIAL DR
 BLOOMINGTON | RIALTO | Bloomington, CA

Database(s) : [BRS, CALEPA SITES - CA, CIWQS - CA, ECHO, EMI - CA, FRS, HAZMAT_SAN BERNARDINO COUNTY - CA, HAZNET - CA, HWG - CA, ICIS, INACTIVE PCS, NPDES - CA, PCS FACILITY, PRP-CORP, RCRA_LQG, RCRA_SQG, RFR - CA, TRIS]
(cont.)

BRS (cont.)

Legal Status : Private
 Owner/Operator Type : Operator
 Owner/Operator Start Date : 1991-12-01
 Owner/Operator End Date : N/R

Owner/Operator Name : CAROL S. WOOLFSON FAMILY TRUST
 Owner/Operator Address : P.O. BOX 726, COLTON, CA 92324
 Owner/Operator Country : US
 Owner/Operator Telephone : 909-421-1200
 Owner/Operator Email : ROGER@ATLASPACIFIC.NET
 Owner/Operator Fax : 909-421-0618
 Legal Status : Private
 Owner/Operator Type : Owner
 Owner/Operator Start Date : 1990-06-01
 Owner/Operator End Date : N/R

Waste Activity Monitoring

Report Cycle : 2019
 Hazardous Waste Page Number : 1
 Hazardous Waste Sub-Page Number : 1
 BR Form : GM

Waste Description : UN3077, WASTE ENVIRONMENTALLY HAZARDOUS SUBSTANCES, SOLID, N.O.S. (CADMIUM, LEAD) 9, PG III

Primary NAICS : 331492 - Secondary Smelting, Refining, and Alloying of Nonferrous Metal (except Copper and Aluminum)

Source Code : G21 - Air pollution control devices (baghouse dust or ash from stack scrubbers or precipitators; vapor collection, etc.)

Form Code : W319 - Other inorganic solids (specify in comments)

Management Method : H132 - Landfill or surface impoundment that will be closed as landfill (to include prior treatment and/or stabilization)

Generation Tons : 52.718
 Managed Tons : 0
 Shipped Tons : 52.718
 Received Tons : 0
 Receiver ID : NVT330010000
 Receiver State : NV

Map Id: F33
 Direction: N
 Distance: 0.521 mi., 2750 ft.
 Elevation: 980 ft.
 Relative: Higher

Site Name : Atlas Pac Corp | ATLAS PACIFIC CORPORATION
 2803 INDUSTRIAL DR | RUSS RICHTER
 2803 INDUSTRIAL DR
 BLOOMINGTON | RIALTO | Bloomington, CA

Database(s) : [BRS, CALEPA SITES - CA, CIWQS - CA, ECHO, EMI - CA, FRS, HAZMAT_SAN BERNARDINO COUNTY - CA, HAZNET - CA, HWG - CA, ICIS, INACTIVE PCS, NPDES - CA, PCS FACILITY, PRP-CORP, RCRA_LQG, RCRA_SQG, RFR - CA, TRIS]
(cont.)

EnviroSite ID: 725570
 EPA ID: N/R

BRS (cont.)

Shipper ID :	CAR000294017
Shipper State :	CA
Waste Minimization :	B - Cont. initiative to recycle waste on- or off-site
Waste Code List :	D006, D008
Waste Code Group :	TCMT - D004-D011 combinations
Waste Generation Type :	N/R
Report Cycle :	2019
Hazardous Waste Page Number :	2
Hazardous Waste Sub-Page Number :	1
BR Form :	GM
Waste Description :	NA3077, HAZARDOUS WASTE, SOLID, N.O.S. (LEAD, CADMIUM), 9, PGIII
Primary NAICS :	331492 - Secondary Smelting, Refining, and Alloying of Nonferrous Metal (except Copper and Aluminum)
Source Code :	G21 - Air pollution control devices (baghouse dust or ash from stack scrubbers or precipitators; vapor collection, etc.)
Form Code :	W319 - Other inorganic solids (specify in comments)
Management Method :	H132 - Landfill or surface impoundment that will be closed as landfill (to include prior treatment and/or stabilization)
Generation Tons :	1.59
Managed Tons :	0
Shipped Tons :	1.59
Received Tons :	0
Receiver ID :	NVT330010000
Receiver State :	NV
Shipper ID :	CAR000294017
Shipper State :	CA
Waste Minimization :	B - Cont. initiative to recycle waste on- or off-site
Waste Code List :	D006, D008
Waste Code Group :	TCMT - D004-D011 combinations
Waste Generation Type :	N/R

CALEPA SITES - CA

Facility Name :	Atlas Pac Corp
Facility Address :	2803 INDUSTRIAL DR, BLOOMINGTON, 92316
Site ID :	526727
EI ID :	206690

Map Id: F33
 Direction: N
 Distance: 0.521 mi., 2750 ft.
 Elevation: 980 ft.
 Relative: Higher

EnviroSite ID: 725570
 EPA ID: N/R

Site Name : Atlas Pac Corp | ATLAS PACIFIC CORPORATION
 2803 INDUSTRIAL DR | RUSS RICHTER
 2803 INDUSTRIAL DR
 BLOOMINGTON | RIALTO | Bloomington, CA

Database(s) : [BRS, CALEPA SITES - CA, CIWQS - CA, ECHO, EMI - CA, FRS, HAZMAT_SAN BERNARDINO COUNTY - CA, HAZNET - CA, HWG - CA, ICIS, INACTIVE PCS, NPDES - CA, PCS FACILITY, PRP-CORP, RCRA_LQG, RCRA_SQG, RFR - CA, TRIS]
(cont.)

CALEPA SITES - CA (cont.)

EI Description : Industrial Facility Storm Water
 Latitude : 34.051260
 Longitude : -117.369830
 Agency Hyperlink : [Click here for hyperlink provided by the agency.](#)
 Last Date in Agency List : 2021-04-29

Facility Name : ATLAS PACIFIC CORP
 Facility Address : 2803 INDUSTRIAL DR, RIALTO, 92316

Site ID : 386777
 EI ID : 10035826
 EI Description : Hazardous Waste Generator
 Latitude : 34.051327
 Longitude : -117.370010
 Agency Hyperlink : [Click here for hyperlink provided by the agency.](#)
 Last Date in Agency List : 2021-04-29

Site ID : 386777
 EI ID : 10035826
 EI Description : Chemical Storage Facilities
 Latitude : 34.051327
 Longitude : -117.370010
 Agency Hyperlink : [Click here for hyperlink provided by the agency.](#)
 Last Date in Agency List : 2021-04-29

Facility Name : ATLAS PACIFIC CORP
 Facility Address : 2803 INDUSTRIAL DRIVE, BLOOMINGTON, 92316

Site ID : 95890
 EI ID : 92316TLSPC2803I
 EI Description : Toxic Release Inventory
 Latitude : 34.042308
 Longitude : -117.368180
 Agency Hyperlink : [Click here for hyperlink provided by the agency.](#)
 Last Date in Agency List : 2021-04-29

Site ID : 95890
 EI ID : 92316TLSPC2803I
 EI Description : Toxic Release Inventory
 Latitude : 34.042308
 Longitude : -117.368180

Map Id: F33
 Direction: N
 Distance: 0.521 mi., 2750 ft.
 Elevation: 980 ft.
 Relative: Higher

Site Name : Atlas Pac Corp | ATLAS PACIFIC CORPORATION
 2803 INDUSTRIAL DR | RUSS RICHTER
 2803 INDUSTRIAL DR
 BLOOMINGTON | RIALTO | Bloomington, CA

Database(s) : [BRS, CALEPA SITES - CA, CIWQS - CA, ECHO, EMI - CA, FRS, HAZMAT_SAN BERNARDINO COUNTY - CA, HAZNET - CA, HWG - CA, ICIS, INACTIVE PCS, NPDES - CA, PCS FACILITY, PRP-CORP, RCRA_LQG, RCRA_SQG, RFR - CA, TRIS]
(cont.)

EnviroSite ID: 725570
 EPA ID: N/R

CALEPA SITES - CA (cont.)

Agency Hyperlink : [Click here for hyperlink provided by the agency.](#)
 Last Date in Agency List : 2021-04-29

Facility Name : ATLAS PACIFIC CORPORATION
 Facility Address : 2803 INDUSTRIAL DRIVE, BLOOMINGTON, 92316-3249

Site ID : 452890
 EI ID : 110041149487
 EI Description : US EPA Air Emission Inventory System (EIS)
 Latitude : 34.051050
 Longitude : -117.369050
 Agency Hyperlink : [Click here for hyperlink provided by the agency.](#)
 Last Date in Agency List : 2021-04-29

CIWQS - CA

Facility Name : Atlas Pac Corp
 Facility Address : 2803 Industrial Dr, Bloomington, CA 92316
 County : San Bernardino

Place ID : S206690
 Agency Name : Atlas Pacific Corp
 Last Date in Agency List : 2021-06-15

ECHO

Facility Name : ATLAS PACIFIC CORPORATION
 Facility Address : 2803 INDUSTRIAL DRIVE, BLOOMINGTON, CA 92316
 County : SAN BERNARDINO

Last Inspection Date : N/R
 Registry ID : N/R
 FIPS Code : N/R
 EPA Region : 09
 Inspection Count : 0
 Last Inspection Days : N/R
 Informal Count : 0
 Last Informal Action Date : N/R
 Formal Action Count : 0
 Last Formal Action Date : N/R
 Total Penalties : 0
 Penalty Count : N/R
 Last Penalty Date : N/R

Map Id: F33
 Direction: N
 Distance: 0.521 mi., 2750 ft.
 Elevation: 980 ft.
 Relative: Higher

Site Name : Atlas Pac Corp | ATLAS PACIFIC CORPORATION
 2803 INDUSTRIAL DR | RUSS RICHTER
 2803 INDUSTRIAL DR
 BLOOMINGTON | RIALTO | Bloomington, CA

Database(s) : [BRS, CALEPA SITES - CA, CIWQS - CA, ECHO, EMI - CA, FRS, HAZMAT_SAN BERNARDINO COUNTY - CA, HAZNET - CA, HWG - CA, ICIS, INACTIVE PCS, NPDES - CA, PCS FACILITY, PRP-CORP, RCRA_LQG, RCRA_SQG, RFR - CA, TRIS]
(cont.)

EnviroSite ID: 725570
 EPA ID: N/R

ECHO (cont.)

Last Penalty Amount :	N/R
QTRS IN NC :	0
Programs IN SNC :	0
Current Compliance Status :	No Violation Identified
Three-Year Compliance Status :	
Collection Method :	Zip Code Centroid
Reference Point :	N/R
Accuracy Meters :	10000
Derived Tribes :	N/R
Derived HUC :	N/R
Derived WBD :	N/R
Derived STCTY FIPS :	N/R
Derived Zip :	N/R
Derived CD113 :	N/R
Derived CB2010 :	N/R
MYRTK Universe :	NNY
NPDES IDs :	N/R
CWA Permit Types :	N/R
CWA Compliance Tracking :	N/R
CWA NAICS :	N/R
CWA SICS :	N/R
CWA Inspection Count :	N/R
CWA Last Inspection Days :	N/R
CWA Informal Count :	N/R
CWA Formal Action Count :	N/R
CWA Last Formal Action Date :	N/R
CWA Penalties :	N/R
CWA Last Penalty Date :	N/R
CWA Last Penalty Amount :	N/R
CWA Quarters IN NC :	N/R
CWA Current Compliance Status :	N/R
CWA Current SNC Flag :	N
CWA 13 Quarters Compliance Status :	N/R
CWA 13 Quarters Effluent Exceedances:	N/R
CWA Three-Year QNCR Codes :	N/R
DFR URL :	Click here for hyperlink provided by the agency.
Facility SIC :	N/R
Facility NAICS :	423930 - Recyclable Material Merchant Wholesalers
Facility Last Inspection EPA Date :	N/R
Facility Last Inspection State Date :	N/R
Facility Last Formal Act EPA Date :	N/R
Facility Last Formal Act State Date :	N/R
Facility Last Informal Act EPA Date :	N/R
Facility Last Informal Act State Date:	N/R
Facility Federal Agency :	N/R
TRI Reporter :	N/R
Facility Imp Water Flag :	N/R

Map Id: F33
 Direction: N
 Distance: 0.521 mi., 2750 ft.
 Elevation: 980 ft.
 Relative: Higher

Site Name : Atlas Pac Corp | ATLAS PACIFIC CORPORATION
 2803 INDUSTRIAL DR | RUSS RICHTER
 2803 INDUSTRIAL DR
 BLOOMINGTON | RIALTO | Bloomington, CA

Database(s) : [BRS, CALEPA SITES - CA, CIWQS - CA, ECHO, EMI - CA, FRS, HAZMAT_SAN BERNARDINO COUNTY - CA, HAZNET - CA, HWG - CA, ICIS, INACTIVE PCS, NPDES - CA, PCS FACILITY, PRP-CORP, RCRA_LQG, RCRA_SQG, RFR - CA, TRIS]
(cont.)

EnviroSite ID: 725570
 EPA ID: N/R

ECHO (cont.)

Current SNC Flag : N
 Indian County Flag : N
 Federal Flag : N/R
 US Mexico Border Flag : N/R
 Chesapeake Bay Flag : N/R
 AIR Flag : N
 NPDES Flag : N
 SDWIS Flag : N
 RCRA Flag : Y
 TRI Flag : N
 GHG Flag : N
 Major Flag : N/R
 Active Flag : Y
 NAA Flag : N/R
 Latitude : 34.058099
 Longitude : -117.39039
 Last Date in Agency List : 2019-05-06

Last Inspection Date : 2004-02-11
 Registry ID : 110041149487
 FIPS Code : 06071
 EPA Region : 09
 Inspection Count : 0
 Last Inspection Days : 6262
 Informal Count : 0
 Last Informal Action Date : 2004-02-11
 Formal Action Count : 0
 Last Formal Action Date : 2006-01-23
 Total Penalties : 0
 Penalty Count : N/R
 Last Penalty Date : 2006-01-23
 Last Penalty Amount : 15000
 QTRS IN NC : 0
 Programs IN SNC : 0
 Current Compliance Status : No Violation Identified
 Three-Year Compliance Status :
 Collection Method : ADDRESS MATCHING-HOUSE NUMBER
 Reference Point : CENTER OF A FACILITY OR STATION
 Accuracy Meters : 30

Derived Tribes : San Manuel Band of Mission Indians, California - 10.4 mile(s), San Manuel Band of Mission Indians, California - 10.5 mile(s)

Derived HUC : 18070203
 Derived WBD : 180702030804
 Derived STCTY FIPS : 06071

Map Id: F33
 Direction: N
 Distance: 0.521 mi., 2750 ft.
 Elevation: 980 ft.
 Relative: Higher

Site Name : Atlas Pac Corp | ATLAS PACIFIC CORPORATION
 2803 INDUSTRIAL DR | RUSS RICHTER
 2803 INDUSTRIAL DR
 BLOOMINGTON | RIALTO | Bloomington, CA

Database(s) : [BRS, CALEPA SITES - CA, CIWQS - CA, ECHO, EMI - CA, FRS, HAZMAT_SAN BERNARDINO COUNTY - CA, HAZNET - CA, HWG - CA, ICIS, INACTIVE PCS, NPDES - CA, PCS FACILITY, PRP-CORP, RCRA_LQG, RCRA_SQG, RFR - CA, TRIS]
(cont.)

Envirosite ID: 725570
 EPA ID: N/R

ECHO (cont.)

Derived Zip :	92316
Derived CD113 :	35
Derived CB2010 :	060710040042046
MYRTK Universe :	NNY
NPDES IDs :	CAZ213115
CWA Permit Types :	Minor
CWA Compliance Tracking :	On
CWA NAICS :	N/R
CWA SICs :	3341
CWA Inspection Count :	N/R
CWA Last Inspection Days :	N/R
CWA Informal Count :	N/R
CWA Formal Action Count :	N/R
CWA Last Formal Action Date :	N/R
CWA Penalties :	N/R
CWA Last Penalty Date :	N/R
CWA Last Penalty Amount :	N/R
CWA Quarters IN NC :	0
CWA Current Compliance Status :	No Violation Identified
CWA Current SNC Flag :	N
CWA 13 Quarters Compliance Status :	_____
CWA 13 Quarters Effluent Exceedances:	N/R
CWA Three-Year QNCR Codes :	N/R
DFR URL :	Click here for hyperlink provided by the agency.
Facility SIC :	3341

Facility NAICS :

331492 - Secondary Smelting, Refining, and Alloying of Nonferrous Metal (except Copper and Aluminum), 331420 - Copper Rolling, Drawing, Extruding, and Alloying, 331419 - Primary Smelting and Refining of Nonferrous Metal (except Copper and Aluminum), 331423 - Secondary Smelting, Refining, and Alloying of Copper, 331410 - Nonferrous Metal (except Aluminum) Smelting and Refining, 423930 - Recyclable Material Merchant Wholesalers

Facility Last Inspection EPA Date :	N/R
Facility Last Inspection State Date :	2004-02-11
Facility Last Formal Act EPA Date :	N/R
Facility Last Formal Act State Date :	2006-01-23
Facility Last Informal Act EPA Date :	N/R
Facility Last Informal Act State Date:	2004-02-11
Facility Federal Agency :	N/R
TRI Reporter :	Y
Facility Imp Water Flag :	Y
Current SNC Flag :	N
Indian County Flag :	N
Federal Flag :	N/R
US Mexico Border Flag :	N
Chesapeake Bay Flag :	N/R

Map Id: F33
 Direction: N
 Distance: 0.521 mi., 2750 ft.
 Elevation: 980 ft.
 Relative: Higher

Site Name : Atlas Pac Corp | ATLAS PACIFIC CORPORATION
 2803 INDUSTRIAL DR | RUSS RICHTER
 2803 INDUSTRIAL DR
 BLOOMINGTON | RIALTO | Bloomington, CA

Database(s) : [BRS, CALEPA SITES - CA, CIWQS - CA, ECHO, EMI - CA, FRS, HAZMAT_SAN BERNARDINO COUNTY - CA, HAZNET - CA, HWG - CA, ICIS, INACTIVE PCS, NPDES - CA, PCS FACILITY, PRP-CORP, RCRA_LQG, RCRA_SQG, RFR - CA, TRIS]
(cont.)

EnviroSite ID: 725570
 EPA ID: N/R

EMI - CA (cont.)

Facility ID : 77271
 Air Basin Code : South Coast
 District : SOUTH COAST AQMD
 County ID : SBD
 SIC Code : 3341
 CHAPIS : N/R
 CERR Code : N/R
 Last Date in Agency List : 2019-02-18

Additional Details

Year : 2011
 Total Organic Gases (Tons/Year) : .5819279962103268593083846518237801989577
 Reactive Organic Gases (Tons/Year) : .24569
 Carbon Monoxide (Tons/Year) : 1.22858
 Nitrogen Oxides (Tons/Year) : 2.54922
 Sulfur Oxides (Tons/Year) : .02104
 Particulate Matter (Tons/Year) : 1.7126
 Fine Particulate Matter (Tons/Year) : 1.2859005

Year : 2010
 Total Organic Gases (Tons/Year) : .5184983420180009474182851729038370440549
 Reactive Organic Gases (Tons/Year) : .21891
 Carbon Monoxide (Tons/Year) : 1.09461
 Nitrogen Oxides (Tons/Year) : 1.95775
 Sulfur Oxides (Tons/Year) : .01874
 Particulate Matter (Tons/Year) : 1.19452
 Fine Particulate Matter (Tons/Year) : .9150241

FRS

Facility Name : ATLAS PACIFIC CORPORATION
 Facility Address : 2803 INDUSTRIAL DRIVE, BLOOMINGTON, CA 92316-3249
 County : SAN BERNARDINO

Site Details

Registry ID : 110041149487
 FRS Facility URL : [Click here for hyperlink provided by the agency.](#)
 Last Date in Agency List : 2021-05-03

Map Id: F33
 Direction: N
 Distance: 0.521 mi., 2750 ft.
 Elevation: 980 ft.
 Relative: Higher

Site Name : Atlas Pac Corp | ATLAS PACIFIC CORPORATION
 2803 INDUSTRIAL DR | RUSS RICHTER
 2803 INDUSTRIAL DR
 BLOOMINGTON | RIALTO | Bloomington, CA

Database(s) : [BRS, CALEPA SITES - CA, CIWQS - CA, ECHO, EMI - CA, FRS, HAZMAT_SAN BERNARDINO COUNTY - CA, HAZNET - CA, HWG - CA, ICIS, INACTIVE PCS, NPDES - CA, PCS FACILITY, PRP-CORP, RCRA_LQG, RCRA_SQG, RFR - CA, TRIS] **(cont.)**

EnviroSite ID: 725570
EPA ID: N/R

FRS (cont.)

Source Description

Source Description :

All generators and treatment, storage, and disposal (TSD) facilities who handle hazardous waste are required to report to the EPA Administrator at least once every two years. The data collected is used to create the National Biennial Resource Conservation and Recovery Act (RCRA) Hazardous Waste Report. This data is processed within the RCRA Information (RCRAInfo) database.

Source Description :

The California Environmental Protection Agency (CalEPA) has recently implemented a new data warehouse system (nSite). This data warehouse combines and merges facility and site information from five different systems managed within CalEPA. The five systems are: California Environmental Reporting System (CERS), EnviroStor, GeoTracker, California Integrated Water Quality System (CIWQS), and Toxic Release Inventory (TRI).

Source Description :

The Emission Inventory System (EIS) maintains an inventory of large stationary sources and voluntarily-reported smaller sources of air point pollution emitters. It contains information about facility sites and their physical location, emission units, emission processes, release points, control approaches, and regulations. Facility inventory data are kept separate from the emissions data and have stable identifiers to improve continuity from year to year and to help identify duplicate or missing facilities.

The NPDES module of the Compliance Information System (ICIS) tracks surface water permits issued under the Clean Water Act. Under NPDES, all facilities that discharge pollutants from any point source into waters of the United States are required to obtain a permit. The permit will likely contain limits on what can be discharged, impose monitoring and reporting requirements, and include other provisions to ensure that the discharge does not adversely affect water quality.

OSHA-OIS

RCRAInfo is EPA's comprehensive information system that supports the Resource Conservation and Recovery Act (RCRA) of 1976 and the Hazardous and Solid Waste Amendments (HSWA) of 1984 through the tracking of events and activities related to facilities that generate, transport, and treat, store, or dispose of hazardous waste. RCRAInfo allows RCRA program staff to track the notification, permit, compliance, and corrective action activities required under RCRA. RCRAInfo also supports generation of the National Hazardous Waste Biennial Report. All generators and treatment, storage, and disposal facilities who handle hazardous waste are required to report to the EPA Administrator at least once every two years to support creation of the Biennial Report. TRIS is a publicly available EPA database reported annually by certain covered industry groups, as well as federal facilities. It contains information about more than 650 toxic chemicals that are being used, manufactured, treated, transported, or released into the environment, and includes information about waste management and pollution prevention activities.

Map Id: F33
 Direction: N
 Distance: 0.521 mi., 2750 ft.
 Elevation: 980 ft.
 Relative: Higher

EnviroSite ID: 725570
 EPA ID: N/R

Site Name : Atlas Pac Corp | ATLAS PACIFIC CORPORATION
 2803 INDUSTRIAL DR | RUSS RICHTER
 2803 INDUSTRIAL DR
 BLOOMINGTON | RIALTO | Bloomington, CA

Database(s) : [BRS, CALEPA SITES - CA, CIWQS - CA, ECHO, EMI - CA, FRS, HAZMAT_SAN BERNARDINO COUNTY - CA, HAZNET - CA, HWG - CA, ICIS, INACTIVE PCS, NPDES - CA, PCS FACILITY, PRP-CORP, RCRA_LQG, RCRA_SQG, RFR - CA, TRIS]
(cont.)

FRS (cont.)

Source Description :

The database that supports the Toxic Substances Control Act (TSCA) of 1976, which provides EPA with authority to require reporting, record-keeping and testing requirements, and restrictions relating to chemical substances and/or mixtures. Certain substances are generally excluded from TSCA, including, among others, food, drugs, cosmetics and pesticides. TSCA addresses the production, importation, use, and disposal of specific chemicals including polychlorinated biphenyls (PCBs), asbestos, radon and lead-based paint.

FRS Environmental Interest

Source and System ID :

CA-ENVIROVIEW - 9390
 CA-ENVIROVIEW - 95890
 EIS - 8396911
 ICIS - CAZ213115
 OSHA-OIS - 316213198
 RCRAINFO - CAL000074687
 RCRAINFO - CAR000294017
 TRIS - 92316TLSPC2803I
 TSCA - 100604751
 TSCA - TSCA8596

HAZMAT_SAN BERNARDINO COUNTY - CA

Facility Name :
 Facility Address :

ATLAS PACIFIC CORP
 2803 INDUSTRIAL DR, RIALTO, CA 92316

Expiration Date :
 Facility ID :
 Status :
 Permit ID :
 PE :
 Permit Description :
 Owner Information :
 Mailing Contact Name :
 Mailing Address 1 :
 Mailing Address 2 :
 Last Date in Agency List :

2021-08-31
 FA0001191
 ACTIVE
 PT0017201
 4802
 NON-WASTE GENERATING RECYCLER (OFFSITE)
 GREG WOOLFSON
 N/R
 PO BOX 726, COLTON, CA 92324
 N/R
 2021-06-19

Expiration Date :
 Facility ID :
 Status :
 Permit ID :
 PE :
 Permit Description :

2018-08-31
 FA0001191
 FEE EXEMPT
 PT0037485
 4900
 WASTE-GEN RECYCLER GENERAL ACT (ONSITE)(NB)

Map Id: F33
 Direction: N
 Distance: 0.521 mi., 2750 ft.
 Elevation: 980 ft.
 Relative: Higher

Envirosite ID: 725570
 EPA ID: N/R

Site Name : Atlas Pac Corp | ATLAS PACIFIC CORPORATION
 2803 INDUSTRIAL DR | RUSS RICHTER
 2803 INDUSTRIAL DR
 BLOOMINGTON | RIALTO | Bloomington, CA

Database(s) : [BRS, CALEPA SITES - CA, CIWQS - CA, ECHO, EMI - CA, FRS, HAZMAT_SAN BERNARDINO COUNTY - CA, HAZNET - CA, HWG - CA, ICIS, INACTIVE PCS, NPDES - CA, PCS FACILITY, PRP-CORP, RCRA_LQG, RCRA_SQG, RFR - CA, TRIS]
(cont.)

HAZMAT_SAN BERNARDINO COUNTY - CA (cont.)

Owner Information : GREG WOOLFSON
 Mailing Contact Name : N/R
 Mailing Address 1 : PO BOX 726, COLTON, CA 92324
 Mailing Address 2 : N/R
 Last Date in Agency List : 2021-06-19

Expiration Date : 2021-08-31
 Facility ID : FA0001191
 Status : ACTIVE
 Permit ID : PT0006100
 PE : 4244
 Permit Description : HAZARDOUS MATERIALS 11-30 CHEMICALS
 Owner Information : GREG WOOLFSON
 Mailing Contact Name : N/R
 Mailing Address 1 : PO BOX 726, COLTON, CA 92324
 Mailing Address 2 : N/R
 Last Date in Agency List : 2021-06-19

Expiration Date : 2021-08-31
 Facility ID : FA0001191
 Status : ACTIVE
 Permit ID : PT0006101
 PE : 4354
 Permit Description : RCRA LARGE QUANTITY GENERATOR
 Owner Information : GREG WOOLFSON
 Mailing Contact Name : N/R
 Mailing Address 1 : PO BOX 726, COLTON, CA 92324
 Mailing Address 2 : N/R
 Last Date in Agency List : 2021-06-19

HAZNET - CA

Facility Name : ATLAS PACIFIC CORP
 Facility Address : 2803 INDUSTRIAL DR, BLOOMINGTON, CA 92316
 County : SAN BERNARDINO

Site Details

Generator EPA ID : CAL000074687
 Active : Inactive
 Category : STATE
 Facility Types : N/R
 Type : PERMANENT
 Contact Name : N/R

Map Id: F33
 Direction: N
 Distance: 0.521 mi., 2750 ft.
 Elevation: 980 ft.
 Relative: Higher

Site Name : Atlas Pac Corp | ATLAS PACIFIC CORPORATION
 2803 INDUSTRIAL DR | RUSS RICHTER
 2803 INDUSTRIAL DR
 BLOOMINGTON | RIALTO | Bloomington, CA

Database(s) : [BRS, CALEPA SITES - CA, CIWQS - CA, ECHO, EMI - CA, FRS, HAZMAT_SAN BERNARDINO COUNTY - CA, HAZNET - CA, HWG - CA, ICIS, INACTIVE PCS, NPDES - CA, PCS FACILITY, PRP-CORP, RCRA_LQG, RCRA_SQG, RFR - CA, TRIS]
(cont.)

Envirosite ID: 725570
EPA ID: N/R

HAZNET - CA **(cont.)**

Contact Phone :	N/R
Facility Mailing Address :	PO BOX 726, COLTON, CA 923240726
Latitude :	34.05125400
Longitude :	-117.37013165
Agency Hyperlink :	Click here for hyperlink provided by the agency.
Last Date in Agency List :	2021-07-08

Waste Generator Details

Details for this site have been truncated due to the large number of available details for this site within this dataset. For the complete details for this site, contact your Envirosearch account representative for a complimentary site report containing all of the details available.

State Waste :	2019: 223 - Unspecified oil-containing waste, 1.95980 tons to AZR000520304
	2018: 591 - Baghouse waste, 9.28000 tons to NVT330010000
	2018: 591 - Baghouse waste, 26.47000 tons to CAT000646117
	2018: 352 - Other organic solids, 0.22400 tons to NVT330010000
	2018: 223 - Unspecified oil-containing waste, 0.42935 tons to AZR000520304
	2018: 241 - Tank bottom waste, 2.01411 tons to CAD982444481
	2018: 181 - Other inorganic solid waste, 2.47500 tons to NVT330010000
	2017: 591 - Baghouse waste, 8.25 tons to CAT000646117
	2017: 241 - Tank bottom waste, 0.2085 tons to CAD982444481
	2017: 352 - Other organic solids, 1.8 tons to NVT330010000
	2017: 591 - Baghouse waste, 17.27 tons to NJD002460855
	2016: 591 - Baghouse waste, 18.87 tons to NJD002460855
	2016: 352 - Other organic solids, 0.15 tons to NVT330010000
	2016: 591 - Baghouse waste, 9.98 tons to NVT330010000
	2016: 181 - Other inorganic solid waste, 3.325 tons to NVT330010000
	2016: 591 - Baghouse waste, 9.95 tons to CAT000646117
	2016: 591 - Baghouse waste, 76.67 tons to NJD002460855
	2016: 241 - Tank bottom waste, 7.87296 tons to CAD982444481
	2015: 591 - Baghouse waste, 109.93 tons to NJD002460855
	2015: 241 - Tank bottom waste, 3.26928 tons to CAD982444481
	2015: 181 - Other inorganic solid waste, 0.1 tons to NVT330010000
	2015: 241 - Tank bottom waste, 0.4 tons to CAD097030993
	2015: 591 - Baghouse waste, 17 tons to NVT330010000
	2015: 352 - Other organic solids, 0.09 tons to NVT330010000
	2015: 591 - Baghouse waste, 15.24 tons to NJD002460855
	2015: 591 - Baghouse waste, 28.64 tons to NVT330010000
	2014: 591 - Baghouse waste, 80.87 tons to NED000610550
	2014: 591 - Baghouse waste, 29.91 tons to NJD002460855
	2014: 352 - Other organic solids, 0.3 tons to NVT330010000
	2014: 181 - Other inorganic solid waste, 0.05 tons to NVT330010000

Map Id: F33
 Direction: N
 Distance: 0.521 mi., 2750 ft.
 Elevation: 980 ft.
 Relative: Higher

Site Name : Atlas Pac Corp | ATLAS PACIFIC CORPORATION
 2803 INDUSTRIAL DR | RUSS RICHTER
 2803 INDUSTRIAL DR
 BLOOMINGTON | RIALTO | Bloomington, CA

Database(s) : [BRS, CALEPA SITES - CA, CIWQS - CA, ECHO, EMI - CA, FRS, HAZMAT_SAN BERNARDINO COUNTY - CA, HAZNET - CA, HWG - CA, ICIS, INACTIVE PCS, NPDES - CA, PCS FACILITY, PRP-CORP, RCRA_LQG, RCRA_SQG, RFR - CA, TRIS]
(cont.)

Envirosite ID: 725570
 EPA ID: N/R

HAZNET - CA **(cont.)**

Facility Name : ATLAS PACIFIC CORPORATION
 Facility Address : 2803 INDUSTRIAL DR, BLOOMINGTON, CA 92316
 County : SAN BERNARDINO

Site Details

Generator EPA ID : CAR000294017
 Active : Active
 Category : FEDERAL
 Facility Types : N/R
 Type : PERMANENT
 Contact Name : N/R
 Contact Phone : N/R
 Facility Mailing Address : PO BOX 726, COLTON, CA 923240726
 Latitude : 34.05120300
 Longitude : -117.36826650
 Agency Hyperlink : [Click here for hyperlink provided by the agency.](#)
 Last Date in Agency List : 2021-07-08

Waste Generator Details

State Waste : 2019: 591 - Baghouse waste, 28.34800 tons to NVT330010000

HWG - CA

Facility Name : ATLAS PACIFIC CORP
 Facility Address : 2803 INDUSTRIAL DR, BLOOMINGTON, CA 92316
 County : SAN BERNARDINO

EPA ID : CAL000074687
 Status : Inactive
 Category : STATE
 Type : PERMANENT
 Facility Type : N/R
 Mailing Address : PO BOX 726, COLTON, CA 923240726
 Owner Name : GREG WOOLFSON
 Owner Address : 2803 INDUSTRIAL DR, BLOOMINGTON, CA 923160000
 Operator Name : GREGORY WOOLFSON
 Operator Address : PO BOX 726, COLTON, CA 92324
 Latitude : 34.051254
 Longitude : -117.370132

Map Id: F33
 Direction: N
 Distance: 0.521 mi., 2750 ft.
 Elevation: 980 ft.
 Relative: Higher

EnviroSite ID: 725570
 EPA ID: N/R

Site Name : Atlas Pac Corp | ATLAS PACIFIC CORPORATION
 2803 INDUSTRIAL DR | RUSS RICHTER
 2803 INDUSTRIAL DR
 BLOOMINGTON | RIALTO | Bloomington, CA

Database(s) : [BRS, CALEPA SITES - CA, CIWQS - CA, ECHO, EMI - CA, FRS, HAZMAT_SAN BERNARDINO COUNTY - CA, HAZNET - CA, HWG - CA, ICIS, INACTIVE PCS, NPDES - CA, PCS FACILITY, PRP-CORP, RCRA_LQG, RCRA_SQG, RFR - CA, TRIS]
(cont.)

HWG - CA (cont.)

Facility Name : ATLAS PACIFIC CORPORATION
 Facility Address : 2803 INDUSTRIAL DR, BLOOMINGTON, CA 92316
 County : SAN BERNARDINO

EPA ID : CAR000294017
 Status : Active
 Category : FEDERAL
 Type : PERMANENT
 Facility Type : N/R
 Mailing Address : PO BOX 726, COLTON, CA 923240726
 Owner Name : GREG WOOLFSON
 Owner Address : 2803 INDUSTRIAL DR, BLOOMINGTON, CA 923160000
 Operator Name : GREGORY WOOLFSON
 Operator Address : PO BOX 726, COLTON, CA 92324
 Latitude : 34.051203
 Longitude : -117.368267

ICIS

Facility Name : ATLAS PAC CORP
 Facility Address : 2803 INDUSTRIAL DR, BLOOMINGTON, CA 92316

Site Details

NPDES ID : CAZ213115
 ICIS Facility Interest ID : 3600725859
 Facility UIN : 110041149487
 Facility Type Code : Privately Owned Facility
 Impaired Waters : 303(D) Listed
 Latitude : 34.05126
 Longitude : -117.36983
 Last Date in Agency List : 2021-05-17

Facility NAICS

NAICS Code : N/R
 NAICS Description : N/R

Facility SIC

SIC Code : 3341
 SIC Description : Secondary Nonferrous Metals

Map Id: F33
 Direction: N
 Distance: 0.521 mi., 2750 ft.
 Elevation: 980 ft.
 Relative: Higher

Site Name : Atlas Pac Corp | ATLAS PACIFIC CORPORATION
 2803 INDUSTRIAL DR | RUSS RICHTER
 2803 INDUSTRIAL DR
 BLOOMINGTON | RIALTO | Bloomington, CA

Database(s) : [BRS, CALEPA SITES - CA, CIWQS - CA, ECHO, EMI - CA, FRS, HAZMAT_SAN BERNARDINO COUNTY - CA, HAZNET - CA, HWG - CA, ICIS, INACTIVE PCS, NPDES - CA, PCS FACILITY, PRP-CORP, RCRA_LQG, RCRA_SQG, RFR - CA, TRIS]
(cont.)

EnviroSite ID: 725570
 EPA ID: N/R

INACTIVE PCS

Issue Date :	2015-07-01
Original Issue Date :	2015-07-01
Effective Date :	2015-07-01
Expiration Date :	2020-06-30
Retirement Date :	N/R
Termination Date :	N/R
Issuing Agency :	CA Waterboards
Agency Type :	State
Activity ID :	3601105220
External Permit Number :	CAZ213115
Facility Type Indicator :	NON-POTW
Permit Type :	General Permit Covered Facility-NPDES)
Major Minor Status :	N
Permit Status :	Expired
Total Design Flow Number :	N/R
Actual Average Flow Number :	N/R
State Water Body :	N/R
State Water Body Name :	N/R
Permit Name :	Atlas Pacific Corp
Permit Comp Status :	Y
RNC Tracking :	Y
Master External Permit Number :	CAS000001
TMDL Interface :	N/R
EDMR Authorization :	N
Pretreatment Indicator :	N/R
Last Date in Agency List :	2021-06-11

NPDES - CA

Facility Name :	Atlas Pac Corp
Facility Address :	2803 Industrial Dr, Bloomington, 92316
County :	San Bernardino
Effective Date :	1992-03-30
Adoption Date :	N/R
Expiration Date :	N/R
Termination Date :	N/R
Order Number :	97-03-DWQ
NPDES Number :	CAS000001
WDID :	8 36I001805
RM Status :	Active
Reg Meas ID :	213115
Reg Meas Type :	Enrollee
Program :	Industrial
Facility Place ID :	N/R
Region Code :	8

Map Id: F33
 Direction: N
 Distance: 0.521 mi., 2750 ft.
 Elevation: 980 ft.
 Relative: Higher

Site Name : Atlas Pac Corp | ATLAS PACIFIC CORPORATION
 2803 INDUSTRIAL DR | RUSS RICHTER
 2803 INDUSTRIAL DR
 BLOOMINGTON | RIALTO | Bloomington, CA

Database(s) : [BRS, CALEPA SITES - CA, CIWQS - CA, ECHO, EMI - CA, FRS, HAZMAT_SAN BERNARDINO COUNTY - CA, HAZNET - CA, HWG - CA, ICIS, INACTIVE PCS, NPDES - CA, PCS FACILITY, PRP-CORP, RCRA_LQG, RCRA_SQG, RFR - CA, TRIS]
(cont.)

EnviroSite ID: 725570
 EPA ID: N/R

NPDES - CA (cont.)

Discharger ID : 0
 Discharger : Atlas Pacific Corp
 Discharger Address : PO Box 726, Colton, California 92324
 Last Date in Agency List : 2021-07-05

PCS FACILITY

Issue Date : 2015-07-01
 Original Issue Date : 2015-07-01
 Effective Date : 2015-07-01
 Expiration Date : 2020-06-30
 Retirement Date : N/R
 Termination Date : N/R
 Issuing Agency : CA Waterboards
 Agency Type : State
 Activity ID : 3601105220
 External Permit Number : CAZ213115
 Facility Type Indicator : NON-POTW
 Permit Type : General Permit Covered Facility-NPDES)
 Major Minor Status : N
 Permit Status : Effective
 Total Design Flow Number : N/R
 Actual Average Flow Number : N/R
 State Water Body : N/R
 State Water Body Name : N/R
 Permit Name : Atlas Pacific Corp
 Permit Comp Status : Y
 RNC Tracking : Y
 Master External Permit Number : CAS000001
 TMDL Interface : N/R
 EDMR Authorization : N
 Pretreatment Indicator : N/R
 Last Date in Agency List : 2020-02-11

PRP-CORP

Facility Name : ATLAS PACIFIC
 Facility Address : RUSS RICHTER 2803 INDUSTRIAL DR, BLOOMINGTON, CA 92316

Actual Date : 1994-03-02
 Date Type : GENERAL NOTICE
 EPA ID : CO0000075259
 Site Name : RED MOUNTAIN PASS ZINC
 NPL Status Description : Not on the NPL
 Non NPL Status Short Name : Removal Only Site (No Site Assessment Work Needed)
 Action Name : Not Ltrs

Map Id: F33
 Direction: N
 Distance: 0.521 mi., 2750 ft.
 Elevation: 980 ft.
 Relative: Higher

Envirosite ID: 725570
 EPA ID: N/R

Site Name : Atlas Pac Corp | ATLAS PACIFIC CORPORATION
 2803 INDUSTRIAL DR | RUSS RICHTER
 2803 INDUSTRIAL DR
 BLOOMINGTON | RIALTO | Bloomington, CA

Database(s) : [BRS, CALEPA SITES - CA, CIWQS - CA, ECHO, EMI - CA, FRS, HAZMAT_SAN BERNARDINO COUNTY - CA, HAZNET - CA, HWG - CA, ICIS, INACTIVE PCS, NPDES - CA, PCS FACILITY, PRP-CORP, RCRA_LQG, RCRA_SQG, RFR - CA, TRIS]
(cont.)

PRP-CORP (cont.)

Action Type Seq : NJ-1
 Region Code : 08
 Last Date in Agency List : 2021-07-06

RCRA_LQG

Facility Name : ATLAS PACIFIC CORPORATION
 Facility Address : 2803 INDUSTRIAL DRIVE, BLOOMINGTON, CA 92316
 County : SAN BERNARDINO

Date Form Received by Agency : 2020-02-28
 EPA ID : CAR000294017
 Mailing Address : P.O. BOX 726, COLTON, CA 92324
 Contact : JANET ECHEVERRIA
 Contact Address : 2803 INDUSTRIAL DRIVE, BLOOMINGTON, CA 92316
 Contact Country : US
 Contact Telephone : 909-421-1200
 Contact Email : JANET@ATLASPACIFIC.NET
 EPA Region : 09
 Land Type : Private
 Source Type : Annual/Biennial Report updated with Notification
 Classification : Large Quantity Generator

Description :

Handlers that generate 1,000 kg or more of hazardous waste during any calendar month; or generate more than 1 kg of acutely hazardous waste during any calendar month; or generate more than 100 kg of any residue or contaminated soil, waste or other debris resulting from the cleanup of a spill, into or on any land or water, of acutely hazardous waste during any calendar month; or generate 1 kg or less of acutely hazardous waste during any calendar month, and accumulate more than 1 kg of acutely hazardous waste at any time; or generate 100 kg or less of any residue or contaminated soil, waste or other debris resulting from the cleanup of a spill, into or on any land or water, of acutely hazardous waste during any calendar month, and accumulated more than 100 kg of that material at any time.

Last Date in Agency List : 2021-04-26

Owner/Operator Summary

Owner/Operator Name : ATLAS PACIFIC CORPORATION
 Owner/Operator Address : 2803 INDUSTRIAL DRIVE, BLOOMINGTON, CA 92316
 Owner/Operator Country : US
 Owner/Operator Telephone : 909-421-1200
 Owner/Operator Email : ROGER@ATLASPACIFIC.NET
 Owner/Operator Fax : 909-421-0618
 Legal Status : Private

Map Id: F33
 Direction: N
 Distance: 0.521 mi., 2750 ft.
 Elevation: 980 ft.
 Relative: Higher

Site Name : Atlas Pac Corp | ATLAS PACIFIC CORPORATION
 2803 INDUSTRIAL DR | RUSS RICHTER
 2803 INDUSTRIAL DR
 BLOOMINGTON | RIALTO | Bloomington, CA

Database(s) : [BRS, CALEPA SITES - CA, CIWQS - CA, ECHO, EMI - CA, FRS, HAZMAT_SAN BERNARDINO COUNTY - CA, HAZNET - CA, HWG - CA, ICIS, INACTIVE PCS, NPDES - CA, PCS FACILITY, PRP-CORP, RCRA_LQG, RCRA_SQG, RFR - CA, TRIS]
(cont.)

Envirosite ID: 725570
 EPA ID: N/R

RCRA_LQG (cont.)

Owner/Operator Type : Operator
 Owner/Operator Start Date : 1991-12-01
 Owner/Operator End Date : N/R

Owner/Operator Name : CAROL S. WOOLFSON FAMILY TRUST
 Owner/Operator Address : P.O. BOX 726, COLTON, CA 92324
 Owner/Operator Country : US
 Owner/Operator Telephone : 909-421-1200
 Owner/Operator Email : ROGER@ATLASPACIFIC.NET
 Owner/Operator Fax : 909-421-0618
 Legal Status : Private
 Owner/Operator Type : Owner
 Owner/Operator Start Date : 1990-06-01
 Owner/Operator End Date : N/R

Handler Activities Summary

U.S. Importer of Hazardous Waste : N
 Mixed Waste (Haz. and Radioactive) : N/R
 Recycler of Hazardous Waste : N
 Transporter of Hazardous Waste : N
 Treater, Storer or Disposer of HW : N
 Underground Injection Activity : N
 On-site Burner Exemption : N
 Furnace Exemption : N
 Used Oil Fuel Burner : N
 Used Oil Processor : N
 Used Oil Refiner : N
 Used Oil Fuel Marketer to Burner : N
 Used Oil Specification Marketer : N
 Used Oil Transfer Facility : N
 Used Oil Transporter : N

Historical Generators

Date Form Received by Agency : 2019-04-05
 Facility Name : ATLAS PACIFIC CORPORATION
 Classification : Large Quantity Generator

Hazardous Waste Summary

Waste Code / Name : 352 - Other organic solids
 591 - Baghouse waste

Map Id: F33
 Direction: N
 Distance: 0.521 mi., 2750 ft.
 Elevation: 980 ft.
 Relative: Higher

Site Name : Atlas Pac Corp | ATLAS PACIFIC CORPORATION
 2803 INDUSTRIAL DR | RUSS RICHTER
 2803 INDUSTRIAL DR
 BLOOMINGTON | RIALTO | Bloomington, CA

Database(s) : [BRS, CALEPA SITES - CA, CIWQS - CA, ECHO, EMI - CA, FRS, HAZMAT_SAN BERNARDINO COUNTY - CA, HAZNET - CA, HWG - CA, ICIS, INACTIVE PCS, NPDES - CA, PCS FACILITY, PRP-CORP, RCRA_LQG, RCRA_SQG, RFR - CA, TRIS]
(cont.)

EnviroSite ID: 725570
 EPA ID: N/R

RCRA_LQG (cont.)

D006 - CADMIUM
 D008 - LEAD

Notices of Violations Summary
 Regulation Violated :

N

RCRA_SQG

Facility Name : ATLAS PACIFIC CORP
 Facility Address : 2803 INDUSTRIAL DR, BLOOMINGTON, CA 92316-0000
 County : SAN BERNARDINO

Date Form Received by Agency : 2018-03-01
 EPA ID : CAL000074687
 Mailing Address : P.O. BOX 726, COLTON, CA 92324
 Contact : ROGER FUMEY
 Contact Address : P.O. BOX 726, COLTON, CA 92324
 Contact Country : US
 Contact Telephone : 909-421-1200
 Contact Email : ROGER@ATLASPACIFIC.NET
 EPA Region : 09
 Land Type : Private
 Source Type : Annual/Biennial Report updated with Notification
 Classification : Small Quantity Generator

Description : Handlers that generate more than 100 and less than 1000 kilograms of hazardous waste during any calendar month and accumulate less than 6000 kg of hazardous waste at any time; or generate 100 kg or less of hazardous waste during any calendar month, and accumulate more than 1000 kg of hazardous waste at any time.

Last Date in Agency List : 2021-04-26

Owner/Operator Summary

Owner/Operator Name : ATLAS PACIFIC CORPORATION
 Owner/Operator Address : 2803 INDUSTRIAL DR, BLOOMINGTON, CA 92316-0000
 Owner/Operator Country : US
 Owner/Operator Telephone : 909-421-1200
 Owner/Operator Email : ROGER@ATLASPACIFIC.NET
 Owner/Operator Fax : N/R
 Legal Status : Private
 Owner/Operator Type : Operator

Map Id: F33
 Direction: N
 Distance: 0.521 mi., 2750 ft.
 Elevation: 980 ft.
 Relative: Higher

EnviroSite ID: 725570
 EPA ID: N/R

Site Name : Atlas Pac Corp | ATLAS PACIFIC CORPORATION
 2803 INDUSTRIAL DR | RUSS RICHTER
 2803 INDUSTRIAL DR
 BLOOMINGTON | RIALTO | Bloomington, CA

Database(s) : [BRS, CALEPA SITES - CA, CIWQS - CA, ECHO, EMI - CA, FRS, HAZMAT_SAN BERNARDINO COUNTY - CA, HAZNET - CA, HWG - CA, ICIS, INACTIVE PCS, NPDES - CA, PCS FACILITY, PRP-CORP, RCRA_LQG, RCRA_SQG, RFR - CA, TRIS]
(cont.)

RCRA_SQG (cont.)

Owner/Operator Start Date : 1991-12-01
 Owner/Operator End Date : N/R

Owner/Operator Name : CAROL. S. WOOLFSON FAMILY TRUST
 Owner/Operator Address : P.O. BOX 726, COLTON, CA 92324
 Owner/Operator Country : US
 Owner/Operator Telephone : 909-421-1200
 Owner/Operator Email : ROGER@ATLASPACIFIC.NET
 Owner/Operator Fax : N/R
 Legal Status : Private
 Owner/Operator Type : Owner
 Owner/Operator Start Date : 1990-06-01
 Owner/Operator End Date : N/R

Handler Activities Summary

U.S. Importer of Hazardous Waste : N
 Mixed Waste (Haz. and Radioactive) : N
 Recycler of Hazardous Waste : N
 Transporter of Hazardous Waste : N
 Treater, Storer or Disposer of HW : N
 Underground Injection Activity : N
 On-site Burner Exemption : N
 Furnace Exemption : N
 Used Oil Fuel Burner : N
 Used Oil Processor : N
 Used Oil Refiner : N
 Used Oil Fuel Marketer to Burner : N
 Used Oil Specification Marketer : N
 Used Oil Transfer Facility : N
 Used Oil Transporter : N

Historical Generators

Date Form Received by Agency : 2016-06-13
 Facility Name : ATLAS PACIFIC CORPORATION
 Classification : Large Quantity Generator

Hazardous Waste Summary

Waste Code / Name : 591 - Baghouse waste
 D006 - CADMIUM
 D008 - LEAD

Map Id: F33
 Direction: N
 Distance: 0.521 mi., 2750 ft.
 Elevation: 980 ft.
 Relative: Higher

Site Name : Atlas Pac Corp | ATLAS PACIFIC CORPORATION
 2803 INDUSTRIAL DR | RUSS RICHTER
 2803 INDUSTRIAL DR
 BLOOMINGTON | RIALTO | Bloomington, CA

Database(s) : [BRS, CALEPA SITES - CA, CIWQS - CA, ECHO, EMI - CA, FRS, HAZMAT_SAN BERNARDINO COUNTY - CA, HAZNET - CA, HWG - CA, ICIS, INACTIVE PCS, NPDES - CA, PCS FACILITY, PRP-CORP, RCRA_LQG, RCRA_SQG, RFR - CA, TRIS]
(cont.)

EnviroSite ID: 725570
 EPA ID: N/R

RCRA_SQG (cont.)

Notices of Violations Summary

Date of Violation : 2004-02-11
 Date Achieved Compliance : 2004-02-11
 Regulation Violated : Y
 Area of Violation : Generators - Records/Reporting
 Enforcement Action : SINGLE SITE CA/FO
 Enforcement Action Date : 2006-01-23
 Enf. Disposition Status : N/R
 Enf. Disp. Status Date : N/R
 Violation Lead Agency : State
 Enforcement Lead Agency : State
 Proposed Penalty Amount : N/R
 Final Penalty Amount : 15000
 Paid Penalty Amount : N/R

Date of Violation : 2004-02-11
 Date Achieved Compliance : 2004-02-11
 Regulation Violated : Y
 Area of Violation : Generators - Records/Reporting
 Enforcement Action : WRITTEN INFORMAL
 Enforcement Action Date : 2004-02-11
 Enf. Disposition Status : N/R
 Enf. Disp. Status Date : N/R
 Violation Lead Agency : State
 Enforcement Lead Agency : State
 Proposed Penalty Amount : N/R
 Final Penalty Amount : N/R
 Paid Penalty Amount : N/R

Date of Violation : 2004-02-11
 Date Achieved Compliance : 2004-02-11
 Regulation Violated : Y
 Area of Violation : Generators - Records/Reporting
 Enforcement Action : N/R
 Enforcement Action Date : 2004-11-10
 Enf. Disposition Status : N/R
 Enf. Disp. Status Date : N/R
 Violation Lead Agency : State
 Enforcement Lead Agency : State
 Proposed Penalty Amount : N/R
 Final Penalty Amount : N/R
 Paid Penalty Amount : N/R

Map Id: F33
 Direction: N
 Distance: 0.521 mi., 2750 ft.
 Elevation: 980 ft.
 Relative: Higher

Site Name : Atlas Pac Corp | ATLAS PACIFIC CORPORATION
 2803 INDUSTRIAL DR | RUSS RICHTER
 2803 INDUSTRIAL DR
 BLOOMINGTON | RIALTO | Bloomington, CA

Database(s) : [BRS, CALEPA SITES - CA, CIWQS - CA, ECHO, EMI - CA, FRS, HAZMAT_SAN BERNARDINO COUNTY - CA, HAZNET - CA, HWG - CA, ICIS, INACTIVE PCS, NPDES - CA, PCS FACILITY, PRP-CORP, RCRA_LQG, RCRA_SQG, RFR - CA, TRIS]
(cont.)

Envirosite ID: 725570
 EPA ID: N/R

RCRA_SQG (cont.)

Date of Violation : 2001-09-20
 Date Achieved Compliance : 2001-10-16
 Regulation Violated : Y
 Area of Violation : TSD - Container Use and Management
 Enforcement Action : N/R
 Enforcement Action Date : 2001-12-14
 Enf. Disposition Status : N/R
 Enf. Disp. Status Date : N/R
 Violation Lead Agency : State
 Enforcement Lead Agency : State
 Proposed Penalty Amount : N/R
 Final Penalty Amount : N/R
 Paid Penalty Amount : N/R

Date of Violation : 2001-09-20
 Date Achieved Compliance : 2001-10-16
 Regulation Violated : Y
 Area of Violation : TSD - Container Use and Management
 Enforcement Action : WRITTEN INFORMAL
 Enforcement Action Date : 2001-09-21
 Enf. Disposition Status : N/R
 Enf. Disp. Status Date : N/R
 Violation Lead Agency : State
 Enforcement Lead Agency : State
 Proposed Penalty Amount : N/R
 Final Penalty Amount : N/R
 Paid Penalty Amount : N/R

Date of Violation : 2001-09-20
 Date Achieved Compliance : 2001-10-16
 Regulation Violated : Y
 Area of Violation : Generators - Records/Reporting
 Enforcement Action : N/R
 Enforcement Action Date : 2001-12-14
 Enf. Disposition Status : N/R
 Enf. Disp. Status Date : N/R
 Violation Lead Agency : State
 Enforcement Lead Agency : State
 Proposed Penalty Amount : N/R
 Final Penalty Amount : N/R
 Paid Penalty Amount : N/R

Date of Violation : 2001-09-20
 Date Achieved Compliance : 2001-10-16

Map Id: F33
 Direction: N
 Distance: 0.521 mi., 2750 ft.
 Elevation: 980 ft.
 Relative: Higher

Site Name : Atlas Pac Corp | ATLAS PACIFIC CORPORATION
 2803 INDUSTRIAL DR | RUSS RICHTER
 2803 INDUSTRIAL DR
 BLOOMINGTON | RIALTO | Bloomington, CA

Database(s) : [BRS, CALEPA SITES - CA, CIWQS - CA, ECHO, EMI - CA, FRS, HAZMAT_SAN BERNARDINO COUNTY - CA, HAZNET - CA, HWG - CA, ICIS, INACTIVE PCS, NPDES - CA, PCS FACILITY, PRP-CORP, RCRA_LQG, RCRA_SQG, RFR - CA, TRIS]
(cont.)

EnviroSite ID: 725570
 EPA ID: N/R

RCRA_SQG (cont.)

Regulation Violated : Y
 Area of Violation : Generators - Records/Reporting
 Enforcement Action : WRITTEN INFORMAL
 Enforcement Action Date : 2001-09-21
 Enf. Disposition Status : N/R
 Enf. Disp. Status Date : N/R
 Violation Lead Agency : State
 Enforcement Lead Agency : State
 Proposed Penalty Amount : N/R
 Final Penalty Amount : N/R
 Paid Penalty Amount : N/R

Evaluation Action Summary

Evaluation Date : 2004-02-11
 Evaluation : FOCUSED COMPLIANCE INSPECTION
 Area of Violation : Generators - Records/Reporting
 Date Achieved Compliance : 2004-02-11
 Evaluation Lead Agency : State

Evaluation Date : 2001-09-20
 Evaluation : COMPLIANCE EVALUATION INSPECTION ON-SITE
 Area of Violation : TSD - Container Use and Management
 Date Achieved Compliance : 2001-10-16
 Evaluation Lead Agency : State

Evaluation Date : 2001-09-20
 Evaluation : COMPLIANCE EVALUATION INSPECTION ON-SITE
 Area of Violation : Generators - Records/Reporting
 Date Achieved Compliance : 2001-10-16
 Evaluation Lead Agency : State

RFR - CA

Facility Name : Atlas Pac Corp
 Facility Address : 2803 Industrial Dr, Bloomington, CA 92316
 County : San Bernardino

Effective Date : 1992-03-30
 Adoption Date : N/R
 Termination Date : N/R
 Expiration/Review Date : N/R
 NPDES Number : CAS000001

Map Id: F33
 Direction: N
 Distance: 0.521 mi., 2750 ft.
 Elevation: 980 ft.
 Relative: Higher

EnviroSite ID: 725570
 EPA ID: N/R

Site Name : Atlas Pac Corp | ATLAS PACIFIC CORPORATION
 2803 INDUSTRIAL DR | RUSS RICHTER
 2803 INDUSTRIAL DR
 BLOOMINGTON | RIALTO | Bloomington, CA

Database(s) : [BRS, CALEPA SITES - CA, CIWQS - CA, ECHO, EMI - CA, FRS, HAZMAT_SAN BERNARDINO COUNTY - CA, HAZNET - CA, HWG - CA, ICIS, INACTIVE PCS, NPDES - CA, PCS FACILITY, PRP-CORP, RCRA_LQG, RCRA_SQG, RFR - CA, TRIS] **(cont.)**

RFR - CA (cont.)

Order Number :	2014-0057-DWQ
WDID :	8 36I001805
SIC/NAICS :	3341
Program :	INDSTW
Regulatory Measure Status :	Active
Regulatory Measure Type :	Storm water industrial
Place/Project Type :	Industrial - Secondary Smelting and Refining of Nonferrous Metals
Region :	8
Design Flow :	N/R
Major/Minor :	N/R
Complexity :	N/R
TTWQ :	N/R
Number of Enforcement Actions within Five Years:	N/R
Number of Violations within Five Years:	N/R
Agency :	Atlas Pacific Corp
Agency Address :	PO Box 726, Colton, CA 92324
Latitude :	34.05126
Longitude :	-117.36983
Last Date in Agency List :	2021-03-30

TRIS

Facility Name :	ATLAS PACIFIC CORP
Facility Address :	2803 INDUSTRIAL DRIVE, BLOOMINGTON, CA 92316
County :	SAN BERNARDINO

Facility Details

TRIF ID :	92316TLSPC2803I
Federal Facility Flag :	NO
Public Contact Name :	GREG WOOLFSON
Public Contact Email :	GREG@ATLASPACIFIC.NET
Public Contact Phone :	9094211200
Public Contact Phone Ext :	N/R
Parent Company Name :	N/R
Parent Company DB NR :	N/R
Primary NAICS :	331420 - Copper Rolling, Drawing, Extruding, and Alloying
NAICS 2 :	N/R
NAICS 3 :	N/R
NAICS 4 :	N/R
NAICS 5 :	N/R
NAICS 6 :	N/R
Agency Hyperlink :	Click here for hyperlink provided by the agency.
Last Date in Agency List :	2021-05-27

Map Id: F33
 Direction: N
 Distance: 0.521 mi., 2750 ft.
 Elevation: 980 ft.
 Relative: Higher

Site Name : Atlas Pac Corp | ATLAS PACIFIC CORPORATION
 2803 INDUSTRIAL DR | RUSS RICHTER
 2803 INDUSTRIAL DR
 BLOOMINGTON | RIALTO | Bloomington, CA

Database(s) : [BRS, CALEPA SITES - CA, CIWQS - CA, ECHO, EMI - CA, FRS, HAZMAT_SAN BERNARDINO COUNTY - CA, HAZNET - CA, HWG - CA, ICIS, INACTIVE PCS, NPDES - CA, PCS FACILITY, PRP-CORP, RCRA_LQG, RCRA_SQG, RFR - CA, TRIS]
(cont.)

EnviroSite ID: 725570
 EPA ID: N/R

TRIS (cont.)

Reported Chemical Information

Reporting Year : 2019
 Document Control Number : 1319218484069
 CAS Number : 0007439921
 Chemical Name : Lead
 Unit of Measure : Pounds
 Maximum Amount Onsite : 04

Reporting Year : 2019
 Document Control Number : 1319218484044
 CAS Number : 0007440508
 Chemical Name : Copper
 Unit of Measure : Pounds
 Maximum Amount Onsite : 05

Reporting Year : 2019
 Document Control Number : 1319218484083
 CAS Number : 0007440020
 Chemical Name : Nickel
 Unit of Measure : Pounds
 Maximum Amount Onsite : 04

Reporting Year : 2019
 Document Control Number : 1319218484095
 CAS Number : 0007440666
 Chemical Name : Zinc (fume or dust)
 Unit of Measure : Pounds
 Maximum Amount Onsite : 05

Reporting Year : 2019
 Document Control Number : 1319218484071
 CAS Number : 0007439965
 Chemical Name : Manganese
 Unit of Measure : Pounds
 Maximum Amount Onsite : 04

Onsite Release Summary

Total Fugitive Air Emissions : .0011
 Total Stack Air Emissions : .0005
 Total Air Emissions : .0016
 Total Number of Receiving Streams : 0

Map Id: F33
 Direction: N
 Distance: 0.521 mi., 2750 ft.
 Elevation: 980 ft.
 Relative: Higher

Site Name : Atlas Pac Corp | ATLAS PACIFIC CORPORATION
 2803 INDUSTRIAL DR | RUSS RICHTER
 2803 INDUSTRIAL DR
 BLOOMINGTON | RIALTO | Bloomington, CA

Database(s) : [BRS, CALEPA SITES - CA, CIWQS - CA, ECHO, EMI - CA, FRS, HAZMAT_SAN BERNARDINO COUNTY - CA, HAZNET - CA, HWG - CA, ICIS, INACTIVE PCS, NPDES - CA, PCS FACILITY, PRP-CORP, RCRA_LQG, RCRA_SQG, RFR - CA, TRIS]
(cont.)

Envirosite ID: 725570
 EPA ID: N/R

TRIS (cont.)

Total Surface Water Discharge : 0
 Total Underground Injection Onsite to Class I Wells - Pounds: 0
 Total Underground Injection Onsite to Class II-V Wells - Pounds: 0
 Total Underground Injection : 0
 Total RCRA Subtitle C Landfills : 0
 Total Other On-Site Land Releases : 0
 Total Land Treatment : 0
 Total Surface Impoundments : N/R
 Total Other Disposal : 0
 Total On-Site Land Releases : 0

Total Fugitive Air Emissions : .002204
 Total Stack Air Emissions : .001091
 Total Air Emissions : .003295
 Total Number of Receiving Streams : 0
 Total Surface Water Discharge : 0
 Total Underground Injection Onsite to Class I Wells - Pounds: 0
 Total Underground Injection Onsite to Class II-V Wells - Pounds: 0
 Total Underground Injection : 0
 Total RCRA Subtitle C Landfills : 0
 Total Other On-Site Land Releases : 0
 Total Land Treatment : 0
 Total Surface Impoundments : N/R
 Total Other Disposal : 0
 Total On-Site Land Releases : 0

Total Fugitive Air Emissions : .16
 Total Stack Air Emissions : .08
 Total Air Emissions : .24
 Total Number of Receiving Streams : 0
 Total Surface Water Discharge : 0
 Total Underground Injection Onsite to Class I Wells - Pounds: 0
 Total Underground Injection Onsite to Class II-V Wells - Pounds: 0
 Total Underground Injection : 0
 Total RCRA Subtitle C Landfills : 0
 Total Other On-Site Land Releases : 0
 Total Land Treatment : 0
 Total Surface Impoundments : N/R
 Total Other Disposal : 0

Map Id: F33
 Direction: N
 Distance: 0.521 mi., 2750 ft.
 Elevation: 980 ft.
 Relative: Higher

Site Name : Atlas Pac Corp | ATLAS PACIFIC CORPORATION
 2803 INDUSTRIAL DR | RUSS RICHTER
 2803 INDUSTRIAL DR
 BLOOMINGTON | RIALTO | Bloomington, CA

Database(s) : [BRS, CALEPA SITES - CA, CIWQS - CA, ECHO, EMI - CA, FRS, HAZMAT_SAN BERNARDINO COUNTY - CA, HAZNET - CA, HWG - CA, ICIS, INACTIVE PCS, NPDES - CA, PCS FACILITY, PRP-CORP, RCRA_LQG, RCRA_SQG, RFR - CA, TRIS]
(cont.)

Envirosite ID: 725570
 EPA ID: N/R

TRIS (cont.)

Total On-Site Land Releases :	0
Total Fugitive Air Emissions :	.896
Total Stack Air Emissions :	.11
Total Air Emissions :	1.006
Total Number of Receiving Streams :	0
Total Surface Water Discharge :	0
Total Underground Injection Onsite to Class I Wells - Pounds:	0
Total Underground Injection Onsite to Class II-V Wells - Pounds:	0
Total Underground Injection :	0
Total RCRA Subtitle C Landfills :	0
Total Other On-Site Land Releases :	0
Total Land Treatment :	0
Total Surface Impoundments :	N/R
Total Other Disposal :	0
Total On-Site Land Releases :	0

Total Fugitive Air Emissions :	16.409
Total Stack Air Emissions :	8.122
Total Air Emissions :	24.531
Total Number of Receiving Streams :	0
Total Surface Water Discharge :	0
Total Underground Injection Onsite to Class I Wells - Pounds:	0
Total Underground Injection Onsite to Class II-V Wells - Pounds:	0
Total Underground Injection :	0
Total RCRA Subtitle C Landfills :	0
Total Other On-Site Land Releases :	0
Total Land Treatment :	0
Total Surface Impoundments :	N/R
Total Other Disposal :	0
Total On-Site Land Releases :	0

Offsite Release Summary	
Total Transferred Off-Site to Disposal:	10.91
Total Transferred Off-Site for Further Waste Management:	10.91
Total RCRA C Surface Impoundments :	0
Total Other Surface Impoundments :	0

Map Id: F33
 Direction: N
 Distance: 0.521 mi., 2750 ft.
 Elevation: 980 ft.
 Relative: Higher

Site Name : Atlas Pac Corp | ATLAS PACIFIC CORPORATION
 2803 INDUSTRIAL DR | RUSS RICHTER
 2803 INDUSTRIAL DR
 BLOOMINGTON | RIALTO | Bloomington, CA

Database(s) : [BRS, CALEPA SITES - CA, CIWQS - CA, ECHO, EMI - CA, FRS, HAZMAT_SAN BERNARDINO COUNTY - CA, HAZNET - CA, HWG - CA, ICIS, INACTIVE PCS, NPDES - CA, PCS FACILITY, PRP-CORP, RCRA_LQG, RCRA_SQG, RFR - CA, TRIS]
(cont.)

EnviroSite ID: 725570
 EPA ID: N/R

TRIS (cont.)

Total Transferred Off-Site to Disposal:	4285.97
Total Transferred Off-Site for Further Waste Management:	4285.97
Total RCRA C Surface Impoundments :	0
Total Other Surface Impoundments :	0

Total Transferred Off-Site to Disposal:	5.27
Total Transferred Off-Site for Further Waste Management:	5.27
Total RCRA C Surface Impoundments :	0
Total Other Surface Impoundments :	0

Total Transferred Off-Site to Disposal:	764.41
Total Transferred Off-Site for Further Waste Management:	764.41
Total RCRA C Surface Impoundments :	0
Total Other Surface Impoundments :	0

Total Transferred Off-Site to Disposal:	78497
Total Transferred Off-Site for Further Waste Management:	78497
Total RCRA C Surface Impoundments :	0
Total Other Surface Impoundments :	0

Map Id: G34
 Direction: N
 Distance: 0.566 mi., 2989 ft.
 Elevation: 982 ft.
 Relative: Higher

Site Name : A BETTER BID CA LLC | CARBID LLC |
 RIALTO AUTO & TRUCK DISM.
 2821 S INDUSTRIAL DR UNIT B | 2821 S
 INDUSTRIAL DR UNIT C | 2821 S
 INDUSTRIAL DR
 BLOOMINGTON | Bloomington, CA 92316

Database(s) : [CIWQS - CA, ECHO, FRS, HAZNET - CA,
 HWG - CA, ICIS, INACTIVE PCS, NPDES -
 CA, PCS FACILITY, RCRA_NONGEN, RFR -
 CA]

EnviroSite ID: 32474198
EPA ID: CAL000452001

CIWQS - CA

Facility Name : A BETTER BID CA LLC
 Facility Address : 2821 S Industrial Dr Unit B, Bloomington, CA 92316
 County : San Bernardino

Place ID : S878658
 Agency Name : A BETTER BID CA LLC
 Last Date in Agency List : 2021-06-15

Facility Name : CARBID LLC
 Facility Address : 2821 S Industrial Dr Unit C, Bloomington, CA 92316
 County : San Bernardino

Place ID : S890039
 Agency Name : CARBID LLC
 Last Date in Agency List : 2021-06-15

ECHO

Facility Name : A BETTER BID CA LLC
 Facility Address : 2821 S INDUSTRIAL DR UNIT B, BLOOMINGTON, CA 92316
 County : N/R

Last Inspection Date : N/R
 Registry ID : N/R
 FIPS Code : N/R
 EPA Region : 09
 Inspection Count : 0
 Last Inspection Days : N/R
 Informal Count : 0
 Last Informal Action Date : N/R
 Formal Action Count : 0
 Last Formal Action Date : N/R
 Total Penalties : 0
 Penalty Count : N/R
 Last Penalty Date : N/R
 Last Penalty Amount : N/R
 QTRS IN NC : 0
 Programs IN SNC : 0
 Current Compliance Status : No Violation Identified
 Three-Year Compliance Status : _____
 Collection Method : N/R
 Reference Point : N/R
 Accuracy Meters : N/R
 Derived Tribes : N/R
 Derived HUC : N/R
 Derived WBD : N/R

Map Id: G34
 Direction: N
 Distance: 0.566 mi., 2989 ft.
 Elevation: 982 ft.
 Relative: Higher

Site Name : A BETTER BID CA LLC | CARBID LLC |
 RIALTO AUTO & TRUCK DISM.
 2821 S INDUSTRIAL DR UNIT B | 2821 S
 INDUSTRIAL DR UNIT C | 2821 S
 INDUSTRIAL DR
 BLOOMINGTON | Bloomington, CA 92316

Database(s) : [CIWQS - CA, ECHO, FRS, HAZNET - CA,
 HWG - CA, ICIS, INACTIVE PCS, NPDES -
 CA, PCS FACILITY, RCRA_NONGEN, RFR -
 CA] **(cont.)**

Envirosite ID: 32474198
EPA ID: CAL000452001

ECHO **(cont.)**

Derived STCTY FIPS :	N/R
Derived Zip :	N/R
Derived CD113 :	N/R
Derived CB2010 :	N/R
MYRTK Universe :	NNN
NPDES IDs :	CAZ516576
CWA Permit Types :	Minor
CWA Compliance Tracking :	On
CWA NAICS :	N/R
CWA SICs :	5015
CWA Inspection Count :	N/R
CWA Last Inspection Days :	N/R
CWA Informal Count :	N/R
CWA Formal Action Count :	N/R
CWA Last Formal Action Date :	N/R
CWA Penalties :	N/R
CWA Last Penalty Date :	N/R
CWA Last Penalty Amount :	N/R
CWA Quarters IN NC :	0
CWA Current Compliance Status :	No Violation Identified
CWA Current SNC Flag :	N
CWA 13 Quarters Compliance Status :	N/R
CWA 13 Quarters Effluent Exceedances:	N/R
CWA Three-Year QNCR Codes :	N/R
DFR URL :	Click here for hyperlink provided by the agency.
Facility SIC :	5015
Facility NAICS :	N/R
Facility Last Inspection EPA Date :	N/R
Facility Last Inspection State Date :	N/R
Facility Last Formal Act EPA Date :	N/R
Facility Last Formal Act State Date :	N/R
Facility Last Informal Act EPA Date :	N/R
Facility Last Informal Act State Date:	N/R
Facility Federal Agency :	N/R
TRI Reporter :	N/R
Facility Imp Water Flag :	N/R
Current SNC Flag :	N
Indian County Flag :	N
Federal Flag :	N/R
US Mexico Border Flag :	N/R
Chesapeake Bay Flag :	N/R
AIR Flag :	N
NPDES Flag :	Y
SDWIS Flag :	N
RCRA Flag :	N
TRI Flag :	N
GHG Flag :	N
Major Flag :	N/R
Active Flag :	Y
NAA Flag :	N/R

Map Id: G34
 Direction: N
 Distance: 0.566 mi., 2989 ft.
 Elevation: 982 ft.
 Relative: Higher

Site Name : A BETTER BID CA LLC | CARBID LLC |
 RIALTO AUTO & TRUCK DISM.
 2821 S INDUSTRIAL DR UNIT B | 2821 S
 INDUSTRIAL DR UNIT C | 2821 S
 INDUSTRIAL DR
 BLOOMINGTON | Bloomington, CA 92316

Database(s) : [CIWQS - CA, ECHO, FRS, HAZNET - CA,
 HWG - CA, ICIS, INACTIVE PCS, NPDES -
 CA, PCS FACILITY, RCRA_NONGEN, RFR -
 CA] **(cont.)**

EnviroSite ID: 32474198
EPA ID: CAL000452001

ECHO (cont.)

Latitude : 34.05033
 Longitude : -117.36797
 Last Date in Agency List : 2020-02-10

Last Inspection Date : N/R
 Registry ID : 110070687238
 FIPS Code : 06071
 EPA Region : 09
 Inspection Count : 0
 Last Inspection Days : N/R
 Informal Count : 0
 Last Informal Action Date : N/R
 Formal Action Count : 0
 Last Formal Action Date : N/R
 Total Penalties : 0
 Penalty Count : N/R
 Last Penalty Date : N/R
 Last Penalty Amount : N/R
 QTRS IN NC : 0
 Programs IN SNC : 0
 Current Compliance Status : No Violation Identified
 Three-Year Compliance Status :
 Collection Method : N/R
 Reference Point : N/R
 Accuracy Meters : 17531

Derived Tribes : San Manuel Band of Mission Indians, California - 10.4 mile(s), San
 Manuel Band of Mission Indians, California - 10.5 mile(s)

Derived HUC : 18070203
 Derived WBD : 180702030804
 Derived STCTY FIPS : 06071
 Derived Zip : 92316
 Derived CD113 : 35
 Derived CB2010 : 060710040042045
 MYRTK Universe : NNN
 NPDES IDs : CAZ516576
 CWA Permit Types : Minor
 CWA Compliance Tracking : On
 CWA NAICS : N/R
 CWA SICS : 5015
 CWA Inspection Count : N/R
 CWA Last Inspection Days : N/R
 CWA Informal Count : N/R
 CWA Formal Action Count : N/R
 CWA Last Formal Action Date : N/R
 CWA Penalties : N/R
 CWA Last Penalty Date : N/R
 CWA Last Penalty Amount : N/R

Map Id: G34
 Direction: N
 Distance: 0.566 mi., 2989 ft.
 Elevation: 982 ft.
 Relative: Higher

Site Name : A BETTER BID CA LLC | CARBID LLC |
 RIALTO AUTO & TRUCK DISM.
 2821 S INDUSTRIAL DR UNIT B | 2821 S
 INDUSTRIAL DR UNIT C | 2821 S
 INDUSTRIAL DR
 BLOOMINGTON | Bloomington, CA 92316

Database(s) : [CIWQS - CA, ECHO, FRS, HAZNET - CA,
 HWG - CA, ICIS, INACTIVE PCS, NPDES -
 CA, PCS FACILITY, RCRA_NONGEN, RFR -
 CA] **(cont.)**

Envirosite ID: 32474198
EPA ID: CAL000452001

ECHO **(cont.)**

CWA Quarters IN NC :	0
CWA Current Compliance Status :	No Violation Identified
CWA Current SNC Flag :	N
CWA 13 Quarters Compliance Status :	_____
CWA 13 Quarters Effluent Exceedances:	N/R
CWA Three-Year QNCR Codes :	N/R
DFR URL :	Click here for hyperlink provided by the agency.
Facility SIC :	5015
Facility NAICS :	441310 - Automotive Parts and Accessories Stores
Facility Last Inspection EPA Date :	N/R
Facility Last Inspection State Date :	N/R
Facility Last Formal Act EPA Date :	N/R
Facility Last Formal Act State Date :	N/R
Facility Last Informal Act EPA Date :	N/R
Facility Last Informal Act State Date:	N/R
Facility Federal Agency :	N/R
TRI Reporter :	N/R
Facility Imp Water Flag :	Y
Current SNC Flag :	N
Indian County Flag :	N
Federal Flag :	N/R
US Mexico Border Flag :	N
Chesapeake Bay Flag :	N/R
AIR Flag :	N
NPDES Flag :	Y
SDWIS Flag :	N
RCRA Flag :	Y
TRI Flag :	N
GHG Flag :	N
Major Flag :	N/R
Active Flag :	Y
NAA Flag :	Y
Latitude :	34.05033
Longitude :	-117.36797
Last Date in Agency List :	2021-02-17

Facility Name :	A BETTER BID CA LLC
Facility Address :	2821 S INDUSTRIAL DR UNIT B, BLOOMINGTON, CA 92316
County :	SAN BERNARDINO

Last Inspection Date :	N/R
Registry ID :	110070687238
FIPS Code :	06071
EPA Region :	09
Inspection Count :	0
Last Inspection Days :	N/R
Informal Count :	0
Last Informal Action Date :	N/R

Map Id: G34
 Direction: N
 Distance: 0.566 mi., 2989 ft.
 Elevation: 982 ft.
 Relative: Higher

Site Name : A BETTER BID CA LLC | CARBID LLC |
 RIALTO AUTO & TRUCK DISM.
 2821 S INDUSTRIAL DR UNIT B | 2821 S
 INDUSTRIAL DR UNIT C | 2821 S
 INDUSTRIAL DR
 BLOOMINGTON | Bloomington, CA 92316

Database(s) : [CIWQS - CA, ECHO, FRS, HAZNET - CA,
 HWG - CA, ICIS, INACTIVE PCS, NPDES -
 CA, PCS FACILITY, RCRA_NONGEN, RFR -
 CA] **(cont.)**

EnviroSite ID: 32474198
EPA ID: CAL000452001

ECHO (cont.)

Formal Action Count : 0
 Last Formal Action Date : N/R
 Total Penalties : 0
 Penalty Count : N/R
 Last Penalty Date : N/R
 Last Penalty Amount : N/R
 QTRS IN NC : 0
 Programs IN SNC : 0
 Current Compliance Status : No Violation Identified
 Three-Year Compliance Status : _____
 Collection Method : N/R
 Reference Point : N/R
 Accuracy Meters : N/R

Derived Tribes : San Manuel Band of Mission Indians, California - 10.4 mile(s), San
 Manuel Band of Mission Indians, California - 10.5 mile(s)

Derived HUC : 18070203
 Derived WBD : 180702030804
 Derived STCTY FIPS : 06071
 Derived Zip : 92316
 Derived CD113 : 35
 Derived CB2010 : 060710040042045
 MYRTK Universe : NNN
 NPDES IDs : CAZ516576
 CWA Permit Types : Minor
 CWA Compliance Tracking : On
 CWA NAICS : N/R
 CWA SICS : 5015
 CWA Inspection Count : N/R
 CWA Last Inspection Days : N/R
 CWA Informal Count : N/R
 CWA Formal Action Count : N/R
 CWA Last Formal Action Date : N/R
 CWA Penalties : N/R
 CWA Last Penalty Date : N/R
 CWA Last Penalty Amount : N/R
 CWA Quarters IN NC : 0
 CWA Current Compliance Status : No Violation Identified
 CWA Current SNC Flag : N
 CWA 13 Quarters Compliance Status : _____
 CWA 13 Quarters Effluent Exceedances: N/R
 CWA Three-Year QNCR Codes : N/R
 DFR URL : [Click here for hyperlink provided by the agency.](#)
 Facility SIC : 5015
 Facility NAICS : 441310 - Automotive Parts and Accessories Stores
 Facility Last Inspection EPA Date : N/R
 Facility Last Inspection State Date : N/R
 Facility Last Formal Act EPA Date : N/R
 Facility Last Formal Act State Date : N/R

Map Id: G34
 Direction: N
 Distance: 0.566 mi., 2989 ft.
 Elevation: 982 ft.
 Relative: Higher

Site Name : A BETTER BID CA LLC | CARBID LLC |
 RIALTO AUTO & TRUCK DISM.
 2821 S INDUSTRIAL DR UNIT B | 2821 S
 INDUSTRIAL DR UNIT C | 2821 S
 INDUSTRIAL DR
 BLOOMINGTON | Bloomington, CA 92316

Database(s) : [CIWQS - CA, ECHO, FRS, HAZNET - CA,
 HWG - CA, ICIS, INACTIVE PCS, NPDES -
 CA, PCS FACILITY, RCRA_NONGEN, RFR -
 CA] **(cont.)**

Envirosite ID: 32474198
EPA ID: CAL000452001

ECHO **(cont.)**

Facility Last Informal Act EPA Date : N/R
 Facility Last Informal Act State Date: N/R
 Facility Federal Agency : N/R
 TRI Reporter : N/R
 Facility Imp Water Flag : Y
 Current SNC Flag : N
 Indian County Flag : N
 Federal Flag : N/R
 US Mexico Border Flag : N
 Chesapeak Bay Flag : N/R
 AIR Flag : N
 NPDES Flag : Y
 SDWIS Flag : N
 RCRA Flag : Y
 TRI Flag : N
 GHG Flag : N
 Major Flag : N/R
 Active Flag : Y
 NAA Flag : Y
 Latitude : 34.05033
 Longitude : -117.36797
 Last Date in Agency List : 2021-04-16

Facility Name : CARBID LLC
 Facility Address : 2821 S INDUSTRIAL DR UNIT C, BLOOMINGTON, CA 92316
 County : SAN BERNARDINO

Last Inspection Date : N/R
 Registry ID : N/R
 FIPS Code : N/R
 EPA Region : 09
 Inspection Count : 0
 Last Inspection Days : N/R
 Informal Count : 0
 Last Informal Action Date : N/R
 Formal Action Count : 0
 Last Formal Action Date : N/R
 Total Penalties : 0
 Penalty Count : N/R
 Last Penalty Date : N/R
 Last Penalty Amount : N/R
 QTRS IN NC : 0
 Programs IN SNC : 0
 Current Compliance Status : No Violation Identified
 Three-Year Compliance Status :
 Collection Method : Zip Code Centroid
 Reference Point : N/R
 Accuracy Meters : 10000

Map Id: G34
 Direction: N
 Distance: 0.566 mi., 2989 ft.
 Elevation: 982 ft.
 Relative: Higher

Site Name : A BETTER BID CA LLC | CARBID LLC |
 RIALTO AUTO & TRUCK DISM.
 2821 S INDUSTRIAL DR UNIT B | 2821 S
 INDUSTRIAL DR UNIT C | 2821 S
 INDUSTRIAL DR
 BLOOMINGTON | Bloomington, CA 92316

Database(s) : [CIWQS - CA, ECHO, FRS, HAZNET - CA,
 HWG - CA, ICIS, INACTIVE PCS, NPDES -
 CA, PCS FACILITY, RCRA_NONGEN, RFR -
 CA] **(cont.)**

Envirosite ID: 32474198
EPA ID: CAL000452001

ECHO **(cont.)**

Derived Tribes :	N/R
Derived HUC :	N/R
Derived WBD :	N/R
Derived STCTY FIPS :	N/R
Derived Zip :	N/R
Derived CD113 :	N/R
Derived CB2010 :	N/R
MYRTK Universe :	NNN
NPDES IDs :	N/R
CWA Permit Types :	N/R
CWA Compliance Tracking :	N/R
CWA NAICS :	N/R
CWA SICs :	N/R
CWA Inspection Count :	N/R
CWA Last Inspection Days :	N/R
CWA Informal Count :	N/R
CWA Formal Action Count :	N/R
CWA Last Formal Action Date :	N/R
CWA Penalties :	N/R
CWA Last Penalty Date :	N/R
CWA Last Penalty Amount :	N/R
CWA Quarters IN NC :	N/R
CWA Current Compliance Status :	N/R
CWA Current SNC Flag :	N
CWA 13 Quarters Compliance Status :	N/R
CWA 13 Quarters Effluent Exceedances:	N/R
CWA Three-Year QNCR Codes :	N/R
DFR URL :	Click here for hyperlink provided by the agency.
Facility SIC :	N/R
Facility NAICS :	441310 - Automotive Parts and Accessories Stores
Facility Last Inspection EPA Date :	N/R
Facility Last Inspection State Date :	N/R
Facility Last Formal Act EPA Date :	N/R
Facility Last Formal Act State Date :	N/R
Facility Last Informal Act EPA Date :	N/R
Facility Last Informal Act State Date:	N/R
Facility Federal Agency :	N/R
TRI Reporter :	N/R
Facility Imp Water Flag :	N/R
Current SNC Flag :	N
Indian County Flag :	N
Federal Flag :	N/R
US Mexico Border Flag :	N/R
Chesapeak Bay Flag :	N/R
AIR Flag :	N
NPDES Flag :	N
SDWIS Flag :	N
RCRA Flag :	Y
TRI Flag :	N
GHG Flag :	N

Map Id: G34
 Direction: N
 Distance: 0.566 mi., 2989 ft.
 Elevation: 982 ft.
 Relative: Higher

Site Name : A BETTER BID CA LLC | CARBID LLC |
 RIALTO AUTO & TRUCK DISM.
 2821 S INDUSTRIAL DR UNIT B | 2821 S
 INDUSTRIAL DR UNIT C | 2821 S
 INDUSTRIAL DR
 BLOOMINGTON | Bloomington, CA 92316

Database(s) : [CIWQS - CA, ECHO, FRS, HAZNET - CA,
 HWG - CA, ICIS, INACTIVE PCS, NPDES -
 CA, PCS FACILITY, RCRA_NONGEN, RFR -
 CA] **(cont.)**

Envirosite ID: 32474198
EPA ID: CAL000452001

ECHO (cont.)

Major Flag :	N/R
Active Flag :	N/R
NAA Flag :	N
Latitude :	34.058099
Longitude :	-117.39039
Last Date in Agency List :	2021-04-16

FRS

Facility Name :	A BETTER BID CA LLC
Facility Address :	2821 S INDUSTRIAL DR UNIT B, BLOOMINGTON, CA 92316
County :	N/R

Site Details

Registry ID :	110070687238
FRS Facility URL :	Click here for hyperlink provided by the agency.
Last Date in Agency List :	2021-05-03

Source Description

Source Description :

The NPDES module of the Compliance Information System (ICIS) tracks surface water permits issued under the Clean Water Act. Under NPDES, all facilities that discharge pollutants from any point source into waters of the United States are required to obtain a permit. The permit will likely contain limits on what can be discharged, impose monitoring and reporting requirements, and include other provisions to ensure that the discharge does not adversely affect water quality.

Source Description :

RCRAInfo is EPA's comprehensive information system that supports the Resource Conservation and Recovery Act (RCRA) of 1976 and the Hazardous and Solid Waste Amendments (HSWA) of 1984 through the tracking of events and activities related to facilities that generate, transport, and treat, store, or dispose of hazardous waste. RCRAInfo allows RCRA program staff to track the notification, permit, compliance, and corrective action activities required under RCRA. RCRAInfo also supports generation of the National Hazardous Waste Biennial Report. All generators and treatment, storage, and disposal facilities who handle hazardous waste are required to report to the EPA Administrator at least once every two years to support creation of the Biennial Report.

FRS Environmental Interest

Source and System ID :	ICIS - CAZ516576 RCRAINFO - CAL000452001
------------------------	---

Map Id: G34
 Direction: N
 Distance: 0.566 mi., 2989 ft.
 Elevation: 982 ft.
 Relative: Higher

Site Name : A BETTER BID CA LLC | CARBID LLC | RIALTO AUTO & TRUCK DISM. 2821 S INDUSTRIAL DR UNIT B | 2821 S INDUSTRIAL DR UNIT C | 2821 S INDUSTRIAL DR BLOOMINGTON | Bloomington, CA 92316

Database(s) : [CIWQS - CA, ECHO, FRS, HAZNET - CA, HWG - CA, ICIS, INACTIVE PCS, NPDES - CA, PCS FACILITY, RCRA_NONGEN, RFR - CA] **(cont.)**

EnviroSite ID: 32474198
EPA ID: CAL000452001

HAZNET - CA

Facility Name : A BETTER BID CA LLC
 Facility Address : 2821 S INDUSTRIAL DR UNIT B, BLOOMINGTON, CA 92316
 County : SAN BERNARDINO

Site Details

Generator EPA ID : CAL000452001
 Active : Active
 Category : STATE
 Facility Types : N/R
 Type : PERMANENT
 Contact Name : N/R
 Contact Phone : N/R
 Facility Mailing Address : 2821 S INDUSTRIAL DR UNIT B, BLOOMINGTON, CA 92316
 Latitude : 34.05022200
 Longitude : -117.36711900
 Agency Hyperlink : [Click here for hyperlink provided by the agency.](#)
 Last Date in Agency List : 2021-07-08

Facility Name : CARBID LLC
 Facility Address : 2821 S INDUSTRIAL DR UNIT C, BLOOMINGTON, CA 92316
 County : SAN BERNARDINO

Site Details

Generator EPA ID : CAL000459126
 Active : Active
 Category : STATE
 Facility Types : N/R
 Type : PERMANENT
 Contact Name : N/R
 Contact Phone : N/R
 Facility Mailing Address : 2821 S INDUSTRIAL DR UNIT C, BLOOMINGTON, CA 92316
 Latitude : 34.05022499
 Longitude : -117.36711801
 Agency Hyperlink : [Click here for hyperlink provided by the agency.](#)
 Last Date in Agency List : 2021-07-08

Facility Name : RIALTO AUTO & TRUCK DISM.
 Facility Address : 2821 S INDUSTRIAL DR, BLOOMINGTON, CA 92316
 County : SAN BERNARDINO

Map Id: G34
 Direction: N
 Distance: 0.566 mi., 2989 ft.
 Elevation: 982 ft.
 Relative: Higher

Site Name : A BETTER BID CA LLC | CARBID LLC | RIALTO AUTO & TRUCK DISM. 2821 S INDUSTRIAL DR UNIT B | 2821 S INDUSTRIAL DR UNIT C | 2821 S INDUSTRIAL DR BLOOMINGTON | Bloomington, CA 92316

Database(s) : [CIWQS - CA, ECHO, FRS, HAZNET - CA, HWG - CA, ICIS, INACTIVE PCS, NPDES - CA, PCS FACILITY, RCRA_NONGEN, RFR - CA] **(cont.)**

Envirosite ID: 32474198
EPA ID: CAL000452001

HAZNET - CA **(cont.)**

Site Details

Generator EPA ID : CAL000206016
 Active : Inactive
 Category : STATE
 Facility Types : N/R
 Type : PERMANENT
 Contact Name : N/R
 Contact Phone : N/R
 Facility Mailing Address : PO BOX 1076, PATTON, CA 923690000
 Latitude : 34.05125400
 Longitude : -117.36975950
 Agency Hyperlink : [Click here for hyperlink provided by the agency.](#)
 Last Date in Agency List : 2021-07-08

HWG - CA

Facility Name : A BETTER BID CA LLC
 Facility Address : 2821 S INDUSTRIAL DR UNIT B, BLOOMINGTON, CA 92316
 County : SAN BERNARDINO

EPA ID : CAL000452001
 Status : Active
 Category : STATE
 Type : PERMANENT
 Facility Type : N/R
 Mailing Address : 2821 S INDUSTRIAL DR UNIT B, BLOOMINGTON, CA 92316
 Owner Name : A BETTER BID CA LLC
 Owner Address : 2821 S INDUSTRIAL DR UNIT B, BLOOMINGTON, CA 92316
 Operator Name : ALEX MILES
 Operator Address : 2821 S INDUSTRIAL DR UNIT B, BLOOMINGTON, CA 92316
 Latitude : 34.050222
 Longitude : -117.367119

Facility Name : CARBID LLC
 Facility Address : 2821 S INDUSTRIAL DR UNIT C, BLOOMINGTON, CA 92316
 County : SAN BERNARDINO

EPA ID : CAL000459126
 Status : Active
 Category : STATE
 Type : PERMANENT
 Facility Type : N/R
 Mailing Address : 2821 S INDUSTRIAL DR UNIT C, BLOOMINGTON, CA 92316
 Owner Name : CARBID LLC
 Owner Address : 2821 S INDUSTRIAL DR UNIT C, BLOOMINGTON, CA 92316
 Operator Name : ALEX MILES
 Operator Address : 2821 S INDUSTRIAL DR UNIT C, BLOOMINGTON, CA 92316

Map Id: G34
 Direction: N
 Distance: 0.566 mi., 2989 ft.
 Elevation: 982 ft.
 Relative: Higher

Site Name : A BETTER BID CA LLC | CARBID LLC | RIALTO AUTO & TRUCK DISM. 2821 S INDUSTRIAL DR UNIT B | 2821 S INDUSTRIAL DR UNIT C | 2821 S INDUSTRIAL DR BLOOMINGTON | Bloomington, CA 92316

Database(s) : [CIWQS - CA, ECHO, FRS, HAZNET - CA, HWG - CA, ICIS, INACTIVE PCS, NPDES - CA, PCS FACILITY, RCRA_NONGEN, RFR - CA] **(cont.)**

EnviroSite ID: 32474198
EPA ID: CAL000452001

HWG - CA **(cont.)**

Latitude : 34.050225
 Longitude : -117.367118

Facility Name : RIALTO AUTO & TRUCK DISM.
 Facility Address : 2821 S INDUSTRIAL DR, BLOOMINGTON, CA 92316
 County : SAN BERNARDINO

EPA ID : CAL000206016
 Status : Inactive
 Category : STATE
 Type : PERMANENT
 Facility Type : N/R
 Mailing Address : PO BOX 1076, PATTON, CA 923690000
 Owner Name : S H F INC
 Owner Address : 2821 S INDUSTRIAL DR, BLOOMINGTON, CA 923160000
 Operator Name : ANN BAKAR
 Operator Address : 2821 S INDUSTRIAL DR, BLOOMINGTON, CA 92316
 Latitude : 34.051254
 Longitude : -117.36976

ICIS

Facility Name : A BETTER BID CA LLC
 Facility Address : 2821 S INDUSTRIAL DR UNIT B, BLOOMINGTON, CA 92316

Site Details

NPDES ID : CAZ516576
 ICIS Facility Interest ID : 3601161523
 Facility UIN : 110070687238
 Facility Type Code : Privately Owned Facility
 Impaired Waters : 303(D) Listed
 Latitude : 34.05033
 Longitude : -117.36797
 Last Date in Agency List : 2021-05-17

Facility NAICS

NAICS Code : N/R
 NAICS Description : N/R

Facility SIC

SIC Code : 5015
 SIC Description : Motor Vehicle Parts, Used

Map Id: G34
 Direction: N
 Distance: 0.566 mi., 2989 ft.
 Elevation: 982 ft.
 Relative: Higher

Site Name : A BETTER BID CA LLC | CARBID LLC | RIALTO AUTO & TRUCK DISM. 2821 S INDUSTRIAL DR UNIT B | 2821 S INDUSTRIAL DR UNIT C | 2821 S INDUSTRIAL DR BLOOMINGTON | Bloomington, CA 92316

Database(s) : [CIWQS - CA, ECHO, FRS, HAZNET - CA, HWG - CA, ICIS, INACTIVE PCS, NPDES - CA, PCS FACILITY, RCRA_NONGEN, RFR - CA] **(cont.)**

Envirosite ID: 32474198
EPA ID: CAL000452001

INACTIVE PCS

Issue Date : 2020-01-24
 Original Issue Date : 2020-01-24
 Effective Date : 2020-01-24
 Expiration Date : 2020-06-30
 Retirement Date : N/R
 Termination Date : N/R
 Issuing Agency : CA Waterboards
 Agency Type : State
 Activity ID : 3602093943
 External Permit Number : CAZ516576
 Facility Type Indicator : NON-POTW
 Permit Type : General Permit Covered Facility-NPDES)
 Major Minor Status : N
 Permit Status : Expired
 Total Design Flow Number : N/R
 Actual Average Flow Number : N/R
 State Water Body : N/R
 State Water Body Name : N/R
 Permit Name : A BETTER BID CA LLC
 Permit Comp Status : Y
 RNC Tracking : Y
 Master External Permit Number : CAS000001
 TMDL Interface : N/R
 EDMR Authorization : N
 Pretreatment Indicator : N/R
 Last Date in Agency List : 2021-06-11

NPDES - CA

Facility Name : A BETTER BID CA LLC
 Facility Address : 2821 S Industrial Dr Unit B, Bloomington, 92316
 County : San Bernardino

Effective Date : 2020-01-24
 Adoption Date : N/R
 Expiration Date : N/R
 Termination Date : N/R
 Order Number : 97-03-DWQ
 NPDES Number : CAS000001
 WDID : 8 36NEC005930
 RM Status : Active
 Reg Meas ID : 516576
 Reg Meas Type : Enrollee
 Program : Industrial
 Facility Place ID : N/R
 Region Code : 8
 Discharger ID : 0
 Discharger : A BETTER BID CA LLC
 Discharger Address : 2821 S Industrial Dr, Bloomington, California 92316

Map Id: G34
 Direction: N
 Distance: 0.566 mi., 2989 ft.
 Elevation: 982 ft.
 Relative: Higher

Site Name : A BETTER BID CA LLC | CARBID LLC |
 RIALTO AUTO & TRUCK DISM.
 2821 S INDUSTRIAL DR UNIT B | 2821 S
 INDUSTRIAL DR UNIT C | 2821 S
 INDUSTRIAL DR
 BLOOMINGTON | Bloomington, CA 92316

Database(s) : [CIWQS - CA, ECHO, FRS, HAZNET - CA,
 HWG - CA, ICIS, INACTIVE PCS, NPDES -
 CA, PCS FACILITY, RCRA_NONGEN, RFR -
 CA] **(cont.)**

EnviroSite ID: 32474198
EPA ID: CAL000452001

NPDES - CA **(cont.)**

Last Date in Agency List :	2021-07-05
Facility Name :	CARBID LLC
Facility Address :	2821 S Industrial Dr Unit C, Bloomington, 92316
County :	San Bernardino
Effective Date :	2021-02-01
Adoption Date :	N/R
Expiration Date :	N/R
Termination Date :	N/R
Order Number :	97-03-DWQ
NPDES Number :	CAS000001
WDID :	8 36NEC008488
RM Status :	Active
Reg Meas ID :	531216
Reg Meas Type :	Enrollee
Program :	Industrial
Facility Place ID :	N/R
Region Code :	8
Discharger ID :	0
Discharger :	CARBID LLC
Discharger Address :	2821 S Industrial Dr Unit C, Bloomington, California 92316
Last Date in Agency List :	2021-07-05

PCS FACILITY

Issue Date :	2020-01-24
Original Issue Date :	2020-01-24
Effective Date :	2020-01-24
Expiration Date :	2020-06-30
Retirement Date :	N/R
Termination Date :	N/R
Issuing Agency :	CA Waterboards
Agency Type :	State
Activity ID :	3602093943
External Permit Number :	CAZ516576
Facility Type Indicator :	NON-POTW
Permit Type :	General Permit Covered Facility-NPDES)
Major Minor Status :	N
Permit Status :	Effective
Total Design Flow Number :	N/R
Actual Average Flow Number :	N/R
State Water Body :	N/R
State Water Body Name :	N/R
Permit Name :	A BETTER BID CA LLC
Permit Comp Status :	Y
RNC Tracking :	Y
Master External Permit Number :	CAS000001

Map Id: G34
 Direction: N
 Distance: 0.566 mi., 2989 ft.
 Elevation: 982 ft.
 Relative: Higher

Site Name : A BETTER BID CA LLC | CARBID LLC | RIALTO AUTO & TRUCK DISM. 2821 S INDUSTRIAL DR UNIT B | 2821 S INDUSTRIAL DR UNIT C | 2821 S INDUSTRIAL DR BLOOMINGTON | Bloomington, CA 92316

Database(s) : [CIWQS - CA, ECHO, FRS, HAZNET - CA, HWG - CA, ICIS, INACTIVE PCS, NPDES - CA, PCS FACILITY, RCRA_NONGEN, RFR - CA] **(cont.)**

EnviroSite ID: 32474198
EPA ID: CAL000452001

PCS FACILITY **(cont.)**

TMDL Interface : N/R
 EDMR Authorization : N
 Pretreatment Indicator : N/R
 Last Date in Agency List : 2020-02-11

RCRA_NONGEN

Facility Name : A BETTER BID CA LLC
 Facility Address : 2821 S INDUSTRIAL DR UNIT B, BLOOMINGTON, CA 92316
 County : SAN BERNARDINO

Date Form Received by Agency : 2020-01-16
 EPA ID : CAL000452001
 Mailing Address : 2821 S INDUSTRIAL DR UNIT B, BLOOMINGTON, CA 92316
 Contact : ALEX MILES
 Contact Address : 2821 S INDUSTRIAL DR UNIT B, BLOOMINGTON, CA 92316
 Contact Country : N/R
 Contact Telephone : 424-645-7945
 Contact Email : MILES@ABETTERBID.COM
 EPA Region : 09
 Land Type : Not Reported
 Source Type : Implementer
 Classification : Not a generator, verified
 Description : Not a generator, verified
 Last Date in Agency List : 2021-04-26

Owner/Operator Summary

Owner/Operator Name : A BETTER BID CA LLC
 Owner/Operator Address : 2821 S INDUSTRIAL DR UNIT B, BLOOMINGTON, CA 92316
 Owner/Operator Country : N/R
 Owner/Operator Telephone : 424-645-7945
 Owner/Operator Email : N/R
 Owner/Operator Fax : N/R
 Legal Status : Other land type
 Owner/Operator Type : Owner
 Owner/Operator Start Date : N/R
 Owner/Operator End Date : N/R

Owner/Operator Name : ALEX MILES
 Owner/Operator Address : 2821 S INDUSTRIAL DR UNIT B, BLOOMINGTON, CA 92316
 Owner/Operator Country : N/R
 Owner/Operator Telephone : 424-645-7945
 Owner/Operator Email : N/R
 Owner/Operator Fax : N/R
 Legal Status : Other land type
 Owner/Operator Type : Operator

Map Id: G34
 Direction: N
 Distance: 0.566 mi., 2989 ft.
 Elevation: 982 ft.
 Relative: Higher

Site Name : A BETTER BID CA LLC | CARBID LLC |
 RIALTO AUTO & TRUCK DISM.
 2821 S INDUSTRIAL DR UNIT B | 2821 S
 INDUSTRIAL DR UNIT C | 2821 S
 INDUSTRIAL DR
 BLOOMINGTON | Bloomington, CA 92316

Database(s) : [CIWQS - CA, ECHO, FRS, HAZNET - CA,
 HWG - CA, ICIS, INACTIVE PCS, NPDES -
 CA, PCS FACILITY, RCRA_NONGEN, RFR -
 CA] **(cont.)**

Envirosite ID: 32474198
EPA ID: CAL000452001

RCRA_NONGEN **(cont.)**

Owner/Operator Start Date : N/R
 Owner/Operator End Date : N/R

Handler Activities Summary

U.S. Importer of Hazardous Waste : N
 Mixed Waste (Haz. and Radioactive) : N/R
 Recycler of Hazardous Waste : N
 Transporter of Hazardous Waste : N
 Treater, Storer or Disposer of HW : N
 Underground Injection Activity : N
 On-site Burner Exemption : N
 Furnace Exemption : N
 Used Oil Fuel Burner : N
 Used Oil Processor : N
 Used Oil Refiner : N
 Used Oil Fuel Marketer to Burner : N
 Used Oil Specification Marketer : N
 Used Oil Transfer Facility : N
 Used Oil Transporter : N

Notices of Violations Summary

Regulation Violated : N

Facility Name : CARBID LLC
 Facility Address : 2821 S INDUSTRIAL DR UNIT C, BLOOMINGTON, CA 92316
 County : SAN BERNARDINO

Date Form Received by Agency : 2021-12-31
 EPA ID : CAL000459126
 Mailing Address : 2821 S INDUSTRIAL DR UNIT C, BLOOMINGTON, CA 92316
 Contact : ALEX MILES
 Contact Address : 2821 S INDUSTRIAL DR UNIT C, BLOOMINGTON, CA 92316
 Contact Country : N/R
 Contact Telephone : 213-839-6925
 Contact Email : MILES@ABETTERBID.COM
 EPA Region : 09
 Land Type : Not Reported
 Source Type : Implementer
 Classification : Not a generator, verified
 Description : Not a generator, verified
 Last Date in Agency List : 2021-04-26

Map Id: G34
 Direction: N
 Distance: 0.566 mi., 2989 ft.
 Elevation: 982 ft.
 Relative: Higher

Site Name : A BETTER BID CA LLC | CARBID LLC |
 RIALTO AUTO & TRUCK DISM.
 2821 S INDUSTRIAL DR UNIT B | 2821 S
 INDUSTRIAL DR UNIT C | 2821 S
 INDUSTRIAL DR
 BLOOMINGTON | Bloomington, CA 92316

Database(s) : [CIWQS - CA, ECHO, FRS, HAZNET - CA,
 HWG - CA, ICIS, INACTIVE PCS, NPDES -
 CA, PCS FACILITY, RCRA_NONGEN, RFR -
 CA] **(cont.)**

EnviroSite ID: 32474198
EPA ID: CAL000452001

RCRA_NONGEN **(cont.)**

Owner/Operator Summary

Owner/Operator Name : ALEX MILES
 Owner/Operator Address : 2821 S INDUSTRIAL DR UNIT C, BLOOMINGTON, CA 92316
 Owner/Operator Country : N/R
 Owner/Operator Telephone : 213-839-6925
 Owner/Operator Email : N/R
 Owner/Operator Fax : N/R
 Legal Status : Other land type
 Owner/Operator Type : Operator
 Owner/Operator Start Date : N/R
 Owner/Operator End Date : N/R

Owner/Operator Name : CARBID LLC
 Owner/Operator Address : 2821 S INDUSTRIAL DR UNIT C, BLOOMINGTON, CA 92316
 Owner/Operator Country : N/R
 Owner/Operator Telephone : 213-839-6925
 Owner/Operator Email : N/R
 Owner/Operator Fax : N/R
 Legal Status : Other land type
 Owner/Operator Type : Owner
 Owner/Operator Start Date : N/R
 Owner/Operator End Date : N/R

Handler Activities Summary

U.S. Importer of Hazardous Waste : N
 Mixed Waste (Haz. and Radioactive) : N/R
 Recycler of Hazardous Waste : N
 Transporter of Hazardous Waste : N
 Treater, Storer or Disposer of HW : N
 Underground Injection Activity : N
 On-site Burner Exemption : N
 Furnace Exemption : N
 Used Oil Fuel Burner : N
 Used Oil Processor : N
 Used Oil Refiner : N
 Used Oil Fuel Marketer to Burner : N
 Used Oil Specification Marketer : N
 Used Oil Transfer Facility : N
 Used Oil Transporter : N

Notices of Violations Summary

Regulation Violated : N

Map Id: G34
 Direction: N
 Distance: 0.566 mi., 2989 ft.
 Elevation: 982 ft.
 Relative: Higher

Site Name : A BETTER BID CA LLC | CARBID LLC |
 RIALTO AUTO & TRUCK DISM.
 2821 S INDUSTRIAL DR UNIT B | 2821 S
 INDUSTRIAL DR UNIT C | 2821 S
 INDUSTRIAL DR
 BLOOMINGTON | Bloomington, CA 92316

Database(s) : [CIWQS - CA, ECHO, FRS, HAZNET - CA,
 HWG - CA, ICIS, INACTIVE PCS, NPDES -
 CA, PCS FACILITY, RCRA_NONGEN, RFR -
 CA] **(cont.)**

EnviroSite ID: 32474198
EPA ID: CAL000452001

RFR - CA

Facility Name : A BETTER BID CA LLC
 Facility Address : 2821 S Industrial Dr Unit B, Bloomington, CA 92316
 County : San Bernardino

Effective Date : 2020-01-24
 Adoption Date : N/R
 Termination Date : N/R
 Expiration/Review Date : N/R
 NPDES Number : CAS000001
 Order Number : 2014-0057-DWQ
 WDID : 8 36NEC005930
 SIC/NAICS : 5015
 Program : INDSTW
 Regulatory Measure Status : Active
 Regulatory Measure Type : Storm water industrial
 Place/Project Type : Industrial - Motor Vehicle Parts, Used
 Region : 8
 Design Flow : N/R
 Major/Minor : N/R
 Complexity : N/R
 TTWQ : N/R
 Number of Enforcement Actions within
 Five Years: N/R
 Number of Violations within Five Years: N/R
 Agency : A BETTER BID CA LLC
 Agency Address : 2821 S Industrial Dr, Bloomington, CA 92316
 Latitude : 34.05033
 Longitude : -117.36797
 Last Date in Agency List : 2021-03-30

Facility Name : CARBID LLC
 Facility Address : 2821 S Industrial Dr Unit C, Bloomington, CA 92316
 County : San Bernardino

Effective Date : 2021-02-01
 Adoption Date : N/R
 Termination Date : N/R
 Expiration/Review Date : N/R
 NPDES Number : CAS000001
 Order Number : 2014-0057-DWQ
 WDID : 8 36NEC008488
 SIC/NAICS : 5015
 Program : INDSTW
 Regulatory Measure Status : Active
 Regulatory Measure Type : Storm water industrial
 Place/Project Type : Industrial - Motor Vehicle Parts, Used
 Region : 8

Map Id: G34
 Direction: N
 Distance: 0.566 mi., 2989 ft.
 Elevation: 982 ft.
 Relative: Higher

Site Name : A BETTER BID CA LLC | CARBID LLC |
 RIALTO AUTO & TRUCK DISM.
 2821 S INDUSTRIAL DR UNIT B | 2821 S
 INDUSTRIAL DR UNIT C | 2821 S
 INDUSTRIAL DR
 BLOOMINGTON | Bloomington, CA 92316

Database(s) : [CIWQS - CA, ECHO, FRS, HAZNET - CA,
 HWG - CA, ICIS, INACTIVE PCS, NPDES -
 CA, PCS FACILITY, RCRA_NONGEN, RFR -
 CA] **(cont.)**

EnviroSite ID: 32474198
EPA ID: CAL000452001

RFR - CA **(cont.)**

Design Flow :	N/R
Major/Minor :	N/R
Complexity :	N/R
TTWQ :	N/R
Number of Enforcement Actions within Five Years:	N/R
Number of Violations within Five Years:	N/R
Agency :	CARBID LLC
Agency Address :	2821 S Industrial Dr Unit C, Bloomington, CA 92316
Latitude :	34.05033
Longitude :	-117.36797
Last Date in Agency List :	2021-03-30

Map Id: G35
 Direction: N
 Distance: 0.568 mi., 3000 ft.
 Elevation: 982 ft.
 Relative: Higher

Site Name : Flyers # 3018 | RPP PRODUCTS INC |
 Western Refining Wholesale
 2756 S RIVERSIDE AVE | 2756 Riverside
 Ave
 BLOOMINGTON | Bloomington | RIALTO,
 CA 92316

Database(s) : [AST - CA, CALEPA SITES - CA, CIWQS -
 CA, ECHO, FID UST - CA, FRS,
 HAZMAT_SAN BERNARDINO COUNTY -
 CA, HAZNET - CA, HIST AST - CA, HWG -
 CA, ICIS, INACTIVE PCS, LUST REG 8 - CA,
 NPDES - CA, PCS FACILITY,
 RCRA_NONGEN, RFR - CA, UST - CA]

EnviroSite ID: 312329
EPA ID: N/R

AST - CA

Facility Name :	Flyers # 3018
Facility Address :	2756 S RIVERSIDE AVE, BLOOMINGTON, CA 92316
County :	San Bernardino Count
Site ID :	85613
Facility Identifier :	FA0002911
EPA Identifier :	CAL000420043
Facility Explorer ID :	85613
Dun and Bradstreet Number :	006482657

Map Id: G35
 Direction: N
 Distance: 0.568 mi., 3000 ft.
 Elevation: 982 ft.
 Relative: Higher

EnviroSite ID: 312329
 EPA ID: N/R

Site Name : Flyers # 3018 | RPP PRODUCTS INC |
 Western Refining Wholesale
 2756 S RIVERSIDE AVE | 2756 Riverside
 Ave
 BLOOMINGTON | Bloomington | RIALTO,
 CA 92316

Database(s) : [AST - CA, CALEPA SITES - CA, CIWQS -
 CA, ECHO, FID UST - CA, FRS,
 HAZMAT_SAN BERNARDINO COUNTY -
 CA, HAZNET - CA, HIST AST - CA, HWG -
 CA, ICIS, INACTIVE PCS, LUST REG 8 - CA,
 NPDES - CA, PCS FACILITY,
 RCRA_NONGEN, RFR - CA, UST - CA]
(cont.)

AST - CA (cont.)

Regulatory Programs :	Chemical Storage Facilities, Underground Storage Tank, Aboveground Petroleum Storage, Hazardous Waste Generator
SIC :	5171 - Petroleum bulk stations & terminals
NAICS :	N/R
Latitude :	34.051243
Longitude :	-117.371399
Hyperlink :	Click here for hyperlink provided by the agency.
Last Date in Agency List :	01/08/2019

Violations

Violation Date :	N/R
Citation :	N/R
Description :	N/R
Notes :	N/R
Division :	N/R
Program :	N/R
Source :	N/R

Enforcements

Enforcement Action Date :	N/R
Type :	N/R
Description :	N/R
Notes :	N/R
Division :	N/R
Program :	N/R
Source :	N/R

Chemicals

Chemical Name :	Diesel Fuel No. 2
CAS Number :	68476-34-6
Hazard Type(s) :	N/R
Max Daily Amount / Unit :	N/R
Average Daily Amount / Unit :	0-11 Gallons
Days Onsite :	N/R
Physical State(s) :	N/R

Chemical Name :	Glycine, N-(phosphonomethyl)-
CAS Number :	1071-83-6

Map Id: G35
 Direction: N
 Distance: 0.568 mi., 3000 ft.
 Elevation: 982 ft.
 Relative: Higher

EnviroSite ID: 312329
 EPA ID: N/R

Site Name : Flyers # 3018 | RPP PRODUCTS INC |
 Western Refining Wholesale
 2756 S RIVERSIDE AVE | 2756 Riverside
 Ave
 BLOOMINGTON | Bloomington | RIALTO,
 CA 92316

Database(s) : [AST - CA, CALEPA SITES - CA, CIWQS -
 CA, ECHO, FID UST - CA, FRS,
 HAZMAT_SAN BERNARDINO COUNTY -
 CA, HAZNET - CA, HIST AST - CA, HWG -
 CA, ICIS, INACTIVE PCS, LUST REG 8 - CA,
 NPDES - CA, PCS FACILITY,
 RCRA_NONGEN, RFR - CA, UST - CA]
(cont.)

AST - CA (cont.)

Hazard Type(s) : N/R
 Max Daily Amount / Unit : N/R
 Average Daily Amount / Unit : 0-11 Gallons
 Days Onsite : N/R
 Physical State(s) : N/R

Chemical Name : Lubricating oils, used
 CAS Number : 70514-12-4
 Hazard Type(s) : N/R
 Max Daily Amount / Unit : N/R
 Average Daily Amount / Unit : 0-11 Gallons
 Days Onsite : N/R
 Physical State(s) : N/R

Chemical Name : Motor Oil
 CAS Number : N/R
 Hazard Type(s) : N/R
 Max Daily Amount / Unit : N/R
 Average Daily Amount / Unit : 0-11 Gallons
 Days Onsite : N/R
 Physical State(s) : N/R

Chemical Name : Rando HD 32
 CAS Number : N/R
 Hazard Type(s) : N/R
 Max Daily Amount / Unit : N/R
 Average Daily Amount / Unit : 0-11 Gallons
 Days Onsite : N/R
 Physical State(s) : N/R

CALEPA SITES - CA

Facility Name : Flyers # 3018
 Facility Address : 2756 S RIVERSIDE AVE, BLOOMINGTON, 92316

Site ID : 565908
 EI ID : 10477531
 EI Description : Chemical Storage Facilities
 Latitude : 34.051243
 Longitude : -117.371399
 Agency Hyperlink : [Click here for hyperlink provided by the agency.](#)
 Last Date in Agency List : 2021-04-29

Map Id: G35
 Direction: N
 Distance: 0.568 mi., 3000 ft.
 Elevation: 982 ft.
 Relative: Higher

Envirosite ID: 312329
 EPA ID: N/R

Site Name : Flyers # 3018 | RPP PRODUCTS INC |
 Western Refining Wholesale
 2756 S RIVERSIDE AVE | 2756 Riverside
 Ave
 BLOOMINGTON | Bloomington | RIALTO,
 CA 92316

Database(s) : [AST - CA, CALEPA SITES - CA, CIWQS -
 CA, ECHO, FID UST - CA, FRS,
 HAZMAT_SAN BERNARDINO COUNTY -
 CA, HAZNET - CA, HIST AST - CA, HWG -
 CA, ICIS, INACTIVE PCS, LUST REG 8 - CA,
 NPDES - CA, PCS FACILITY,
 RCRA_NONGEN, RFR - CA, UST - CA]
(cont.)

CALEPA SITES - CA (cont.)

Site ID : 565908
 EI ID : 10477531
 EI Description : Aboveground Petroleum Storage
 Latitude : 34.051243
 Longitude : -117.371399
 Agency Hyperlink : [Click here for hyperlink provided by the agency.](#)
 Last Date in Agency List : 2021-04-29

Site ID : 565908
 EI ID : 10477531
 EI Description : Hazardous Waste Generator
 Latitude : 34.051243
 Longitude : -117.371399
 Agency Hyperlink : [Click here for hyperlink provided by the agency.](#)
 Last Date in Agency List : 2021-04-29

Facility Name : Flyers # 3018
 Facility Address : 2756 S. RIVERSIDE AVENUE, BLOOMINGTON, 92316

Site ID : 532131
 EI ID : 850267
 EI Description : Industrial Facility Storm Water
 Latitude : 34.050140
 Longitude : -117.370210
 Agency Hyperlink : [Click here for hyperlink provided by the agency.](#)
 Last Date in Agency List : 2021-04-29

Facility Name : VAN DYK OIL COMPANY
 Facility Address : 2756 S RIVERSIDE AVE, RIALTO, 92316

Site ID : 254663
 EI ID : T0607100533
 EI Description : Leaking Underground Storage Tank Cleanup Site
 Latitude : 34.051240
 Longitude : -117.371421
 Agency Hyperlink : [Click here for hyperlink provided by the agency.](#)
 Last Date in Agency List : 2021-04-29

CIWQS - CA

Facility Name : Empire Oil Co

Map Id: G35
 Direction: N
 Distance: 0.568 mi., 3000 ft.
 Elevation: 982 ft.
 Relative: Higher

EnviroSite ID: 312329
 EPA ID: N/R

Site Name : Flyers # 3018 | RPP PRODUCTS INC |
 Western Refining Wholesale
 2756 S RIVERSIDE AVE | 2756 Riverside
 Ave
 BLOOMINGTON | Bloomington | RIALTO,
 CA 92316

Database(s) : [AST - CA, CALEPA SITES - CA, CIWQS -
 CA, ECHO, FID UST - CA, FRS,
 HAZMAT_SAN BERNARDINO COUNTY -
 CA, HAZNET - CA, HIST AST - CA, HWG -
 CA, ICIS, INACTIVE PCS, LUST REG 8 - CA,
 NPDES - CA, PCS FACILITY,
 RCRA_NONGEN, RFR - CA, UST - CA]
(cont.)

CIWQS - CA (cont.)

Facility Address : County :	2756 S Riverside Ave, Bloomington, CA 92316 San Bernardino
Place ID : Agency Name : Last Date in Agency List :	S222734 Van Dyk Oil Co 2021-06-15
Facility Name : Facility Address : County :	Flyers # 3018 2756 S. Riverside Avenue, Bloomington, CA 92316 San Bernardino
Place ID : Agency Name : Last Date in Agency List :	S850267 Flyers Energy 2021-06-15
Facility Name : Facility Address : County :	RPP Products 2756 S Riverside Ave, Bloomington, CA 92316 San Bernardino
Place ID : Agency Name : Last Date in Agency List :	S882240 RPP Products 2021-06-15
Facility Name : Facility Address : County :	Van Dyk Oil Co 2756 S Riverside Ave, Bloomington, CA 92316 San Bernardino
Place ID : Agency Name : Last Date in Agency List :	S625702 Van Dyk Oil Co 2021-06-15
Facility Name : Facility Address : County :	Western Refining Wholesale 2756 Riverside Ave, Bloomington, CA 92316 San Bernardino
Place ID : Agency Name :	S710809 Western Refining Wholesale

Map Id: G35
 Direction: N
 Distance: 0.568 mi., 3000 ft.
 Elevation: 982 ft.
 Relative: Higher

Envirosite ID: 312329
 EPA ID: N/R

Site Name : Flyers # 3018 | RPP PRODUCTS INC |
 Western Refining Wholesale
 2756 S RIVERSIDE AVE | 2756 Riverside
 Ave
 BLOOMINGTON | Bloomington | RIALTO,
 CA 92316

Database(s) : [AST - CA, CALEPA SITES - CA, CIWQS -
 CA, ECHO, FID UST - CA, FRS,
 HAZMAT_SAN BERNARDINO COUNTY -
 CA, HAZNET - CA, HIST AST - CA, HWG -
 CA, ICIS, INACTIVE PCS, LUST REG 8 - CA,
 NPDES - CA, PCS FACILITY,
 RCRA_NONGEN, RFR - CA, UST - CA]
(cont.)

CIWQS - CA (cont.)

Last Date in Agency List : 2021-06-15

ECHO

Facility Name : FLYERS #3018
 Facility Address : 2756 S. RIVERSIDE AVENUE, BLOOMINGTON, CA 92316
 County : SAN BERNARDINO COUNTY

Last Inspection Date : N/R
 Registry ID : 110070096984
 FIPS Code : 06071
 EPA Region : 09
 Inspection Count : 0
 Last Inspection Days : N/R
 Informal Count : 0
 Last Informal Action Date : N/R
 Formal Action Count : 0
 Last Formal Action Date : N/R
 Total Penalties : 0
 Penalty Count : N/R
 Last Penalty Date : N/R
 Last Penalty Amount : N/R
 QTRS IN NC : 0
 Programs IN SNC : 0
 Current Compliance Status : No Violation Identified
 Three-Year Compliance Status : U
 Collection Method : N/R
 Reference Point : N/R
 Accuracy Meters : N/R

Derived Tribes : San Manuel Band of Mission Indians, California - 10.5 mile(s), San
 Manuel Band of Mission Indians, California - 10.6 mile(s)

Derived HUC : 18070203
 Derived WBD : 180702030804
 Derived STCTY FIPS : 06071
 Derived Zip : 92316
 Derived CD113 : 35
 Derived CB2010 : 060710040042046
 MYRTK Universe : NNN
 NPDES IDs : CAZ478765
 CWA Permit Types : Minor
 CWA Compliance Tracking : Off
 CWA NAICS : N/R
 CWA SICS : 5171

Map Id: G35
 Direction: N
 Distance: 0.568 mi., 3000 ft.
 Elevation: 982 ft.
 Relative: Higher

EnviroSite ID: 312329
 EPA ID: N/R

Site Name : Flyers # 3018 | RPP PRODUCTS INC |
 Western Refining Wholesale
 2756 S RIVERSIDE AVE | 2756 Riverside
 Ave
 BLOOMINGTON | Bloomington | RIALTO,
 CA 92316

Database(s) : [AST - CA, CALEPA SITES - CA, CIWQS -
 CA, ECHO, FID UST - CA, FRS,
 HAZMAT_SAN BERNARDINO COUNTY -
 CA, HAZNET - CA, HIST AST - CA, HWG -
 CA, ICIS, INACTIVE PCS, LUST REG 8 - CA,
 NPDES - CA, PCS FACILITY,
 RCRA_NONGEN, RFR - CA, UST - CA]
(cont.)

ECHO (cont.)

CWA Inspection Count :	N/R
CWA Last Inspection Days :	N/R
CWA Informal Count :	N/R
CWA Formal Action Count :	N/R
CWA Last Formal Action Date :	N/R
CWA Penalties :	N/R
CWA Last Penalty Date :	N/R
CWA Last Penalty Amount :	N/R
CWA Quarters IN NC :	0
CWA Current Compliance Status :	Terminated Permit
CWA Current SNC Flag :	N
CWA 13 Quarters Compliance Status :	_____U
CWA 13 Quarters Effluent Exceedances:	N/R
CWA Three-Year QNCR Codes :	N/R
DFR URL :	Click here for hyperlink provided by the agency.
Facility SIC :	5171
Facility NAICS :	56299 - All Other Waste Management Services
Facility Last Inspection EPA Date :	N/R
Facility Last Inspection State Date :	N/R
Facility Last Formal Act EPA Date :	N/R
Facility Last Formal Act State Date :	N/R
Facility Last Informal Act EPA Date :	N/R
Facility Last Informal Act State Date:	N/R
Facility Federal Agency :	N/R
TRI Reporter :	N/R
Facility Imp Water Flag :	Y
Current SNC Flag :	N
Indian County Flag :	N
Federal Flag :	N/R
US Mexico Border Flag :	N
Chesapeake Bay Flag :	N/R
AIR Flag :	N
NPDES Flag :	Y
SDWIS Flag :	N
RCRA Flag :	Y
TRI Flag :	N
GHG Flag :	N
Major Flag :	N/R
Active Flag :	Y
NAA Flag :	Y
Latitude :	34.05014
Longitude :	-117.37021
Last Date in Agency List :	2021-04-16

Map Id: G35
 Direction: N
 Distance: 0.568 mi., 3000 ft.
 Elevation: 982 ft.
 Relative: Higher

EnviroSite ID: 312329
 EPA ID: N/R

Site Name : Flyers # 3018 | RPP PRODUCTS INC |
 Western Refining Wholesale
 2756 S RIVERSIDE AVE | 2756 Riverside
 Ave
 BLOOMINGTON | Bloomington | RIALTO,
 CA 92316

Database(s) : [AST - CA, CALEPA SITES - CA, CIWQS -
 CA, ECHO, FID UST - CA, FRS,
 HAZMAT_SAN BERNARDINO COUNTY -
 CA, HAZNET - CA, HIST AST - CA, HWG -
 CA, ICIS, INACTIVE PCS, LUST REG 8 - CA,
 NPDES - CA, PCS FACILITY,
 RCRA_NONGEN, RFR - CA, UST - CA]
(cont.)

ECHO (cont.)

Facility Name : FLYERS # 3018
 Facility Address : 2756 S. RIVERSIDE AVENUE, BLOOMINGTON, CA 92316
 County : SAN BERNARDINO COUNTY

Last Inspection Date : N/R
 Registry ID : 110070096984
 FIPS Code : 06071
 EPA Region : 09
 Inspection Count : 0
 Last Inspection Days : N/R
 Informal Count : 0
 Last Informal Action Date : N/R
 Formal Action Count : 0
 Last Formal Action Date : N/R
 Total Penalties : 0
 Penalty Count : N/R
 Last Penalty Date : N/R
 Last Penalty Amount : N/R
 QTRS IN NC : 0
 Programs IN SNC : 0
 Current Compliance Status : No Violation Identified
 Three-Year Compliance Status : U
 Collection Method : N/R
 Reference Point : N/R
 Accuracy Meters : 17531

Derived Tribes : San Manuel Band of Mission Indians, California - 10.5 mile(s), San
 Manuel Band of Mission Indians, California - 10.6 mile(s)

Derived HUC : 18070203
 Derived WBD : 180702030804
 Derived STCTY FIPS : 06071
 Derived Zip : 92316
 Derived CD113 : 35
 Derived CB2010 : 060710040042046
 MYRTK Universe : NNN
 NPDES IDs : CAZ478765
 CWA Permit Types : Minor
 CWA Compliance Tracking : Off
 CWA NAICS : N/R
 CWA SICS : 5171
 CWA Inspection Count : N/R
 CWA Last Inspection Days : N/R
 CWA Informal Count : N/R
 CWA Formal Action Count : N/R

Map Id: G35
 Direction: N
 Distance: 0.568 mi., 3000 ft.
 Elevation: 982 ft.
 Relative: Higher

EnviroSite ID: 312329
 EPA ID: N/R

Site Name : Flyers # 3018 | RPP PRODUCTS INC |
 Western Refining Wholesale
 2756 S RIVERSIDE AVE | 2756 Riverside
 Ave
 BLOOMINGTON | Bloomington | RIALTO,
 CA 92316

Database(s) : [AST - CA, CALEPA SITES - CA, CIWQS -
 CA, ECHO, FID UST - CA, FRS,
 HAZMAT_SAN BERNARDINO COUNTY -
 CA, HAZNET - CA, HIST AST - CA, HWG -
 CA, ICIS, INACTIVE PCS, LUST REG 8 - CA,
 NPDES - CA, PCS FACILITY,
 RCRA_NONGEN, RFR - CA, UST - CA]
(cont.)

ECHO (cont.)

CWA Last Formal Action Date :	N/R
CWA Penalties :	N/R
CWA Last Penalty Date :	N/R
CWA Last Penalty Amount :	N/R
CWA Quarters IN NC :	0
CWA Current Compliance Status :	Terminated Permit
CWA Current SNC Flag :	N
CWA 13 Quarters Compliance Status :	_____U
CWA 13 Quarters Effluent Exceedances:	N/R
CWA Three-Year QNCR Codes :	N/R
DFR URL :	Click here for hyperlink provided by the agency.
Facility SIC :	5171
Facility NAICS :	56299 - All Other Waste Management Services
Facility Last Inspection EPA Date :	N/R
Facility Last Inspection State Date :	N/R
Facility Last Formal Act EPA Date :	N/R
Facility Last Formal Act State Date :	N/R
Facility Last Informal Act EPA Date :	N/R
Facility Last Informal Act State Date:	N/R
Facility Federal Agency :	N/R
TRI Reporter :	N/R
Facility Imp Water Flag :	Y
Current SNC Flag :	N
Indian County Flag :	N
Federal Flag :	N/R
US Mexico Border Flag :	N
Chesapeake Bay Flag :	N/R
AIR Flag :	N
NPDES Flag :	Y
SDWIS Flag :	N
RCRA Flag :	Y
TRI Flag :	N
GHG Flag :	N
Major Flag :	N/R
Active Flag :	Y
NAA Flag :	Y
Latitude :	34.05014
Longitude :	-117.37021
Last Date in Agency List :	2021-02-17

Facility Name :	RPP PRODUCTS INC
Facility Address :	2756 S RIVERSIDE AVE, BLOOMINGTON, CA 92316
County :	SAN BERNARDINO

Map Id: G35
 Direction: N
 Distance: 0.568 mi., 3000 ft.
 Elevation: 982 ft.
 Relative: Higher

EnviroSite ID: 312329
 EPA ID: N/R

Site Name : Flyers # 3018 | RPP PRODUCTS INC |
 Western Refining Wholesale
 2756 S RIVERSIDE AVE | 2756 Riverside
 Ave
 BLOOMINGTON | Bloomington | RIALTO,
 CA 92316

Database(s) : [AST - CA, CALEPA SITES - CA, CIWQS -
 CA, ECHO, FID UST - CA, FRS,
 HAZMAT_SAN BERNARDINO COUNTY -
 CA, HAZNET - CA, HIST AST - CA, HWG -
 CA, ICIS, INACTIVE PCS, LUST REG 8 - CA,
 NPDES - CA, PCS FACILITY,
 RCRA_NONGEN, RFR - CA, UST - CA]
(cont.)

ECHO (cont.)

Last Inspection Date :	N/R
Registry ID :	110070590867
FIPS Code :	N/R
EPA Region :	09
Inspection Count :	0
Last Inspection Days :	N/R
Informal Count :	0
Last Informal Action Date :	N/R
Formal Action Count :	0
Last Formal Action Date :	N/R
Total Penalties :	0
Penalty Count :	N/R
Last Penalty Date :	N/R
Last Penalty Amount :	N/R
QTRS IN NC :	0
Programs IN SNC :	0
Current Compliance Status :	No Violation Identified
Three-Year Compliance Status :	
Collection Method :	Zip Code Centroid
Reference Point :	N/R
Accuracy Meters :	10000
Derived Tribes :	N/R
Derived HUC :	N/R
Derived WBD :	N/R
Derived STCTY FIPS :	N/R
Derived Zip :	N/R
Derived CD113 :	N/R
Derived CB2010 :	N/R
MYRTK Universe :	NNN
NPDES IDs :	N/R
CWA Permit Types :	N/R
CWA Compliance Tracking :	N/R
CWA NAICS :	N/R
CWA SICS :	N/R
CWA Inspection Count :	N/R
CWA Last Inspection Days :	N/R
CWA Informal Count :	N/R
CWA Formal Action Count :	N/R
CWA Last Formal Action Date :	N/R
CWA Penalties :	N/R
CWA Last Penalty Date :	N/R
CWA Last Penalty Amount :	N/R
CWA Quarters IN NC :	N/R
CWA Current Compliance Status :	N/R
CWA Current SNC Flag :	N
CWA 13 Quarters Compliance Status :	N/R

Map Id: G35
 Direction: N
 Distance: 0.568 mi., 3000 ft.
 Elevation: 982 ft.
 Relative: Higher

EnviroSite ID: 312329
 EPA ID: N/R

Site Name : Flyers # 3018 | RPP PRODUCTS INC |
 Western Refining Wholesale
 2756 S RIVERSIDE AVE | 2756 Riverside
 Ave
 BLOOMINGTON | Bloomington | RIALTO,
 CA 92316

Database(s) : [AST - CA, CALEPA SITES - CA, CIWQS -
 CA, ECHO, FID UST - CA, FRS,
 HAZMAT_SAN BERNARDINO COUNTY -
 CA, HAZNET - CA, HIST AST - CA, HWG -
 CA, ICIS, INACTIVE PCS, LUST REG 8 - CA,
 NPDES - CA, PCS FACILITY,
 RCRA_NONGEN, RFR - CA, UST - CA]
(cont.)

ECHO (cont.)

CWA 13 Quarters Effluent Exceedances:	N/R
CWA Three-Year QNCR Codes :	N/R
DFR URL :	Click here for hyperlink provided by the agency.
Facility SIC :	N/R
Facility NAICS :	56299 - All Other Waste Management Services
Facility Last Inspection EPA Date :	N/R
Facility Last Inspection State Date :	N/R
Facility Last Formal Act EPA Date :	N/R
Facility Last Formal Act State Date :	N/R
Facility Last Informal Act EPA Date :	N/R
Facility Last Informal Act State Date:	N/R
Facility Federal Agency :	N/R
TRI Reporter :	N/R
Facility Imp Water Flag :	N/R
Current SNC Flag :	N
Indian County Flag :	N
Federal Flag :	N/R
US Mexico Border Flag :	N/R
Chesapeake Bay Flag :	N/R
AIR Flag :	N
NPDES Flag :	N
SDWIS Flag :	N
RCRA Flag :	Y
TRI Flag :	N
GHG Flag :	N
Major Flag :	N/R
Active Flag :	Y
NAA Flag :	N
Latitude :	34.058099
Longitude :	-117.39039
Last Date in Agency List :	2021-04-16
Last Inspection Date :	N/R
Registry ID :	N/R
FIPS Code :	N/R
EPA Region :	09
Inspection Count :	0
Last Inspection Days :	N/R
Informal Count :	0
Last Informal Action Date :	N/R
Formal Action Count :	0
Last Formal Action Date :	N/R
Total Penalties :	0
Penalty Count :	N/R
Last Penalty Date :	N/R

Map Id: G35
 Direction: N
 Distance: 0.568 mi., 3000 ft.
 Elevation: 982 ft.
 Relative: Higher

Site Name : Flyers # 3018 | RPP PRODUCTS INC |
 Western Refining Wholesale
 2756 S RIVERSIDE AVE | 2756 Riverside
 Ave
 BLOOMINGTON | Bloomington | RIALTO,
 CA 92316

Database(s) : [AST - CA, CALEPA SITES - CA, CIWQS -
 CA, ECHO, FID UST - CA, FRS,
 HAZMAT_SAN BERNARDINO COUNTY -
 CA, HAZNET - CA, HIST AST - CA, HWG -
 CA, ICIS, INACTIVE PCS, LUST REG 8 - CA,
 NPDES - CA, PCS FACILITY,
 RCRA_NONGEN, RFR - CA, UST - CA]
(cont.)

EnviroSite ID: 312329
 EPA ID: N/R

ECHO (cont.)

Last Penalty Amount :	N/R
QTRS IN NC :	0
Programs IN SNC :	0
Current Compliance Status :	No Violation Identified
Three-Year Compliance Status :	
Collection Method :	Zip Code Centroid
Reference Point :	N/R
Accuracy Meters :	10000
Derived Tribes :	N/R
Derived HUC :	N/R
Derived WBD :	N/R
Derived STCTY FIPS :	N/R
Derived Zip :	N/R
Derived CD113 :	N/R
Derived CB2010 :	N/R
MYRTK Universe :	NNN
NPDES IDs :	N/R
CWA Permit Types :	N/R
CWA Compliance Tracking :	N/R
CWA NAICS :	N/R
CWA SICS :	N/R
CWA Inspection Count :	N/R
CWA Last Inspection Days :	N/R
CWA Informal Count :	N/R
CWA Formal Action Count :	N/R
CWA Last Formal Action Date :	N/R
CWA Penalties :	N/R
CWA Last Penalty Date :	N/R
CWA Last Penalty Amount :	N/R
CWA Quarters IN NC :	N/R
CWA Current Compliance Status :	N/R
CWA Current SNC Flag :	N
CWA 13 Quarters Compliance Status :	N/R
CWA 13 Quarters Effluent Exceedances:	N/R
CWA Three-Year QNCR Codes :	N/R
DFR URL :	Click here for hyperlink provided by the agency.
Facility SIC :	N/R
Facility NAICS :	56299 - All Other Waste Management Services
Facility Last Inspection EPA Date :	N/R
Facility Last Inspection State Date :	N/R
Facility Last Formal Act EPA Date :	N/R
Facility Last Formal Act State Date :	N/R
Facility Last Informal Act EPA Date :	N/R
Facility Last Informal Act State Date:	N/R
Facility Federal Agency :	N/R
TRI Reporter :	N/R

Map Id: G35
 Direction: N
 Distance: 0.568 mi., 3000 ft.
 Elevation: 982 ft.
 Relative: Higher

EnviroSite ID: 312329
 EPA ID: N/R

Site Name : Flyers # 3018 | RPP PRODUCTS INC |
 Western Refining Wholesale
 2756 S RIVERSIDE AVE | 2756 Riverside
 Ave
 BLOOMINGTON | Bloomington | RIALTO,
 CA 92316

Database(s) : [AST - CA, CALEPA SITES - CA, CIWQS -
 CA, ECHO, FID UST - CA, FRS,
 HAZMAT_SAN BERNARDINO COUNTY -
 CA, HAZNET - CA, HIST AST - CA, HWG -
 CA, ICIS, INACTIVE PCS, LUST REG 8 - CA,
 NPDES - CA, PCS FACILITY,
 RCRA_NONGEN, RFR - CA, UST - CA]
(cont.)

ECHO (cont.)

Facility Imp Water Flag :	N/R
Current SNC Flag :	N
Indian County Flag :	N
Federal Flag :	N/R
US Mexico Border Flag :	N/R
Chesapeake Bay Flag :	N/R
AIR Flag :	N
NPDES Flag :	N
SDWIS Flag :	N
RCRA Flag :	Y
TRI Flag :	N
GHG Flag :	N
Major Flag :	N/R
Active Flag :	Y
NAA Flag :	N/R
Latitude :	34.058099
Longitude :	-117.39039
Last Date in Agency List :	2019-07-15

FID UST - CA

Facility Name :	Flyers # 3018
Facility Address :	2756 S Riverside Ave, Bloomington, 92316
County :	San Bernardino
Facility ID :	FA0002911
CERSID :	10477531
Permitting Agency :	San Bernardino County Fire Department
Latitude :	34.05124
Longitude :	-117.37141
Last Date in Agency List :	2021-04-08

FRS

Facility Name :	FLYERS # 3018
Facility Address :	2756 S. RIVERSIDE AVENUE, BLOOMINGTON, CA 92316
County :	SAN BERNARDINO COUNTY

Site Details

Registry ID :	110070096984
FRS Facility URL :	Click here for hyperlink provided by the agency.
Last Date in Agency List :	2021-05-03

Map Id: G35
 Direction: N
 Distance: 0.568 mi., 3000 ft.
 Elevation: 982 ft.
 Relative: Higher

EnviroSite ID: 312329
 EPA ID: N/R

Site Name : Flyers # 3018 | RPP PRODUCTS INC | Western Refining Wholesale
 2756 S RIVERSIDE AVE | 2756 Riverside Ave
 BLOOMINGTON | Bloomington | RIALTO, CA 92316

Database(s) : [AST - CA, CALEPA SITES - CA, CIWQS - CA, ECHO, FID UST - CA, FRS, HAZMAT_SAN BERNARDINO COUNTY - CA, HAZNET - CA, HIST AST - CA, HWG - CA, ICIS, INACTIVE PCS, LUST REG 8 - CA, NPDES - CA, PCS FACILITY, RCRA_NONGEN, RFR - CA, UST - CA]
(cont.)

FRS (cont.)

Source Description

Source Description :

The NPDES module of the Compliance Information System (ICIS) tracks surface water permits issued under the Clean Water Act. Under NPDES, all facilities that discharge pollutants from any point source into waters of the United States are required to obtain a permit. The permit will likely contain limits on what can be discharged, impose monitoring and reporting requirements, and include other provisions to ensure that the discharge does not adversely affect water quality.

Source Description :

RCRAInfo is EPA's comprehensive information system that supports the Resource Conservation and Recovery Act (RCRA) of 1976 and the Hazardous and Solid Waste Amendments (HSWA) of 1984 through the tracking of events and activities related to facilities that generate, transport, and treat, store, or dispose of hazardous waste. RCRAInfo allows RCRA program staff to track the notification, permit, compliance, and corrective action activities required under RCRA. RCRAInfo also supports generation of the National Hazardous Waste Biennial Report. All generators and treatment, storage, and disposal facilities who handle hazardous waste are required to report to the EPA Administrator at least once every two years to support creation of the Biennial Report.

FRS Environmental Interest

Source and System ID : ICIS - CAZ478765
 RCRAINFO - CAL000420043

Facility Name : RPP PRODUCTS INC
 Facility Address : 2756 S RIVERSIDE AVE, BLOOMINGTON, CA 92316
 County : SAN BERNARDINO

Site Details

Registry ID : 110070590867
 FRS Facility URL : [Click here for hyperlink provided by the agency.](#)
 Last Date in Agency List : 2021-05-03

Source Description

Map Id: G35
 Direction: N
 Distance: 0.568 mi., 3000 ft.
 Elevation: 982 ft.
 Relative: Higher

Site Name : Flyers # 3018 | RPP PRODUCTS INC |
 Western Refining Wholesale
 2756 S RIVERSIDE AVE | 2756 Riverside
 Ave
 BLOOMINGTON | Bloomington | RIALTO,
 CA 92316

Database(s) : [AST - CA, CALEPA SITES - CA, CIWQS -
 CA, ECHO, FID UST - CA, FRS,
 HAZMAT_SAN BERNARDINO COUNTY -
 CA, HAZNET - CA, HIST AST - CA, HWG -
 CA, ICIS, INACTIVE PCS, LUST REG 8 - CA,
 NPDES - CA, PCS FACILITY,
 RCRA_NONGEN, RFR - CA, UST - CA]
(cont.)

EnviroSite ID: 312329
EPA ID: N/R

FRS (cont.)

Source Description :

RCRAInfo is EPA's comprehensive information system that supports the Resource Conservation and Recovery Act (RCRA) of 1976 and the Hazardous and Solid Waste Amendments (HSWA) of 1984 through the tracking of events and activities related to facilities that generate, transport, and treat, store, or dispose of hazardous waste. RCRAInfo allows RCRA program staff to track the notification, permit, compliance, and corrective action activities required under RCRA. RCRAInfo also supports generation of the National Hazardous Waste Biennial Report. All generators and treatment, storage, and disposal facilities who handle hazardous waste are required to report to the EPA Administrator at least once every two years to support creation of the Biennial Report.

FRS Environmental Interest

Source and System ID : RCRAINFO - CAL000443969

Facility Name : VAN DYK OIL COMPANY
 Facility Address : 2756 S RIVERSIDE AVE, RIALTO, CA 92316
 County : SAN BERNARDINO COUNT

Site Details

Registry ID : 110065295709
 FRS Facility URL : [Click here for hyperlink provided by the agency.](#)
 Last Date in Agency List : 2021-05-03

Source Description

Source Description :

The California Environmental Protection Agency (CalEPA) has recently implemented a new data warehouse system (nSite). This data warehouse combines and merges facility and site information from five different systems managed within CalEPA. The five systems are: California Environmental Reporting System (CERS), EnviroStor, GeoTracker, California Integrated Water Quality System (CIWQS), and Toxic Release Inventory (TRI).

FRS Environmental Interest

Source and System ID : CA-ENVIROVIEW - 254663

Map Id: G35
 Direction: N
 Distance: 0.568 mi., 3000 ft.
 Elevation: 982 ft.
 Relative: Higher

Envirosite ID: 312329
 EPA ID: N/R

Site Name : Flyers # 3018 | RPP PRODUCTS INC |
 Western Refining Wholesale
 2756 S RIVERSIDE AVE | 2756 Riverside
 Ave
 BLOOMINGTON | Bloomington | RIALTO,
 CA 92316

Database(s) : [AST - CA, CALEPA SITES - CA, CIWQS -
 CA, ECHO, FID UST - CA, FRS,
 HAZMAT_SAN BERNARDINO COUNTY -
 CA, HAZNET - CA, HIST AST - CA, HWG -
 CA, ICIS, INACTIVE PCS, LUST REG 8 - CA,
 NPDES - CA, PCS FACILITY,
 RCRA_NONGEN, RFR - CA, UST - CA]
(cont.)

FRS (cont.)

Facility Name : WESTERN REFINING
 Facility Address : 2756 S RIVERSIDE AVE, BLOOMINGTON, CA 92316
 County : SAN BERNARDINO COUNT

Site Details

Registry ID : 110065187746
 FRS Facility URL : [Click here for hyperlink provided by the agency.](#)
 Last Date in Agency List : 2021-05-03

Source Description

Source Description :

The California Environmental Protection Agency (CalEPA) has recently implemented a new data warehouse system (nSite). This data warehouse combines and merges facility and site information from five different systems managed within CalEPA. The five systems are: California Environmental Reporting System (CERS), EnviroStor, GeoTracker, California Integrated Water Quality System (CIWQS), and Toxic Release Inventory (TRI).

FRS Environmental Interest

Source and System ID : CA-ENVIROVIEW - 85613

HAZMAT_SAN BERNARDINO COUNTY - CA

Facility Name : Flyers # 3018
 Facility Address : 2756 S Riverside Ave, Bloomington, CA 92316

Expiration Date : 2019-08-31
 Facility ID : FA0002911
 Status : INACTIVE
 Permit ID : PT0002785
 PE : 4453
 Permit Description : SMALL QUANTITY GENERATOR
 Owner Information : Flyers Energy LLC
 Mailing Contact Name : N/R
 Mailing Address 1 : 2360 Lindbergh Street, Auburn, CA 95602
 Mailing Address 2 : N/R
 Last Date in Agency List : 2020-03-17

Map Id: G35
 Direction: N
 Distance: 0.568 mi., 3000 ft.
 Elevation: 982 ft.
 Relative: Higher

Envirosite ID: 312329
 EPA ID: N/R

Site Name : Flyers # 3018 | RPP PRODUCTS INC |
 Western Refining Wholesale
 2756 S RIVERSIDE AVE | 2756 Riverside
 Ave
 BLOOMINGTON | Bloomington | RIALTO,
 CA 92316

Database(s) : [AST - CA, CALEPA SITES - CA, CIWQS -
 CA, ECHO, FID UST - CA, FRS,
 HAZMAT_SAN BERNARDINO COUNTY -
 CA, HAZNET - CA, HIST AST - CA, HWG -
 CA, ICIS, INACTIVE PCS, LUST REG 8 - CA,
 NPDES - CA, PCS FACILITY,
 RCRA_NONGEN, RFR - CA, UST - CA]
(cont.)

HAZMAT_SAN BERNARDINO COUNTY - CA (cont.)

Expiration Date :	2019-08-31
Facility ID :	FA0002911
Status :	INACTIVE
Permit ID :	PT0002786
PE :	4033
Permit Description :	APSA 100,001-1,000,000 GAL FAC CAPACITY
Owner Information :	Flyers Energy LLC
Mailing Contact Name :	N/R
Mailing Address 1 :	2360 Lindbergh Street, Auburn, CA 95602
Mailing Address 2 :	N/R
Last Date in Agency List :	2020-03-17
Expiration Date :	2019-08-31
Facility ID :	FA0002911
Status :	INACTIVE
Permit ID :	PT0002787
PE :	4244
Permit Description :	HAZARDOUS MATERIALS 11-30 CHEMICALS
Owner Information :	Flyers Energy LLC
Mailing Contact Name :	N/R
Mailing Address 1 :	2360 Lindbergh Street, Auburn, CA 95602
Mailing Address 2 :	N/R
Last Date in Agency List :	2020-03-17
Expiration Date :	2018-08-31
Facility ID :	FA0002911
Status :	INACTIVE
Permit ID :	PT0011414
PE :	4106
Permit Description :	COMPLEX ANNUAL INSP VPH/ > 8 DISP (PER TANK)
Owner Information :	Flyers Energy LLC
Mailing Contact Name :	N/R
Mailing Address 1 :	2360 Lindbergh Street, Auburn, CA 95602
Mailing Address 2 :	N/R
Last Date in Agency List :	2020-03-17
Expiration Date :	2018-08-31
Facility ID :	FA0002911
Status :	INACTIVE
Permit ID :	PT0011415
PE :	4106
Permit Description :	COMPLEX ANNUAL INSP VPH/ > 8 DISP (PER TANK)
Owner Information :	Flyers Energy LLC

Map Id: G35
 Direction: N
 Distance: 0.568 mi., 3000 ft.
 Elevation: 982 ft.
 Relative: Higher

Envirosite ID: 312329
 EPA ID: N/R

Site Name : Flyers # 3018 | RPP PRODUCTS INC |
 Western Refining Wholesale
 2756 S RIVERSIDE AVE | 2756 Riverside
 Ave
 BLOOMINGTON | Bloomington | RIALTO,
 CA 92316

Database(s) : [AST - CA, CALEPA SITES - CA, CIWQS -
 CA, ECHO, FID UST - CA, FRS,
 HAZMAT_SAN BERNARDINO COUNTY -
 CA, HAZNET - CA, HIST AST - CA, HWG -
 CA, ICIS, INACTIVE PCS, LUST REG 8 - CA,
 NPDES - CA, PCS FACILITY,
 RCRA_NONGEN, RFR - CA, UST - CA]
(cont.)

HAZMAT_SAN BERNARDINO COUNTY - CA **(cont.)**

Mailing Contact Name :	N/R
Mailing Address 1 :	2360 Lindbergh Street, Auburn, CA 95602
Mailing Address 2 :	N/R
Last Date in Agency List :	2020-03-17
Expiration Date :	2018-08-31
Facility ID :	FA0002911
Status :	INACTIVE
Permit ID :	PT0011416
PE :	4106
Permit Description :	COMPLEX ANNUAL INSP VPH/ > 8 DISP (PER TANK)
Owner Information :	Flyers Energy LLC
Mailing Contact Name :	N/R
Mailing Address 1 :	2360 Lindbergh Street, Auburn, CA 95602
Mailing Address 2 :	N/R
Last Date in Agency List :	2020-03-17
Expiration Date :	2018-08-31
Facility ID :	FA0002911
Status :	INACTIVE
Permit ID :	PT0011417
PE :	4106
Permit Description :	COMPLEX ANNUAL INSP VPH/ > 8 DISP (PER TANK)
Owner Information :	Flyers Energy LLC
Mailing Contact Name :	N/R
Mailing Address 1 :	2360 Lindbergh Street, Auburn, CA 95602
Mailing Address 2 :	N/R
Last Date in Agency List :	2020-03-17
Expiration Date :	2017-08-31
Facility ID :	FA0002911
Status :	INACTIVE
Permit ID :	PT0025942
PE :	4270
Permit Description :	EPCRA FACILITY
Owner Information :	Flyers Energy LLC
Mailing Contact Name :	N/R
Mailing Address 1 :	2360 Lindbergh Street, Auburn, CA 95602
Mailing Address 2 :	N/R
Last Date in Agency List :	2020-03-17

Map Id: G35
 Direction: N
 Distance: 0.568 mi., 3000 ft.
 Elevation: 982 ft.
 Relative: Higher

Envirosite ID: 312329
 EPA ID: N/R

Site Name : Flyers # 3018 | RPP PRODUCTS INC |
 Western Refining Wholesale
 2756 S RIVERSIDE AVE | 2756 Riverside
 Ave
 BLOOMINGTON | Bloomington | RIALTO,
 CA 92316

Database(s) : [AST - CA, CALEPA SITES - CA, CIWQS -
 CA, ECHO, FID UST - CA, FRS,
 HAZMAT_SAN BERNARDINO COUNTY -
 CA, HAZNET - CA, HIST AST - CA, HWG -
 CA, ICIS, INACTIVE PCS, LUST REG 8 - CA,
 NPDES - CA, PCS FACILITY,
 RCRA_NONGEN, RFR - CA, UST - CA]
(cont.)

HAZMAT_SAN BERNARDINO COUNTY - CA (cont.)

Facility Name : Facility Address :	RPP PRODUCTS, INC. 2756 S RIVERSIDE AVE, BLOOMINGTON, CA 92316
Expiration Date : Facility ID : Status : Permit ID : PE : Permit Description : Owner Information : Mailing Contact Name : Mailing Address 1 : Mailing Address 2 : Last Date in Agency List :	2018-08-31 FA0002911 INACTIVE PT0011415 4106 COMPLEX ANNUAL INSP VPH/ > 8 DISP (PER TANK) RPP PRODUCTS, INC. ACCTSPAY@RPPPRODUCTS.COM 2756 S. RIVERSIDE AVE., BLOOMINGTON, CA 92316 N/R 2021-06-19
Expiration Date : Facility ID : Status : Permit ID : PE : Permit Description : Owner Information : Mailing Contact Name : Mailing Address 1 : Mailing Address 2 : Last Date in Agency List :	2017-08-31 FA0002911 INACTIVE PT0025942 4270 EPCRA FACILITY RPP PRODUCTS, INC. ACCTSPAY@RPPPRODUCTS.COM 2756 S. RIVERSIDE AVE., BLOOMINGTON, CA 92316 N/R 2021-06-19
Expiration Date : Facility ID : Status : Permit ID : PE : Permit Description : Owner Information : Mailing Contact Name : Mailing Address 1 : Mailing Address 2 : Last Date in Agency List :	2021-08-31 FA0002911 ACTIVE PT0002786 4032 APSA 10,001-100,000 GAL FAC CAPACITY RPP PRODUCTS, INC. ACCTSPAY@RPPPRODUCTS.COM 2756 S. RIVERSIDE AVE., BLOOMINGTON, CA 92316 N/R 2021-06-19
Expiration Date : Facility ID : Status :	2021-08-31 FA0002911 ACTIVE

Map Id: G35
 Direction: N
 Distance: 0.568 mi., 3000 ft.
 Elevation: 982 ft.
 Relative: Higher

Envirosite ID: 312329
 EPA ID: N/R

Site Name : Flyers # 3018 | RPP PRODUCTS INC |
 Western Refining Wholesale
 2756 S RIVERSIDE AVE | 2756 Riverside
 Ave
 BLOOMINGTON | Bloomington | RIALTO,
 CA 92316

Database(s) : [AST - CA, CALEPA SITES - CA, CIWQS -
 CA, ECHO, FID UST - CA, FRS,
 HAZMAT_SAN BERNARDINO COUNTY -
 CA, HAZNET - CA, HIST AST - CA, HWG -
 CA, ICIS, INACTIVE PCS, LUST REG 8 - CA,
 NPDES - CA, PCS FACILITY,
 RCRA_NONGEN, RFR - CA, UST - CA]
(cont.)

HAZMAT_SAN BERNARDINO COUNTY - CA **(cont.)**

Permit ID : PT0002787
 PE : 4243
 Permit Description : HAZARDOUS MATERIALS 4-10 CHEMICALS
 Owner Information : RPP PRODUCTS, INC.
 Mailing Contact Name : ACCTSPAY@RPPPRODUCTS.COM
 Mailing Address 1 : 2756 S. RIVERSIDE AVE., BLOOMINGTON, CA 92316
 Mailing Address 2 : N/R
 Last Date in Agency List : 2021-06-19

Expiration Date : 2021-08-31
 Facility ID : FA0002911
 Status : ACTIVE
 Permit ID : PT0002785
 PE : 4453
 Permit Description : SMALL QUANTITY GENERATOR
 Owner Information : RPP PRODUCTS, INC.
 Mailing Contact Name : ACCTSPAY@RPPPRODUCTS.COM
 Mailing Address 1 : 2756 S. RIVERSIDE AVE., BLOOMINGTON, CA 92316
 Mailing Address 2 : N/R
 Last Date in Agency List : 2021-06-19

Expiration Date : 2018-08-31
 Facility ID : FA0002911
 Status : INACTIVE
 Permit ID : PT0011417
 PE : 4106
 Permit Description : COMPLEX ANNUAL INSP VPH/ > 8 DISP (PER TANK)
 Owner Information : RPP PRODUCTS, INC.
 Mailing Contact Name : ACCTSPAY@RPPPRODUCTS.COM
 Mailing Address 1 : 2756 S. RIVERSIDE AVE., BLOOMINGTON, CA 92316
 Mailing Address 2 : N/R
 Last Date in Agency List : 2021-06-19

Expiration Date : 2018-08-31
 Facility ID : FA0002911
 Status : INACTIVE
 Permit ID : PT0011416
 PE : 4106
 Permit Description : COMPLEX ANNUAL INSP VPH/ > 8 DISP (PER TANK)
 Owner Information : RPP PRODUCTS, INC.
 Mailing Contact Name : ACCTSPAY@RPPPRODUCTS.COM
 Mailing Address 1 : 2756 S. RIVERSIDE AVE., BLOOMINGTON, CA 92316
 Mailing Address 2 : N/R

Map Id: G35
 Direction: N
 Distance: 0.568 mi., 3000 ft.
 Elevation: 982 ft.
 Relative: Higher

Envirosite ID: 312329
 EPA ID: N/R

Site Name : Flyers # 3018 | RPP PRODUCTS INC |
 Western Refining Wholesale
 2756 S RIVERSIDE AVE | 2756 Riverside
 Ave
 BLOOMINGTON | Bloomington | RIALTO,
 CA 92316

Database(s) : [AST - CA, CALEPA SITES - CA, CIWQS -
 CA, ECHO, FID UST - CA, FRS,
 HAZMAT_SAN BERNARDINO COUNTY -
 CA, HAZNET - CA, HIST AST - CA, HWG -
 CA, ICIS, INACTIVE PCS, LUST REG 8 - CA,
 NPDES - CA, PCS FACILITY,
 RCRA_NONGEN, RFR - CA, UST - CA]
(cont.)

HAZMAT_SAN BERNARDINO COUNTY - CA **(cont.)**

Last Date in Agency List :	2021-06-19
Expiration Date :	2018-08-31
Facility ID :	FA0002911
Status :	INACTIVE
Permit ID :	PT0011414
PE :	4106
Permit Description :	COMPLEX ANNUAL INSP VPH/ > 8 DISP (PER TANK)
Owner Information :	RPP PRODUCTS, INC.
Mailing Contact Name :	ACCTSPAY@RPPPRODUCTS.COM
Mailing Address 1 :	2756 S. RIVERSIDE AVE., BLOOMINGTON, CA 92316
Mailing Address 2 :	N/R
Last Date in Agency List :	2021-06-19
Facility Name :	WESTERN REFINING WHOLESALE INC.
Facility Address :	2756 S RIVERSIDE AVE, BLOOMINGTON, CA 92316
Expiration Date :	2015-01-31
Facility ID :	FA0002911
Status :	ACTIVE
Permit ID :	PT0002787
PE :	4245
Permit Description :	HAZARDOUS MATERIALS 31-50 CHEMICALS
Owner Information :	WESTERN REFINING WHOLESALE INC
Mailing Contact Name :	N/R
Mailing Address 1 :	2756 S RIVERSIDE AVE, BLOOMINGTON, CA 92316
Mailing Address 2 :	N/R
Last Date in Agency List :	2015-02-20
Expiration Date :	2014-01-31
Facility ID :	FA0002911
Status :	INACTIVE
Permit ID :	PT0025942
PE :	4270
Permit Description :	EPCRA FACILITY
Owner Information :	WESTERN REFINING WHOLESALE INC
Mailing Contact Name :	N/R
Mailing Address 1 :	2756 S RIVERSIDE AVE, BLOOMINGTON, CA 92316
Mailing Address 2 :	N/R
Last Date in Agency List :	2015-02-20

Map Id: G35
 Direction: N
 Distance: 0.568 mi., 3000 ft.
 Elevation: 982 ft.
 Relative: Higher

EnviroSite ID: 312329
 EPA ID: N/R

Site Name : Flyers # 3018 | RPP PRODUCTS INC |
 Western Refining Wholesale
 2756 S RIVERSIDE AVE | 2756 Riverside
 Ave
 BLOOMINGTON | Bloomington | RIALTO,
 CA 92316

Database(s) : [AST - CA, CALEPA SITES - CA, CIWQS -
 CA, ECHO, FID UST - CA, FRS,
 HAZMAT_SAN BERNARDINO COUNTY -
 CA, HAZNET - CA, HIST AST - CA, HWG -
 CA, ICIS, INACTIVE PCS, LUST REG 8 - CA,
 NPDES - CA, PCS FACILITY,
 RCRA_NONGEN, RFR - CA, UST - CA]
(cont.)

HAZNET - CA

Facility Name : EMPIRE OIL COMPANY
 Facility Address : 2756 S RIVERSIDE AVE, BLOOMINGTON, CA 92316
 County : SAN BERNARDINO

Site Details

Generator EPA ID : CAL000233803
 Active : Inactive
 Category : STATE
 Facility Types : N/R
 Type : PERMANENT
 Contact Name : N/R
 Contact Phone : N/R
 Facility Mailing Address : 2756 S RIVERSIDE AVE, BLOOMINGTON, CA 923160000
 Latitude : 34.05112567
 Longitude : -117.37029300
 Agency Hyperlink : [Click here for hyperlink provided by the agency.](#)
 Last Date in Agency List : 2021-07-08

Waste Generator Details

State Waste :

- 2008: 241 - Tank bottom waste, 7.506 tons to CAT080013352
- 2007: 241 - Tank bottom waste, 22.3095 tons to CAT080013352
- 2007: 352 - Other organic solids, 3.4 tons to CAD028409019
- 2007: 241 - Tank bottom waste, 14.178 tons to CAT080023352
- 2006: 352 - Other organic solids, 2 tons to CAD028409019
- 2006: 241 - Tank bottom waste, 7.506 tons to CAT080023352
- 2006: 241 - Tank bottom waste, 29.50275 tons to CAT080013352
- 2006: 352 - Other organic solids, 0.8 tons to HAHQ36005034
- 2005: 241 - Tank bottom waste, 27.35937 tons to CAT080013352
- 2004: 352 - Other organic solids, 3.4 tons to CAD028409019
- 2004: 241 - Tank bottom waste, 18.4314 tons to CAT080013352
- 2004: 221 - Waste oil and mixed oil, 0.209 tons to CAD028409019
- 2004: 241 - Tank bottom waste, 3.5445 tons to CAD028409019
- 2003: 241 - Tank bottom waste, 27.939 tons to CAD028409019
- 2003: 241 - Tank bottom waste, 3.38187 tons to CAT080013352
- 2002: 241 - Tank bottom waste, 13.1355 tons to CAD028409019
- 2002: 221 - Waste oil and mixed oil, 0.38 tons to CAD028409019
- 2002: 135 - Unspecified aqueous solution, 5.04 tons to CAT080013352
- 2001: 135 - Unspecified aqueous solution, 3.36 tons to CAT080013352
- 2001: 134 - Aqueous solution with total organic residues less than 10 percent, 3.36 tons to CAT080013352

Map Id: G35
 Direction: N
 Distance: 0.568 mi., 3000 ft.
 Elevation: 982 ft.
 Relative: Higher

EnviroSite ID: 312329
 EPA ID: N/R

Site Name : Flyers # 3018 | RPP PRODUCTS INC |
 Western Refining Wholesale
 2756 S RIVERSIDE AVE | 2756 Riverside
 Ave
 BLOOMINGTON | Bloomington | RIALTO,
 CA 92316

Database(s) : [AST - CA, CALEPA SITES - CA, CIWQS -
 CA, ECHO, FID UST - CA, FRS,
 HAZMAT_SAN BERNARDINO COUNTY -
 CA, HAZNET - CA, HIST AST - CA, HWG -
 CA, ICIS, INACTIVE PCS, LUST REG 8 - CA,
 NPDES - CA, PCS FACILITY,
 RCRA_NONGEN, RFR - CA, UST - CA]
(cont.)

HAZNET - CA (cont.)

Facility Name : FLYERS #3018
 Facility Address : 2756 S RIVERSIDE AVE, BLOOMINGTON, CA 92316
 County : SAN BERNARDINO

Site Details

Generator EPA ID : CAL000420043
 Active : Inactive
 Category : STATE
 Facility Types : N/R
 Type : PERMANENT
 Contact Name : N/R
 Contact Phone : N/R
 Facility Mailing Address : 2360 LINDBERGH ST, AUBURN, CA 956029562
 Latitude : 34.05105900
 Longitude : -117.37116000
 Agency Hyperlink : [Click here for hyperlink provided by the agency.](#)
 Last Date in Agency List : 2021-07-08

Waste Generator Details

State Waste : 2017: 133 - Aqueous solution with total organic residues 10 percent or
 more, 5.004 tons to CAT080013352
 2017: 343 - Unspecified organic liquid mixture, 0.374 tons to
 CAT080013352

Facility Name : RPP PRODUCTS INC
 Facility Address : 2756 S RIVERSIDE AVE, BLOOMINGTON, CA 92316
 County : SAN BERNARDINO

Site Details

Generator EPA ID : CAL000443969
 Active : Inactive
 Category : STATE
 Facility Types : N/R
 Type : PERMANENT
 Contact Name : N/R
 Contact Phone : N/R
 Facility Mailing Address : 2756 S RIVERSIDE AVE, BLOOMINGTON, CA 92316
 Latitude : 34.05105900
 Longitude : -117.37116000

Map Id: G35
 Direction: N
 Distance: 0.568 mi., 3000 ft.
 Elevation: 982 ft.
 Relative: Higher

EnviroSite ID: 312329
 EPA ID: N/R

Site Name : Flyers # 3018 | RPP PRODUCTS INC | Western Refining Wholesale
 2756 S RIVERSIDE AVE | 2756 Riverside Ave
 BLOOMINGTON | Bloomington | RIALTO, CA 92316

Database(s) : [AST - CA, CALEPA SITES - CA, CIWQS - CA, ECHO, FID UST - CA, FRS, HAZMAT_SAN BERNARDINO COUNTY - CA, HAZNET - CA, HIST AST - CA, HWG - CA, ICIS, INACTIVE PCS, LUST REG 8 - CA, NPDES - CA, PCS FACILITY, RCRA_NONGEN, RFR - CA, UST - CA]
(cont.)

HAZNET - CA **(cont.)**

Agency Hyperlink : [Click here for hyperlink provided by the agency.](#)
 Last Date in Agency List : 2021-07-08

Facility Name : VAN DYK OIL CO INC
 Facility Address : 2756 S RIVERSIDE AVE, BLOOMINGTON, CA 92316
 County : SAN BERNARDINO

Site Details

Generator EPA ID : CAD981975915
 Active : Inactive
 Category : STATE
 Facility Types : N/R
 Type : PERMANENT
 Contact Name : N/R
 Contact Phone : N/R
 Facility Mailing Address : 1800 S RIVERSIDE AVE, COLTON, CA 923243248
 Latitude : 34.05112567
 Longitude : -117.37029300
 Agency Hyperlink : [Click here for hyperlink provided by the agency.](#)
 Last Date in Agency List : 2021-07-08

Waste Generator Details

State Waste :

- 2005: 343 - Unspecified organic liquid mixture, 0.204 tons to CAL000113451
- 2002: 343 - Unspecified organic liquid mixture, 0.425 tons to CAL000113451
- 2001: 134 - Aqueous solution with total organic residues less than 10 percent, 0.2016 tons to CAT000613927
- 2001: 343 - Unspecified organic liquid mixture, 0.272 tons to CAL000113451
- 2000: 343 - Unspecified organic liquid mixture, 0.204 tons to CAD009452657
- 2000: 134 - Aqueous solution with total organic residues less than 10 percent, 0.084 tons to CAT000613927
- 1999: 343 - Unspecified organic liquid mixture, 0.119 tons to CAD009452657
- 1999: 134 - Aqueous solution with total organic residues less than 10 percent, 0.084 tons to CAT000613927
- 1998: 343 - Unspecified organic liquid mixture, 0.731 tons to CAL000113451
- 1997: 241 - Tank bottom waste, 6.255 tons to CAT080013352

Map Id: G35
 Direction: N
 Distance: 0.568 mi., 3000 ft.
 Elevation: 982 ft.
 Relative: Higher

Envirosite ID: 312329
 EPA ID: N/R

Site Name : Flyers # 3018 | RPP PRODUCTS INC |
 Western Refining Wholesale
 2756 S RIVERSIDE AVE | 2756 Riverside
 Ave
 BLOOMINGTON | Bloomington | RIALTO,
 CA 92316

Database(s) : [AST - CA, CALEPA SITES - CA, CIWQS -
 CA, ECHO, FID UST - CA, FRS,
 HAZMAT_SAN BERNARDINO COUNTY -
 CA, HAZNET - CA, HIST AST - CA, HWG -
 CA, ICIS, INACTIVE PCS, LUST REG 8 - CA,
 NPDES - CA, PCS FACILITY,
 RCRA_NONGEN, RFR - CA, UST - CA]
(cont.)

HAZNET - CA (cont.)

1997: 343 - Unspecified organic liquid mixture, 0.17 tons to
 CAL000113451
 1996: 343 - Unspecified organic liquid mixture, 0.408 tons to
 CAL000113451
 1995: 241 - Tank bottom waste, 6.255 tons to CAT080013352
 1995: 343 - Unspecified organic liquid mixture, 0.17 tons to
 CAL000113451
 1994: 343 - Unspecified organic liquid mixture, 0.357 tons to
 CAL000113451
 1994: 241 - Tank bottom waste, 5.004 tons to CAD980883177
 1994: 611 - Contaminated soil from site clean-up, 2.9498 tons to
 CAT080022148
 1994: 343 - Unspecified organic liquid mixture, 0.102 tons to
 CAD099452708
 1993: 611 - Contaminated soil from site clean-up, 0.3 tons to
 AZD049318009

Facility Name : WESTERN REFINING WHOLESALE INC
 Facility Address : 2756 S RIVERSIDE AVE, BLOOMINGTON, CA 92316
 County : SAN BERNARDINO

Site Details

Generator EPA ID : CAL000328115
 Active : Inactive
 Category : STATE
 Facility Types : N/R
 Type : PERMANENT
 Contact Name : N/R
 Contact Phone : N/R
 Facility Mailing Address : 2756 S RIVERSIDE AVE, BLOOMINGTON, CA 923160000
 Latitude : 34.05112567
 Longitude : -117.37029300
 Agency Hyperlink : [Click here for hyperlink provided by the agency.](#)
 Last Date in Agency List : 2021-07-08

Waste Generator Details

State Waste :
 2016: 214 - Unspecified solvent mixture, 0.576 tons to CAD044429835
 2016: 352 - Other organic solids, 1.675 tons to CAD982444481
 2016: 331 - Off-specification, aged or surplus organics, 1.452 tons to
 CAD044429835
 2014: 221 - Waste oil and mixed oil, 0.418 tons to CAD099452708

Map Id: G35
 Direction: N
 Distance: 0.568 mi., 3000 ft.
 Elevation: 982 ft.
 Relative: Higher

EnviroSite ID: 312329
 EPA ID: N/R

Site Name : Flyers # 3018 | RPP PRODUCTS INC |
 Western Refining Wholesale
 2756 S RIVERSIDE AVE | 2756 Riverside
 Ave
 BLOOMINGTON | Bloomington | RIALTO,
 CA 92316

Database(s) : [AST - CA, CALEPA SITES - CA, CIWQS -
 CA, ECHO, FID UST - CA, FRS,
 HAZMAT_SAN BERNARDINO COUNTY -
 CA, HAZNET - CA, HIST AST - CA, HWG -
 CA, ICIS, INACTIVE PCS, LUST REG 8 - CA,
 NPDES - CA, PCS FACILITY,
 RCRA_NONGEN, RFR - CA, UST - CA]
(cont.)

HAZNET - CA (cont.)

2014: 134 - Aqueous solution with total organic residues less than 10 percent, 3.36 tons to CAD028409019
 2014: 352 - Other organic solids, 0.6 tons to AZR000501510
 2013: 331 - Off-specification, aged or surplus organics, 0.066 tons to MOD981123391
 2013: 331 - Off-specification, aged or surplus organics, 0.025 tons to CAD982444481
 2013: 352 - Other organic solids, 1.1 tons to CAD982444481
 2012: 331 - Off-specification, aged or surplus organics, 2.409 tons to CAD008252405
 2012: 343 - Unspecified organic liquid mixture, 2.958 tons to CAD982444481
 2012: 141 - Off-specification, aged or surplus inorganics, 0.2085 tons to CAD044429835
 2011: 352 - Other organic solids, 3.5 tons to CAD982444481
 2010: 241 - Tank bottom waste, 10.008 tons to CAT080013352
 2009: 241 - Tank bottom waste, 22.935 tons to CAT080013352
 2009: 352 - Other organic solids, 2.6 tons to CAD028409019
 2008: 352 - Other organic solids, 2.275 tons to CAD028409019
 2008: 241 - Tank bottom waste, 46.287 tons to CAT080013352

HIST AST - CA

Facility Name :	Western Refining
Facility Address :	2756 S Riverside Ave, Bloomington, 92316
County :	San Bernardino

Site Details

CERS ID :	10477531
Facility ID :	FA0002911
EPA ID :	CAL00328115
Business Name :	Western Refining
Phone :	909-546-4971
Fax :	909-877-0732
Mailing Address :	2756 S. Riverside Ave, Bloomington, CA 92316
Owner Name :	Western Refining Southwest Inc
Owner Phone :	800-444-5823
Owner Mailing Address :	1250 W. Washington St, Suite 101, Tempe, AZ 85281-United States
Property Owner Name :	N/R
Property Owner Phone :	N/R
Property Owner Mailing Address :	N/R
Operator Name :	Western Refining Southwest Inc
Operator Phone :	909-546-4407
CUPA :	N/R

Map Id: G35
 Direction: N
 Distance: 0.568 mi., 3000 ft.
 Elevation: 982 ft.
 Relative: Higher

Envirosite ID: 312329
 EPA ID: N/R

Site Name : Flyers # 3018 | RPP PRODUCTS INC |
 Western Refining Wholesale
 2756 S RIVERSIDE AVE | 2756 Riverside
 Ave
 BLOOMINGTON | Bloomington | RIALTO,
 CA 92316

Database(s) : [AST - CA, CALEPA SITES - CA, CIWQS -
 CA, ECHO, FID UST - CA, FRS,
 HAZMAT_SAN BERNARDINO COUNTY -
 CA, HAZNET - CA, HIST AST - CA, HWG -
 CA, ICIS, INACTIVE PCS, LUST REG 8 - CA,
 NPDES - CA, PCS FACILITY,
 RCRA_NONGEN, RFR - CA, UST - CA]
(cont.)

HIST AST - CA **(cont.)**

Total Gallons : N/R
 Facility Latitude Measure : 34.05124
 Facility Longitude Measure : -117.37141
 Last Date in Agency List : 01/31/2018

Facility Name : WESTERN REFINING WHOLESALE EMPIRE OIL COMPANY
 Facility Address : 2756 S. RIVERSIDE AVE., RIALTO, CA 92316
 County : San Bernardino

Site Details

CUPA : San Bernardino
 Owner Name : EMPIRE OIL COMPANY
 Total Gallons : 535,125
 Last Date in Agency list : 10/01/2012

HWG - CA

Facility Name : EMPIRE OIL COMPANY
 Facility Address : 2756 S RIVERSIDE AVE, BLOOMINGTON, CA 92316
 County : SAN BERNARDINO

EPA ID : CAL000233803
 Status : Inactive
 Category : STATE
 Type : PERMANENT
 Facility Type : N/R
 Mailing Address : 2756 S RIVERSIDE AVE, BLOOMINGTON, CA 923160000
 Owner Name : EMPIRE OIL COMPANY
 Owner Address : 2756 S RIVERSIDE AVE, BLOOMINGTON, CA 923160000
 Operator Name : DAN RIDDLE-WAREHOUSE MGR
 Operator Address : 2756 S RIVERSIDE AVE, BLOOMINGTON, CA 923160000
 Latitude : 34.051126
 Longitude : -117.370293

Facility Name : FLYERS #3018
 Facility Address : 2756 S RIVERSIDE AVE, BLOOMINGTON, CA 92316
 County : SAN BERNARDINO

EPA ID : CAL000420043
 Status : Inactive

Map Id: G35
 Direction: N
 Distance: 0.568 mi., 3000 ft.
 Elevation: 982 ft.
 Relative: Higher

EnviroSite ID: 312329
 EPA ID: N/R

Site Name : Flyers # 3018 | RPP PRODUCTS INC |
 Western Refining Wholesale
 2756 S RIVERSIDE AVE | 2756 Riverside
 Ave
 BLOOMINGTON | Bloomington | RIALTO,
 CA 92316

Database(s) : [AST - CA, CALEPA SITES - CA, CIWQS -
 CA, ECHO, FID UST - CA, FRS,
 HAZMAT_SAN BERNARDINO COUNTY -
 CA, HAZNET - CA, HIST AST - CA, HWG -
 CA, ICIS, INACTIVE PCS, LUST REG 8 - CA,
 NPDES - CA, PCS FACILITY,
 RCRA_NONGEN, RFR - CA, UST - CA]
(cont.)

HWG - CA (cont.)

Category : STATE
 Type : PERMANENT
 Facility Type : N/R
 Mailing Address : 2360 LINDBERGH ST, AUBURN, CA 956029562
 Owner Name : TOM W. DWELLE
 Owner Address : 2360 LINDBERGH ST, AUBURN, CA 956029562
 Operator Name : AMANDA APPELT
 Operator Address : 2360 LINDBERGH STREET, AUBURN, CA 95602
 Latitude : 34.051059
 Longitude : -117.37116

Facility Name : RPP PRODUCTS INC
 Facility Address : 2756 S RIVERSIDE AVE, BLOOMINGTON, CA 92316
 County : SAN BERNARDINO

EPA ID : CAL000443969
 Status : Inactive
 Category : STATE
 Type : PERMANENT
 Facility Type : N/R
 Mailing Address : 2756 S RIVERSIDE AVE, BLOOMINGTON, CA 92316
 Owner Name : ERIC ZWIGART
 Owner Address : 2490 PIEDMONT DR, RIVERSIDE, CA 92506
 Operator Name : MARK WILLIAMS
 Operator Address : 2756 S RIVERSIDE AVE, BLOOMINGTON, CA 92316
 Latitude : 34.051059
 Longitude : -117.37116

Facility Name : VAN DYK OIL CO INC
 Facility Address : 2756 S RIVERSIDE AVE, BLOOMINGTON, CA 92316
 County : SAN BERNARDINO

EPA ID : CAD981975915
 Status : Inactive
 Category : STATE
 Type : PERMANENT
 Facility Type : N/R
 Mailing Address : 1800 S RIVERSIDE AVE, COLTON, CA 923243248
 Owner Name : ETHELMARY VAN DYK
 Owner Address : 2756 S RIVERSIDE AVE, BLOOMINGTON, CA 923163248
 Operator Name : KRIS VAN DYK
 Operator Address : INACTIVE PER VQ01 - BMI, BLOOMINGTON, CA 923160000

Map Id: G35
 Direction: N
 Distance: 0.568 mi., 3000 ft.
 Elevation: 982 ft.
 Relative: Higher

EnviroSite ID: 312329
 EPA ID: N/R

Site Name : Flyers # 3018 | RPP PRODUCTS INC |
 Western Refining Wholesale
 2756 S RIVERSIDE AVE | 2756 Riverside
 Ave
 BLOOMINGTON | Bloomington | RIALTO,
 CA 92316

Database(s) : [AST - CA, CALEPA SITES - CA, CIWQS -
 CA, ECHO, FID UST - CA, FRS,
 HAZMAT_SAN BERNARDINO COUNTY -
 CA, HAZNET - CA, HIST AST - CA, HWG -
 CA, ICIS, INACTIVE PCS, LUST REG 8 - CA,
 NPDES - CA, PCS FACILITY,
 RCRA_NONGEN, RFR - CA, UST - CA]
(cont.)

HWG - CA (cont.)

Latitude : 34.051126
 Longitude : -117.370293

Facility Name : WESTERN REFINING WHOLESale INC
 Facility Address : 2756 S RIVERSIDE AVE, BLOOMINGTON, CA 92316
 County : SAN BERNARDINO

EPA ID : CAL000328115
 Status : Inactive
 Category : STATE
 Type : PERMANENT
 Facility Type : N/R
 Mailing Address : 2756 S RIVERSIDE AVE, BLOOMINGTON, CA 923160000
 Owner Name : WESTERN REFINING WHOLESale INC
 Owner Address : 1250 W WASHINGTON ST, TEMPE, AZ 850091818
 Operator Name : STEVE MARCUCCI
 Operator Address : 2756 S RIVERSIDE AVE, BLOOMINGTON, CA 92316
 Latitude : 34.051126
 Longitude : -117.370293

ICIS

Facility Name : FLYERS # 3018
 Facility Address : 2756 S. RIVERSIDE AVENUE, BLOOMINGTON, CA 92316

Site Details

NPDES ID : CAZ478765
 ICIS Facility Interest ID : 3600735746
 Facility UIN : 110070096984
 Facility Type Code : Privately Owned Facility
 Impaired Waters : 303(D) Listed
 Latitude : 34.05014
 Longitude : -117.37021
 Last Date in Agency List : 2021-05-17

Facility NAICS

NAICS Code : N/R
 NAICS Description : N/R

Map Id: G35
 Direction: N
 Distance: 0.568 mi., 3000 ft.
 Elevation: 982 ft.
 Relative: Higher

EnviroSite ID: 312329
 EPA ID: N/R

Site Name : Flyers # 3018 | RPP PRODUCTS INC |
 Western Refining Wholesale
 2756 S RIVERSIDE AVE | 2756 Riverside
 Ave
 BLOOMINGTON | Bloomington | RIALTO,
 CA 92316

Database(s) : [AST - CA, CALEPA SITES - CA, CIWQS -
 CA, ECHO, FID UST - CA, FRS,
 HAZMAT_SAN BERNARDINO COUNTY -
 CA, HAZNET - CA, HIST AST - CA, HWG -
 CA, ICIS, INACTIVE PCS, LUST REG 8 - CA,
 NPDES - CA, PCS FACILITY,
 RCRA_NONGEN, RFR - CA, UST - CA]
(cont.)

ICIS (cont.)

Facility SIC
 SIC Code : 5171
 SIC Description : Petroleum Bulk Stations & Terminals

INACTIVE PCS

Issue Date : 2016-10-12
 Original Issue Date : 2016-10-12
 Effective Date : 2016-10-12
 Expiration Date : 2020-06-30
 Retirement Date : N/R
 Termination Date : 2019-12-11
 Issuing Agency : CA Waterboards
 Agency Type : State
 Activity ID : 3601115120
 External Permit Number : CAZ478765
 Facility Type Indicator : NON-POTW
 Permit Type : General Permit Covered Facility-NPDES)
 Major Minor Status : N
 Permit Status : Terminated
 Total Design Flow Number : N/R
 Actual Average Flow Number : N/R
 State Water Body : N/R
 State Water Body Name : N/R
 Permit Name : Flyers Energy
 Permit Comp Status : Y
 RNC Tracking : Y
 Master External Permit Number : CAS000001
 TMDL Interface : N/R
 EDMR Authorization : N
 Pretreatment Indicator : N/R
 Last Date in Agency List : 2021-06-11

LUST REG 8 - CA

Facility Name : VAN DYK OIL COMPANY
 Facility Address : 2756 S RIVERSIDE AVE, RIALTO, CA 92316
 County : San Bernardino

Site Details

Status Date : 1999-08-26
 Status : Completed - Case Closed
 Begin Date : 1998-12-16
 Global ID : T0607100533

Map Id: G35
 Direction: N
 Distance: 0.568 mi., 3000 ft.
 Elevation: 982 ft.
 Relative: Higher

Envirosite ID: 312329
 EPA ID: N/R

Site Name : Flyers # 3018 | RPP PRODUCTS INC |
 Western Refining Wholesale
 2756 S RIVERSIDE AVE | 2756 Riverside
 Ave
 BLOOMINGTON | Bloomington | RIALTO,
 CA 92316

Database(s) : [AST - CA, CALEPA SITES - CA, CIWQS -
 CA, ECHO, FID UST - CA, FRS,
 HAZMAT_SAN BERNARDINO COUNTY -
 CA, HAZNET - CA, HIST AST - CA, HWG -
 CA, ICIS, INACTIVE PCS, LUST REG 8 - CA,
 NPDES - CA, PCS FACILITY,
 RCRA_NONGEN, RFR - CA, UST - CA]
(cont.)

LUST REG 8 - CA **(cont.)**

Region :	REGION 8
Site History :	N/R
RB Case Number :	083603345T
Potential Media Affected :	Soil
Potential Contaminants of Concern :	Gasoline
Local Agency :	N/R
Local Case Number :	99007
Lead Agency :	SAN BERNARDINO COUNTY
File Location :	Local Agency
CUF Case :	NO
Caseworker :	N/R
Case Type :	LUST Cleanup Site
How Discovered :	Other Means
How Discovered Description :	N/R
Stop Method :	N/R
Stop Description :	N/R
Calwater Watershed Name :	Santa Ana River - Middle Santa Ana River - Riverside (801.27)
DWR Groundwater Subbasin Name :	Upper Santa Ana Valley - Riverside-Arlington (8-002.03)
Disadvantaged Community :	N/R
Latitude :	34.05124
Longitude :	-117.371421
Agency URL :	Click here for hyperlink provided by the agency.
Last Date in Agency List :	2021-05-27

Contacts Summary

Global ID :	T0607100533
Contact Name :	MIGUEL OVIEDO
Contact Type :	Regional Board Caseworker
Organization Name :	SANTA ANA RWQCB (REGION 8)
Address :	3737 Main Street, Suite 500
City :	RIVERSIDE
Phone Number :	9517823238
Email :	miguel.oviedo@waterboards.ca.gov

Regulatory Activities

Date :	1999-08-26
Global ID :	T0607100533
Action Type :	ENFORCEMENT
Action :	Closure/No Further Action Letter

Map Id: G35
 Direction: N
 Distance: 0.568 mi., 3000 ft.
 Elevation: 982 ft.
 Relative: Higher

Envirosite ID: 312329
 EPA ID: N/R

Site Name : Flyers # 3018 | RPP PRODUCTS INC |
 Western Refining Wholesale
 2756 S RIVERSIDE AVE | 2756 Riverside
 Ave
 BLOOMINGTON | Bloomington | RIALTO,
 CA 92316

Database(s) : [AST - CA, CALEPA SITES - CA, CIWQS -
 CA, ECHO, FID UST - CA, FRS,
 HAZMAT_SAN BERNARDINO COUNTY -
 CA, HAZNET - CA, HIST AST - CA, HWG -
 CA, ICIS, INACTIVE PCS, LUST REG 8 - CA,
 NPDES - CA, PCS FACILITY,
 RCRA_NONGEN, RFR - CA, UST - CA]
(cont.)

LUST REG 8 - CA **(cont.)**

Date : 1999-07-14
 Global ID : T0607100533
 Action Type : ENFORCEMENT
 Action : Closure/No Further Action Letter

Date : 1999-01-22
 Global ID : T0607100533
 Action Type : Other
 Action : Leak Reported

Date : 1998-12-16
 Global ID : T0607100533
 Action Type : Other
 Action : Leak Discovery

Status History

Status Date : 1999-08-26
 Global ID : T0607100533
 Status : Completed - Case Closed

Status Date : 1998-12-18
 Global ID : T0607100533
 Status : Open - Site Assessment

Status Date : 1998-12-16
 Global ID : T0607100533
 Status : Open - Case Begin Date

NPDES - CA

Facility Name : Flyers # 3018
 Facility Address : 2756 S. Riverside Avenue, Bloomington, 92316
 County : San Bernardino

Effective Date : 2016-10-12
 Adoption Date : N/R
 Expiration Date : N/R
 Termination Date : 2019-12-11
 Order Number : 97-03-DWQ

Map Id: G35
 Direction: N
 Distance: 0.568 mi., 3000 ft.
 Elevation: 982 ft.
 Relative: Higher

EnviroSite ID: 312329
 EPA ID: N/R

Site Name : Flyers # 3018 | RPP PRODUCTS INC |
 Western Refining Wholesale
 2756 S RIVERSIDE AVE | 2756 Riverside
 Ave
 BLOOMINGTON | Bloomington | RIALTO,
 CA 92316

Database(s) : [AST - CA, CALEPA SITES - CA, CIWQS -
 CA, ECHO, FID UST - CA, FRS,
 HAZMAT_SAN BERNARDINO COUNTY -
 CA, HAZNET - CA, HIST AST - CA, HWG -
 CA, ICIS, INACTIVE PCS, LUST REG 8 - CA,
 NPDES - CA, PCS FACILITY,
 RCRA_NONGEN, RFR - CA, UST - CA]
(cont.)

NPDES - CA (cont.)

NPDES Number : CAS000001
 WDID : 8 36NEC003401
 RM Status : Terminated
 Reg Meas ID : 478765
 Reg Meas Type : Enrollee
 Program : Industrial
 Facility Place ID : N/R
 Region Code : 8
 Discharger ID : 0
 Discharger : Flyers Energy
 Discharger Address : 2360 Lindbergh Street, Auburn, California 95602
 Last Date in Agency List : 2021-07-05

Facility Name : Western Refining Wholesale
 Facility Address : 2756 Riverside Ave, Bloomington, 92316
 County : San Bernardino

Effective Date : 2008-01-07
 Adoption Date : N/R
 Expiration Date : N/R
 Termination Date : 2016-08-08
 Order Number : 97-03-DWQ
 NPDES Number : CAS000001
 WDID : 8 36I021390
 RM Status : Terminated
 Reg Meas ID : 339304
 Reg Meas Type : Enrollee
 Program : Industrial
 Facility Place ID : N/R
 Region Code : 8
 Discharger ID : 0
 Discharger : Western Refining Wholesale
 Discharger Address : 2756 S Riverside Ave, Bloomington, California 92316
 Last Date in Agency List : 2019-06-27

PCS FACILITY

Issue Date : 2016-10-12
 Original Issue Date : 2016-10-12
 Effective Date : 2016-10-12
 Expiration Date : 2020-06-30
 Retirement Date : N/R
 Termination Date : N/R
 Issuing Agency : CA Waterboards

Map Id: G35
 Direction: N
 Distance: 0.568 mi., 3000 ft.
 Elevation: 982 ft.
 Relative: Higher

EnviroSite ID: 312329
 EPA ID: N/R

Site Name : Flyers # 3018 | RPP PRODUCTS INC |
 Western Refining Wholesale
 2756 S RIVERSIDE AVE | 2756 Riverside
 Ave
 BLOOMINGTON | Bloomington | RIALTO,
 CA 92316

Database(s) : [AST - CA, CALEPA SITES - CA, CIWQS -
 CA, ECHO, FID UST - CA, FRS,
 HAZMAT_SAN BERNARDINO COUNTY -
 CA, HAZNET - CA, HIST AST - CA, HWG -
 CA, ICIS, INACTIVE PCS, LUST REG 8 - CA,
 NPDES - CA, PCS FACILITY,
 RCRA_NONGEN, RFR - CA, UST - CA]
(cont.)

PCS FACILITY **(cont.)**

Agency Type :	State
Activity ID :	3601115120
External Permit Number :	CAZ478765
Facility Type Indicator :	NON-POTW
Permit Type :	General Permit Covered Facility-NPDES)
Major Minor Status :	N
Permit Status :	Effective
Total Design Flow Number :	N/R
Actual Average Flow Number :	N/R
State Water Body :	N/R
State Water Body Name :	N/R
Permit Name :	Flyers Energy
Permit Comp Status :	Y
RNC Tracking :	Y
Master External Permit Number :	CAS000001
TMDL Interface :	N/R
EDMR Authorization :	N
Pretreatment Indicator :	N/R
Last Date in Agency List :	2019-12-03

RCRA_NONGEN

Facility Name :	FLYERS #3018
Facility Address :	2756 S RIVERSIDE AVE, BLOOMINGTON, CA 92316
County :	SAN BERNARDINO
Date Form Received by Agency :	2016-09-02
EPA ID :	CAL000420043
Mailing Address :	2360 LINDBERGH ST, AUBURN, CA 95602-0000
Contact :	AMANDA APPELT
Contact Address :	2360 LINDBERGH STREET, AUBURN, CA 95602
Contact Country :	N/R
Contact Telephone :	530-885-0401
Contact Email :	ENVIRONMENTAL@4FLYERS.COM
EPA Region :	09
Land Type :	Not Reported
Source Type :	Implementer
Classification :	Not a generator, verified
Description :	Not a generator, verified
Last Date in Agency List :	2021-04-26

Map Id: G35
 Direction: N
 Distance: 0.568 mi., 3000 ft.
 Elevation: 982 ft.
 Relative: Higher

Envirosite ID: 312329
 EPA ID: N/R

Site Name : Flyers # 3018 | RPP PRODUCTS INC |
 Western Refining Wholesale
 2756 S RIVERSIDE AVE | 2756 Riverside
 Ave
 BLOOMINGTON | Bloomington | RIALTO,
 CA 92316

Database(s) : [AST - CA, CALEPA SITES - CA, CIWQS -
 CA, ECHO, FID UST - CA, FRS,
 HAZMAT_SAN BERNARDINO COUNTY -
 CA, HAZNET - CA, HIST AST - CA, HWG -
 CA, ICIS, INACTIVE PCS, LUST REG 8 - CA,
 NPDES - CA, PCS FACILITY,
 RCRA_NONGEN, RFR - CA, UST - CA]
(cont.)

RCRA_NONGEN (cont.)

Owner/Operator Summary

Owner/Operator Name : AMANDA APPELT
 Owner/Operator Address : 2360 LINDBERGH STREET, AUBURN, CA 95602
 Owner/Operator Country : N/R
 Owner/Operator Telephone : 530-885-0401
 Owner/Operator Email : N/R
 Owner/Operator Fax : N/R
 Legal Status : Other land type
 Owner/Operator Type : Operator
 Owner/Operator Start Date : N/R
 Owner/Operator End Date : N/R

Owner/Operator Name : TOM W. DWELLE
 Owner/Operator Address : 2360 LINDBERGH ST, AUBURN, CA 95602-9562
 Owner/Operator Country : N/R
 Owner/Operator Telephone : 530-885-0401
 Owner/Operator Email : N/R
 Owner/Operator Fax : N/R
 Legal Status : Other land type
 Owner/Operator Type : Owner
 Owner/Operator Start Date : N/R
 Owner/Operator End Date : N/R

Handler Activities Summary

U.S. Importer of Hazardous Waste : N
 Mixed Waste (Haz. and Radioactive) : N
 Recycler of Hazardous Waste : N
 Transporter of Hazardous Waste : N
 Treater, Storer or Disposer of HW : N
 Underground Injection Activity : N
 On-site Burner Exemption : N
 Furnace Exemption : N
 Used Oil Fuel Burner : N
 Used Oil Processor : N
 Used Oil Refiner : N
 Used Oil Fuel Marketer to Burner : N
 Used Oil Specification Marketer : N
 Used Oil Transfer Facility : N
 Used Oil Transporter : N

Map Id: G35
 Direction: N
 Distance: 0.568 mi., 3000 ft.
 Elevation: 982 ft.
 Relative: Higher

Envirosite ID: 312329
 EPA ID: N/R

Site Name : Flyers # 3018 | RPP PRODUCTS INC |
 Western Refining Wholesale
 2756 S RIVERSIDE AVE | 2756 Riverside
 Ave
 BLOOMINGTON | Bloomington | RIALTO,
 CA 92316

Database(s) : [AST - CA, CALEPA SITES - CA, CIWQS -
 CA, ECHO, FID UST - CA, FRS,
 HAZMAT_SAN BERNARDINO COUNTY -
 CA, HAZNET - CA, HIST AST - CA, HWG -
 CA, ICIS, INACTIVE PCS, LUST REG 8 - CA,
 NPDES - CA, PCS FACILITY,
 RCRA_NONGEN, RFR - CA, UST - CA]
(cont.)

RCRA_NONGEN (cont.)

Notices of Violations Summary
 Regulation Violated :

N

Facility Name : RPP PRODUCTS INC
 Facility Address : 2756 S RIVERSIDE AVE, BLOOMINGTON, CA 92316
 County : SAN BERNARDINO

Date Form Received by Agency : 2019-03-01
 EPA ID : CAL000443969
 Mailing Address : 2756 S RIVERSIDE AVE, BLOOMINGTON, CA 92316
 Contact : MARK WILLIAMS
 Contact Address : 2756 S RIVERSIDE AVE, BLOOMINGTON, CA 92316
 Contact Country : N/R
 Contact Telephone : 949-322-2667
 Contact Email : MWILLIAMS@RPPPRODUCTS.COM
 EPA Region : 09
 Land Type : Not Reported
 Source Type : Implementer
 Classification : Not a generator, verified
 Description : Not a generator, verified
 Last Date in Agency List : 2021-04-26

Owner/Operator Summary

Owner/Operator Name : ERIC ZWIGART
 Owner/Operator Address : 2490 PIEDMONT DR, RIVERSIDE, CA 92506
 Owner/Operator Country : N/R
 Owner/Operator Telephone : 323-691-5722
 Owner/Operator Email : N/R
 Owner/Operator Fax : N/R
 Legal Status : Other land type
 Owner/Operator Type : Owner
 Owner/Operator Start Date : N/R
 Owner/Operator End Date : N/R

Owner/Operator Name : MARK WILLIAMS
 Owner/Operator Address : 2756 S RIVERSIDE AVE, BLOOMINGTON, CA 92316
 Owner/Operator Country : N/R
 Owner/Operator Telephone : 949-322-2667
 Owner/Operator Email : N/R
 Owner/Operator Fax : N/R
 Legal Status : Other land type

Map Id: G35
 Direction: N
 Distance: 0.568 mi., 3000 ft.
 Elevation: 982 ft.
 Relative: Higher

EnviroSite ID: 312329
 EPA ID: N/R

Site Name : Flyers # 3018 | RPP PRODUCTS INC |
 Western Refining Wholesale
 2756 S RIVERSIDE AVE | 2756 Riverside
 Ave
 BLOOMINGTON | Bloomington | RIALTO,
 CA 92316

Database(s) : [AST - CA, CALEPA SITES - CA, CIWQS -
 CA, ECHO, FID UST - CA, FRS,
 HAZMAT_SAN BERNARDINO COUNTY -
 CA, HAZNET - CA, HIST AST - CA, HWG -
 CA, ICIS, INACTIVE PCS, LUST REG 8 - CA,
 NPDES - CA, PCS FACILITY,
 RCRA_NONGEN, RFR - CA, UST - CA]
(cont.)

RCRA_NONGEN (cont.)

Owner/Operator Type :	Operator
Owner/Operator Start Date :	N/R
Owner/Operator End Date :	N/R

Handler Activities Summary

U.S. Importer of Hazardous Waste :	N
Mixed Waste (Haz. and Radioactive) :	N
Recycler of Hazardous Waste :	Y
Transporter of Hazardous Waste :	N
Treater, Storer or Disposer of HW :	Y
Underground Injection Activity :	N
On-site Burner Exemption :	N
Furnace Exemption :	N
Used Oil Fuel Burner :	N
Used Oil Processor :	N
Used Oil Refiner :	N
Used Oil Fuel Marketer to Burner :	N
Used Oil Specification Marketer :	N
Used Oil Transfer Facility :	N
Used Oil Transporter :	N

Notices of Violations Summary

Regulation Violated :	N
-----------------------	---

RFR - CA

Facility Name :	Flyers # 3018
Facility Address :	2756 S. Riverside Avenue, Bloomington, CA 92316
County :	San Bernardino

Effective Date :	2016-10-12
Adoption Date :	N/R
Termination Date :	N/R
Expiration/Review Date :	N/R
NPDES Number :	CAS000001
Order Number :	2014-0057-DWQ
WDID :	8 36NEC003401
SIC/NAICS :	5171
Program :	INDSTW
Regulatory Measure Status :	Active
Regulatory Measure Type :	Storm water industrial

Map Id: G35
 Direction: N
 Distance: 0.568 mi., 3000 ft.
 Elevation: 982 ft.
 Relative: Higher

EnviroSite ID: 312329
 EPA ID: N/R

Site Name : Flyers # 3018 | RPP PRODUCTS INC |
 Western Refining Wholesale
 2756 S RIVERSIDE AVE | 2756 Riverside
 Ave
 BLOOMINGTON | Bloomington | RIALTO,
 CA 92316

Database(s) : [AST - CA, CALEPA SITES - CA, CIWQS -
 CA, ECHO, FID UST - CA, FRS,
 HAZMAT_SAN BERNARDINO COUNTY -
 CA, HAZNET - CA, HIST AST - CA, HWG -
 CA, ICIS, INACTIVE PCS, LUST REG 8 - CA,
 NPDES - CA, PCS FACILITY,
 RCRA_NONGEN, RFR - CA, UST - CA]
(cont.)

RFR - CA (cont.)

Place/Project Type :	Industrial - Petroleum Bulk Stations and Terminals
Region :	8
Design Flow :	N/R
Major/Minor :	N/R
Complexity :	N/R
TTWQ :	N/R
Number of Enforcement Actions within Five Years:	N/R
Number of Violations within Five Years:	N/R
Agency :	Flyers Energy
Agency Address :	2360 Lindbergh Street, Auburn, CA 95602
Latitude :	34.05014
Longitude :	-117.37021
Last Date in Agency List :	2019-11-18

Facility Name :	Western Refining Wholesale
Facility Address :	2756 Riverside Ave, Bloomington, CA 92316
County :	San Bernardino

Effective Date :	2008-01-07
Adoption Date :	N/R
Termination Date :	N/R
Expiration/Review Date :	N/R
NPDES Number :	CAS000001
Order Number :	2014-0057-DWQ
WDID :	8 36I021390
SIC/NAICS :	5171
Program :	INDSTW
Regulatory Measure Status :	Active
Regulatory Measure Type :	Storm water industrial
Place/Project Type :	Industrial - Petroleum Bulk Stations and Terminals
Region :	8
Design Flow :	N/R
Major/Minor :	N/R
Complexity :	N/R
TTWQ :	N/R
Number of Enforcement Actions within Five Years:	N/R
Number of Violations within Five Years:	N/R
Agency :	Western Refining Wholesale
Agency Address :	2756 S Riverside Ave, Bloomington, CA 92316
Latitude :	34.05014
Longitude :	-117.37021
Last Date in Agency List :	2016-08-16

Map Id: G35
Direction: N
Distance: 0.568 mi., 3000 ft.
Elevation: 982 ft.
Relative: Higher

Site Name : Flyers # 3018 | RPP PRODUCTS INC |
Western Refining Wholesale
2756 S RIVERSIDE AVE | 2756 Riverside
Ave
BLOOMINGTON | Bloomington | RIALTO,
CA 92316

Database(s) : [AST - CA, CALEPA SITES - CA, CIWQS -
CA, ECHO, FID UST - CA, FRS,
HAZMAT_SAN BERNARDINO COUNTY -
CA, HAZNET - CA, HIST AST - CA, HWG -
CA, ICIS, INACTIVE PCS, LUST REG 8 - CA,
NPDES - CA, PCS FACILITY,
RCRA_NONGEN, RFR - CA, UST - CA]
(cont.)

Envirosite ID: 312329
EPA ID: N/R

UST - CA

Facility Name : Flyers # 3018
Facility Address : 2756 S Riverside Ave, Bloomington, 92316
County : San Bernardino

Facility ID : FA0002911
CERS ID : 10477531
Permitting Agency : San Bernardino County Fire Department
Latitude : 34.05124
Longitude : -117.37141
Last Date in Agency List : 2021-07-10

Map Id: G36
Direction: N
Distance: 0.568 mi., 3000 ft.
Elevation: 982 ft.
Relative: Higher

Site Name : RUBY METALS INC | ALICE SPRING RANCH
| ECOLOGY AUTO PARTS, INC.
2805 SOUTH INDUSTRIAL DRIVE | 2805 S
INDUSTRIAL DR | 2805 SO INDUSTRIAL DR
BLOOMINGTON | Bloomington | Rialto, CA

Database(s) : [CIWQS - CA, DOCKET, ECHO, FRS,
HAZMAT_SAN BERNARDINO COUNTY -
CA, HAZNET - CA, HIST CHMIRS - CA,
HWG - CA, ICIS, INACTIVE PCS, NPDES -
CA, PCS ENF]

Envirosite ID: 314330
EPA ID: N/R

CIWQS - CA

Facility Name : Ruby Metals Inc
Facility Address : 2805 South Industrial Drive, Bloomington, CA 92316
County : San Bernardino

Place ID : S816787
Agency Name : Ruby Metals Inc
Last Date in Agency List : 2021-06-15

DOCKET

Facility Name : RUBY METALS INC
Facility Address : 2805 SOUTH INDUSTRIAL DRIVE, BLOOMINGTON, CA 92316

Map Id: G36
 Direction: N
 Distance: 0.568 mi., 3000 ft.
 Elevation: 982 ft.
 Relative: Higher

Site Name : RUBY METALS INC | ALICE SPRING RANCH
 | ECOLOGY AUTO PARTS, INC.
 2805 SOUTH INDUSTRIAL DRIVE | 2805 S
 INDUSTRIAL DR | 2805 SO INDUSTRIAL DR
 BLOOMINGTON | Bloomington | Rialto, CA

Database(s) : [CIWQS - CA, DOCKET, ECHO, FRS,
 HAZMAT_SAN BERNARDINO COUNTY -
 CA, HAZNET - CA, HIST CHMIRS - CA,
 HWG - CA, ICIS, INACTIVE PCS, NPDES -
 CA, PCS ENF] **(cont.)**

EnviroSite ID: 314330
 EPA ID: N/R

DOCKET **(cont.)**

Standard Industrial Classification(SIC) Summary

Enforcement Action Name : RUBY METALS INC
 Registry ID : 110070091879
 Primary SIC : 5093 - SCRAP AND WASTE MATERIALS
 Primary NAICS : N/R
 Last Date in Agency List : 2018-12-17

Enforcement Action Case Number : N/R
 Activity ID : N/R
 Final Order Iss/Final Order Enter Date: N/R
 Final Order Name : N/R

Settlement FRS ICIS Facility ID : N/R
 Final Order FRS Name : N/R

SEP Category : N/R
 SEP Description : N/R

Complaint Summary

Respondent/Defendant Name : N/R
 Named in Complaint : N/R
 Named in Final Order : N/R

Pollutant Summary

Pollutants (SRS) : N/R

Violation and Enforcement Action Summary

Court Docket Number : N/R

Complaint/Proposed Order Actual Date: N/R
 Final Order Issued Actual Date : N/R

Admin EA Closed Actual Date : 09/01/2017
 Enforcement Action Name : N/R
 Enforcement Action Resolution : N/R

Violation Type : N/R

Map Id: G36
 Direction: N
 Distance: 0.568 mi., 3000 ft.
 Elevation: 982 ft.
 Relative: Higher

Site Name : RUBY METALS INC | ALICE SPRING RANCH
 | ECOLOGY AUTO PARTS, INC.
 2805 SOUTH INDUSTRIAL DRIVE | 2805 S
 INDUSTRIAL DR | 2805 SO INDUSTRIAL DR
 BLOOMINGTON | Bloomington | Rialto, CA

Database(s) : [CIWQS - CA, DOCKET, ECHO, FRS,
 HAZMAT_SAN BERNARDINO COUNTY -
 CA, HAZNET - CA, HIST CHMIRS - CA,
 HWG - CA, ICIS, INACTIVE PCS, NPDES -
 CA, PCS ENF] **(cont.)**

EnviroSite ID: 314330
 EPA ID: N/R

DOCKET **(cont.)**

Statute Code :	CWA
Law Section Code :	OTHER
Law Section Description :	Violations not covered elsewhere

Violation Penalties and Compliance Summary

Compliance Action Cost :	N/R
EPA Penalty Assessed Amount :	N/R
Cost Recovery Required :	N/R
Cost of SEP :	N/R
Cost of Complying Actions :	N/R

Standard Industrial Classification(SIC) Summary

Enforcement Action Name :	RUBY METALS INC
Registry ID :	110070091879
Primary SIC :	5093 - SCRAP AND WASTE MATERIALS
Primary NAICS :	N/R
Last Date in Agency List :	2018-12-17

Enforcement Action Case Number :	N/R
Activity ID :	N/R
Final Order Iss/Final Order Enter Date:	N/R
Final Order Name :	N/R

Settlement FRS ICIS Facility ID :	N/R
Final Order FRS Name :	N/R

SEP Category :	N/R
SEP Description :	N/R

Complaint Summary

Respondent/Defendant Name :	N/R
Named in Complaint :	N/R
Named in Final Order :	N/R

Pollutant Summary

Pollutants (SRS) :	N/R
--------------------	-----

Map Id: G36
 Direction: N
 Distance: 0.568 mi., 3000 ft.
 Elevation: 982 ft.
 Relative: Higher

Site Name : RUBY METALS INC | ALICE SPRING RANCH
 | ECOLOGY AUTO PARTS, INC.
 2805 SOUTH INDUSTRIAL DRIVE | 2805 S
 INDUSTRIAL DR | 2805 SO INDUSTRIAL DR
 BLOOMINGTON | Bloomington | Rialto, CA

Database(s) : [CIWQS - CA, DOCKET, ECHO, FRS,
 HAZMAT_SAN BERNARDINO COUNTY -
 CA, HAZNET - CA, HIST CHMIRS - CA,
 HWG - CA, ICIS, INACTIVE PCS, NPDES -
 CA, PCS ENF] **(cont.)**

EnviroSite ID: 314330
 EPA ID: N/R

DOCKET **(cont.)**

Violation and Enforcement Action Summary

Court Docket Number :	N/R
Complaint/Proposed Order Actual Date:	N/R
Final Order Issued Actual Date :	N/R
Admin EA Closed Actual Date :	10/03/2017
Enforcement Action Name :	N/R
Enforcement Action Resolution :	N/R
Violation Type :	N/R
Statute Code :	CWA
Law Section Code :	OTHER
Law Section Description :	Violations not covered elsewhere

Violation Penalties and Compliance Summary

Compliance Action Cost :	N/R
EPA Penalty Assessed Amount :	N/R
Cost Recovery Required :	N/R
Cost of SEP :	N/R
Cost of Complying Actions :	N/R

ECHO

Facility Name :	RUBY METALS INC
Facility Address :	2805 SOUTH INDUSTRIAL DRIVE, BLOOMINGTON, CA 92316
County :	N/R
Last Inspection Date :	N/R
Registry ID :	110070091879
FIPS Code :	06071
EPA Region :	09
Inspection Count :	0
Last Inspection Days :	N/R
Informal Count :	2
Last Informal Action Date :	2017-10-03
Formal Action Count :	0
Last Formal Action Date :	N/R
Total Penalties :	0
Penalty Count :	N/R
Last Penalty Date :	N/R
Last Penalty Amount :	N/R

Map Id: G36
 Direction: N
 Distance: 0.568 mi., 3000 ft.
 Elevation: 982 ft.
 Relative: Higher

Site Name : RUBY METALS INC | ALICE SPRING RANCH
 | ECOLOGY AUTO PARTS, INC.
 2805 SOUTH INDUSTRIAL DRIVE | 2805 S
 INDUSTRIAL DR | 2805 SO INDUSTRIAL DR
 BLOOMINGTON | Bloomington | Rialto, CA

Database(s) : [CIWQS - CA, DOCKET, ECHO, FRS,
 HAZMAT_SAN BERNARDINO COUNTY -
 CA, HAZNET - CA, HIST CHMIRS - CA,
 HWG - CA, ICIS, INACTIVE PCS, NPDES -
 CA, PCS ENF] **(cont.)**

Envirosite ID: 314330
 EPA ID: N/R

ECHO **(cont.)**

QTRS IN NC :	0
Programs IN SNC :	0
Current Compliance Status :	N/R
Three-Year Compliance Status :	N/R
Collection Method :	N/R
Reference Point :	N/R
Accuracy Meters :	17531
Derived Tribes :	San Manuel Band of Mission Indians, California - 10.4 mile(s), San Manuel Band of Mission Indians, California - 10.4 mile(s)
Derived HUC :	18070203
Derived WBD :	180702030804
Derived STCTY FIPS :	06071
Derived Zip :	92316
Derived CD113 :	35
Derived CB2010 :	060710040042045
MYRTK Universe :	NNN
NPDES IDs :	CAZ427054
CWA Permit Types :	Minor
CWA Compliance Tracking :	Off
CWA NAICS :	N/R
CWA SICS :	5093
CWA Inspection Count :	N/R
CWA Last Inspection Days :	N/R
CWA Informal Count :	2
CWA Formal Action Count :	N/R
CWA Last Formal Action Date :	N/R
CWA Penalties :	N/R
CWA Last Penalty Date :	N/R
CWA Last Penalty Amount :	N/R
CWA Quarters IN NC :	1
CWA Current Compliance Status :	Terminated Permit
CWA Current SNC Flag :	N
CWA 13 Quarters Compliance Status :	V
CWA 13 Quarters Effluent Exceedances:	N/R
CWA Three-Year QNCR Codes :	N/R
DFR URL :	Click here for hyperlink provided by the agency.
Facility SIC :	5093
Facility NAICS :	N/R
Facility Last Inspection EPA Date :	N/R
Facility Last Inspection State Date :	N/R
Facility Last Formal Act EPA Date :	N/R
Facility Last Formal Act State Date :	N/R
Facility Last Informal Act EPA Date :	N/R
Facility Last Informal Act State Date:	2017-10-03
Facility Federal Agency :	N/R
TRI Reporter :	N/R
Facility Imp Water Flag :	Y
Current SNC Flag :	N

Map Id: G36
 Direction: N
 Distance: 0.568 mi., 3000 ft.
 Elevation: 982 ft.
 Relative: Higher

Site Name : RUBY METALS INC | ALICE SPRING RANCH
 | ECOLOGY AUTO PARTS, INC.
 2805 SOUTH INDUSTRIAL DRIVE | 2805 S
 INDUSTRIAL DR | 2805 SO INDUSTRIAL DR
 BLOOMINGTON | Bloomington | Rialto, CA

Database(s) : [CIWQS - CA, DOCKET, ECHO, FRS,
 HAZMAT_SAN BERNARDINO COUNTY -
 CA, HAZNET - CA, HIST CHMIRS - CA,
 HWG - CA, ICIS, INACTIVE PCS, NPDES -
 CA, PCS ENF] **(cont.)**

Envirosite ID: 314330
 EPA ID: N/R

ECHO **(cont.)**

Indian County Flag :	N
Federal Flag :	N/R
US Mexico Border Flag :	N
Chesapeake Bay Flag :	N/R
AIR Flag :	N
NPDES Flag :	Y
SDWIS Flag :	N
RCRA Flag :	N
TRI Flag :	N
GHG Flag :	N
Major Flag :	N/R
Active Flag :	N/R
NAA Flag :	Y
Latitude :	34.05074
Longitude :	-117.36736
Last Date in Agency List :	2021-04-16

FRS

Facility Name :	RUBY METALS INC
Facility Address :	2805 SOUTH INDUSTRIAL DRIVE, BLOOMINGTON, CA 92316
County :	N/R

Site Details

Registry ID :	110070091879
FRS Facility URL :	Click here for hyperlink provided by the agency.
Last Date in Agency List :	2021-05-03

Source Description

Source Description :

The NPDES module of the Compliance Information System (ICIS) tracks surface water permits issued under the Clean Water Act. Under NPDES, all facilities that discharge pollutants from any point source into waters of the United States are required to obtain a permit. The permit will likely contain limits on what can be discharged, impose monitoring and reporting requirements, and include other provisions to ensure that the discharge does not adversely affect water quality.

FRS Environmental Interest

Source and System ID :	ICIS - CAZ427054
------------------------	------------------

HAZMAT_SAN BERNARDINO COUNTY - CA

Facility Name :	Ecology Auto Parts, Inc.
-----------------	--------------------------

Map Id: G36
 Direction: N
 Distance: 0.568 mi., 3000 ft.
 Elevation: 982 ft.
 Relative: Higher

Site Name : RUBY METALS INC | ALICE SPRING RANCH
 | ECOLOGY AUTO PARTS, INC.
 2805 SOUTH INDUSTRIAL DRIVE | 2805 S
 INDUSTRIAL DR | 2805 SO INDUSTRIAL DR
 BLOOMINGTON | Bloomington | Rialto, CA

Database(s) : [CIWQS - CA, DOCKET, ECHO, FRS,
 HAZMAT_SAN BERNARDINO COUNTY -
 CA, HAZNET - CA, HIST CHMIRS - CA,
 HWG - CA, ICIS, INACTIVE PCS, NPDES -
 CA, PCS ENF] **(cont.)**

EnviroSite ID: 314330
 EPA ID: N/R

HAZMAT_SAN BERNARDINO COUNTY - CA **(cont.)**

Facility Address : 2805 Industrial, BLOOMINGTON, CA 92316

Expiration Date : 2020-08-31
 Facility ID : FA0017912
 Status : ACTIVE
 Permit ID : PT0038884
 PE : 4242
 Permit Description : HAZARDOUS MATERIALS 1-3 CHEMICALS
 Owner Information : Ecology Auto Parts Inc
 Mailing Contact Name : gcoronado@ecoparts.com
 Mailing Address 1 : 14150 Vine Place, Cerritos, CA 90703
 Mailing Address 2 : N/R
 Last Date in Agency List : 2020-03-17

Expiration Date : 2020-08-31
 Facility ID : FA0017912
 Status : ACTIVE
 Permit ID : PT0038885
 PE : 4452
 Permit Description : CONDITIONALLY EXEMPT SM QTY GENERATOR
 Owner Information : Ecology Auto Parts Inc
 Mailing Contact Name : gcoronado@ecoparts.com
 Mailing Address 1 : 14150 Vine Place, Cerritos, CA 90703
 Mailing Address 2 : N/R
 Last Date in Agency List : 2020-03-17

Facility Name : ECOLOGY AUTO PARTS, INC.
 Facility Address : 2805 INDUSTRIAL, BLOOMINGTON, CA 92316

Expiration Date : 2021-08-31
 Facility ID : FA0017912
 Status : ACTIVE
 Permit ID : PT0038885
 PE : 4453
 Permit Description : SMALL QUANTITY GENERATOR
 Owner Information : ECOLOGY RECYCLING SERVICES, LLC.
 Mailing Contact Name : REYNAG@ECOPARTS.COM
 Mailing Address 1 : 14150 Vine Place, Cerritos, CA 90703
 Mailing Address 2 : N/R
 Last Date in Agency List : 2021-06-19

Expiration Date : 2021-08-31
 Facility ID : FA0017912
 Status : ACTIVE
 Permit ID : PT0038884

Map Id: G36
 Direction: N
 Distance: 0.568 mi., 3000 ft.
 Elevation: 982 ft.
 Relative: Higher

Site Name : RUBY METALS INC | ALICE SPRING RANCH
 | ECOLOGY AUTO PARTS, INC.
 2805 SOUTH INDUSTRIAL DRIVE | 2805 S
 INDUSTRIAL DR | 2805 SO INDUSTRIAL DR
 BLOOMINGTON | Bloomington | Rialto, CA

Database(s) : [CIWQS - CA, DOCKET, ECHO, FRS,
 HAZMAT_SAN BERNARDINO COUNTY -
 CA, HAZNET - CA, HIST CHMIRS - CA,
 HWG - CA, ICIS, INACTIVE PCS, NPDES -
 CA, PCS ENF] **(cont.)**

EnviroSite ID: 314330
 EPA ID: N/R

HAZMAT_SAN BERNARDINO COUNTY - CA **(cont.)**

PE :	4242
Permit Description :	HAZARDOUS MATERIALS 1-3 CHEMICALS
Owner Information :	ECOLOGY RECYCLING SERVICES, LLC.
Mailing Contact Name :	REYNAG@ECOPARTS.COM
Mailing Address 1 :	14150 Vine Place, Cerritos, CA 90703
Mailing Address 2 :	N/R
Last Date in Agency List :	2021-06-19
Facility Name :	RUBY METALS, INC.
Facility Address :	2805 S INDUSTRIAL DR, BLOOMINGTON, CA 92316
Expiration Date :	2017-11-30
Facility ID :	FA0005824
Status :	INACTIVE
Permit ID :	PT0017192
PE :	4452
Permit Description :	CONDITIONALLY EXEMPT SM QTY GENERATOR
Owner Information :	RUBY METALS, INC.
Mailing Contact Name :	N/R
Mailing Address 1 :	2805 SOUTH INDUSTRIAL DR, BLOOMINGTON, CA 92316
Mailing Address 2 :	N/R
Last Date in Agency List :	2021-06-19
Expiration Date :	2006-11-30
Facility ID :	FA0005824
Status :	INACTIVE
Permit ID :	PT0006326
PE :	4221
Permit Description :	HAZMAT HANDLER 0-10 EMPLOYEES
Owner Information :	RUBY METALS, INC.
Mailing Contact Name :	N/R
Mailing Address 1 :	2805 SOUTH INDUSTRIAL DR, BLOOMINGTON, CA 92316
Mailing Address 2 :	N/R
Last Date in Agency List :	2021-06-19
Expiration Date :	2017-11-30
Facility ID :	FA0005824
Status :	INACTIVE
Permit ID :	PT0017191
PE :	4242
Permit Description :	HAZARDOUS MATERIALS 1-3 CHEMICALS
Owner Information :	RUBY METALS, INC.
Mailing Contact Name :	N/R
Mailing Address 1 :	2805 SOUTH INDUSTRIAL DR, BLOOMINGTON, CA 92316
Mailing Address 2 :	N/R
Last Date in Agency List :	2021-06-19

Map Id: G36
 Direction: N
 Distance: 0.568 mi., 3000 ft.
 Elevation: 982 ft.
 Relative: Higher

EnviroSite ID: 314330
 EPA ID: N/R

Site Name : RUBY METALS INC | ALICE SPRING RANCH
 | ECOLOGY AUTO PARTS, INC.
 2805 SOUTH INDUSTRIAL DRIVE | 2805 S
 INDUSTRIAL DR | 2805 SO INDUSTRIAL DR
 BLOOMINGTON | Bloomington | Rialto, CA

Database(s) : [CIWQS - CA, DOCKET, ECHO, FRS,
 HAZMAT_SAN BERNARDINO COUNTY -
 CA, HAZNET - CA, HIST CHMIRS - CA,
 HWG - CA, ICIS, INACTIVE PCS, NPDES -
 CA, PCS ENF] **(cont.)**

HAZNET - CA

Facility Name : ALICE SPRING RANCH
 Facility Address : 2805 SO INDUSTRIAL DR, BLOOMINGTON, CA 92316
 County : SAN BERNARDINO

Site Details

Generator EPA ID : CAC002352055
 Active : Inactive
 Category : STATE
 Facility Types : N/R
 Type : TEMPORARY
 Contact Name : N/R
 Contact Phone : N/R
 Facility Mailing Address : PO BOX 467, NEW CUYAMA, CA 932540000
 Latitude : 34.05125400
 Longitude : -117.37009030
 Agency Hyperlink : [Click here for hyperlink provided by the agency.](#)
 Last Date in Agency List : 2021-07-08

Waste Generator Details

State Waste : 2001: 221 - Waste oil and mixed oil, 25.992 tons to CAT080013352

Facility Name : RUBY METALS INC
 Facility Address : 2805 S INDUSTRIAL DR, BLOOMINGTON, CA 92316
 County : SAN BERNARDINO

Site Details

Generator EPA ID : CAL000263358
 Active : Inactive
 Category : STATE
 Facility Types : N/R
 Type : PERMANENT
 Contact Name : N/R
 Contact Phone : N/R
 Facility Mailing Address : 2805 INDUSTRIAL DR, BLOOMINGTON, CA 923163249
 Latitude : 34.05125400
 Longitude : -117.37009030
 Agency Hyperlink : [Click here for hyperlink provided by the agency.](#)
 Last Date in Agency List : 2021-07-08

Map Id: G36
 Direction: N
 Distance: 0.568 mi., 3000 ft.
 Elevation: 982 ft.
 Relative: Higher

Site Name : RUBY METALS INC | ALICE SPRING RANCH
 | ECOLOGY AUTO PARTS, INC.
 2805 SOUTH INDUSTRIAL DRIVE | 2805 S
 INDUSTRIAL DR | 2805 SO INDUSTRIAL DR
 BLOOMINGTON | Bloomington | Rialto, CA

Database(s) : [CIWQS - CA, DOCKET, ECHO, FRS,
 HAZMAT_SAN BERNARDINO COUNTY -
 CA, HAZNET - CA, HIST CHMIRS - CA,
 HWG - CA, ICIS, INACTIVE PCS, NPDES -
 CA, PCS ENF] **(cont.)**

Envirosite ID: 314330
 EPA ID: N/R

HAZNET - CA **(cont.)**

Waste Generator Details
 State Waste :

2013: 134 - Aqueous solution with total organic residues less than 10 percent, 0.084 tons to CAD982444481
 2013: 221 - Waste oil and mixed oil, 0.114 tons to CAD982444481
 2012: 221 - Waste oil and mixed oil, 2.47 tons to CAD982444481
 2011: 221 - Waste oil and mixed oil, 3.8 tons to CAD982444481
 2011: 134 - Aqueous solution with total organic residues less than 10 percent, 0.21 tons to CAD982444481
 2010: 221 - Waste oil and mixed oil, 1.596 tons to CAD982444481
 2009: 221 - Waste oil and mixed oil, 0.57 tons to CAD982444481
 2009: 134 - Aqueous solution with total organic residues less than 10 percent, 0.21 tons to CAD982444481
 2008: 352 - Other organic solids, 0.2 tons to CAD980884183
 2007: 352 - Other organic solids, 0.375 tons to CAD980884183
 2005: 221 - Waste oil and mixed oil, 0.209 tons to AZD009015389
 2005: 221 - Waste oil and mixed oil, 8.474 tons to CAD982444481

HIST CHMIRS - CA

Facility Address :
 County :

2805 S. Industrial Way, Rialto, 92376
 San Bernardino County

Notified Date :
 Control Number :
 Substance 1 :
 Quantity 1 :
 Measure 1 :
 Type 1 :
 Pipeline 1 :
 Vessel 1 (300 Tons) :
 Substance 2 :
 Quantity 2 :
 Measure 2 :
 Type 2 :
 Pipeline 2 :
 Vessel 2 (300 Tons) :
 Substance 3 :
 Quantity 3 :
 Measure 3 :
 Type 3 :
 Pipeline 3 :
 Vessel 3 (300 Tons) :

2005-10-07 11:14:15
 05-5804
 Water
 150,000-300,000
 N/R
 N/R
 N/R
 N/R
 N/R
 N/R
 N/R
 N/R
 N/R
 N/R
 N/R
 N/R
 N/R
 N/R
 N/R
 N/R
 N/R

Description :

Caller is reporting the water used to fight a fire in the cardboard and aluminum sections of this recycling center.

Contained :
 Water? :
 Water Way :

Yes
 N/R
 Storm Drain System

Map Id: G36
 Direction: N
 Distance: 0.568 mi., 3000 ft.
 Elevation: 982 ft.
 Relative: Higher

EnviroSite ID: 314330
 EPA ID: N/R

Site Name : RUBY METALS INC | ALICE SPRING RANCH
 | ECOLOGY AUTO PARTS, INC.
 2805 SOUTH INDUSTRIAL DRIVE | 2805 S
 INDUSTRIAL DR | 2805 SO INDUSTRIAL DR
 BLOOMINGTON | Bloomington | Rialto, CA

Database(s) : [CIWQS - CA, DOCKET, ECHO, FRS,
 HAZMAT_SAN BERNARDINO COUNTY -
 CA, HAZNET - CA, HIST CHMIRS - CA,
 HWG - CA, ICIS, INACTIVE PCS, NPDES -
 CA, PCS ENF] **(cont.)**

HIST CHMIRS - CA **(cont.)**

Incident Date : 2005-10-06
 Time : N/R
 Spill Site : Other
 Site : N/R
 Cause : N/R
 Other Causes : N/R
 Injuries (Y/N) : N/R
 Injuries Number : 0
 Fatal (Y/N) : N/R
 Fatal Number : 0
 Evacs (Y/N) : N/R
 Evacs Number : 0
 Cleanup : Unknown
 Admin Agency : San Bernardino County Health Department

HWG - CA

Facility Name : ALICE SPRING RANCH
 Facility Address : 2805 SO INDUSTRIAL DR, BLOOMINGTON, CA 92316
 County : SAN BERNARDINO

EPA ID : CAC002352055
 Status : Inactive
 Category : STATE
 Type : TEMPORARY
 Facility Type : N/R
 Mailing Address : PO BOX 467, NEW CUYAMA, CA 932540000
 Owner Name : ALICE PAGLIANI
 Owner Address : 2805 SO INDUSTRIAL DR, BLOOMINGTON, CA 923160000
 Operator Name : ALICE PAGLIANI
 Operator Address : PO BOX 467, NEW CUYAMA, CA 932540000
 Latitude : 34.051254
 Longitude : -117.37009

Facility Name : RUBY METALS INC
 Facility Address : 2805 S INDUSTRIAL DR, BLOOMINGTON, CA 92316
 County : SAN BERNARDINO

EPA ID : CAL000263358
 Status : Inactive
 Category : STATE
 Type : PERMANENT
 Facility Type : N/R
 Mailing Address : 2805 INDUSTRIAL DR, BLOOMINGTON, CA 923163249
 Owner Name : PETER CHEN
 Owner Address : 16609 BEN CT, RIVERSIDE, CA 925045701
 Operator Name : BRIAN CHEN

Map Id: G36
 Direction: N
 Distance: 0.568 mi., 3000 ft.
 Elevation: 982 ft.
 Relative: Higher

Site Name : RUBY METALS INC | ALICE SPRING RANCH
 | ECOLOGY AUTO PARTS, INC.
 2805 SOUTH INDUSTRIAL DRIVE | 2805 S
 INDUSTRIAL DR | 2805 SO INDUSTRIAL DR
 BLOOMINGTON | Bloomington | Rialto, CA

Database(s) : [CIWQS - CA, DOCKET, ECHO, FRS,
 HAZMAT_SAN BERNARDINO COUNTY -
 CA, HAZNET - CA, HIST CHMIRS - CA,
 HWG - CA, ICIS, INACTIVE PCS, NPDES -
 CA, PCS ENF] **(cont.)**

EnviroSite ID: 314330
 EPA ID: N/R

HWG - CA **(cont.)**

Operator Address : 2805 INDUSTRIAL DR, BLOOMINGTON, CA 92316
 Latitude : 34.051254
 Longitude : -117.37009

ICIS

Facility Name : RUBY METALS INC
 Facility Address : 2805 SOUTH INDUSTRIAL DRIVE, BLOOMINGTON, CA 92316

Site Details

NPDES ID : CAZ427054
 ICIS Facility Interest ID : 3600729304
 Facility UIN : 110070091879
 Facility Type Code : Privately Owned Facility
 Impaired Waters : 303(D) Listed
 Latitude : 34.05074
 Longitude : -117.36736
 Last Date in Agency List : 2021-05-17

Facility NAICS

NAICS Code : N/R
 NAICS Description : N/R

Facility SIC

SIC Code : 5093
 SIC Description : Scrap And Waste Materials

INACTIVE PCS

Issue Date : 2012-05-16
 Original Issue Date : 2012-05-16
 Effective Date : 2012-05-16
 Expiration Date : 2017-02-09
 Retirement Date : N/R
 Termination Date : 2017-11-03
 Issuing Agency : CA Waterboards
 Agency Type : State
 Activity ID : 3601108677
 External Permit Number : CAZ427054
 Facility Type Indicator : NON-POTW
 Permit Type : General Permit Covered Facility-NPDES)
 Major Minor Status : N
 Permit Status : Terminated
 Total Design Flow Number : N/R

Map Id: G36
 Direction: N
 Distance: 0.568 mi., 3000 ft.
 Elevation: 982 ft.
 Relative: Higher

Site Name : RUBY METALS INC | ALICE SPRING RANCH
 | ECOLOGY AUTO PARTS, INC.
 2805 SOUTH INDUSTRIAL DRIVE | 2805 S
 INDUSTRIAL DR | 2805 SO INDUSTRIAL DR
 BLOOMINGTON | Bloomington | Rialto, CA

Database(s) : [CIWQS - CA, DOCKET, ECHO, FRS,
 HAZMAT_SAN BERNARDINO COUNTY -
 CA, HAZNET - CA, HIST CHMIRS - CA,
 HWG - CA, ICIS, INACTIVE PCS, NPDES -
 CA, PCS ENF] **(cont.)**

Envirosite ID: 314330
 EPA ID: N/R

INACTIVE PCS **(cont.)**

Actual Average Flow Number : N/R
 State Water Body : N/R
 State Water Body Name : N/R
 Permit Name : Ruby Metals Inc
 Permit Comp Status : Y
 RNC Tracking : Y
 Master External Permit Number : CAG618001
 TMDL Interface : N/R
 EDMR Authorization : N
 Pretreatment Indicator : N/R
 Last Date in Agency List : 2021-06-11

NPDES - CA

Facility Name : Ruby Metals Inc
 Facility Address : 2805 South Industrial Drive, Bloomington, 92316
 County : San Bernardino

Effective Date : 2012-05-16
 Adoption Date : N/R
 Expiration Date : N/R
 Termination Date : 2017-11-03
 Order Number : N/R
 NPDES Number : N/R
 WDID : 8 36MR000020
 RM Status : Terminated
 Reg Meas ID : 427054
 Reg Meas Type : Enrollee
 Program : Region 8 - Scrap Metal Permit
 Facility Place ID : N/R
 Region Code : 8
 Discharger ID : 0
 Discharger : Ruby Metals Inc
 Discharger Address : 2805 South Industrial Drive, Bloomington, California 92316
 Last Date in Agency List : 2020-09-21

PCS ENF

Site Details
 NPDES ID : CAZ427054
 Last Date in Agency List : 2021-06-11

Formal Enforcement Actions
 Settlement Entered Date : N/R
 ENF Identifier : N/R
 Activity ID : N/R
 Activity Type : N/R

Map Id: G36
 Direction: N
 Distance: 0.568 mi., 3000 ft.
 Elevation: 982 ft.
 Relative: Higher

Site Name : RUBY METALS INC | ALICE SPRING RANCH
 | ECOLOGY AUTO PARTS, INC.
 2805 SOUTH INDUSTRIAL DRIVE | 2805 S
 INDUSTRIAL DR | 2805 SO INDUSTRIAL DR
 BLOOMINGTON | Bloomington | Rialto, CA

Database(s) : [CIWQS - CA, DOCKET, ECHO, FRS,
 HAZMAT_SAN BERNARDINO COUNTY -
 CA, HAZNET - CA, HIST CHMIRS - CA,
 HWG - CA, ICIS, INACTIVE PCS, NPDES -
 CA, PCS ENF] **(cont.)**

EnviroSite ID: 314330
 EPA ID: N/R

PCS ENF **(cont.)**

ENF Type : N/R
 Agency : N/R
 Fed Penalty Assessed Amount : N/R
 State Local Penalty Amount : N/R

Informal Enforcement Actions

Achieved Date : 10/03/2017
 Registry ID : 110070091879
 ENF Identifier : CA-ZIEA427218
 Activity ID : 3601200548
 Activity Type : Administrative - Informal
 ENF Type : Notice of Noncompliance Issued
 Agency : State

Achieved Date : 09/01/2017
 Registry ID : 110070091879
 ENF Identifier : CA-ZIEA426834
 Activity ID : 3601163606
 Activity Type : Administrative - Informal
 ENF Type : Notice of Noncompliance Issued
 Agency : State

Map Id: 37
 Direction: SSE
 Distance: 0.578 mi., 3054 ft.
 Elevation: 857 ft.
 Relative: Lower

Site Name : Bob Hubbard Horse Transportation | BOB
 HUBBARD HORSE TRANSPR | SMITH
 DIESEL
 3730 S RIVERSIDE AVE | 3730 S
 RIVERSIDE AVE BACK OFFIC | 3730
 SOUTH RIVERSIDE AVE BACK OFFICE
 COLTON | Colton, CA 92324

Database(s) : [CALEPA SITES - CA, CIWQS - CA, ECHO,
 FID UST - CA, FRS, HAZMAT_SAN
 BERNARDINO COUNTY - CA, HAZNET -
 CA, HWG - CA, ICIS, INACTIVE PCS,
 NPDES - CA, PCS FACILITY,
 RCRA_NONGEN, RFR - CA, UST - CA]

EnviroSite ID: 268195
 EPA ID: N/R

CALEPA SITES - CA

Facility Name : Bob Hubbard Horse Transportation

Map Id: 37
 Direction: SSE
 Distance: 0.578 mi., 3054 ft.
 Elevation: 857 ft.
 Relative: Lower

Envirosite ID: 268195
 EPA ID: N/R

Site Name : Bob Hubbard Horse Transportation | BOB HUBBARD HORSE TRANSPR | SMITH DIESEL
 3730 S RIVERSIDE AVE | 3730 S RIVERSIDE AVE BACK OFFIC | 3730 SOUTH RIVERSIDE AVE BACK OFFICE COLTON | Colton, CA 92324

Database(s) : [CALEPA SITES - CA, CIWQS - CA, ECHO, FID UST - CA, FRS, HAZMAT_SAN BERNARDINO COUNTY - CA, HAZNET - CA, HWG - CA, ICIS, INACTIVE PCS, NPDES - CA, PCS FACILITY, RCRA_NONGEN, RFR - CA, UST - CA]
(cont.)

CALEPA SITES - CA (cont.)

Facility Address : Site ID : EI ID : EI Description : Latitude : Longitude : Agency Hyperlink : Last Date in Agency List :	3730 S RIVERSIDE AVE, COLTON, 92324 527663 822571 Industrial Facility Storm Water 34.033980 -117.366700 Click here for hyperlink provided by the agency. 2021-04-29
Facility Name : Facility Address :	BOB HUBBARD HORSE TRANSPR 3730 S RIVERSIDE AVE, COLTON, 92324
Site ID : EI ID : EI Description : Latitude : Longitude : Agency Hyperlink : Last Date in Agency List :	12874 10036420 Chemical Storage Facilities 34.034350 -117.366130 Click here for hyperlink provided by the agency. 2021-04-29
Site ID : EI ID : EI Description : Latitude : Longitude : Agency Hyperlink : Last Date in Agency List :	12874 10036420 Underground Storage Tank 34.034350 -117.366130 Click here for hyperlink provided by the agency. 2021-04-29
Site ID : EI ID : EI Description : Latitude : Longitude : Agency Hyperlink : Last Date in Agency List :	12874 10036420 Hazardous Waste Generator 34.034350 -117.366130 Click here for hyperlink provided by the agency. 2021-04-29
Facility Name : Facility Address :	Smitty's Diesel 3730 SOUTH RIVERSIDE AVE BACK OFFICE, COLTON, 92324

Map Id: 37
 Direction: SSE
 Distance: 0.578 mi., 3054 ft.
 Elevation: 857 ft.
 Relative: Lower

Envirosite ID: 268195
 EPA ID: N/R

Site Name : Bob Hubbard Horse Transportation | BOB HUBBARD HORSE TRANSPR | SMITH DIESEL
 3730 S RIVERSIDE AVE | 3730 S RIVERSIDE AVE BACK OFFIC | 3730 SOUTH RIVERSIDE AVE BACK OFFICE COLTON | Colton, CA 92324

Database(s) : [CALEPA SITES - CA, CIWQS - CA, ECHO, FID UST - CA, FRS, HAZMAT_SAN BERNARDINO COUNTY - CA, HAZNET - CA, HWG - CA, ICIS, INACTIVE PCS, NPDES - CA, PCS FACILITY, RCRA_NONGEN, RFR - CA, UST - CA]
(cont.)

CALEPA SITES - CA (cont.)

Site ID : 444962
 EI ID : 10775566
 EI Description : Hazardous Waste Generator
 Latitude : 34.033970
 Longitude : -117.366860
 Agency Hyperlink : [Click here for hyperlink provided by the agency.](#)
 Last Date in Agency List : 2021-04-29

Site ID : 444962
 EI ID : 10775566
 EI Description : Chemical Storage Facilities
 Latitude : 34.033970
 Longitude : -117.366860
 Agency Hyperlink : [Click here for hyperlink provided by the agency.](#)
 Last Date in Agency List : 2021-04-29

CIWQS - CA

Facility Name : Bob Hubbard Horse Transportation
 Facility Address : 3730 S Riverside Ave, Colton, CA 92324
 County : San Bernardino

Place ID : S822571
 Agency Name : Bob Hubbard Horse Transportation
 Last Date in Agency List : 2021-06-15

Facility Name : Bob Hubbard Horse Transportation Inc
 Facility Address : 3730 South Riverside Avenue, Colton, CA 92324
 County : San Bernardino

Place ID : S833907
 Agency Name : Bob Hubbard Horse Transportation Inc
 Last Date in Agency List : 2021-06-15

ECHO

Facility Name : BOB HUBBARD HORSE TRANSPORTATION
 Facility Address : 3730 S. RIVERSIDE AVE., COLTON, CA 92324
 County : SAN BERNARDINO

Map Id: 37
 Direction: SSE
 Distance: 0.578 mi., 3054 ft.
 Elevation: 857 ft.
 Relative: Lower

EnviroSite ID: 268195
 EPA ID: N/R

Site Name : Bob Hubbard Horse Transportation | BOB HUBBARD HORSE TRANSPR | SMITH DIESEL
 3730 S RIVERSIDE AVE | 3730 S RIVERSIDE AVE BACK OFFIC | 3730 SOUTH RIVERSIDE AVE BACK OFFICE COLTON | Colton, CA 92324

Database(s) : [CALEPA SITES - CA, CIWQS - CA, ECHO, FID UST - CA, FRS, HAZMAT_SAN BERNARDINO COUNTY - CA, HAZNET - CA, HWG - CA, ICIS, INACTIVE PCS, NPDES - CA, PCS FACILITY, RCRA_NONGEN, RFR - CA, UST - CA]
(cont.)

ECHO (cont.)

Last Inspection Date :	N/R
Registry ID :	110070092435
FIPS Code :	06071
EPA Region :	09
Inspection Count :	0
Last Inspection Days :	N/R
Informal Count :	0
Last Informal Action Date :	N/R
Formal Action Count :	0
Last Formal Action Date :	N/R
Total Penalties :	0
Penalty Count :	N/R
Last Penalty Date :	N/R
Last Penalty Amount :	N/R
QTRS IN NC :	0
Programs IN SNC :	0
Current Compliance Status :	No Violation Identified
Three-Year Compliance Status :	
Collection Method :	N/R
Reference Point :	N/R
Accuracy Meters :	17531

Derived Tribes : San Manuel Band of Mission Indians, California - 11.1 mile(s), San Manuel Band of Mission Indians, California - 11.2 mile(s)

Derived HUC :	18070203
Derived WBD :	180702030804
Derived STCTY FIPS :	06071
Derived Zip :	92324
Derived CD113 :	35
Derived CB2010 :	060710040042092
MYRTK Universe :	NNN
NPDES IDs :	CAZ436715
CWA Permit Types :	Minor
CWA Compliance Tracking :	On
CWA NAICS :	N/R
CWA SICS :	4212
CWA Inspection Count :	N/R
CWA Last Inspection Days :	N/R
CWA Informal Count :	N/R
CWA Formal Action Count :	N/R
CWA Last Formal Action Date :	N/R
CWA Penalties :	N/R
CWA Last Penalty Date :	N/R
CWA Last Penalty Amount :	N/R
CWA Quarters IN NC :	0

Map Id: 37
 Direction: SSE
 Distance: 0.578 mi., 3054 ft.
 Elevation: 857 ft.
 Relative: Lower

EnviroSite ID: 268195
 EPA ID: N/R

Site Name : Bob Hubbard Horse Transportation | BOB HUBBARD HORSE TRANSPR | SMITH DIESEL
 3730 S RIVERSIDE AVE | 3730 S RIVERSIDE AVE BACK OFFIC | 3730 SOUTH RIVERSIDE AVE BACK OFFICE COLTON | Colton, CA 92324

Database(s) : [CALEPA SITES - CA, CIWQS - CA, ECHO, FID UST - CA, FRS, HAZMAT_SAN BERNARDINO COUNTY - CA, HAZNET - CA, HWG - CA, ICIS, INACTIVE PCS, NPDES - CA, PCS FACILITY, RCRA_NONGEN, RFR - CA, UST - CA]
(cont.)

ECHO (cont.)

CWA Current Compliance Status :	No Violation Identified
CWA Current SNC Flag :	N
CWA 13 Quarters Compliance Status :	
CWA 13 Quarters Effluent Exceedances:	N/R
CWA Three-Year QNCR Codes :	N/R
DFR URL :	Click here for hyperlink provided by the agency.
Facility SIC :	4212
Facility NAICS :	51322 - Cable and Other Program Distribution
Facility Last Inspection EPA Date :	N/R
Facility Last Inspection State Date :	N/R
Facility Last Formal Act EPA Date :	N/R
Facility Last Formal Act State Date :	N/R
Facility Last Informal Act EPA Date :	N/R
Facility Last Informal Act State Date:	N/R
Facility Federal Agency :	N/R
TRI Reporter :	N/R
Facility Imp Water Flag :	Y
Current SNC Flag :	N
Indian County Flag :	N
Federal Flag :	N/R
US Mexico Border Flag :	N
Chesapeak Bay Flag :	N/R
AIR Flag :	N
NPDES Flag :	Y
SDWIS Flag :	N
RCRA Flag :	Y
TRI Flag :	N
GHG Flag :	N
Major Flag :	N/R
Active Flag :	Y
NAA Flag :	Y
Latitude :	34.03398
Longitude :	-117.3667
Last Date in Agency List :	2021-02-17

Facility Name :	BOB HUBBARD HORSE TRANSPORTATION INC
Facility Address :	3730 S. RIVERSIDE AVE., COLTON, CA 92324
County :	SAN BERNARDINO

Last Inspection Date :	N/R
Registry ID :	110070092435
FIPS Code :	06071
EPA Region :	09
Inspection Count :	0

Map Id: 37
 Direction: SSE
 Distance: 0.578 mi., 3054 ft.
 Elevation: 857 ft.
 Relative: Lower

EnviroSite ID: 268195
 EPA ID: N/R

Site Name : Bob Hubbard Horse Transportation | BOB HUBBARD HORSE TRANSPR | SMITH DIESEL
 3730 S RIVERSIDE AVE | 3730 S RIVERSIDE AVE BACK OFFIC | 3730 SOUTH RIVERSIDE AVE BACK OFFICE COLTON | Colton, CA 92324

Database(s) : [CALEPA SITES - CA, CIWQS - CA, ECHO, FID UST - CA, FRS, HAZMAT_SAN BERNARDINO COUNTY - CA, HAZNET - CA, HWG - CA, ICIS, INACTIVE PCS, NPDES - CA, PCS FACILITY, RCRA_NONGEN, RFR - CA, UST - CA]
(cont.)

ECHO (cont.)

Last Inspection Days : N/R
 Informal Count : 0
 Last Informal Action Date : N/R
 Formal Action Count : 0
 Last Formal Action Date : N/R
 Total Penalties : 0
 Penalty Count : N/R
 Last Penalty Date : N/R
 Last Penalty Amount : N/R
 QTRS IN NC : 0
 Programs IN SNC : 0
 Current Compliance Status : No Violation Identified
 Three-Year Compliance Status : _____
 Collection Method : N/R
 Reference Point : N/R
 Accuracy Meters : N/R

Derived Tribes : San Manuel Band of Mission Indians, California - 11.1 mile(s), San Manuel Band of Mission Indians, California - 11.2 mile(s)

Derived HUC : 18070203
 Derived WBD : 180702030804
 Derived STCTY FIPS : 06071
 Derived Zip : 92324
 Derived CD113 : 35
 Derived CB2010 : 060710040042092
 MYRTK Universe : NNN
 NPDES IDs : CAZ436715
 CWA Permit Types : Minor
 CWA Compliance Tracking : On
 CWA NAICS : N/R
 CWA SICS : 4212
 CWA Inspection Count : N/R
 CWA Last Inspection Days : N/R
 CWA Informal Count : N/R
 CWA Formal Action Count : N/R
 CWA Last Formal Action Date : N/R
 CWA Penalties : N/R
 CWA Last Penalty Date : N/R
 CWA Last Penalty Amount : N/R
 CWA Quarters IN NC : 0
 CWA Current Compliance Status : No Violation Identified
 CWA Current SNC Flag : N
 CWA 13 Quarters Compliance Status : _____
 CWA 13 Quarters Effluent Exceedances: N/R
 CWA Three-Year QNCR Codes : N/R

Map Id: 37
 Direction: SSE
 Distance: 0.578 mi., 3054 ft.
 Elevation: 857 ft.
 Relative: Lower

EnviroSite ID: 268195
 EPA ID: N/R

Site Name : Bob Hubbard Horse Transportation | BOB HUBBARD HORSE TRANSPR | SMITH DIESEL
 3730 S RIVERSIDE AVE | 3730 S RIVERSIDE AVE BACK OFFIC | 3730 SOUTH RIVERSIDE AVE BACK OFFICE COLTON | Colton, CA 92324

Database(s) : [CALEPA SITES - CA, CIWQS - CA, ECHO, FID UST - CA, FRS, HAZMAT_SAN BERNARDINO COUNTY - CA, HAZNET - CA, HWG - CA, ICIS, INACTIVE PCS, NPDES - CA, PCS FACILITY, RCRA_NONGEN, RFR - CA, UST - CA]
(cont.)

ECHO (cont.)

DFR URL :	Click here for hyperlink provided by the agency.
Facility SIC :	4212
Facility NAICS :	51322 - Cable and Other Program Distribution
Facility Last Inspection EPA Date :	N/R
Facility Last Inspection State Date :	N/R
Facility Last Formal Act EPA Date :	N/R
Facility Last Formal Act State Date :	N/R
Facility Last Informal Act EPA Date :	N/R
Facility Last Informal Act State Date :	N/R
Facility Federal Agency :	N/R
TRI Reporter :	N/R
Facility Imp Water Flag :	Y
Current SNC Flag :	N
Indian County Flag :	N
Federal Flag :	N/R
US Mexico Border Flag :	N
Chesapeak Bay Flag :	N/R
AIR Flag :	N
NPDES Flag :	Y
SDWIS Flag :	N
RCRA Flag :	Y
TRI Flag :	N
GHG Flag :	N
Major Flag :	N/R
Active Flag :	Y
NAA Flag :	Y
Latitude :	34.03398
Longitude :	-117.3667
Last Date in Agency List :	2021-04-16

Facility Name :	SMITH DIESEL
Facility Address :	3730 S. RIVERSIDE AVE, COLTON, CA 92324
County :	SAN BERNARDINO

Last Inspection Date :	N/R
Registry ID :	110070485798
FIPS Code :	N/R
EPA Region :	09
Inspection Count :	0
Last Inspection Days :	N/R
Informal Count :	0
Last Informal Action Date :	N/R
Formal Action Count :	0
Last Formal Action Date :	N/R

Map Id: 37
 Direction: SSE
 Distance: 0.578 mi., 3054 ft.
 Elevation: 857 ft.
 Relative: Lower

Site Name : Bob Hubbard Horse Transportation | BOB
 HUBBARD HORSE TRANSPR | SMITH
 DIESEL
 3730 S RIVERSIDE AVE | 3730 S
 RIVERSIDE AVE BACK OFFIC | 3730
 SOUTH RIVERSIDE AVE BACK OFFICE
 COLTON | Colton, CA 92324

Database(s) : [CALEPA SITES - CA, CIWQS - CA, ECHO,
 FID UST - CA, FRS, HAZMAT_SAN
 BERNARDINO COUNTY - CA, HAZNET -
 CA, HWG - CA, ICIS, INACTIVE PCS,
 NPDES - CA, PCS FACILITY,
 RCRA_NONGEN, RFR - CA, UST - CA]
(cont.)

EnviroSite ID: 268195
 EPA ID: N/R

ECHO (cont.)

Total Penalties :	0
Penalty Count :	N/R
Last Penalty Date :	N/R
Last Penalty Amount :	N/R
QTRS IN NC :	0
Programs IN SNC :	0
Current Compliance Status :	No Violation Identified
Three-Year Compliance Status :	
Collection Method :	Zip Code Centroid
Reference Point :	N/R
Accuracy Meters :	10000
Derived Tribes :	N/R
Derived HUC :	N/R
Derived WBD :	N/R
Derived STCTY FIPS :	N/R
Derived Zip :	N/R
Derived CD113 :	N/R
Derived CB2010 :	N/R
MYRTK Universe :	NNN
NPDES IDs :	N/R
CWA Permit Types :	N/R
CWA Compliance Tracking :	N/R
CWA NAICS :	N/R
CWA SICS :	N/R
CWA Inspection Count :	N/R
CWA Last Inspection Days :	N/R
CWA Informal Count :	N/R
CWA Formal Action Count :	N/R
CWA Last Formal Action Date :	N/R
CWA Penalties :	N/R
CWA Last Penalty Date :	N/R
CWA Last Penalty Amount :	N/R
CWA Quarters IN NC :	N/R
CWA Current Compliance Status :	N/R
CWA Current SNC Flag :	N
CWA 13 Quarters Compliance Status :	N/R
CWA 13 Quarters Effluent Exceedances:	N/R
CWA Three-Year QNCR Codes :	N/R
DFR URL :	Click here for hyperlink provided by the agency.
Facility SIC :	N/R
Facility NAICS :	811111 - General Automotive Repair
Facility Last Inspection EPA Date :	N/R
Facility Last Inspection State Date :	N/R
Facility Last Formal Act EPA Date :	N/R
Facility Last Formal Act State Date :	N/R
Facility Last Informal Act EPA Date :	N/R

Map Id: 37
 Direction: SSE
 Distance: 0.578 mi., 3054 ft.
 Elevation: 857 ft.
 Relative: Lower

EnviroSite ID: 268195
 EPA ID: N/R

Site Name : Bob Hubbard Horse Transportation | BOB HUBBARD HORSE TRANSPR | SMITH DIESEL
 3730 S RIVERSIDE AVE | 3730 S RIVERSIDE AVE BACK OFFIC | 3730 SOUTH RIVERSIDE AVE BACK OFFICE COLTON | Colton, CA 92324

Database(s) : [CALEPA SITES - CA, CIWQS - CA, ECHO, FID UST - CA, FRS, HAZMAT_SAN BERNARDINO COUNTY - CA, HAZNET - CA, HWG - CA, ICIS, INACTIVE PCS, NPDES - CA, PCS FACILITY, RCRA_NONGEN, RFR - CA, UST - CA]
(cont.)

ECHO (cont.)

Facility Last Informal Act State Date:	N/R
Facility Federal Agency :	N/R
TRI Reporter :	N/R
Facility Imp Water Flag :	N/R
Current SNC Flag :	N
Indian County Flag :	N
Federal Flag :	N/R
US Mexico Border Flag :	N/R
Chesapeake Bay Flag :	N/R
AIR Flag :	N
NPDES Flag :	N
SDWIS Flag :	N
RCRA Flag :	Y
TRI Flag :	N
GHG Flag :	N
Major Flag :	N/R
Active Flag :	Y
NAA Flag :	N
Latitude :	34.004475
Longitude :	-117.24168
Last Date in Agency List :	2021-04-16

FID UST - CA

Facility Name :	BOB HUBBARD HORSE TRANSPR
Facility Address :	3730 S RIVERSIDE AVE, COLTON, 92324
County :	San Bernardino
Facility ID :	FA0001517
CERSID :	10036420
Permitting Agency :	San Bernardino County Fire Department
Latitude :	34.03435
Longitude :	-117.366132
Last Date in Agency List :	2021-04-08

FRS

Facility Name :	BOB HUBBARD HORSE TRANSPORTATION
Facility Address :	3730 S. RIVERSIDE AVE., COLTON, CA 92324-0000
County :	SAN BERNARDINO

Map Id: 37
 Direction: SSE
 Distance: 0.578 mi., 3054 ft.
 Elevation: 857 ft.
 Relative: Lower

EnviroSite ID: 268195
 EPA ID: N/R

Site Name : Bob Hubbard Horse Transportation | BOB HUBBARD HORSE TRANSPR | SMITH DIESEL
 3730 S RIVERSIDE AVE | 3730 S RIVERSIDE AVE BACK OFFIC | 3730 SOUTH RIVERSIDE AVE BACK OFFICE COLTON | Colton, CA 92324

Database(s) : [CALEPA SITES - CA, CIWQS - CA, ECHO, FID UST - CA, FRS, HAZMAT_SAN BERNARDINO COUNTY - CA, HAZNET - CA, HWG - CA, ICIS, INACTIVE PCS, NPDES - CA, PCS FACILITY, RCRA_NONGEN, RFR - CA, UST - CA]
(cont.)

FRS (cont.)

Site Details

Registry ID : 110070092435
 FRS Facility URL : [Click here for hyperlink provided by the agency.](#)
 Last Date in Agency List : 2021-05-03

Source Description

Source Description :

The NPDES module of the Compliance Information System (ICIS) tracks surface water permits issued under the Clean Water Act. Under NPDES, all facilities that discharge pollutants from any point source into waters of the United States are required to obtain a permit. The permit will likely contain limits on what can be discharged, impose monitoring and reporting requirements, and include other provisions to ensure that the discharge does not adversely affect water quality.

Source Description :

RCRAInfo is EPA's comprehensive information system that supports the Resource Conservation and Recovery Act (RCRA) of 1976 and the Hazardous and Solid Waste Amendments (HSWA) of 1984 through the tracking of events and activities related to facilities that generate, transport, and treat, store, or dispose of hazardous waste. RCRAInfo allows RCRA program staff to track the notification, permit, compliance, and corrective action activities required under RCRA. RCRAInfo also supports generation of the National Hazardous Waste Biennial Report. All generators and treatment, storage, and disposal facilities who handle hazardous waste are required to report to the EPA Administrator at least once every two years to support creation of the Biennial Report.

FRS Environmental Interest

Source and System ID : ICIS - CAZ436715
 RCRAINFO - CAL000414244

Facility Name : BOB HUBBARD HORSE TRANSPR
 Facility Address : 3730 S RIVERSIDE AVE, COLTON, CA 92324
 County : SAN BERNARDINO COUNT

Site Details

Registry ID : 110066008849
 FRS Facility URL : [Click here for hyperlink provided by the agency.](#)
 Last Date in Agency List : 2021-05-03

Map Id: 37
 Direction: SSE
 Distance: 0.578 mi., 3054 ft.
 Elevation: 857 ft.
 Relative: Lower

EnviroSite ID: 268195
 EPA ID: N/R

Site Name : Bob Hubbard Horse Transportation | BOB HUBBARD HORSE TRANSPR | SMITH DIESEL
 3730 S RIVERSIDE AVE | 3730 S RIVERSIDE AVE BACK OFFIC | 3730 SOUTH RIVERSIDE AVE BACK OFFICE COLTON | Colton, CA 92324

Database(s) : [CALEPA SITES - CA, CIWQS - CA, ECHO, FID UST - CA, FRS, HAZMAT_SAN BERNARDINO COUNTY - CA, HAZNET - CA, HWG - CA, ICIS, INACTIVE PCS, NPDES - CA, PCS FACILITY, RCRA_NONGEN, RFR - CA, UST - CA]
(cont.)

FRS (cont.)

Source Description

Source Description :

The California Environmental Protection Agency (CalEPA) has recently implemented a new data warehouse system (nSite). This data warehouse combines and merges facility and site information from five different systems managed within CalEPA. The five systems are: California Environmental Reporting System (CERS), EnviroStor, GeoTracker, California Integrated Water Quality System (CIWQS), and Toxic Release Inventory (TRI).

FRS Environmental Interest

Source and System ID : CA-ENVIROVIEW - 12874

Facility Name : SMITH DIESEL
 Facility Address : 3730 S. RIVERSIDE AVE, COLTON, CA 92324
 County : SAN BERNARDINO

Site Details

Registry ID : 110070485798
 FRS Facility URL : [Click here for hyperlink provided by the agency.](#)
 Last Date in Agency List : 2021-05-03

Source Description

Source Description :

RCRAInfo is EPA's comprehensive information system that supports the Resource Conservation and Recovery Act (RCRA) of 1976 and the Hazardous and Solid Waste Amendments (HSWA) of 1984 through the tracking of events and activities related to facilities that generate, transport, and treat, store, or dispose of hazardous waste. RCRAInfo allows RCRA program staff to track the notification, permit, compliance, and corrective action activities required under RCRA. RCRAInfo also supports generation of the National Hazardous Waste Biennial Report. All generators and treatment, storage, and disposal facilities who handle hazardous waste are required to report to the EPA Administrator at least once every two years to support creation of the Biennial Report.

FRS Environmental Interest

Source and System ID : RCRAINFO - CAL000438353

Map Id: 37
 Direction: SSE
 Distance: 0.578 mi., 3054 ft.
 Elevation: 857 ft.
 Relative: Lower

EnviroSite ID: 268195
 EPA ID: N/R

Site Name : Bob Hubbard Horse Transportation | BOB HUBBARD HORSE TRANSPR | SMITH DIESEL
 3730 S RIVERSIDE AVE | 3730 S RIVERSIDE AVE BACK OFFIC | 3730 SOUTH RIVERSIDE AVE BACK OFFICE COLTON | Colton, CA 92324

Database(s) : [CALEPA SITES - CA, CIWQS - CA, ECHO, FID UST - CA, FRS, HAZMAT_SAN BERNARDINO COUNTY - CA, HAZNET - CA, HWG - CA, ICIS, INACTIVE PCS, NPDES - CA, PCS FACILITY, RCRA_NONGEN, RFR - CA, UST - CA]
(cont.)

HAZMAT_SAN BERNARDINO COUNTY - CA

Facility Name : BOB HUBBARD HORSE TRANSPR
 Facility Address : 3730 S RIVERSIDE AVE, COLTON, CA 92324

Expiration Date : 2021-10-31
 Facility ID : FA0001517
 Status : ACTIVE
 Permit ID : PT0005009
 PE : 4453
 Permit Description : SMALL QUANTITY GENERATOR
 Owner Information : BOB HUBBARD HORSE TRNSP
 Mailing Contact Name : N/R
 Mailing Address 1 : 3730 S RIVERSIDE AVE, COLTON, CA 92324
 Mailing Address 2 : N/R
 Last Date in Agency List : 2021-06-19

Expiration Date : 2013-10-31
 Facility ID : FA0001517
 Status : INACTIVE
 Permit ID : PT0022660
 PE : 4270
 Permit Description : EPCRA FACILITY
 Owner Information : BOB HUBBARD HORSE TRNSP
 Mailing Contact Name : N/R
 Mailing Address 1 : 3730 S RIVERSIDE AVE, COLTON, CA 92324
 Mailing Address 2 : N/R
 Last Date in Agency List : 2021-06-19

Expiration Date : 2021-10-31
 Facility ID : FA0001517
 Status : ACTIVE
 Permit ID : PT0005010
 PE : 4243
 Permit Description : HAZARDOUS MATERIALS 4-10 CHEMICALS
 Owner Information : BOB HUBBARD HORSE TRNSP
 Mailing Contact Name : N/R
 Mailing Address 1 : 3730 S RIVERSIDE AVE, COLTON, CA 92324
 Mailing Address 2 : N/R
 Last Date in Agency List : 2021-06-19

Expiration Date : 2021-10-31
 Facility ID : FA0001517
 Status : ACTIVE

Map Id: 37
 Direction: SSE
 Distance: 0.578 mi., 3054 ft.
 Elevation: 857 ft.
 Relative: Lower

Envirosite ID: 268195
 EPA ID: N/R

Site Name : Bob Hubbard Horse Transportation | BOB HUBBARD HORSE TRANSPR | SMITH DIESEL
 3730 S RIVERSIDE AVE | 3730 S RIVERSIDE AVE BACK OFFIC | 3730 SOUTH RIVERSIDE AVE BACK OFFICE COLTON | Colton, CA 92324

Database(s) : [CALEPA SITES - CA, CIWQS - CA, ECHO, FID UST - CA, FRS, HAZMAT_SAN BERNARDINO COUNTY - CA, HAZNET - CA, HWG - CA, ICIS, INACTIVE PCS, NPDES - CA, PCS FACILITY, RCRA_NONGEN, RFR - CA, UST - CA]
(cont.)

HAZMAT_SAN BERNARDINO COUNTY - CA **(cont.)**

Permit ID : PT0010784
 PE : 4104
 Permit Description : REGULAR UST ANNUAL INSPECTION (PER TANK)
 Owner Information : BOB HUBBARD HORSE TRNSP
 Mailing Contact Name : N/R
 Mailing Address 1 : 3730 S RIVERSIDE AVE, COLTON, CA 92324
 Mailing Address 2 : N/R
 Last Date in Agency List : 2021-06-19

Facility Name : Smitty's Diesel
 Facility Address : 3730 S Riverside AVE BACK OFFIC, Colton, CA 92324

Expiration Date : 2020-09-30
 Facility ID : FA0018063
 Status : ACTIVE
 Permit ID : PT0039025
 PE : 4453
 Permit Description : SMALL QUANTITY GENERATOR
 Owner Information : Christine Stewart
 Mailing Contact Name : N/R
 Mailing Address 1 : 3730 South Riverside Ave, Colton, CA 92324
 Mailing Address 2 : N/R
 Last Date in Agency List : 2020-03-17

Expiration Date : 2020-09-30
 Facility ID : FA0018063
 Status : ACTIVE
 Permit ID : PT0039026
 PE : 4243
 Permit Description : HAZARDOUS MATERIALS 4-10 CHEMICALS
 Owner Information : Christine Stewart
 Mailing Contact Name : N/R
 Mailing Address 1 : 3730 South Riverside Ave, Colton, CA 92324
 Mailing Address 2 : N/R
 Last Date in Agency List : 2020-03-17

Facility Name : SMITTY'S DIESEL
 Facility Address : 3730 S RIVERSIDE AVE BACK OFFIC, COLTON, CA 92324

Expiration Date : 2021-09-30
 Facility ID : FA0018063

Map Id: 37
 Direction: SSE
 Distance: 0.578 mi., 3054 ft.
 Elevation: 857 ft.
 Relative: Lower

EnviroSite ID: 268195
 EPA ID: N/R

Site Name : Bob Hubbard Horse Transportation | BOB HUBBARD HORSE TRANSPR | SMITH DIESEL
 3730 S RIVERSIDE AVE | 3730 S RIVERSIDE AVE BACK OFFIC | 3730 SOUTH RIVERSIDE AVE BACK OFFICE COLTON | Colton, CA 92324

Database(s) : [CALEPA SITES - CA, CIWQS - CA, ECHO, FID UST - CA, FRS, HAZMAT_SAN BERNARDINO COUNTY - CA, HAZNET - CA, HWG - CA, ICIS, INACTIVE PCS, NPDES - CA, PCS FACILITY, RCRA_NONGEN, RFR - CA, UST - CA]
(cont.)

HAZMAT_SAN BERNARDINO COUNTY - CA **(cont.)**

Status : ACTIVE
 Permit ID : PT0039026
 PE : 4243
 Permit Description : HAZARDOUS MATERIALS 4-10 CHEMICALS
 Owner Information : Christine Stewart
 Mailing Contact Name : N/R
 Mailing Address 1 : 3730 South Riverside Ave, Colton, CA 92324
 Mailing Address 2 : N/R
 Last Date in Agency List : 2021-06-19

Expiration Date : 2021-09-30
 Facility ID : FA0018063
 Status : ACTIVE
 Permit ID : PT0039025
 PE : 4453
 Permit Description : SMALL QUANTITY GENERATOR
 Owner Information : Christine Stewart
 Mailing Contact Name : N/R
 Mailing Address 1 : 3730 South Riverside Ave, Colton, CA 92324
 Mailing Address 2 : N/R
 Last Date in Agency List : 2021-06-19

HAZNET - CA

Facility Name : BOB HUBBARD HORSE TRANSPORTATION INC
 Facility Address : 3730 S. RIVERSIDE AVE., COLTON, CA 92324
 County : SAN BERNARDINO

Site Details

Generator EPA ID : CAR000083402
 Active : Inactive
 Category : FEDERAL
 Facility Types : N/R
 Type : PERMANENT
 Contact Name : N/R
 Contact Phone : N/R
 Facility Mailing Address : 3730 S RIVERSIDE AVE, COLTON, CA 923240000
 Latitude : 34.03401300
 Longitude : -117.36658800
 Agency Hyperlink : [Click here for hyperlink provided by the agency.](#)
 Last Date in Agency List : 2021-07-08

Map Id: 37
 Direction: SSE
 Distance: 0.578 mi., 3054 ft.
 Elevation: 857 ft.
 Relative: Lower

EnviroSite ID: 268195
 EPA ID: N/R

Site Name : Bob Hubbard Horse Transportation | BOB HUBBARD HORSE TRANSPR | SMITH DIESEL
 3730 S RIVERSIDE AVE | 3730 S RIVERSIDE AVE BACK OFFIC | 3730 SOUTH RIVERSIDE AVE BACK OFFICE COLTON | Colton, CA 92324

Database(s) : [CALEPA SITES - CA, CIWQS - CA, ECHO, FID UST - CA, FRS, HAZMAT_SAN BERNARDINO COUNTY - CA, HAZNET - CA, HWG - CA, ICIS, INACTIVE PCS, NPDES - CA, PCS FACILITY, RCRA_NONGEN, RFR - CA, UST - CA]
(cont.)

HAZNET - CA **(cont.)**

Waste Generator Details
 State Waste : 2017: 223 - Unspecified oil-containing waste, 0.3 tons to AZR000515924

Site Details

Generator EPA ID : CAL000414244
 Active : Active
 Category : STATE
 Facility Types : N/R
 Type : PERMANENT
 Contact Name : N/R
 Contact Phone : N/R
 Facility Mailing Address : 3730 S RIVERSIDE AVE, COLTON, CA 923240000
 Latitude : 34.03401300
 Longitude : -117.36658800
 Agency Hyperlink : [Click here for hyperlink provided by the agency.](#)
 Last Date in Agency List : 2021-07-08

Waste Generator Details
 State Waste : 2018: 223 - Unspecified oil-containing waste, 0.83400 tons to CAT080025711
 2018: 352 - Other organic solids, 0.10000 tons to CAD097030993
 2018: 133 - Aqueous solution with total organic residues 10 percent or more, 0.54210 tons to CAT080013352

Facility Name : SMITH DIESEL
 Facility Address : 3730 S. RIVERSIDE AVE, COLTON, CA 92324
 County : SAN BERNARDINO

Site Details

Generator EPA ID : CAL000438353
 Active : Inactive
 Category : STATE
 Facility Types : N/R
 Type : PERMANENT
 Contact Name : N/R
 Contact Phone : N/R
 Facility Mailing Address : 3730 S. RIVERSIDE AVE, COLTON, CA 92324
 Latitude : 34.03401300
 Longitude : -117.36658800

Map Id: 37
 Direction: SSE
 Distance: 0.578 mi., 3054 ft.
 Elevation: 857 ft.
 Relative: Lower

EnviroSite ID: 268195
 EPA ID: N/R

Site Name : Bob Hubbard Horse Transportation | BOB HUBBARD HORSE TRANSPR | SMITH DIESEL
 3730 S RIVERSIDE AVE | 3730 S RIVERSIDE AVE BACK OFFIC | 3730 SOUTH RIVERSIDE AVE BACK OFFICE COLTON | Colton, CA 92324

Database(s) : [CALEPA SITES - CA, CIWQS - CA, ECHO, FID UST - CA, FRS, HAZMAT_SAN BERNARDINO COUNTY - CA, HAZNET - CA, HWG - CA, ICIS, INACTIVE PCS, NPDES - CA, PCS FACILITY, RCRA_NONGEN, RFR - CA, UST - CA]
(cont.)

HAZNET - CA (cont.)

Agency Hyperlink : [Click here for hyperlink provided by the agency.](#)
 Last Date in Agency List : 2021-07-08

Waste Generator Details

State Waste : 2019: 352 - Other organic solids, 0.15000 tons to AZR000520304
 2018: 352 - Other organic solids, 0.05000 tons to AZR000520304

HWG - CA

Facility Name : BOB HUBBARD HORSE TRANSPORTATION INC
 Facility Address : 3730 S. RIVERSIDE AVE., COLTON, CA 92324
 County : SAN BERNARDINO

EPA ID : CAL000414244
 Status : Active
 Category : STATE
 Type : PERMANENT
 Facility Type : N/R
 Mailing Address : 3730 S RIVERSIDE AVE, COLTON, CA 923240000
 Owner Name : BOB HUBBARD HORSE TRANSP, INC.
 Owner Address : 3730 S RIVERSIDE AVE, COLTON, CA 923240000
 Operator Name : TOM HUBBARD
 Operator Address : 3730 S. RIVERSIDE AVE, COLTON, CA 92324
 Latitude : 34.034013
 Longitude : -117.366588

EPA ID : CAR000083402
 Status : Inactive
 Category : FEDERAL
 Type : PERMANENT
 Facility Type : N/R
 Mailing Address : 3730 S RIVERSIDE AVE, COLTON, CA 923240000
 Owner Name : BOB HUBBARD HORSE TRANSP, INC.
 Owner Address : 3730 S RIVERSIDE AVE, COLTON, CA 923240000
 Operator Name : TOM HUBBARD
 Operator Address : 3730 S. RIVERSIDE AVE, COLTON, CA 92324
 Latitude : 34.034013
 Longitude : -117.366588

Facility Name : SMITH DIESEL
 Facility Address : 3730 S. RIVERSIDE AVE, COLTON, CA 92324

Map Id: 37
 Direction: SSE
 Distance: 0.578 mi., 3054 ft.
 Elevation: 857 ft.
 Relative: Lower

EnviroSite ID: 268195
 EPA ID: N/R

Site Name : Bob Hubbard Horse Transportation | BOB HUBBARD HORSE TRANSPR | SMITH DIESEL
 3730 S RIVERSIDE AVE | 3730 S RIVERSIDE AVE BACK OFFIC | 3730 SOUTH RIVERSIDE AVE BACK OFFICE COLTON | Colton, CA 92324

Database(s) : [CALEPA SITES - CA, CIWQS - CA, ECHO, FID UST - CA, FRS, HAZMAT_SAN BERNARDINO COUNTY - CA, HAZNET - CA, HWG - CA, ICIS, INACTIVE PCS, NPDES - CA, PCS FACILITY, RCRA_NONGEN, RFR - CA, UST - CA]
(cont.)

HWG - CA (cont.)

County : SAN BERNARDINO

EPA ID : CAL000438353
 Status : Inactive
 Category : STATE
 Type : PERMANENT
 Facility Type : N/R
 Mailing Address : 3730 S. RIVERSIDE AVE, COLTON, CA 92324
 Owner Name : CHRISTINE STEWART
 Owner Address : 1450 E BERMUDA DUNES ST, ONTARIO, CA 91761
 Operator Name : CHRISTINE STEWART
 Operator Address : 3730 S. RIVERSIDE AVE, COLTON, CA 92324
 Latitude : 34.034013
 Longitude : -117.366588

ICIS

Facility Name : BOB HUBBARD HORSE TRANSPORTATION
 Facility Address : 3730 S RIVERSIDE AVE, COLTON, CA 92324

Site Details

NPDES ID : CAZ436715
 ICIS Facility Interest ID : 3600729971
 Facility UIN : 110070092435
 Facility Type Code : Privately Owned Facility
 Impaired Waters : 303(D) Listed
 Latitude : 34.03398
 Longitude : -117.3667
 Last Date in Agency List : 2021-05-17

Facility NAICS

NAICS Code : N/R
 NAICS Description : N/R

Facility SIC

SIC Code : 4212
 SIC Description : Local Trucking, Without Storage

Map Id: 37
 Direction: SSE
 Distance: 0.578 mi., 3054 ft.
 Elevation: 857 ft.
 Relative: Lower

EnviroSite ID: 268195
 EPA ID: N/R

Site Name : Bob Hubbard Horse Transportation | BOB HUBBARD HORSE TRANSPR | SMITH DIESEL
 3730 S RIVERSIDE AVE | 3730 S RIVERSIDE AVE BACK OFFIC | 3730 SOUTH RIVERSIDE AVE BACK OFFICE COLTON | Colton, CA 92324

Database(s) : [CALEPA SITES - CA, CIWQS - CA, ECHO, FID UST - CA, FRS, HAZMAT_SAN BERNARDINO COUNTY - CA, HAZNET - CA, HWG - CA, ICIS, INACTIVE PCS, NPDES - CA, PCS FACILITY, RCRA_NONGEN, RFR - CA, UST - CA]
(cont.)

INACTIVE PCS

Issue Date :	2015-07-01
Original Issue Date :	2015-07-01
Effective Date :	2015-07-01
Expiration Date :	2020-06-30
Retirement Date :	N/R
Termination Date :	N/R
Issuing Agency :	CA Waterboards
Agency Type :	State
Activity ID :	3601109355
External Permit Number :	CAZ436715
Facility Type Indicator :	NON-POTW
Permit Type :	General Permit Covered Facility-NPDES)
Major Minor Status :	N
Permit Status :	Expired
Total Design Flow Number :	N/R
Actual Average Flow Number :	N/R
State Water Body :	N/R
State Water Body Name :	N/R
Permit Name :	Bob Hubbard Horse Transportation
Permit Comp Status :	Y
RNC Tracking :	Y
Master External Permit Number :	CAS000001
TMDL Interface :	N/R
EDMR Authorization :	N
Pretreatment Indicator :	N/R
Last Date in Agency List :	2021-06-11

NPDES - CA

Facility Name :	Bob Hubbard Horse Transportation
Facility Address :	3730 S Riverside Ave, Colton, 92324
County :	San Bernardino
Effective Date :	2013-04-18
Adoption Date :	N/R
Expiration Date :	N/R
Termination Date :	N/R
Order Number :	97-03-DWQ
NPDES Number :	CAS000001
WDID :	8 36I024210
RM Status :	Active
Reg Meas ID :	436715
Reg Meas Type :	Enrollee
Program :	Industrial
Facility Place ID :	N/R

Map Id: 37
 Direction: SSE
 Distance: 0.578 mi., 3054 ft.
 Elevation: 857 ft.
 Relative: Lower

EnviroSite ID: 268195
 EPA ID: N/R

Site Name : Bob Hubbard Horse Transportation | BOB HUBBARD HORSE TRANSPR | SMITH DIESEL
 3730 S RIVERSIDE AVE | 3730 S RIVERSIDE AVE BACK OFFIC | 3730 SOUTH RIVERSIDE AVE BACK OFFICE COLTON | Colton, CA 92324

Database(s) : [CALEPA SITES - CA, CIWQS - CA, ECHO, FID UST - CA, FRS, HAZMAT_SAN BERNARDINO COUNTY - CA, HAZNET - CA, HWG - CA, ICIS, INACTIVE PCS, NPDES - CA, PCS FACILITY, RCRA_NONGEN, RFR - CA, UST - CA]
(cont.)

NPDES - CA (cont.)

Region Code : 8
 Discharger ID : 0
 Discharger : Bob Hubbard Horse Transportation
 Discharger Address : 3730 S Riverside Ave, Colton, California 92324
 Last Date in Agency List : 2021-07-05

PCS FACILITY

Issue Date : 2015-07-01
 Original Issue Date : 2015-07-01
 Effective Date : 2015-07-01
 Expiration Date : 2020-06-30
 Retirement Date : N/R
 Termination Date : N/R
 Issuing Agency : CA Waterboards
 Agency Type : State
 Activity ID : 3601109355
 External Permit Number : CAZ436715
 Facility Type Indicator : NON-POTW
 Permit Type : General Permit Covered Facility-NPDES)
 Major Minor Status : N
 Permit Status : Effective
 Total Design Flow Number : N/R
 Actual Average Flow Number : N/R
 State Water Body : N/R
 State Water Body Name : N/R
 Permit Name : Bob Hubbard Horse Transportation
 Permit Comp Status : Y
 RNC Tracking : Y
 Master External Permit Number : CAS000001
 TMDL Interface : N/R
 EDMR Authorization : N
 Pretreatment Indicator : N/R
 Last Date in Agency List : 2020-02-11

RCRA_NONGEN

Facility Name : BOB HUBBARD HORSE TRANSPORTATION INC
 Facility Address : 3730 S. RIVERSIDE AVE., COLTON, CA 92324-0000
 County : SAN BERNARDINO

Date Form Received by Agency : 2016-02-10
 EPA ID : CAL000414244
 Mailing Address : 3730 S RIVERSIDE AVE, COLTON, CA 92324-0000
 Contact : TOM HUBBARD

Map Id: 37
 Direction: SSE
 Distance: 0.578 mi., 3054 ft.
 Elevation: 857 ft.
 Relative: Lower

EnviroSite ID: 268195
 EPA ID: N/R

Site Name : Bob Hubbard Horse Transportation | BOB HUBBARD HORSE TRANSPR | SMITH DIESEL
 3730 S RIVERSIDE AVE | 3730 S RIVERSIDE AVE BACK OFFIC | 3730 SOUTH RIVERSIDE AVE BACK OFFICE COLTON | Colton, CA 92324

Database(s) : [CALEPA SITES - CA, CIWQS - CA, ECHO, FID UST - CA, FRS, HAZMAT_SAN BERNARDINO COUNTY - CA, HAZNET - CA, HWG - CA, ICIS, INACTIVE PCS, NPDES - CA, PCS FACILITY, RCRA_NONGEN, RFR - CA, UST - CA]
(cont.)

RCRA_NONGEN (cont.)

Contact Address : 3730 S. RIVERSIDE AVE, COLTON, CA 92324
 Contact Country : N/R
 Contact Telephone : 951-369-3770
 Contact Email : SALLY@BHHT.NET
 EPA Region : 09
 Land Type : Not Reported
 Source Type : Implementer
 Classification : Not a generator, verified
 Description : Not a generator, verified
 Last Date in Agency List : 2021-04-26

Owner/Operator Summary

Owner/Operator Name : BOB HUBBARD HORSE TRANSP, INC.
 Owner/Operator Address : 3730 S RIVERSIDE AVE, COLTON, CA 92324-0000
 Owner/Operator Country : N/R
 Owner/Operator Telephone : 951-369-3770
 Owner/Operator Email : N/R
 Owner/Operator Fax : N/R
 Legal Status : Other land type
 Owner/Operator Type : Owner
 Owner/Operator Start Date : N/R
 Owner/Operator End Date : N/R

Owner/Operator Name : TOM HUBBARD
 Owner/Operator Address : 3730 S. RIVERSIDE AVE, COLTON, CA 92324
 Owner/Operator Country : N/R
 Owner/Operator Telephone : 951-369-3770
 Owner/Operator Email : N/R
 Owner/Operator Fax : N/R
 Legal Status : Other land type
 Owner/Operator Type : Operator
 Owner/Operator Start Date : N/R
 Owner/Operator End Date : N/R

Handler Activities Summary

U.S. Importer of Hazardous Waste : N
 Mixed Waste (Haz. and Radioactive) : N
 Recycler of Hazardous Waste : N
 Transporter of Hazardous Waste : N
 Treater, Storer or Disposer of HW : N
 Underground Injection Activity : N

Map Id: 37
 Direction: SSE
 Distance: 0.578 mi., 3054 ft.
 Elevation: 857 ft.
 Relative: Lower

Site Name : Bob Hubbard Horse Transportation | BOB HUBBARD HORSE TRANSPR | SMITH DIESEL
 3730 S RIVERSIDE AVE | 3730 S RIVERSIDE AVE BACK OFFIC | 3730 SOUTH RIVERSIDE AVE BACK OFFICE COLTON | Colton, CA 92324

Database(s) : [CALEPA SITES - CA, CIWQS - CA, ECHO, FID UST - CA, FRS, HAZMAT_SAN BERNARDINO COUNTY - CA, HAZNET - CA, HWG - CA, ICIS, INACTIVE PCS, NPDES - CA, PCS FACILITY, RCRA_NONGEN, RFR - CA, UST - CA]
(cont.)

EnviroSite ID: 268195
 EPA ID: N/R

RCRA_NONGEN (cont.)

On-site Burner Exemption :	N
Furnace Exemption :	N
Used Oil Fuel Burner :	N
Used Oil Processor :	N
Used Oil Refiner :	N
Used Oil Fuel Marketer to Burner :	N
Used Oil Specification Marketer :	N
Used Oil Transfer Facility :	N
Used Oil Transporter :	N

Notices of Violations Summary
 Regulation Violated : N

Facility Name :	SMITH DIESEL
Facility Address :	3730 S. RIVERSIDE AVE, COLTON, CA 92324
County :	SAN BERNARDINO

Date Form Received by Agency :	2018-08-14
EPA ID :	CAL000438353
Mailing Address :	3730 S. RIVERSIDE AVE, COLTON, CA 92324
Contact :	CHRISTINE STEWART
Contact Address :	3730 S. RIVERSIDE AVE, COLTON, CA 92324
Contact Country :	N/R
Contact Telephone :	909-289-9169
Contact Email :	CHRISSEY@SMITHDIESEL.COM
EPA Region :	09
Land Type :	Not Reported
Source Type :	Implementer
Classification :	Not a generator, verified
Description :	Not a generator, verified
Last Date in Agency List :	2021-04-26

Owner/Operator Summary

Owner/Operator Name :	CHRISTINE STEWART
Owner/Operator Address :	3730 S. RIVERSIDE AVE, COLTON, CA 92324
Owner/Operator Country :	N/R
Owner/Operator Telephone :	909-289-9169
Owner/Operator Email :	N/R
Owner/Operator Fax :	N/R
Legal Status :	Other land type

Map Id: 37
 Direction: SSE
 Distance: 0.578 mi., 3054 ft.
 Elevation: 857 ft.
 Relative: Lower

EnviroSite ID: 268195
 EPA ID: N/R

Site Name : Bob Hubbard Horse Transportation | BOB HUBBARD HORSE TRANSPR | SMITH DIESEL
 3730 S RIVERSIDE AVE | 3730 S RIVERSIDE AVE BACK OFFIC | 3730 SOUTH RIVERSIDE AVE BACK OFFICE COLTON | Colton, CA 92324

Database(s) : [CALEPA SITES - CA, CIWQS - CA, ECHO, FID UST - CA, FRS, HAZMAT_SAN BERNARDINO COUNTY - CA, HAZNET - CA, HWG - CA, ICIS, INACTIVE PCS, NPDES - CA, PCS FACILITY, RCRA_NONGEN, RFR - CA, UST - CA]
(cont.)

RCRA_NONGEN (cont.)

Owner/Operator Type :	Operator
Owner/Operator Start Date :	N/R
Owner/Operator End Date :	N/R

Owner/Operator Name :	CHRISTINE STEWART
Owner/Operator Address :	1450 E BERMUDA DUNES ST, ONTARIO, CA 91761
Owner/Operator Country :	N/R
Owner/Operator Telephone :	909-289-9169
Owner/Operator Email :	N/R
Owner/Operator Fax :	N/R
Legal Status :	Other land type
Owner/Operator Type :	Owner
Owner/Operator Start Date :	N/R
Owner/Operator End Date :	N/R

Handler Activities Summary

U.S. Importer of Hazardous Waste :	N
Mixed Waste (Haz. and Radioactive) :	N
Recycler of Hazardous Waste :	N
Transporter of Hazardous Waste :	N
Treater, Storer or Disposer of HW :	N
Underground Injection Activity :	N
On-site Burner Exemption :	N
Furnace Exemption :	N
Used Oil Fuel Burner :	N
Used Oil Processor :	N
Used Oil Refiner :	N
Used Oil Fuel Marketer to Burner :	N
Used Oil Specification Marketer :	N
Used Oil Transfer Facility :	N
Used Oil Transporter :	N

Notices of Violations Summary

Regulation Violated :	N
-----------------------	---

RFR - CA

Facility Name :	Bob Hubbard Horse Transportation
Facility Address :	3730 S Riverside Ave, Colton, CA 92324
County :	San Bernardino

Map Id: 37
 Direction: SSE
 Distance: 0.578 mi., 3054 ft.
 Elevation: 857 ft.
 Relative: Lower

Site Name : Bob Hubbard Horse Transportation | BOB HUBBARD HORSE TRANSPR | SMITH DIESEL
 3730 S RIVERSIDE AVE | 3730 S RIVERSIDE AVE BACK OFFIC | 3730 SOUTH RIVERSIDE AVE BACK OFFICE COLTON | Colton, CA 92324

Database(s) : [CALEPA SITES - CA, CIWQS - CA, ECHO, FID UST - CA, FRS, HAZMAT_SAN BERNARDINO COUNTY - CA, HAZNET - CA, HWG - CA, ICIS, INACTIVE PCS, NPDES - CA, PCS FACILITY, RCRA_NONGEN, RFR - CA, UST - CA]
(cont.)

EnviroSite ID: 268195
 EPA ID: N/R

RFR - CA (cont.)

Effective Date : 2013-04-18
 Adoption Date : N/R
 Termination Date : N/R
 Expiration/Review Date : N/R
 NPDES Number : CAS000001
 Order Number : 2014-0057-DWQ
 WDID : 8 36I024210
 SIC/NAICS : 4212
 Program : INDSTW
 Regulatory Measure Status : Active
 Regulatory Measure Type : Storm water industrial
 Place/Project Type : Industrial - Local Trucking Without Storage
 Region : 8
 Design Flow : N/R
 Major/Minor : N/R
 Complexity : N/R
 TTWQ : N/R
 Number of Enforcement Actions within Five Years: N/R
 Number of Violations within Five Years: N/R
 Agency : Bob Hubbard Horse Transportation
 Agency Address : 3730 S Riverside Ave, Colton, CA 92324
 Latitude : 34.03398
 Longitude : -117.3667
 Last Date in Agency List : 2021-03-30

UST - CA

Facility Name : BOB HUBBARD HORSE TRANSPR
 Facility Address : 3730 S RIVERSIDE AVE, COLTON, 92324
 County : San Bernardino

Facility ID : 90021323
 CERS ID : N/R
 Permitting Agency : SAN BERNARDINO COUNTY
 Latitude : 34.033799
 Longitude : -117.36638
 Last Date in Agency List : 2017-01-13

Facility ID : FA0001517
 CERS ID : 10036420
 Permitting Agency : San Bernardino County Fire Department
 Latitude : 34.03435
 Longitude : -117.366132

Map Id: 37
Direction: SSE
Distance: 0.578 mi., 3054 ft.
Elevation: 857 ft.
Relative: Lower

Site Name : Bob Hubbard Horse Transportation | BOB HUBBARD HORSE TRANSPR | SMITH DIESEL
3730 S RIVERSIDE AVE | 3730 S RIVERSIDE AVE BACK OFFIC | 3730 SOUTH RIVERSIDE AVE BACK OFFICE COLTON | Colton, CA 92324
Database(s) : [CALEPA SITES - CA, CIWQS - CA, ECHO, FID UST - CA, FRS, HAZMAT_SAN BERNARDINO COUNTY - CA, HAZNET - CA, HWG - CA, ICIS, INACTIVE PCS, NPDES - CA, PCS FACILITY, RCRA_NONGEN, RFR - CA, UST - CA] **(cont.)**

Envirosite ID: 268195
EPA ID: N/R

UST - CA **(cont.)**

Last Date in Agency List : 2021-07-10

Map Id: 38
Direction: SSE
Distance: 0.638 mi., 3369 ft.
Elevation: 855 ft.
Relative: Lower

Site Name : C and R Sales Inc dba Kretzschmar Steel | C & R SALES INC/DBA KRETZSCHMAR STEEL | KRETZSCHMAR STEEL
3750 S RIVERSIDE AVE COLTON | Colton, CA
Database(s) : [CALEPA SITES - CA, CIWQS - CA, ECHO, FRS, HAZMAT_SAN BERNARDINO COUNTY - CA, HAZNET - CA, HWG - CA, ICIS, INACTIVE PCS, NPDES - CA, PCS FACILITY, RCRA_NONGEN, RFR - CA]

Envirosite ID: 497614
EPA ID: N/R

CALEPA SITES - CA

Facility Name : C and R Sales Inc dba Kretzschmar Steel
Facility Address : 3750 S RIVERSIDE AVE, COLTON, 92324

Site ID : 528130
EI ID : 860918
EI Description : Industrial Facility Storm Water
Latitude : 34.032930
Longitude : -117.366460
Agency Hyperlink : [Click here for hyperlink provided by the agency.](#)
Last Date in Agency List : 2021-04-29

Facility Name : KRETZSCHMAR STEEL
Facility Address : 3750 S RIVERSIDE AVE, COLTON, 92324

Site ID : 42130
EI ID : 10041235
EI Description : Chemical Storage Facilities
Latitude : 34.033767
Longitude : -117.365950

Map Id: 38
 Direction: SSE
 Distance: 0.638 mi., 3369 ft.
 Elevation: 855 ft.
 Relative: Lower

Site Name : C and R Sales Inc dba Kretzschmar Steel
 | C & R SALES INC/DBA KRETZSCHMAR
 STEEL | KRETZSCHMAR STEEL
 3750 S RIVERSIDE AVE
 COLTON | Colton, CA

Database(s) : [CALEPA SITES - CA, CIWQS - CA, ECHO,
 FRS, HAZMAT_SAN BERNARDINO
 COUNTY - CA, HAZNET - CA, HWG - CA,
 ICIS, INACTIVE PCS, NPDES - CA, PCS
 FACILITY, RCRA_NONGEN, RFR - CA]
(cont.)

EnviroSite ID: 497614
 EPA ID: N/R

CALEPA SITES - CA **(cont.)**

Agency Hyperlink :	Click here for hyperlink provided by the agency.
Last Date in Agency List :	2021-04-29
Site ID :	42130
EI ID :	10041235
EI Description :	Hazardous Waste Generator
Latitude :	34.033767
Longitude :	-117.365950
Agency Hyperlink :	Click here for hyperlink provided by the agency.
Last Date in Agency List :	2021-04-29

CIWQS - CA

Facility Name :	C and R Sales Inc dba Kretzschmar Steel
Facility Address :	3750 S Riverside Ave, Colton, CA 92324
County :	San Bernardino
Place ID :	S839515
Agency Name :	C and R Sales Inc dba Kretzschmar Steel
Last Date in Agency List :	2021-06-15
Place ID :	S860918
Agency Name :	C and R Sales Inc dba Kretzschmar Steel
Last Date in Agency List :	2021-06-15
Facility Name :	Kretzschmar Steel
Facility Address :	3750 S Riverside Ave, Colton, CA 92324
County :	San Bernardino
Place ID :	S839403
Agency Name :	Kretzschmar Steel
Last Date in Agency List :	2021-06-15

ECHO

Facility Name :	C AND R SALES INC DBA KRETZSCHMAR STEEL
Facility Address :	3750 S RIVERSIDE AVE, COLTON, CA 92324
County :	SAN BERNARDINO COUNTY
Last Inspection Date :	N/R
Registry ID :	110070095168
FIPS Code :	06071
EPA Region :	09

Map Id: 38
 Direction: SSE
 Distance: 0.638 mi., 3369 ft.
 Elevation: 855 ft.
 Relative: Lower

Envirosite ID: 497614
 EPA ID: N/R

Site Name : C and R Sales Inc dba Kretzschmar Steel
 | C & R SALES INC/DBA KRETZSCHMAR
 STEEL | KRETZSCHMAR STEEL
 3750 S RIVERSIDE AVE
 COLTON | Colton, CA

Database(s) : [CALEPA SITES - CA, CIWQS - CA, ECHO,
 FRS, HAZMAT_SAN BERNARDINO
 COUNTY - CA, HAZNET - CA, HWG - CA,
 ICIS, INACTIVE PCS, NPDES - CA, PCS
 FACILITY, RCRA_NONGEN, RFR - CA]
(cont.)

ECHO (cont.)

Inspection Count : 0
 Last Inspection Days : N/R
 Informal Count : 0
 Last Informal Action Date : N/R
 Formal Action Count : 0
 Last Formal Action Date : N/R
 Total Penalties : 0
 Penalty Count : N/R
 Last Penalty Date : N/R
 Last Penalty Amount : N/R
 QTRS IN NC : 0
 Programs IN SNC : 0
 Current Compliance Status : No Violation Identified
 Three-Year Compliance Status : U _____
 Collection Method : N/R
 Reference Point : N/R
 Accuracy Meters : 17531

Derived Tribes : San Manuel Band of Mission Indians, California - 11.2 mile(s), San Manuel Band of Mission Indians, California - 11.2 mile(s)

Derived HUC : 18070203
 Derived WBD : 180702030804
 Derived STCTY FIPS : 06071
 Derived Zip : 92324
 Derived CD113 : 35
 Derived CB2010 : 060710040042092
 MYRTK Universe : NNN
 NPDES IDs : CAZ461710 CAZ493733
 CWA Permit Types : Minor
 CWA Compliance Tracking : On
 CWA NAICS : N/R
 CWA SICS : 3317 3449
 CWA Inspection Count : N/R
 CWA Last Inspection Days : N/R
 CWA Informal Count : N/R
 CWA Formal Action Count : N/R
 CWA Last Formal Action Date : N/R
 CWA Penalties : N/R
 CWA Last Penalty Date : N/R
 CWA Last Penalty Amount : N/R
 CWA Quarters IN NC : 0
 CWA Current Compliance Status : No Violation Identified
 CWA Current SNC Flag : N
 CWA 13 Quarters Compliance Status : U _____
 CWA 13 Quarters Effluent Exceedances: N/R
 CWA Three-Year QNCR Codes : N/R
 DFR URL : [Click here for hyperlink provided by the agency.](#)
 Facility SIC : 3317 3449

Map Id: 38
 Direction: SSE
 Distance: 0.638 mi., 3369 ft.
 Elevation: 855 ft.
 Relative: Lower

Site Name : C and R Sales Inc dba Kretzschmar Steel
 | C & R SALES INC/DBA KRETZSCHMAR
 STEEL | KRETZSCHMAR STEEL
 3750 S RIVERSIDE AVE
 COLTON | Colton, CA

Database(s) : [CALEPA SITES - CA, CIWQS - CA, ECHO,
 FRS, HAZMAT_SAN BERNARDINO
 COUNTY - CA, HAZNET - CA, HWG - CA,
 ICIS, INACTIVE PCS, NPDES - CA, PCS
 FACILITY, RCRA_NONGEN, RFR - CA]
(cont.)

Envirosite ID: 497614
 EPA ID: N/R

ECHO (cont.)

Facility NAICS : 332312 - Fabricated Structural Metal Manufacturing
 Facility Last Inspection EPA Date : N/R
 Facility Last Inspection State Date : N/R
 Facility Last Formal Act EPA Date : N/R
 Facility Last Formal Act State Date : N/R
 Facility Last Informal Act EPA Date : N/R
 Facility Last Informal Act State Date: N/R
 Facility Federal Agency : N/R
 TRI Reporter : N/R
 Facility Imp Water Flag : Y
 Current SNC Flag : N
 Indian County Flag : N
 Federal Flag : N/R
 US Mexico Border Flag : N
 Chesapeake Bay Flag : N/R
 AIR Flag : N
 NPDES Flag : Y
 SDWIS Flag : N
 RCRA Flag : Y
 TRI Flag : N
 GHG Flag : N
 Major Flag : N/R
 Active Flag : Y
 NAA Flag : Y
 Latitude : 34.03293
 Longitude : -117.36646
 Last Date in Agency List : 2021-02-17

Facility Name : C & R SALES INC/DBA KRETZSCHMAR STEEL
 Facility Address : 3750 S RIVERSIDE AVE, COLTON, CA 92324-3329
 County : SAN BERNARDINO

Last Inspection Date : N/R
 Registry ID : N/R
 FIPS Code : N/R
 EPA Region : 09
 Inspection Count : 0
 Last Inspection Days : N/R
 Informal Count : 0
 Last Informal Action Date : N/R
 Formal Action Count : 0
 Last Formal Action Date : N/R
 Total Penalties : 0
 Penalty Count : N/R
 Last Penalty Date : N/R
 Last Penalty Amount : N/R
 QTRS IN NC : 0

Map Id: 38
 Direction: SSE
 Distance: 0.638 mi., 3369 ft.
 Elevation: 855 ft.
 Relative: Lower

Site Name : C and R Sales Inc dba Kretzschmar Steel
 | C & R SALES INC/DBA KRETZSCHMAR
 STEEL | KRETZSCHMAR STEEL
 3750 S RIVERSIDE AVE
 COLTON | Colton, CA

Database(s) : [CALEPA SITES - CA, CIWQS - CA, ECHO,
 FRS, HAZMAT_SAN BERNARDINO
 COUNTY - CA, HAZNET - CA, HWG - CA,
 ICIS, INACTIVE PCS, NPDES - CA, PCS
 FACILITY, RCRA_NONGEN, RFR - CA]
(cont.)

EnviroSite ID: 497614
 EPA ID: N/R

ECHO (cont.)

Programs IN SNC :	0
Current Compliance Status :	No Violation
Three-Year Compliance Status :	
Collection Method :	Zip Code Centroid
Reference Point :	N/R
Accuracy Meters :	10000
Derived Tribes :	N/R
Derived HUC :	N/R
Derived WBD :	N/R
Derived STCTY FIPS :	N/R
Derived Zip :	N/R
Derived CD113 :	N/R
Derived CB2010 :	N/R
MYRTK Universe :	NNN
NPDES IDs :	N/R
CWA Permit Types :	N/R
CWA Compliance Tracking :	N/R
CWA NAICS :	N/R
CWA SICS :	N/R
CWA Inspection Count :	N/R
CWA Last Inspection Days :	N/R
CWA Informal Count :	N/R
CWA Formal Action Count :	N/R
CWA Last Formal Action Date :	N/R
CWA Penalties :	N/R
CWA Last Penalty Date :	N/R
CWA Last Penalty Amount :	N/R
CWA Quarters IN NC :	N/R
CWA Current Compliance Status :	N/R
CWA Current SNC Flag :	N
CWA 13 Quarters Compliance Status :	N/R
CWA 13 Quarters Effluent Exceedances:	N/R
CWA Three-Year QNCR Codes :	N/R
DFR URL :	Click here for hyperlink provided by the agency.
Facility SIC :	N/R
Facility NAICS :	332312 - Fabricated Structural Metal Manufacturing
Facility Last Inspection EPA Date :	N/R
Facility Last Inspection State Date :	N/R
Facility Last Formal Act EPA Date :	N/R
Facility Last Formal Act State Date :	N/R
Facility Last Informal Act EPA Date :	N/R
Facility Last Informal Act State Date:	N/R
Facility Federal Agency :	N/R
TRI Reporter :	N/R
Facility Imp Water Flag :	N/R
Current SNC Flag :	N
Indian County Flag :	N
Federal Flag :	N/R
US Mexico Border Flag :	N/R

Map Id: 38
 Direction: SSE
 Distance: 0.638 mi., 3369 ft.
 Elevation: 855 ft.
 Relative: Lower

Site Name : C and R Sales Inc dba Kretzschmar Steel
 | C & R SALES INC/DBA KRETZSCHMAR
 STEEL | KRETZSCHMAR STEEL
 3750 S RIVERSIDE AVE
 COLTON | Colton, CA

Database(s) : [CALEPA SITES - CA, CIWQS - CA, ECHO,
 FRS, HAZMAT_SAN BERNARDINO
 COUNTY - CA, HAZNET - CA, HWG - CA,
 ICIS, INACTIVE PCS, NPDES - CA, PCS
 FACILITY, RCRA_NONGEN, RFR - CA]
(cont.)

Envirosite ID: 497614
 EPA ID: N/R

ECHO (cont.)

Chesapeake Bay Flag : N/R
 AIR Flag : N
 NPDES Flag : N
 SDWIS Flag : N
 RCRA Flag : Y
 TRI Flag : N
 GHG Flag : N
 Major Flag : N/R
 Active Flag : Y
 NAA Flag : N/R
 Latitude : 34.004475
 Longitude : -117.24168
 Last Date in Agency List : 2018-12-17

Facility Name : C & R SALES INC/DBA KRETZSCHMAR STEEL
 Facility Address : 3750 S RIVERSIDE AVE, COLTON, CA 92324
 County : SAN BERNARDINO COUNTY

Last Inspection Date : N/R
 Registry ID : 110070095168
 FIPS Code : 06071
 EPA Region : 09
 Inspection Count : 0
 Last Inspection Days : N/R
 Informal Count : 0
 Last Informal Action Date : N/R
 Formal Action Count : 0
 Last Formal Action Date : N/R
 Total Penalties : 0
 Penalty Count : N/R
 Last Penalty Date : N/R
 Last Penalty Amount : N/R
 QTRS IN NC : 0
 Programs IN SNC : 0
 Current Compliance Status : No Violation Identified
 Three-Year Compliance Status : _____
 Collection Method : N/R
 Reference Point : N/R
 Accuracy Meters : N/R

Derived Tribes : San Manuel Band of Mission Indians, California - 11.2 mile(s), San
 Manuel Band of Mission Indians, California - 11.2 mile(s)

Derived HUC : 18070203
 Derived WBD : 180702030804
 Derived STCTY FIPS : 06071
 Derived Zip : 92324

Map Id: 38
 Direction: SSE
 Distance: 0.638 mi., 3369 ft.
 Elevation: 855 ft.
 Relative: Lower

Site Name : C and R Sales Inc dba Kretzschmar Steel
 | C & R SALES INC/DBA KRETZSCHMAR
 STEEL | KRETZSCHMAR STEEL
 3750 S RIVERSIDE AVE
 COLTON | Colton, CA

Database(s) : [CALEPA SITES - CA, CIWQS - CA, ECHO,
 FRS, HAZMAT_SAN BERNARDINO
 COUNTY - CA, HAZNET - CA, HWG - CA,
 ICIS, INACTIVE PCS, NPDES - CA, PCS
 FACILITY, RCRA_NONGEN, RFR - CA]
(cont.)

EnviroSite ID: 497614
 EPA ID: N/R

ECHO (cont.)

Derived CD113 :	35
Derived CB2010 :	060710040042092
MYRTK Universe :	NNN
NPDES IDs :	CAZ461710 CAZ493733
CWA Permit Types :	Minor
CWA Compliance Tracking :	On
CWA NAICS :	N/R
CWA SICS :	3449 3317
CWA Inspection Count :	N/R
CWA Last Inspection Days :	N/R
CWA Informal Count :	N/R
CWA Formal Action Count :	N/R
CWA Last Formal Action Date :	N/R
CWA Penalties :	N/R
CWA Last Penalty Date :	N/R
CWA Last Penalty Amount :	N/R
CWA Quarters IN NC :	0
CWA Current Compliance Status :	No Violation Identified
CWA Current SNC Flag :	N
CWA 13 Quarters Compliance Status :	U_____
CWA 13 Quarters Effluent Exceedances:	N/R
CWA Three-Year QNCR Codes :	N/R
DFR URL :	Click here for hyperlink provided by the agency.
Facility SIC :	3317 3449
Facility NAICS :	332312 - Fabricated Structural Metal Manufacturing
Facility Last Inspection EPA Date :	N/R
Facility Last Inspection State Date :	N/R
Facility Last Formal Act EPA Date :	N/R
Facility Last Formal Act State Date :	N/R
Facility Last Informal Act EPA Date :	N/R
Facility Last Informal Act State Date:	N/R
Facility Federal Agency :	N/R
TRI Reporter :	N/R
Facility Imp Water Flag :	Y
Current SNC Flag :	N
Indian County Flag :	N
Federal Flag :	N/R
US Mexico Border Flag :	N
Chesapeake Bay Flag :	N/R
AIR Flag :	N
NPDES Flag :	Y
SDWIS Flag :	N
RCRA Flag :	Y
TRI Flag :	N
GHG Flag :	N
Major Flag :	N/R
Active Flag :	Y
NAA Flag :	Y
Latitude :	34.03293

Map Id: 38
 Direction: SSE
 Distance: 0.638 mi., 3369 ft.
 Elevation: 855 ft.
 Relative: Lower

Site Name : C and R Sales Inc dba Kretzschmar Steel
 | C & R SALES INC/DBA KRETZSCHMAR
 STEEL | KRETZSCHMAR STEEL
 3750 S RIVERSIDE AVE
 COLTON | Colton, CA

Database(s) : [CALEPA SITES - CA, CIWQS - CA, ECHO,
 FRS, HAZMAT_SAN BERNARDINO
 COUNTY - CA, HAZNET - CA, HWG - CA,
 ICIS, INACTIVE PCS, NPDES - CA, PCS
 FACILITY, RCRA_NONGEN, RFR - CA]
(cont.)

EnviroSite ID: 497614
 EPA ID: N/R

ECHO (cont.)

Longitude : -117.36646
 Last Date in Agency List : 2021-04-16

FRS

Facility Name : C AND R SALES INC DBA KRETZSCHMAR STEEL
 Facility Address : 3750 S RIVERSIDE AVE, COLTON, CA 92324
 County : SAN BERNARDINO COUNTY

Site Details

Registry ID : 110070095168
 FRS Facility URL : [Click here for hyperlink provided by the agency.](#)
 Last Date in Agency List : 2021-05-03

Source Description

Source Description :

The NPDES module of the Compliance Information System (ICIS) tracks surface water permits issued under the Clean Water Act. Under NPDES, all facilities that discharge pollutants from any point source into waters of the United States are required to obtain a permit. The permit will likely contain limits on what can be discharged, impose monitoring and reporting requirements, and include other provisions to ensure that the discharge does not adversely affect water quality.

Source Description :

RCRAInfo is EPA's comprehensive information system that supports the Resource Conservation and Recovery Act (RCRA) of 1976 and the Hazardous and Solid Waste Amendments (HSWA) of 1984 through the tracking of events and activities related to facilities that generate, transport, and treat, store, or dispose of hazardous waste. RCRAInfo allows RCRA program staff to track the notification, permit, compliance, and corrective action activities required under RCRA. RCRAInfo also supports generation of the National Hazardous Waste Biennial Report. All generators and treatment, storage, and disposal facilities who handle hazardous waste are required to report to the EPA Administrator at least once every two years to support creation of the Biennial Report.

FRS Environmental Interest

Source and System ID : ICIS - CAZ461710
 ICIS - CAZ493733
 RCRAINFO - CAL000275297

Facility Name : KRETZSCHMAR STEEL
 Facility Address : 3750 S RIVERSIDE AVE, COLTON, CA 92324

Map Id: 38
 Direction: SSE
 Distance: 0.638 mi., 3369 ft.
 Elevation: 855 ft.
 Relative: Lower

Site Name : C and R Sales Inc dba Kretzschmar Steel
 | C & R SALES INC/DBA KRETZSCHMAR
 STEEL | KRETZSCHMAR STEEL
 3750 S RIVERSIDE AVE
 COLTON | Colton, CA

Database(s) : [CALEPA SITES - CA, CIWQS - CA, ECHO,
 FRS, HAZMAT_SAN BERNARDINO
 COUNTY - CA, HAZNET - CA, HWG - CA,
 ICIS, INACTIVE PCS, NPDES - CA, PCS
 FACILITY, RCRA_NONGEN, RFR - CA]
(cont.)

EnviroSite ID: 497614
 EPA ID: N/R

FRS (cont.)

County : SAN BERNARDINO COUNTY

Site Details

Registry ID : 110066184444
 FRS Facility URL : [Click here for hyperlink provided by the agency.](#)
 Last Date in Agency List : 2021-05-03

Source Description

Source Description :

The California Environmental Protection Agency (CalEPA) has recently implemented a new data warehouse system (nSite). This data warehouse combines and merges facility and site information from five different systems managed within CalEPA. The five systems are: California Environmental Reporting System (CERS), EnviroStor, GeoTracker, California Integrated Water Quality System (CIWQS), and Toxic Release Inventory (TRI).

FRS Environmental Interest

Source and System ID : CA-ENVIROVIEW - 42130

HAZMAT_SAN BERNARDINO COUNTY - CA

Facility Name : KRETZSCHMAR STEEL
 Facility Address : 3750 S RIVERSIDE AVE, COLTON, CA 92324

Expiration Date : 2021-10-31
 Facility ID : FA0004304
 Status : ACTIVE
 Permit ID : PT0022657
 PE : 4452
 Permit Description : CONDITIONALLY EXEMPT SM QTY GENERATOR
 Owner Information : TIM KRETZSCHMAR
 Mailing Contact Name : N/R
 Mailing Address 1 : 3750 SOUTH RIVERSIDE AVE, COLTON, CA 92324
 Mailing Address 2 : N/R
 Last Date in Agency List : 2021-06-19

Expiration Date : 2021-10-31
 Facility ID : FA0004304
 Status : ACTIVE
 Permit ID : PT0006211
 PE : 4242

Map Id: 38
 Direction: SSE
 Distance: 0.638 mi., 3369 ft.
 Elevation: 855 ft.
 Relative: Lower

Site Name : C and R Sales Inc dba Kretzschmar Steel
 | C & R SALES INC/DBA KRETZSCHMAR
 STEEL | KRETZSCHMAR STEEL
 3750 S RIVERSIDE AVE
 COLTON | Colton, CA

Database(s) : [CALEPA SITES - CA, CIWQS - CA, ECHO,
 FRS, HAZMAT_SAN BERNARDINO
 COUNTY - CA, HAZNET - CA, HWG - CA,
 ICIS, INACTIVE PCS, NPDES - CA, PCS
 FACILITY, RCRA_NONGEN, RFR - CA]
(cont.)

EnviroSite ID: 497614
 EPA ID: N/R

HAZMAT_SAN BERNARDINO COUNTY - CA **(cont.)**

Permit Description :	HAZARDOUS MATERIALS 1-3 CHEMICALS
Owner Information :	TIM KRETZSCHMAR
Mailing Contact Name :	N/R
Mailing Address 1 :	3750 SOUTH RIVERSIDE AVE, COLTON, CA 92324
Mailing Address 2 :	N/R
Last Date in Agency List :	2021-06-19

HAZNET - CA

Facility Name :	C & R SALES INC/DBA KRETZSCHMAR STEEL
Facility Address :	3750 S RIVERSIDE AVE, COLTON, CA 92324
County :	SAN BERNARDINO

Site Details

Generator EPA ID :	CAL000275297
Active :	Active
Category :	STATE
Facility Types :	N/R
Type :	PERMANENT
Contact Name :	N/R
Contact Phone :	N/R
Facility Mailing Address :	3750 S RIVERSIDE AVE, COLTON, CA 923243329
Latitude :	34.03379408
Longitude :	-117.36586108
Agency Hyperlink :	Click here for hyperlink provided by the agency.
Last Date in Agency List :	2021-07-08

HWG - CA

Facility Name :	C & R SALES INC/DBA KRETZSCHMAR STEEL
Facility Address :	3750 S RIVERSIDE AVE, COLTON, CA 92324
County :	SAN BERNARDINO

EPA ID :	CAL000275297
Status :	Active
Category :	STATE
Type :	PERMANENT
Facility Type :	N/R
Mailing Address :	3750 S RIVERSIDE AVE, COLTON, CA 923243329
Owner Name :	C&R SALES, INC
Owner Address :	3750 S RIVERSIDE AVE, COLTON, CA 923243329
Operator Name :	TIM KRETZSCHMAR
Operator Address :	3750 S RIVERSIDE AVE, COLTON, CA 92324
Latitude :	34.033794
Longitude :	-117.365861

Map Id: 38
 Direction: SSE
 Distance: 0.638 mi., 3369 ft.
 Elevation: 855 ft.
 Relative: Lower

Site Name : C and R Sales Inc dba Kretzschmar Steel
 | C & R SALES INC/DBA KRETZSCHMAR
 STEEL | KRETZSCHMAR STEEL
 3750 S RIVERSIDE AVE
 COLTON | Colton, CA

Database(s) : [CALEPA SITES - CA, CIWQS - CA, ECHO,
 FRS, HAZMAT_SAN BERNARDINO
 COUNTY - CA, HAZNET - CA, HWG - CA,
 ICIS, INACTIVE PCS, NPDES - CA, PCS
 FACILITY, RCRA_NONGEN, RFR - CA]
(cont.)

EnviroSite ID: 497614
 EPA ID: N/R

ICIS

Facility Name : C AND R SALES INC DBA KRETZSCHMAR STEEL
 Facility Address : 3750 S RIVERSIDE AVE, COLTON, CA 92324

Site Details

NPDES ID : CAZ461710
 ICIS Facility Interest ID : 3600733391
 Facility UIN : 110070095168
 Facility Type Code : Privately Owned Facility
 Impaired Waters : 303(D) Listed
 Latitude : 34.03293
 Longitude : -117.36646
 Last Date in Agency List : 2021-05-17

Facility NAICS

NAICS Code : N/R
 NAICS Description : N/R

Facility SIC

SIC Code : 3449
 SIC Description : Miscellaneous Metal Work

Site Details

NPDES ID : CAZ493733
 ICIS Facility Interest ID : 3600825943
 Facility UIN : 110070095168
 Facility Type Code : Privately Owned Facility
 Impaired Waters : 303(D) Listed
 Latitude : 34.03293
 Longitude : -117.36646
 Last Date in Agency List : 2021-05-17

Facility NAICS

NAICS Code : N/R
 NAICS Description : N/R

Map Id: 38
 Direction: SSE
 Distance: 0.638 mi., 3369 ft.
 Elevation: 855 ft.
 Relative: Lower

Site Name : C and R Sales Inc dba Kretzschmar Steel
 | C & R SALES INC/DBA KRETZSCHMAR
 STEEL | KRETZSCHMAR STEEL
 3750 S RIVERSIDE AVE
 COLTON | Colton, CA

Database(s) : [CALEPA SITES - CA, CIWQS - CA, ECHO,
 FRS, HAZMAT_SAN BERNARDINO
 COUNTY - CA, HAZNET - CA, HWG - CA,
 ICIS, INACTIVE PCS, NPDES - CA, PCS
 FACILITY, RCRA_NONGEN, RFR - CA]
(cont.)

Envirosite ID: 497614
 EPA ID: N/R

ICIS (cont.)

Facility SIC
 SIC Code : 3317
 SIC Description : Steel Pipe And Tubes

INACTIVE PCS

Issue Date : 2017-12-27
 Original Issue Date : 2017-12-27
 Effective Date : 2017-12-27
 Expiration Date : 2020-06-30
 Retirement Date : N/R
 Termination Date : N/R
 Issuing Agency : CA Waterboards
 Agency Type : State
 Activity ID : 3601329999
 External Permit Number : CAZ493733
 Facility Type Indicator : NON-POTW
 Permit Type : General Permit Covered Facility-NPDES)
 Major Minor Status : N
 Permit Status : Expired
 Total Design Flow Number : N/R
 Actual Average Flow Number : N/R
 State Water Body : N/R
 State Water Body Name : N/R
 Permit Name : C and R Sales Inc dba Kretzschmar Steel
 Permit Comp Status : Y
 RNC Tracking : Y
 Master External Permit Number : CAS000001
 TMDL Interface : N/R
 EDMR Authorization : N
 Pretreatment Indicator : N/R
 Last Date in Agency List : 2021-06-11

Issue Date : 2015-09-22
 Original Issue Date : 2015-09-22
 Effective Date : 2015-09-22
 Expiration Date : 2020-06-30
 Retirement Date : N/R
 Termination Date : 2018-02-01
 Issuing Agency : CA Waterboards
 Agency Type : State
 Activity ID : 3601112766
 External Permit Number : CAZ461710
 Facility Type Indicator : NON-POTW
 Permit Type : General Permit Covered Facility-NPDES)
 Major Minor Status : N
 Permit Status : Terminated
 Total Design Flow Number : N/R

Map Id: 38
 Direction: SSE
 Distance: 0.638 mi., 3369 ft.
 Elevation: 855 ft.
 Relative: Lower

Site Name : C and R Sales Inc dba Kretzschmar Steel
 | C & R SALES INC/DBA KRETZSCHMAR
 STEEL | KRETZSCHMAR STEEL
 3750 S RIVERSIDE AVE
 COLTON | Colton, CA

Database(s) : [CALEPA SITES - CA, CIWQS - CA, ECHO,
 FRS, HAZMAT_SAN BERNARDINO
 COUNTY - CA, HAZNET - CA, HWG - CA,
 ICIS, INACTIVE PCS, NPDES - CA, PCS
 FACILITY, RCRA_NONGEN, RFR - CA]
(cont.)

Envirosite ID: 497614
 EPA ID: N/R

INACTIVE PCS **(cont.)**

Actual Average Flow Number : N/R
 State Water Body : N/R
 State Water Body Name : N/R
 Permit Name : C and R Sales Inc dba Kretzschmar Steel
 Permit Comp Status : Y
 RNC Tracking : Y
 Master External Permit Number : CAS000001
 TMDL Interface : N/R
 EDMR Authorization : N
 Pretreatment Indicator : N/R
 Last Date in Agency List : 2021-06-11

NPDES - CA

Facility Name : C and R Sales Inc dba Kretzschmar Steel
 Facility Address : 3750 S Riverside Ave, Colton, 92324
 County : San Bernardino

Effective Date : 2017-12-27
 Adoption Date : N/R
 Expiration Date : N/R
 Termination Date : N/R
 Order Number : 97-03-DWQ
 NPDES Number : CAS000001
 WDID : 8 36NEC003895
 RM Status : Active
 Reg Meas ID : 493733
 Reg Meas Type : Enrollee
 Program : Industrial
 Facility Place ID : N/R
 Region Code : 8
 Discharger ID : 0
 Discharger : C and R Sales Inc dba Kretzschmar Steel
 Discharger Address : 3750 S Riverside Ave, Colton, California 92324
 Last Date in Agency List : 2021-07-05

PCS FACILITY

Issue Date : 2017-12-27
 Original Issue Date : 2017-12-27
 Effective Date : 2017-12-27
 Expiration Date : 2020-06-30
 Retirement Date : N/R
 Termination Date : N/R
 Issuing Agency : CA Waterboards
 Agency Type : State
 Activity ID : 3601329999
 External Permit Number : CAZ493733

Map Id: 38
 Direction: SSE
 Distance: 0.638 mi., 3369 ft.
 Elevation: 855 ft.
 Relative: Lower

EnviroSite ID: 497614
 EPA ID: N/R

Site Name : C and R Sales Inc dba Kretzschmar Steel
 | C & R SALES INC/DBA KRETZSCHMAR
 STEEL | KRETZSCHMAR STEEL
 3750 S RIVERSIDE AVE
 COLTON | Colton, CA

Database(s) : [CALEPA SITES - CA, CIWQS - CA, ECHO,
 FRS, HAZMAT_SAN BERNARDINO
 COUNTY - CA, HAZNET - CA, HWG - CA,
 ICIS, INACTIVE PCS, NPDES - CA, PCS
 FACILITY, RCRA_NONGEN, RFR - CA]
(cont.)

PCS FACILITY **(cont.)**

Facility Type Indicator : NON-POTW
 Permit Type : General Permit Covered Facility-NPDES)
 Major Minor Status : N
 Permit Status : Effective
 Total Design Flow Number : N/R
 Actual Average Flow Number : N/R
 State Water Body : N/R
 State Water Body Name : N/R
 Permit Name : C and R Sales Inc dba Kretzschmar Steel
 Permit Comp Status : Y
 RNC Tracking : Y
 Master External Permit Number : CAS000001
 TMDL Interface : N/R
 EDMR Authorization : N
 Pretreatment Indicator : N/R
 Last Date in Agency List : 2020-02-11

Issue Date : 2015-09-22
 Original Issue Date : 2015-09-22
 Effective Date : 2015-09-22
 Expiration Date : 2020-06-30
 Retirement Date : N/R
 Termination Date : N/R
 Issuing Agency : CA Waterboards
 Agency Type : State
 Activity ID : 3601112766
 External Permit Number : CAZ461710
 Facility Type Indicator : NON-POTW
 Permit Type : General Permit Covered Facility-NPDES)
 Major Minor Status : N
 Permit Status : Effective
 Total Design Flow Number : N/R
 Actual Average Flow Number : N/R
 State Water Body : N/R
 State Water Body Name : N/R
 Permit Name : C and R Sales Inc dba Kretzschmar Steel
 Permit Comp Status : Y
 RNC Tracking : Y
 Master External Permit Number : CAS000001
 TMDL Interface : N/R
 EDMR Authorization : N
 Pretreatment Indicator : N/R
 Last Date in Agency List : 2018-03-13

RCRA_NONGEN

Facility Name : C & R SALES INC/DBA KRETZSCHMAR STEEL
 Facility Address : 3750 S RIVERSIDE AVE, COLTON, CA 92324-3329

Map Id: 38
 Direction: SSE
 Distance: 0.638 mi., 3369 ft.
 Elevation: 855 ft.
 Relative: Lower

Site Name : C and R Sales Inc dba Kretzschmar Steel
 | C & R SALES INC/DBA KRETZSCHMAR
 STEEL | KRETZSCHMAR STEEL
 3750 S RIVERSIDE AVE
 COLTON | Colton, CA

Database(s) : [CALEPA SITES - CA, CIWQS - CA, ECHO,
 FRS, HAZMAT_SAN BERNARDINO
 COUNTY - CA, HAZNET - CA, HWG - CA,
 ICIS, INACTIVE PCS, NPDES - CA, PCS
 FACILITY, RCRA_NONGEN, RFR - CA]
(cont.)

EnviroSite ID: 497614
 EPA ID: N/R

RCRA_NONGEN (cont.)

County : SAN BERNARDINO

Date Form Received by Agency : 2003-10-03
 EPA ID : CAL000275297
 Mailing Address : 3750 S RIVERSIDE AVE, COLTON, CA 92324-3329
 Contact : TIM KRETZSCHMAR
 Contact Address : 3750 S RIVERSIDE AVE, COLTON, CA 92324
 Contact Country : N/R
 Contact Telephone : 951-686-6864
 Contact Email : DD@KSTEELREBAR.COM
 EPA Region : 09
 Land Type : Not Reported
 Source Type : Implementer
 Classification : Not a generator, verified
 Description : Not a generator, verified
 Last Date in Agency List : 2021-04-26

Owner/Operator Summary

Owner/Operator Name : C&R SALES, INC
 Owner/Operator Address : 3750 S RIVERSIDE AVE, COLTON, CA 92324-3329
 Owner/Operator Country : N/R
 Owner/Operator Telephone : 951-686-6864
 Owner/Operator Email : N/R
 Owner/Operator Fax : N/R
 Legal Status : Other land type
 Owner/Operator Type : Owner
 Owner/Operator Start Date : N/R
 Owner/Operator End Date : N/R

Owner/Operator Name : TIM KRETZSCHMAR
 Owner/Operator Address : 3750 S RIVERSIDE AVE, COLTON, CA 92324
 Owner/Operator Country : N/R
 Owner/Operator Telephone : 951-686-6864
 Owner/Operator Email : N/R
 Owner/Operator Fax : N/R
 Legal Status : Other land type
 Owner/Operator Type : Operator
 Owner/Operator Start Date : N/R
 Owner/Operator End Date : N/R

Handler Activities Summary

U.S. Importer of Hazardous Waste : N
 Mixed Waste (Haz. and Radioactive) : N

Map Id: 38
 Direction: SSE
 Distance: 0.638 mi., 3369 ft.
 Elevation: 855 ft.
 Relative: Lower

Site Name : C and R Sales Inc dba Kretzschmar Steel
 | C & R SALES INC/DBA KRETZSCHMAR
 STEEL | KRETZSCHMAR STEEL
 3750 S RIVERSIDE AVE
 COLTON | Colton, CA

Database(s) : [CALEPA SITES - CA, CIWQS - CA, ECHO,
 FRS, HAZMAT_SAN BERNARDINO
 COUNTY - CA, HAZNET - CA, HWG - CA,
 ICIS, INACTIVE PCS, NPDES - CA, PCS
 FACILITY, RCRA_NONGEN, RFR - CA]
(cont.)

EnviroSite ID: 497614
 EPA ID: N/R

RCRA_NONGEN (cont.)

Recycler of Hazardous Waste :	N
Transporter of Hazardous Waste :	N
Treater, Storer or Disposer of HW :	N
Underground Injection Activity :	N
On-site Burner Exemption :	N
Furnace Exemption :	N
Used Oil Fuel Burner :	N
Used Oil Processor :	N
Used Oil Refiner :	N
Used Oil Fuel Marketer to Burner :	N
Used Oil Specification Marketer :	N
Used Oil Transfer Facility :	N
Used Oil Transporter :	N

Notices of Violations Summary

Regulation Violated :	N
-----------------------	---

RFR - CA

Facility Name :	C and R Sales Inc dba Kretzschmar Steel
Facility Address :	3750 S Riverside Ave, Colton, CA 92324
County :	San Bernardino

Effective Date :	2017-12-27
Adoption Date :	N/R
Termination Date :	N/R
Expiration/Review Date :	N/R
NPDES Number :	CAS000001
Order Number :	2014-0057-DWQ
WDID :	8 36NEC003895
SIC/NAICS :	3317
Program :	INDSTW
Regulatory Measure Status :	Active
Regulatory Measure Type :	Storm water industrial
Place/Project Type :	Industrial - Steel Pipe and Tubes
Region :	8
Design Flow :	N/R
Major/Minor :	N/R
Complexity :	N/R
TTWQ :	N/R
Number of Enforcement Actions within Five Years:	N/R
Number of Violations within Five Years:	N/R
Agency :	C and R Sales Inc dba Kretzschmar Steel
Agency Address :	3750 S Riverside Ave, Colton, CA 92324
Latitude :	34.03293

Map Id: 38
Direction: SSE
Distance: 0.638 mi., 3369 ft.
Elevation: 855 ft.
Relative: Lower

Site Name : C and R Sales Inc dba Kretzschmar Steel
| C & R SALES INC/DBA KRETZSCHMAR
STEEL | KRETZSCHMAR STEEL
3750 S RIVERSIDE AVE
COLTON | Colton, CA

Database(s) : [CALEPA SITES - CA, CIWQS - CA, ECHO,
FRS, HAZMAT_SAN BERNARDINO
COUNTY - CA, HAZNET - CA, HWG - CA,
ICIS, INACTIVE PCS, NPDES - CA, PCS
FACILITY, RCRA_NONGEN, RFR - CA]
(cont.)

Envirosite ID: 497614
EPA ID: N/R

RFR - CA (cont.)

Longitude : -117.36646
Last Date in Agency List : 2021-03-30

Map Id: H39
Direction: NNW
Distance: 0.668 mi., 3528 ft.
Elevation: 987 ft.
Relative: Higher

Site Name : Pacific Steel Group | CMC REBAR
BLOOMINGTON | CMC REBAR
FABRICATORS
2755 S WILLOW AVE | 2755 South Willow
Ave | 2755 S Willow Ave 2755 S Willow
Ave
BLOOMINGTON | Bloomington | Rialto, CA
92316

Database(s) : [CALEPA SITES - CA, CIWQS - CA, ECHO,
FRS, HAZMAT_SAN BERNARDINO
COUNTY - CA, HAZNET - CA, HWG - CA,
ICIS, INACTIVE PCS, NPDES - CA, PCS
FACILITY, RCRA_NONGEN, RFR - CA]

Envirosite ID: 371275
EPA ID: N/R

CALEPA SITES - CA

Facility Name : CMC Rebar Bloomington
Facility Address : 2755 S Willow Ave, Bloomington, 92316

Site ID : 106956
EI ID : 92316CMCRB2755S
EI Description : Toxic Release Inventory
Latitude : 34.051670
Longitude : -117.373459
Agency Hyperlink : [Click here for hyperlink provided by the agency.](#)
Last Date in Agency List : 2021-04-29

Facility Name : CMC REBAR FABRICATORS
Facility Address : 2755 S. WILLOW AVENUE, BLOOMINGTON, 92316

Site ID : 20527
EI ID : 92335CMSTL10312
EI Description : Toxic Release Inventory
Latitude : 34.051907

Map Id: H39
 Direction: NNW
 Distance: 0.668 mi., 3528 ft.
 Elevation: 987 ft.
 Relative: Higher

Envirosite ID: 371275
 EPA ID: N/R

Site Name : Pacific Steel Group | CMC REBAR
 BLOOMINGTON | CMC REBAR
 FABRICATORS
 2755 S WILLOW AVE | 2755 South Willow
 Ave | 2755 S Willow Ave 2755 S Willow
 Ave
 BLOOMINGTON | Bloomington | Rialto, CA
 92316

Database(s) : [CALEPA SITES - CA, CIWQS - CA, ECHO,
 FRS, HAZMAT_SAN BERNARDINO
 COUNTY - CA, HAZNET - CA, HWG - CA,
 ICIS, INACTIVE PCS, NPDES - CA, PCS
 FACILITY, RCRA_NONGEN, RFR - CA]
(cont.)

CALEPA SITES - CA (cont.)

Longitude : -117.373594
 Agency Hyperlink : [Click here for hyperlink provided by the agency.](#)
 Last Date in Agency List : 2021-04-29

Facility Name : Pacific Steel Group
 Facility Address : 2755 S WILLOW AVE, BLOOMINGTON, 92316

Site ID : 434752
 EI ID : 10757293
 EI Description : Chemical Storage Facilities
 Latitude : 34.051823
 Longitude : -117.373607
 Agency Hyperlink : [Click here for hyperlink provided by the agency.](#)
 Last Date in Agency List : 2021-04-29

Site ID : 434752
 EI ID : 10757293
 EI Description : Hazardous Waste Generator
 Latitude : 34.051823
 Longitude : -117.373607
 Agency Hyperlink : [Click here for hyperlink provided by the agency.](#)
 Last Date in Agency List : 2021-04-29

Site ID : 434752
 EI ID : 863700
 EI Description : Industrial Facility Storm Water
 Latitude : 34.051823
 Longitude : -117.373607
 Agency Hyperlink : [Click here for hyperlink provided by the agency.](#)
 Last Date in Agency List : 2021-04-29

CIWQS - CA

Facility Name : CMC Rebar Bloomington
 Facility Address : 2755 South Willow Ave, Bloomington, CA 92316
 County : San Bernardino

Place ID : S805192
 Agency Name : Commercial Metals Company
 Last Date in Agency List : 2021-06-15

Map Id: H39
 Direction: NNW
 Distance: 0.668 mi., 3528 ft.
 Elevation: 987 ft.
 Relative: Higher

EnviroSite ID: 371275
 EPA ID: N/R

Site Name : Pacific Steel Group | CMC REBAR
 BLOOMINGTON | CMC REBAR
 FABRICATORS
 2755 S WILLOW AVE | 2755 South Willow
 Ave | 2755 S Willow Ave 2755 S Willow
 Ave
 BLOOMINGTON | Bloomington | Rialto, CA
 92316

Database(s) : [CALEPA SITES - CA, CIWQS - CA, ECHO,
 FRS, HAZMAT_SAN BERNARDINO
 COUNTY - CA, HAZNET - CA, HWG - CA,
 ICIS, INACTIVE PCS, NPDES - CA, PCS
 FACILITY, RCRA_NONGEN, RFR - CA]
(cont.)

CIWQS - CA (cont.)

Facility Name : Pacific Steel
 Facility Address : 2755 S Willow Avenue 2755 S Willow Avenue, Rialto, CA 92316
 County : San Bernardino

Place ID : S851152
 Agency Name : PSG Perris LLC
 Last Date in Agency List : 2021-06-15

Facility Name : Pacific Steel Group
 Facility Address : 2755 S Willow Ave 2755 S Willow Ave, Bloomington, CA 92316
 County : San Bernardino

Place ID : S863700
 Agency Name : Pacific Steel Group
 Last Date in Agency List : 2021-06-15

ECHO

Facility Name : CMC REBAR BLOOMINGTON
 Facility Address : 2755 S WILLOW AVE, BLOOMINGTON, CA 92316
 County : SAN BERNARDINO

Last Inspection Date : N/R
 Registry ID : 110024942712
 FIPS Code : 06071
 EPA Region : 09
 Inspection Count : 0
 Last Inspection Days : N/R
 Informal Count : 0
 Last Informal Action Date : N/R
 Formal Action Count : 0
 Last Formal Action Date : N/R
 Total Penalties : 0
 Penalty Count : N/R
 Last Penalty Date : N/R
 Last Penalty Amount : N/R
 QTRS IN NC : N/R
 Programs IN SNC : 0
 Current Compliance Status : N/R
 Three-Year Compliance Status : N/R
 Collection Method : ADDRESS MATCHING-HOUSE NUMBER
 Reference Point : CENTER OF A FACILITY OR STATION

Map Id: H39
 Direction: NNW
 Distance: 0.668 mi., 3528 ft.
 Elevation: 987 ft.
 Relative: Higher

EnviroSite ID: 371275
 EPA ID: N/R

Site Name : Pacific Steel Group | CMC REBAR
 BLOOMINGTON | CMC REBAR
 FABRICATORS
 2755 S WILLOW AVE | 2755 South Willow
 Ave | 2755 S Willow Ave 2755 S Willow
 Ave
 BLOOMINGTON | Bloomington | Rialto, CA
 92316

Database(s) : [CALEPA SITES - CA, CIWQS - CA, ECHO,
 FRS, HAZMAT_SAN BERNARDINO
 COUNTY - CA, HAZNET - CA, HWG - CA,
 ICIS, INACTIVE PCS, NPDES - CA, PCS
 FACILITY, RCRA_NONGEN, RFR - CA]
(cont.)

ECHO (cont.)

Accuracy Meters :	30
Derived Tribes :	San Manuel Band of Mission Indians, California - 10.6 mile(s), San Manuel Band of Mission Indians, California - 10.7 mile(s)
Derived HUC :	18070203
Derived WBD :	180702030804
Derived STCTY FIPS :	06071
Derived Zip :	92316
Derived CD113 :	35
Derived CB2010 :	060710040032000
MYRTK Universe :	NNN
NPDES IDs :	N/R
CWA Permit Types :	N/R
CWA Compliance Tracking :	N/R
CWA NAICS :	N/R
CWA SICS :	N/R
CWA Inspection Count :	N/R
CWA Last Inspection Days :	N/R
CWA Informal Count :	N/R
CWA Formal Action Count :	N/R
CWA Last Formal Action Date :	N/R
CWA Penalties :	N/R
CWA Last Penalty Date :	N/R
CWA Last Penalty Amount :	N/R
CWA Quarters IN NC :	N/R
CWA Current Compliance Status :	N/R
CWA Current SNC Flag :	N
CWA 13 Quarters Compliance Status :	N/R
CWA 13 Quarters Effluent Exceedances:	N/R
CWA Three-Year QNCR Codes :	N/R
DFR URL :	Click here for hyperlink provided by the agency.
Facility SIC :	3449
Facility NAICS :	332312 - Fabricated Structural Metal Manufacturing
Facility Last Inspection EPA Date :	N/R
Facility Last Inspection State Date :	N/R
Facility Last Formal Act EPA Date :	N/R
Facility Last Formal Act State Date :	N/R
Facility Last Informal Act EPA Date :	N/R
Facility Last Informal Act State Date:	N/R
Facility Federal Agency :	N/R
TRI Reporter :	N/R
Facility Imp Water Flag :	N/R
Current SNC Flag :	N
Indian County Flag :	N
Federal Flag :	N/R

Map Id: H39
 Direction: NNW
 Distance: 0.668 mi., 3528 ft.
 Elevation: 987 ft.
 Relative: Higher

EnviroSite ID: 371275
 EPA ID: N/R

Site Name : Pacific Steel Group | CMC REBAR
 BLOOMINGTON | CMC REBAR
 FABRICATORS
 2755 S WILLOW AVE | 2755 South Willow
 Ave | 2755 S Willow Ave 2755 S Willow
 Ave
 BLOOMINGTON | Bloomington | Rialto, CA
 92316

Database(s) : [CALEPA SITES - CA, CIWQS - CA, ECHO,
 FRS, HAZMAT_SAN BERNARDINO
 COUNTY - CA, HAZNET - CA, HWG - CA,
 ICIS, INACTIVE PCS, NPDES - CA, PCS
 FACILITY, RCRA_NONGEN, RFR - CA]
(cont.)

ECHO (cont.)

US Mexico Border Flag : N
 Chesapeake Bay Flag : N/R
 AIR Flag : N
 NPDES Flag : N
 SDWIS Flag : N
 RCRA Flag : N
 TRI Flag : N
 GHG Flag : N
 Major Flag : N/R
 Active Flag : N/R
 NAA Flag : Y
 Latitude : 34.05168
 Longitude : -117.37458
 Last Date in Agency List : 2021-04-16

Facility Name : PACIFIC STEEL GROUP
 Facility Address : 2755 S WILLOW AVE, BLOOMINGTON, CA 92316
 County : SAN BERNARDINO COUNTY

Last Inspection Date : N/R
 Registry ID : 110070252432
 FIPS Code : 06071
 EPA Region : 09
 Inspection Count : 0
 Last Inspection Days : N/R
 Informal Count : 0
 Last Informal Action Date : N/R
 Formal Action Count : 0
 Last Formal Action Date : N/R
 Total Penalties : 0
 Penalty Count : N/R
 Last Penalty Date : N/R
 Last Penalty Amount : N/R
 QTRS IN NC : 0
 Programs IN SNC : 0
 Current Compliance Status : No Violation Identified
 Three-Year Compliance Status : _____
 Collection Method : N/R
 Reference Point : N/R
 Accuracy Meters : N/R

Derived Tribes : San Manuel Band of Mission Indians, California - 10.6 mile(s), San
 Manuel Band of Mission Indians, California - 10.7 mile(s)

Map Id: H39
 Direction: NNW
 Distance: 0.668 mi., 3528 ft.
 Elevation: 987 ft.
 Relative: Higher

Site Name : Pacific Steel Group | CMC REBAR
 BLOOMINGTON | CMC REBAR
 FABRICATORS
 2755 S WILLOW AVE | 2755 South Willow
 Ave | 2755 S Willow Ave 2755 S Willow
 Ave
 BLOOMINGTON | Bloomington | Rialto, CA
 92316

Database(s) : [CALEPA SITES - CA, CIWQS - CA, ECHO,
 FRS, HAZMAT_SAN BERNARDINO
 COUNTY - CA, HAZNET - CA, HWG - CA,
 ICIS, INACTIVE PCS, NPDES - CA, PCS
 FACILITY, RCRA_NONGEN, RFR - CA]
(cont.)

EnviroSite ID: 371275
 EPA ID: N/R

ECHO (cont.)

Derived HUC :	18070203
Derived WBD :	180702030804
Derived STCTY FIPS :	06071
Derived Zip :	92316
Derived CD113 :	35
Derived CB2010 :	060710040032000
MYRTK Universe :	NNN
NPDES IDs :	CAZ497265
CWA Permit Types :	Minor
CWA Compliance Tracking :	On
CWA NAICS :	N/R
CWA SICs :	3449
CWA Inspection Count :	N/R
CWA Last Inspection Days :	N/R
CWA Informal Count :	N/R
CWA Formal Action Count :	N/R
CWA Last Formal Action Date :	N/R
CWA Penalties :	N/R
CWA Last Penalty Date :	N/R
CWA Last Penalty Amount :	N/R
CWA Quarters IN NC :	0
CWA Current Compliance Status :	No Violation Identified
CWA Current SNC Flag :	N
CWA 13 Quarters Compliance Status :	_____
CWA 13 Quarters Effluent Exceedances:	N/R
CWA Three-Year QNCR Codes :	N/R
DFR URL :	Click here for hyperlink provided by the agency.
Facility SIC :	3449
Facility NAICS :	332312 - Fabricated Structural Metal Manufacturing
Facility Last Inspection EPA Date :	N/R
Facility Last Inspection State Date :	N/R
Facility Last Formal Act EPA Date :	N/R
Facility Last Formal Act State Date :	N/R
Facility Last Informal Act EPA Date :	N/R
Facility Last Informal Act State Date:	N/R
Facility Federal Agency :	N/R
TRI Reporter :	N/R
Facility Imp Water Flag :	Y
Current SNC Flag :	N
Indian County Flag :	N
Federal Flag :	N/R
US Mexico Border Flag :	N
Chesapeake Bay Flag :	N/R
AIR Flag :	N
NPDES Flag :	Y
SDWIS Flag :	N

Map Id: H39
 Direction: NNW
 Distance: 0.668 mi., 3528 ft.
 Elevation: 987 ft.
 Relative: Higher

EnviroSite ID: 371275
 EPA ID: N/R

Site Name : Pacific Steel Group | CMC REBAR
 BLOOMINGTON | CMC REBAR
 FABRICATORS
 2755 S WILLOW AVE | 2755 South Willow
 Ave | 2755 S Willow Ave 2755 S Willow
 Ave
 BLOOMINGTON | Bloomington | Rialto, CA
 92316

Database(s) : [CALEPA SITES - CA, CIWQS - CA, ECHO,
 FRS, HAZMAT_SAN BERNARDINO
 COUNTY - CA, HAZNET - CA, HWG - CA,
 ICIS, INACTIVE PCS, NPDES - CA, PCS
 FACILITY, RCRA_NONGEN, RFR - CA]
(cont.)

ECHO (cont.)

RCRA Flag : Y
 TRI Flag : N
 GHG Flag : N
 Major Flag : N/R
 Active Flag : Y
 NAA Flag : Y
 Latitude : 34.051823
 Longitude : -117.373607
 Last Date in Agency List : 2021-04-16

FRS

Facility Name : CMC REBAR BLOOMINGTON
 Facility Address : 2755 S WILLOW AVE, BLOOMINGTON, CA 92316
 County : SAN BERNARDINO

Site Details

Registry ID : 110024942712
 FRS Facility URL : [Click here for hyperlink provided by the agency.](#)
 Last Date in Agency List : 2021-05-03

Source Description

Source Description : The California Environmental Protection Agency (CalEPA) has recently implemented a new data warehouse system (nSite). This data warehouse combines and merges facility and site information from five different systems managed within CalEPA. The five systems are: California Environmental Reporting System (CERS), EnviroStor, GeoTracker, California Integrated Water Quality System (CIWQS), and Toxic Release Inventory (TRI). TRIS is a publicly available EPA database reported annually by certain covered industry groups, as well as federal facilities. It contains information about more than 650 toxic chemicals that are being used, manufactured, treated, transported, or released into the environment, and includes information about waste management and pollution prevention activities.

FRS Environmental Interest

Source and System ID : CA-ENVIROVIEW - 106956
 TRIS - 92316CMCRB2755S

Map Id: H39
 Direction: NNW
 Distance: 0.668 mi., 3528 ft.
 Elevation: 987 ft.
 Relative: Higher

Site Name : Pacific Steel Group | CMC REBAR
 BLOOMINGTON | CMC REBAR
 FABRICATORS
 2755 S WILLOW AVE | 2755 South Willow
 Ave | 2755 S Willow Ave 2755 S Willow
 Ave
 BLOOMINGTON | Bloomington | Rialto, CA
 92316

Database(s) : [CALEPA SITES - CA, CIWQS - CA, ECHO,
 FRS, HAZMAT_SAN BERNARDINO
 COUNTY - CA, HAZNET - CA, HWG - CA,
 ICIS, INACTIVE PCS, NPDES - CA, PCS
 FACILITY, RCRA_NONGEN, RFR - CA]
(cont.)

EnviroSite ID: 371275
 EPA ID: N/R

FRS (cont.)

Facility Name : CMC REBAR FABRICATORS
 Facility Address : 2755 S. WILLOW AVENUE, BLOOMINGTON, CA 92316
 County : SAN BERNARDINO COUNT

Site Details

Registry ID : 110065586547
 FRS Facility URL : [Click here for hyperlink provided by the agency.](#)
 Last Date in Agency List : 2021-05-03

Source Description

Source Description :

The California Environmental Protection Agency (CalEPA) has recently implemented a new data warehouse system (nSite). This data warehouse combines and merges facility and site information from five different systems managed within CalEPA. The five systems are: California Environmental Reporting System (CERS), EnviroStor, GeoTracker, California Integrated Water Quality System (CIWQS), and Toxic Release Inventory (TRI).

FRS Environmental Interest

Source and System ID : CA-ENVIROVIEW - 20527

Facility Name : PACIFIC STEEL GROUP
 Facility Address : 2755 S WILLOW AVE, BLOOMINGTON, CA 92316
 County : SAN BERNARDINO COUNTY

Site Details

Registry ID : 110070252432
 FRS Facility URL : [Click here for hyperlink provided by the agency.](#)
 Last Date in Agency List : 2021-05-03

Source Description

Map Id: H39
 Direction: NNW
 Distance: 0.668 mi., 3528 ft.
 Elevation: 987 ft.
 Relative: Higher

Site Name : Pacific Steel Group | CMC REBAR
 BLOOMINGTON | CMC REBAR
 FABRICATORS
 2755 S WILLOW AVE | 2755 South Willow
 Ave | 2755 S Willow Ave 2755 S Willow
 Ave
 BLOOMINGTON | Bloomington | Rialto, CA
 92316

Database(s) : [CALEPA SITES - CA, CIWQS - CA, ECHO,
 FRS, HAZMAT_SAN BERNARDINO
 COUNTY - CA, HAZNET - CA, HWG - CA,
 ICIS, INACTIVE PCS, NPDES - CA, PCS
 FACILITY, RCRA_NONGEN, RFR - CA]
(cont.)

EnviroSite ID: 371275
EPA ID: N/R

FRS (cont.)

Source Description :

The NPDES module of the Compliance Information System (ICIS) tracks surface water permits issued under the Clean Water Act. Under NPDES, all facilities that discharge pollutants from any point source into waters of the United States are required to obtain a permit. The permit will likely contain limits on what can be discharged, impose monitoring and reporting requirements, and include other provisions to ensure that the discharge does not adversely affect water quality.

Source Description :

RCRAInfo is EPA's comprehensive information system that supports the Resource Conservation and Recovery Act (RCRA) of 1976 and the Hazardous and Solid Waste Amendments (HSWA) of 1984 through the tracking of events and activities related to facilities that generate, transport, and treat, store, or dispose of hazardous waste. RCRAInfo allows RCRA program staff to track the notification, permit, compliance, and corrective action activities required under RCRA. RCRAInfo also supports generation of the National Hazardous Waste Biennial Report. All generators and treatment, storage, and disposal facilities who handle hazardous waste are required to report to the EPA Administrator at least once every two years to support creation of the Biennial Report.

FRS Environmental Interest

Source and System ID : ICIS - CAZ497265
 RCRAINFO - CAL000420103

HAZMAT_SAN BERNARDINO COUNTY - CA

Facility Name : CMC REBAR FABRICATORS
 Facility Address : 2755 S WILLOW AVE, BLOOMINGTON, CA 92316

Expiration Date : 2014-03-31
 Facility ID : FA0009577
 Status : INACTIVE
 Permit ID : PT0016426
 PE : 4420
 Permit Description : SPECIAL GENERATOR
 Owner Information : CMS STEEL FABRICATORS INC
 Mailing Contact Name : ACCOUNTS PAYABLE DEPT
 Mailing Address 1 : P.O. BOX 11117, SAN BERNARDINO, CA 92423
 Mailing Address 2 : N/R
 Last Date in Agency List : 2021-06-19

Expiration Date : 2014-03-31
 Facility ID : FA0009577

Map Id: H39
 Direction: NNW
 Distance: 0.668 mi., 3528 ft.
 Elevation: 987 ft.
 Relative: Higher

Site Name : Pacific Steel Group | CMC REBAR
 BLOOMINGTON | CMC REBAR
 FABRICATORS
 2755 S WILLOW AVE | 2755 South Willow
 Ave | 2755 S Willow Ave 2755 S Willow
 Ave
 BLOOMINGTON | Bloomington | Rialto, CA
 92316

Database(s) : [CALEPA SITES - CA, CIWQS - CA, ECHO,
 FRS, HAZMAT_SAN BERNARDINO
 COUNTY - CA, HAZNET - CA, HWG - CA,
 ICIS, INACTIVE PCS, NPDES - CA, PCS
 FACILITY, RCRA_NONGEN, RFR - CA]
(cont.)

EnviroSite ID: 371275
 EPA ID: N/R

HAZMAT_SAN BERNARDINO COUNTY - CA **(cont.)**

Status : INACTIVE
 Permit ID : PT0016425
 PE : 4210
 Permit Description : SPECIAL HANDLER
 Owner Information : CMS STEEL FABRICATORS INC
 Mailing Contact Name : ACCOUNTS PAYABLE DEPT
 Mailing Address 1 : P.O. BOX 11117, SAN BERNARDINO, CA 92423
 Mailing Address 2 : N/R
 Last Date in Agency List : 2021-06-19

Facility Name : Pacific Steel Group
 Facility Address : 2755 S Willow Ave, Bloomington, CA 92316

Expiration Date : 2021-02-28
 Facility ID : FA0017763
 Status : ACTIVE
 Permit ID : PT0038457
 PE : 4243
 Permit Description : HAZARDOUS MATERIALS 4-10 CHEMICALS
 Owner Information : Pacific Steel Group
 Mailing Contact Name : d.henderson@pacificsteelgroup.com
 Mailing Address 1 : 4805 Murphy Canyon Rd, San Diego, CA 92123
 Mailing Address 2 : N/R
 Last Date in Agency List : 2020-03-17

Expiration Date : 2021-02-28
 Facility ID : FA0017763
 Status : ACTIVE
 Permit ID : PT0038458
 PE : 4453
 Permit Description : SMALL QUANTITY GENERATOR
 Owner Information : Pacific Steel Group
 Mailing Contact Name : d.henderson@pacificsteelgroup.com
 Mailing Address 1 : 4805 Murphy Canyon Rd, San Diego, CA 92123
 Mailing Address 2 : N/R
 Last Date in Agency List : 2020-03-17

Facility Name : PACIFIC STEEL GROUP
 Facility Address : 2755 S WILLOW AVE, BLOOMINGTON, CA 92316

Map Id: H39
 Direction: NNW
 Distance: 0.668 mi., 3528 ft.
 Elevation: 987 ft.
 Relative: Higher

Envirosite ID: 371275
 EPA ID: N/R

Site Name : Pacific Steel Group | CMC REBAR
 BLOOMINGTON | CMC REBAR
 FABRICATORS
 2755 S WILLOW AVE | 2755 South Willow
 Ave | 2755 S Willow Ave 2755 S Willow
 Ave
 BLOOMINGTON | Bloomington | Rialto, CA
 92316

Database(s) : [CALEPA SITES - CA, CIWQS - CA, ECHO,
 FRS, HAZMAT_SAN BERNARDINO
 COUNTY - CA, HAZNET - CA, HWG - CA,
 ICIS, INACTIVE PCS, NPDES - CA, PCS
 FACILITY, RCRA_NONGEN, RFR - CA]
(cont.)

HAZMAT_SAN BERNARDINO COUNTY - CA **(cont.)**

Expiration Date : 2022-02-28
 Facility ID : FA0017763
 Status : ACTIVE
 Permit ID : PT0038457
 PE : 4243
 Permit Description : HAZARDOUS MATERIALS 4-10 CHEMICALS
 Owner Information : Pacific Steel Group
 Mailing Contact Name : ACCOUNTSPAYABLE@PACIFICSTEELGROUP.COM
 Mailing Address 1 : 4805 Murphy Canyon Rd, San Diego, CA 92123
 Mailing Address 2 : N/R
 Last Date in Agency List : 2021-06-19

Expiration Date : 2022-02-28
 Facility ID : FA0017763
 Status : ACTIVE
 Permit ID : PT0038458
 PE : 4453
 Permit Description : SMALL QUANTITY GENERATOR
 Owner Information : Pacific Steel Group
 Mailing Contact Name : ACCOUNTSPAYABLE@PACIFICSTEELGROUP.COM
 Mailing Address 1 : 4805 Murphy Canyon Rd, San Diego, CA 92123
 Mailing Address 2 : N/R
 Last Date in Agency List : 2021-06-19

HAZNET - CA

Facility Name : CMC REBAR FABRICATORS
 Facility Address : 2755 S WILLOW AVE, BLOOMINGTON, CA 92316
 County : SAN BERNARDINO

Site Details

Generator EPA ID : CAL000292692
 Active : Inactive
 Category : STATE
 Facility Types : N/R
 Type : PERMANENT
 Contact Name : N/R
 Contact Phone : N/R
 Facility Mailing Address : PO BOX 11117, SAN BERNARDINO, CA 924230000
 Latitude : 34.05096974
 Longitude : -117.37451994
 Agency Hyperlink : [Click here for hyperlink provided by the agency.](#)
 Last Date in Agency List : 2021-07-08

Map Id: H39
 Direction: NNW
 Distance: 0.668 mi., 3528 ft.
 Elevation: 987 ft.
 Relative: Higher

EnviroSite ID: 371275
 EPA ID: N/R

Site Name : Pacific Steel Group | CMC REBAR
 BLOOMINGTON | CMC REBAR
 FABRICATORS
 2755 S WILLOW AVE | 2755 South Willow
 Ave | 2755 S Willow Ave 2755 S Willow
 Ave
 BLOOMINGTON | Bloomington | Rialto, CA
 92316

Database(s) : [CALEPA SITES - CA, CIWQS - CA, ECHO,
 FRS, HAZMAT_SAN BERNARDINO
 COUNTY - CA, HAZNET - CA, HWG - CA,
 ICIS, INACTIVE PCS, NPDES - CA, PCS
 FACILITY, RCRA_NONGEN, RFR - CA]
(cont.)

HAZNET - CA (cont.)

Waste Generator Details
 State Waste :

2011: 352 - Other organic solids, 0.4 tons to CAD982444481
 2010: 352 - Other organic solids, 0.25 tons to CAD982444481
 2008: 223 - Unspecified oil-containing waste, 0.25 tons to
 CAD980884183
 2007: 223 - Unspecified oil-containing waste, 0.65 tons to
 CAD980884183
 2006: 223 - Unspecified oil-containing waste, 0.125 tons to
 CAD980884183
 2006: 223 - Unspecified oil-containing waste, 0.25 tons to
 CAD980884183
 2005: 223 - Unspecified oil-containing waste, 0.125 tons to
 CAD980884183

Facility Name :
 Facility Address :
 County :

PACIFIC STEEL GROUP
 2755 S WILLOW AVE, BLOOMINGTON, CA 92316
 SAN BERNARDINO

Site Details

Generator EPA ID : CAL000420103
 Active : Active
 Category : STATE
 Facility Types : N/R
 Type : PERMANENT
 Contact Name : N/R
 Contact Phone : N/R
 Facility Mailing Address : 4805 MURPHY CANYON RD, SAN DIEGO, CA 92123
 Latitude : 34.05212100
 Longitude : -117.37372050
 Agency Hyperlink : [Click here for hyperlink provided by the agency.](#)
 Last Date in Agency List : 2021-07-08

Waste Generator Details
 State Waste :

2019: 223 - Unspecified oil-containing waste, 0.72500 tons to
 AZR000520304
 2018: 223 - Unspecified oil-containing waste, 0.55000 tons to
 AZR000520304
 2017: 331 - Off-specification, aged or surplus organics, 0.3 tons to
 AZR000501510
 2017: 223 - Unspecified oil-containing waste, 0.6 tons to AZR000501510

Map Id: H39
 Direction: NNW
 Distance: 0.668 mi., 3528 ft.
 Elevation: 987 ft.
 Relative: Higher

EnviroSite ID: 371275
 EPA ID: N/R

Site Name : Pacific Steel Group | CMC REBAR
 BLOOMINGTON | CMC REBAR
 FABRICATORS
 2755 S WILLOW AVE | 2755 South Willow
 Ave | 2755 S Willow Ave 2755 S Willow
 Ave
 BLOOMINGTON | Bloomington | Rialto, CA
 92316

Database(s) : [CALEPA SITES - CA, CIWQS - CA, ECHO,
 FRS, HAZMAT_SAN BERNARDINO
 COUNTY - CA, HAZNET - CA, HWG - CA,
 ICIS, INACTIVE PCS, NPDES - CA, PCS
 FACILITY, RCRA_NONGEN, RFR - CA]
(cont.)

HWG - CA

Facility Name : CMC REBAR FABRICATORS
 Facility Address : 2755 S WILLOW AVE, BLOOMINGTON, CA 92316
 County : SAN BERNARDINO

EPA ID : CAL000292692
 Status : Inactive
 Category : STATE
 Type : PERMANENT
 Facility Type : N/R
 Mailing Address : PO BOX 11117, SAN BERNARDINO, CA 924230000
 Owner Name : CMC STEEL FABRICATORS INC
 Owner Address : 1 STEEL MILL DR, SEGUIN, TX 781550000
 Operator Name : EDUARDO A. MEDINA
 Operator Address : 12451 ARROW ROUTE, RANCHO CUCAMONGA, CA 917390000
 Latitude : 34.05097
 Longitude : -117.37452

Facility Name : PACIFIC STEEL GROUP
 Facility Address : 2755 S WILLOW AVE, BLOOMINGTON, CA 92316
 County : SAN BERNARDINO

EPA ID : CAL000420103
 Status : Active
 Category : STATE
 Type : PERMANENT
 Facility Type : N/R
 Mailing Address : 4805 MURPHY CANYON RD, SAN DIEGO, CA 92123
 Owner Name : PACIFIC STEEL GROUP
 Owner Address : 4805 MURPHY CANYON RD, SAN DIEGO, CA 92123
 Operator Name : STEVE HEINEN
 Operator Address : 4805 MURPHY CANYON RD, SAN DIEGO, CA 921230000
 Latitude : 34.052121
 Longitude : -117.373721

ICIS

Facility Name : PACIFIC STEEL GROUP
 Facility Address : 2755 S WILLOW AVE, BLOOMINGTON, CA 92316

Map Id: H39
 Direction: NNW
 Distance: 0.668 mi., 3528 ft.
 Elevation: 987 ft.
 Relative: Higher

EnviroSite ID: 371275
 EPA ID: N/R

Site Name : Pacific Steel Group | CMC REBAR
 BLOOMINGTON | CMC REBAR
 FABRICATORS
 2755 S WILLOW AVE | 2755 South Willow
 Ave | 2755 S Willow Ave 2755 S Willow
 Ave
 BLOOMINGTON | Bloomington | Rialto, CA
 92316

Database(s) : [CALEPA SITES - CA, CIWQS - CA, ECHO,
 FRS, HAZMAT_SAN BERNARDINO
 COUNTY - CA, HAZNET - CA, HWG - CA,
 ICIS, INACTIVE PCS, NPDES - CA, PCS
 FACILITY, RCRA_NONGEN, RFR - CA]
(cont.)

ICIS (cont.)

Site Details

NPDES ID :	CAZ497265
ICIS Facility Interest ID :	3600893608
Facility UIN :	110070252432
Facility Type Code :	Privately Owned Facility
Impaired Waters :	303(D) Listed
Latitude :	34.051823
Longitude :	-117.373607
Last Date in Agency List :	2021-05-17

Facility NAICS

NAICS Code :	N/R
NAICS Description :	N/R

Facility SIC

SIC Code :	3449
SIC Description :	Miscellaneous Metal Work

INACTIVE PCS

Issue Date :	2018-06-18
Original Issue Date :	2018-06-18
Effective Date :	2018-06-18
Expiration Date :	2020-06-30
Retirement Date :	N/R
Termination Date :	N/R
Issuing Agency :	CA Waterboards
Agency Type :	State
Activity ID :	3601471888
External Permit Number :	CAZ497265
Facility Type Indicator :	NON-POTW
Permit Type :	General Permit Covered Facility-NPDES)
Major Minor Status :	N
Permit Status :	Expired
Total Design Flow Number :	N/R
Actual Average Flow Number :	N/R
State Water Body :	N/R
State Water Body Name :	N/R
Permit Name :	Pacific Steel Group
Permit Comp Status :	Y
RNC Tracking :	Y
Master External Permit Number :	CAS000001

Map Id: H39
 Direction: NNW
 Distance: 0.668 mi., 3528 ft.
 Elevation: 987 ft.
 Relative: Higher

Site Name : Pacific Steel Group | CMC REBAR
 BLOOMINGTON | CMC REBAR
 FABRICATORS
 2755 S WILLOW AVE | 2755 South Willow
 Ave | 2755 S Willow Ave 2755 S Willow
 Ave
 BLOOMINGTON | Bloomington | Rialto, CA
 92316

Database(s) : [CALEPA SITES - CA, CIWQS - CA, ECHO,
 FRS, HAZMAT_SAN BERNARDINO
 COUNTY - CA, HAZNET - CA, HWG - CA,
 ICIS, INACTIVE PCS, NPDES - CA, PCS
 FACILITY, RCRA_NONGEN, RFR - CA]
(cont.)

Envirosite ID: 371275
 EPA ID: N/R

INACTIVE PCS (cont.)

TMDL Interface : N/R
 EDMR Authorization : N
 Pretreatment Indicator : N/R
 Last Date in Agency List : 2021-06-11

NPDES - CA

Facility Name : CMC Rebar Bloomington
 Facility Address : 2755 South Willow Ave, Bloomington, 92316
 County : San Bernardino

Effective Date : 2010-09-13
 Adoption Date : N/R
 Expiration Date : N/R
 Termination Date : 2014-11-04
 Order Number : 97-03-DWQ
 NPDES Number : CAS000001
 WDID : 8 36I022818
 RM Status : Terminated
 Reg Meas ID : 406674
 Reg Meas Type : Enrollee
 Program : Industrial
 Facility Place ID : N/R
 Region Code : 8
 Discharger ID : 0
 Discharger : Commercial Metals Company
 Discharger Address : PO Box 6129, Mesa, Arizona 85216
 Last Date in Agency List : 2017-10-05

Facility Name : Pacific Steel
 Facility Address : 2755 S Willow Avenue, Rialto, 92316
 County : San Bernardino

Effective Date : 2016-11-18
 Adoption Date : N/R
 Expiration Date : N/R
 Termination Date : 2017-12-22
 Order Number : 2009-0009-DWQ
 NPDES Number : CAS000002
 WDID : 8 36C378190
 RM Status : Terminated
 Reg Meas ID : 480505
 Reg Meas Type : Enrollee

Map Id: H39
 Direction: NNW
 Distance: 0.668 mi., 3528 ft.
 Elevation: 987 ft.
 Relative: Higher

EnviroSite ID: 371275
 EPA ID: N/R

Site Name : Pacific Steel Group | CMC REBAR
 BLOOMINGTON | CMC REBAR
 FABRICATORS
 2755 S WILLOW AVE | 2755 South Willow
 Ave | 2755 S Willow Ave 2755 S Willow
 Ave
 BLOOMINGTON | Bloomington | Rialto, CA
 92316

Database(s) : [CALEPA SITES - CA, CIWQS - CA, ECHO,
 FRS, HAZMAT_SAN BERNARDINO
 COUNTY - CA, HAZNET - CA, HWG - CA,
 ICIS, INACTIVE PCS, NPDES - CA, PCS
 FACILITY, RCRA_NONGEN, RFR - CA]
(cont.)

NPDES - CA (cont.)

Program : Construction
 Facility Place ID : N/R
 Region Code : 8
 Discharger ID : 0
 Discharger : PSG Perris LLC
 Discharger Address : 2755 S Willow Avenue, Bloomington, California 92316
 Last Date in Agency List : 2021-01-23

Facility Name : Pacific Steel Group
 Facility Address : 2755 S Willow Ave, Bloomington, 92316
 County : San Bernardino

Effective Date : 2018-06-18
 Adoption Date : N/R
 Expiration Date : N/R
 Termination Date : N/R
 Order Number : 97-03-DWQ
 NPDES Number : CAS000001
 WDID : 8 36I027765
 RM Status : Active
 Reg Meas ID : 497265
 Reg Meas Type : Enrollee
 Program : Industrial
 Facility Place ID : N/R
 Region Code : 8
 Discharger ID : 0
 Discharger : Pacific Steel Group
 Discharger Address : 2755 S Willow Ave, Bloomington, California 92316
 Last Date in Agency List : 2021-07-05

PCS FACILITY

Issue Date : 2018-06-18
 Original Issue Date : 2018-06-18
 Effective Date : 2018-06-18
 Expiration Date : 2020-06-30
 Retirement Date : N/R
 Termination Date : N/R
 Issuing Agency : CA Waterboards
 Agency Type : State
 Activity ID : 3601471888
 External Permit Number : CAZ497265
 Facility Type Indicator : NON-POTW
 Permit Type : General Permit Covered Facility-NPDES)

Map Id: H39
 Direction: NNW
 Distance: 0.668 mi., 3528 ft.
 Elevation: 987 ft.
 Relative: Higher

Envirosite ID: 371275
 EPA ID: N/R

Site Name : Pacific Steel Group | CMC REBAR
 BLOOMINGTON | CMC REBAR
 FABRICATORS
 2755 S WILLOW AVE | 2755 South Willow
 Ave | 2755 S Willow Ave 2755 S Willow
 Ave
 BLOOMINGTON | Bloomington | Rialto, CA
 92316

Database(s) : [CALEPA SITES - CA, CIWQS - CA, ECHO,
 FRS, HAZMAT_SAN BERNARDINO
 COUNTY - CA, HAZNET - CA, HWG - CA,
 ICIS, INACTIVE PCS, NPDES - CA, PCS
 FACILITY, RCRA_NONGEN, RFR - CA]
(cont.)

PCS FACILITY (cont.)

Major Minor Status :	N
Permit Status :	Effective
Total Design Flow Number :	N/R
Actual Average Flow Number :	N/R
State Water Body :	N/R
State Water Body Name :	N/R
Permit Name :	Pacific Steel Group
Permit Comp Status :	Y
RNC Tracking :	Y
Master External Permit Number :	CAS000001
TMDL Interface :	N/R
EDMR Authorization :	N
Pretreatment Indicator :	N/R
Last Date in Agency List :	2020-02-11

RCRA_NONGEN

Facility Name :	PACIFIC STEEL GROUP
Facility Address :	2755 S WILLOW AVE, BLOOMINGTON, CA 92316
County :	SAN BERNARDINO
Date Form Received by Agency :	2016-09-09
EPA ID :	CAL000420103
Mailing Address :	4805 MURPHY CANYON RD, SAN DIEGO, CA 92123
Contact :	STEVE HEINEN
Contact Address :	4805 MURPHY CANYON RD, SAN DIEGO, CA 92123-0000
Contact Country :	N/R
Contact Telephone :	619-433-5809
Contact Email :	S.HEINEN@PACIFICSTEELGROUP.COM
EPA Region :	09
Land Type :	Not Reported
Source Type :	Implementer
Classification :	Not a generator, verified
Description :	Not a generator, verified
Last Date in Agency List :	2021-04-26

Owner/Operator Summary

Owner/Operator Name :	PACIFIC STEEL GROUP
Owner/Operator Address :	4805 MURPHY CANYON RD, SAN DIEGO, CA 92123
Owner/Operator Country :	N/R
Owner/Operator Telephone :	858-251-1100
Owner/Operator Email :	N/R
Owner/Operator Fax :	N/R

Map Id: H39
 Direction: NNW
 Distance: 0.668 mi., 3528 ft.
 Elevation: 987 ft.
 Relative: Higher

Envirosite ID: 371275
 EPA ID: N/R

Site Name : Pacific Steel Group | CMC REBAR
 BLOOMINGTON | CMC REBAR
 FABRICATORS
 2755 S WILLOW AVE | 2755 South Willow
 Ave | 2755 S Willow Ave 2755 S Willow
 Ave
 BLOOMINGTON | Bloomington | Rialto, CA
 92316

Database(s) : [CALEPA SITES - CA, CIWQS - CA, ECHO,
 FRS, HAZMAT_SAN BERNARDINO
 COUNTY - CA, HAZNET - CA, HWG - CA,
 ICIS, INACTIVE PCS, NPDES - CA, PCS
 FACILITY, RCRA_NONGEN, RFR - CA]
(cont.)

RCRA_NONGEN (cont.)

Legal Status :	Other land type
Owner/Operator Type :	Owner
Owner/Operator Start Date :	N/R
Owner/Operator End Date :	N/R

Owner/Operator Name :	STEVE HEINEN
Owner/Operator Address :	4805 MURPHY CANYON RD, SAN DIEGO, CA 92123-0000
Owner/Operator Country :	N/R
Owner/Operator Telephone :	619-433-5809
Owner/Operator Email :	N/R
Owner/Operator Fax :	N/R
Legal Status :	Other land type
Owner/Operator Type :	Operator
Owner/Operator Start Date :	N/R
Owner/Operator End Date :	N/R

Handler Activities Summary

U.S. Importer of Hazardous Waste :	N
Mixed Waste (Haz. and Radioactive) :	N
Recycler of Hazardous Waste :	N
Transporter of Hazardous Waste :	N
Treater, Storer or Disposer of HW :	N
Underground Injection Activity :	N
On-site Burner Exemption :	N
Furnace Exemption :	N
Used Oil Fuel Burner :	N
Used Oil Processor :	N
Used Oil Refiner :	N
Used Oil Fuel Marketer to Burner :	N
Used Oil Specification Marketer :	N
Used Oil Transfer Facility :	N
Used Oil Transporter :	N

Notices of Violations Summary

Regulation Violated :	N
-----------------------	---

RFR - CA

Facility Name :	CMC Rebar Bloomington
Facility Address :	2755 South Willow Ave, Bloomington, CA 92316
County :	San Bernardino

Map Id: H39
 Direction: NNW
 Distance: 0.668 mi., 3528 ft.
 Elevation: 987 ft.
 Relative: Higher

EnviroSite ID: 371275
 EPA ID: N/R

Site Name : Pacific Steel Group | CMC REBAR
 BLOOMINGTON | CMC REBAR
 FABRICATORS
 2755 S WILLOW AVE | 2755 South Willow
 Ave | 2755 S Willow Ave 2755 S Willow
 Ave
 BLOOMINGTON | Bloomington | Rialto, CA
 92316

Database(s) : [CALEPA SITES - CA, CIWQS - CA, ECHO,
 FRS, HAZMAT_SAN BERNARDINO
 COUNTY - CA, HAZNET - CA, HWG - CA,
 ICIS, INACTIVE PCS, NPDES - CA, PCS
 FACILITY, RCRA_NONGEN, RFR - CA]
(cont.)

RFR - CA (cont.)

Effective Date : 2010-09-13
 Adoption Date : N/R
 Termination Date : N/R
 Expiration/Review Date : N/R
 NPDES Number : CAS000001
 Order Number : 97-03DW
 WDID : 8 36I022818
 SIC/NAICS : 3449
 Program : INDSTW
 Regulatory Measure Status : Active
 Regulatory Measure Type : Storm water industrial
 Place/Project Type : Industrial - Miscellaneous Structural Metal Work
 Region : 8
 Design Flow : N/R
 Major/Minor : N/R
 Complexity : N/R
 TTWQ : N/R
 Number of Enforcement Actions within
 Five Years: 4
 Number of Violations within Five Years: 3
 Agency : Commercial Metals Company
 Agency Address : 6565 N Macarthur Blvd Suite 800, Irving, TX 75039
 Latitude : 34.07029
 Longitude : -117.39588
 Last Date in Agency List : 2014-03-13

Facility Name : Pacific Steel
 Facility Address : 2755 S Willow Avenue 2755 S Willow Avenue, Rialto, CA 92316, Rialto,
 CA 92316
 County : San Bernardino

Effective Date : 2016-11-18
 Adoption Date : N/R
 Termination Date : N/R
 Expiration/Review Date : N/R
 NPDES Number : CAS000002
 Order Number : 2009-0009-DWQ
 WDID : 6B36C378190
 SIC/NAICS : N/R
 Program : CONSTW
 Regulatory Measure Status : Active
 Regulatory Measure Type : Storm water construction

Map Id: H39
 Direction: NNW
 Distance: 0.668 mi., 3528 ft.
 Elevation: 987 ft.
 Relative: Higher

EnviroSite ID: 371275
 EPA ID: N/R

Site Name : Pacific Steel Group | CMC REBAR
 BLOOMINGTON | CMC REBAR
 FABRICATORS
 2755 S WILLOW AVE | 2755 South Willow
 Ave | 2755 S Willow Ave 2755 S Willow
 Ave
 BLOOMINGTON | Bloomington | Rialto, CA
 92316

Database(s) : [CALEPA SITES - CA, CIWQS - CA, ECHO,
 FRS, HAZMAT_SAN BERNARDINO
 COUNTY - CA, HAZNET - CA, HWG - CA,
 ICIS, INACTIVE PCS, NPDES - CA, PCS
 FACILITY, RCRA_NONGEN, RFR - CA]
(cont.)

RFR - CA (cont.)

Place/Project Type : Construction - Commercial
 Region : 6V
 Design Flow : N/R
 Major/Minor : N/R
 Complexity : N/R
 TTWQ : N/R
 Number of Enforcement Actions within
 Five Years: N/R
 Number of Violations within Five Years: N/R
 Agency : PSG Perris LLC
 Agency Address : 2755 S Willow Avenue, Bloomington, CA 92316
 Latitude : 34.854428
 Longitude : -117.081501
 Last Date in Agency List : 2017-01-02

Facility Name : Pacific Steel Group
 Facility Address : 2755 S Willow Ave 2755 S Willow Ave, Bloomington, CA 92316
 County : San Bernardino

Effective Date : 2018-06-18
 Adoption Date : N/R
 Termination Date : N/R
 Expiration/Review Date : N/R
 NPDES Number : CAS000001
 Order Number : 2014-0057-DWQ
 WDID : 8 36I027765
 SIC/NAICS : 3449
 Program : INDSTW
 Regulatory Measure Status : Active
 Regulatory Measure Type : Storm water industrial
 Place/Project Type : Industrial - Miscellaneous Structural Metal Work
 Region : 8
 Design Flow : N/R
 Major/Minor : N/R
 Complexity : N/R
 TTWQ : N/R
 Number of Enforcement Actions within
 Five Years: N/R
 Number of Violations within Five Years: N/R
 Agency : Pacific Steel Group
 Agency Address : 2755 S Willow Ave, Bloomington, CA 92316
 Latitude : 34.051823
 Longitude : -117.373607
 Last Date in Agency List : 2021-03-30

Map Id: H40
 Direction: NNW
 Distance: 0.683 mi., 3607 ft.
 Elevation: 988 ft.
 Relative: Higher

Site Name : Dura Technologies Inc
 2720 S WILLOW AVE A | 2720 S WILLOW AVE BLDG A | 2720 SOUTH WILLOW AVE BLOOMINGTON | Bloomington | RIALTO, CA

Database(s) : [BRS, CALEPA SITES - CA, CIWQS - CA, ECHO, FRS, HAZNET - CA, HIST CHMIRS - CA, HWG - CA, ICIS, INACTIVE PCS, MANIFEST - IN, NPDES - CA, PCS FACILITY, RCRA_LQG, RFR - CA, TRIS]

EnviroSite ID: 360398
 EPA ID: N/R

BRS

Facility Name : DURA TECHNOLOGIES INC
 Facility Address : 2720 SOUTH WILLOW AVE, RIALTO, CA 92316-0000
 County : SAN BERNARDINO

Site Details

Date Form Received by Agency : 2018-02-27
 EPA ID : CAD982520090
 Mailing Address : 2720 SOUTH WILLOW AVE, RIALTO, CA 92316-0000
 Contact : WALLY KESER
 Contact Address : 2720 SOUTH WILLOW AVE, RIALTO, CA 92316-0000
 Contact Country : US
 Contact Telephone : 909-746-7170
 Contact Email : WKESLER@DURATEC1.COM
 EPA Region : 09
 Land Type : Private
 Source Type : Annual/Biennial Report updated with Notification
 Classification : Large Quantity Generator

Description :

Handlers that generate 1,000 kg or more of hazardous waste during any calendar month; or generate more than 1 kg of acutely hazardous waste during any calendar month; or generate more than 100 kg of any residue or contaminated soil, waste or other debris resulting from the cleanup of a spill, into or on any land or water, of acutely hazardous waste during any calendar month; or generate 1 kg or less of acutely hazardous waste during any calendar month, and accumulate more than 1 kg of acutely hazardous waste at any time; or generate 100 kg or less of any residue or contaminated soil, waste or other debris resulting from the cleanup of a spill, into or on any land or water, of acutely hazardous waste during any calendar month, and accumulated more than 100 kg of that material at any time.

Last Date in Agency List : 2021-04-26

Owner/Operator Summary

Owner/Operator Name : DURA TECHNOLOGIES INC
 Owner/Operator Address : 2720 SOUTH WILLOW AVE, RIALTO, CA 92316-0000
 Owner/Operator Country : US
 Owner/Operator Telephone : 909-746-7170
 Owner/Operator Email : WKESLER@DURATEC1.COM
 Owner/Operator Fax : 909-877-8475
 Legal Status : Private
 Owner/Operator Type : Operator
 Owner/Operator Start Date : 1990-01-09
 Owner/Operator End Date : N/R

Map Id: H40
 Direction: NNW
 Distance: 0.683 mi., 3607 ft.
 Elevation: 988 ft.
 Relative: Higher

Site Name : Dura Technologies Inc
 2720 S WILLOW AVE A | 2720 S WILLOW AVE BLDG A | 2720 SOUTH WILLOW AVE BLOOMINGTON | Bloomington | RIALTO, CA

Database(s) : [BRS, CALEPA SITES - CA, CIWQS - CA, ECHO, FRS, HAZNET - CA, HIST CHMIRS - CA, HWG - CA, ICIS, INACTIVE PCS, MANIFEST - IN, NPDES - CA, PCS FACILITY, RCRA_LQG, RFR - CA, TRIS]
(cont.)

EnviroSite ID: 360398
 EPA ID: N/R

BRS (cont.)

Owner/Operator Name : DURA TECHNOLOGIES INC
 Owner/Operator Address : 2720 SOUTH WILLOW AVE, RIALTO, CA 92316-0000
 Owner/Operator Country : US
 Owner/Operator Telephone : 909-746-7170
 Owner/Operator Email : WKESLER@DURATEC1.COM
 Owner/Operator Fax : 909-877-8475
 Legal Status : Private
 Owner/Operator Type : Owner
 Owner/Operator Start Date : 1990-01-09
 Owner/Operator End Date : N/R

Waste Activity Monitoring

Details for this site have been truncated due to the large number of available details for this site within this dataset. For the complete details for this site, contact your EnviroSite account representative for a complimentary site report containing all of the details available.

Report Cycle : 2017
 Hazardous Waste Page Number : 1
 Hazardous Waste Sub-Page Number : 1
 BR Form : GM
 Waste Description : WASTE FLAMMABLE LIQUID CONTAINING STYRENE MEK & RESIN
 Primary NAICS : 325211 - Plastics Material and Resin Manufacturing
 Source Code : G06 - Painting and coating (manufacturing, building, or maintenance)

Form Code : W210 - Reactive or polymerizable organic liquids and adhesives (fluid but not sludge)

Management Method : H061 - Fuel blending prior to energy recovery at another site (waste generated either on-site or received from off-site)

Generation Tons : 35.0971933
 Managed Tons : 0
 Shipped Tons : 35.0971933
 Received Tons : 0
 Receiver ID : KSD980633259
 Receiver State : KS
 Shipper ID : CAD982520090
 Shipper State : CA
 Waste Minimization : A - Cont. initiative to reduce qty and/or toxicity
 Waste Code List : D001, D035, F003

Waste Code Group : F003 - THE FOLLOWING SPENT NONHALOGENATED SOLVENTS: XYLENE, ACETONE, ETHYL ACETATE, ETHYL BENZENE, ETHYL ETHER, METHYL ISOBUTYL KETONE, N-BUTYL ALCOHOL, CYCL

Map Id: H40
 Direction: NNW
 Distance: 0.683 mi., 3607 ft.
 Elevation: 988 ft.
 Relative: Higher

EnviroSite ID: 360398
 EPA ID: N/R

Site Name : Dura Technologies Inc
 2720 S WILLOW AVE A | 2720 S WILLOW
 AVE BLDG A | 2720 SOUTH WILLOW AVE
 BLOOMINGTON | Bloomington | RIALTO,
 CA

Database(s) : [BRS, CALEPA SITES - CA, CIWQS - CA,
 ECHO, FRS, HAZNET - CA, HIST CHMIRS -
 CA, HWG - CA, ICIS, INACTIVE PCS,
 MANIFEST - IN, NPDES - CA, PCS
 FACILITY, RCRA_LQG, RFR - CA, TRIS]
(cont.)

BRS (cont.)

Waste Generation Type :	N/R
Report Cycle :	2017
Hazardous Waste Page Number :	2
Hazardous Waste Sub-Page Number :	1
BR Form :	GM
Waste Description :	HAZARDOUS WASTE SOLID (PRODUCTION TRASH)
Primary NAICS :	325211 - Plastics Material and Resin Manufacturing
Source Code :	G07 - Product and by-product processing (direct flow of wastes from chemical manufacturing or processing, etc.)
Form Code :	W319 - Other inorganic solids (specify in comments)
Management Method :	H061 - Fuel blending prior to energy recovery at another site (waste generated either on-site or received from off-site)
Generation Tons :	1.275
Managed Tons :	0
Shipped Tons :	1.275
Received Tons :	0
Receiver ID :	IND000646943
Receiver State :	IN
Shipper ID :	CAD982520090
Shipper State :	CA
Waste Minimization :	A - Cont. initiative to reduce qty and/or toxicity
Waste Code List :	D035, F005
Waste Code Group :	F005 - THE FOLLOWING SPENT NONHALOGENATED SOLVENTS: TOLUENE, METHYL ETHYL KETONE, CARBON DISULFIDE, ISOBUTANOL, PYRIDINE, BENZENE, 2-ETHOXYETHANOL, AND 2-NIT
Waste Generation Type :	N/R
Report Cycle :	2017
Hazardous Waste Page Number :	3
Hazardous Waste Sub-Page Number :	1
BR Form :	GM
Waste Description :	VARIOUS AMINES CORROSIVE LIQUID, FLAMMABLE
Primary NAICS :	325211 - Plastics Material and Resin Manufacturing
Source Code :	G07 - Product and by-product processing (direct flow of wastes from chemical manufacturing or processing, etc.)
Form Code :	W119 - Other inorganic liquid (specify in comments)

Map Id: H40
 Direction: NNW
 Distance: 0.683 mi., 3607 ft.
 Elevation: 988 ft.
 Relative: Higher

EnviroSite ID: 360398
 EPA ID: N/R

Site Name : Dura Technologies Inc
 2720 S WILLOW AVE A | 2720 S WILLOW
 AVE BLDG A | 2720 SOUTH WILLOW AVE
 BLOOMINGTON | Bloomington | RIALTO,
 CA

Database(s) : [BRS, CALEPA SITES - CA, CIWQS - CA,
 ECHO, FRS, HAZNET - CA, HIST CHMIRS -
 CA, HWG - CA, ICIS, INACTIVE PCS,
 MANIFEST - IN, NPDES - CA, PCS
 FACILITY, RCRA_LQG, RFR - CA, TRIS]
(cont.)

BRS (cont.)

Management Method : H061 - Fuel blending prior to energy recovery at another site (waste generated either on-site or received from off-site)

Generation Tons : 0.675
 Managed Tons : 0
 Shipped Tons : 0.675
 Received Tons : 0
 Receiver ID : IND000646943
 Receiver State : IN
 Shipper ID : CAD982520090
 Shipper State : CA
 Waste Minimization : A - Cont. initiative to reduce qty and/or toxicity
 Waste Code List : D001, F003

Waste Code Group : F003 - THE FOLLOWING SPENT NONHALOGENATED SOLVENTS: XYLENE, ACETONE, ETHYL ACETATE, ETHYL BENZENE, ETHYL ETHER, METHYL ISOBUTYL KETONE, N-BUTYL ALCOHOL, CYCL

Waste Generation Type : N/R

Report Cycle : 2017
 Hazardous Waste Page Number : 4
 Hazardous Waste Sub-Page Number : 1
 BR Form : GM
 Waste Description : NON RCRA HAZARDOUS WASTE SOLID (STORAGE TANKS)
 Primary NAICS : 325211 - Plastics Material and Resin Manufacturing

Source Code : G11 - Discarding off-specification, out-of-date, and/or unused chemicals or products

Form Code : W403 - Solid resins, plastics or polymerized organics

Management Method : H131 - Land treatment or application (to include any prior treatment and/or stabilization)

Generation Tons : 4.6
 Managed Tons : 0
 Shipped Tons : 4.6
 Received Tons : 0
 Receiver ID : NVT330010000
 Receiver State : NV
 Shipper ID : CAD982520090
 Shipper State : CA
 Waste Minimization : A - Cont. initiative to reduce qty and/or toxicity
 Waste Code List : N/R
 Waste Code Group : N/R
 Waste Generation Type : N/R

Map Id: H40
 Direction: NNW
 Distance: 0.683 mi., 3607 ft.
 Elevation: 988 ft.
 Relative: Higher

Site Name : Dura Technologies Inc
 2720 S WILLOW AVE A | 2720 S WILLOW
 AVE BLDG A | 2720 SOUTH WILLOW AVE
 BLOOMINGTON | Bloomington | RIALTO,
 CA

Database(s) : [BRS, CALEPA SITES - CA, CIWQS - CA,
 ECHO, FRS, HAZNET - CA, HIST CHMIRS -
 CA, HWG - CA, ICIS, INACTIVE PCS,
 MANIFEST - IN, NPDES - CA, PCS
 FACILITY, RCRA_LQG, RFR - CA, TRIS]
(cont.)

Envirosite ID: 360398
 EPA ID: N/R

BRS (cont.)

Report Cycle : 2017
 Hazardous Waste Page Number : 5
 Hazardous Waste Sub-Page Number : 1
 BR Form : GM
 Waste Description : WASTE FLAMMABLE LIQUIDS N.O.S.
 Primary NAICS : 325211 - Plastics Material and Resin Manufacturing

Source Code : G11 - Discarding off-specification, out-of-date, and/or unused chemicals or products

Form Code : W119 - Other inorganic liquid (specify in comments)

Management Method : H040 - Incineration - thermal destruction other than use as a fuel (includes any preparation prior to burning)

Generation Tons : 0.015
 Managed Tons : 0
 Shipped Tons : 0.015
 Received Tons : 0
 Receiver ID : UTD981552177
 Receiver State : UT
 Shipper ID : CAD982520090
 Shipper State : CA
 Waste Minimization : A - Cont. initiative to reduce qty and/or toxicity
 Waste Code List : D001, D018
 Waste Code Group : TCORICR - One or more D018-D043 code
 Waste Generation Type : N/R

Report Cycle : 2017
 Hazardous Waste Page Number : 6
 Hazardous Waste Sub-Page Number : 1
 BR Form : GM
 Waste Description : WASTE ORGANIC PEROXIDE TYPE F (MELPEROXIDE)
 Primary NAICS : 325211 - Plastics Material and Resin Manufacturing

Source Code : G11 - Discarding off-specification, out-of-date, and/or unused chemicals or products

Form Code : W119 - Other inorganic liquid (specify in comments)

Management Method : H040 - Incineration - thermal destruction other than use as a fuel (includes any preparation prior to burning)

Generation Tons : 0.04
 Managed Tons : 0
 Shipped Tons : 0.04
 Received Tons : 0
 Receiver ID : UTD981552177

Map Id: H40
 Direction: NNW
 Distance: 0.683 mi., 3607 ft.
 Elevation: 988 ft.
 Relative: Higher

EnviroSite ID: 360398
 EPA ID: N/R

Site Name : Dura Technologies Inc
 2720 S WILLOW AVE A | 2720 S WILLOW AVE BLDG A | 2720 SOUTH WILLOW AVE BLOOMINGTON | Bloomington | RIALTO, CA

Database(s) : [BRS, CALEPA SITES - CA, CIWQS - CA, ECHO, FRS, HAZNET - CA, HIST CHMIRS - CA, HWG - CA, ICIS, INACTIVE PCS, MANIFEST - IN, NPDES - CA, PCS FACILITY, RCRA_LQG, RFR - CA, TRIS]
(cont.)

BRS (cont.)

Receiver State :	UT
Shipper ID :	CAD982520090
Shipper State :	CA
Waste Minimization :	A - Cont. initiative to reduce qty and/or toxicity
Waste Code List :	D001
Waste Code Group :	D001 - IGNITABLE WASTE
Waste Generation Type :	N/R
Report Cycle :	2017
Hazardous Waste Page Number :	7
Hazardous Waste Sub-Page Number :	1
BR Form :	GM
Waste Description :	NON RCRA HAZARDOUS WAZE LIQUID (EPOXY RESIN)
Primary NAICS :	325211 - Plastics Material and Resin Manufacturing
Source Code :	G11 - Discarding off-specification, out-of-date, and/or unused chemicals or products
Form Code :	W606 - Resins, tars, polymer or tarry sludge (not contaminated muds - W512)
Management Method :	H061 - Fuel blending prior to energy recovery at another site (waste generated either on-site or received from off-site)
Generation Tons :	0.45
Managed Tons :	0
Shipped Tons :	0.45
Received Tons :	0
Receiver ID :	IND000646943
Receiver State :	IN
Shipper ID :	CAD982520090
Shipper State :	CA
Waste Minimization :	A - Cont. initiative to reduce qty and/or toxicity
Waste Code List :	N/R
Waste Code Group :	N/R
Waste Generation Type :	N/R
Report Cycle :	2015
Hazardous Waste Page Number :	1
Hazardous Waste Sub-Page Number :	1
BR Form :	GM
Waste Description :	WASTE FLAMMABLE LIQUID CONTAINING STYRENE, METHYL ETHYL KETONE & RESIN
Primary NAICS :	325211 - Plastics Material and Resin Manufacturing
Source Code :	G06 - Painting and coating (manufacturing, building, or maintenance)

Map Id: H40
 Direction: NNW
 Distance: 0.683 mi., 3607 ft.
 Elevation: 988 ft.
 Relative: Higher

EnviroSite ID: 360398
 EPA ID: N/R

Site Name : Dura Technologies Inc
 2720 S WILLOW AVE A | 2720 S WILLOW
 AVE BLDG A | 2720 SOUTH WILLOW AVE
 BLOOMINGTON | Bloomington | RIALTO,
 CA

Database(s) : [BRS, CALEPA SITES - CA, CIWQS - CA,
 ECHO, FRS, HAZNET - CA, HIST CHMIRS -
 CA, HWG - CA, ICIS, INACTIVE PCS,
 MANIFEST - IN, NPDES - CA, PCS
 FACILITY, RCRA_LQG, RFR - CA, TRIS]
(cont.)

BRS (cont.)

Form Code : W210 - Reactive or polymerizable organic liquids and adhesives (fluid but not sludge)

Management Method : H061 - Fuel blending prior to energy recovery at another site (waste generated either on-site or received from off-site)

Generation Tons : 30.825
 Managed Tons : 0
 Shipped Tons : 30.825
 Received Tons : 0
 Receiver ID : KSD980633259
 Receiver State : KS
 Shipper ID : CAD982520090
 Shipper State : CA
 Waste Minimization : A - Cont. initiative to reduce qty and/or toxicity
 Waste Code List : D001, D035, F003

Waste Code Group : F003 - THE FOLLOWING SPENT NONHALOGENATED SOLVENTS: XYLENE, ACETONE, ETHYL ACETATE, ETHYL BENZENE, ETHYL ETHER, METHYL ISOBUTYL KETONE, N-BUTYL ALCOHOL, CYCL

Waste Generation Type : N/R

Report Cycle : 2015
 Hazardous Waste Page Number : 2
 Hazardous Waste Sub-Page Number : 1
 BR Form : GM
 Waste Description : HAZARDOUS WASTE SOLID (PRODUCTION TRASH)
 Primary NAICS : 325211 - Plastics Material and Resin Manufacturing
 Source Code : G06 - Painting and coating (manufacturing, building, or maintenance)

Form Code : W210 - Reactive or polymerizable organic liquids and adhesives (fluid but not sludge)

Management Method : H020 - Solvents recovery (distillation, extraction, etc)
 Generation Tons : 1.5
 Managed Tons : 0
 Shipped Tons : 1.5
 Received Tons : 0
 Receiver ID : IND000646943
 Receiver State : IN
 Shipper ID : CAD982520090
 Shipper State : CA
 Waste Minimization : A - Cont. initiative to reduce qty and/or toxicity
 Waste Code List : D035, F005

Map Id: H40
 Direction: NNW
 Distance: 0.683 mi., 3607 ft.
 Elevation: 988 ft.
 Relative: Higher

Envirosite ID: 360398
 EPA ID: N/R

Site Name : Dura Technologies Inc
 2720 S WILLOW AVE A | 2720 S WILLOW
 AVE BLDG A | 2720 SOUTH WILLOW AVE
 BLOOMINGTON | Bloomington | RIALTO,
 CA

Database(s) : [BRS, CALEPA SITES - CA, CIWQS - CA,
 ECHO, FRS, HAZNET - CA, HIST CHMIRS -
 CA, HWG - CA, ICIS, INACTIVE PCS,
 MANIFEST - IN, NPDES - CA, PCS
 FACILITY, RCRA_LQG, RFR - CA, TRIS]
(cont.)

BRS (cont.)

Waste Code Group : F005 - THE FOLLOWING SPENT NONHALOGENATED SOLVENTS:
 TOLUENE, METHYL ETHYL KETONE, CARBON DISULFIDE, ISOBUTANOL,
 PYRIDINE, BENZENE, 2-ETHOXYETHANOL, AND 2-NIT

Waste Generation Type : N/R

Report Cycle : 2015
 Hazardous Waste Page Number : 3
 Hazardous Waste Sub-Page Number : 1
 BR Form : GM
 Waste Description : VARIOUS AMINES CORROSIVE LIQUID, FLAMMABLE
 Primary NAICS : 325211 - Plastics Material and Resin Manufacturing
 Source Code : G06 - Painting and coating (manufacturing, building, or maintenance)

Form Code : W210 - Reactive or polymerizable organic liquids and adhesives (fluid
 but not sludge)

Management Method : H061 - Fuel blending prior to energy recovery at another site (waste
 generated either on-site or received from off-site)

Generation Tons : 1
 Managed Tons : 0
 Shipped Tons : 1
 Received Tons : 0
 Receiver ID : IND000646943
 Receiver State : IN
 Shipper ID : CAD982520090
 Shipper State : CA
 Waste Minimization : A - Cont. initiative to reduce qty and/or toxicity
 Waste Code List : D001, F003

Waste Code Group : F003 - THE FOLLOWING SPENT NONHALOGENATED SOLVENTS: XYLENE,
 ACETONE, ETHYL ACETATE, ETHYL BENZENE, ETHYL ETHER, METHYL
 ISOBUTYL KETONE, N-BUTYL ALCOHOL, CYCL

Waste Generation Type : N/R

CALEPA SITES - CA

Facility Name : Dura Technologies Inc
 Facility Address : 2720 S WILLOW AVE A, BLOOMINGTON, 92316

Site ID : 530871
 EI ID : 220858
 EI Description : Industrial Facility Storm Water
 Latitude : 34.051200

Map Id: H40
 Direction: NNW
 Distance: 0.683 mi., 3607 ft.
 Elevation: 988 ft.
 Relative: Higher

Site Name : Dura Technologies Inc
 2720 S WILLOW AVE A | 2720 S WILLOW AVE BLDG A | 2720 SOUTH WILLOW AVE BLOOMINGTON | Bloomington | RIALTO, CA

Database(s) : [BRS, CALEPA SITES - CA, CIWQS - CA, ECHO, FRS, HAZNET - CA, HIST CHMIRS - CA, HWG - CA, ICIS, INACTIVE PCS, MANIFEST - IN, NPDES - CA, PCS FACILITY, RCRA_LQG, RFR - CA, TRIS] **(cont.)**

Envirosite ID: 360398
 EPA ID: N/R

CALEPA SITES - CA **(cont.)**

Longitude : -117.374570
 Agency Hyperlink : [Click here for hyperlink provided by the agency.](#)
 Last Date in Agency List : 2021-04-29

Facility Name : DURA TECHNOLOGIES INC
 Facility Address : 2720 S WILLOW AVE BLDG A, BLOOMINGTON, 92316-3259

Site ID : 26760
 EI ID : 92376DRTCH2720S
 EI Description : Toxic Release Inventory
 Latitude : 34.052220
 Longitude : -117.374580
 Agency Hyperlink : [Click here for hyperlink provided by the agency.](#)
 Last Date in Agency List : 2021-04-29

Site ID : 26760
 EI ID : 110038070315
 EI Description : US EPA Air Emission Inventory System (EIS)
 Latitude : 34.052220
 Longitude : -117.374580
 Agency Hyperlink : [Click here for hyperlink provided by the agency.](#)
 Last Date in Agency List : 2021-04-29

CIWQS - CA

Facility Name : Dura Technologies Inc
 Facility Address : 2720 S Willow Ave A, Bloomington, CA 92316
 County : San Bernardino

Place ID : S220858
 Agency Name : Revchem Plastics Inc
 Last Date in Agency List : 2021-06-15

ECHO

Facility Name : DURA TECHNOLOGIES INC
 Facility Address : 2720 S WILLOW AVE BLDG A, BLOOMINGTON, CA 92316
 County : SAN BERNARDINO

Last Inspection Date : 2015-08-17
 Registry ID : 110038070315
 FIPS Code : 06071
 EPA Region : 09
 Inspection Count : 0

Map Id: H40
 Direction: NNW
 Distance: 0.683 mi., 3607 ft.
 Elevation: 988 ft.
 Relative: Higher

Envirosite ID: 360398
 EPA ID: N/R

Site Name : Dura Technologies Inc
 2720 S WILLOW AVE A | 2720 S WILLOW
 AVE BLDG A | 2720 SOUTH WILLOW AVE
 BLOOMINGTON | Bloomington | RIALTO,
 CA

Database(s) : [BRS, CALEPA SITES - CA, CIWQS - CA,
 ECHO, FRS, HAZNET - CA, HIST CHMIRS -
 CA, HWG - CA, ICIS, INACTIVE PCS,
 MANIFEST - IN, NPDES - CA, PCS
 FACILITY, RCRA_LQG, RFR - CA, TRIS]
(cont.)

ECHO (cont.)

Last Inspection Days : 2057
 Informal Count : 0
 Last Informal Action Date : N/R
 Formal Action Count : 0
 Last Formal Action Date : N/R
 Total Penalties : 0
 Penalty Count : N/R
 Last Penalty Date : N/R
 Last Penalty Amount : N/R
 QTRS IN NC : 12
 Programs IN SNC : 0
 Current Compliance Status : Violation
 Three-Year Compliance Status : VVVVVVVVVVV
 Collection Method : N/R
 Reference Point : N/R
 Accuracy Meters : N/R

Derived Tribes : San Manuel Band of Mission Indians, California - 10.6 mile(s), San
 Manuel Band of Mission Indians, California - 10.7 mile(s)

Derived HUC : 18070203
 Derived WBD : 180702030804
 Derived STCTY FIPS : 06071
 Derived Zip : 92316
 Derived CD113 : 35
 Derived CB2010 : 060710040032000
 MYRTK Universe : NNY
 NPDES IDs : CAZ213249
 CWA Permit Types : Minor
 CWA Compliance Tracking : On
 CWA NAICS : N/R
 CWA SICS : 2851
 CWA Inspection Count : N/R
 CWA Last Inspection Days : N/R
 CWA Informal Count : N/R
 CWA Formal Action Count : N/R
 CWA Last Formal Action Date : N/R
 CWA Penalties : N/R
 CWA Last Penalty Date : N/R
 CWA Last Penalty Amount : N/R
 CWA Quarters IN NC : 0
 CWA Current Compliance Status : No Violation Identified
 CWA Current SNC Flag : N
 CWA 13 Quarters Compliance Status : _____
 CWA 13 Quarters Effluent Exceedances: N/R
 CWA Three-Year QNCR Codes : N/R
 DFR URL : [Click here for hyperlink provided by the agency.](#)
 Facility SIC : 2851 2821

Map Id: H40
 Direction: NNW
 Distance: 0.683 mi., 3607 ft.
 Elevation: 988 ft.
 Relative: Higher

EnviroSite ID: 360398
 EPA ID: N/R

Site Name : Dura Technologies Inc
 2720 S WILLOW AVE A | 2720 S WILLOW AVE BLDG A | 2720 SOUTH WILLOW AVE BLOOMINGTON | Bloomington | RIALTO, CA

Database(s) : [BRS, CALEPA SITES - CA, CIWQS - CA, ECHO, FRS, HAZNET - CA, HIST CHMIRS - CA, HWG - CA, ICIS, INACTIVE PCS, MANIFEST - IN, NPDES - CA, PCS FACILITY, RCRA_LQG, RFR - CA, TRIS]
(cont.)

ECHO (cont.)

Facility NAICS :	325510 - Paint and Coating Manufacturing, 325211 - Plastics Material and Resin Manufacturing
Facility Last Inspection EPA Date :	N/R
Facility Last Inspection State Date :	2015-08-17
Facility Last Formal Act EPA Date :	N/R
Facility Last Formal Act State Date :	N/R
Facility Last Informal Act EPA Date :	N/R
Facility Last Informal Act State Date:	N/R
Facility Federal Agency :	N/R
TRI Reporter :	Y
Facility Imp Water Flag :	Y
Current SNC Flag :	N
Indian County Flag :	N
Federal Flag :	N/R
US Mexico Border Flag :	N
Chesapeake Bay Flag :	N/R
AIR Flag :	N
NPDES Flag :	Y
SDWIS Flag :	N
RCRA Flag :	Y
TRI Flag :	Y
GHG Flag :	N
Major Flag :	N/R
Active Flag :	Y
NAA Flag :	Y
Latitude :	34.05222
Longitude :	-117.37458
Last Date in Agency List :	2021-04-16

FRS

Facility Name :	DURA TECHNOLOGIES INC
Facility Address :	2720 S WILLOW AVE BLDG A, BLOOMINGTON, CA 92316-3259
County :	SAN BERNARDINO

Site Details

Registry ID :	110038070315
FRS Facility URL :	Click here for hyperlink provided by the agency.
Last Date in Agency List :	2021-05-03

Source Description

Map Id: H40
 Direction: NNW
 Distance: 0.683 mi., 3607 ft.
 Elevation: 988 ft.
 Relative: Higher

Envirosite ID: 360398
 EPA ID: N/R

Site Name : Dura Technologies Inc
 2720 S WILLOW AVE A | 2720 S WILLOW
 AVE BLDG A | 2720 SOUTH WILLOW AVE
 BLOOMINGTON | Bloomington | RIALTO,
 CA

Database(s) : [BRS, CALEPA SITES - CA, CIWQS - CA,
 ECHO, FRS, HAZNET - CA, HIST CHMIRS -
 CA, HWG - CA, ICIS, INACTIVE PCS,
 MANIFEST - IN, NPDES - CA, PCS
 FACILITY, RCRA_LQG, RFR - CA, TRIS]
(cont.)

FRS (cont.)

Source Description : All generators and treatment, storage, and disposal (TSD) facilities who handle hazardous waste are required to report to the EPA Administrator at least once every two years. The data collected is used to create the National Biennial Resource Conservation and Recovery Act (RCRA) Hazardous Waste Report. This data is processed within the RCRA Information (RCRAInfo) database.

The California Environmental Protection Agency (CalEPA) has recently implemented a new data warehouse system (nSite). This data warehouse combines and merges facility and site information from five different systems managed within CalEPA. The five systems are: California Environmental Reporting System (CERS), EnviroStor, GeoTracker, California Integrated Water Quality System (CIWQS), and Toxic Release Inventory (TRI).

Source Description : The Emission Inventory System (EIS) maintains an inventory of large stationary sources and voluntarily-reported smaller sources of air point pollution emitters. It contains information about facility sites and their physical location, emission units, emission processes, release points, control approaches, and regulations. Facility inventory data are kept separate from the emissions data and have stable identifiers to improve continuity from year to year and to help identify duplicate or missing facilities.

Source Description : The NPDES module of the Compliance Information System (ICIS) tracks surface water permits issued under the Clean Water Act. Under NPDES, all facilities that discharge pollutants from any point source into waters of the United States are required to obtain a permit. The permit will likely contain limits on what can be discharged, impose monitoring and reporting requirements, and include other provisions to ensure that the discharge does not adversely affect water quality.

Source Description : RCRAInfo is EPA's comprehensive information system that supports the Resource Conservation and Recovery Act (RCRA) of 1976 and the Hazardous and Solid Waste Amendments (HSWA) of 1984 through the tracking of events and activities related to facilities that generate, transport, and treat, store, or dispose of hazardous waste. RCRAInfo allows RCRA program staff to track the notification, permit, compliance, and corrective action activities required under RCRA. RCRAInfo also supports generation of the National Hazardous Waste Biennial Report. All generators and treatment, storage, and disposal facilities who handle hazardous waste are required to report to the EPA Administrator at least once every two years to support creation of the Biennial Report. TRIS is a publicly available EPA database reported annually by certain covered industry groups, as well as federal facilities. It contains information about more than 650 toxic chemicals that are being used, manufactured, treated, transported, or released into the environment, and includes information about waste management and pollution prevention activities.

Map Id: H40
 Direction: NNW
 Distance: 0.683 mi., 3607 ft.
 Elevation: 988 ft.
 Relative: Higher

EnviroSite ID: 360398
 EPA ID: N/R

Site Name : Dura Technologies Inc
 2720 S WILLOW AVE A | 2720 S WILLOW AVE BLDG A | 2720 SOUTH WILLOW AVE BLOOMINGTON | Bloomington | RIALTO, CA

Database(s) : [BRS, CALEPA SITES - CA, CIWQS - CA, ECHO, FRS, HAZNET - CA, HIST CHMIRS - CA, HWG - CA, ICIS, INACTIVE PCS, MANIFEST - IN, NPDES - CA, PCS FACILITY, RCRA_LQG, RFR - CA, TRIS]
(cont.)

FRS (cont.)

FRS Environmental Interest Source and System ID :

- CA-ENVIROVIEW - 26759
- CA-ENVIROVIEW - 26760
- EIS - 3155211
- ICIS - CAZ213249
- RCRAINFO - CAD982520090
- TRIS - 92376DRTCH2720S

HAZNET - CA

Facility Name : DURA TECHNOLOGIES INC
 Facility Address : 2720 S WILLOW AVE BLDG A, RIALTO, CA 92316
 County : SAN BERNARDINO

Site Details

Generator EPA ID : CAD982520090
 Active : Active
 Category : FEDERAL
 Facility Types : N/R
 Type : PERMANENT
 Contact Name : N/R
 Contact Phone : N/R
 Facility Mailing Address : 2720 SOUTH WILLOW AV, BLOOMINGTON, CA 923160000
 Latitude : 34.05168421
 Longitude : -117.37463650
 Agency Hyperlink : [Click here for hyperlink provided by the agency.](#)
 Last Date in Agency List : 2021-07-08

Waste Generator Details

Details for this site have been truncated due to the large number of available details for this site within this dataset. For the complete details for this site, contact your EnviroSite account representative for a complimentary site report containing all of the details available.

State Waste :

- 2019: 551 - Laboratory waste chemicals, 0.01200 tons to ARD069748192
- 2019: 331 - Off-specification, aged or surplus organics, 0.01200 tons to CAD044429835
- 2019: 214 - Unspecified solvent mixture, 47.77810 tons to KSD980633259
- 2019: 214 - Unspecified solvent mixture, 39.96700 tons to KSD980633259
- 2018: 214 - Unspecified solvent mixture, 26.55000 tons to KSD980633259
- 2018: 352 - Other organic solids, 0.80000 tons to IND000646943
- 2018: 181 - Other inorganic solid waste, 4.57950 tons to NVT330010000

Map Id: H40
 Direction: NNW
 Distance: 0.683 mi., 3607 ft.
 Elevation: 988 ft.
 Relative: Higher

Site Name : Dura Technologies Inc
 2720 S WILLOW AVE A | 2720 S WILLOW
 AVE BLDG A | 2720 SOUTH WILLOW AVE
 BLOOMINGTON | Bloomington | RIALTO,
 CA

Database(s) : [BRS, CALEPA SITES - CA, CIWQS - CA,
 ECHO, FRS, HAZNET - CA, HIST CHMIRS -
 CA, HWG - CA, ICIS, INACTIVE PCS,
 MANIFEST - IN, NPDES - CA, PCS
 FACILITY, RCRA_LQG, RFR - CA, TRIS]
(cont.)

Envirosite ID: 360398
 EPA ID: N/R

HAZNET - CA (cont.)

- 2017: 181 - Other inorganic solid waste, 4.6 tons to NVT330010000
- 2017: 352 - Other organic solids, 0.3 tons to IND000646943
- 2017: 343 - Unspecified organic liquid mixture, 0.374 tons to IND000646943
- 2017: 272 - Polymeric resin waste, 0.4587 tons to IND000646943
- 2017: 214 - Unspecified solvent mixture, 15.444 tons to KSD980633259
- 2017: 352 - Other organic solids, 0.65 tons to IND000646943
- 2016: 214 - Unspecified solvent mixture, 37.709 tons to KSD980633259
- 2016: 343 - Unspecified organic liquid mixture, 0.374 tons to IND000646943
- 2016: 181 - Other inorganic solid waste, 1.15 tons to NVT330010000
- 2016: 343 - Unspecified organic liquid mixture, 0.23 tons to IND000646943
- 2016: 352 - Other organic solids, 1.25 tons to IND000646943
- 2015: 272 - Polymeric resin waste, 0.4587 tons to IND000646943
- 2015: 181 - Other inorganic solid waste, 3.7255 tons to NVT330010000
- 2015: 352 - Other organic solids, 1.5 tons to IND000646943
- 2015: 551 - Laboratory waste chemicals, 0.075 tons to CAD059494310
- 2015: 214 - Unspecified solvent mixture, 27.126 tons to KSD980633259
- 2015: 343 - Unspecified organic liquid mixture, 0.935 tons to IND000646943
- 2014: N/R - Blank or unknown, tons to ARD981057870
- 2014: 331 - Off-specification, aged or surplus organics, 0.15 tons to ARD981057870
- 2014: 343 - Unspecified organic liquid mixture, 0.78 tons to ARD981057870
- 2014: 172 - Metal dust (see 121) and machining waste, 0.025 tons to OHD980613541
- 2014: 214 - Unspecified solvent mixture, 15.14 tons to ARD981057870
- 2014: 272 - Polymeric resin waste, 1.442 tons to ARD981057870

HIST CHMIRS - CA

Facility Address : 2720 South Willow Ave, Bloomington, 92316
 County : San Bernardino County

Notified Date : 2010-07-02 14:40:00
 Control Number : 10-4030
 Substance 1 : Unsaturated Polyester Resin
 Quantity 1 : 2600
 Measure 1 : Lbs.
 Type 1 : CHEMICAL
 Pipeline 1 : N/R
 Vessel 1 (300 Tons) : N/R
 Substance 2 : Styrene Monomer
 Quantity 2 : 2400
 Measure 2 : Lbs.
 Type 2 : CHEMICAL

Map Id: H40
 Direction: NNW
 Distance: 0.683 mi., 3607 ft.
 Elevation: 988 ft.
 Relative: Higher

EnviroSite ID: 360398
 EPA ID: N/R

Site Name : Dura Technologies Inc
 2720 S WILLOW AVE A | 2720 S WILLOW
 AVE BLDG A | 2720 SOUTH WILLOW AVE
 BLOOMINGTON | Bloomington | RIALTO,
 CA

Database(s) : [BRS, CALEPA SITES - CA, CIWQS - CA,
 ECHO, FRS, HAZNET - CA, HIST CHMIRS -
 CA, HWG - CA, ICIS, INACTIVE PCS,
 MANIFEST - IN, NPDES - CA, PCS
 FACILITY, RCRA_LQG, RFR - CA, TRIS]
(cont.)

HIST CHMIRS - CA (cont.)

Pipeline 2 : N/R
 Vessel 2 (300 Tons) : N/R
 Substance 3 : N/R
 Quantity 3 : N/R
 Measure 3 : N/R
 Type 3 : N/R
 Pipeline 3 : N/R
 Vessel 3 (300 Tons) : N/R

Description : Two tote bins collapsed, fell over and spilled onto the asphalt in the storage yard. The spill was contained and cleaned up and placed into drums for safe disposal.

Contained : Yes
 Water? : No
 Water Way : N/R
 Incident Date : 2010-07-02
 Time : 1200
 Spill Site : Industrial Plant
 Site : N/R
 Cause : Unknown
 Other Causes : N/R
 Injuries (Y/N) : No
 Injuries Number : N/R
 Fatal (Y/N) : No
 Fatal Number : N/R
 Evacs (Y/N) : No
 Evacs Number : N/R
 Cleanup : Reporting Party
 Admin Agency : San Bernardino County Health Department

Facility Address : 2720 S. Willow Ave, Bloomington
 County : San Bernardino County

Notified Date : 2006-08-18 08:49:00
 Control Number : 06-4936
 Substance 1 : Adhesive
 Quantity 1 : UNK
 Measure 1 : Unknown
 Type 1 : CHEMICAL
 Pipeline 1 : N/R
 Vessel 1 (300 Tons) : N/R
 Substance 2 : N/R
 Quantity 2 : N/R
 Measure 2 : N/R
 Type 2 : N/R
 Pipeline 2 : N/R

Map Id: H40
 Direction: NNW
 Distance: 0.683 mi., 3607 ft.
 Elevation: 988 ft.
 Relative: Higher

Envirosite ID: 360398
 EPA ID: N/R

Site Name : Dura Technologies Inc
 2720 S WILLOW AVE A | 2720 S WILLOW
 AVE BLDG A | 2720 SOUTH WILLOW AVE
 BLOOMINGTON | Bloomington | RIALTO,
 CA

Database(s) : [BRS, CALEPA SITES - CA, CIWQS - CA,
 ECHO, FRS, HAZNET - CA, HIST CHMIRS -
 CA, HWG - CA, ICIS, INACTIVE PCS,
 MANIFEST - IN, NPDES - CA, PCS
 FACILITY, RCRA_LQG, RFR - CA, TRIS]
(cont.)

HIST CHMIRS - CA (cont.)

Vessel 2 (300 Tons) : N/R
 Substance 3 : N/R
 Quantity 3 : N/R
 Measure 3 : N/R
 Type 3 : N/R
 Pipeline 3 : N/R
 Vessel 3 (300 Tons) : N/R

Description : A road adhesive activated and generated enough heat to set off
 sprinkler system. The fire department responded and wash down the
 area. There is a berm around the building and the water is being tested.

Contained : Yes
 Water? : No
 Water Way : N/R
 Incident Date : 2006-08-18
 Time : 1
 Spill Site : Industrial Plant
 Site : N/R
 Cause : N/R
 Other Causes : N/R
 Injuries (Y/N) : N/R
 Injuries Number : 0
 Fatal (Y/N) : N/R
 Fatal Number : 0
 Evacs (Y/N) : N/R
 Evacs Number : 0
 Cleanup : Reporting Party
 Admin Agency : San Bernardino County Health Department

HWG - CA

Facility Name : DURA TECHNOLOGIES INC
 Facility Address : 2720 S WILLOW AVE BLDG A, RIALTO, CA 92316
 County : SAN BERNARDINO

EPA ID : CAD982520090
 Status : Active
 Category : FEDERAL
 Type : PERMANENT
 Facility Type : N/R
 Mailing Address : 2720 SOUTH WILLOW AV, BLOOMINGTON, CA 923160000
 Owner Name : DURA TECHNOLOGIES, INC
 Owner Address : 2720 S WILLOW AVE BLDG A, RIALTO, CA 923160000
 Operator Name : SYED MAKKI
 Operator Address : 2720 S WILLOW AVE BLDG A, RIALTO, CA 92316
 Latitude : 34.051684
 Longitude : -117.374636

Map Id: H40
 Direction: NNW
 Distance: 0.683 mi., 3607 ft.
 Elevation: 988 ft.
 Relative: Higher

Site Name : Dura Technologies Inc
 2720 S WILLOW AVE A | 2720 S WILLOW
 AVE BLDG A | 2720 SOUTH WILLOW AVE
 BLOOMINGTON | Bloomington | RIALTO,
 CA

Database(s) : [BRS, CALEPA SITES - CA, CIWQS - CA,
 ECHO, FRS, HAZNET - CA, HIST CHMIRS -
 CA, HWG - CA, ICIS, INACTIVE PCS,
 MANIFEST - IN, NPDES - CA, PCS
 FACILITY, RCRA_LQG, RFR - CA, TRIS]
(cont.)

EnviroSite ID: 360398
 EPA ID: N/R

ICIS

Facility Name : DURA TECHNOLOGIES INC
 Facility Address : 2720 S WILLOW AVE A, BLOOMINGTON, CA 92316

Site Details

NPDES ID : CAZ213249
 ICIS Facility Interest ID : 3600725916
 Facility UIN : 110038070315
 Facility Type Code : Privately Owned Facility
 Impaired Waters : 303(D) Listed
 Latitude : 34.0512
 Longitude : -117.37457
 Last Date in Agency List : 2021-05-17

Facility NAICS

NAICS Code : N/R
 NAICS Description : N/R

Facility SIC

SIC Code : 2851
 SIC Description : Paints And Allied Products

INACTIVE PCS

Issue Date : 2015-07-01
 Original Issue Date : 2015-07-01
 Effective Date : 2015-07-01
 Expiration Date : 2020-06-30
 Retirement Date : N/R
 Termination Date : N/R
 Issuing Agency : CA Waterboards
 Agency Type : State
 Activity ID : 3601105277
 External Permit Number : CAZ213249
 Facility Type Indicator : NON-POTW
 Permit Type : General Permit Covered Facility-NPDES)
 Major Minor Status : N
 Permit Status : Expired
 Total Design Flow Number : N/R
 Actual Average Flow Number : N/R
 State Water Body : N/R
 State Water Body Name : N/R
 Permit Name : Revchem Plastics Inc
 Permit Comp Status : Y

Map Id: H40
 Direction: NNW
 Distance: 0.683 mi., 3607 ft.
 Elevation: 988 ft.
 Relative: Higher

EnviroSite ID: 360398
 EPA ID: N/R

Site Name : Dura Technologies Inc
 2720 S WILLOW AVE A | 2720 S WILLOW
 AVE BLDG A | 2720 SOUTH WILLOW AVE
 BLOOMINGTON | Bloomington | RIALTO,
 CA

Database(s) : [BRS, CALEPA SITES - CA, CIWQS - CA,
 ECHO, FRS, HAZNET - CA, HIST CHMIRS -
 CA, HWG - CA, ICIS, INACTIVE PCS,
 MANIFEST - IN, NPDES - CA, PCS
 FACILITY, RCRA_LQG, RFR - CA, TRIS]
(cont.)

INACTIVE PCS (cont.)

RNC Tracking : Y
 Master External Permit Number : CAS000001
 TMDL Interface : N/R
 EDMR Authorization : N
 Pretreatment Indicator : N/R
 Last Date in Agency List : 2021-06-11

MANIFEST - IN

TSDF EPA ID : IND000646943
 TSDF Name : Tradebe Treatment & Recycling LLC
 Report Type : Annual
 Last Date in Agency List : 12/01/2020

Waste Received Details

Report Year : 2018
 Page Number : 13194
 Waste Number : 1
 RCRA ID : CAD982520090
 Generator Name : N/R
 Generator County : N/R
 Waste management type : H061

Waste management type description : Fuel blending prior to energy recovery at another site: waste generated either on site or received from off site.

Waste Received Quantity : 440
 Waste Received Unit Code : Pounds

Report Year : 2018
 Page Number : 13195
 Waste Number : 1
 RCRA ID : CAD982520090
 Generator Name : N/R
 Generator County : N/R
 Waste management type : H020
 Waste management type description : Solvents recovery including distillation, extraction, etc.
 Waste Received Quantity : 250
 Waste Received Unit Code : Pounds

Report Year : 2018
 Page Number : 13196
 Waste Number : 1
 RCRA ID : CAD982520090
 Generator Name : N/R

Map Id: H40
 Direction: NNW
 Distance: 0.683 mi., 3607 ft.
 Elevation: 988 ft.
 Relative: Higher

Site Name : Dura Technologies Inc
 2720 S WILLOW AVE A | 2720 S WILLOW
 AVE BLDG A | 2720 SOUTH WILLOW AVE
 BLOOMINGTON | Bloomington | RIALTO,
 CA

Database(s) : [BRS, CALEPA SITES - CA, CIWQS - CA,
 ECHO, FRS, HAZNET - CA, HIST CHMIRS -
 CA, HWG - CA, ICIS, INACTIVE PCS,
 MANIFEST - IN, NPDES - CA, PCS
 FACILITY, RCRA_LQG, RFR - CA, TRIS]
(cont.)

Envirosite ID: 360398
 EPA ID: N/R

MANIFEST - IN **(cont.)**

Generator County : N/R
 Waste management type : H020
 Waste management type description : Solvents recovery including distillation, extraction, etc.
 Waste Received Quantity : 1600
 Waste Received Unit Code : Pounds

Report Year : 2018
 Page Number : 13197
 Waste Number : 1
 RCRA ID : CAD982520090
 Generator Name : N/R
 Generator County : N/R
 Waste management type : H061

Waste management type description : Fuel blending prior to energy recovery at another site: waste generated either on site or received from off site.

Waste Received Quantity : 440
 Waste Received Unit Code : Pounds

Report Year : 2018
 Page Number : 13198
 Waste Number : 1
 RCRA ID : CAD982520090
 Generator Name : N/R
 Generator County : N/R
 Waste management type : H020
 Waste management type description : Solvents recovery including distillation, extraction, etc.
 Waste Received Quantity : 350
 Waste Received Unit Code : Pounds

Report Year : 2018
 Page Number : 13199
 Waste Number : 1
 RCRA ID : CAD982520090
 Generator Name : N/R
 Generator County : N/R
 Waste management type : H020
 Waste management type description : Solvents recovery including distillation, extraction, etc.
 Waste Received Quantity : 100
 Waste Received Unit Code : Pounds

Report Year : 2018
 Page Number : 13200
 Waste Number : 1

Map Id: H40
 Direction: NNW
 Distance: 0.683 mi., 3607 ft.
 Elevation: 988 ft.
 Relative: Higher

Site Name : Dura Technologies Inc
 2720 S WILLOW AVE A | 2720 S WILLOW AVE BLDG A | 2720 SOUTH WILLOW AVE BLOOMINGTON | Bloomington | RIALTO, CA

Database(s) : [BRS, CALEPA SITES - CA, CIWQS - CA, ECHO, FRS, HAZNET - CA, HIST CHMIRS - CA, HWG - CA, ICIS, INACTIVE PCS, MANIFEST - IN, NPDES - CA, PCS FACILITY, RCRA_LQG, RFR - CA, TRIS] **(cont.)**

Envirosite ID: 360398
 EPA ID: N/R

MANIFEST - IN **(cont.)**

RCRA ID : CAD982520090
 Generator Name : N/R
 Generator County : N/R
 Waste management type : H061

Waste management type description : Fuel blending prior to energy recovery at another site: waste generated either on site or received from off site.

Waste Received Quantity : 880
 Waste Received Unit Code : Pounds

NPDES - CA

Facility Name : Dura Technologies Inc
 Facility Address : 2720 S Willow Ave A, Bloomington, 92316
 County : San Bernardino

Effective Date : 1992-09-26
 Adoption Date : N/R
 Expiration Date : N/R
 Termination Date : N/R
 Order Number : 97-03-DWQ
 NPDES Number : CAS000001
 W DID : 8 36I008009
 RM Status : Active
 Reg Meas ID : 213249
 Reg Meas Type : Enrollee
 Program : Industrial
 Facility Place ID : N/R
 Region Code : 8
 Discharger ID : 0
 Discharger : Revchem Plastics Inc
 Discharger Address : PO Box 333, Bloomington, California 92316
 Last Date in Agency List : 2021-07-05

PCS FACILITY

Issue Date : 2015-07-01
 Original Issue Date : 2015-07-01
 Effective Date : 2015-07-01
 Expiration Date : 2020-06-30
 Retirement Date : N/R
 Termination Date : N/R
 Issuing Agency : CA Waterboards
 Agency Type : State
 Activity ID : 3601105277
 External Permit Number : CAZ213249
 Facility Type Indicator : NON-POTW

Map Id: H40
 Direction: NNW
 Distance: 0.683 mi., 3607 ft.
 Elevation: 988 ft.
 Relative: Higher

Site Name : Dura Technologies Inc
 2720 S WILLOW AVE A | 2720 S WILLOW
 AVE BLDG A | 2720 SOUTH WILLOW AVE
 BLOOMINGTON | Bloomington | RIALTO,
 CA

Database(s) : [BRS, CALEPA SITES - CA, CIWQS - CA,
 ECHO, FRS, HAZNET - CA, HIST CHMIRS -
 CA, HWG - CA, ICIS, INACTIVE PCS,
 MANIFEST - IN, NPDES - CA, PCS
 FACILITY, RCRA_LQG, RFR - CA, TRIS]
(cont.)

Envirosite ID: 360398
 EPA ID: N/R

PCS FACILITY **(cont.)**

Permit Type :	General Permit Covered Facility-NPDES)
Major Minor Status :	N
Permit Status :	Effective
Total Design Flow Number :	N/R
Actual Average Flow Number :	N/R
State Water Body :	N/R
State Water Body Name :	N/R
Permit Name :	Revchem Plastics Inc
Permit Comp Status :	Y
RNC Tracking :	Y
Master External Permit Number :	CAS000001
TMDL Interface :	N/R
EDMR Authorization :	N
Pretreatment Indicator :	N/R
Last Date in Agency List :	2020-02-11

RCRA_LQG

Facility Name :	DURA TECHNOLOGIES INC
Facility Address :	2720 SOUTH WILLOW AVE, RIALTO, CA 92316-0000
County :	SAN BERNARDINO

Date Form Received by Agency :	2018-02-27
EPA ID :	CAD982520090
Mailing Address :	2720 SOUTH WILLOW AVE, RIALTO, CA 92316-0000
Contact :	WALLY KESER
Contact Address :	2720 SOUTH WILLOW AVE, RIALTO, CA 92316-0000
Contact Country :	US
Contact Telephone :	909-746-7170
Contact Email :	WKESLER@DURATEC1.COM
EPA Region :	09
Land Type :	Private
Source Type :	Annual/Biennial Report updated with Notification
Classification :	Large Quantity Generator

Description :

Handlers that generate 1,000 kg or more of hazardous waste during any calendar month; or generate more than 1 kg of acutely hazardous waste during any calendar month; or generate more than 100 kg of any residue or contaminated soil, waste or other debris resulting from the cleanup of a spill, into or on any land or water, of acutely hazardous waste during any calendar month; or generate 1 kg or less of acutely hazardous waste during any calendar month, and accumulate more than 1 kg of acutely hazardous waste at any time; or generate 100 kg or less of any residue or contaminated soil, waste or other debris resulting from the cleanup of a spill, into or on any land or water, of acutely hazardous waste during any calendar month, and accumulated more than 100 kg of that material at any time.

Last Date in Agency List :	2021-04-26
----------------------------	------------

Map Id: H40
 Direction: NNW
 Distance: 0.683 mi., 3607 ft.
 Elevation: 988 ft.
 Relative: Higher

EnviroSite ID: 360398
 EPA ID: N/R

Site Name : Dura Technologies Inc
 2720 S WILLOW AVE A | 2720 S WILLOW
 AVE BLDG A | 2720 SOUTH WILLOW AVE
 BLOOMINGTON | Bloomington | RIALTO,
 CA

Database(s) : [BRS, CALEPA SITES - CA, CIWQS - CA,
 ECHO, FRS, HAZNET - CA, HIST CHMIRS -
 CA, HWG - CA, ICIS, INACTIVE PCS,
 MANIFEST - IN, NPDES - CA, PCS
 FACILITY, RCRA_LQG, RFR - CA, TRIS]
(cont.)

RCRA_LQG (cont.)

Owner/Operator Summary

Owner/Operator Name :	DURA TECHNOLOGIES INC
Owner/Operator Address :	2720 SOUTH WILLOW AVE, RIALTO, CA 92316-0000
Owner/Operator Country :	US
Owner/Operator Telephone :	909-746-7170
Owner/Operator Email :	WKESLER@DURATEC1.COM
Owner/Operator Fax :	909-877-8475
Legal Status :	Private
Owner/Operator Type :	Operator
Owner/Operator Start Date :	1990-01-09
Owner/Operator End Date :	N/R

Owner/Operator Name :	DURA TECHNOLOGIES INC
Owner/Operator Address :	2720 SOUTH WILLOW AVE, RIALTO, CA 92316-0000
Owner/Operator Country :	US
Owner/Operator Telephone :	909-746-7170
Owner/Operator Email :	WKESLER@DURATEC1.COM
Owner/Operator Fax :	909-877-8475
Legal Status :	Private
Owner/Operator Type :	Owner
Owner/Operator Start Date :	1990-01-09
Owner/Operator End Date :	N/R

Handler Activities Summary

U.S. Importer of Hazardous Waste :	N
Mixed Waste (Haz. and Radioactive) :	N
Recycler of Hazardous Waste :	Y
Transporter of Hazardous Waste :	N
Treater, Storer or Disposer of HW :	N
Underground Injection Activity :	N
On-site Burner Exemption :	N
Furnace Exemption :	N
Used Oil Fuel Burner :	N
Used Oil Processor :	N
Used Oil Refiner :	N
Used Oil Fuel Marketer to Burner :	N
Used Oil Specification Marketer :	N
Used Oil Transfer Facility :	N
Used Oil Transporter :	N

Historical Generators

Date Form Received by Agency :	2016-06-21
Facility Name :	DURA TECHNOLOGIES INC.
Classification :	Large Quantity Generator

Map Id: H40
 Direction: NNW
 Distance: 0.683 mi., 3607 ft.
 Elevation: 988 ft.
 Relative: Higher

EnviroSite ID: 360398
 EPA ID: N/R

Site Name : Dura Technologies Inc
 2720 S WILLOW AVE A | 2720 S WILLOW
 AVE BLDG A | 2720 SOUTH WILLOW AVE
 BLOOMINGTON | Bloomington | RIALTO,
 CA

Database(s) : [BRS, CALEPA SITES - CA, CIWQS - CA,
 ECHO, FRS, HAZNET - CA, HIST CHMIRS -
 CA, HWG - CA, ICIS, INACTIVE PCS,
 MANIFEST - IN, NPDES - CA, PCS
 FACILITY, RCRA_LQG, RFR - CA, TRIS]
(cont.)

RCRA_LQG (cont.)

Date Form Received by Agency :	2014-03-01
Facility Name :	DURA TECHNOLOGIES
Classification :	Large Quantity Generator
Date Form Received by Agency :	2012-03-02
Facility Name :	DURA TECHNOLOGIES, INC
Classification :	Large Quantity Generator
Date Form Received by Agency :	2010-09-07
Facility Name :	DURA TECHNOLOGIES, INC.
Classification :	Large Quantity Generator
Date Form Received by Agency :	2008-02-28
Facility Name :	DURA TECHNOLOGIES
Classification :	Large Quantity Generator
Date Form Received by Agency :	2006-02-22
Facility Name :	DURA TECHNOLOGIES, INC
Classification :	Large Quantity Generator
Date Form Received by Agency :	2005-01-10
Facility Name :	DURA TECHNOLOGIES INC
Classification :	Small Quantity Generator
Date Form Received by Agency :	1989-04-28
Facility Name :	DURALL PLASTICS INC
Classification :	Small Quantity Generator

Hazardous Waste Summary

Details for this site have been truncated due to the large number of available details for this site within this dataset. For the complete details for this site, contact your EnviroSite account representative for a complimentary site report containing all of the details available.

Waste Code / Name :	181 - Other inorganic solid waste
	214 - Unspecified solvent mixture
	272 - Polymeric resin waste
	331 - Off-specification, aged, or surplus organics
	343 - Unspecified organic liquid mixture
	352 - Other organic solids
	D001 - IGNITABLE WASTE

Map Id: H40
 Direction: NNW
 Distance: 0.683 mi., 3607 ft.
 Elevation: 988 ft.
 Relative: Higher

EnviroSite ID: 360398
 EPA ID: N/R

Site Name : Dura Technologies Inc
 2720 S WILLOW AVE A | 2720 S WILLOW
 AVE BLDG A | 2720 SOUTH WILLOW AVE
 BLOOMINGTON | Bloomington | RIALTO,
 CA

Database(s) : [BRS, CALEPA SITES - CA, CIWQS - CA,
 ECHO, FRS, HAZNET - CA, HIST CHMIRS -
 CA, HWG - CA, ICIS, INACTIVE PCS,
 MANIFEST - IN, NPDES - CA, PCS
 FACILITY, RCRA_LQG, RFR - CA, TRIS]
(cont.)

RCRA_LQG (cont.)

D003 - REACTIVE WASTE
 D035 - METHYL ETHYL KETONE

Waste Code / Name :

F003 - THE FOLLOWING SPENT NONHALOGENATED SOLVENTS: XYLENE, ACETONE, ETHYL ACETATE, ETHYL BENZENE, ETHYL ETHER, METHYL ISOBUTYL KETONE, N-BUTYL ALCOHOL, CYCLOHEXANONE, AND METHANOL; ALL SPENT SOLVENT MIXTURES/BLENDS CONTAINING, BEFORE USE, ONLY THE ABOVE SPENT NONHALOGENATED SOLVENTS; AND ALL SPENT SOLVENT MIXTURES/BLENDS CONTAINING, BEFORE USE, ONE OR MORE OF THE ABOVE NONHALOGENATED SOLVENTS, AND A TOTAL OF TEN PERCENT OR MORE (BY VOLUME) OF ONE OR MORE OF THOSE SOLVENTS LISTED IN F001, F002, F004, AND F005; AND STILL BOTTOMS FROM THE RECOVERY OF THESE SPENT SOLVENTS AND SPENT SOLVENT MIXTURES.

Notices of Violations Summary

Date of Violation : 2008-03-19
 Date Achieved Compliance : N/R
 Regulation Violated : Y
 Area of Violation : Generators - General
 Enforcement Action : N/R
 Enforcement Action Date : N/R
 Enf. Disposition Status : N/R
 Enf. Disp. Status Date : N/R
 Violation Lead Agency : State
 Enforcement Lead Agency : N/R
 Proposed Penalty Amount : N/R
 Final Penalty Amount : N/R
 Paid Penalty Amount : N/R

Evaluation Action Summary

Evaluation Date : 2015-08-17
 Evaluation : COMPLIANCE EVALUATION INSPECTION ON-SITE
 Area of Violation : N/R
 Date Achieved Compliance : N/R
 Evaluation Lead Agency : State

Evaluation Date : 2008-03-19
 Evaluation : COMPLIANCE EVALUATION INSPECTION ON-SITE
 Area of Violation : Generators - General
 Date Achieved Compliance : N/R
 Evaluation Lead Agency : State

RFR - CA

Facility Name : Dura Technologies Inc

Map Id: H40
 Direction: NNW
 Distance: 0.683 mi., 3607 ft.
 Elevation: 988 ft.
 Relative: Higher

EnviroSite ID: 360398
 EPA ID: N/R

Site Name : Dura Technologies Inc
 2720 S WILLOW AVE A | 2720 S WILLOW AVE BLDG A | 2720 SOUTH WILLOW AVE BLOOMINGTON | Bloomington | RIALTO, CA

Database(s) : [BRS, CALEPA SITES - CA, CIWQS - CA, ECHO, FRS, HAZNET - CA, HIST CHMIRS - CA, HWG - CA, ICIS, INACTIVE PCS, MANIFEST - IN, NPDES - CA, PCS FACILITY, RCRA_LQG, RFR - CA, TRIS] **(cont.)**

RFR - CA (cont.)

Facility Address :	2720 S Willow Ave A, Bloomington, CA 92316
County :	San Bernardino
Effective Date :	1992-09-26
Adoption Date :	N/R
Termination Date :	N/R
Expiration/Review Date :	N/R
NPDES Number :	CAS000001
Order Number :	2014-0057-DWQ
WDID :	8 36I008009
SIC/NAICS :	2851
Program :	INDSTW
Regulatory Measure Status :	Active
Regulatory Measure Type :	Storm water industrial
Place/Project Type :	Industrial - Paints, Varnishes, Lacquers, Enamels, and Allied Products
Region :	8
Design Flow :	N/R
Major/Minor :	N/R
Complexity :	N/R
TTWQ :	N/R
Number of Enforcement Actions within Five Years:	N/R
Number of Violations within Five Years:	N/R
Agency :	Revchem Plastics Inc
Agency Address :	PO Box 333, Bloomington, CA 92316
Latitude :	34.0512
Longitude :	-117.37457
Last Date in Agency List :	2021-03-30

TRIS

Facility Name :	DURA TECHNOLOGIES INC
Facility Address :	2720 S WILLOW AVE BLDG A, BLOOMINGTON, CA 92316
County :	SAN BERNARDINO

Facility Details

TRIF ID :	92376DRTCH2720S
Federal Facility Flag :	NO
Public Contact Name :	WALTER MARQUEZ
Public Contact Email :	WMARQUEZ@DURATEC1.COM
Public Contact Phone :	9094199283
Public Contact Phone Ext :	N/R
Parent Company Name :	RDHC GROUP INC
Parent Company DB NR :	N/R
Primary NAICS :	325211 - Plastics Material and Resin Manufacturing
NAICS 2 :	N/R

Map Id: H40
 Direction: NNW
 Distance: 0.683 mi., 3607 ft.
 Elevation: 988 ft.
 Relative: Higher

Site Name : Dura Technologies Inc
 2720 S WILLOW AVE A | 2720 S WILLOW
 AVE BLDG A | 2720 SOUTH WILLOW AVE
 BLOOMINGTON | Bloomington | RIALTO,
 CA

Database(s) : [BRS, CALEPA SITES - CA, CIWQS - CA,
 ECHO, FRS, HAZNET - CA, HIST CHMIRS -
 CA, HWG - CA, ICIS, INACTIVE PCS,
 MANIFEST - IN, NPDES - CA, PCS
 FACILITY, RCRA_LQG, RFR - CA, TRIS]
(cont.)

EnviroSite ID: 360398
 EPA ID: N/R

TRIS (cont.)

NAICS 3 :	N/R
NAICS 4 :	N/R
NAICS 5 :	N/R
NAICS 6 :	N/R
Agency Hyperlink :	Click here for hyperlink provided by the agency.
Last Date in Agency List :	2021-05-27

Reported Chemical Information

Reporting Year :	2019
Document Control Number :	1319218174225
CAS Number :	0000100425
Chemical Name :	Styrene
Unit of Measure :	Pounds
Maximum Amount Onsite :	04

Onsite Release Summary

Total Fugitive Air Emissions :	2229
Total Stack Air Emissions :	0
Total Air Emissions :	2229
Total Number of Receiving Streams :	0
Total Surface Water Discharge :	0
Total Underground Injection Onsite to Class I Wells - Pounds:	0
Total Underground Injection Onsite to Class II-V Wells - Pounds:	0
Total Underground Injection :	0
Total RCRA Subtitle C Landfills :	0
Total Other On-Site Land Releases :	0
Total Land Treatment :	0
Total Surface Impoundments :	N/R
Total Other Disposal :	0
Total On-Site Land Releases :	0

Offsite Release Summary

Total Transferred Off-Site to Disposal:	22479
Total Transferred Off-Site for Further Waste Management:	66825
Total RCRA C Surface Impoundments :	0
Total Other Surface Impoundments :	0

Map Id: 41
 Direction: ENE
 Distance: 0.701 mi., 3700 ft.
 Elevation: 880 ft.
 Relative: Lower

Site Name : WALMART DISTRIBUTION CENTER #6561
 | WALMART ACC 6561 | ARTESIA
 SAWDUST PRODUCTS INC
 1600 AGUA MANSA RD | 1600 W AGUA
 MANSA RD
 COLTON | Colton | CHINO, CA 92324

Database(s) : [AST - CA, CALEPA SITES - CA, CIWQS -
 CA, ECHO, FRS, HAZMAT_SAN
 BERNARDINO COUNTY - CA, HAZNET -
 CA, HWG - CA, ICIS, INACTIVE PCS,
 NPDES - CA, RCRA_NONGEN, RCRA_SQG,
 RFR - CA]

EnviroSite ID: 465198
 EPA ID: N/R

AST - CA

Facility Name : Walmart Automated Consolidation Center #6561
 Facility Address : 1600 W AGUA MANSA RD, COLTON, CA 92324
 County : San Bernardino Count

Site ID : 517966
 Facility Identifier : FA0018202
 EPA Identifier : CAL000446636
 Facility Explorer ID : 517966
 Dun and Bradstreet Number : N/R

Regulatory Programs : Aboveground Petroleum Storage, Chemical Storage Facilities, Hazardous Waste Generator

SIC : N/R
 NAICS : N/R
 Latitude : 34.047246
 Longitude : -117.357636
 Hyperlink : [Click here for hyperlink provided by the agency.](#)
 Last Date in Agency List : 04/23/2020

Violations

Violation Date : N/R
 Citation : N/R
 Description : N/R
 Notes : N/R
 Division : N/R
 Program : N/R
 Source : N/R

Enforcements

Enforcement Action Date : N/R
 Type : N/R
 Description : N/R
 Notes : N/R
 Division : N/R
 Program : N/R
 Source : N/R

Chemicals

Map Id: 41
 Direction: ENE
 Distance: 0.701 mi., 3700 ft.
 Elevation: 880 ft.
 Relative: Lower

Site Name : WALMART DISTRIBUTION CENTER #6561
 | WALMART ACC 6561 | ARTESIA
 SAWDUST PRODUCTS INC
 1600 AGUA MANSA RD | 1600 W AGUA
 MANSA RD
 COLTON | Colton | CHINO, CA 92324

Database(s) : [AST - CA, CALEPA SITES - CA, CIWQS -
 CA, ECHO, FRS, HAZMAT_SAN
 BERNARDINO COUNTY - CA, HAZNET -
 CA, HWG - CA, ICIS, INACTIVE PCS,
 NPDES - CA, RCRA_NONGEN, RCRA_SQG,
 RFR - CA] **(cont.)**

Envirosite ID: 465198
 EPA ID: N/R

AST - CA **(cont.)**

Details for this site have been truncated due to the large number of available details for this site within this dataset. For the complete details for this site, contact your EnviroSite account representative for a complimentary site report containing all of the details available.

Chemical Name : Acetylene
 CAS Number : 74-86-2
 Hazard Type(s) : -
 Max Daily Amount / Unit : 0-2599 Cubic Feet
 Average Daily Amount / Unit : 0-2599 Cubic Feet
 Days Onsite : 0
 Physical State(s) : Gas, Pure

Chemical Name : Argon
 CAS Number : 7740371
 Hazard Type(s) : -
 Max Daily Amount / Unit : 0-2599 Cubic Feet
 Average Daily Amount / Unit : 0-2599 Cubic Feet
 Days Onsite : 365
 Physical State(s) : Gas, Pure

Chemical Name : Carbon Dioxide
 CAS Number : N/R
 Hazard Type(s) : -
 Max Daily Amount / Unit : 0-2599 Cubic Feet
 Average Daily Amount / Unit : 0-2599 Cubic Feet
 Days Onsite : 365
 Physical State(s) : Gas, Pure

Chemical Name : Diesel Fuel
 CAS Number : N/R
 Hazard Type(s) : -
 Max Daily Amount / Unit : 1200-2999 Gallons
 Average Daily Amount / Unit : 600-1199 Gallons
 Days Onsite : 365
 Physical State(s) : Liquid, Pure

Chemical Name : Electrolyte/Sulfuric Acid
 CAS Number : N/R
 Hazard Type(s) : -
 Max Daily Amount / Unit : 1000-4999 Pounds
 Average Daily Amount / Unit : 500-999 Pounds
 Days Onsite : 365
 Physical State(s) : Liquid, Mix

Map Id: 41
 Direction: ENE
 Distance: 0.701 mi., 3700 ft.
 Elevation: 880 ft.
 Relative: Lower

Site Name : WALMART DISTRIBUTION CENTER #6561
 | WALMART ACC 6561 | ARTESIA
 SAWDUST PRODUCTS INC
 1600 AGUA MANSA RD | 1600 W AGUA
 MANSA RD
 COLTON | Colton | CHINO, CA 92324

Database(s) : [AST - CA, CALEPA SITES - CA, CIWQS -
 CA, ECHO, FRS, HAZMAT_SAN
 BERNARDINO COUNTY - CA, HAZNET -
 CA, HWG - CA, ICIS, INACTIVE PCS,
 NPDES - CA, RCRA_NONGEN, RCRA_SQG,
 RFR - CA] **(cont.)**

Envirosite ID: 465198
 EPA ID: N/R

AST - CA **(cont.)**

Chemical Name : Liquefied Natural Gas
 CAS Number : N/R
 Hazard Type(s) : -
 Max Daily Amount / Unit : 120-599 Gallons
 Average Daily Amount / Unit : 60-119 Gallons
 Days Onsite : 365
 Physical State(s) : Liquid, Mix

Chemical Name : Oxygen
 CAS Number : 7782447
 Hazard Type(s) : -
 Max Daily Amount / Unit : 0-2599 Cubic Feet
 Average Daily Amount / Unit : 0-2599 Cubic Feet
 Days Onsite : 365
 Physical State(s) : Gas, Pure

Chemical Name : Propane
 CAS Number : N/R
 Hazard Type(s) : -
 Max Daily Amount / Unit : 120-599 Gallons
 Average Daily Amount / Unit : 60-119 Gallons
 Days Onsite : 365
 Physical State(s) : Liquid, Mix

Chemical Name : Sodium Hypochlorite
 CAS Number : N/R
 Hazard Type(s) : -
 Max Daily Amount / Unit : 12-59 Gallons
 Average Daily Amount / Unit : 12-59 Gallons
 Days Onsite : 365
 Physical State(s) : Liquid

Chemical Name : Waste Aerosols
 CAS Number : N/R
 Hazard Type(s) : -
 Max Daily Amount / Unit : 12-59 Gallons
 Average Daily Amount / Unit : 12-59 Gallons
 Days Onsite : 365
 Physical State(s) : Liquid

CALEPA SITES - CA

Facility Name : Walmart Automated Consolidation Center #6561
 Facility Address : 1600 W AGUA MANSA RD, COLTON, 92324

Map Id: 41
 Direction: ENE
 Distance: 0.701 mi., 3700 ft.
 Elevation: 880 ft.
 Relative: Lower

Site Name : WALMART DISTRIBUTION CENTER #6561
 | WALMART ACC 6561 | ARTESIA
 SAWDUST PRODUCTS INC
 1600 AGUA MANSA RD | 1600 W AGUA
 MANSA RD
 COLTON | Colton | CHINO, CA 92324

Database(s) : [AST - CA, CALEPA SITES - CA, CIWQS -
 CA, ECHO, FRS, HAZMAT_SAN
 BERNARDINO COUNTY - CA, HAZNET -
 CA, HWG - CA, ICIS, INACTIVE PCS,
 NPDES - CA, RCRA_NONGEN, RCRA_SQG,
 RFR - CA] **(cont.)**

Envirosite ID: 465198
 EPA ID: N/R

CALEPA SITES - CA **(cont.)**

Site ID : 517966
 EI ID : 10783267
 EI Description : Aboveground Petroleum Storage
 Latitude : 34.047246
 Longitude : -117.357636
 Agency Hyperlink : [Click here for hyperlink provided by the agency.](#)
 Last Date in Agency List : 2021-04-29

Site ID : 517966
 EI ID : 10783267
 EI Description : Hazardous Waste Generator
 Latitude : 34.047246
 Longitude : -117.357636
 Agency Hyperlink : [Click here for hyperlink provided by the agency.](#)
 Last Date in Agency List : 2021-04-29

Site ID : 517966
 EI ID : 10783267
 EI Description : Chemical Storage Facilities
 Latitude : 34.047246
 Longitude : -117.357636
 Agency Hyperlink : [Click here for hyperlink provided by the agency.](#)
 Last Date in Agency List : 2021-04-29

CIWQS - CA

Facility Name : Agua Mansa Logistics Center
 Facility Address : 1600 Agua Mansa Road, Colton, CA 92324
 County : San Bernardino

Place ID : S834893
 Agency Name : LBA RV Company XI LP
 Last Date in Agency List : 2021-06-15

Facility Name : Artesia Sawdust Products Inc
 Facility Address : 1600 Agua Mansa Rd, Colton, CA 92324
 County : San Bernardino

Place ID : S651552
 Agency Name : Artesia Sawdust Products Inc
 Last Date in Agency List : 2021-06-15

Map Id: 41
 Direction: ENE
 Distance: 0.701 mi., 3700 ft.
 Elevation: 880 ft.
 Relative: Lower

Site Name : WALMART DISTRIBUTION CENTER #6561
 | WALMART ACC 6561 | ARTESIA
 SAWDUST PRODUCTS INC
 1600 AGUA MANSA RD | 1600 W AGUA
 MANSA RD
 COLTON | Colton | CHINO, CA 92324

Database(s) : [AST - CA, CALEPA SITES - CA, CIWQS -
 CA, ECHO, FRS, HAZMAT_SAN
 BERNARDINO COUNTY - CA, HAZNET -
 CA, HWG - CA, ICIS, INACTIVE PCS,
 NPDES - CA, RCRA_NONGEN, RCRA_SQG,
 RFR - CA] **(cont.)**

Envirosite ID: 465198
 EPA ID: N/R

CIWQS - CA **(cont.)**

Facility Name : Walmart ACC 6561
 Facility Address : 1600 Agua Mansa Rd, Colton, CA 92324
 County : San Bernardino

Place ID : S877421
 Agency Name : Walmart ACC 6561
 Last Date in Agency List : 2021-06-15

ECHO

Facility Name : WALMART ACC 6561
 Facility Address : 1600 AGUA MANSA RD, COLTON, CA 92324
 County : SAN BERNARDINO

Last Inspection Date : N/R
 Registry ID : 110070592995
 FIPS Code : 06071
 EPA Region : 09
 Inspection Count : 0
 Last Inspection Days : N/R
 Informal Count : 0
 Last Informal Action Date : N/R
 Formal Action Count : 0
 Last Formal Action Date : N/R
 Total Penalties : 0
 Penalty Count : N/R
 Last Penalty Date : N/R
 Last Penalty Amount : N/R
 QTRS IN NC : 0
 Programs IN SNC : 0
 Current Compliance Status : No Violation Identified
 Three-Year Compliance Status :
 Collection Method : N/R
 Reference Point : N/R
 Accuracy Meters : 17531

Derived Tribes : San Manuel Band of Mission Indians, California - 10 mile(s), San Manuel
 Band of Mission Indians, California - 10 mile(s)

Derived HUC : 18070203
 Derived WBD : 180702030804
 Derived STCTY FIPS : 06071
 Derived Zip : 92324
 Derived CD113 : 31
 Derived CB2010 : 060710040042048
 MYRTK Universe : NNN

Map Id: 41
 Direction: ENE
 Distance: 0.701 mi., 3700 ft.
 Elevation: 880 ft.
 Relative: Lower

Site Name : WALMART DISTRIBUTION CENTER #6561
 | WALMART ACC 6561 | ARTESIA
 SAWDUST PRODUCTS INC
 1600 AGUA MANSA RD | 1600 W AGUA
 MANSA RD
 COLTON | Colton | CHINO, CA 92324

Database(s) : [AST - CA, CALEPA SITES - CA, CIWQS -
 CA, ECHO, FRS, HAZMAT_SAN
 BERNARDINO COUNTY - CA, HAZNET -
 CA, HWG - CA, ICIS, INACTIVE PCS,
 NPDES - CA, RCRA_NONGEN, RCRA_SQG,
 RFR - CA] **(cont.)**

EnviroSite ID: 465198
 EPA ID: N/R

ECHO **(cont.)**

NPDES IDs :	CAZ514959
CWA Permit Types :	Minor
CWA Compliance Tracking :	On
CWA NAICS :	N/R
CWA SICS :	4226
CWA Inspection Count :	N/R
CWA Last Inspection Days :	N/R
CWA Informal Count :	N/R
CWA Formal Action Count :	N/R
CWA Last Formal Action Date :	N/R
CWA Penalties :	N/R
CWA Last Penalty Date :	N/R
CWA Last Penalty Amount :	N/R
CWA Quarters IN NC :	0
CWA Current Compliance Status :	No Violation Identified
CWA Current SNC Flag :	N
CWA 13 Quarters Compliance Status :	_____
CWA 13 Quarters Effluent Exceedances:	N/R
CWA Three-Year QNCR Codes :	N/R
DFR URL :	Click here for hyperlink provided by the agency.
Facility SIC :	4226
Facility NAICS :	493110 - General Warehousing and Storage
Facility Last Inspection EPA Date :	N/R
Facility Last Inspection State Date :	N/R
Facility Last Formal Act EPA Date :	N/R
Facility Last Formal Act State Date :	N/R
Facility Last Informal Act EPA Date :	N/R
Facility Last Informal Act State Date:	N/R
Facility Federal Agency :	N/R
TRI Reporter :	N/R
Facility Imp Water Flag :	Y
Current SNC Flag :	N
Indian County Flag :	N
Federal Flag :	N/R
US Mexico Border Flag :	N
Chesapeake Bay Flag :	N/R
AIR Flag :	N
NPDES Flag :	Y
SDWIS Flag :	N
RCRA Flag :	Y
TRI Flag :	N
GHG Flag :	N
Major Flag :	N/R
Active Flag :	Y
NAA Flag :	Y
Latitude :	34.04811
Longitude :	-117.35488
Last Date in Agency List :	2020-12-31

Map Id: 41
 Direction: ENE
 Distance: 0.701 mi., 3700 ft.
 Elevation: 880 ft.
 Relative: Lower

Site Name : WALMART DISTRIBUTION CENTER #6561
 | WALMART ACC 6561 | ARTESIA
 SAWDUST PRODUCTS INC
 1600 AGUA MANSA RD | 1600 W AGUA
 MANSA RD
 COLTON | Colton | CHINO, CA 92324

Database(s) : [AST - CA, CALEPA SITES - CA, CIWQS -
 CA, ECHO, FRS, HAZMAT_SAN
 BERNARDINO COUNTY - CA, HAZNET -
 CA, HWG - CA, ICIS, INACTIVE PCS,
 NPDES - CA, RCRA_NONGEN, RCRA_SQG,
 RFR - CA] **(cont.)**

Envirosite ID: 465198
 EPA ID: N/R

ECHO **(cont.)**

Facility Name : WALMART DISTRIBUTION CENTER #6561
 Facility Address : 1600 AGUA MANSA RD, CHINO, CA 92324
 County : SAN BERNARDINO

Last Inspection Date : N/R
 Registry ID : 110070592995
 FIPS Code : 06071
 EPA Region : 09
 Inspection Count : 0
 Last Inspection Days : N/R
 Informal Count : 0
 Last Informal Action Date : N/R
 Formal Action Count : 0
 Last Formal Action Date : N/R
 Total Penalties : 0
 Penalty Count : N/R
 Last Penalty Date : N/R
 Last Penalty Amount : N/R
 QTRS IN NC : 0
 Programs IN SNC : 0
 Current Compliance Status : No Violation Identified
 Three-Year Compliance Status :
 Collection Method : Zip Code Centroid
 Reference Point : N/R
 Accuracy Meters : 10000
 Derived Tribes : N/R
 Derived HUC : N/R
 Derived WBD : N/R
 Derived STCTY FIPS : N/R
 Derived Zip : N/R
 Derived CD113 : N/R
 Derived CB2010 : N/R
 MYRTK Universe : NNN
 NPDES IDs : N/R
 CWA Permit Types : N/R
 CWA Compliance Tracking : N/R
 CWA NAICS : N/R
 CWA SICS : N/R
 CWA Inspection Count : N/R
 CWA Last Inspection Days : N/R
 CWA Informal Count : N/R
 CWA Formal Action Count : N/R
 CWA Last Formal Action Date : N/R
 CWA Penalties : N/R
 CWA Last Penalty Date : N/R
 CWA Last Penalty Amount : N/R
 CWA Quarters IN NC : N/R

Map Id: 41
 Direction: ENE
 Distance: 0.701 mi., 3700 ft.
 Elevation: 880 ft.
 Relative: Lower

Site Name : WALMART DISTRIBUTION CENTER #6561
 | WALMART ACC 6561 | ARTESIA
 SAWDUST PRODUCTS INC
 1600 AGUA MANSA RD | 1600 W AGUA
 MANSA RD
 COLTON | Colton | CHINO, CA 92324

Database(s) : [AST - CA, CALEPA SITES - CA, CIWQS -
 CA, ECHO, FRS, HAZMAT_SAN
 BERNARDINO COUNTY - CA, HAZNET -
 CA, HWG - CA, ICIS, INACTIVE PCS,
 NPDES - CA, RCRA_NONGEN, RCRA_SQG,
 RFR - CA] **(cont.)**

EnviroSite ID: 465198
 EPA ID: N/R

ECHO **(cont.)**

CWA Current Compliance Status : N/R
 CWA Current SNC Flag : N
 CWA 13 Quarters Compliance Status : N/R
 CWA 13 Quarters Effluent Exceedances: N/R
 CWA Three-Year QNCR Codes : N/R
 DFR URL : [Click here for hyperlink provided by the agency.](#)
 Facility SIC : N/R
 Facility NAICS : 531130 - Lessors of Miniwarehouses and Self-Storage Units
 Facility Last Inspection EPA Date : N/R
 Facility Last Inspection State Date : N/R
 Facility Last Formal Act EPA Date : N/R
 Facility Last Formal Act State Date : N/R
 Facility Last Informal Act EPA Date : N/R
 Facility Last Informal Act State Date: N/R
 Facility Federal Agency : N/R
 TRI Reporter : N/R
 Facility Imp Water Flag : N/R
 Current SNC Flag : N
 Indian County Flag : N
 Federal Flag : N/R
 US Mexico Border Flag : N/R
 Chesapeake Bay Flag : N/R
 AIR Flag : N
 NPDES Flag : N
 SDWIS Flag : N
 RCRA Flag : Y
 TRI Flag : N
 GHG Flag : N
 Major Flag : N/R
 Active Flag : Y
 NAA Flag : N/R
 Latitude : 34.004475
 Longitude : -117.24168
 Last Date in Agency List : 2020-02-10

Last Inspection Date : N/R
 Registry ID : N/R
 FIPS Code : N/R
 EPA Region : 09
 Inspection Count : 0
 Last Inspection Days : N/R
 Informal Count : 0
 Last Informal Action Date : N/R
 Formal Action Count : 0
 Last Formal Action Date : N/R
 Total Penalties : 0
 Penalty Count : N/R

Map Id: 41
 Direction: ENE
 Distance: 0.701 mi., 3700 ft.
 Elevation: 880 ft.
 Relative: Lower

Site Name : WALMART DISTRIBUTION CENTER #6561
 | WALMART ACC 6561 | ARTESIA
 SAWDUST PRODUCTS INC
 1600 AGUA MANSA RD | 1600 W AGUA
 MANSA RD
 COLTON | Colton | CHINO, CA 92324

Database(s) : [AST - CA, CALEPA SITES - CA, CIWQS -
 CA, ECHO, FRS, HAZMAT_SAN
 BERNARDINO COUNTY - CA, HAZNET -
 CA, HWG - CA, ICIS, INACTIVE PCS,
 NPDES - CA, RCRA_NONGEN, RCRA_SQG,
 RFR - CA] **(cont.)**

Envirosite ID: 465198
 EPA ID: N/R

ECHO **(cont.)**

Last Penalty Date :	N/R
Last Penalty Amount :	N/R
QTRS IN NC :	0
Programs IN SNC :	0
Current Compliance Status :	No Violation Identified
Three-Year Compliance Status :	
Collection Method :	Zip Code Centroid
Reference Point :	N/R
Accuracy Meters :	10000
Derived Tribes :	N/R
Derived HUC :	N/R
Derived WBD :	N/R
Derived STCTY FIPS :	N/R
Derived Zip :	N/R
Derived CD113 :	N/R
Derived CB2010 :	N/R
MYRTK Universe :	NNN
NPDES IDs :	N/R
CWA Permit Types :	N/R
CWA Compliance Tracking :	N/R
CWA NAICS :	N/R
CWA SICS :	N/R
CWA Inspection Count :	N/R
CWA Last Inspection Days :	N/R
CWA Informal Count :	N/R
CWA Formal Action Count :	N/R
CWA Last Formal Action Date :	N/R
CWA Penalties :	N/R
CWA Last Penalty Date :	N/R
CWA Last Penalty Amount :	N/R
CWA Quarters IN NC :	N/R
CWA Current Compliance Status :	N/R
CWA Current SNC Flag :	N
CWA 13 Quarters Compliance Status :	N/R
CWA 13 Quarters Effluent Exceedances:	N/R
CWA Three-Year QNCR Codes :	N/R
DFR URL :	Click here for hyperlink provided by the agency.
Facility SIC :	N/R
Facility NAICS :	531130 - Lessors of Miniwarehouses and Self-Storage Units
Facility Last Inspection EPA Date :	N/R
Facility Last Inspection State Date :	N/R
Facility Last Formal Act EPA Date :	N/R
Facility Last Formal Act State Date :	N/R
Facility Last Informal Act EPA Date :	N/R
Facility Last Informal Act State Date:	N/R
Facility Federal Agency :	N/R
TRI Reporter :	N/R
Facility Imp Water Flag :	N/R

Map Id: 41
 Direction: ENE
 Distance: 0.701 mi., 3700 ft.
 Elevation: 880 ft.
 Relative: Lower

Site Name : WALMART DISTRIBUTION CENTER #6561
 | WALMART ACC 6561 | ARTESIA
 SAWDUST PRODUCTS INC
 1600 AGUA MANSA RD | 1600 W AGUA
 MANSA RD
 COLTON | Colton | CHINO, CA 92324

Database(s) : [AST - CA, CALEPA SITES - CA, CIWQS -
 CA, ECHO, FRS, HAZMAT_SAN
 BERNARDINO COUNTY - CA, HAZNET -
 CA, HWG - CA, ICIS, INACTIVE PCS,
 NPDES - CA, RCRA_NONGEN, RCRA_SQG,
 RFR - CA] **(cont.)**

Envirosite ID: 465198
 EPA ID: N/R

ECHO **(cont.)**

Current SNC Flag : N
 Indian County Flag : N
 Federal Flag : N/R
 US Mexico Border Flag : N/R
 Chesapeake Bay Flag : N/R
 AIR Flag : N
 NPDES Flag : N
 SDWIS Flag : N
 RCRA Flag : Y
 TRI Flag : N
 GHG Flag : N
 Major Flag : N/R
 Active Flag : Y
 NAA Flag : N/R
 Latitude : 34.004475
 Longitude : -117.24168
 Last Date in Agency List : 2019-07-15

Facility Name : WALMART DISTRIBUTION CENTER #6561
 Facility Address : 1600 AGUA MANSA RD, COLTON, CA 92324
 County : SAN BERNARDINO

Last Inspection Date : N/R
 Registry ID : 110070592995
 FIPS Code : 06071
 EPA Region : 09
 Inspection Count : 0
 Last Inspection Days : N/R
 Informal Count : 0
 Last Informal Action Date : N/R
 Formal Action Count : 0
 Last Formal Action Date : N/R
 Total Penalties : 0
 Penalty Count : N/R
 Last Penalty Date : N/R
 Last Penalty Amount : N/R
 QTRS IN NC : 0
 Programs IN SNC : 0
 Current Compliance Status : No Violation Identified
 Three-Year Compliance Status :
 Collection Method : N/R
 Reference Point : N/R
 Accuracy Meters : N/R

Map Id: 41
 Direction: ENE
 Distance: 0.701 mi., 3700 ft.
 Elevation: 880 ft.
 Relative: Lower

Site Name : WALMART DISTRIBUTION CENTER #6561
 | WALMART ACC 6561 | ARTESIA
 SAWDUST PRODUCTS INC
 1600 AGUA MANSA RD | 1600 W AGUA
 MANSA RD
 COLTON | Colton | CHINO, CA 92324

Database(s) : [AST - CA, CALEPA SITES - CA, CIWQS -
 CA, ECHO, FRS, HAZMAT_SAN
 BERNARDINO COUNTY - CA, HAZNET -
 CA, HWG - CA, ICIS, INACTIVE PCS,
 NPDES - CA, RCRA_NONGEN, RCRA_SQG,
 RFR - CA] **(cont.)**

EnviroSite ID: 465198
 EPA ID: N/R

ECHO (cont.)

Derived Tribes :	San Manuel Band of Mission Indians, California - 10 mile(s), San Manuel Band of Mission Indians, California - 10 mile(s)
Derived HUC :	18070203
Derived WBD :	180702030804
Derived STCTY FIPS :	06071
Derived Zip :	92324
Derived CD113 :	31
Derived CB2010 :	060710040042048
MYRTK Universe :	NNN
NPDES IDs :	CAZ514959
CWA Permit Types :	Minor
CWA Compliance Tracking :	On
CWA NAICS :	N/R
CWA SICS :	4226
CWA Inspection Count :	N/R
CWA Last Inspection Days :	N/R
CWA Informal Count :	N/R
CWA Formal Action Count :	N/R
CWA Last Formal Action Date :	N/R
CWA Penalties :	N/R
CWA Last Penalty Date :	N/R
CWA Last Penalty Amount :	N/R
CWA Quarters IN NC :	0
CWA Current Compliance Status :	No Violation Identified
CWA Current SNC Flag :	N
CWA 13 Quarters Compliance Status :	N/R
CWA 13 Quarters Effluent Exceedances:	N/R
CWA Three-Year QNCR Codes :	N/R
DFR URL :	Click here for hyperlink provided by the agency.
Facility SIC :	4226
Facility NAICS :	493110 - General Warehousing and Storage
Facility Last Inspection EPA Date :	N/R
Facility Last Inspection State Date :	N/R
Facility Last Formal Act EPA Date :	N/R
Facility Last Formal Act State Date :	N/R
Facility Last Informal Act EPA Date :	N/R
Facility Last Informal Act State Date:	N/R
Facility Federal Agency :	N/R
TRI Reporter :	N/R
Facility Imp Water Flag :	Y
Current SNC Flag :	N
Indian County Flag :	N
Federal Flag :	N/R
US Mexico Border Flag :	N
Chesapeake Bay Flag :	N/R
AIR Flag :	N
NPDES Flag :	Y

Map Id: 41
 Direction: ENE
 Distance: 0.701 mi., 3700 ft.
 Elevation: 880 ft.
 Relative: Lower

Site Name : WALMART DISTRIBUTION CENTER #6561
 | WALMART ACC 6561 | ARTESIA
 SAWDUST PRODUCTS INC
 1600 AGUA MANSA RD | 1600 W AGUA
 MANSA RD
 COLTON | Colton | CHINO, CA 92324

Database(s) : [AST - CA, CALEPA SITES - CA, CIWQS -
 CA, ECHO, FRS, HAZMAT_SAN
 BERNARDINO COUNTY - CA, HAZNET -
 CA, HWG - CA, ICIS, INACTIVE PCS,
 NPDES - CA, RCRA_NONGEN, RCRA_SQG,
 RFR - CA] **(cont.)**

Envirosite ID: 465198
 EPA ID: N/R

ECHO **(cont.)**

SDWIS Flag : N
 RCRA Flag : Y
 TRI Flag : N
 GHG Flag : N
 Major Flag : N/R
 Active Flag : Y
 NAA Flag : Y
 Latitude : 34.04811
 Longitude : -117.35488
 Last Date in Agency List : 2021-04-16

Facility Name : WALMART DISTRIBUTION CENTER #6561
 Facility Address : 1600 AGUA MANSA ROAD, COLTON, CA 92324
 County : SAN BERNARDINO

Last Inspection Date : N/R
 Registry ID : N/R
 FIPS Code : N/R
 EPA Region : 09
 Inspection Count : 0
 Last Inspection Days : N/R
 Informal Count : 0
 Last Informal Action Date : N/R
 Formal Action Count : 0
 Last Formal Action Date : N/R
 Total Penalties : 0
 Penalty Count : N/R
 Last Penalty Date : N/R
 Last Penalty Amount : N/R
 QTRS IN NC : 0
 Programs IN SNC : 0
 Current Compliance Status : No Violation Identified
 Three-Year Compliance Status :
 Collection Method : Zip Code Centroid
 Reference Point : N/R
 Accuracy Meters : 10000
 Derived Tribes : N/R
 Derived HUC : N/R
 Derived WBD : N/R
 Derived STCTY FIPS : N/R
 Derived Zip : N/R
 Derived CD113 : N/R
 Derived CB2010 : N/R
 MYRTK Universe : NNN
 NPDES IDs : N/R
 CWA Permit Types : N/R

Map Id: 41
 Direction: ENE
 Distance: 0.701 mi., 3700 ft.
 Elevation: 880 ft.
 Relative: Lower

Site Name : WALMART DISTRIBUTION CENTER #6561
 | WALMART ACC 6561 | ARTESIA
 SAWDUST PRODUCTS INC
 1600 AGUA MANSA RD | 1600 W AGUA
 MANSA RD
 COLTON | Colton | CHINO, CA 92324

Database(s) : [AST - CA, CALEPA SITES - CA, CIWQS -
 CA, ECHO, FRS, HAZMAT_SAN
 BERNARDINO COUNTY - CA, HAZNET -
 CA, HWG - CA, ICIS, INACTIVE PCS,
 NPDES - CA, RCRA_NONGEN, RCRA_SQG,
 RFR - CA] **(cont.)**

EnviroSite ID: 465198
 EPA ID: N/R

ECHO **(cont.)**

CWA Compliance Tracking :	N/R
CWA NAICS :	N/R
CWA SICS :	N/R
CWA Inspection Count :	N/R
CWA Last Inspection Days :	N/R
CWA Informal Count :	N/R
CWA Formal Action Count :	N/R
CWA Last Formal Action Date :	N/R
CWA Penalties :	N/R
CWA Last Penalty Date :	N/R
CWA Last Penalty Amount :	N/R
CWA Quarters IN NC :	N/R
CWA Current Compliance Status :	N/R
CWA Current SNC Flag :	N
CWA 13 Quarters Compliance Status :	N/R
CWA 13 Quarters Effluent Exceedances:	N/R
CWA Three-Year QNCR Codes :	N/R
DFR URL :	Click here for hyperlink provided by the agency.
Facility SIC :	N/R
Facility NAICS :	493110 - General Warehousing and Storage
Facility Last Inspection EPA Date :	N/R
Facility Last Inspection State Date :	N/R
Facility Last Formal Act EPA Date :	N/R
Facility Last Formal Act State Date :	N/R
Facility Last Informal Act EPA Date :	N/R
Facility Last Informal Act State Date:	N/R
Facility Federal Agency :	N/R
TRI Reporter :	N/R
Facility Imp Water Flag :	N/R
Current SNC Flag :	N
Indian County Flag :	N
Federal Flag :	N/R
US Mexico Border Flag :	N/R
Chesapeake Bay Flag :	N/R
AIR Flag :	N
NPDES Flag :	N
SDWIS Flag :	N
RCRA Flag :	Y
TRI Flag :	N
GHG Flag :	N
Major Flag :	N/R
Active Flag :	Y
NAA Flag :	N
Latitude :	34.004475
Longitude :	-117.24168
Last Date in Agency List :	2020-12-31

Map Id: 41
 Direction: ENE
 Distance: 0.701 mi., 3700 ft.
 Elevation: 880 ft.
 Relative: Lower

Site Name : WALMART DISTRIBUTION CENTER #6561
 | WALMART ACC 6561 | ARTESIA
 SAWDUST PRODUCTS INC
 1600 AGUA MANSA RD | 1600 W AGUA
 MANSA RD
 COLTON | Colton | CHINO, CA 92324

Database(s) : [AST - CA, CALEPA SITES - CA, CIWQS -
 CA, ECHO, FRS, HAZMAT_SAN
 BERNARDINO COUNTY - CA, HAZNET -
 CA, HWG - CA, ICIS, INACTIVE PCS,
 NPDES - CA, RCRA_NONGEN, RCRA_SQG,
 RFR - CA] **(cont.)**

EnviroSite ID: 465198
 EPA ID: N/R

FRS

Facility Name : WALMART ACC 6561
 Facility Address : 1600 AGUA MANSA RD, COLTON, CA 92324
 County : SAN BERNARDINO

Site Details

Registry ID : 110070592995
 FRS Facility URL : [Click here for hyperlink provided by the agency.](#)
 Last Date in Agency List : 2020-08-31

Source Description

Source Description :

The NPDES module of the Compliance Information System (ICIS) tracks surface water permits issued under the Clean Water Act. Under NPDES, all facilities that discharge pollutants from any point source into waters of the United States are required to obtain a permit. The permit will likely contain limits on what can be discharged, impose monitoring and reporting requirements, and include other provisions to ensure that the discharge does not adversely affect water quality.

Source Description :

RCRAInfo is EPA's comprehensive information system that supports the Resource Conservation and Recovery Act (RCRA) of 1976 and the Hazardous and Solid Waste Amendments (HSWA) of 1984 through the tracking of events and activities related to facilities that generate, transport, and treat, store, or dispose of hazardous waste. RCRAInfo allows RCRA program staff to track the notification, permit, compliance, and corrective action activities required under RCRA. RCRAInfo also supports generation of the National Hazardous Waste Biennial Report. All generators and treatment, storage, and disposal facilities who handle hazardous waste are required to report to the EPA Administrator at least once every two years to support creation of the Biennial Report.

FRS Environmental Interest

Source and System ID : ICIS - CAZ514959
 RCRAINFO - CAL000446636

Facility Name : WALMART DISTRIBUTION CENTER #6561
 Facility Address : 1600 AGUA MANSA RD, COLTON, CA 92324
 County : SAN BERNARDINO

Map Id: 41
 Direction: ENE
 Distance: 0.701 mi., 3700 ft.
 Elevation: 880 ft.
 Relative: Lower

Site Name : WALMART DISTRIBUTION CENTER #6561
 | WALMART ACC 6561 | ARTESIA
 SAWDUST PRODUCTS INC
 1600 AGUA MANSA RD | 1600 W AGUA
 MANSA RD
 COLTON | Colton | CHINO, CA 92324

Database(s) : [AST - CA, CALEPA SITES - CA, CIWQS -
 CA, ECHO, FRS, HAZMAT_SAN
 BERNARDINO COUNTY - CA, HAZNET -
 CA, HWG - CA, ICIS, INACTIVE PCS,
 NPDES - CA, RCRA_NONGEN, RCRA_SQG,
 RFR - CA] **(cont.)**

EnviroSite ID: 465198
 EPA ID: N/R

FRS (cont.)

Site Details

Registry ID : 110070592995
 FRS Facility URL : [Click here for hyperlink provided by the agency.](#)
 Last Date in Agency List : 2021-05-03

Source Description

Source Description :

The NPDES module of the Compliance Information System (ICIS) tracks surface water permits issued under the Clean Water Act. Under NPDES, all facilities that discharge pollutants from any point source into waters of the United States are required to obtain a permit. The permit will likely contain limits on what can be discharged, impose monitoring and reporting requirements, and include other provisions to ensure that the discharge does not adversely affect water quality.

Source Description :

RCRAInfo is EPA's comprehensive information system that supports the Resource Conservation and Recovery Act (RCRA) of 1976 and the Hazardous and Solid Waste Amendments (HSWA) of 1984 through the tracking of events and activities related to facilities that generate, transport, and treat, store, or dispose of hazardous waste. RCRAInfo allows RCRA program staff to track the notification, permit, compliance, and corrective action activities required under RCRA. RCRAInfo also supports generation of the National Hazardous Waste Biennial Report. All generators and treatment, storage, and disposal facilities who handle hazardous waste are required to report to the EPA Administrator at least once every two years to support creation of the Biennial Report.

FRS Environmental Interest

Source and System ID : ICIS - CAZ514959
 RCRAINFO - CAL000446636
 RCRAINFO - CAR000309294

HAZMAT_SAN BERNARDINO COUNTY - CA

Facility Name : ARTESIA SAWDUST PRODUCTS INC
 Facility Address : 1600 AGUA MANSA RD, COLTON, CA 92324

Expiration Date : 2012-11-30
 Facility ID : FA0010937
 Status : INACTIVE
 Permit ID : PT0018862
 PE : 4202
 Permit Description : HAZMAT HANDLER 0-10 EMPLOYEES (W/GEN PRMT)
 Owner Information : DE LAURA, BRIGETTE

Map Id: 41
 Direction: ENE
 Distance: 0.701 mi., 3700 ft.
 Elevation: 880 ft.
 Relative: Lower

Site Name : WALMART DISTRIBUTION CENTER #6561
 | WALMART ACC 6561 | ARTESIA
 SAWDUST PRODUCTS INC
 1600 AGUA MANSA RD | 1600 W AGUA
 MANSA RD
 COLTON | Colton | CHINO, CA 92324

Database(s) : [AST - CA, CALEPA SITES - CA, CIWQS -
 CA, ECHO, FRS, HAZMAT_SAN
 BERNARDINO COUNTY - CA, HAZNET -
 CA, HWG - CA, ICIS, INACTIVE PCS,
 NPDES - CA, RCRA_NONGEN, RCRA_SQG,
 RFR - CA] **(cont.)**

Envirosite ID: 465198
 EPA ID: N/R

HAZMAT_SAN BERNARDINO COUNTY - CA **(cont.)**

Mailing Contact Name : BRIDGETTE DELAURA
 Mailing Address 1 : 13434 ONTARIO AVE, ONTARIO, CA 91761
 Mailing Address 2 : N/R
 Last Date in Agency List : 2021-06-19

Expiration Date : 2012-11-30
 Facility ID : FA0010937
 Status : INACTIVE
 Permit ID : PT0018861
 PE : 4410
 Permit Description : HAZARDOUS WASTE GENERATOR - 0-10 EMPLOYEES
 Owner Information : DE LAURA, BRIGETTE
 Mailing Contact Name : BRIDGETTE DELAURA
 Mailing Address 1 : 13434 ONTARIO AVE, ONTARIO, CA 91761
 Mailing Address 2 : N/R
 Last Date in Agency List : 2021-06-19

Facility Name : Walmart Automated Consolidation Center #6561
 Facility Address : 1600 W Agua Mansa RD, Colton, CA 92324

Expiration Date : 2020-05-31
 Facility ID : FA0018202
 Status : ACTIVE
 Permit ID : PT0039337
 PE : 4244
 Permit Description : HAZARDOUS MATERIALS 11-30 CHEMICALS
 Owner Information : Wal-Mart Stores East, LP
 Mailing Contact Name : walmartepmsupport@aptim.com
 Mailing Address 1 : 8725 Rosehill Road, Suite 450, Lenexa, KS 66215
 Mailing Address 2 : N/R
 Last Date in Agency List : 2020-03-17

Expiration Date : 2020-05-31
 Facility ID : FA0018202
 Status : ACTIVE
 Permit ID : PT0039338
 PE : 4453
 Permit Description : SMALL QUANTITY GENERATOR
 Owner Information : Wal-Mart Stores East, LP
 Mailing Contact Name : walmartepmsupport@aptim.com
 Mailing Address 1 : 8725 Rosehill Road, Suite 450, Lenexa, KS 66215
 Mailing Address 2 : N/R
 Last Date in Agency List : 2020-03-17

Map Id: 41
 Direction: ENE
 Distance: 0.701 mi., 3700 ft.
 Elevation: 880 ft.
 Relative: Lower

Site Name : WALMART DISTRIBUTION CENTER #6561
 | WALMART ACC 6561 | ARTESIA
 SAWDUST PRODUCTS INC
 1600 AGUA MANSA RD | 1600 W AGUA
 MANSA RD
 COLTON | Colton | CHINO, CA 92324

Database(s) : [AST - CA, CALEPA SITES - CA, CIWQS -
 CA, ECHO, FRS, HAZMAT_SAN
 BERNARDINO COUNTY - CA, HAZNET -
 CA, HWG - CA, ICIS, INACTIVE PCS,
 NPDES - CA, RCRA_NONGEN, RCRA_SQG,
 RFR - CA] **(cont.)**

Envirosite ID: 465198
 EPA ID: N/R

HAZMAT_SAN BERNARDINO COUNTY - CA **(cont.)**

Expiration Date : 2020-05-31
 Facility ID : FA0018202
 Status : ACTIVE
 Permit ID : PT0039402
 PE : 4031
 Permit Description : APSA 1,320-10,000 GAL FAC CAPACITY
 Owner Information : Wal-Mart Stores East, LP
 Mailing Contact Name : walmartepmsupport@aptim.com
 Mailing Address 1 : 8725 Rosehill Road, Suite 450, Lenexa, KS 66215
 Mailing Address 2 : N/R
 Last Date in Agency List : 2020-03-17

Facility Name : WALMART AUTOMATED CONSOLIDATION CENTER #6561
 Facility Address : 1600 W AGUA MANSA RD, COLTON, CA 92324

Expiration Date : 2022-05-31
 Facility ID : FA0018202
 Status : ACTIVE
 Permit ID : PT0039338
 PE : 4453
 Permit Description : SMALL QUANTITY GENERATOR
 Owner Information : WALMART INC.
 Mailing Contact Name : walmartepmsupport@aptim.com
 Mailing Address 1 : 8725 Rosehill Road, Suite 450, Lenexa, KS 66215
 Mailing Address 2 : N/R
 Last Date in Agency List : 2021-06-19

Expiration Date : 2022-05-31
 Facility ID : FA0018202
 Status : ACTIVE
 Permit ID : PT0039402
 PE : 4031
 Permit Description : APSA 1,320-10,000 GAL FAC CAPACITY
 Owner Information : WALMART INC.
 Mailing Contact Name : walmartepmsupport@aptim.com
 Mailing Address 1 : 8725 Rosehill Road, Suite 450, Lenexa, KS 66215
 Mailing Address 2 : N/R
 Last Date in Agency List : 2021-06-19

Expiration Date : 2022-05-31
 Facility ID : FA0018202
 Status : ACTIVE
 Permit ID : PT0039337
 PE : 4244

Map Id: 41
 Direction: ENE
 Distance: 0.701 mi., 3700 ft.
 Elevation: 880 ft.
 Relative: Lower

Site Name : WALMART DISTRIBUTION CENTER #6561
 | WALMART ACC 6561 | ARTESIA
 SAWDUST PRODUCTS INC
 1600 AGUA MANSA RD | 1600 W AGUA
 MANSA RD
 COLTON | Colton | CHINO, CA 92324

Database(s) : [AST - CA, CALEPA SITES - CA, CIWQS -
 CA, ECHO, FRS, HAZMAT_SAN
 BERNARDINO COUNTY - CA, HAZNET -
 CA, HWG - CA, ICIS, INACTIVE PCS,
 NPDES - CA, RCRA_NONGEN, RCRA_SQG,
 RFR - CA] **(cont.)**

Envirosite ID: 465198
 EPA ID: N/R

HAZMAT_SAN BERNARDINO COUNTY - CA **(cont.)**

Permit Description :	HAZARDOUS MATERIALS 11-30 CHEMICALS
Owner Information :	WALMART INC.
Mailing Contact Name :	walmartepmsupport@aptim.com
Mailing Address 1 :	8725 Rosehill Road, Suite 450, Lenexa, KS 66215
Mailing Address 2 :	N/R
Last Date in Agency List :	2021-06-19

HAZNET - CA

Facility Name :	ARTESIA SAWDUST PRODUCTS, INC
Facility Address :	1600 W AGUA MANSA RD, COLTON, CA 92324
County :	SAN BERNARDINO

Site Details

Generator EPA ID :	CAL000319966
Active :	Inactive
Category :	STATE
Facility Types :	N/R
Type :	PERMANENT
Contact Name :	N/R
Contact Phone :	N/R
Facility Mailing Address :	13434 S ONTARIO AVE, ONTARIO, CA 917617956
Latitude :	34.04731289
Longitude :	-117.35756463
Agency Hyperlink :	Click here for hyperlink provided by the agency.
Last Date in Agency List :	2021-07-08

Facility Name :	HOWARD INDUSTRIAL PARTNERS
Facility Address :	1600 W AGUA MANSA RD, COLTON, CA 92324
County :	SAN BERNARDINO

Site Details

Generator EPA ID :	CAC002818044
Active :	Inactive
Category :	STATE
Facility Types :	N/R
Type :	TEMPORARY
Contact Name :	N/R
Contact Phone :	N/R
Facility Mailing Address :	1600 W AGUA MANSA RD, COLTON, CA 923243379
Latitude :	34.04731289
Longitude :	-117.35756463
Agency Hyperlink :	Click here for hyperlink provided by the agency.

Map Id: 41
 Direction: ENE
 Distance: 0.701 mi., 3700 ft.
 Elevation: 880 ft.
 Relative: Lower

Site Name : WALMART DISTRIBUTION CENTER #6561
 | WALMART ACC 6561 | ARTESIA
 SAWDUST PRODUCTS INC
 1600 AGUA MANSA RD | 1600 W AGUA
 MANSA RD
 COLTON | Colton | CHINO, CA 92324

Database(s) : [AST - CA, CALEPA SITES - CA, CIWQS -
 CA, ECHO, FRS, HAZMAT_SAN
 BERNARDINO COUNTY - CA, HAZNET -
 CA, HWG - CA, ICIS, INACTIVE PCS,
 NPDES - CA, RCRA_NONGEN, RCRA_SQG,
 RFR - CA] **(cont.)**

EnviroSite ID: 465198
 EPA ID: N/R

HAZNET - CA **(cont.)**

Last Date in Agency List : 2021-07-08

Waste Generator Details

State Waste : 2015: 151 - Asbestos containing waste, 0.69 tons to CAD009007626

Facility Name : WALMART DISTRIBUTION CENTER #6561
 Facility Address : 1600 AGUA MANSA RD, COLTON, CA 92324
 County : SAN BERNARDINO

Site Details

Generator EPA ID : CAR000309294
 Active : Active
 Category : FEDERAL
 Facility Types : N/R
 Type : PERMANENT
 Contact Name : N/R
 Contact Phone : N/R
 Facility Mailing Address : P.O. BOX 8041, BENTONVILLE, AR 727128041
 Latitude : 34.04970900
 Longitude : -117.35093700
 Agency Hyperlink : [Click here for hyperlink provided by the agency.](#)
 Last Date in Agency List : 2021-07-08

Generator EPA ID : CAL000446636
 Active : Inactive
 Category : STATE
 Facility Types : N/R
 Type : PERMANENT
 Contact Name : N/R
 Contact Phone : N/R
 Facility Mailing Address : P.O. BOX 8041, BENTONVILLE, AR 727128041
 Latitude : 34.02423990
 Longitude : -117.37988125
 Agency Hyperlink : [Click here for hyperlink provided by the agency.](#)
 Last Date in Agency List : 2021-07-08

Waste Generator Details

State Waste : 2019: 792 - Liquids with pH <= 2 with metals, 0.00400 tons to CAD044429835

Map Id: 41
 Direction: ENE
 Distance: 0.701 mi., 3700 ft.
 Elevation: 880 ft.
 Relative: Lower

Site Name : WALMART DISTRIBUTION CENTER #6561
 | WALMART ACC 6561 | ARTESIA
 SAWDUST PRODUCTS INC
 1600 AGUA MANSA RD | 1600 W AGUA
 MANSA RD
 COLTON | Colton | CHINO, CA 92324

Database(s) : [AST - CA, CALEPA SITES - CA, CIWQS -
 CA, ECHO, FRS, HAZMAT_SAN
 BERNARDINO COUNTY - CA, HAZNET -
 CA, HWG - CA, ICIS, INACTIVE PCS,
 NPDES - CA, RCRA_NONGEN, RCRA_SQG,
 RFR - CA] **(cont.)**

Envirosite ID: 465198
 EPA ID: N/R

HAZNET - CA **(cont.)**

2019: 331 - Off-specification, aged or surplus organics, 0.02700 tons to
 CAD044429835

Facility Name : WOODLAND FARMS INC
 Facility Address : 1600 W AGUA MANSA RD, COLTON, CA 92324
 County : SAN BERNARDINO

Site Details

Generator EPA ID : CAL000250758
 Active : Inactive
 Category : STATE
 Facility Types : N/R
 Type : PERMANENT
 Contact Name : N/R
 Contact Phone : N/R
 Facility Mailing Address : 820 E JACKSON ST, LOS ANGELES, CA 90021
 Latitude : 34.04731289
 Longitude : -117.35756463
 Agency Hyperlink : [Click here for hyperlink provided by the agency.](#)
 Last Date in Agency List : 2021-07-08

Waste Generator Details

State Waste :
 2004: 311 - Pharmaceutical waste, 0.075 tons to CAD044429835
 2004: 223 - Unspecified oil-containing waste, 1.668 tons to
 CAT080013352
 2004: 331 - Off-specification, aged or surplus organics, 0.5 tons to
 CAD044429835
 2004: 141 - Off-specification, aged or surplus inorganics, 0.1525 tons to
 CAD044429835
 2004: 352 - Other organic solids, 0.4 tons to CAD044429835
 2002: 181 - Other inorganic solid waste, 0.00006 tons to CAL000212588
 2002: 135 - Unspecified aqueous solution, 0.063 tons to CAL000212588
 2002: 212 - Oxygenated solvents (acetone, butanol, ethyl acetate, etc.),
 0.0165 tons to CAL000212588

HWG - CA

Facility Name : ARTESIA SAWDUST PRODUCTS, INC
 Facility Address : 1600 W AGUA MANSA RD, COLTON, CA 92324
 County : SAN BERNARDINO

Map Id: 41
 Direction: ENE
 Distance: 0.701 mi., 3700 ft.
 Elevation: 880 ft.
 Relative: Lower

Site Name : WALMART DISTRIBUTION CENTER #6561
 | WALMART ACC 6561 | ARTESIA
 SAWDUST PRODUCTS INC
 1600 AGUA MANSA RD | 1600 W AGUA
 MANSA RD
 COLTON | Colton | CHINO, CA 92324

Database(s) : [AST - CA, CALEPA SITES - CA, CIWQS -
 CA, ECHO, FRS, HAZMAT_SAN
 BERNARDINO COUNTY - CA, HAZNET -
 CA, HWG - CA, ICIS, INACTIVE PCS,
 NPDES - CA, RCRA_NONGEN, RCRA_SQG,
 RFR - CA] **(cont.)**

Envirosite ID: 465198
 EPA ID: N/R

HWG - CA **(cont.)**

EPA ID : CAL000319966
 Status : Inactive
 Category : STATE
 Type : PERMANENT
 Facility Type : N/R
 Mailing Address : 13434 S ONTARIO AVE, ONTARIO, CA 917617956
 Owner Name : BRIGITTE DELAURA
 Owner Address : 13434 S ONTARIO AVE, ONTARIO, CA 917617956
 Operator Name : JOE NOLASCO
 Operator Address : 13434 S ONTARIO AVE, ONTARIO, CA 917617956
 Latitude : 34.047313
 Longitude : -117.357565

Facility Name : HOWARD INDUSTRIAL PARTNERS
 Facility Address : 1600 W AGUA MANSA RD, COLTON, CA 92324
 County : SAN BERNARDINO

EPA ID : CAC002818044
 Status : Inactive
 Category : STATE
 Type : TEMPORARY
 Facility Type : N/R
 Mailing Address : 1600 W AGUA MANSA RD, COLTON, CA 923243379
 Owner Name : HOWARD INDUSTRIAL PARTNERS
 Owner Address : 1600 W AGUA MANSA RD, COLTON, CA 923243379
 Operator Name : SEAN HARTFIELD
 Operator Address : 1600 W AGUA MANSA RD, COLTON, CA 923243379
 Latitude : 34.047313
 Longitude : -117.357565

Facility Name : WALMART DISTRIBUTION CENTER #6561
 Facility Address : 1600 AGUA MANSA RD, COLTON, CA 92324
 County : SAN BERNARDINO

EPA ID : CAL000446636
 Status : Inactive
 Category : STATE
 Type : PERMANENT
 Facility Type : N/R
 Mailing Address : P.O. BOX 8041, BENTONVILLE, AR 727128041
 Owner Name : WAL-MART STORES EAST, LP
 Owner Address : P.O. BOX 8041, BENTONVILLE, AR 727128041
 Operator Name : ROSE ARNOLD
 Operator Address : PO BOX 8041, BENTONVILLE, AR 727128041

Map Id: 41
 Direction: ENE
 Distance: 0.701 mi., 3700 ft.
 Elevation: 880 ft.
 Relative: Lower

Envirosite ID: 465198
 EPA ID: N/R

Site Name : WALMART DISTRIBUTION CENTER #6561
 | WALMART ACC 6561 | ARTESIA
 SAWDUST PRODUCTS INC
 1600 AGUA MANSA RD | 1600 W AGUA
 MANSA RD
 COLTON | Colton | CHINO, CA 92324

Database(s) : [AST - CA, CALEPA SITES - CA, CIWQS -
 CA, ECHO, FRS, HAZMAT_SAN
 BERNARDINO COUNTY - CA, HAZNET -
 CA, HWG - CA, ICIS, INACTIVE PCS,
 NPDES - CA, RCRA_NONGEN, RCRA_SQG,
 RFR - CA] **(cont.)**

HWG - CA **(cont.)**

Latitude : 34.02424
 Longitude : -117.379881

EPA ID : CAR000309294
 Status : Active
 Category : FEDERAL
 Type : PERMANENT
 Facility Type : N/R
 Mailing Address : P.O. BOX 8041, BENTONVILLE, AR 727128041
 Owner Name : WAL-MART STORES EAST, LP
 Owner Address : P.O. BOX 8041, BENTONVILLE, AR 727128041
 Operator Name : ROSE ARNOLD
 Operator Address : PO BOX 8041, BENTONVILLE, AR 727128041
 Latitude : 34.049709
 Longitude : -117.350937

Facility Name : WOODLAND FARMS INC
 Facility Address : 1600 W AGUA MANSA RD, COLTON, CA 92324
 County : SAN BERNARDINO

EPA ID : CAL000250758
 Status : Inactive
 Category : STATE
 Type : PERMANENT
 Facility Type : N/R
 Mailing Address : 820 E JACKSON ST, LOS ANGELES, CA 90021
 Owner Name : MAPLE LEAF FARMS INC
 Owner Address : PO BOX 308, MILFORD, IN 46542
 Operator Name : DAVID BERES
 Operator Address : 820 E JACKSON ST, LOS ANGELES, CA 90021
 Latitude : 34.047313
 Longitude : -117.357565

ICIS

Facility Name : WALMART ACC 6561
 Facility Address : 1600 AGUA MANSA RD, COLTON, CA 92324

Site Details

NPDES ID : CAZ514959
 ICIS Facility Interest ID : 3601166825
 Facility UIN : 110070592995
 Facility Type Code : Privately Owned Facility

Map Id: 41
 Direction: ENE
 Distance: 0.701 mi., 3700 ft.
 Elevation: 880 ft.
 Relative: Lower

Site Name : WALMART DISTRIBUTION CENTER #6561
 | WALMART ACC 6561 | ARTESIA
 SAWDUST PRODUCTS INC
 1600 AGUA MANSA RD | 1600 W AGUA
 MANSA RD
 COLTON | Colton | CHINO, CA 92324

Database(s) : [AST - CA, CALEPA SITES - CA, CIWQS -
 CA, ECHO, FRS, HAZMAT_SAN
 BERNARDINO COUNTY - CA, HAZNET -
 CA, HWG - CA, ICIS, INACTIVE PCS,
 NPDES - CA, RCRA_NONGEN, RCRA_SQG,
 RFR - CA] **(cont.)**

Envirosite ID: 465198
 EPA ID: N/R

ICIS **(cont.)**

Impaired Waters : 303(D) Listed
 Latitude : 34.04811
 Longitude : -117.35488
 Last Date in Agency List : 2021-05-17

Facility NAICS
 NAICS Code : N/R
 NAICS Description : N/R

Facility SIC
 SIC Code : 4226
 SIC Description : Special Warehousing And Storage

INACTIVE PCS

Issue Date : 2020-02-10
 Original Issue Date : 2020-02-10
 Effective Date : 2020-02-10
 Expiration Date : 2020-06-30
 Retirement Date : N/R
 Termination Date : N/R
 Issuing Agency : CA Waterboards
 Agency Type : State
 Activity ID : 3602109292
 External Permit Number : CAZ514959
 Facility Type Indicator : NON-POTW
 Permit Type : General Permit Covered Facility-NPDES)
 Major Minor Status : N
 Permit Status : Expired
 Total Design Flow Number : N/R
 Actual Average Flow Number : N/R
 State Water Body : N/R
 State Water Body Name : N/R
 Permit Name : Walmart ACC 6561
 Permit Comp Status : Y
 RNC Tracking : Y
 Master External Permit Number : CAS000001
 TMDL Interface : N/R
 EDMR Authorization : N
 Pretreatment Indicator : N/R
 Last Date in Agency List : 2021-06-11

Map Id: 41
 Direction: ENE
 Distance: 0.701 mi., 3700 ft.
 Elevation: 880 ft.
 Relative: Lower

Site Name : WALMART DISTRIBUTION CENTER #6561
 | WALMART ACC 6561 | ARTESIA
 SAWDUST PRODUCTS INC
 1600 AGUA MANSA RD | 1600 W AGUA
 MANSA RD
 COLTON | Colton | CHINO, CA 92324

Database(s) : [AST - CA, CALEPA SITES - CA, CIWQS -
 CA, ECHO, FRS, HAZMAT_SAN
 BERNARDINO COUNTY - CA, HAZNET -
 CA, HWG - CA, ICIS, INACTIVE PCS,
 NPDES - CA, RCRA_NONGEN, RCRA_SQG,
 RFR - CA] **(cont.)**

EnviroSite ID: 465198
 EPA ID: N/R

NPDES - CA

Facility Name : Agua Mansa Logistics Center
 Facility Address : 1600 Agua Mansa Road, Colton, 92324
 County : San Bernardino

Effective Date : 2015-05-27
 Adoption Date : N/R
 Expiration Date : N/R
 Termination Date : 2019-02-08
 Order Number : 2009-0009-DWQ
 NPDES Number : CAS000002
 WDID : 8 36C373026
 RM Status : Terminated
 Reg Meas ID : 454378
 Reg Meas Type : Enrollee
 Program : Construction
 Facility Place ID : N/R
 Region Code : 8
 Discharger ID : 0
 Discharger : LBA RV Company XI LP
 Discharger Address : 3347 Michelson Drive, Irvine, California 92612
 Last Date in Agency List : 2021-07-05

Facility Name : Walmart ACC 6561
 Facility Address : 1600 Agua Mansa Rd, Colton, 92324
 County : San Bernardino

Effective Date : 2020-02-10
 Adoption Date : N/R
 Expiration Date : N/R
 Termination Date : N/R
 Order Number : 97-03-DWQ
 NPDES Number : CAS000001
 WDID : 8 36NEC006058
 RM Status : Active
 Reg Meas ID : 514959
 Reg Meas Type : Enrollee
 Program : Industrial
 Facility Place ID : N/R
 Region Code : 8
 Discharger ID : 0
 Discharger : Walmart ACC 6561
 Discharger Address : 1600 Agua Mansa Rd, Colton, California 92324
 Last Date in Agency List : 2021-07-05

Map Id: 41
 Direction: ENE
 Distance: 0.701 mi., 3700 ft.
 Elevation: 880 ft.
 Relative: Lower

Site Name : WALMART DISTRIBUTION CENTER #6561
 | WALMART ACC 6561 | ARTESIA
 SAWDUST PRODUCTS INC
 1600 AGUA MANSA RD | 1600 W AGUA
 MANSA RD
 COLTON | Colton | CHINO, CA 92324

Database(s) : [AST - CA, CALEPA SITES - CA, CIWQS -
 CA, ECHO, FRS, HAZMAT_SAN
 BERNARDINO COUNTY - CA, HAZNET -
 CA, HWG - CA, ICIS, INACTIVE PCS,
 NPDES - CA, RCRA_NONGEN, RCRA_SQG,
 RFR - CA] **(cont.)**

Envirosite ID: 465198
 EPA ID: N/R

RCRA_NONGEN

Facility Name : WALMART DISTRIBUTION CENTER #6561
 Facility Address : 1600 AGUA MANSA RD, COLTON, CA 92324
 County : SAN BERNARDINO

Date Form Received by Agency : 2020-06-19
 EPA ID : CAL000446636
 Mailing Address : P.O. BOX 8041, BENTONVILLE, AR 72712-8041
 Contact : ROSE ARNOLD
 Contact Address : PO BOX 8041, BENTONVILLE, AR 72712
 Contact Country : US
 Contact Telephone : 479-277-8972
 Contact Email : ROSE.ARNOLD@WALMART.COM
 EPA Region : 09
 Land Type : Private
 Source Type : Deactivation
 Classification : Not a generator, verified
 Description : Not a generator, verified
 Last Date in Agency List : 2021-04-26

Owner/Operator Summary

Owner/Operator Name : WAL-MART STORES EAST LP
 Owner/Operator Address : P.O. BOX 8041, BENTONVILLE, AR 72712-8041
 Owner/Operator Country : US
 Owner/Operator Telephone : 479-277-8972
 Owner/Operator Email : ROSE.ARNOLD@WALMART.COM
 Owner/Operator Fax : N/R
 Legal Status : Private
 Owner/Operator Type : Owner
 Owner/Operator Start Date : 2019-07-30
 Owner/Operator End Date : N/R

Owner/Operator Name : WAL-MART STORES EAST LP
 Owner/Operator Address : P.O. BOX 8041, BENTONVILLE, AR 72712-8041
 Owner/Operator Country : US
 Owner/Operator Telephone : 479-277-8972
 Owner/Operator Email : ROSE.ARNOLD@WALMART.COM
 Owner/Operator Fax : N/R
 Legal Status : Private
 Owner/Operator Type : Operator
 Owner/Operator Start Date : 2019-07-30
 Owner/Operator End Date : N/R

Map Id: 41
 Direction: ENE
 Distance: 0.701 mi., 3700 ft.
 Elevation: 880 ft.
 Relative: Lower

Site Name : WALMART DISTRIBUTION CENTER #6561
 | WALMART ACC 6561 | ARTESIA
 SAWDUST PRODUCTS INC
 1600 AGUA MANSA RD | 1600 W AGUA
 MANSA RD
 COLTON | Colton | CHINO, CA 92324

Database(s) : [AST - CA, CALEPA SITES - CA, CIWQS -
 CA, ECHO, FRS, HAZMAT_SAN
 BERNARDINO COUNTY - CA, HAZNET -
 CA, HWG - CA, ICIS, INACTIVE PCS,
 NPDES - CA, RCRA_NONGEN, RCRA_SQG,
 RFR - CA] **(cont.)**

EnviroSite ID: 465198
 EPA ID: N/R

RCRA_NONGEN **(cont.)**

Handler Activities Summary

U.S. Importer of Hazardous Waste :	N
Mixed Waste (Haz. and Radioactive) :	N/R
Recycler of Hazardous Waste :	N
Transporter of Hazardous Waste :	N
Treater, Storer or Disposer of HW :	N
Underground Injection Activity :	N
On-site Burner Exemption :	N
Furnace Exemption :	N
Used Oil Fuel Burner :	N
Used Oil Processor :	N
Used Oil Refiner :	N
Used Oil Fuel Marketer to Burner :	N
Used Oil Specification Marketer :	N
Used Oil Transfer Facility :	N
Used Oil Transporter :	N

Historical Generators

Date Form Received by Agency :	2019-06-12
Facility Name :	WALMART DISTRIBUTION CENTER #6561
Classification :	Not a generator, verified

Notices of Violations Summary

Regulation Violated :	N
-----------------------	---

RCRA_SQG

Facility Name :	WALMART DISTRIBUTION CENTER #6561
Facility Address :	1600 AGUA MANSA ROAD, COLTON, CA 92324
County :	SAN BERNARDINO

Date Form Received by Agency :	2020-06-19
EPA ID :	CAR000309294
Mailing Address :	P.O. BOX 8041, BENTONVILLE, AR 72712
Contact :	ROSE ARNOLD
Contact Address :	P.O. BOX 8041, BENTONVILLE, AR 72712
Contact Country :	US
Contact Telephone :	479-277-8972
Contact Email :	ROSE.ARNOLD@WALMART.COM
EPA Region :	09
Land Type :	Private
Source Type :	Notification
Classification :	Small Quantity Generator

Map Id: 41
 Direction: ENE
 Distance: 0.701 mi., 3700 ft.
 Elevation: 880 ft.
 Relative: Lower

Site Name : WALMART DISTRIBUTION CENTER #6561
 | WALMART ACC 6561 | ARTESIA
 SAWDUST PRODUCTS INC
 1600 AGUA MANSA RD | 1600 W AGUA
 MANSA RD
 COLTON | Colton | CHINO, CA 92324

Database(s) : [AST - CA, CALEPA SITES - CA, CIWQS -
 CA, ECHO, FRS, HAZMAT_SAN
 BERNARDINO COUNTY - CA, HAZNET -
 CA, HWG - CA, ICIS, INACTIVE PCS,
 NPDES - CA, RCRA_NONGEN, RCRA_SQG,
 RFR - CA] **(cont.)**

Envirosite ID: 465198
 EPA ID: N/R

RCRA_SQG (cont.)

Description : Handlers that generate more than 100 and less than 1000 kilograms of hazardous waste during any calendar month and accumulate less than 6000 kg of hazardous waste at any time; or generate 100 kg or less of hazardous waste during any calendar month, and accumulate more than 1000 kg of hazardous waste at any time.

Last Date in Agency List : 2021-04-26

Owner/Operator Summary

Owner/Operator Name : WAL-MART STORES EAST, LP
 Owner/Operator Address : P.O. BOX 8041, BENTONVILLE, AR 72712-8041
 Owner/Operator Country : US
 Owner/Operator Telephone : 479-277-8972
 Owner/Operator Email : ROSE.ARNOLD@WALMART.COM
 Owner/Operator Fax : 479-204-9675
 Legal Status : Private
 Owner/Operator Type : Operator
 Owner/Operator Start Date : 2019-07-30
 Owner/Operator End Date : N/R

Owner/Operator Name : WAL-MART STORES EAST, LP
 Owner/Operator Address : P.O. BOX 8041, BENTONVILLE, AR 72712-8041
 Owner/Operator Country : US
 Owner/Operator Telephone : 479-277-8972
 Owner/Operator Email : ROSE.ARNOLD@WALMART.COM
 Owner/Operator Fax : 479-204-9675
 Legal Status : Private
 Owner/Operator Type : Owner
 Owner/Operator Start Date : 2019-07-30
 Owner/Operator End Date : N/R

Handler Activities Summary

U.S. Importer of Hazardous Waste : N
 Mixed Waste (Haz. and Radioactive) : N/R
 Recycler of Hazardous Waste : N
 Transporter of Hazardous Waste : N
 Treater, Storer or Disposer of HW : N
 Underground Injection Activity : N
 On-site Burner Exemption : N
 Furnace Exemption : N
 Used Oil Fuel Burner : N
 Used Oil Processor : N
 Used Oil Refiner : N

Map Id: 41
 Direction: ENE
 Distance: 0.701 mi., 3700 ft.
 Elevation: 880 ft.
 Relative: Lower

Site Name : WALMART DISTRIBUTION CENTER #6561
 | WALMART ACC 6561 | ARTESIA
 SAWDUST PRODUCTS INC
 1600 AGUA MANSA RD | 1600 W AGUA
 MANSA RD
 COLTON | Colton | CHINO, CA 92324

Database(s) : [AST - CA, CALEPA SITES - CA, CIWQS -
 CA, ECHO, FRS, HAZMAT_SAN
 BERNARDINO COUNTY - CA, HAZNET -
 CA, HWG - CA, ICIS, INACTIVE PCS,
 NPDES - CA, RCRA_NONGEN, RCRA_SQG,
 RFR - CA] **(cont.)**

EnviroSite ID: 465198
 EPA ID: N/R

RCRA_SQG (cont.)

Used Oil Fuel Marketer to Burner : N
 Used Oil Specification Marketer : N
 Used Oil Transfer Facility : N
 Used Oil Transporter : N

Hazardous Waste Summary

Details for this site have been truncated due to the large number of available details for this site within this dataset. For the complete details for this site, contact your EnviroSite account representative for a complimentary site report containing all of the details available.

Waste Code / Name : 122 - Alkaline solution without metals (pH > 12.5)
 141 - Off-specification, aged, or surplus inorganics
 181 - Other inorganic solid waste
 213 - Hydrocarbon solvents (benzene, hexane, Stoddard, etc.)
 214 - Unspecified solvent mixture
 223 - Unspecified oil-containing waste
 232 - Pesticides and other waste associated with pesticide production
 311 - Pharmaceutical waste
 331 - Off-specification, aged, or surplus organics
 352 - Other organic solids

Notices of Violations Summary

Regulation Violated : N

RFR - CA

Facility Name : Agua Mansa Logistics Center
 Facility Address : 1600 Agua Mansa Road, Colton, CA 92324
 County : San Bernardino

Effective Date : 2015-05-27
 Adoption Date : N/R
 Termination Date : N/R
 Expiration/Review Date : N/R
 NPDES Number : CAS000002
 Order Number : 2009-0009-DWQ
 WDID : 8 36C373026
 SIC/NAICS : N/R
 Program : CONSTW
 Regulatory Measure Status : Active
 Regulatory Measure Type : Storm water construction
 Place/Project Type : Construction - Industrial

Map Id: 41
 Direction: ENE
 Distance: 0.701 mi., 3700 ft.
 Elevation: 880 ft.
 Relative: Lower

Site Name : WALMART DISTRIBUTION CENTER #6561
 | WALMART ACC 6561 | ARTESIA
 SAWDUST PRODUCTS INC
 1600 AGUA MANSA RD | 1600 W AGUA
 MANSA RD
 COLTON | Colton | CHINO, CA 92324

Database(s) : [AST - CA, CALEPA SITES - CA, CIWQS -
 CA, ECHO, FRS, HAZMAT_SAN
 BERNARDINO COUNTY - CA, HAZNET -
 CA, HWG - CA, ICIS, INACTIVE PCS,
 NPDES - CA, RCRA_NONGEN, RCRA_SQG,
 RFR - CA] **(cont.)**

Envirosite ID: 465198
 EPA ID: N/R

RFR - CA **(cont.)**

Region : 8
 Design Flow : N/R
 Major/Minor : N/R
 Complexity : N/R
 TTWQ : N/R
 Number of Enforcement Actions within
 Five Years: 1
 Number of Violations within Five Years: 2
 Agency : LBA RV Company XI LP
 Agency Address : 3347 Michelson Drive Suite 200, Irvine, CA 92612
 Latitude : 34.05034
 Longitude : -117.35226
 Last Date in Agency List : 2019-02-11

Facility Name : Walmart ACC 6561
 Facility Address : 1600 Agua Mansa Rd, Colton, CA 92324
 County : San Bernardino

Effective Date : 2020-02-10
 Adoption Date : N/R
 Termination Date : N/R
 Expiration/Review Date : N/R
 NPDES Number : CAS000001
 Order Number : 2014-0057-DWQ
 WDID : 8 36NEC006058
 SIC/NAICS : 4226
 Program : INDSTW
 Regulatory Measure Status : Active
 Regulatory Measure Type : Storm water industrial
 Place/Project Type : Industrial - Special Warehousing and Storage, NEC
 Region : 8
 Design Flow : N/R
 Major/Minor : N/R
 Complexity : N/R
 TTWQ : N/R
 Number of Enforcement Actions within
 Five Years: N/R
 Number of Violations within Five Years: N/R
 Agency : Walmart ACC 6561
 Agency Address : 1600 Agua Mansa Rd, Colton, CA 92324
 Latitude : 34.04811
 Longitude : -117.35488
 Last Date in Agency List : 2021-03-30

Map Id: I42
 Direction: N
 Distance: 0.730 mi., 3854 ft.
 Elevation: 997 ft.
 Relative: Higher

Site Name : Safe Way Recycling Recovery Inc | HERMAN WEISSKER INC | HERMAN WEISAKER CORP
 2631 S RIVERSIDE AVE
 BLOOMINGTON | RIALTO | Bloomington, CA 92316

Database(s) : [CALEPA SITES - CA, CIWQS - CA, DOCKET, ECHO, FRS, HAZMAT_SAN BERNARDINO COUNTY - CA, HAZNET - CA, HIST CHMIRS - CA, HWG - CA, ICIS, INACTIVE PCS, NPDES - CA, PCS ENF, RCRA_NONGEN, RCRA_SQG, RFR - CA, SWRCY - CA]

Envirosite ID: 353141
EPA ID: CAC002616744

CALEPA SITES - CA

Facility Name : HERMAN WEISSKER INC
 Facility Address : 2631 S RIVERSIDE AVE, BLOOMINGTON, 92316

Site ID : 472171
 EI ID : 110041239834
 EI Description : US EPA Air Emission Inventory System (EIS)
 Latitude : 34.053580
 Longitude : -117.370240
 Agency Hyperlink : [Click here for hyperlink provided by the agency.](#)
 Last Date in Agency List : 2021-04-29

Facility Name : Safe Way Recycling & Recovery, Inc.
 Facility Address : 2631 S RIVERSIDE AVE, BLOOMINGTON, 92316

Site ID : 274796
 EI ID : 10622407
 EI Description : Chemical Storage Facilities
 Latitude : 34.053585
 Longitude : -117.369156
 Agency Hyperlink : [Click here for hyperlink provided by the agency.](#)
 Last Date in Agency List : 2019-10-02

Site ID : 274796
 EI ID : 10622407
 EI Description : Hazardous Waste Generator
 Latitude : 34.053585
 Longitude : -117.369156
 Agency Hyperlink : [Click here for hyperlink provided by the agency.](#)
 Last Date in Agency List : 2019-10-02

Facility Name : Safe Way Recycling Recovery Inc
 Facility Address : 2631 S RIVERSIDE AVE, BLOOMINGTON, 92316

Site ID : 541464
 EI ID : 833565
 EI Description : Industrial Facility Storm Water
 Latitude : 34.053590
 Longitude : -117.369150
 Agency Hyperlink : [Click here for hyperlink provided by the agency.](#)
 Last Date in Agency List : 2019-10-02

Map Id: I42
 Direction: N
 Distance: 0.730 mi., 3854 ft.
 Elevation: 997 ft.
 Relative: Higher

Site Name : Safe Way Recycling Recovery Inc | HERMAN WEISSKER INC | HERMAN WEISAKER CORP
 2631 S RIVERSIDE AVE
 BLOOMINGTON | RIALTO | Bloomington, CA 92316

Database(s) : [CALEPA SITES - CA, CIWQS - CA, DOCKET, ECHO, FRS, HAZMAT_SAN BERNARDINO COUNTY - CA, HAZNET - CA, HIST CHMIRS - CA, HWG - CA, ICIS, INACTIVE PCS, NPDES - CA, PCS ENF, RCRA_NONGEN, RCRA_SQG, RFR - CA, SWRCY - CA] **(cont.)**

EnviroSite ID: 353141
EPA ID: CAC002616744

CIWQS - CA

Facility Name : Safe Way Recycling and Recovery Inc
 Facility Address : 2631 S Riverside Ave, Bloomington, CA 92316
 County : San Bernardino

Place ID : S830878
 Agency Name : Safe Way Recycling and Recovery Inc
 Last Date in Agency List : 2021-06-15

Facility Name : Safe Way Recycling Recovery Inc
 Facility Address : 2631 S Riverside Ave, Bloomington, CA 92316
 County : San Bernardino

Place ID : S833565
 Agency Name : Safe Way Recycling & Recovery Inc
 Last Date in Agency List : 2021-06-15

DOCKET

Facility Name : SAFE WAY RECYCLING & RECOVERY INC
 Facility Address : 2631 S RIVERSIDE AVE, BLOOMINGTON, CA 92316

Standard Industrial Classification(SIC) Summary

Enforcement Action Name : SAFE WAY RECYCLING & RECOVERY INC
 Registry ID : 110070094104
 Primary SIC : 5093 - SCRAP AND WASTE MATERIALS
 Primary NAICS : N/R
 Last Date in Agency List : 2018-10-08

Enforcement Action Case Number : N/R
 Activity ID : N/R
 Final Order Iss/Final Order Enter Date: N/R
 Final Order Name : N/R

Settlement FRS ICIS Facility ID : N/R
 Final Order FRS Name : N/R

SEP Category : N/R
 SEP Description : N/R

Map Id: 142
 Direction: N
 Distance: 0.730 mi., 3854 ft.
 Elevation: 997 ft.
 Relative: Higher

Site Name : Safe Way Recycling Recovery Inc | HERMAN WEISSKER INC | HERMAN WEISAKER CORP
 2631 S RIVERSIDE AVE
 BLOOMINGTON | RIALTO | Bloomington, CA 92316

Database(s) : [CALEPA SITES - CA, CIWQS - CA, DOCKET, ECHO, FRS, HAZMAT_SAN BERNARDINO COUNTY - CA, HAZNET - CA, HIST CHMIRS - CA, HWG - CA, ICIS, INACTIVE PCS, NPDES - CA, PCS ENF, RCRA_NONGEN, RCRA_SQG, RFR - CA, SWRCY - CA] **(cont.)**

EnviroSite ID: 353141
EPA ID: CAC002616744

DOCKET **(cont.)**

Complaint Summary

Respondent/Defendant Name : N/R
 Named in Complaint : N/R
 Named in Final Order : N/R

Pollutant Summary

Pollutants (SRS) : N/R

Violation and Enforcement Action Summary

Court Docket Number : N/R

Complaint/Proposed Order Actual Date: N/R
 Final Order Issued Actual Date : N/R

Admin EA Closed Actual Date : 08/15/2018
 Enforcement Action Name : N/R
 Enforcement Action Resolution : N/R

Violation Type : N/R

Statute Code : CWA
 Law Section Code : OTHER
 Law Section Description : Violations not covered elsewhere

Violation Penalties and Compliance Summary

Compliance Action Cost : N/R
 EPA Penalty Assessed Amount : N/R
 Cost Recovery Required : N/R
 Cost of SEP : N/R
 Cost of Complying Actions : N/R

Standard Industrial Classification(SIC) Summary

Enforcement Action Name : SAFE WAY RECYCLING & RECOVERY INC
 Registry ID : 110070094104
 Primary SIC : 5093 - SCRAP AND WASTE MATERIALS

Map Id: I42
 Direction: N
 Distance: 0.730 mi., 3854 ft.
 Elevation: 997 ft.
 Relative: Higher

Site Name : Safe Way Recycling Recovery Inc | HERMAN WEISSKER INC | HERMAN WEISAKER CORP
 2631 S RIVERSIDE AVE
 BLOOMINGTON | RIALTO | Bloomington, CA 92316

Database(s) : [CALEPA SITES - CA, CIWQS - CA, DOCKET, ECHO, FRS, HAZMAT_SAN BERNARDINO COUNTY - CA, HAZNET - CA, HIST CHMIRS - CA, HWG - CA, ICIS, INACTIVE PCS, NPDES - CA, PCS ENF, RCRA_NONGEN, RCRA_SQG, RFR - CA, SWRCY - CA] **(cont.)**

EnviroSite ID: 353141
EPA ID: CAC002616744

DOCKET **(cont.)**

Primary NAICS : N/R
 Last Date in Agency List : 2018-10-08

Enforcement Action Case Number : N/R
 Activity ID : N/R
 Final Order Iss/Final Order Enter Date: N/R
 Final Order Name : N/R

Settlement FRS ICIS Facility ID : N/R
 Final Order FRS Name : N/R

SEP Category : N/R
 SEP Description : N/R

Complaint Summary

Respondent/Defendant Name : N/R
 Named in Complaint : N/R
 Named in Final Order : N/R

Pollutant Summary

Pollutants (SRS) : N/R

Violation and Enforcement Action Summary

Court Docket Number : N/R

Complaint/Proposed Order Actual Date: N/R
 Final Order Issued Actual Date : N/R

Admin EA Closed Actual Date : 09/01/2017
 Enforcement Action Name : N/R
 Enforcement Action Resolution : N/R

Violation Type : N/R

Map Id: 142
 Direction: N
 Distance: 0.730 mi., 3854 ft.
 Elevation: 997 ft.
 Relative: Higher

Site Name : Safe Way Recycling Recovery Inc | HERMAN WEISSKER INC | HERMAN WEISAKER CORP
 2631 S RIVERSIDE AVE
 BLOOMINGTON | RIALTO | Bloomington, CA 92316

Database(s) : [CALEPA SITES - CA, CIWQS - CA, DOCKET, ECHO, FRS, HAZMAT_SAN BERNARDINO COUNTY - CA, HAZNET - CA, HIST CHMIRS - CA, HWG - CA, ICIS, INACTIVE PCS, NPDES - CA, PCS ENF, RCRA_NONGEN, RCRA_SQG, RFR - CA, SWRCY - CA] **(cont.)**

EnviroSite ID: 353141
EPA ID: CAC002616744

DOCKET (cont.)

Statute Code :	CWA
Law Section Code :	OTHER
Law Section Description :	Violations not covered elsewhere

Violation Penalties and Compliance Summary

Compliance Action Cost :	N/R
EPA Penalty Assessed Amount :	N/R
Cost Recovery Required :	N/R
Cost of SEP :	N/R
Cost of Complying Actions :	N/R

Standard Industrial Classification(SIC) Summary

Enforcement Action Name :	SAFE WAY RECYCLING & RECOVERY INC
Registry ID :	110070094104
Primary SIC :	5093 - SCRAP AND WASTE MATERIALS
Primary NAICS :	N/R
Last Date in Agency List :	2018-10-08

Enforcement Action Case Number :	N/R
Activity ID :	N/R
Final Ordr Iss/Final Order Enter Date:	N/R
Final Order Name :	N/R

Settlement FRS ICIS Facility ID :	N/R
Final Order FRS Name :	N/R

SEP Category :	N/R
SEP Description :	N/R

Complaint Summary

Respondent/Defendant Name :	N/R
Named in Complaint :	N/R
Named in Final Order :	N/R

Map Id: I42
 Direction: N
 Distance: 0.730 mi., 3854 ft.
 Elevation: 997 ft.
 Relative: Higher

Site Name : Safe Way Recycling Recovery Inc | HERMAN WEISSKER INC | HERMAN WEISAKER CORP
 2631 S RIVERSIDE AVE
 BLOOMINGTON | RIALTO | Bloomington, CA 92316

Database(s) : [CALEPA SITES - CA, CIWQS - CA, DOCKET, ECHO, FRS, HAZMAT_SAN BERNARDINO COUNTY - CA, HAZNET - CA, HIST CHMIRS - CA, HWG - CA, ICIS, INACTIVE PCS, NPDES - CA, PCS ENF, RCRA_NONGEN, RCRA_SQG, RFR - CA, SWRCY - CA] **(cont.)**

EnviroSite ID: 353141
EPA ID: CAC002616744

DOCKET (cont.)

Pollutant Summary

Pollutants (SRS) : N/R

Violation and Enforcement Action Summary

Court Docket Number : N/R

Complaint/Proposed Order Actual Date: N/R
 Final Order Issued Actual Date : N/R

Admin EA Closed Actual Date : 09/13/2018
 Enforcement Action Name : N/R
 Enforcement Action Resolution : N/R

Violation Type : N/R

Statute Code : CWA
 Law Section Code : OTHER
 Law Section Description : Violations not covered elsewhere

Violation Penalties and Compliance Summary

Compliance Action Cost : N/R
 EPA Penalty Assessed Amount : N/R
 Cost Recovery Required : N/R
 Cost of SEP : N/R
 Cost of Complying Actions : N/R

ECHO

Facility Name : HERMAN WEISSKER INC
 Facility Address : 2631 S RIVERSIDE AVE, BLOOMINGTON, CA 92316
 County : SAN BERNARDINO

Last Inspection Date : N/R
 Registry ID : 110041239834
 FIPS Code : 06071
 EPA Region : 09
 Inspection Count : 0
 Last Inspection Days : N/R

Map Id: I42
 Direction: N
 Distance: 0.730 mi., 3854 ft.
 Elevation: 997 ft.
 Relative: Higher

Site Name : Safe Way Recycling Recovery Inc | HERMAN WEISSKER INC | HERMAN WEISAKER CORP
 2631 S RIVERSIDE AVE
 BLOOMINGTON | RIALTO | Bloomington, CA 92316

Database(s) : [CALEPA SITES - CA, CIWQS - CA, DOCKET, ECHO, FRS, HAZMAT_SAN BERNARDINO COUNTY - CA, HAZNET - CA, HIST CHMIRS - CA, HWG - CA, ICIS, INACTIVE PCS, NPDES - CA, PCS ENF, RCRA_NONGEN, RCRA_SQG, RFR - CA, SWRCY - CA] **(cont.)**

EnviroSite ID: 353141
EPA ID: CAC002616744

ECHO **(cont.)**

Informal Count :	0
Last Informal Action Date :	N/R
Formal Action Count :	0
Last Formal Action Date :	N/R
Total Penalties :	0
Penalty Count :	N/R
Last Penalty Date :	N/R
Last Penalty Amount :	N/R
QTRS IN NC :	0
Programs IN SNC :	0
Current Compliance Status :	No Violation Identified
Three-Year Compliance Status :	
Collection Method :	ADDRESS MATCHING-HOUSE NUMBER
Reference Point :	CENTER OF A FACILITY OR STATION
Accuracy Meters :	30
Derived Tribes :	San Manuel Band of Mission Indians, California - 10.4 mile(s), San Manuel Band of Mission Indians, California - 10.4 mile(s)
Derived HUC :	18070203
Derived WBD :	180702030804
Derived STCTY FIPS :	06071
Derived Zip :	92316
Derived CD113 :	35
Derived CB2010 :	060710040042045
MYRTK Universe :	NNN
NPDES IDs :	N/R
CWA Permit Types :	N/R
CWA Compliance Tracking :	N/R
CWA NAICS :	N/R
CWA SICS :	N/R
CWA Inspection Count :	N/R
CWA Last Inspection Days :	N/R
CWA Informal Count :	N/R
CWA Formal Action Count :	N/R
CWA Last Formal Action Date :	N/R
CWA Penalties :	N/R
CWA Last Penalty Date :	N/R
CWA Last Penalty Amount :	N/R
CWA Quarters IN NC :	N/R
CWA Current Compliance Status :	N/R
CWA Current SNC Flag :	N
CWA 13 Quarters Compliance Status :	N/R
CWA 13 Quarters Effluent Exceedances:	N/R
CWA Three-Year QNCR Codes :	N/R
DFR URL :	Click here for hyperlink provided by the agency.
Facility SIC :	N/R

Map Id: I42
 Direction: N
 Distance: 0.730 mi., 3854 ft.
 Elevation: 997 ft.
 Relative: Higher

Site Name : Safe Way Recycling Recovery Inc | HERMAN WEISSKER INC | HERMAN WEISAKER CORP
 2631 S RIVERSIDE AVE
 BLOOMINGTON | RIALTO | Bloomington, CA 92316

Database(s) : [CALEPA SITES - CA, CIWQS - CA, DOCKET, ECHO, FRS, HAZMAT_SAN BERNARDINO COUNTY - CA, HAZNET - CA, HIST CHMIRS - CA, HWG - CA, ICIS, INACTIVE PCS, NPDES - CA, PCS ENF, RCRA_NONGEN, RCRA_SQG, RFR - CA, SWRCY - CA] **(cont.)**

EnviroSite ID: 353141
EPA ID: CAC002616744

ECHO **(cont.)**

Facility NAICS :	237130 - Power and Communication Line and Related Structures Construction
Facility Last Inspection EPA Date :	N/R
Facility Last Inspection State Date :	N/R
Facility Last Formal Act EPA Date :	N/R
Facility Last Formal Act State Date :	N/R
Facility Last Informal Act EPA Date :	N/R
Facility Last Informal Act State Date:	N/R
Facility Federal Agency :	N/R
TRI Reporter :	N/R
Facility Imp Water Flag :	N/R
Current SNC Flag :	N
Indian County Flag :	N
Federal Flag :	N/R
US Mexico Border Flag :	N
Chesapeake Bay Flag :	N/R
AIR Flag :	N
NPDES Flag :	N
SDWIS Flag :	N
RCRA Flag :	Y
TRI Flag :	N
GHG Flag :	N
Major Flag :	N/R
Active Flag :	Y
NAA Flag :	Y
Latitude :	34.05358
Longitude :	-117.37024
Last Date in Agency List :	2021-04-16

Facility Name :	SAFE WAY RECYCLING AND RECOVERY INC
Facility Address :	2631 S RIVERSIDE AVE, BLOOMINGTON, CA 92316
County :	SAN BERNARDINO COUNTY

Last Inspection Date :	N/R
Registry ID :	110070094104
FIPS Code :	06071
EPA Region :	09
Inspection Count :	0
Last Inspection Days :	N/R
Informal Count :	3
Last Informal Action Date :	2018-09-13
Formal Action Count :	0
Last Formal Action Date :	N/R
Total Penalties :	0
Penalty Count :	N/R

Map Id: 142
 Direction: N
 Distance: 0.730 mi., 3854 ft.
 Elevation: 997 ft.
 Relative: Higher

Site Name : Safe Way Recycling Recovery Inc | HERMAN WEISSKER INC | HERMAN WEISAKER CORP
 2631 S RIVERSIDE AVE
 BLOOMINGTON | RIALTO | Bloomington, CA 92316

Database(s) : [CALEPA SITES - CA, CIWQS - CA, DOCKET, ECHO, FRS, HAZMAT_SAN BERNARDINO COUNTY - CA, HAZNET - CA, HIST CHMIRS - CA, HWG - CA, ICIS, INACTIVE PCS, NPDES - CA, PCS ENF, RCRA_NONGEN, RCRA_SQG, RFR - CA, SWRCY - CA] **(cont.)**

Envirosite ID: 353141
EPA ID: CAC002616744

ECHO **(cont.)**

Last Penalty Date : N/R
 Last Penalty Amount : N/R
 QTRS IN NC : 5
 Programs IN SNC : 0
 Current Compliance Status : In Violation
 Three-Year Compliance Status : _____VVVVV
 Collection Method : N/R
 Reference Point : N/R
 Accuracy Meters : 17531

Derived Tribes : San Manuel Band of Mission Indians, California - 10.3 mile(s), San Manuel Band of Mission Indians, California - 10.4 mile(s)

Derived HUC : 18070203
 Derived WBD : 180702030804
 Derived STCTY FIPS : 06071
 Derived Zip : 92316
 Derived CD113 : 35
 Derived CB2010 : 060710040042045
 MYRTK Universe : NNN
 NPDES IDs : CAZ452392
 CWA Permit Types : Minor
 CWA Compliance Tracking : On
 CWA NAICS : N/R
 CWA SICS : 5093
 CWA Inspection Count : N/R
 CWA Last Inspection Days : N/R
 CWA Informal Count : 3
 CWA Formal Action Count : N/R
 CWA Last Formal Action Date : N/R
 CWA Penalties : N/R
 CWA Last Penalty Date : N/R
 CWA Last Penalty Amount : N/R
 CWA Quarters IN NC : 5
 CWA Current Compliance Status : Noncompliance
 CWA Current SNC Flag : N
 CWA 13 Quarters Compliance Status : _____VVVVV
 CWA 13 Quarters Effluent Exceedances: N/R
 CWA Three-Year QNCR Codes : N/R
 DFR URL : [Click here for hyperlink provided by the agency.](#)
 Facility SIC : 5093
 Facility NAICS : N/R
 Facility Last Inspection EPA Date : N/R
 Facility Last Inspection State Date : N/R
 Facility Last Formal Act EPA Date : N/R
 Facility Last Formal Act State Date : N/R
 Facility Last Informal Act EPA Date : N/R

Map Id: I42
 Direction: N
 Distance: 0.730 mi., 3854 ft.
 Elevation: 997 ft.
 Relative: Higher

Site Name : Safe Way Recycling Recovery Inc | HERMAN WEISSKER INC | HERMAN WEISAKER CORP
 2631 S RIVERSIDE AVE
 BLOOMINGTON | RIALTO | Bloomington, CA 92316

Database(s) : [CALEPA SITES - CA, CIWQS - CA, DOCKET, ECHO, FRS, HAZMAT_SAN BERNARDINO COUNTY - CA, HAZNET - CA, HIST CHMIRS - CA, HWG - CA, ICIS, INACTIVE PCS, NPDES - CA, PCS ENF, RCRA_NONGEN, RCRA_SQG, RFR - CA, SWRCY - CA] **(cont.)**

Envirosite ID: 353141
EPA ID: CAC002616744

ECHO **(cont.)**

Facility Last Informal Act State Date: 2018-09-13
 Facility Federal Agency : N/R
 TRI Reporter : N/R
 Facility Imp Water Flag : N/R
 Current SNC Flag : N
 Indian County Flag : N
 Federal Flag : N/R
 US Mexico Border Flag : N
 Chesapeake Bay Flag : N/R
 AIR Flag : N
 NPDES Flag : Y
 SDWIS Flag : N
 RCRA Flag : N
 TRI Flag : N
 GHG Flag : N
 Major Flag : N/R
 Active Flag : Y
 NAA Flag : Y
 Latitude : 34.05359
 Longitude : -117.36915
 Last Date in Agency List : 2018-10-08

Facility Name : SAFE WAY RECYCLING & RECOVERY INC
 Facility Address : 2631 S RIVERSIDE AVE, RIALTO, CA 92316
 County : SAN BERNARDINO

Last Inspection Date : N/R
 Registry ID : 110070485017
 FIPS Code : 06071
 EPA Region : 09
 Inspection Count : 0
 Last Inspection Days : N/R
 Informal Count : 0
 Last Informal Action Date : N/R
 Formal Action Count : 0
 Last Formal Action Date : N/R
 Total Penalties : 0
 Penalty Count : N/R
 Last Penalty Date : N/R
 Last Penalty Amount : N/R
 QTRS IN NC : 0
 Programs IN SNC : 0
 Current Compliance Status : No Violation Identified
 Three-Year Compliance Status :
 Collection Method : Zip Code Centroid

Map Id: I42
 Direction: N
 Distance: 0.730 mi., 3854 ft.
 Elevation: 997 ft.
 Relative: Higher

Site Name : Safe Way Recycling Recovery Inc | HERMAN WEISSKER INC | HERMAN WEISAKER CORP
 2631 S RIVERSIDE AVE
 BLOOMINGTON | RIALTO | Bloomington, CA 92316

Database(s) : [CALEPA SITES - CA, CIWQS - CA, DOCKET, ECHO, FRS, HAZMAT_SAN BERNARDINO COUNTY - CA, HAZNET - CA, HIST CHMIRS - CA, HWG - CA, ICIS, INACTIVE PCS, NPDES - CA, PCS ENF, RCRA_NONGEN, RCRA_SQG, RFR - CA, SWRCY - CA] **(cont.)**

EnviroSite ID: 353141
 EPA ID: CAC002616744

ECHO **(cont.)**

Reference Point :	N/R
Accuracy Meters :	10000
Derived Tribes :	N/R
Derived HUC :	N/R
Derived WBD :	N/R
Derived STCTY FIPS :	N/R
Derived Zip :	N/R
Derived CD113 :	N/R
Derived CB2010 :	N/R
MYRTK Universe :	NNN
NPDES IDs :	N/R
CWA Permit Types :	N/R
CWA Compliance Tracking :	N/R
CWA NAICS :	N/R
CWA SICs :	N/R
CWA Inspection Count :	N/R
CWA Last Inspection Days :	N/R
CWA Informal Count :	N/R
CWA Formal Action Count :	N/R
CWA Last Formal Action Date :	N/R
CWA Penalties :	N/R
CWA Last Penalty Date :	N/R
CWA Last Penalty Amount :	N/R
CWA Quarters IN NC :	N/R
CWA Current Compliance Status :	N/R
CWA Current SNC Flag :	N
CWA 13 Quarters Compliance Status :	N/R
CWA 13 Quarters Effluent Exceedances:	N/R
CWA Three-Year QNCR Codes :	N/R
DFR URL :	Click here for hyperlink provided by the agency.
Facility SIC :	N/R
Facility NAICS :	425120 - Wholesale Trade Agents and Brokers
Facility Last Inspection EPA Date :	N/R
Facility Last Inspection State Date :	N/R
Facility Last Formal Act EPA Date :	N/R
Facility Last Formal Act State Date :	N/R
Facility Last Informal Act EPA Date :	N/R
Facility Last Informal Act State Date:	N/R
Facility Federal Agency :	N/R
TRI Reporter :	N/R
Facility Imp Water Flag :	N/R
Current SNC Flag :	N
Indian County Flag :	N
Federal Flag :	N/R
US Mexico Border Flag :	N/R
Chesapeake Bay Flag :	N/R
AIR Flag :	N

Map Id: I42
 Direction: N
 Distance: 0.730 mi., 3854 ft.
 Elevation: 997 ft.
 Relative: Higher

Site Name : Safe Way Recycling Recovery Inc | HERMAN WEISSKER INC | HERMAN WEISAKER CORP
 2631 S RIVERSIDE AVE
 BLOOMINGTON | RIALTO | Bloomington, CA 92316

Database(s) : [CALEPA SITES - CA, CIWQS - CA, DOCKET, ECHO, FRS, HAZMAT_SAN BERNARDINO COUNTY - CA, HAZNET - CA, HIST CHMIRS - CA, HWG - CA, ICIS, INACTIVE PCS, NPDES - CA, PCS ENF, RCRA_NONGEN, RCRA_SQG, RFR - CA, SWRCY - CA] **(cont.)**

EnviroSite ID: 353141
EPA ID: CAC002616744

ECHO **(cont.)**

NPDES Flag : N
 SDWIS Flag : N
 RCRA Flag : Y
 TRI Flag : N
 GHG Flag : N
 Major Flag : N/R
 Active Flag : Y
 NAA Flag : N/R
 Latitude : 34.058099
 Longitude : -117.39039
 Last Date in Agency List : 2020-02-10

Facility Name : SAFE WAY RECYCLING RECOVERY INC
 Facility Address : 2631 S RIVERSIDE AVE, BLOOMINGTON, CA 92316
 County : N/R

Last Inspection Date : N/R
 Registry ID : 110070506710
 FIPS Code : 06071
 EPA Region : 09
 Inspection Count : 0
 Last Inspection Days : N/R
 Informal Count : 3
 Last Informal Action Date : 2018-09-13
 Formal Action Count : 0
 Last Formal Action Date : N/R
 Total Penalties : 0
 Penalty Count : N/R
 Last Penalty Date : N/R
 Last Penalty Amount : N/R
 QTRS IN NC : 4
 Programs IN SNC : 0
 Current Compliance Status : Violation Identified
 Three-Year Compliance Status : VVVV_
 Collection Method : N/R
 Reference Point : N/R
 Accuracy Meters : 17531

Derived Tribes : San Manuel Band of Mission Indians, California - 10.3 mile(s), San Manuel Band of Mission Indians, California - 10.4 mile(s)

Derived HUC : 18070203
 Derived WBD : 180702030804
 Derived STCTY FIPS : 06071
 Derived Zip : 92316

Map Id: I42
 Direction: N
 Distance: 0.730 mi., 3854 ft.
 Elevation: 997 ft.
 Relative: Higher

Site Name : Safe Way Recycling Recovery Inc | HERMAN WEISSKER INC | HERMAN WEISAKER CORP
 2631 S RIVERSIDE AVE
 BLOOMINGTON | RIALTO | Bloomington, CA 92316

Database(s) : [CALEPA SITES - CA, CIWQS - CA, DOCKET, ECHO, FRS, HAZMAT_SAN BERNARDINO COUNTY - CA, HAZNET - CA, HIST CHMIRS - CA, HWG - CA, ICIS, INACTIVE PCS, NPDES - CA, PCS ENF, RCRA_NONGEN, RCRA_SQG, RFR - CA, SWRCY - CA] **(cont.)**

EnviroSite ID: 353141
EPA ID: CAC002616744

ECHO **(cont.)**

Derived CD113 :	35
Derived CB2010 :	060710040042045
MYRTK Universe :	NNN
NPDES IDs :	CAZ452392
CWA Permit Types :	Minor
CWA Compliance Tracking :	Off
CWA NAICS :	N/R
CWA SICS :	5093
CWA Inspection Count :	N/R
CWA Last Inspection Days :	N/R
CWA Informal Count :	3
CWA Formal Action Count :	N/R
CWA Last Formal Action Date :	N/R
CWA Penalties :	N/R
CWA Last Penalty Date :	N/R
CWA Last Penalty Amount :	N/R
CWA Quarters IN NC :	4
CWA Current Compliance Status :	Violation Identified
CWA Current SNC Flag :	N
CWA 13 Quarters Compliance Status :	_____VVVV_
CWA 13 Quarters Effluent Exceedances:	N/R
CWA Three-Year QNCR Codes :	N/R
DFR URL :	Click here for hyperlink provided by the agency.
Facility SIC :	5093
Facility NAICS :	N/R
Facility Last Inspection EPA Date :	N/R
Facility Last Inspection State Date :	N/R
Facility Last Formal Act EPA Date :	N/R
Facility Last Formal Act State Date :	N/R
Facility Last Informal Act EPA Date :	N/R
Facility Last Informal Act State Date:	2018-09-13
Facility Federal Agency :	N/R
TRI Reporter :	N/R
Facility Imp Water Flag :	N/R
Current SNC Flag :	N
Indian County Flag :	N
Federal Flag :	N/R
US Mexico Border Flag :	N
Chesapeake Bay Flag :	N/R
AIR Flag :	N
NPDES Flag :	Y
SDWIS Flag :	N
RCRA Flag :	N
TRI Flag :	N
GHG Flag :	N
Major Flag :	N/R
Active Flag :	N/R

Map Id: I42
 Direction: N
 Distance: 0.730 mi., 3854 ft.
 Elevation: 997 ft.
 Relative: Higher

Site Name : Safe Way Recycling Recovery Inc | HERMAN WEISSKER INC | HERMAN WEISAKER CORP
 2631 S RIVERSIDE AVE
 BLOOMINGTON | RIALTO | Bloomington, CA 92316

Database(s) : [CALEPA SITES - CA, CIWQS - CA, DOCKET, ECHO, FRS, HAZMAT_SAN BERNARDINO COUNTY - CA, HAZNET - CA, HIST CHMIRS - CA, HWG - CA, ICIS, INACTIVE PCS, NPDES - CA, PCS ENF, RCRA_NONGEN, RCRA_SQG, RFR - CA, SWRCY - CA] **(cont.)**

EnviroSite ID: 353141
EPA ID: CAC002616744

ECHO **(cont.)**

NAA Flag : Y
 Latitude : 34.05359
 Longitude : -117.36915
 Last Date in Agency List : 2020-02-10

Facility Name : SAFE WAY RECYCLING RECOVERY INC
 Facility Address : 2631 S RIVERSIDE AVE, BLOOMINGTON, CA 92316
 County : SAN BERNARDINO COUNTY

Last Inspection Date : N/R
 Registry ID : 110070506710
 FIPS Code : 06071
 EPA Region : 09
 Inspection Count : 0
 Last Inspection Days : N/R
 Informal Count : 3
 Last Informal Action Date : 2018-09-13
 Formal Action Count : 0
 Last Formal Action Date : N/R
 Total Penalties : 0
 Penalty Count : N/R
 Last Penalty Date : N/R
 Last Penalty Amount : N/R
 QTRS IN NC : 5
 Programs IN SNC : 0
 Current Compliance Status : No Violation Identified
 Three-Year Compliance Status : VVVVV
 Collection Method : N/R
 Reference Point : N/R
 Accuracy Meters : N/R

Derived Tribes : San Manuel Band of Mission Indians, California - 10.3 mile(s), San Manuel Band of Mission Indians, California - 10.4 mile(s)

Derived HUC : 18070203
 Derived WBD : 180702030804
 Derived STCTY FIPS : 06071
 Derived Zip : 92316
 Derived CD113 : 35
 Derived CB2010 : 060710040042045
 MYRTK Universe : NNN
 NPDES IDs : CAZ452392
 CWA Permit Types : Minor
 CWA Compliance Tracking : Off
 CWA NAICS : N/R

Map Id: 142
 Direction: N
 Distance: 0.730 mi., 3854 ft.
 Elevation: 997 ft.
 Relative: Higher

Site Name : Safe Way Recycling Recovery Inc | HERMAN WEISSKER INC | HERMAN WEISAKER CORP
 2631 S RIVERSIDE AVE
 BLOOMINGTON | RIALTO | Bloomington, CA 92316

Database(s) : [CALEPA SITES - CA, CIWQS - CA, DOCKET, ECHO, FRS, HAZMAT_SAN BERNARDINO COUNTY - CA, HAZNET - CA, HIST CHMIRS - CA, HWG - CA, ICIS, INACTIVE PCS, NPDES - CA, PCS ENF, RCRA_NONGEN, RCRA_SQG, RFR - CA, SWRCY - CA] **(cont.)**

EnviroSite ID: 353141
 EPA ID: CAC002616744

ECHO **(cont.)**

CWA SICS :	5093
CWA Inspection Count :	N/R
CWA Last Inspection Days :	N/R
CWA Informal Count :	3
CWA Formal Action Count :	N/R
CWA Last Formal Action Date :	N/R
CWA Penalties :	N/R
CWA Last Penalty Date :	N/R
CWA Last Penalty Amount :	N/R
CWA Quarters IN NC :	5
CWA Current Compliance Status :	Terminated Permit
CWA Current SNC Flag :	N
CWA 13 Quarters Compliance Status :	___VVVVV
CWA 13 Quarters Effluent Exceedances:	N/R
CWA Three-Year QNCR Codes :	N/R
DFR URL :	Click here for hyperlink provided by the agency.
Facility SIC :	5093
Facility NAICS :	425120 - Wholesale Trade Agents and Brokers
Facility Last Inspection EPA Date :	N/R
Facility Last Inspection State Date :	N/R
Facility Last Formal Act EPA Date :	N/R
Facility Last Formal Act State Date :	N/R
Facility Last Informal Act EPA Date :	N/R
Facility Last Informal Act State Date:	2018-09-13
Facility Federal Agency :	N/R
TRI Reporter :	N/R
Facility Imp Water Flag :	Y
Current SNC Flag :	N
Indian County Flag :	N
Federal Flag :	N/R
US Mexico Border Flag :	N
Chesapeake Bay Flag :	N/R
AIR Flag :	N
NPDES Flag :	Y
SDWIS Flag :	N
RCRA Flag :	Y
TRI Flag :	N
GHG Flag :	N
Major Flag :	N/R
Active Flag :	Y
NAA Flag :	Y
Latitude :	34.05359
Longitude :	-117.36915
Last Date in Agency List :	2021-04-16

Map Id: I42
 Direction: N
 Distance: 0.730 mi., 3854 ft.
 Elevation: 997 ft.
 Relative: Higher

Site Name : Safe Way Recycling Recovery Inc | HERMAN WEISSKER INC | HERMAN WEISAKER CORP
 2631 S RIVERSIDE AVE
 BLOOMINGTON | RIALTO | Bloomington, CA 92316

Database(s) : [CALEPA SITES - CA, CIWQS - CA, DOCKET, ECHO, FRS, HAZMAT_SAN BERNARDINO COUNTY - CA, HAZNET - CA, HIST CHMIRS - CA, HWG - CA, ICIS, INACTIVE PCS, NPDES - CA, PCS ENF, RCRA_NONGEN, RCRA_SQG, RFR - CA, SWRCY - CA] **(cont.)**

EnviroSite ID: 353141
EPA ID: CAC002616744

FRS

Facility Name : HERMAN WEISAKER CORP
 Facility Address : 2631 S RIVERSIDE AVE, BLOOMINGTON, CA 92316
 County : SAN BERNARDINO

Site Details

Registry ID : 110002759603
 FRS Facility URL : [Click here for hyperlink provided by the agency.](#)
 Last Date in Agency List : 2015-12-06

Source Description

Source Description :

HWTS-DATAMART provides California with information on hazardous waste shipments for generators, transporters, and treatment, storage, and disposal facilities.

Source Description :

RCRAInfo is EPA's comprehensive information system that supports the Resource Conservation and Recovery Act (RCRA) of 1976 and the Hazardous and Solid Waste Amendments (HSWA) of 1984 through the tracking of events and activities related to facilities that generate, transport, and treat, store, or dispose of hazardous waste. RCRAInfo allows RCRA program staff to track the notification, permit, compliance, and corrective action activities required under RCRA. RCRAInfo also supports generation of the National Hazardous Waste Biennial Report. All generators and treatment, storage, and disposal facilities who handle hazardous waste are required to report to the EPA Administrator at least once every two years to support creation of the Biennial Report.

FRS Environmental Interest

Source and System ID : HWTS-DATAMART - CAD981969512
 RCRAINFO - CAD981969512

Facility Name : HERMAN WEISSKER INC
 Facility Address : 2631 S RIVERSIDE AVE, BLOOMINGTON, CA 92316
 County : SAN BERNARDINO

Map Id: 142
 Direction: N
 Distance: 0.730 mi., 3854 ft.
 Elevation: 997 ft.
 Relative: Higher

Site Name : Safe Way Recycling Recovery Inc | HERMAN WEISSKER INC | HERMAN WEISAKER CORP
 2631 S RIVERSIDE AVE
 BLOOMINGTON | RIALTO | Bloomington, CA 92316

Database(s) : [CALEPA SITES - CA, CIWQS - CA, DOCKET, ECHO, FRS, HAZMAT_SAN BERNARDINO COUNTY - CA, HAZNET - CA, HIST CHMIRS - CA, HWG - CA, ICIS, INACTIVE PCS, NPDES - CA, PCS ENF, RCRA_NONGEN, RCRA_SQG, RFR - CA, SWRCY - CA] **(cont.)**

EnviroSite ID: 353141
EPA ID: CAC002616744

FRS **(cont.)**

Site Details

Registry ID : 110041239834
 FRS Facility URL : [Click here for hyperlink provided by the agency.](#)
 Last Date in Agency List : 2021-05-03

Source Description

Source Description : The Emission Inventory System (EIS) maintains an inventory of large stationary sources and voluntarily-reported smaller sources of air point pollution emitters. It contains information about facility sites and their physical location, emission units, emission processes, release points, control approaches, and regulations. Facility inventory data are kept separate from the emissions data and have stable identifiers to improve continuity from year to year and to help identify duplicate or missing facilities.
 HWTS-DATAMART provides California with information on hazardous waste shipments for generators, transporters, and treatment, storage, and disposal facilities.

Source Description :

RCRAInfo is EPA's comprehensive information system that supports the Resource Conservation and Recovery Act (RCRA) of 1976 and the Hazardous and Solid Waste Amendments (HSWA) of 1984 through the tracking of events and activities related to facilities that generate, transport, and treat, store, or dispose of hazardous waste. RCRAInfo allows RCRA program staff to track the notification, permit, compliance, and corrective action activities required under RCRA. RCRAInfo also supports generation of the National Hazardous Waste Biennial Report. All generators and treatment, storage, and disposal facilities who handle hazardous waste are required to report to the EPA Administrator at least once every two years to support creation of the Biennial Report.

FRS Environmental Interest

Source and System ID : EIS - 3155411
 HWTS-DATAMART - CAD981969512
 RCRAINFO - CAD981969512

Facility Name : SAFE WAY RECYCLING & RECOVERY INC
 Facility Address : 2631 S RIVERSIDE AVE, BLOOMINGTON, CA 92316
 County : SAN BERNARDINO COUNTY

Site Details

Registry ID : 110070094104
 FRS Facility URL : [Click here for hyperlink provided by the agency.](#)

Map Id: 142
 Direction: N
 Distance: 0.730 mi., 3854 ft.
 Elevation: 997 ft.
 Relative: Higher

Site Name : Safe Way Recycling Recovery Inc | HERMAN WEISSKER INC | HERMAN WEISAKER CORP
 2631 S RIVERSIDE AVE
 BLOOMINGTON | RIALTO | Bloomington, CA 92316

Database(s) : [CALEPA SITES - CA, CIWQS - CA, DOCKET, ECHO, FRS, HAZMAT_SAN BERNARDINO COUNTY - CA, HAZNET - CA, HIST CHMIRS - CA, HWG - CA, ICIS, INACTIVE PCS, NPDES - CA, PCS ENF, RCRA_NONGEN, RCRA_SQG, RFR - CA, SWRCY - CA] **(cont.)**

EnviroSite ID: 353141
EPA ID: CAC002616744

FRS **(cont.)**

Last Date in Agency List : 2018-11-22

Source Description

Source Description :

The NPDES module of the Compliance Information System (ICIS) tracks surface water permits issued under the Clean Water Act. Under NPDES, all facilities that discharge pollutants from any point source into waters of the United States are required to obtain a permit. The permit will likely contain limits on what can be discharged, impose monitoring and reporting requirements, and include other provisions to ensure that the discharge does not adversely affect water quality.

FRS Environmental Interest

Source and System ID : ICIS - CAZ452392

Facility Name : SAFE WAY RECYCLING RECOVERY INC
 Facility Address : 2631 S RIVERSIDE AVE, BLOOMINGTON, CA 92316
 County : SAN BERNARDINO COUNTY

Site Details

Registry ID : 110070506710
 FRS Facility URL : [Click here for hyperlink provided by the agency.](#)
 Last Date in Agency List : 2021-05-03

Source Description

Source Description : The California Environmental Protection Agency (CalEPA) has recently implemented a new data warehouse system (nSite). This data warehouse combines and merges facility and site information from five different systems managed within CalEPA. The five systems are: California Environmental Reporting System (CERS), EnviroStor, GeoTracker, California Integrated Water Quality System (CIWQS), and Toxic Release Inventory (TRI).

Map Id: 142
 Direction: N
 Distance: 0.730 mi., 3854 ft.
 Elevation: 997 ft.
 Relative: Higher

Site Name : Safe Way Recycling Recovery Inc | HERMAN WEISSKER INC | HERMAN WEISAKER CORP
 2631 S RIVERSIDE AVE
 BLOOMINGTON | RIALTO | Bloomington, CA 92316

Database(s) : [CALEPA SITES - CA, CIWQS - CA, DOCKET, ECHO, FRS, HAZMAT_SAN BERNARDINO COUNTY - CA, HAZNET - CA, HIST CHMIRS - CA, HWG - CA, ICIS, INACTIVE PCS, NPDES - CA, PCS ENF, RCRA_NONGEN, RCRA_SQG, RFR - CA, SWRCY - CA] **(cont.)**

EnviroSite ID: 353141
EPA ID: CAC002616744

FRS **(cont.)**

The NPDES module of the Compliance Information System (ICIS) tracks surface water permits issued under the Clean Water Act. Under NPDES, all facilities that discharge pollutants from any point source into waters of the United States are required to obtain a permit. The permit will likely contain limits on what can be discharged, impose monitoring and reporting requirements, and include other provisions to ensure that the discharge does not adversely affect water quality.

Source Description :

RCRAInfo is EPA's comprehensive information system that supports the Resource Conservation and Recovery Act (RCRA) of 1976 and the Hazardous and Solid Waste Amendments (HSWA) of 1984 through the tracking of events and activities related to facilities that generate, transport, and treat, store, or dispose of hazardous waste. RCRAInfo allows RCRA program staff to track the notification, permit, compliance, and corrective action activities required under RCRA. RCRAInfo also supports generation of the National Hazardous Waste Biennial Report. All generators and treatment, storage, and disposal facilities who handle hazardous waste are required to report to the EPA Administrator at least once every two years to support creation of the Biennial Report.

FRS Environmental Interest

Source and System ID : CA-ENVIROVIEW - 274796
 ICIS - CAZ452392
 RCRAINFO - CAL000438294

HAZMAT_SAN BERNARDINO COUNTY - CA

Facility Name : SAFE WAY RECYCLING AND RECOVERY
 Facility Address : 2631 S RIVERSIDE AVE, RIALTO, CA 92316

Expiration Date : 2021-04-30
 Facility ID : FA0015857
 Status : INACTIVE
 Permit ID : PT0034536
 PE : 4243
 Permit Description : HAZARDOUS MATERIALS 4-10 CHEMICALS
 Owner Information : SAFE WAY RECYCLING AND RECOVERY, INC.
 Mailing Contact Name : N/R
 Mailing Address 1 : 2631 S RIVERSIDE AVE, BLOOMINGTON, CA 92316
 Mailing Address 2 : N/R
 Last Date in Agency List : 2021-06-19

Expiration Date : 2019-04-30
 Facility ID : FA0015857
 Status : INACTIVE

Map Id: I42
 Direction: N
 Distance: 0.730 mi., 3854 ft.
 Elevation: 997 ft.
 Relative: Higher

Site Name : Safe Way Recycling Recovery Inc | HERMAN WEISSKER INC | HERMAN WEISAKER CORP
 2631 S RIVERSIDE AVE
 BLOOMINGTON | RIALTO | Bloomington, CA 92316

Database(s) : [CALEPA SITES - CA, CIWQS - CA, DOCKET, ECHO, FRS, HAZMAT_SAN BERNARDINO COUNTY - CA, HAZNET - CA, HIST CHMIRS - CA, HWG - CA, ICIS, INACTIVE PCS, NPDES - CA, PCS ENF, RCRA_NONGEN, RCRA_SQG, RFR - CA, SWRCY - CA] **(cont.)**

EnviroSite ID: 353141
EPA ID: CAC002616744

HAZMAT_SAN BERNARDINO COUNTY - CA **(cont.)**

Permit ID : PT0038556
 PE : 5502
 Permit Description : APPLIANCE RECYCLER
 Owner Information : SAFE WAY RECYCLING AND RECOVERY, INC.
 Mailing Contact Name : N/R
 Mailing Address 1 : 2631 S RIVERSIDE AVE, BLOOMINGTON, CA 92316
 Mailing Address 2 : N/R
 Last Date in Agency List : 2021-06-19

Expiration Date : 2021-04-30
 Facility ID : FA0015857
 Status : INACTIVE
 Permit ID : PT0038557
 PE : 5415
 Permit Description : UW HANDLER WITH ANOTHER CUPA PERMIT
 Owner Information : SAFE WAY RECYCLING AND RECOVERY, INC.
 Mailing Contact Name : N/R
 Mailing Address 1 : 2631 S RIVERSIDE AVE, BLOOMINGTON, CA 92316
 Mailing Address 2 : N/R
 Last Date in Agency List : 2021-06-19

Expiration Date : 2021-04-30
 Facility ID : FA0015857
 Status : INACTIVE
 Permit ID : PT0034535
 PE : 4452
 Permit Description : CONDITIONALLY EXEMPT SM QTY GENERATOR
 Owner Information : SAFE WAY RECYCLING AND RECOVERY, INC.
 Mailing Contact Name : N/R
 Mailing Address 1 : 2631 S RIVERSIDE AVE, BLOOMINGTON, CA 92316
 Mailing Address 2 : N/R
 Last Date in Agency List : 2021-06-19

HAZNET - CA

Facility Name : CENTRAL TRANSPORT LLC
 Facility Address : 2631 S RIVERSIDE AVE, BLOOMINGTON, CA 92316
 County : SAN BERNARDINO

Site Details

Generator EPA ID : CAC002616744
 Active : Inactive
 Category : STATE

Map Id: 142
 Direction: N
 Distance: 0.730 mi., 3854 ft.
 Elevation: 997 ft.
 Relative: Higher

Site Name : Safe Way Recycling Recovery Inc | HERMAN WEISSKER INC | HERMAN WEISAKER CORP
 2631 S RIVERSIDE AVE
 BLOOMINGTON | RIALTO | Bloomington, CA 92316

Database(s) : [CALEPA SITES - CA, CIWQS - CA, DOCKET, ECHO, FRS, HAZMAT_SAN BERNARDINO COUNTY - CA, HAZNET - CA, HIST CHMIRS - CA, HWG - CA, ICIS, INACTIVE PCS, NPDES - CA, PCS ENF, RCRA_NONGEN, RCRA_SQG, RFR - CA, SWRCY - CA] **(cont.)**

EnviroSite ID: 353141
EPA ID: CAC002616744

HAZNET - CA **(cont.)**

Facility Types : N/R
 Type : TEMPORARY
 Contact Name : N/R
 Contact Phone : N/R
 Facility Mailing Address : 2631 S RIVERSIDE AVE, BLOOMINGTON, CA 92316
 Latitude : 34.05336273
 Longitude : -117.37018456
 Agency Hyperlink : [Click here for hyperlink provided by the agency.](#)
 Last Date in Agency List : 2021-07-08

Facility Name : HERMAN WEISSKER CORP
 Facility Address : 2631 S RIVERSIDE AVE, BLOOMINGTON, CA 92316
 County : SAN BERNARDINO

Site Details

Generator EPA ID : CAL000215109
 Active : Inactive
 Category : STATE
 Facility Types : N/R
 Type : PERMANENT
 Contact Name : N/R
 Contact Phone : N/R
 Facility Mailing Address : 2631 S RIVERSIDE AVE, BLOOMINGTON, CA 923160000
 Latitude : 34.05336273
 Longitude : -117.37018456
 Agency Hyperlink : [Click here for hyperlink provided by the agency.](#)
 Last Date in Agency List : 2021-07-08

Facility Name : HERMAN WEISSKER INC
 Facility Address : 2631 S RIVERSIDE AVE, BLOOMINGTON, CA 92316
 County : SAN BERNARDINO

Site Details

Generator EPA ID : CAD981969512
 Active : Inactive
 Category : FEDERAL
 Facility Types : N/R
 Type : PERMANENT
 Contact Name : N/R
 Contact Phone : N/R
 Facility Mailing Address : 1645 BROWN AVE, RIVERSIDE, CA 925091859

Map Id: I42
 Direction: N
 Distance: 0.730 mi., 3854 ft.
 Elevation: 997 ft.
 Relative: Higher

Site Name : Safe Way Recycling Recovery Inc | HERMAN WEISSKER INC | HERMAN WEISAKER CORP
 2631 S RIVERSIDE AVE
 BLOOMINGTON | RIALTO | Bloomington, CA 92316

Database(s) : [CALEPA SITES - CA, CIWQS - CA, DOCKET, ECHO, FRS, HAZMAT_SAN BERNARDINO COUNTY - CA, HAZNET - CA, HIST CHMIRS - CA, HWG - CA, ICIS, INACTIVE PCS, NPDES - CA, PCS ENF, RCRA_NONGEN, RCRA_SQG, RFR - CA, SWRCY - CA] **(cont.)**

EnviroSite ID: 353141
EPA ID: CAC002616744

HAZNET - CA **(cont.)**

Latitude : 34.05336273
 Longitude : -117.37018456
 Agency Hyperlink : [Click here for hyperlink provided by the agency.](#)
 Last Date in Agency List : 2021-07-08

Waste Generator Details
 State Waste :

2006: 352 - Other organic solids, 0.1775 tons to CAT080033681
 2006: 223 - Unspecified oil-containing waste, 0.22935 tons to CAD097030993
 2001: 134 - Aqueous solution with total organic residues less than 10 percent, 0.5964 tons to CAT000613927
 2000: 134 - Aqueous solution with total organic residues less than 10 percent, 0.2814 tons to CAT000613927
 1993: 223 - Unspecified oil-containing waste, 0.3 tons to CAT080011059
 1993: 221 - Waste oil and mixed oil, 1.9 tons to CAT080011059

Facility Name : SAFE WAY RECYCLING AND RECOVERY
 Facility Address : 2631 S. RIVERSIDE AVE, RIALTO, CA 92316
 County : SAN BERNARDINO

Site Details

Generator EPA ID : CAC002958903
 Active : Inactive
 Category : STATE
 Facility Types : N/R
 Type : TEMPORARY
 Contact Name : N/R
 Contact Phone : N/R
 Facility Mailing Address : 2631 S. RIVERSIDE AVE, RIALTO, CA 92316
 Latitude : 34.05336273
 Longitude : -117.37018456
 Agency Hyperlink : [Click here for hyperlink provided by the agency.](#)
 Last Date in Agency List : 2021-07-08

Facility Name : SAFE WAY RECYCLING AND RECOVERY INC
 Facility Address : 2631 S RIVERSIDE AVE, BLOOMINGTON, CA 92316
 County : SAN BERNARDINO

Map Id: I42
 Direction: N
 Distance: 0.730 mi., 3854 ft.
 Elevation: 997 ft.
 Relative: Higher

Site Name : Safe Way Recycling Recovery Inc | HERMAN WEISSKER INC | HERMAN WEISAKER CORP
 2631 S RIVERSIDE AVE
 BLOOMINGTON | RIALTO | Bloomington, CA 92316

Database(s) : [CALEPA SITES - CA, CIWQS - CA, DOCKET, ECHO, FRS, HAZMAT_SAN BERNARDINO COUNTY - CA, HAZNET - CA, HIST CHMIRS - CA, HWG - CA, ICIS, INACTIVE PCS, NPDES - CA, PCS ENF, RCRA_NONGEN, RCRA_SQG, RFR - CA, SWRCY - CA] **(cont.)**

EnviroSite ID: 353141
EPA ID: CAC002616744

HAZNET - CA **(cont.)**

Site Details

Generator EPA ID : CAL000392058
 Active : Inactive
 Category : STATE
 Facility Types : N/R
 Type : PERMANENT
 Contact Name : N/R
 Contact Phone : N/R
 Facility Mailing Address : 2631 S RIVERSIDE AVE, BLOOMINGTON, CA 923163236
 Latitude : 34.05357000
 Longitude : -117.36972000
 Agency Hyperlink : [Click here for hyperlink provided by the agency.](#)
 Last Date in Agency List : 2021-07-08

Facility Name : SAFE WAY RECYCLING & RECOVERY INC
 Facility Address : 2631 S RIVERSIDE AVE, RIALTO, CA 92316
 County : SAN BERNARDINO

Site Details

Generator EPA ID : CAL000438294
 Active : Inactive
 Category : STATE
 Facility Types : N/R
 Type : PERMANENT
 Contact Name : N/R
 Contact Phone : N/R
 Facility Mailing Address : 21516 MAIN STREET, SUITE B, GRAND TERRACE, CA 92313
 Latitude : 34.05358350
 Longitude : -117.37018470
 Agency Hyperlink : [Click here for hyperlink provided by the agency.](#)
 Last Date in Agency List : 2021-07-08

HIST CHMIRS - CA

Facility Address : 2631 S. Riverside Ave., Bloomington
 County : San Bernardino County

Notified Date : 2004-11-02 06:39:16
 Control Number : 04-5696
 Substance 1 : Ozone
 Quantity 1 : 0.000000
 Measure 1 : N/R
 Type 1 : N/R

Map Id: I42
 Direction: N
 Distance: 0.730 mi., 3854 ft.
 Elevation: 997 ft.
 Relative: Higher

Site Name : Safe Way Recycling Recovery Inc | HERMAN WEISSKER INC | HERMAN WEISAKER CORP
 2631 S RIVERSIDE AVE
 BLOOMINGTON | RIALTO | Bloomington, CA 92316

Database(s) : [CALEPA SITES - CA, CIWQS - CA, DOCKET, ECHO, FRS, HAZMAT_SAN BERNARDINO COUNTY - CA, HAZNET - CA, HIST CHMIRS - CA, HWG - CA, ICIS, INACTIVE PCS, NPDES - CA, PCS ENF, RCRA_NONGEN, RCRA_SQG, RFR - CA, SWRCY - CA] **(cont.)**

Envirosite ID: 353141
EPA ID: CAC002616744

HIST CHMIRS - CA **(cont.)**

Pipeline 1 :	N/R
Vessel 1 (300 Tons) :	N/R
Substance 2 :	N/R
Quantity 2 :	N/R
Measure 2 :	N/R
Type 2 :	N/R
Pipeline 2 :	N/R
Vessel 2 (300 Tons) :	N/R
Substance 3 :	N/R
Quantity 3 :	N/R
Measure 3 :	N/R
Type 3 :	N/R
Pipeline 3 :	N/R
Vessel 3 (300 Tons) :	N/R

Description :

HISTORICAL REPORT. Suspect plant is a remediation point for contamination of underground water. After water is supposedly cleaned, the residual is put back into the runoff system (ie flood control). Plant is called an interim treatment system. Everytime it is operational and the water goes into the drainage, it is vaporizing and coming back up thru the ventilation of the sewer system (a sewer vent). This put an obnoxious odor in the air and reportedly, per the R/P, has made some of the employees ill at this location. Company name on the gate of the facility is Kinder Morgan Energy Partners. Site is an underground water treatment facility.

Contained :	No
Water? :	N/R
Water Way :	N/R
Incident Date :	2004-11-02
Time :	N/R
Spill Site :	Other
Site :	N/R
Cause :	N/R
Other Causes :	N/R
Injuries (Y/N) :	N/R
Injuries Number :	0
Fatal (Y/N) :	N/R
Fatal Number :	0
Evacs (Y/N) :	N/R
Evacs Number :	0
Cleanup :	Unknown
Admin Agency :	San Bernardino County Health Department

HWG - CA

Facility Name :	CENTRAL TRANSPORT LLC
Facility Address :	2631 S RIVERSIDE AVE, BLOOMINGTON, CA 92316
County :	SAN BERNARDINO

Map Id: 142
 Direction: N
 Distance: 0.730 mi., 3854 ft.
 Elevation: 997 ft.
 Relative: Higher

Site Name : Safe Way Recycling Recovery Inc | HERMAN WEISSKER INC | HERMAN WEISAKER CORP
 2631 S RIVERSIDE AVE
 BLOOMINGTON | RIALTO | Bloomington, CA 92316

Database(s) : [CALEPA SITES - CA, CIWQS - CA, DOCKET, ECHO, FRS, HAZMAT_SAN BERNARDINO COUNTY - CA, HAZNET - CA, HIST CHMIRS - CA, HWG - CA, ICIS, INACTIVE PCS, NPDES - CA, PCS ENF, RCRA_NONGEN, RCRA_SQG, RFR - CA, SWRCY - CA] **(cont.)**

Envirosite ID: 353141
EPA ID: CAC002616744

HWG - CA **(cont.)**

EPA ID : CAC002616744
 Status : Inactive
 Category : STATE
 Type : TEMPORARY
 Facility Type : N/R
 Mailing Address : 2631 S RIVERSIDE AVE, BLOOMINGTON, CA 92316
 Owner Name : CENTRAL TRANSPORT LLC
 Owner Address : 2631 S RIVERSIDE AVE, BLOOMINGTON, CA 92316
 Operator Name : DON PANOPIO
 Operator Address : 2631 S RIVERSIDE AVE, BLOOMINGTON, CA 92316
 Latitude : 34.053363
 Longitude : -117.370185

Facility Name : HERMAN WEISSKER CORP
 Facility Address : 2631 S RIVERSIDE AVE, BLOOMINGTON, CA 92316
 County : SAN BERNARDINO

EPA ID : CAL000215109
 Status : Inactive
 Category : STATE
 Type : PERMANENT
 Facility Type : N/R
 Mailing Address : 2631 S RIVERSIDE AVE, BLOOMINGTON, CA 923160000
 Owner Name : HERMAN WEISSKER CORP
 Owner Address : 2631 S RIVERSIDE AVE, BLOOMINGTON, CA 923160000
 Operator Name : BARRY BUCK MILLER/FLEET MGR
 Operator Address : INACT 00VQ FINAL NOTICE - BATCH, BLOOMINGTON, CA 923160000
 Latitude : 34.053363
 Longitude : -117.370185

Facility Name : HERMAN WEISSKER INC
 Facility Address : 2631 S RIVERSIDE AVE, BLOOMINGTON, CA 92316
 County : SAN BERNARDINO

EPA ID : CAD981969512
 Status : Inactive
 Category : FEDERAL
 Type : PERMANENT
 Facility Type : N/R
 Mailing Address : 1645 BROWN AVE, RIVERSIDE, CA 925091859
 Owner Name : HERMAN WEISSKER INC
 Owner Address : 2631 S RIVERSIDE AVE, BLOOMINGTON, CA 923163236
 Operator Name : GARY HALL

Map Id: 142
 Direction: N
 Distance: 0.730 mi., 3854 ft.
 Elevation: 997 ft.
 Relative: Higher

Site Name : Safe Way Recycling Recovery Inc | HERMAN WEISSKER INC | HERMAN WEISAKER CORP
 2631 S RIVERSIDE AVE
 BLOOMINGTON | RIALTO | Bloomington, CA 92316

Database(s) : [CALEPA SITES - CA, CIWQS - CA, DOCKET, ECHO, FRS, HAZMAT_SAN BERNARDINO COUNTY - CA, HAZNET - CA, HIST CHMIRS - CA, HWG - CA, ICIS, INACTIVE PCS, NPDES - CA, PCS ENF, RCRA_NONGEN, RCRA_SQG, RFR - CA, SWRCY - CA] **(cont.)**

EnviroSite ID: 353141
EPA ID: CAC002616744

HWG - CA **(cont.)**

Operator Address : 2631 S RIVERSIDE AVE, BLOOMINGTON, CA 923163236
 Latitude : 34.053363
 Longitude : -117.370185

Facility Name : SAFE WAY RECYCLING AND RECOVERY
 Facility Address : 2631 S. RIVERSIDE AVE, RIALTO, CA 92316
 County : SAN BERNARDINO

EPA ID : CAC002958903
 Status : Inactive
 Category : STATE
 Type : TEMPORARY
 Facility Type : N/R
 Mailing Address : 2631 S. RIVERSIDE AVE, RIALTO, CA 92316
 Owner Name : MARIO GARCIA
 Owner Address : 2631 S. RIVERSIDE AVE, RIALTO, CA 92316
 Operator Name : MARIO GARCIA
 Operator Address : 2631 S. RIVERSIDE AVE, RIALTO, CA 92316
 Latitude : 34.053363
 Longitude : -117.370185

Facility Name : SAFE WAY RECYCLING AND RECOVERY INC
 Facility Address : 2631 S RIVERSIDE AVE, BLOOMINGTON, CA 92316
 County : SAN BERNARDINO

EPA ID : CAL000392058
 Status : Inactive
 Category : STATE
 Type : PERMANENT
 Facility Type : N/R
 Mailing Address : 2631 S RIVERSIDE AVE, BLOOMINGTON, CA 923163236
 Owner Name : SAFE WAY RECYCLING AND RECOVERY INC
 Owner Address : 2631 S RIVERSIDE AVE, BLOOMINGTON, CA 923163236
 Operator Name : ERNESTO SANDOVAL
 Operator Address : 2631 S RIVERSIDE AVE, BLOOMINGTON, CA 923163236
 Latitude : 34.05357
 Longitude : -117.36972

Facility Name : SAFE WAY RECYCLING & RECOVERY INC
 Facility Address : 2631 S RIVERSIDE AVE, RIALTO, CA 92316
 County : SAN BERNARDINO

Map Id: I42
 Direction: N
 Distance: 0.730 mi., 3854 ft.
 Elevation: 997 ft.
 Relative: Higher

Site Name : Safe Way Recycling Recovery Inc | HERMAN WEISSKER INC | HERMAN WEISAKER CORP
 2631 S RIVERSIDE AVE
 BLOOMINGTON | RIALTO | Bloomington, CA 92316

Database(s) : [CALEPA SITES - CA, CIWQS - CA, DOCKET, ECHO, FRS, HAZMAT_SAN BERNARDINO COUNTY - CA, HAZNET - CA, HIST CHMIRS - CA, HWG - CA, ICIS, INACTIVE PCS, NPDES - CA, PCS ENF, RCRA_NONGEN, RCRA_SQG, RFR - CA, SWRCY - CA] **(cont.)**

EnviroSite ID: 353141
EPA ID: CAC002616744

HWG - CA (cont.)

EPA ID : CAL000438294
 Status : Inactive
 Category : STATE
 Type : PERMANENT
 Facility Type : N/R
 Mailing Address : 21516 MAIN STREET, SUITE B, GRAND TERRACE, CA 92313
 Owner Name : SAFE WAY RECYCLING & RECOVERY INC
 Owner Address : 21516 MAIN STREET, SUITE B, GRAND TERRACE, CA 92313
 Operator Name : IRENE L JACINTO
 Operator Address : 21516 MAIN STREET, SUITE B, GRAND TERRACE, CA 92313
 Latitude : 34.053584
 Longitude : -117.370185

ICIS

Facility Name : SAFE WAY RECYCLING RECOVERY INC
 Facility Address : 2631 S RIVERSIDE AVE, BLOOMINGTON, CA 92316

Site Details

NPDES ID : CAZ452392
 ICIS Facility Interest ID : 3601011088
 Facility UIN : 110070506710
 Facility Type Code : Privately Owned Facility
 Impaired Waters : 303(D) Listed
 Latitude : 34.05359
 Longitude : -117.36915
 Last Date in Agency List : 2021-05-17

Facility NAICS

NAICS Code : N/R
 NAICS Description : N/R

Facility SIC

SIC Code : 5093
 SIC Description : Scrap And Waste Materials

INACTIVE PCS

Issue Date : 2015-03-30
 Original Issue Date : 2015-03-30
 Effective Date : 2015-03-30

Map Id: I42
 Direction: N
 Distance: 0.730 mi., 3854 ft.
 Elevation: 997 ft.
 Relative: Higher

Site Name : Safe Way Recycling Recovery Inc | HERMAN WEISSKER INC | HERMAN WEISAKER CORP
 2631 S RIVERSIDE AVE
 BLOOMINGTON | RIALTO | Bloomington, CA 92316

Database(s) : [CALEPA SITES - CA, CIWQS - CA, DOCKET, ECHO, FRS, HAZMAT_SAN BERNARDINO COUNTY - CA, HAZNET - CA, HIST CHMIRS - CA, HWG - CA, ICIS, INACTIVE PCS, NPDES - CA, PCS ENF, RCRA_NONGEN, RCRA_SQG, RFR - CA, SWRCY - CA] **(cont.)**

EnviroSite ID: 353141
EPA ID: CAC002616744

INACTIVE PCS **(cont.)**

Expiration Date : 2017-02-09
 Retirement Date : N/R
 Termination Date : 2019-10-24
 Issuing Agency : CA Waterboards
 Agency Type : State
 Activity ID : 3601702754
 External Permit Number : CAZ452392
 Facility Type Indicator : NON-POTW
 Permit Type : General Permit Covered Facility-NPDES)
 Major Minor Status : N
 Permit Status : Terminated
 Total Design Flow Number : N/R
 Actual Average Flow Number : N/R
 State Water Body : N/R
 State Water Body Name : N/R
 Permit Name : Safe Way Recycling Recovery Inc
 Permit Comp Status : Y
 RNC Tracking : Y
 Master External Permit Number : CAG618001
 TMDL Interface : N/R
 EDMR Authorization : N
 Pretreatment Indicator : N/R
 Last Date in Agency List : 2021-06-11

NPDES - CA

Facility Name : Safe Way Recycling Recovery Inc
 Facility Address : 2631 S Riverside Ave, Bloomington, 92316
 County : San Bernardino

Effective Date : 2015-03-30
 Adoption Date : N/R
 Expiration Date : N/R
 Termination Date : 2019-10-24
 Order Number : N/R
 NPDES Number : N/R
 WDID : 8 36MR000058
 RM Status : Terminated
 Reg Meas ID : 452392
 Reg Meas Type : Enrollee
 Program : Region 8 - Scrap Metal Permit
 Facility Place ID : N/R
 Region Code : 8
 Discharger ID : 0
 Discharger : Safe Way Recycling & Recovery Inc
 Discharger Address : 21516 Main Street Ste B, Grand Terrace, California 92313

Map Id: 142
 Direction: N
 Distance: 0.730 mi., 3854 ft.
 Elevation: 997 ft.
 Relative: Higher

Site Name : Safe Way Recycling Recovery Inc | HERMAN WEISSKER INC | HERMAN WEISAKER CORP
 2631 S RIVERSIDE AVE
 BLOOMINGTON | RIALTO | Bloomington, CA 92316

Database(s) : [CALEPA SITES - CA, CIWQS - CA, DOCKET, ECHO, FRS, HAZMAT_SAN BERNARDINO COUNTY - CA, HAZNET - CA, HIST CHMIRS - CA, HWG - CA, ICIS, INACTIVE PCS, NPDES - CA, PCS ENF, RCRA_NONGEN, RCRA_SQG, RFR - CA, SWRCY - CA] **(cont.)**

EnviroSite ID: 353141
EPA ID: CAC002616744

NPDES - CA **(cont.)**

Last Date in Agency List : 2021-07-05

PCS ENF

Site Details

NPDES ID : CAZ452392
 Last Date in Agency List : 2021-06-11

Formal Enforcement Actions

Settlement Entered Date : N/R
 ENF Identifier : N/R
 Activity ID : N/R
 Activity Type : N/R
 ENF Type : N/R
 Agency : N/R
 Fed Penalty Assessed Amount : N/R
 State Local Penalty Amount : N/R

Informal Enforcement Actions

Achieved Date : 09/13/2018
 Registry ID : 110070506710
 ENF Identifier : CA-ZIEA430558
 Activity ID : 3601702766
 Activity Type : Administrative - Informal
 ENF Type : Notice of Noncompliance Issued
 Agency : State

Achieved Date : 09/01/2017
 Registry ID : 110070506710
 ENF Identifier : CA-ZIEA426839
 Activity ID : 3601702767
 Activity Type : Administrative - Informal
 ENF Type : Notice of Noncompliance Issued
 Agency : State

Achieved Date : 08/15/2018
 Registry ID : 110070506710
 ENF Identifier : CA-ZIEA430252
 Activity ID : 3601702769
 Activity Type : Administrative - Informal
 ENF Type : Notice of Noncompliance Issued

Map Id: I42
 Direction: N
 Distance: 0.730 mi., 3854 ft.
 Elevation: 997 ft.
 Relative: Higher

Site Name : Safe Way Recycling Recovery Inc | HERMAN WEISSKER INC | HERMAN WEISAKER CORP
 2631 S RIVERSIDE AVE
 BLOOMINGTON | RIALTO | Bloomington, CA 92316

Database(s) : [CALEPA SITES - CA, CIWQS - CA, DOCKET, ECHO, FRS, HAZMAT_SAN BERNARDINO COUNTY - CA, HAZNET - CA, HIST CHMIRS - CA, HWG - CA, ICIS, INACTIVE PCS, NPDES - CA, PCS ENF, RCRA_NONGEN, RCRA_SQG, RFR - CA, SWRCY - CA] **(cont.)**

EnviroSite ID: 353141
EPA ID: CAC002616744

PCS ENF **(cont.)**

Agency : State

RCRA_NONGEN

Facility Name : SAFE WAY RECYCLING & RECOVERY INC
 Facility Address : 2631 S RIVERSIDE AVE, RIALTO, CA 92316
 County : SAN BERNARDINO

Date Form Received by Agency : 2018-08-10
 EPA ID : CAL000438294
 Mailing Address : 2631 S RIVERSIDE AVE, RIALTO, CA 92316
 Contact : MARIO GARCIA-MUNOZ
 Contact Address : 2631 S RIVERSIDE AVE, RIALTO, CA 92316
 Contact Country : N/R
 Contact Telephone : 909-877-8777
 Contact Email : SAFEWAYRECYCLINGRECOVERY@YAHOO.COM
 EPA Region : 09
 Land Type : Not Reported
 Source Type : Implementer
 Classification : Not a generator, verified
 Description : Not a generator, verified
 Last Date in Agency List : 2021-04-26

Owner/Operator Summary

Owner/Operator Name : MARIO GARCIA-MUNOZ
 Owner/Operator Address : 2631 S RIVERSIDE AVE, RIALTO, CA 92316
 Owner/Operator Country : N/R
 Owner/Operator Telephone : 909-877-8777
 Owner/Operator Email : N/R
 Owner/Operator Fax : N/R
 Legal Status : Other land type
 Owner/Operator Type : Operator
 Owner/Operator Start Date : N/R
 Owner/Operator End Date : N/R

Owner/Operator Name : SAFE WAY RECYCLING & RECOVERY INC
 Owner/Operator Address : 2631 S RIVERSIDE AVE, RIALTO, CA 92316
 Owner/Operator Country : N/R
 Owner/Operator Telephone : 909-877-8777
 Owner/Operator Email : N/R
 Owner/Operator Fax : N/R
 Legal Status : Other land type
 Owner/Operator Type : Owner

Map Id: I42
 Direction: N
 Distance: 0.730 mi., 3854 ft.
 Elevation: 997 ft.
 Relative: Higher

Site Name : Safe Way Recycling Recovery Inc | HERMAN WEISSKER INC | HERMAN WEISAKER CORP
 2631 S RIVERSIDE AVE
 BLOOMINGTON | RIALTO | Bloomington, CA 92316

Database(s) : [CALEPA SITES - CA, CIWQS - CA, DOCKET, ECHO, FRS, HAZMAT_SAN BERNARDINO COUNTY - CA, HAZNET - CA, HIST CHMIRS - CA, HWG - CA, ICIS, INACTIVE PCS, NPDES - CA, PCS ENF, RCRA_NONGEN, RCRA_SQG, RFR - CA, SWRCY - CA] **(cont.)**

EnviroSite ID: 353141
EPA ID: CAC002616744

RCRA_NONGEN **(cont.)**

Owner/Operator Start Date : N/R
 Owner/Operator End Date : N/R

Handler Activities Summary

U.S. Importer of Hazardous Waste : N
 Mixed Waste (Haz. and Radioactive) : N
 Recycler of Hazardous Waste : N
 Transporter of Hazardous Waste : N
 Treater, Storer or Disposer of HW : N
 Underground Injection Activity : N
 On-site Burner Exemption : N
 Furnace Exemption : N
 Used Oil Fuel Burner : N
 Used Oil Processor : N
 Used Oil Refiner : N
 Used Oil Fuel Marketer to Burner : N
 Used Oil Specification Marketer : N
 Used Oil Transfer Facility : N
 Used Oil Transporter : N

Notices of Violations Summary

Regulation Violated : N

RCRA_SQG

Facility Name : HERMAN WEISAKER CORP
 Facility Address : 2631 S RIVERSIDE AVE, BLOOMINGTON, CA 92316
 County : SAN BERNARDINO

Date Form Received by Agency : 2000-05-09
 EPA ID : CAD981969512
 Mailing Address : 2631 S RIVERSIDE AVE, BLOOMINGTON, CA 92316
 Contact : BARRY BUCHMILK
 Contact Address : 2631 S RIVERSIDE AVE, BLOOMINGTON, CA 92316
 Contact Country : US
 Contact Telephone : 909-820-6840
 Contact Email : N/R
 EPA Region : 09
 Land Type : Private
 Source Type : Notification
 Classification : Small Quantity Generator

Map Id: I42
 Direction: N
 Distance: 0.730 mi., 3854 ft.
 Elevation: 997 ft.
 Relative: Higher

Site Name : Safe Way Recycling Recovery Inc | HERMAN WEISSKER INC | HERMAN WEISAKER CORP
 2631 S RIVERSIDE AVE
 BLOOMINGTON | RIALTO | Bloomington, CA 92316

Database(s) : [CALEPA SITES - CA, CIWQS - CA, DOCKET, ECHO, FRS, HAZMAT_SAN BERNARDINO COUNTY - CA, HAZNET - CA, HIST CHMIRS - CA, HWG - CA, ICIS, INACTIVE PCS, NPDES - CA, PCS ENF, RCRA_NONGEN, RCRA_SQG, RFR - CA, SWRCY - CA] **(cont.)**

Envirosite ID: 353141
EPA ID: CAC002616744

RCRA_SQG **(cont.)**

Description : Handlers that generate more than 100 and less than 1000 kilograms of hazardous waste during any calendar month and accumulate less than 6000 kg of hazardous waste at any time; or generate 100 kg or less of hazardous waste during any calendar month, and accumulate more than 1000 kg of hazardous waste at any time.

Last Date in Agency List : 2021-04-26

Owner/Operator Summary

Owner/Operator Name : HERMAN WIESSAKER
 Owner/Operator Address : 2631 S RIVERSIDE AVE, BLOOMINGTON, CA 92316
 Owner/Operator Country : N/R
 Owner/Operator Telephone : 909-820-6840
 Owner/Operator Email : N/R
 Owner/Operator Fax : N/R
 Legal Status : Private
 Owner/Operator Type : Owner
 Owner/Operator Start Date : N/R
 Owner/Operator End Date : N/R

Owner/Operator Name : NOT REQUIRED
 Owner/Operator Address : NOT REQUIRED, NOT REQUIRED, ME 99999
 Owner/Operator Country : N/R
 Owner/Operator Telephone : 415-555-1212
 Owner/Operator Email : N/R
 Owner/Operator Fax : N/R
 Legal Status : Private
 Owner/Operator Type : Operator
 Owner/Operator Start Date : N/R
 Owner/Operator End Date : N/R

Handler Activities Summary

U.S. Importer of Hazardous Waste : N
 Mixed Waste (Haz. and Radioactive) : N
 Recycler of Hazardous Waste : N
 Transporter of Hazardous Waste : N
 Treater, Storer or Disposer of HW : N
 Underground Injection Activity : N
 On-site Burner Exemption : N
 Furnace Exemption : N
 Used Oil Fuel Burner : N
 Used Oil Processor : N

Map Id: 142
 Direction: N
 Distance: 0.730 mi., 3854 ft.
 Elevation: 997 ft.
 Relative: Higher

Site Name : Safe Way Recycling Recovery Inc | HERMAN WEISSKER INC | HERMAN WEISAKER CORP
 2631 S RIVERSIDE AVE
 BLOOMINGTON | RIALTO | Bloomington, CA 92316

Database(s) : [CALEPA SITES - CA, CIWQS - CA, DOCKET, ECHO, FRS, HAZMAT_SAN BERNARDINO COUNTY - CA, HAZNET - CA, HIST CHMIRS - CA, HWG - CA, ICIS, INACTIVE PCS, NPDES - CA, PCS ENF, RCRA_NONGEN, RCRA_SQG, RFR - CA, SWRCY - CA] **(cont.)**

EnviroSite ID: 353141
EPA ID: CAC002616744

RCRA_SQG **(cont.)**

Used Oil Refiner : N
 Used Oil Fuel Marketer to Burner : N
 Used Oil Specification Marketer : N
 Used Oil Transfer Facility : N
 Used Oil Transporter : N

Hazardous Waste Summary
 Waste Code / Name :

D039 - TETRACHLOROETHYLENE

Notices of Violations Summary
 Regulation Violated :

N

RFR - CA

Facility Name : Safe Way Recycling and Recovery Inc
 Facility Address : 2631 S Riverside Ave, Bloomington, CA 92316
 County : N/R

Effective Date : 2014-08-07
 Adoption Date : N/R
 Termination Date : N/R
 Expiration/Review Date : N/R
 NPDES Number : CAS000001
 Order Number : 97-03DW
 WDID : 8 36I025000
 SIC/NAICS : 5093
 Program : INDSTW
 Regulatory Measure Status : Active
 Regulatory Measure Type : Storm water industrial
 Place/Project Type : Industrial - Scrap and Waste Materials
 Region : 8
 Design Flow : N/R
 Major/Minor : N/R
 Complexity : N/R
 TTWQ : N/R
 Number of Enforcement Actions within Five Years: N/R
 Number of Violations within Five Years: N/R
 Agency : Safe Way Recycling and Recovery Inc
 Agency Address : 2631 S Riverside Ave, Bloomington, CA 92316
 Latitude : 34.05359
 Longitude : -117.36915

Map Id: I42
 Direction: N
 Distance: 0.730 mi., 3854 ft.
 Elevation: 997 ft.
 Relative: Higher

Site Name : Safe Way Recycling Recovery Inc | HERMAN WEISSKER INC | HERMAN WEISAKER CORP
 2631 S RIVERSIDE AVE
 BLOOMINGTON | RIALTO | Bloomington, CA 92316

Database(s) : [CALEPA SITES - CA, CIWQS - CA, DOCKET, ECHO, FRS, HAZMAT_SAN BERNARDINO COUNTY - CA, HAZNET - CA, HIST CHMIRS - CA, HWG - CA, ICIS, INACTIVE PCS, NPDES - CA, PCS ENF, RCRA_NONGEN, RCRA_SQG, RFR - CA, SWRCY - CA] **(cont.)**

EnviroSite ID: 353141
EPA ID: CAC002616744

RFR - CA **(cont.)**

Last Date in Agency List :	2015-03-10
Facility Name :	Safe Way Recycling Recovery Inc
Facility Address :	2631 S Riverside Ave, Bloomington, CA 92316
County :	San Bernardino
Effective Date :	2015-03-30
Adoption Date :	N/R
Termination Date :	N/R
Expiration/Review Date :	N/R
NPDES Number :	CAG618001
Order Number :	R8-2012-0012
WDID :	8 36MR000058
SIC/NAICS :	5093
Program :	INDSTW
Regulatory Measure Status :	Active
Regulatory Measure Type :	Region 8 - Scrap Metal Permit
Place/Project Type :	Industrial - Scrap and Waste Materials
Region :	8
Design Flow :	N/R
Major/Minor :	N/R
Complexity :	N/R
TTWQ :	N/R
Number of Enforcement Actions within Five Years:	7
Number of Violations within Five Years:	4
Agency :	Safe Way Recycling Recovery Inc
Agency Address :	2631 S Riverside Ave, Bloomington, CA 92316
Latitude :	34.05359
Longitude :	-117.36915
Last Date in Agency List :	2019-09-09

SWRCY - CA

Facility Name :	Safe Way Recycling & Recovery Inc
Facility Address :	2631 S Riverside Ave, Rialto, 92316
County :	N/R

Site Details

ID Number :	N/R
Activity Categories :	N/R
Activities :	N/R
Phone Number :	(909) 877-8777

Map Id: I42
 Direction: N
 Distance: 0.730 mi., 3854 ft.
 Elevation: 997 ft.
 Relative: Higher

Site Name : Safe Way Recycling Recovery Inc | HERMAN WEISSKER INC | HERMAN WEISAKER CORP
 2631 S RIVERSIDE AVE
 BLOOMINGTON | RIALTO | Bloomington, CA 92316

Database(s) : [CALEPA SITES - CA, CIWQS - CA, DOCKET, ECHO, FRS, HAZMAT_SAN BERNARDINO COUNTY - CA, HAZNET - CA, HIST CHMIRS - CA, HWG - CA, ICIS, INACTIVE PCS, NPDES - CA, PCS ENF, RCRA_NONGEN, RCRA_SQG, RFR - CA, SWRCY - CA] **(cont.)**

EnviroSite ID: 353141
EPA ID: CAC002616744

SWRCY - CA **(cont.)**

Type : CRV
 Last Date in Agency List : 2019-06-24

Map Id: I43
 Direction: N
 Distance: 0.743 mi., 3926 ft.
 Elevation: 998 ft.
 Relative: Higher

Site Name : SALS POLES LLC | SURPREME BODY SHOP LLC | MORRIS ELECTRIC INC
 145 W BRYANT ST
 BLOOMINGTON | Bloomington, CA 92316

Database(s) : [CIWQS - CA, ECHO, FRS, HAZNET - CA, HWG - CA, ICIS, INACTIVE PCS, NPDES - CA, RCRA_NONGEN, RFR - CA]

EnviroSite ID: 563662
EPA ID: N/R

CIWQS - CA

Facility Name : Sals Poles LLC
 Facility Address : 145 w bryant st, Bloomington, CA 92316
 County : San Bernardino

Place ID : S879049
 Agency Name : Sals Poles LLC
 Last Date in Agency List : 2021-06-15

ECHO

Facility Name : SALS POLES LLC
 Facility Address : 145 W BRYANT ST, BLOOMINGTON, CA 92316
 County : N/R

Last Inspection Date : N/R
 Registry ID : 110070713287
 FIPS Code : 06071
 EPA Region : 09
 Inspection Count : 0
 Last Inspection Days : N/R
 Informal Count : 0
 Last Informal Action Date : N/R
 Formal Action Count : 0
 Last Formal Action Date : N/R
 Total Penalties : 0

Map Id: I43
 Direction: N
 Distance: 0.743 mi., 3926 ft.
 Elevation: 998 ft.
 Relative: Higher

Site Name : SALS POLES LLC | SURPREME BODY SHOP
 LLC | MORRIS ELECTRIC INC
 145 W BRYANT ST
 BLOOMINGTON | Bloomington, CA 92316

Database(s) : [CIWQS - CA, ECHO, FRS, HAZNET - CA,
 HWG - CA, ICIS, INACTIVE PCS, NPDES -
 CA, RCRA_NONGEN, RFR - CA] **(cont.)**

Envirosite ID: 563662
 EPA ID: N/R

ECHO **(cont.)**

Penalty Count : N/R
 Last Penalty Date : N/R
 Last Penalty Amount : N/R
 QTRS IN NC : 0
 Programs IN SNC : 0
 Current Compliance Status : No Violation Identified
 Three-Year Compliance Status : _____
 Collection Method : N/R
 Reference Point : N/R
 Accuracy Meters : N/R

Derived Tribes : San Manuel Band of Mission Indians, California - 10.4 mile(s), San Manuel Band of Mission Indians, California - 10.5 mile(s)

Derived HUC : 18070203
 Derived WBD : 180702030804
 Derived STCTY FIPS : 06071
 Derived Zip : 92316
 Derived CD113 : 35
 Derived CB2010 : 060710040032000
 MYRTK Universe : NNN
 NPDES IDs : CAZ517098
 CWA Permit Types : Minor
 CWA Compliance Tracking : On
 CWA NAICS : N/R
 CWA SICS : N/R
 CWA Inspection Count : N/R
 CWA Last Inspection Days : N/R
 CWA Informal Count : N/R
 CWA Formal Action Count : N/R
 CWA Last Formal Action Date : N/R
 CWA Penalties : N/R
 CWA Last Penalty Date : N/R
 CWA Last Penalty Amount : N/R
 CWA Quarters IN NC : 0
 CWA Current Compliance Status : No Violation Identified
 CWA Current SNC Flag : N
 CWA 13 Quarters Compliance Status : _____
 CWA 13 Quarters Effluent Exceedances: N/R
 CWA Three-Year QNCR Codes : N/R
 DFR URL : [Click here for hyperlink provided by the agency.](#)
 Facility SIC : N/R
 Facility NAICS : N/R
 Facility Last Inspection EPA Date : N/R
 Facility Last Inspection State Date : N/R
 Facility Last Formal Act EPA Date : N/R
 Facility Last Formal Act State Date : N/R
 Facility Last Informal Act EPA Date : N/R
 Facility Last Informal Act State Date: N/R
 Facility Federal Agency : N/R
 TRI Reporter : N/R
 Facility Imp Water Flag : Y
 Current SNC Flag : N
 Indian County Flag : N

Map Id: I43
 Direction: N
 Distance: 0.743 mi., 3926 ft.
 Elevation: 998 ft.
 Relative: Higher

Site Name : SALS POLES LLC | SURPREME BODY SHOP
 LLC | MORRIS ELECTRIC INC
 145 W BRYANT ST
 BLOOMINGTON | Bloomington, CA 92316

Database(s) : [CIWQS - CA, ECHO, FRS, HAZNET - CA,
 HWG - CA, ICIS, INACTIVE PCS, NPDES -
 CA, RCRA_NONGEN, RFR - CA] **(cont.)**

EnviroSite ID: 563662
 EPA ID: N/R

ECHO **(cont.)**

Federal Flag : N/R
 US Mexico Border Flag : N
 Chesapeake Bay Flag : N/R
 AIR Flag : N
 NPDES Flag : Y
 SDWIS Flag : N
 RCRA Flag : N
 TRI Flag : N
 GHG Flag : N
 Major Flag : N/R
 Active Flag : Y
 NAA Flag : Y
 Latitude : 34.05338
 Longitude : -117.37097
 Last Date in Agency List : 2021-04-16

Facility Name : SURPREME BODY SHOP LLC
 Facility Address : 145 W BRYANT ST, BLOOMINGTON, CA 92316
 County : SAN BERNARDINO

Last Inspection Date : N/R
 Registry ID : N/R
 FIPS Code : N/R
 EPA Region : 09
 Inspection Count : 0
 Last Inspection Days : N/R
 Informal Count : 0
 Last Informal Action Date : N/R
 Formal Action Count : 0
 Last Formal Action Date : N/R
 Total Penalties : 0
 Penalty Count : N/R
 Last Penalty Date : N/R
 Last Penalty Amount : N/R
 QTRS IN NC : 0
 Programs IN SNC : 0
 Current Compliance Status : No Violation Identified
 Three-Year Compliance Status :
 Collection Method : Zip Code Centroid
 Reference Point : N/R
 Accuracy Meters : 10000
 Derived Tribes : N/R
 Derived HUC : N/R
 Derived WBD : N/R
 Derived STCTY FIPS : N/R
 Derived Zip : N/R
 Derived CD113 : N/R
 Derived CB2010 : N/R
 MYRTK Universe : NNN
 NPDES IDs : N/R
 CWA Permit Types : N/R
 CWA Compliance Tracking : N/R

Map Id: I43
 Direction: N
 Distance: 0.743 mi., 3926 ft.
 Elevation: 998 ft.
 Relative: Higher

Site Name : SALS POLES LLC | SURPREME BODY SHOP
 LLC | MORRIS ELECTRIC INC
 145 W BRYANT ST
 BLOOMINGTON | Bloomington, CA 92316

Database(s) : [CIWQS - CA, ECHO, FRS, HAZNET - CA,
 HWG - CA, ICIS, INACTIVE PCS, NPDES -
 CA, RCRA_NONGEN, RFR - CA] **(cont.)**

EnviroSite ID: 563662
 EPA ID: N/R

ECHO **(cont.)**

CWA NAICS :	N/R
CWA SICS :	N/R
CWA Inspection Count :	N/R
CWA Last Inspection Days :	N/R
CWA Informal Count :	N/R
CWA Formal Action Count :	N/R
CWA Last Formal Action Date :	N/R
CWA Penalties :	N/R
CWA Last Penalty Date :	N/R
CWA Last Penalty Amount :	N/R
CWA Quarters IN NC :	N/R
CWA Current Compliance Status :	N/R
CWA Current SNC Flag :	N
CWA 13 Quarters Compliance Status :	N/R
CWA 13 Quarters Effluent Exceedances:	N/R
CWA Three-Year QNCR Codes :	N/R
DFR URL :	Click here for hyperlink provided by the agency.
Facility SIC :	N/R
Facility NAICS :	811121 - Automotive Body, Paint, and Interior Repair and Maintenance
Facility Last Inspection EPA Date :	N/R
Facility Last Inspection State Date :	N/R
Facility Last Formal Act EPA Date :	N/R
Facility Last Formal Act State Date :	N/R
Facility Last Informal Act EPA Date :	N/R
Facility Last Informal Act State Date:	N/R
Facility Federal Agency :	N/R
TRI Reporter :	N/R
Facility Imp Water Flag :	N/R
Current SNC Flag :	N
Indian County Flag :	N
Federal Flag :	N/R
US Mexico Border Flag :	N/R
Chesapeake Bay Flag :	N/R
AIR Flag :	N
NPDES Flag :	N
SDWIS Flag :	N
RCRA Flag :	Y
TRI Flag :	N
GHG Flag :	N
Major Flag :	N/R
Active Flag :	Y
NAA Flag :	N/R
Latitude :	34.058099
Longitude :	-117.39039
Last Date in Agency List :	2019-07-15
Last Inspection Date :	N/R
Registry ID :	110070591376
FIPS Code :	N/R
EPA Region :	09
Inspection Count :	0
Last Inspection Days :	N/R
Informal Count :	0

Map Id: I43
 Direction: N
 Distance: 0.743 mi., 3926 ft.
 Elevation: 998 ft.
 Relative: Higher

Site Name : SALS POLES LLC | SURPREME BODY SHOP
 LLC | MORRIS ELECTRIC INC
 145 W BRYANT ST
 BLOOMINGTON | Bloomington, CA 92316

Database(s) : [CIWQS - CA, ECHO, FRS, HAZNET - CA,
 HWG - CA, ICIS, INACTIVE PCS, NPDES -
 CA, RCRA_NONGEN, RFR - CA] **(cont.)**

EnviroSite ID: 563662
 EPA ID: N/R

ECHO **(cont.)**

Last Informal Action Date :	N/R
Formal Action Count :	0
Last Formal Action Date :	N/R
Total Penalties :	0
Penalty Count :	N/R
Last Penalty Date :	N/R
Last Penalty Amount :	N/R
QTRS IN NC :	0
Programs IN SNC :	0
Current Compliance Status :	No Violation Identified
Three-Year Compliance Status :	
Collection Method :	Zip Code Centroid
Reference Point :	N/R
Accuracy Meters :	10000
Derived Tribes :	N/R
Derived HUC :	N/R
Derived WBD :	N/R
Derived STCTY FIPS :	N/R
Derived Zip :	N/R
Derived CD113 :	N/R
Derived CB2010 :	N/R
MYRTK Universe :	NNN
NPDES IDs :	N/R
CWA Permit Types :	N/R
CWA Compliance Tracking :	N/R
CWA NAICS :	N/R
CWA SICS :	N/R
CWA Inspection Count :	N/R
CWA Last Inspection Days :	N/R
CWA Informal Count :	N/R
CWA Formal Action Count :	N/R
CWA Last Formal Action Date :	N/R
CWA Penalties :	N/R
CWA Last Penalty Date :	N/R
CWA Last Penalty Amount :	N/R
CWA Quarters IN NC :	N/R
CWA Current Compliance Status :	N/R
CWA Current SNC Flag :	N
CWA 13 Quarters Compliance Status :	N/R
CWA 13 Quarters Effluent Exceedances:	N/R
CWA Three-Year QNCR Codes :	N/R
DFR URL :	Click here for hyperlink provided by the agency.
Facility SIC :	N/R
Facility NAICS :	811121 - Automotive Body, Paint, and Interior Repair and Maintenance
Facility Last Inspection EPA Date :	N/R
Facility Last Inspection State Date :	N/R
Facility Last Formal Act EPA Date :	N/R
Facility Last Formal Act State Date :	N/R
Facility Last Informal Act EPA Date :	N/R
Facility Last Informal Act State Date:	N/R
Facility Federal Agency :	N/R
TRI Reporter :	N/R
Facility Imp Water Flag :	N/R
Current SNC Flag :	N

Map Id: I43
 Direction: N
 Distance: 0.743 mi., 3926 ft.
 Elevation: 998 ft.
 Relative: Higher

Site Name : SALS POLES LLC | SURPREME BODY SHOP
 LLC | MORRIS ELECTRIC INC
 145 W BRYANT ST
 BLOOMINGTON | Bloomington, CA 92316

Database(s) : [CIWQS - CA, ECHO, FRS, HAZNET - CA,
 HWG - CA, ICIS, INACTIVE PCS, NPDES -
 CA, RCRA_NONGEN, RFR - CA] **(cont.)**

EnviroSite ID: 563662
 EPA ID: N/R

ECHO **(cont.)**

Indian County Flag :	N
Federal Flag :	N/R
US Mexico Border Flag :	N/R
Chesapeake Bay Flag :	N/R
AIR Flag :	N
NPDES Flag :	N
SDWIS Flag :	N
RCRA Flag :	Y
TRI Flag :	N
GHG Flag :	N
Major Flag :	N/R
Active Flag :	Y
NAA Flag :	N
Latitude :	34.058099
Longitude :	-117.39039
Last Date in Agency List :	2021-04-16

FRS

Facility Name :	SALS POLES LLC
Facility Address :	145 W BRYANT ST, BLOOMINGTON, CA 92316
County :	N/R

Site Details

Registry ID :	110070713287
FRS Facility URL :	Click here for hyperlink provided by the agency.
Last Date in Agency List :	2021-05-03

Source Description

Source Description :

The NPDES module of the Compliance Information System (ICIS) tracks surface water permits issued under the Clean Water Act. Under NPDES, all facilities that discharge pollutants from any point source into waters of the United States are required to obtain a permit. The permit will likely contain limits on what can be discharged, impose monitoring and reporting requirements, and include other provisions to ensure that the discharge does not adversely affect water quality.

FRS Environmental Interest

Source and System ID :	ICIS - CAZ517098
------------------------	------------------

Facility Name :	SURPREME BODY SHOP LLC
Facility Address :	145 W BRYANT ST, BLOOMINGTON, CA 92316
County :	SAN BERNARDINO

Map Id: I43
 Direction: N
 Distance: 0.743 mi., 3926 ft.
 Elevation: 998 ft.
 Relative: Higher

Site Name : SALS POLES LLC | SURPREME BODY SHOP
 LLC | MORRIS ELECTRIC INC
 145 W BRYANT ST
 BLOOMINGTON | Bloomington, CA 92316

Database(s) : [CIWQS - CA, ECHO, FRS, HAZNET - CA,
 HWG - CA, ICIS, INACTIVE PCS, NPDES -
 CA, RCRA_NONGEN, RFR - CA] **(cont.)**

EnviroSite ID: 563662
 EPA ID: N/R

FRS (cont.)

Site Details

Registry ID : 110070591376
 FRS Facility URL : [Click here for hyperlink provided by the agency.](#)
 Last Date in Agency List : 2021-05-03

Source Description

Source Description :

RCRAInfo is EPA's comprehensive information system that supports the Resource Conservation and Recovery Act (RCRA) of 1976 and the Hazardous and Solid Waste Amendments (HSWA) of 1984 through the tracking of events and activities related to facilities that generate, transport, and treat, store, or dispose of hazardous waste. RCRAInfo allows RCRA program staff to track the notification, permit, compliance, and corrective action activities required under RCRA. RCRAInfo also supports generation of the National Hazardous Waste Biennial Report. All generators and treatment, storage, and disposal facilities who handle hazardous waste are required to report to the EPA Administrator at least once every two years to support creation of the Biennial Report.

FRS Environmental Interest

Source and System ID : RCRAINFO - CAL000444617

HAZNET - CA

Facility Name : MORRIS ELECTRIC INC
 Facility Address : 145 W BRYANT ST, BLOOMINGTON, CA 92316
 County : SAN BERNARDINO

Site Details

Generator EPA ID : CAC002634944
 Active : Inactive
 Category : STATE
 Facility Types : N/R
 Type : TEMPORARY
 Contact Name : N/R
 Contact Phone : N/R
 Facility Mailing Address : 145 W BRYANT ST, BLOOMINGTON, CA 923163235
 Latitude : 34.05362347
 Longitude : -117.37095431
 Agency Hyperlink : [Click here for hyperlink provided by the agency.](#)
 Last Date in Agency List : 2021-07-08

Waste Generator Details

State Waste : 2008: 223 - Unspecified oil-containing waste, 0.417 tons to CAD982444481

Map Id: I43
 Direction: N
 Distance: 0.743 mi., 3926 ft.
 Elevation: 998 ft.
 Relative: Higher

Site Name : SALS POLES LLC | SURPREME BODY SHOP
 LLC | MORRIS ELECTRIC INC
 145 W BRYANT ST
 BLOOMINGTON | Bloomington, CA 92316

Database(s) : [CIWQS - CA, ECHO, FRS, HAZNET - CA,
 HWG - CA, ICIS, INACTIVE PCS, NPDES -
 CA, RCRA_NONGEN, RFR - CA] **(cont.)**

Envirosite ID: 563662
 EPA ID: N/R

HAZNET - CA **(cont.)**

Facility Name : SURPREME BODY SHOP LLC
 Facility Address : 145 W BRYANT ST, BLOOMINGTON, CA 92316
 County : SAN BERNARDINO

Site Details

Generator EPA ID : CAL000444617
 Active : Active
 Category : STATE
 Facility Types : N/R
 Type : PERMANENT
 Contact Name : N/R
 Contact Phone : N/R
 Facility Mailing Address : 154 W BRYANT ST, BLOOMINGTON, CA 92316
 Latitude : 34.05344400
 Longitude : -117.37099800
 Agency Hyperlink : [Click here for hyperlink provided by the agency.](#)
 Last Date in Agency List : 2021-07-08

Waste Generator Details

State Waste : 2019: 214 - Unspecified solvent mixture, 0.10800 tons to CAT080013352

HWG - CA

Facility Name : MORRIS ELECTRIC INC
 Facility Address : 145 W BRYANT ST, BLOOMINGTON, CA 92316
 County : SAN BERNARDINO

EPA ID : CAC002634944
 Status : Inactive
 Category : STATE
 Type : TEMPORARY
 Facility Type : N/R
 Mailing Address : 145 W BRYANT ST, BLOOMINGTON, CA 923163235
 Owner Name : MORRIS ELECTRIC INC
 Owner Address : 145 W BRYANT ST, BLOOMINGTON, CA 923163235
 Operator Name : TOM MORRIS
 Operator Address : 145 W BRYANT ST, BLOOMINGTON, CA 923163235
 Latitude : 34.053623
 Longitude : -117.370954

Facility Name : SURPREME BODY SHOP LLC
 Facility Address : 145 W BRYANT ST, BLOOMINGTON, CA 92316
 County : SAN BERNARDINO

EPA ID : CAL000444617
 Status : Active

Map Id: I43
 Direction: N
 Distance: 0.743 mi., 3926 ft.
 Elevation: 998 ft.
 Relative: Higher

Site Name : SALS POLES LLC | SURPREME BODY SHOP
 LLC | MORRIS ELECTRIC INC
 145 W BRYANT ST
 BLOOMINGTON | Bloomington, CA 92316

Database(s) : [CIWQS - CA, ECHO, FRS, HAZNET - CA,
 HWG - CA, ICIS, INACTIVE PCS, NPDES -
 CA, RCRA_NONGEN, RFR - CA] **(cont.)**

EnviroSite ID: 563662
 EPA ID: N/R

HWG - CA **(cont.)**

Category : STATE
 Type : PERMANENT
 Facility Type : N/R
 Mailing Address : 154 W BRYANT ST, BLOOMINGTON, CA 92316
 Owner Name : ROY ALBA
 Owner Address : 15190 BUXTON AVE, MORENO VALLEY, CA 92316
 Operator Name : ROY ALBA
 Operator Address : 15190 BUXTON AVE, MORENO VALLEY, CA 925510000
 Latitude : 34.053444
 Longitude : -117.370998

ICIS

Facility Name : SALS POLES LLC
 Facility Address : 145 W BRYANT ST, BLOOMINGTON, CA 92316

Site Details

NPDES ID : CAZ517098
 ICIS Facility Interest ID : 3601174288
 Facility UIN : 110070713287
 Facility Type Code : Privately Owned Facility
 Impaired Waters : 303(D) Listed
 Latitude : 34.05338
 Longitude : -117.37097
 Last Date in Agency List : 2021-05-17

Facility NAICS

NAICS Code : N/R
 NAICS Description : N/R

Facility SIC

SIC Code : N/R
 SIC Description : N/R

INACTIVE PCS

Issue Date : 2020-03-10
 Original Issue Date : 2020-03-10
 Effective Date : 2020-03-10
 Expiration Date : 2020-06-30
 Retirement Date : N/R
 Termination Date : N/R
 Issuing Agency : CA Waterboards
 Agency Type : State
 Activity ID : 3602137724
 External Permit Number : CAZ517098
 Facility Type Indicator : NON-POTW

Map Id: I43
 Direction: N
 Distance: 0.743 mi., 3926 ft.
 Elevation: 998 ft.
 Relative: Higher

Site Name : SALS POLES LLC | SURPREME BODY SHOP
 LLC | MORRIS ELECTRIC INC
 145 W BRYANT ST
 BLOOMINGTON | Bloomington, CA 92316

Database(s) : [CIWQS - CA, ECHO, FRS, HAZNET - CA,
 HWG - CA, ICIS, INACTIVE PCS, NPDES -
 CA, RCRA_NONGEN, RFR - CA] **(cont.)**

Envirosite ID: 563662
 EPA ID: N/R

INACTIVE PCS **(cont.)**

Permit Type :	General Permit Covered Facility-NPDES)
Major Minor Status :	N
Permit Status :	Expired
Total Design Flow Number :	N/R
Actual Average Flow Number :	N/R
State Water Body :	N/R
State Water Body Name :	N/R
Permit Name :	Sals Poles LLC
Permit Comp Status :	Y
RNC Tracking :	Y
Master External Permit Number :	CAS000001
TMDL Interface :	N/R
EDMR Authorization :	N
Pretreatment Indicator :	N/R
Last Date in Agency List :	2021-06-11

NPDES - CA

Facility Name :	Sals Poles LLC
Facility Address :	145 w bryant st, Bloomington, 92316
County :	San Bernardino
Effective Date :	2020-03-10
Adoption Date :	N/R
Expiration Date :	N/R
Termination Date :	N/R
Order Number :	97-03-DWQ
NPDES Number :	CAS000001
WDID :	8 36NEC006302
RM Status :	Active
Reg Meas ID :	517098
Reg Meas Type :	Enrollee
Program :	Industrial
Facility Place ID :	N/R
Region Code :	8
Discharger ID :	0
Discharger :	Sals Poles LLC
Discharger Address :	145 w bryant st, Bloomington, California 92316
Last Date in Agency List :	2021-07-05

RCRA_NONGEN

Facility Name :	SURPREME BODY SHOP LLC
Facility Address :	145 W BRYANT ST, BLOOMINGTON, CA 92316
County :	SAN BERNARDINO
Date Form Received by Agency :	2019-03-21
EPA ID :	CAL000444617
Mailing Address :	154 W BRYANT ST, BLOOMINGTON, CA 92316
Contact :	ROY ALBA
Contact Address :	15190 BUXTON AVE, MORENO VALLEY, CA 92551
Contact Country :	N/R

Map Id: I43
 Direction: N
 Distance: 0.743 mi., 3926 ft.
 Elevation: 998 ft.
 Relative: Higher

Site Name : SALS POLES LLC | SURPREME BODY SHOP
 LLC | MORRIS ELECTRIC INC
 145 W BRYANT ST
 BLOOMINGTON | Bloomington, CA 92316

Database(s) : [CIWQS - CA, ECHO, FRS, HAZNET - CA,
 HWG - CA, ICIS, INACTIVE PCS, NPDES -
 CA, RCRA_NONGEN, RFR - CA] **(cont.)**

Envirosite ID: 563662
 EPA ID: N/R

RCRA_NONGEN **(cont.)**

Contact Telephone : 213-507-8874
 Contact Email : SUPREMAUTO154@GMAIL.COM
 EPA Region : 09
 Land Type : Not Reported
 Source Type : Implementer
 Classification : Not a generator, verified
 Description : Not a generator, verified
 Last Date in Agency List : 2021-04-26

Owner/Operator Summary

Owner/Operator Name : ROY ALBA
 Owner/Operator Address : 15190 BUXTON AVE, MORENO VALLEY, CA 92551
 Owner/Operator Country : N/R
 Owner/Operator Telephone : 213-507-8874
 Owner/Operator Email : N/R
 Owner/Operator Fax : N/R
 Legal Status : Other land type
 Owner/Operator Type : Operator
 Owner/Operator Start Date : N/R
 Owner/Operator End Date : N/R

Owner/Operator Name : SURPREME BODY SHOP LLC
 Owner/Operator Address : 15190 BUXTON AVE, MORENO VALLEY, CA 92551
 Owner/Operator Country : N/R
 Owner/Operator Telephone : 213-507-8874
 Owner/Operator Email : N/R
 Owner/Operator Fax : N/R
 Legal Status : Other land type
 Owner/Operator Type : Owner
 Owner/Operator Start Date : N/R
 Owner/Operator End Date : N/R

Handler Activities Summary

U.S. Importer of Hazardous Waste : N
 Mixed Waste (Haz. and Radioactive) : N
 Recycler of Hazardous Waste : Y
 Transporter of Hazardous Waste : N
 Treater, Storer or Disposer of HW : Y
 Underground Injection Activity : N
 On-site Burner Exemption : N
 Furnace Exemption : N
 Used Oil Fuel Burner : N
 Used Oil Processor : N
 Used Oil Refiner : N
 Used Oil Fuel Marketer to Burner : N
 Used Oil Specification Marketer : N
 Used Oil Transfer Facility : N
 Used Oil Transporter : N

Map Id: I43
 Direction: N
 Distance: 0.743 mi., 3926 ft.
 Elevation: 998 ft.
 Relative: Higher

Site Name : SALS POLES LLC | SURPREME BODY SHOP
 LLC | MORRIS ELECTRIC INC
 145 W BRYANT ST
 BLOOMINGTON | Bloomington, CA 92316

Database(s) : [CIWQS - CA, ECHO, FRS, HAZNET - CA,
 HWG - CA, ICIS, INACTIVE PCS, NPDES -
 CA, RCRA_NONGEN, RFR - CA] **(cont.)**

Envirosite ID: 563662
 EPA ID: N/R

RCRA_NONGEN **(cont.)**

Notices of Violations Summary
 Regulation Violated : N

RFR - CA

Facility Name : Sals Poles LLC
 Facility Address : 145 w bryant st, Bloomington, CA 92316
 County : San Bernardino

Effective Date : 2020-03-10
 Adoption Date : N/R
 Termination Date : N/R
 Expiration/Review Date : N/R
 NPDES Number : CAS000001
 Order Number : 2014-0057-DWQ
 WDID : 8 36NEC006302
 SIC/NAICS : 3498(+)
 Program : INDSTW
 Regulatory Measure Status : Active
 Regulatory Measure Type : Storm water industrial
 Place/Project Type : Industrial - Fabricated Pipe and Pipe Fittings
 Region : 8
 Design Flow : N/R
 Major/Minor : N/R
 Complexity : N/R
 TTWQ : N/R
 Number of Enforcement Actions within
 Five Years: N/R
 Number of Violations within Five Years: N/R
 Agency : Sals Poles LLC
 Agency Address : 145 w bryant st, Bloomington , CA 92316
 Latitude : 34.05338
 Longitude : -117.37097
 Last Date in Agency List : 2021-03-30

Map Id: 44
 Direction: NW
 Distance: 0.767 mi., 4048 ft.
 Elevation: 975 ft.
 Relative: Higher

Site Name : HOGAN CO INC
 2741 S LILAC AVE
 BLOOMINGTON | Bloomington, CA 92316

Database(s) : [CALEPA SITES - CA, CIWQS - CA,
 HAZMAT_SAN BERNARDINO COUNTY -
 CA, HAZNET - CA, HWG - CA, ICIS,
 INACTIVE PCS, NPDES - CA, PCS FACILITY,
 RFR - CA]

EnviroSite ID: 1017092
 EPA ID: N/R

CALEPA SITES - CA

Facility Name :	HOGAN CO INC
Facility Address :	2741 S LILAC AVE, BLOOMINGTON, 92316
Site ID :	122864
EI ID :	10040395
EI Description :	Chemical Storage Facilities
Latitude :	34.050995
Longitude :	-117.378240
Agency Hyperlink :	Click here for hyperlink provided by the agency.
Last Date in Agency List :	2021-04-29
Site ID :	122864
EI ID :	230500
EI Description :	Industrial Facility Storm Water
Latitude :	34.050995
Longitude :	-117.378240
Agency Hyperlink :	Click here for hyperlink provided by the agency.
Last Date in Agency List :	2021-04-29

CIWQS - CA

Facility Name :	Hogan Co Inc
Facility Address :	2741 S Lilac Ave, Bloomington, CA 92316
County :	San Bernardino
Place ID :	S230500
Agency Name :	Hogan Co Inc
Last Date in Agency List :	2021-06-15

HAZMAT_SAN BERNARDINO COUNTY - CA

Facility Name :	HOGAN CO INC
Facility Address :	2741 S LILAC AVE, BLOOMINGTON, CA 92316
Expiration Date :	2021-11-30
Facility ID :	FA0003828
Status :	ACTIVE
Permit ID :	PT0006336
PE :	4243
Permit Description :	HAZARDOUS MATERIALS 4-10 CHEMICALS
Owner Information :	Kraig Hogan
Mailing Contact Name :	ptaylor@trimblecompany.com
Mailing Address 1 :	2741 S Lilac, Bloomington, CA 92316
Mailing Address 2 :	N/R
Last Date in Agency List :	2021-06-19

Map Id: 44
 Direction: NW
 Distance: 0.767 mi., 4048 ft.
 Elevation: 975 ft.
 Relative: Higher

Site Name : HOGAN CO INC
 2741 S LILAC AVE
 BLOOMINGTON | Bloomington, CA 92316

Database(s) : [CALEPA SITES - CA, CIWQS - CA,
 HAZMAT_SAN BERNARDINO COUNTY -
 CA, HAZNET - CA, HWG - CA, ICIS,
 INACTIVE PCS, NPDES - CA, PCS FACILITY,
 RFR - CA] **(cont.)**

EnviroSite ID: 1017092
 EPA ID: N/R

HAZMAT_SAN BERNARDINO COUNTY - CA **(cont.)**

Expiration Date : 2010-11-30
 Facility ID : FA0003828
 Status : INACTIVE
 Permit ID : PT0006337
 PE : 4420
 Permit Description : SPECIAL GENERATOR
 Owner Information : Kraig Hogan
 Mailing Contact Name : ptaylor@trimblecompany.com
 Mailing Address 1 : 2741 S Lilac, Bloomington, CA 92316
 Mailing Address 2 : N/R
 Last Date in Agency List : 2021-06-19

HAZNET - CA

Facility Name : HOGAN CO INC
 Facility Address : 2741 S LILAC AVE, BLOOMINGTON, CA 92316
 County : SAN BERNARDINO

Site Details

Generator EPA ID : CAC002653274
 Active : Inactive
 Category : STATE
 Facility Types : N/R
 Type : TEMPORARY
 Contact Name : N/R
 Contact Phone : N/R
 Facility Mailing Address : 2741 S LILAC AVE, BLOOMINGTON, CA 923163213
 Latitude : 34.05097720
 Longitude : -117.37887406
 Agency Hyperlink : [Click here for hyperlink provided by the agency.](#)
 Last Date in Agency List : 2021-07-08

Generator EPA ID : CAL912544140
 Active : Inactive
 Category : STATE
 Facility Types : N/R
 Type : PERMANENT
 Contact Name : N/R
 Contact Phone : N/R
 Facility Mailing Address : 2741 S LILAC AVE, BLOOMINGTON, CA 923163213
 Latitude : 34.05099600
 Longitude : -117.37842300
 Agency Hyperlink : [Click here for hyperlink provided by the agency.](#)
 Last Date in Agency List : 2021-07-08

HWG - CA

Facility Name : HOGAN CO INC
 Facility Address : 2741 S LILAC AVE, BLOOMINGTON, CA 92316

Map Id: 44
 Direction: NW
 Distance: 0.767 mi., 4048 ft.
 Elevation: 975 ft.
 Relative: Higher

Site Name : HOGAN CO INC
 2741 S LILAC AVE
 BLOOMINGTON | Bloomington, CA 92316

Database(s) : [CALEPA SITES - CA, CIWQS - CA,
 HAZMAT_SAN BERNARDINO COUNTY -
 CA, HAZNET - CA, HWG - CA, ICIS,
 INACTIVE PCS, NPDES - CA, PCS FACILITY,
 RFR - CA] **(cont.)**

EnviroSite ID: 1017092
 EPA ID: N/R

HWG - CA **(cont.)**

County :	SAN BERNARDINO
EPA ID :	CAL912544140
Status :	Inactive
Category :	STATE
Type :	PERMANENT
Facility Type :	N/R
Mailing Address :	2741 S LILAC AVE, BLOOMINGTON, CA 923163213
Owner Name :	HOGAN CO INC
Owner Address :	2741 S LILAC AVE, BLOOMINGTON, CA 923163213
Operator Name :	KRAIG HOGAN
Operator Address :	INACTIVE PER VQ98 - BMI, N/A
Latitude :	34.050996
Longitude :	-117.378423
EPA ID :	CAC002653274
Status :	Inactive
Category :	STATE
Type :	TEMPORARY
Facility Type :	N/R
Mailing Address :	2741 S LILAC AVE, BLOOMINGTON, CA 923163213
Owner Name :	HOGAN CO INC
Owner Address :	2741 S LILAC AVE, BLOOMINGTON, CA 923163213
Operator Name :	JERRY ARREOLA
Operator Address :	2741 S LILAC AVE, BLOOMINGTON, CA 923163213
Latitude :	34.050977
Longitude :	-117.378874

ICIS

Facility Name :	HOGAN CO INC
Facility Address :	2741 S LILAC AVE, BLOOMINGTON, CA 92316

Site Details

NPDES ID :	CAZ213390
ICIS Facility Interest ID :	3600725961
Facility UIN :	110002901325
Facility Type Code :	Municipal or Water District
Impaired Waters :	303(D) Listed
Latitude :	34.05095
Longitude :	-117.37894
Last Date in Agency List :	2021-05-17

Facility NAICS

NAICS Code :	N/R
NAICS Description :	N/R

Map Id: 44
 Direction: NW
 Distance: 0.767 mi., 4048 ft.
 Elevation: 975 ft.
 Relative: Higher

Site Name : HOGAN CO INC
 2741 S LILAC AVE
 BLOOMINGTON | Bloomington, CA 92316

Database(s) : [CALEPA SITES - CA, CIWQS - CA,
 HAZMAT_SAN BERNARDINO COUNTY -
 CA, HAZNET - CA, HWG - CA, ICIS,
 INACTIVE PCS, NPDES - CA, PCS FACILITY,
 RFR - CA] **(cont.)**

EnviroSite ID: 1017092
 EPA ID: N/R

ICIS **(cont.)**

Facility SIC
 SIC Code : 3315
 SIC Description : Steel Wire And Related Products

INACTIVE PCS

Issue Date : 2015-07-01
 Original Issue Date : 2015-07-01
 Effective Date : 2015-07-01
 Expiration Date : 2020-06-30
 Retirement Date : N/R
 Termination Date : N/R
 Issuing Agency : CA Waterboards
 Agency Type : State
 Activity ID : 3601105320
 External Permit Number : CAZ213390
 Facility Type Indicator : NON-POTW
 Permit Type : General Permit Covered Facility-NPDES)
 Major Minor Status : N
 Permit Status : Expired
 Total Design Flow Number : N/R
 Actual Average Flow Number : N/R
 State Water Body : N/R
 State Water Body Name : N/R
 Permit Name : Hogan Co Inc
 Permit Comp Status : Y
 RNC Tracking : Y
 Master External Permit Number : CAS000001
 TMDL Interface : N/R
 EDMR Authorization : N
 Pretreatment Indicator : N/R
 Last Date in Agency List : 2021-06-11

NPDES - CA

Facility Name : Hogan Co Inc
 Facility Address : 2741 S Lilac Ave, Bloomington, 92316
 County : San Bernardino

Effective Date : 1996-12-03
 Adoption Date : N/R
 Expiration Date : N/R
 Termination Date : N/R
 Order Number : 97-03-DWQ
 NPDES Number : CAS000001
 WDID : 8 36I012708
 RM Status : Active
 Reg Meas ID : 213390
 Reg Meas Type : Enrollee
 Program : Industrial
 Facility Place ID : N/R
 Region Code : 8

Map Id: 44
 Direction: NW
 Distance: 0.767 mi., 4048 ft.
 Elevation: 975 ft.
 Relative: Higher

Site Name : HOGAN CO INC
 2741 S LILAC AVE
 BLOOMINGTON | Bloomington, CA 92316

Database(s) : [CALEPA SITES - CA, CIWQS - CA,
 HAZMAT_SAN BERNARDINO COUNTY -
 CA, HAZNET - CA, HWG - CA, ICIS,
 INACTIVE PCS, NPDES - CA, PCS FACILITY,
 RFR - CA] **(cont.)**

Envirosite ID: 1017092
 EPA ID: N/R

NPDES - CA **(cont.)**

Discharger ID : 0
 Discharger : Hogan Co Inc
 Discharger Address : 2741 S Lilac Ave, Bloomington, California 92316
 Last Date in Agency List : 2021-07-05

PCS FACILITY

Issue Date : 2015-07-01
 Original Issue Date : 2015-07-01
 Effective Date : 2015-07-01
 Expiration Date : 2020-06-30
 Retirement Date : N/R
 Termination Date : N/R
 Issuing Agency : CA Waterboards
 Agency Type : State
 Activity ID : 3601105320
 External Permit Number : CAZ213390
 Facility Type Indicator : NON-POTW
 Permit Type : General Permit Covered Facility-NPDES)
 Major Minor Status : N
 Permit Status : Effective
 Total Design Flow Number : N/R
 Actual Average Flow Number : N/R
 State Water Body : N/R
 State Water Body Name : N/R
 Permit Name : Hogan Co Inc
 Permit Comp Status : Y
 RNC Tracking : Y
 Master External Permit Number : CAS000001
 TMDL Interface : N/R
 EDMR Authorization : N
 Pretreatment Indicator : N/R
 Last Date in Agency List : 2020-02-11

RFR - CA

Facility Name : Hogan Co Inc
 Facility Address : 2741 S Lilac Ave, Bloomington, CA 92316
 County : San Bernardino

Effective Date : 1996-12-03
 Adoption Date : N/R
 Termination Date : N/R
 Expiration/Review Date : N/R
 NPDES Number : CAS000001
 Order Number : 2014-0057-DWQ
 WDID : 8 36I012708
 SIC/NAICS : 3315
 Program : INDSTW
 Regulatory Measure Status : Active
 Regulatory Measure Type : Storm water industrial
 Place/Project Type : Industrial - Steel Wiredrawing and Steel Nails and Spikes

Map Id: 44
 Direction: NW
 Distance: 0.767 mi., 4048 ft.
 Elevation: 975 ft.
 Relative: Higher

Site Name : HOGAN CO INC
 2741 S LILAC AVE
 BLOOMINGTON | Bloomington, CA 92316

Database(s) : [CALEPA SITES - CA, CIWQS - CA, HAZMAT_SAN BERNARDINO COUNTY - CA, HAZNET - CA, HWG - CA, ICIS, INACTIVE PCS, NPDES - CA, PCS FACILITY, RFR - CA] **(cont.)**

Envirosite ID: 1017092
 EPA ID: N/R

RFR - CA **(cont.)**

Region :	8
Design Flow :	N/R
Major/Minor :	N/R
Complexity :	N/R
TTWQ :	N/R
Number of Enforcement Actions within Five Years:	1
Number of Violations within Five Years:	4
Agency :	Hogan Co Inc
Agency Address :	2741 S Lilac Ave, Bloomington, CA 92316
Latitude :	34.05095
Longitude :	-117.37894
Last Date in Agency List :	2021-03-30

Map Id: 45
 Direction: NNW
 Distance: 0.767 mi., 4052 ft.
 Elevation: 991 ft.
 Relative: Higher

Site Name : UPSF Rialto CABLO | UPSF Bloomington Rialto | UPS FRIEGHT
 2650 S WILLOW AVE | 2650 SO WILLOW AVE | 2650 SOUTH WILLOW AVE
 BLOOMINGTON | Bloomington | RIALTO, CA | AZ 92316

Database(s) : [CALEPA SITES - CA, CHMIRS - CA, CIWQS - CA, ECHO, FRS, HAZNET - CA, HMIRS (DOT), HWG - CA, ICIS, INACTIVE PCS, NPDES - CA, PCS FACILITY, RFR - CA]

Envirosite ID: 348858
 EPA ID: N/R

CALEPA SITES - CA

Facility Name :	UPSF Rialto CABLO
Facility Address :	2650 S WILLOW AVE, BLOOMINGTON, 92316
Site ID :	545605
EI ID :	241526
EI Description :	Industrial Facility Storm Water
Latitude :	34.052743
Longitude :	-117.375664
Agency Hyperlink :	Click here for hyperlink provided by the agency.
Last Date in Agency List :	2021-04-29

CHMIRS - CA

Facility Address :	2650 South Willow Ave, Bloomington, 92316
County :	San Bernardino County

Map Id: 45
 Direction: NNW
 Distance: 0.767 mi., 4052 ft.
 Elevation: 991 ft.
 Relative: Higher

Envirosite ID: 348858
 EPA ID: N/R

Site Name : UPSF Rialto CABLO | UPSF Bloomington Rialto | UPS FRIEGHT
 2650 S WILLOW AVE | 2650 SO WILLOW AVE | 2650 SOUTH WILLOW AVE
 BLOOMINGTON | Bloomington | RIALTO, CA | AZ 92316

Database(s) : [CALEPA SITES - CA, CHMIRS - CA, CIWQS - CA, ECHO, FRS, HAZNET - CA, HMIRS (DOT), HWG - CA, ICIS, INACTIVE PCS, NPDES - CA, PCS FACILITY, RFR - CA]
(cont.)

CHMIRS - CA (cont.)

Notified Date : 2015-08-31 13:19:00
 Spill Representative : HazMat 1
 Control Number : 15-5115
 Substance 1 : Metal Carbonyls
 Quantity 1 : 40
 Measure 1 : Gal(s)
 Type 1 : PETROLEUM
 Pipeline 1 : No
 Vessel 1 (300 Tons) : No
 Substance 2 : N/R
 Quantity 2 : N/R
 Measure 2 : N/R
 Type 2 : N/R
 Pipeline 2 : No
 Vessel 2 (300 Tons) : No
 Substance 3 : N/R
 Quantity 3 : N/R
 Measure 3 : N/R
 Type 3 : N/R
 Pipeline 3 : No
 Vessel 3 (300 Tons) : No

Description : During unloading a fork-lift pierced the metal drum causing the release to the trailer floor and asphalt. No waterways were affected by this release.

Contained : Yes
 Water? : No
 Water Way : N/R
 Drinking Water Impacted : N/R
 Known Impact : N/R
 Incident Date : 2015-08-31
 Time : 06:42:00
 Spill Site : Merchant/Business
 Site : N/R
 Cause : Human Error
 Other Causes : N/R
 Injuries (Y/N) : No
 Injuries Number : N/R
 Fatal (Y/N) : No
 Fatal Number : N/R
 Evacs (Y/N) : No
 Evacs Number : N/R
 Cleanup : Contractor
 Admin Agency : San Bernardino County Fire Department
 Last Date in Agency List : 2017-04-04

Map Id: 45
 Direction: NNW
 Distance: 0.767 mi., 4052 ft.
 Elevation: 991 ft.
 Relative: Higher

Site Name : UPSF Rialto CABLO | UPSF Bloomington Rialto | UPS FRIEGHT
 2650 S WILLOW AVE | 2650 SO WILLOW AVE | 2650 SOUTH WILLOW AVE
 BLOOMINGTON | Bloomington | RIALTO, CA | AZ 92316

Database(s) : [CALEPA SITES - CA, CHMIRS - CA, CIWQS - CA, ECHO, FRS, HAZNET - CA, HMIRS (DOT), HWG - CA, ICIS, INACTIVE PCS, NPDES - CA, PCS FACILITY, RFR - CA]
(cont.)

Envirosite ID: 348858
 EPA ID: N/R

CIWQS - CA

Facility Name : UPSF Rialto CABLO
 Facility Address : 2650 S Willow Ave, Bloomington, CA 92316
 County : San Bernardino

Place ID : S241526
 Agency Name : United Parcel Service Freight
 Last Date in Agency List : 2021-06-15

ECHO

Facility Name : UPSF RIALTO CABLO
 Facility Address : 2650 S WILLOW AVE, BLOOMINGTON, CA 92316
 County : SAN BERNARDINO COUNTY

Last Inspection Date : N/R
 Registry ID : 110070089534
 FIPS Code : 06071
 EPA Region : 09
 Inspection Count : 0
 Last Inspection Days : N/R
 Informal Count : 0
 Last Informal Action Date : N/R
 Formal Action Count : 0
 Last Formal Action Date : N/R
 Total Penalties : 0
 Penalty Count : N/R
 Last Penalty Date : N/R
 Last Penalty Amount : N/R
 QTRS IN NC : 0
 Programs IN SNC : 0
 Current Compliance Status : No Violation Identified
 Three-Year Compliance Status : _____
 Collection Method : N/R
 Reference Point : N/R
 Accuracy Meters : 17531

Derived Tribes : San Manuel Band of Mission Indians, California - 10.7 mile(s), San Manuel Band of Mission Indians, California - 10.7 mile(s)

Derived HUC : 18070203
 Derived WBD : 180702030804
 Derived STCTY FIPS : 06071
 Derived Zip : 92316
 Derived CD113 : 35
 Derived CB2010 : 060710040032002
 MYRTK Universe : NNN
 NPDES IDs : CAZ213638

Map Id: 45
 Direction: NNW
 Distance: 0.767 mi., 4052 ft.
 Elevation: 991 ft.
 Relative: Higher

EnviroSite ID: 348858
 EPA ID: N/R

Site Name : UPSF Rialto CABLO | UPSF Bloomington Rialto | UPS FRIEGHT
 2650 S WILLOW AVE | 2650 SO WILLOW AVE | 2650 SOUTH WILLOW AVE
 BLOOMINGTON | Bloomington | RIALTO, CA | AZ 92316

Database(s) : [CALEPA SITES - CA, CHMIRS - CA, CIWQS - CA, ECHO, FRS, HAZNET - CA, HMIRS (DOT), HWG - CA, ICIS, INACTIVE PCS, NPDES - CA, PCS FACILITY, RFR - CA]
(cont.)

ECHO (cont.)

CWA Permit Types :	Minor
CWA Compliance Tracking :	On
CWA NAICS :	N/R
CWA SICs :	4212
CWA Inspection Count :	N/R
CWA Last Inspection Days :	N/R
CWA Informal Count :	N/R
CWA Formal Action Count :	N/R
CWA Last Formal Action Date :	N/R
CWA Penalties :	N/R
CWA Last Penalty Date :	N/R
CWA Last Penalty Amount :	N/R
CWA Quarters IN NC :	0
CWA Current Compliance Status :	No Violation Identified
CWA Current SNC Flag :	N
CWA 13 Quarters Compliance Status :	_____
CWA 13 Quarters Effluent Exceedances:	N/R
CWA Three-Year QNCR Codes :	N/R
DFR URL :	Click here for hyperlink provided by the agency.
Facility SIC :	4212
Facility NAICS :	N/R
Facility Last Inspection EPA Date :	N/R
Facility Last Inspection State Date :	N/R
Facility Last Formal Act EPA Date :	N/R
Facility Last Formal Act State Date :	N/R
Facility Last Informal Act EPA Date :	N/R
Facility Last Informal Act State Date:	N/R
Facility Federal Agency :	N/R
TRI Reporter :	N/R
Facility Imp Water Flag :	Y
Current SNC Flag :	N
Indian County Flag :	N
Federal Flag :	N/R
US Mexico Border Flag :	N
Chesapeake Bay Flag :	N/R
AIR Flag :	N
NPDES Flag :	Y
SDWIS Flag :	N
RCRA Flag :	N
TRI Flag :	N
GHG Flag :	N
Major Flag :	N/R
Active Flag :	Y
NAA Flag :	Y
Latitude :	34.052743
Longitude :	-117.375664
Last Date in Agency List :	2021-04-16

Map Id: 45
 Direction: NNW
 Distance: 0.767 mi., 4052 ft.
 Elevation: 991 ft.
 Relative: Higher

Site Name : UPSF Rialto CABLO | UPSF Bloomington Rialto | UPS FRIEGHT
 2650 S WILLOW AVE | 2650 SO WILLOW AVE | 2650 SOUTH WILLOW AVE
 BLOOMINGTON | Bloomington | RIALTO, CA | AZ 92316

Database(s) : [CALEPA SITES - CA, CHMIRS - CA, CIWQS - CA, ECHO, FRS, HAZNET - CA, HMIRS (DOT), HWG - CA, ICIS, INACTIVE PCS, NPDES - CA, PCS FACILITY, RFR - CA]
(cont.)

Envirosite ID: 348858
 EPA ID: N/R

FRS

Facility Name : UPSF RIALTO CABLO
 Facility Address : 2650 S WILLOW AVE, BLOOMINGTON, CA 92316
 County : SAN BERNARDINO COUNTY

Site Details

Registry ID : 110070089534
 FRS Facility URL : [Click here for hyperlink provided by the agency.](#)
 Last Date in Agency List : 2021-05-03

Source Description

Source Description :

The NPDES module of the Compliance Information System (ICIS) tracks surface water permits issued under the Clean Water Act. Under NPDES, all facilities that discharge pollutants from any point source into waters of the United States are required to obtain a permit. The permit will likely contain limits on what can be discharged, impose monitoring and reporting requirements, and include other provisions to ensure that the discharge does not adversely affect water quality.

FRS Environmental Interest

Source and System ID : ICIS - CAZ213638

HAZNET - CA

Facility Name : UPS FRIEGHT
 Facility Address : 2650 S. WILLOW AVE, BLOOMINGTON, CA 92316
 County : SAN BERNARDINO

Site Details

Generator EPA ID : CAC002762981
 Active : Inactive
 Category : STATE
 Facility Types : N/R
 Type : TEMPORARY
 Contact Name : N/R
 Contact Phone : N/R
 Facility Mailing Address : 2650 S. WILLOW AVE, BLOOMINGTON, CA 92316
 Latitude : 34.05300473
 Longitude : -117.37463962
 Agency Hyperlink : [Click here for hyperlink provided by the agency.](#)
 Last Date in Agency List : 2021-07-08

Map Id: 45
 Direction: NNW
 Distance: 0.767 mi., 4052 ft.
 Elevation: 991 ft.
 Relative: Higher

Site Name : UPSF Rialto CABLO | UPSF Bloomington Rialto | UPS FRIEGHT
 2650 S WILLOW AVE | 2650 SO WILLOW AVE | 2650 SOUTH WILLOW AVE
 BLOOMINGTON | Bloomington | RIALTO, CA | AZ 92316

Database(s) : [CALEPA SITES - CA, CHMIRS - CA, CIWQS - CA, ECHO, FRS, HAZNET - CA, HMIRS (DOT), HWG - CA, ICIS, INACTIVE PCS, NPDES - CA, PCS FACILITY, RFR - CA]
(cont.)

Envirosite ID: 348858
 EPA ID: N/R

HAZNET - CA **(cont.)**

Waste Generator Details

State Waste : 2014: 331 - Off-specification, aged or surplus organics, 0.0825 tons to CAD008364432

HMIRS (DOT)

Facility Address : 2650 S WILLOW AVE, BLOOMINGTON, CA
 County : RIVERSIDE

Site Details

Details for this site have been truncated due to the large number of available details for this site within this dataset. For the complete details for this site, contact your Envirosearch account representative for a complimentary site report containing all of the details available.

Date of Incident : 2010-07-19
 Time of Incident : 22:10
 Report Submission Source : Web
 Report Number : E-2010070350
 Multiple Rows per Incident : No
 NRC Number : N/R
 Federal DOT Agency Name : N/R
 Mode of Transportation : Highway
 Transportation Phase : IN TRANSIT
 Carrier/Reporter Name : UPS GROUND FREIGHT INC.
 Carrier/Reporter Address : 1000 SEMMES AVE
 Carrier/Reporter Non-US State : VA
 Carrier/Reporter FED DOT ID : 121058
 Carrier/Reporter HAZMAT Reg ID : 050509553091RT
 Carrier/Reporter Country : UNITED STATES
 Shipper Name : MOZEL INC.
 Shipper Address : 1900 WESTGATE DR
 Shipper Non-US State : IL
 Shipper Country : UNITED STATES
 Shipper Waybill/Shipping Paper : 108048150
 Shipper HAZMAT Registration ID : N/R
 Origin City : COLUMBIA
 Origin State : ILLINOIS
 Origin Postal Code : 62236
 Origin Country : US
 Destination City : N/R
 Destination State : N/R
 Destination Postal Code : N/R
 Destination Non-US State : N/R
 Destination Country : N/R

Map Id: 45
 Direction: NNW
 Distance: 0.767 mi., 4052 ft.
 Elevation: 991 ft.
 Relative: Higher

Site Name : UPSF Rialto CABLO | UPSF Bloomington Rialto | UPS FRIEGHT
 2650 S WILLOW AVE | 2650 SO WILLOW AVE | 2650 SOUTH WILLOW AVE
 BLOOMINGTON | Bloomington | RIALTO, CA | AZ 92316

Database(s) : [CALEPA SITES - CA, CHMIRS - CA, CIWQS - CA, ECHO, FRS, HAZNET - CA, HMIRS (DOT), HWG - CA, ICIS, INACTIVE PCS, NPDES - CA, PCS FACILITY, RFR - CA]
(cont.)

Envirosite ID: 348858
 EPA ID: N/R

HMIRS (DOT) **(cont.)**

Commodity Short Name :	PAINT RELATED MATERIAL I
Commodity Long Name :	PAINT RELATED MATERIAL INCLUDING PAINT THINNING DRYING REMOVING OR REDUCING COMPOUND
Technical/Trade Name :	ORIG. KLEARKOTE 5185
Identification Number :	UN1263
Hazardous Class :	FLAMMABLE - COMBUSTIBLE LIQUID
Packing Group :	II
Quantity Released :	0.09375
Unit of Measure :	Liquid - Gallon Liquid
HAZMAT Waste Indicator :	No
HAZMAT Waste EPA Number :	N/R
HMIS Toxic by Inhalation Indicator :	No
TIH Hazard Zone :	N/R
Material Shipment Approval Indicator:	No
Material Shipment Approval Number :	N/R
Undeclared HAZMAT Shipment Indicator:	No
Packaging Type :	Non-Bulk
Failed Object Code :	104
Failed Object Description :	Body
Manner of Failure Code :	305
Manner of Failure Description :	Crushed
Failure Cause Code :	519
Failure Cause Description :	Inadequate Blocking and Bracing
Identification Markings :	N/R
Cont 1 Packaging Type :	Box
Cont 1 Material of Construction :	Fiberboard
Cont 1 Head Type :	N/R
Cont 1 Package Amount :	2.125
Cont 1 Package Amount UOM :	Liquid - Gallon Liquid
Cont 1 Package Number in Shipment :	52
Cont 1 Package Shipment Number	
Failed:	2
Cont 1 Package Manufacturer :	N/R
Cont 1 Pkg Manufacturer Date :	N/R
Cont 1 Package Serial Number :	N/R
Cont 1 Package Last Test Date :	N/R
Cont 1 Package Design Pressure	
Reported:	N/R
Cont 1 Design Pressure UOM Reported :	N/R
Cont 1 Package Shell Thickness	
Reported:	N/R
Cont 1 Shell Thickness UOM Reported :	N/R
Cont 1 Head Thickness Reported :	N/R
Cont 1 Head Thickness UOM Reported :	N/R
Cont 1 Valve or Device Fail Indicator:	No
Cont 1 Valve or Device Type :	N/R
Cont 1 Valve Device Manufacturer :	N/R

Map Id: 45
 Direction: NNW
 Distance: 0.767 mi., 4052 ft.
 Elevation: 991 ft.
 Relative: Higher

Site Name : UPSF Rialto CABLO | UPSF Bloomington Rialto | UPS FRIEGHT
 2650 S WILLOW AVE | 2650 SO WILLOW AVE | 2650 SOUTH WILLOW AVE
 BLOOMINGTON | Bloomington | RIALTO, CA | AZ 92316

Database(s) : [CALEPA SITES - CA, CHMIRS - CA, CIWQS - CA, ECHO, FRS, HAZNET - CA, HMIRS (DOT), HWG - CA, ICIS, INACTIVE PCS, NPDES - CA, PCS FACILITY, RFR - CA]
(cont.)

EnviroSite ID: 348858
 EPA ID: N/R

HMIRS (DOT) (cont.)

Cont 1 Valve or Device Model :	N/R
Cont 2 Package Type :	N/R
Cont 2 Material of Construction :	N/R
Cont 2 Package Capacity :	N/R
Cont 2 Capacity UOM Reported :	N/R
Cont 2 Package Amount UOM :	N/R
Cont 2 Package Number in Shipment :	N/R
Cont 2 Package Shipment Number	
Failed:	N/R
RAM Package Category :	N/R
RAM Package Certification :	FALSE
RAM Nuclide(s) Present :	N/R
RAM Transport Index :	N/R
RAM Activity Reported :	N/R
RAM UOM Reported :	N/R
RAM Activity :	N/R
RAM Activity UOM :	N/R
Spillage (Result) Indicator :	Yes
Fire (Result) Indicator :	No
Explosion (Result) Indicator :	No
Water Sewer (Result) Indicator :	No
Gas Dispersion (Result) Indicator :	No
Environmental Damage (Result) :	No
No Release (Result) Indicator :	No
Fire/EMS Report Indicator :	No
Fire EMS/EMS Report Number :	N/R
Police Report Indicator :	No
Police Report Number :	N/R
In-House Cleanup Indicator :	Yes
Other Cleanup Indicator :	No
Damage More than 500 :	No
Material Loss :	\$0.00
Carrier Damage :	\$0.00
Property Damage :	\$0.00
Response Cost :	\$0.00
Remediation Cleanup Cost :	\$0.00
Damage Other (Old Form) :	\$0.00
Total Amount of Damages :	\$0.00
HAZMAT Fatality Indicator :	No
HAZMAT Fatalities Employees :	0
HAZMAT Fatalities Responders :	0
HAZMAT Fatality General Public :	0
Total Hazmat Fatalities :	0
Non-HAZMAT Fatality Indicator :	No
Non-HAZMAT Fatalities :	0
HAZMAT Injury Indicator :	No
HAZMAT Hospitalized Employees :	0
HAZMAT Hospitalized Responders :	0
HAZMAT Hospitalized Gen Public :	0

Map Id: 45
 Direction: NNW
 Distance: 0.767 mi., 4052 ft.
 Elevation: 991 ft.
 Relative: Higher

EnviroSite ID: 348858
 EPA ID: N/R

Site Name : UPSF Rialto CABLO | UPSF Bloomington Rialto | UPS FRIEGHT
 2650 S WILLOW AVE | 2650 SO WILLOW AVE | 2650 SOUTH WILLOW AVE
 BLOOMINGTON | Bloomington | RIALTO, CA | AZ 92316

Database(s) : [CALEPA SITES - CA, CHMIRS - CA, CIWQS - CA, ECHO, FRS, HAZNET - CA, HMIRS (DOT), HWG - CA, ICIS, INACTIVE PCS, NPDES - CA, PCS FACILITY, RFR - CA]
(cont.)

HMIRS (DOT) (cont.)

HAZMAT Hospitalized (Old Form) :	0
Total Hazmat Hospital Injuries :	0
HAZMAT Non-Hospital Employees :	0
HAZMAT Non-Hospital Responders :	0
HAZMAT Non-Hospital General Public :	0
HAZMAT Non-Hospital (Old Form) :	0
Total Hazmat Non-Hospital Injuries :	0
Total Hazmat Injuries :	0
Evacuation Indicator :	No
Public Evacuated :	0
Employees Evacuated :	0
Total Evacuated :	0
Total Evacuation Hours :	0
Major Artery Closed :	No
Major Artery Hours Closed :	0
Material Involved in Accident :	No
Estimated Speed :	0
Weather Conditions :	N/R
Vehicle Overturn :	No
Vehicle Left Roadway/Track :	No
Passenger Aircraft Indicator :	No
Cargo Passenger Baggage Indicator :	N/R
Incident Occurrence :	N/R
Shiphase Non-Transported Indicator :	No
Shiphase Air First Flight Indicator :	No
Shiphase Air SubFlight Indicator :	No
Shiphase Init Transport Indicator :	No
Shiphase Transfer Indicator :	No
Contact Name :	SUSAN TRUSLOW
Contact Title :	N/R
Contact Business Name :	N/R
Contact Address :	1000 SEMMES AVE
Contact Non-US State :	N/R
Contact Country :	US
Preparer of Incident Report :	Carrier

Description of Events : THIS SHIPMENT WAS LOADED ON TOP OF ANOTHER PALLET AND THE FREIGHT SHIFTED WHILE IN TRANSIT. A COUPLE OF BOXES FELL DOWN BETWEEN SOME OTHER SHIPMENTS AND WAS CRUSHED.

Recommendations/Actions Taken :	CORRECTIVE ACTION TAKEN
HMIS Serious Incident Indicator :	No
HMIS Serious Fatality :	No
HMIS Serious Injury :	No
HMIS Serious Flight Plan :	No
HMIS Serious Evacuations :	No
HMIS Serious Major Artery :	No
HMIS Serious Bulk Release :	No
HMIS Serious Marine Pollutant :	No

Map Id: 45
 Direction: NNW
 Distance: 0.767 mi., 4052 ft.
 Elevation: 991 ft.
 Relative: Higher

Envirosite ID: 348858
 EPA ID: N/R

Site Name : UPSF Rialto CABLO | UPSF Bloomington Rialto | UPS FRIEGHT
 2650 S WILLOW AVE | 2650 SO WILLOW AVE | 2650 SOUTH WILLOW AVE
 BLOOMINGTON | Bloomington | RIALTO, CA | AZ 92316

Database(s) : [CALEPA SITES - CA, CHMIRS - CA, CIWQS - CA, ECHO, FRS, HAZNET - CA, HMIRS (DOT), HWG - CA, ICIS, INACTIVE PCS, NPDES - CA, PCS FACILITY, RFR - CA]
(cont.)

HMIRS (DOT) (cont.)

HMIS Serious Radioactive : No
 HMIS General Package Type : OHMIR.Ref_Container.descr_txt
 HMIS Container Code : BOX FBR
 HMIS Container Description : Fiberboard box or carton
 HMIS Bulk Incident Indicator : No
 Undeclared Shipment : No
 Last Date in Agency List : 2014-05-05

Facility Address : 2650 S WILLOW AVE, BLOOMINGTON, CA
 County : SAN BERNADINO

Site Details

Date of Incident : 2010-05-04
 Time of Incident : 22:00
 Report Submission Source : Web
 Report Number : E-2010050036
 Multiple Rows per Incident : No
 NRC Number : N/R
 Federal DOT Agency Name : N/R
 Mode of Transportation : Highway
 Transportation Phase : UNLOADING
 Carrier/Reporter Name : UPS GROUND FREIGHT INC.
 Carrier/Reporter Address : 1000 SEMMES AVE
 Carrier/Reporter Non-US State : VA
 Carrier/Reporter FED DOT ID : 121058
 Carrier/Reporter HAZMAT Reg ID : 050509553091RT
 Carrier/Reporter Country : UNITED STATES
 Shipper Name : ASHLAND INC.
 Shipper Address : 3101 WOOD DR
 Shipper Non-US State : TX
 Shipper Country : UNITED STATES
 Shipper Waybill/Shipping Paper : 307493480
 Shipper HAZMAT Registration ID : N/R
 Origin City : GARLAND
 Origin State : TEXAS
 Origin Postal Code : 75041
 Origin Country : US
 Destination City : N/R
 Destination State : N/R
 Destination Postal Code : N/R
 Destination Non-US State : N/R
 Destination Country : N/R
 Commodity Short Name : PETROLEUM DISTILLATES N
 Commodity Long Name : PETROLEUM DISTILLATES N.O.S. OR PETROLEUM PRODUCTS N.O.S.
 Technical/Trade Name : MINERAL SPIRITS
 Identification Number : UN1268

Map Id: 45
 Direction: NNW
 Distance: 0.767 mi., 4052 ft.
 Elevation: 991 ft.
 Relative: Higher

Site Name : UPSF Rialto CABLO | UPSF Bloomington Rialto | UPS FRIEGHT
 2650 S WILLOW AVE | 2650 SO WILLOW AVE | 2650 SOUTH WILLOW AVE
 BLOOMINGTON | Bloomington | RIALTO, CA | AZ 92316

Database(s) : [CALEPA SITES - CA, CHMIRS - CA, CIWQS - CA, ECHO, FRS, HAZNET - CA, HMIRS (DOT), HWG - CA, ICIS, INACTIVE PCS, NPDES - CA, PCS FACILITY, RFR - CA]
(cont.)

EnviroSite ID: 348858
 EPA ID: N/R

HMIRS (DOT) (cont.)

Hazardous Class :	FLAMMABLE - COMBUSTIBLE LIQUID
Packing Group :	II
Quantity Released :	6
Unit of Measure :	Liquid - Gallon Liquid
HAZMAT Waste Indicator :	No
HAZMAT Waste EPA Number :	N/R
HMIS Toxic by Inhalation Indicator :	No
TIH Hazard Zone :	N/R
Material Shipment Approval Indicator:	No
Material Shipment Approval Number :	N/R
Undeclared HAZMAT Shipment Indicator:	No
Packaging Type :	Non-Bulk
Failed Object Code :	104
Failed Object Description :	Body
Manner of Failure Code :	309
Manner of Failure Description :	Punctured
Failure Cause Code :	513
Failure Cause Description :	Forklift Accident
Identification Markings :	N/R
Cont 1 Packaging Type :	Drum
Cont 1 Material of Construction :	Steel
Cont 1 Head Type :	Removable
Cont 1 Package Amount :	55
Cont 1 Package Amount UOM :	Liquid - Gallon Liquid
Cont 1 Package Number in Shipment :	8
Cont 1 Package Shipment Number	
Failed:	1
Cont 1 Package Manufacturer :	N/R
Cont 1 Pkg Manufacturer Date :	N/R
Cont 1 Package Serial Number :	N/R
Cont 1 Package Last Test Date :	N/R
Cont 1 Package Design Pressure	
Reported:	N/R
Cont 1 Design Pressure UOM Reported :	N/R
Cont 1 Package Shell Thickness	
Reported:	N/R
Cont 1 Shell Thickness UOM Reported :	N/R
Cont 1 Head Thickness Reported :	N/R
Cont 1 Head Thickness UOM Reported :	N/R
Cont 1 Valve or Device Fail Indicator:	No
Cont 1 Valve or Device Type :	N/R
Cont 1 Valve Device Manufacturer :	N/R
Cont 1 Valve or Device Model :	N/R
Cont 2 Package Type :	N/R
Cont 2 Material of Construction :	N/R
Cont 2 Package Capacity :	N/R
Cont 2 Capacity UOM Reported :	N/R
Cont 2 Package Amount UOM :	N/R
Cont 2 Package Number in Shipment :	N/R

Map Id: 45
 Direction: NNW
 Distance: 0.767 mi., 4052 ft.
 Elevation: 991 ft.
 Relative: Higher

Site Name : UPSF Rialto CABLO | UPSF Bloomington Rialto | UPS FRIEGHT
 2650 S WILLOW AVE | 2650 SO WILLOW AVE | 2650 SOUTH WILLOW AVE
 BLOOMINGTON | Bloomington | RIALTO, CA | AZ 92316

Database(s) : [CALEPA SITES - CA, CHMIRS - CA, CIWQS - CA, ECHO, FRS, HAZNET - CA, HMIRS (DOT), HWG - CA, ICIS, INACTIVE PCS, NPDES - CA, PCS FACILITY, RFR - CA]
(cont.)

Envirosite ID: 348858
 EPA ID: N/R

HMIRS (DOT) (cont.)

Cont 2 Package Shipment Number Failed:	N/R
RAM Package Category :	N/R
RAM Package Certification :	FALSE
RAM Nuclide(s) Present :	N/R
RAM Transport Index :	N/R
RAM Activity Reported :	N/R
RAM UOM Reported :	N/R
RAM Activity :	N/R
RAM Activity UOM :	N/R
Spillage (Result) Indicator :	Yes
Fire (Result) Indicator :	No
Explosion (Result) Indicator :	No
Water Sewer (Result) Indicator :	No
Gas Dispersion (Result) Indicator :	No
Environmental Damage (Result) :	No
No Release (Result) Indicator :	No
Fire/EMS Report Indicator :	No
Fire EMS/EMS Report Number :	N/R
Police Report Indicator :	No
Police Report Number :	N/R
In-House Cleanup Indicator :	Yes
Other Cleanup Indicator :	No
Damage More than 500 :	No
Material Loss :	\$0.00
Carrier Damage :	\$0.00
Property Damage :	\$0.00
Response Cost :	\$0.00
Remediation Cleanup Cost :	\$0.00
Damage Other (Old Form) :	\$0.00
Total Amount of Damages :	\$0.00
HAZMAT Fatality Indicator :	No
HAZMAT Fatalities Employees :	0
HAZMAT Fatalities Responders :	0
HAZMAT Fatality General Public :	0
Total Hazmat Fatalities :	0
Non-HAZMAT Fatality Indicator :	No
Non-HAZMAT Fatalities :	0
HAZMAT Injury Indicator :	No
HAZMAT Hospitalized Employees :	0
HAZMAT Hospitalized Responders :	0
HAZMAT Hospitalized Gen Public :	0
HAZMAT Hospitalized (Old Form) :	0
Total Hazmat Hospital Injuries :	0
HAZMAT Non-Hospital Employees :	0
HAZMAT Non-Hospital Responders :	0
HAZMAT Non-Hospital General Public :	0
HAZMAT Non-Hospital (Old Form) :	0
Total Hazmat Non-Hospital Injuries :	0

Map Id: 45
 Direction: NNW
 Distance: 0.767 mi., 4052 ft.
 Elevation: 991 ft.
 Relative: Higher

Site Name : UPSF Rialto CABLO | UPSF Bloomington Rialto | UPS FRIEGHT
 2650 S WILLOW AVE | 2650 SO WILLOW AVE | 2650 SOUTH WILLOW AVE
 BLOOMINGTON | Bloomington | RIALTO, CA | AZ 92316

Database(s) : [CALEPA SITES - CA, CHMIRS - CA, CIWQS - CA, ECHO, FRS, HAZNET - CA, HMIRS (DOT), HWG - CA, ICIS, INACTIVE PCS, NPDES - CA, PCS FACILITY, RFR - CA]
(cont.)

Envirosite ID: 348858
 EPA ID: N/R

HMIRS (DOT) **(cont.)**

Total Hazmat Injuries :	0
Evacuation Indicator :	No
Public Evacuated :	0
Employees Evacuated :	0
Total Evacuated :	0
Total Evacuation Hours :	0
Major Artery Closed :	No
Major Artery Hours Closed :	0
Material Involved in Accident :	No
Estimated Speed :	0
Weather Conditions :	N/R
Vehicle Overturn :	No
Vehicle Left Roadway/Track :	No
Passenger Aircraft Indicator :	No
Cargo Passenger Baggage Indicator :	N/R
Incident Occurrence :	N/R
Shippase Non-Transported Indicator :	No
Shippase Air First Flight Indicator :	No
Shippase Air SubFlight Indicator :	No
Shippase Init Transport Indicator :	No
Shippase Transfer Indicator :	No
Contact Name :	SUSAN TRUSLOW
Contact Title :	N/R
Contact Business Name :	N/R
Contact Address :	1000 SEMMES AVE
Contact Non-US State :	N/R
Contact Country :	US
Preparer of Incident Report :	Carrier

Description of Events : DOCKWORKER STATED HIS FORKLIFT WAS GETTING STUCK ON THE RAMP. WHEN HE GOT TRACTION THE FORKS WERE PUSHED INTO THE PALLET TOO FAR CAUSING THE DRUM BEHIND THE PALLET TO GET PUNCTURED.

Recommendations/Actions Taken :	CORRECTIVE ACTION TAKEN
HMIS Serious Incident Indicator :	No
HMIS Serious Fatality :	No
HMIS Serious Injury :	No
HMIS Serious Flight Plan :	No
HMIS Serious Evacuations :	No
HMIS Serious Major Artery :	No
HMIS Serious Bulk Release :	No
HMIS Serious Marine Pollutant :	No
HMIS Serious Radioactive :	No
HMIS General Package Type :	OHMIR.Ref_Container.descr_txt
HMIS Container Code :	DRUM MTL
HMIS Container Description :	Metal drum
HMIS Bulk Incident Indicator :	No
Undeclared Shipment :	No

Map Id: 45
 Direction: NNW
 Distance: 0.767 mi., 4052 ft.
 Elevation: 991 ft.
 Relative: Higher

EnviroSite ID: 348858
 EPA ID: N/R

Site Name : UPSF Rialto CABLO | UPSF Bloomington Rialto | UPS FRIEGHT
 2650 S WILLOW AVE | 2650 SO WILLOW AVE | 2650 SOUTH WILLOW AVE
 BLOOMINGTON | Bloomington | RIALTO, CA | AZ 92316

Database(s) : [CALEPA SITES - CA, CHMIRS - CA, CIWQS - CA, ECHO, FRS, HAZNET - CA, HMIRS (DOT), HWG - CA, ICIS, INACTIVE PCS, NPDES - CA, PCS FACILITY, RFR - CA]
(cont.)

HMIRS (DOT) (cont.)

Last Date in Agency List : 2014-05-05

Facility Address : 2650 SO WILLOW AVE, RIALTO, CA
 County : SAN BERNARDINO

Site Details

Date of Incident : 2002-09-27
 Time of Incident : 07:00
 Report Submission Source : Paper
 Report Number : I-2004010023
 Multiple Rows per Incident : No
 NRC Number : N/R
 Federal DOT Agency Name : N/R
 Mode of Transportation : Highway
 Transportation Phase : LOADING
 Carrier/Reporter Name : MOTOR CARGO
 Carrier/Reporter Address : 845 W CENTER ST
 Carrier/Reporter Non-US State : UT
 Carrier/Reporter FED DOT ID : 4552
 Carrier/Reporter HAZMAT Reg ID : N/R
 Carrier/Reporter Country : UNITED STATES
 Shipper Name : RICHARD K. GOULD INC.
 Shipper Address : 788 NORTHPORT DR
 Shipper Non-US State : CA
 Shipper Country : UNITED STATES
 Shipper Waybill/Shipping Paper : PRO 010-0727310
 Shipper HAZMAT Registration ID : N/R
 Origin City : WEST SACRAMENTO
 Origin State : CALIFORNIA
 Origin Postal Code : N/R
 Origin Country : US
 Destination City : VALDOSTA
 Destination State : GEORGIA
 Destination Postal Code : N/R
 Destination Non-US State : N/R
 Destination Country : US
 Commodity Short Name : FORMIC ACID WITH MORE TH
 Commodity Long Name : FORMIC ACID WITH MORE THAN 85% ACID BY MASS
 Technical/Trade Name : ENTER PLUS
 Identification Number : UN1779
 Hazardous Class : CORROSIVE MATERIAL
 Packing Group : N/R
 Quantity Released : 1
 Unit of Measure : Liquid - Gallon Liquid
 HAZMAT Waste Indicator : Yes
 HAZMAT Waste EPA Number : N/R

Map Id: 45
 Direction: NNW
 Distance: 0.767 mi., 4052 ft.
 Elevation: 991 ft.
 Relative: Higher

Site Name : UPSF Rialto CABLO | UPSF Bloomington Rialto | UPS FRIEGHT
 2650 S WILLOW AVE | 2650 SO WILLOW AVE | 2650 SOUTH WILLOW AVE
 BLOOMINGTON | Bloomington | RIALTO, CA | AZ 92316

Database(s) : [CALEPA SITES - CA, CHMIRS - CA, CIWQS - CA, ECHO, FRS, HAZNET - CA, HMIRS (DOT), HWG - CA, ICIS, INACTIVE PCS, NPDES - CA, PCS FACILITY, RFR - CA]
(cont.)

Envirosite ID: 348858
 EPA ID: N/R

HMIRS (DOT) **(cont.)**

HMIS Toxic by Inhalation Indicator :	No
TIH Hazard Zone :	N/R
Material Shipment Approval Indicator:	No
Material Shipment Approval Number :	N/R
Undeclared HAZMAT Shipment Indicator:	No
Packaging Type :	Non-Bulk
Failed Object Code :	N/R
Failed Object Description :	N/R
Manner of Failure Code :	303
Manner of Failure Description :	Burst or Ruptured
Failure Cause Code :	N/R
Failure Cause Description :	N/R
Identification Markings :	N/R
Cont 1 Packaging Type :	N/R
Cont 1 Material of Construction :	N/R
Cont 1 Head Type :	N/R
Cont 1 Package Amount :	N/R
Cont 1 Package Amount UOM :	N/R
Cont 1 Package Number in Shipment :	1
Cont 1 Package Shipment Number	
Failed:	1
Cont 1 Package Manufacturer :	NOT REPORTED BY CARRIER
Cont 1 Pkg Manufacturer Date :	N/R
Cont 1 Package Serial Number :	N/R
Cont 1 Package Last Test Date :	N/R
Cont 1 Package Design Pressure	
Reported:	N/R
Cont 1 Design Pressure UOM Reported :	N/R
Cont 1 Package Shell Thickness	
Reported:	N/R
Cont 1 Shell Thickness UOM Reported :	N/R
Cont 1 Head Thickness Reported :	N/R
Cont 1 Head Thickness UOM Reported :	N/R
Cont 1 Valve or Device Fail Indicator:	No
Cont 1 Valve or Device Type :	N/R
Cont 1 Valve Device Manufacturer :	N/R
Cont 1 Valve or Device Model :	N/R
Cont 2 Package Type :	N/R
Cont 2 Material of Construction :	N/R
Cont 2 Package Capacity :	N/R
Cont 2 Capacity UOM Reported :	N/R
Cont 2 Package Amount UOM :	N/R
Cont 2 Package Number in Shipment :	N/R
Cont 2 Package Shipment Number	
Failed:	N/R
RAM Package Category :	N/R
RAM Package Certification :	FALSE
RAM Nuclide(s) Present :	N/R
RAM Transport Index :	N/R

Map Id: 45
 Direction: NNW
 Distance: 0.767 mi., 4052 ft.
 Elevation: 991 ft.
 Relative: Higher

Site Name : UPSF Rialto CABLO | UPSF Bloomington Rialto | UPS FRIEGHT
 2650 S WILLOW AVE | 2650 SO WILLOW AVE | 2650 SOUTH WILLOW AVE
 BLOOMINGTON | Bloomington | RIALTO, CA | AZ 92316

Database(s) : [CALEPA SITES - CA, CHMIRS - CA, CIWQS - CA, ECHO, FRS, HAZNET - CA, HMIRS (DOT), HWG - CA, ICIS, INACTIVE PCS, NPDES - CA, PCS FACILITY, RFR - CA]
(cont.)

EnviroSite ID: 348858
 EPA ID: N/R

HMIRS (DOT) (cont.)

RAM Activity Reported :	N/R
RAM UOM Reported :	N/R
RAM Activity :	N/R
RAM Activity UOM :	N/R
Spillage (Result) Indicator :	Yes
Fire (Result) Indicator :	No
Explosion (Result) Indicator :	No
Water Sewer (Result) Indicator :	No
Gas Dispersion (Result) Indicator :	No
Environmental Damage (Result) :	No
No Release (Result) Indicator :	No
Fire/EMS Report Indicator :	No
Fire EMS/EMS Report Number :	N/R
Police Report Indicator :	No
Police Report Number :	N/R
In-House Cleanup Indicator :	No
Other Cleanup Indicator :	No
Damage More than 500 :	Yes
Material Loss :	\$55.00
Carrier Damage :	\$0.00
Property Damage :	\$0.00
Response Cost :	\$0.00
Remediation Cleanup Cost :	\$600.00
Damage Other (Old Form) :	\$0.00
Total Amount of Damages :	\$655.00
HAZMAT Fatality Indicator :	No
HAZMAT Fatalities Employees :	0
HAZMAT Fatalities Responders :	0
HAZMAT Fatality General Public :	0
Total Hazmat Fatalities :	0
Non-HAZMAT Fatality Indicator :	No
Non-HAZMAT Fatalities :	0
HAZMAT Injury Indicator :	No
HAZMAT Hospitalized Employees :	0
HAZMAT Hospitalized Responders :	0
HAZMAT Hospitalized Gen Public :	0
HAZMAT Hospitalized (Old Form) :	0
Total Hazmat Hospital Injuries :	0
HAZMAT Non-Hospital Employees :	0
HAZMAT Non-Hospital Responders :	0
HAZMAT Non-Hospital General Public :	0
HAZMAT Non-Hospital (Old Form) :	0
Total Hazmat Non-Hospital Injuries :	0
Total Hazmat Injuries :	0
Evacuation Indicator :	No
Public Evacuated :	0
Employees Evacuated :	0
Total Evacuated :	0
Total Evacuation Hours :	0

Map Id: 45
 Direction: NNW
 Distance: 0.767 mi., 4052 ft.
 Elevation: 991 ft.
 Relative: Higher

Envirosite ID: 348858
 EPA ID: N/R

Site Name : UPSF Rialto CABLO | UPSF Bloomington Rialto | UPS FRIEGHT
 2650 S WILLOW AVE | 2650 SO WILLOW AVE | 2650 SOUTH WILLOW AVE
 BLOOMINGTON | Bloomington | RIALTO, CA | AZ 92316

Database(s) : [CALEPA SITES - CA, CHMIRS - CA, CIWQS - CA, ECHO, FRS, HAZNET - CA, HMIRS (DOT), HWG - CA, ICIS, INACTIVE PCS, NPDES - CA, PCS FACILITY, RFR - CA]
(cont.)

HMIRS (DOT) **(cont.)**

Major Artery Closed :	No
Major Artery Hours Closed :	0
Material Involved in Accident :	No
Estimated Speed :	0
Weather Conditions :	N/R
Vehicle Overturn :	No
Vehicle Left Roadway/Track :	No
Passenger Aircraft Indicator :	No
Cargo Passenger Baggage Indicator :	N/R
Incident Occurrence :	N/R
Shippase Non-Transported Indicator :	No
Shippase Air First Flight Indicator:	No
Shippase Air SubFlight Indicator :	No
Shippase Init Transport Indicator :	No
Shippase Transfer Indicator :	No
Contact Name :	CHAD HEIL
Contact Title :	SAFETY DIRECTOR
Contact Business Name :	MOTOR CARGO
Contact Address :	845 W CENTER ST
Contact Non-US State :	N/R
Contact Country :	US
Preparer of Incident Report :	N/R

Description of Events : DURING LOADING THE CONTAINER FELL FROM THE TOP OF A PALLET WHERE IT HAD BEEN LOADED UNITED PUMPING INC. WILL HANDLE THE DISPOSAL. THEY ALL HANDLED THE CLEAN UP.

Recommendations/Actions Taken :	N/R
HMIS Serious Incident Indicator :	No
HMIS Serious Fatality :	No
HMIS Serious Injury :	No
HMIS Serious Flight Plan :	No
HMIS Serious Evacuations :	No
HMIS Serious Major Artery :	No
HMIS Serious Bulk Release :	No
HMIS Serious Marine Pollutant :	No
HMIS Serious Radioactive :	No
HMIS General Package Type :	OHMIR.Ref_Container.descr_txt
HMIS Container Code :	DRUM MTL
HMIS Container Description :	Metal drum
HMIS Bulk Incident Indicator :	No
Undeclared Shipment :	No
Last Date in Agency List :	2014-05-05

Facility Address : 2650 SO. WILLOW AVE., RIALTO, CA
 County : SAN BERNARDINO

Map Id: 45
 Direction: NNW
 Distance: 0.767 mi., 4052 ft.
 Elevation: 991 ft.
 Relative: Higher

Envirosite ID: 348858
 EPA ID: N/R

Site Name : UPSF Rialto CABLO | UPSF Bloomington Rialto | UPS FRIEGHT
 2650 S WILLOW AVE | 2650 SO WILLOW AVE | 2650 SOUTH WILLOW AVE
 BLOOMINGTON | Bloomington | RIALTO, CA | AZ 92316

Database(s) : [CALEPA SITES - CA, CHMIRS - CA, CIWQS - CA, ECHO, FRS, HAZNET - CA, HMIRS (DOT), HWG - CA, ICIS, INACTIVE PCS, NPDES - CA, PCS FACILITY, RFR - CA]
(cont.)

HMIRS (DOT) (cont.)

Site Details

Date of Incident :	2002-12-04
Time of Incident :	18:40
Report Submission Source :	Paper
Report Number :	I-2002121027
Multiple Rows per Incident :	No
NRC Number :	N/R
Federal DOT Agency Name :	N/R
Mode of Transportation :	Highway
Transportation Phase :	UNLOADING
Carrier/Reporter Name :	MOTOR CARGO
Carrier/Reporter Address :	845 W CENTER ST
Carrier/Reporter Non-US State :	UT
Carrier/Reporter FED DOT ID :	4552
Carrier/Reporter HAZMAT Reg ID :	N/R
Carrier/Reporter Country :	UNITED STATES
Shipper Name :	ENVIRO TECH CHEMICAL
Shipper Address :	N/R
Shipper Non-US State :	CA
Shipper Country :	UNITED STATES
Shipper Waybill/Shipping Paper :	1007430942
Shipper HAZMAT Registration ID :	N/R
Origin City :	MODESTO
Origin State :	CALIFORNIA
Origin Postal Code :	N/R
Origin Country :	US
Destination City :	COLTON
Destination State :	CALIFORNIA
Destination Postal Code :	N/R
Destination Non-US State :	N/R
Destination Country :	US
Commodity Short Name :	COMPOUND CLEANING LIQU
Commodity Long Name :	COMPOUND CLEANING LIQUID (CONTAINING PHOSPHORIC ACID ACETIC ACID SODIUM HYDROXIDE OR POTASSIUM HYDROXIDE)
Technical/Trade Name :	HYDROCHLORIC ACID
Identification Number :	NA1760
Hazardous Class :	CORROSIVE MATERIAL
Packing Group :	N/R
Quantity Released :	20
Unit of Measure :	Liquid - Gallon Liquid
HAZMAT Waste Indicator :	No
HAZMAT Waste EPA Number :	N/R
HMIS Toxic by Inhalation Indicator :	No
TIH Hazard Zone :	N/R
Material Shipment Approval Indicator:	No
Material Shipment Approval Number :	N/R
Undeclared HAZMAT Shipment Indicator:	No

Map Id: 45
 Direction: NNW
 Distance: 0.767 mi., 4052 ft.
 Elevation: 991 ft.
 Relative: Higher

Site Name : UPSF Rialto CABLO | UPSF Bloomington Rialto | UPS FRIEGHT
 2650 S WILLOW AVE | 2650 SO WILLOW AVE | 2650 SOUTH WILLOW AVE
 BLOOMINGTON | Bloomington | RIALTO, CA | AZ 92316

Database(s) : [CALEPA SITES - CA, CHMIRS - CA, CIWQS - CA, ECHO, FRS, HAZNET - CA, HMIRS (DOT), HWG - CA, ICIS, INACTIVE PCS, NPDES - CA, PCS FACILITY, RFR - CA]
(cont.)

Envirosite ID: 348858
 EPA ID: N/R

HMIRS (DOT) **(cont.)**

Packaging Type :	Non-Bulk
Failed Object Code :	N/R
Failed Object Description :	N/R
Manner of Failure Code :	309
Manner of Failure Description :	Punctured
Failure Cause Code :	511
Failure Cause Description :	Dropped
Identification Markings :	N/R
Cont 1 Packaging Type :	N/R
Cont 1 Material of Construction :	N/R
Cont 1 Head Type :	N/R
Cont 1 Package Amount :	N/R
Cont 1 Package Amount UOM :	N/R
Cont 1 Package Number in Shipment :	1
Cont 1 Package Shipment Number	
Failed:	1
Cont 1 Package Manufacturer :	NOT REPORTED BY CARRIER
Cont 1 Pkg Manufacturer Date :	N/R
Cont 1 Package Serial Number :	N/R
Cont 1 Package Last Test Date :	N/R
Cont 1 Package Design Pressure	
Reported:	N/R
Cont 1 Design Pressure UOM Reported :	N/R
Cont 1 Package Shell Thickness	
Reported:	N/R
Cont 1 Shell Thickness UOM Reported :	N/R
Cont 1 Head Thickness Reported :	N/R
Cont 1 Head Thickness UOM Reported :	N/R
Cont 1 Valve or Device Fail Indicator:	No
Cont 1 Valve or Device Type :	N/R
Cont 1 Valve Device Manufacturer :	N/R
Cont 1 Valve or Device Model :	N/R
Cont 2 Package Type :	N/R
Cont 2 Material of Construction :	N/R
Cont 2 Package Capacity :	N/R
Cont 2 Capacity UOM Reported :	N/R
Cont 2 Package Amount UOM :	N/R
Cont 2 Package Number in Shipment :	N/R
Cont 2 Package Shipment Number	
Failed:	N/R
RAM Package Category :	N/R
RAM Package Certification :	FALSE
RAM Nuclide(s) Present :	N/R
RAM Transport Index :	N/R
RAM Activity Reported :	N/R
RAM UOM Reported :	N/R
RAM Activity :	N/R
RAM Activity UOM :	N/R
Spillage (Result) Indicator :	Yes

Map Id: 45
 Direction: NNW
 Distance: 0.767 mi., 4052 ft.
 Elevation: 991 ft.
 Relative: Higher

Site Name : UPSF Rialto CABLO | UPSF Bloomington Rialto | UPS FRIEGHT
 2650 S WILLOW AVE | 2650 SO WILLOW AVE | 2650 SOUTH WILLOW AVE
 BLOOMINGTON | Bloomington | RIALTO, CA | AZ 92316

Database(s) : [CALEPA SITES - CA, CHMIRS - CA, CIWQS - CA, ECHO, FRS, HAZNET - CA, HMIRS (DOT), HWG - CA, ICIS, INACTIVE PCS, NPDES - CA, PCS FACILITY, RFR - CA]
(cont.)

EnviroSite ID: 348858
 EPA ID: N/R

HMIRS (DOT) (cont.)

Fire (Result) Indicator :	No
Explosion (Result) Indicator :	No
Water Sewer (Result) Indicator :	No
Gas Dispersion (Result) Indicator :	No
Environmental Damage (Result) :	No
No Release (Result) Indicator :	No
Fire/EMS Report Indicator :	No
Fire EMS/EMS Report Number :	N/R
Police Report Indicator :	No
Police Report Number :	N/R
In-House Cleanup Indicator :	No
Other Cleanup Indicator :	No
Damage More than 500 :	Yes
Material Loss :	\$178.00
Carrier Damage :	\$0.00
Property Damage :	\$0.00
Response Cost :	\$0.00
Remediation Cleanup Cost :	\$1,250.00
Damage Other (Old Form) :	\$0.00
Total Amount of Damages :	\$1,428.00
HAZMAT Fatality Indicator :	No
HAZMAT Fatalities Employees :	0
HAZMAT Fatalities Responders :	0
HAZMAT Fatality General Public :	0
Total Hazmat Fatalities :	0
Non-HAZMAT Fatality Indicator :	No
Non-HAZMAT Fatalities :	0
HAZMAT Injury Indicator :	No
HAZMAT Hospitalized Employees :	0
HAZMAT Hospitalized Responders :	0
HAZMAT Hospitalized Gen Public :	0
HAZMAT Hospitalized (Old Form) :	0
Total Hazmat Hospital Injuries :	0
HAZMAT Non-Hospital Employees :	0
HAZMAT Non-Hospital Responders :	0
HAZMAT Non-Hospital General Public :	0
HAZMAT Non-Hospital (Old Form) :	0
Total Hazmat Non-Hospital Injuries :	0
Total Hazmat Injuries :	0
Evacuation Indicator :	No
Public Evacuated :	0
Employees Evacuated :	0
Total Evacuated :	0
Total Evacuation Hours :	0
Major Artery Closed :	No
Major Artery Hours Closed :	0
Material Involved in Accident :	No
Estimated Speed :	0
Weather Conditions :	N/R

Map Id: 45
 Direction: NNW
 Distance: 0.767 mi., 4052 ft.
 Elevation: 991 ft.
 Relative: Higher

Envirosite ID: 348858
 EPA ID: N/R

Site Name : UPSF Rialto CABLO | UPSF Bloomington Rialto | UPS FRIEGHT
 2650 S WILLOW AVE | 2650 SO WILLOW AVE | 2650 SOUTH WILLOW AVE
 BLOOMINGTON | Bloomington | RIALTO, CA | AZ 92316

Database(s) : [CALEPA SITES - CA, CHMIRS - CA, CIWQS - CA, ECHO, FRS, HAZNET - CA, HMIRS (DOT), HWG - CA, ICIS, INACTIVE PCS, NPDES - CA, PCS FACILITY, RFR - CA]
(cont.)

HMIRS (DOT) **(cont.)**

Vehicle Overturn :	No
Vehicle Left Roadway/Track :	No
Passenger Aircraft Indicator :	No
Cargo Passenger Baggage Indicator :	N/R
Incident Occurrence :	N/R
Shippase Non-Transported Indicator :	No
Shippase Air First Flight Indicator:	No
Shippase Air SubFlight Indicator :	No
Shippase Init Transport Indicator :	No
Shippase Transfer Indicator :	No
Contact Name :	CHAD HEIL
Contact Title :	SAFETY DIRECTOR
Contact Business Name :	MOTOR CARGO
Contact Address :	845 W CENTER ST
Contact Non-US State :	N/R
Contact Country :	US
Preparer of Incident Report :	N/R
Description of Events :	THE DRUM FELL OFF A PALLET ONTO ITS SIDE AND WAS PUNCTURED BY OTHER FREIGHT.
Recommendations/Actions Taken :	N/R
HMIS Serious Incident Indicator :	No
HMIS Serious Fatality :	No
HMIS Serious Injury :	No
HMIS Serious Flight Plan :	No
HMIS Serious Evacuations :	No
HMIS Serious Major Artery :	No
HMIS Serious Bulk Release :	No
HMIS Serious Marine Pollutant :	No
HMIS Serious Radioactive :	No
HMIS General Package Type :	OHMIR.Ref_Container.descr_txt
HMIS Container Code :	DRUM MTL
HMIS Container Description :	Metal drum
HMIS Bulk Incident Indicator :	No
Undeclared Shipment :	No
Last Date in Agency List :	2014-05-05
Facility Address :	2650 S WILLOW AVE, BLOOMINGTON, AZ 92316
County :	SAN BERNARDINO

Site Details

Date of Incident :	2011-05-26
Time of Incident :	21:55
Report Submission Source :	Web
Report Number :	E-2011060059
Multiple Rows per Incident :	No
NRC Number :	N/R

Map Id: 45
 Direction: NNW
 Distance: 0.767 mi., 4052 ft.
 Elevation: 991 ft.
 Relative: Higher

Site Name : UPSF Rialto CABLO | UPSF Bloomington Rialto | UPS FRIEGHT
 2650 S WILLOW AVE | 2650 SO WILLOW AVE | 2650 SOUTH WILLOW AVE
 BLOOMINGTON | Bloomington | RIALTO, CA | AZ 92316

Database(s) : [CALEPA SITES - CA, CHMIRS - CA, CIWQS - CA, ECHO, FRS, HAZNET - CA, HMIRS (DOT), HWG - CA, ICIS, INACTIVE PCS, NPDES - CA, PCS FACILITY, RFR - CA]
(cont.)

Envirosite ID: 348858
 EPA ID: N/R

HMIRS (DOT) (cont.)

Federal DOT Agency Name :	N/R
Mode of Transportation :	Highway
Transportation Phase :	UNLOADING
Carrier/Reporter Name :	UPS GROUND FREIGHT INC.
Carrier/Reporter Address :	1000 SEMMES AVE
Carrier/Reporter Non-US State :	VA
Carrier/Reporter FED DOT ID :	121058
Carrier/Reporter HAZMAT Reg ID :	050509553091RT
Carrier/Reporter Country :	UNITED STATES
Shipper Name :	ZIM CHEMICAL CO. INC.
Shipper Address :	1828 S COBB INDUS BLVD
Shipper Non-US State :	GA
Shipper Country :	UNITED STATES
Shipper Waybill/Shipping Paper :	393628664
Shipper HAZMAT Registration ID :	N/R
Origin City :	SMYRNA
Origin State :	GEORGIA
Origin Postal Code :	30082
Origin Country :	US
Destination City :	N/R
Destination State :	N/R
Destination Postal Code :	N/R
Destination Non-US State :	N/R
Destination Country :	N/R
Commodity Short Name :	TRICHLOROETHYLENE
Commodity Long Name :	TRICHLOROETHYLENE
Technical/Trade Name :	THRICHLOROETHYLENE M
Identification Number :	UN1710
Hazardous Class :	POISONOUS MATERIALS
Packing Group :	III
Quantity Released :	7
Unit of Measure :	Liquid - Gallon Liquid
HAZMAT Waste Indicator :	No
HAZMAT Waste EPA Number :	N/R
HMIS Toxic by Inhalation Indicator :	No
TIH Hazard Zone :	N/R
Material Shipment Approval Indicator:	No
Material Shipment Approval Number :	N/R
Undeclared HAZMAT Shipment Indicator:	No
Packaging Type :	Non-Bulk
Failed Object Code :	104
Failed Object Description :	Body
Manner of Failure Code :	305
Manner of Failure Description :	Crushed
Failure Cause Code :	534
Failure Cause Description :	Too Much Weight on Package
Identification Markings :	N/R
Cont 1 Packaging Type :	Drum
Cont 1 Material of Construction :	Steel

Map Id: 45
 Direction: NNW
 Distance: 0.767 mi., 4052 ft.
 Elevation: 991 ft.
 Relative: Higher

Site Name : UPSF Rialto CABLO | UPSF Bloomington Rialto | UPS FRIEGHT
 2650 S WILLOW AVE | 2650 SO WILLOW AVE | 2650 SOUTH WILLOW AVE
 BLOOMINGTON | Bloomington | RIALTO, CA | AZ 92316

Database(s) : [CALEPA SITES - CA, CHMIRS - CA, CIWQS - CA, ECHO, FRS, HAZNET - CA, HMIRS (DOT), HWG - CA, ICIS, INACTIVE PCS, NPDES - CA, PCS FACILITY, RFR - CA]
(cont.)

EnviroSite ID: 348858
 EPA ID: N/R

HMIRS (DOT) (cont.)

Cont 1 Head Type :	Removable
Cont 1 Package Amount :	5
Cont 1 Package Amount UOM :	Liquid - Gallon Liquid
Cont 1 Package Number in Shipment :	8
Cont 1 Package Shipment Number	
Failed:	7
Cont 1 Package Manufacturer :	N/R
Cont 1 Pkg Manufacturer Date :	N/R
Cont 1 Package Serial Number :	N/R
Cont 1 Package Last Test Date :	N/R
Cont 1 Package Design Pressure	
Reported:	N/R
Cont 1 Design Pressure UOM Reported :	N/R
Cont 1 Package Shell Thickness	
Reported:	N/R
Cont 1 Shell Thickness UOM Reported :	N/R
Cont 1 Head Thickness Reported :	N/R
Cont 1 Head Thickness UOM Reported :	N/R
Cont 1 Valve or Device Fail Indicator:	No
Cont 1 Valve or Device Type :	N/R
Cont 1 Valve Device Manufacturer :	N/R
Cont 1 Valve or Device Model :	N/R
Cont 2 Package Type :	N/R
Cont 2 Material of Construction :	N/R
Cont 2 Package Capacity :	N/R
Cont 2 Capacity UOM Reported :	N/R
Cont 2 Package Amount UOM :	N/R
Cont 2 Package Number in Shipment :	N/R
Cont 2 Package Shipment Number	
Failed:	N/R
RAM Package Category :	N/R
RAM Package Certification :	FALSE
RAM Nuclide(s) Present :	N/R
RAM Transport Index :	N/R
RAM Activity Reported :	N/R
RAM UOM Reported :	N/R
RAM Activity :	N/R
RAM Activity UOM :	N/R
Spillage (Result) Indicator :	Yes
Fire (Result) Indicator :	No
Explosion (Result) Indicator :	No
Water Sewer (Result) Indicator :	No
Gas Dispersion (Result) Indicator :	No
Environmental Damage (Result) :	No
No Release (Result) Indicator :	No
Fire/EMS Report Indicator :	No
Fire EMS/EMS Report Number :	N/R
Police Report Indicator :	No
Police Report Number :	N/R

Map Id: 45
 Direction: NNW
 Distance: 0.767 mi., 4052 ft.
 Elevation: 991 ft.
 Relative: Higher

Site Name : UPSF Rialto CABLO | UPSF Bloomington Rialto | UPS FRIEGHT
 2650 S WILLOW AVE | 2650 SO WILLOW AVE | 2650 SOUTH WILLOW AVE
 BLOOMINGTON | Bloomington | RIALTO, CA | AZ 92316

Database(s) : [CALEPA SITES - CA, CHMIRS - CA, CIWQS - CA, ECHO, FRS, HAZNET - CA, HMIRS (DOT), HWG - CA, ICIS, INACTIVE PCS, NPDES - CA, PCS FACILITY, RFR - CA]
(cont.)

EnviroSite ID: 348858
 EPA ID: N/R

HMIRS (DOT) (cont.)

In-House Cleanup Indicator :	Yes
Other Cleanup Indicator :	No
Damage More than 500 :	Yes
Material Loss :	\$0.00
Carrier Damage :	\$0.00
Property Damage :	\$0.00
Response Cost :	\$1,000.00
Remediation Cleanup Cost :	\$1,000.00
Damage Other (Old Form) :	\$0.00
Total Amount of Damages :	\$2,000.00
HAZMAT Fatality Indicator :	No
HAZMAT Fatalities Employees :	0
HAZMAT Fatalities Responders :	0
HAZMAT Fatality General Public :	0
Total Hazmat Fatalities :	0
Non-HAZMAT Fatality Indicator :	No
Non-HAZMAT Fatalities :	0
HAZMAT Injury Indicator :	No
HAZMAT Hospitalized Employees :	0
HAZMAT Hospitalized Responders :	0
HAZMAT Hospitalized Gen Public :	0
HAZMAT Hospitalized (Old Form) :	0
Total Hazmat Hospital Injuries :	0
HAZMAT Non-Hospital Employees :	0
HAZMAT Non-Hospital Responders :	0
HAZMAT Non-Hospital General Public :	0
HAZMAT Non-Hospital (Old Form) :	0
Total Hazmat Non-Hospital Injuries :	0
Total Hazmat Injuries :	0
Evacuation Indicator :	No
Public Evacuated :	0
Employees Evacuated :	0
Total Evacuated :	0
Total Evacuation Hours :	0
Major Artery Closed :	No
Major Artery Hours Closed :	0
Material Involved in Accident :	No
Estimated Speed :	0
Weather Conditions :	N/R
Vehicle Overturn :	No
Vehicle Left Roadway/Track :	No
Passenger Aircraft Indicator :	No
Cargo Passenger Baggage Indicator :	N/R
Incident Occurrence :	N/R
Shippase Non-Transported Indicator :	No
Shippase Air First Flight Indicator :	No
Shippase Air SubFlight Indicator :	No
Shippase Init Transport Indicator :	No
Shippase Transfer Indicator :	No

Map Id: 45
 Direction: NNW
 Distance: 0.767 mi., 4052 ft.
 Elevation: 991 ft.
 Relative: Higher

Envirosite ID: 348858
 EPA ID: N/R

Site Name : UPSF Rialto CABLO | UPSF Bloomington Rialto | UPS FRIEGHT
 2650 S WILLOW AVE | 2650 SO WILLOW AVE | 2650 SOUTH WILLOW AVE
 BLOOMINGTON | Bloomington | RIALTO, CA | AZ 92316

Database(s) : [CALEPA SITES - CA, CHMIRS - CA, CIWQS - CA, ECHO, FRS, HAZNET - CA, HMIRS (DOT), HWG - CA, ICIS, INACTIVE PCS, NPDES - CA, PCS FACILITY, RFR - CA] **(cont.)**

HMIRS (DOT) **(cont.)**

Contact Name :	SUSAN TRUSLOW
Contact Title :	N/R
Contact Business Name :	N/R
Contact Address :	1000 SEMMES AVE
Contact Non-US State :	N/R
Contact Country :	US
Preparer of Incident Report :	Carrier
Description of Events :	HEAVIER FREIGHT WAS LOADED ON TOP OF THIS FREIGHT CRUSING THE PAILS AND CAUSING THE SPILLAGE.
Recommendations/Actions Taken :	CORRECTIVE ACTION TAKEN
HMIS Serious Incident Indicator :	No
HMIS Serious Fatality :	No
HMIS Serious Injury :	No
HMIS Serious Flight Plan :	No
HMIS Serious Evacuations :	No
HMIS Serious Major Artery :	No
HMIS Serious Bulk Release :	No
HMIS Serious Marine Pollutant :	No
HMIS Serious Radioactive :	No
HMIS General Package Type :	OHMIR.Ref_Container.descr_txt
HMIS Container Code :	DRUM MTL
HMIS Container Description :	Metal drum
HMIS Bulk Incident Indicator :	No
Undeclared Shipment :	No
Last Date in Agency List :	2014-05-05

HWG - CA

Facility Name :	UPS FRIEGHT
Facility Address :	2650 S. WILLOW AVE, BLOOMINGTON, CA 92316
County :	SAN BERNARDINO
EPA ID :	CAC002762981
Status :	Inactive
Category :	STATE
Type :	TEMPORARY
Facility Type :	N/R
Mailing Address :	2650 S. WILLOW AVE, BLOOMINGTON, CA 92316
Owner Name :	SCOTT
Owner Address :	2650 S. WILLOW AVE, BLOOMINGTON, CA 92316
Operator Name :	SCOTT
Operator Address :	2650 S. WILLOW AVE, BLOOMINGTON, CA 92316
Latitude :	34.053005
Longitude :	-117.37464

Map Id: 45
 Direction: NNW
 Distance: 0.767 mi., 4052 ft.
 Elevation: 991 ft.
 Relative: Higher

Envirosite ID: 348858
 EPA ID: N/R

Site Name : UPSF Rialto CABLO | UPSF Bloomington Rialto | UPS FRIEGHT
 2650 S WILLOW AVE | 2650 SO WILLOW AVE | 2650 SOUTH WILLOW AVE
 BLOOMINGTON | Bloomington | RIALTO, CA | AZ 92316

Database(s) : [CALEPA SITES - CA, CHMIRS - CA, CIWQS - CA, ECHO, FRS, HAZNET - CA, HMIRS (DOT), HWG - CA, ICIS, INACTIVE PCS, NPDES - CA, PCS FACILITY, RFR - CA]
(cont.)

ICIS

Facility Name : UPSF RIALTO CABLO
 Facility Address : 2650 S WILLOW AVE, BLOOMINGTON, CA 92316

Site Details

NPDES ID : CAZ213638
 ICIS Facility Interest ID : 3600726030
 Facility UIN : 110070089534
 Facility Type Code : Privately Owned Facility
 Impaired Waters : 303(D) Listed
 Latitude : 34.052743
 Longitude : -117.375664
 Last Date in Agency List : 2021-05-17

Facility NAICS

NAICS Code : N/R
 NAICS Description : N/R

Facility SIC

SIC Code : 4212
 SIC Description : Local Trucking, Without Storage

INACTIVE PCS

Issue Date : 2015-07-01
 Original Issue Date : 2015-07-01
 Effective Date : 2015-07-01
 Expiration Date : 2020-06-30
 Retirement Date : N/R
 Termination Date : N/R
 Issuing Agency : CA Waterboards
 Agency Type : State
 Activity ID : 3601105392
 External Permit Number : CAZ213638
 Facility Type Indicator : NON-POTW
 Permit Type : General Permit Covered Facility-NPDES)
 Major Minor Status : N
 Permit Status : Expired
 Total Design Flow Number : N/R
 Actual Average Flow Number : N/R
 State Water Body : N/R
 State Water Body Name : N/R
 Permit Name : United Parcel Service Freight
 Permit Comp Status : Y

Map Id: 45
 Direction: NNW
 Distance: 0.767 mi., 4052 ft.
 Elevation: 991 ft.
 Relative: Higher

Site Name : UPSF Rialto CABLO | UPSF Bloomington Rialto | UPS FRIEGHT
 2650 S WILLOW AVE | 2650 SO WILLOW AVE | 2650 SOUTH WILLOW AVE
 BLOOMINGTON | Bloomington | RIALTO, CA | AZ 92316

Database(s) : [CALEPA SITES - CA, CHMIRS - CA, CIWQS - CA, ECHO, FRS, HAZNET - CA, HMIRS (DOT), HWG - CA, ICIS, INACTIVE PCS, NPDES - CA, PCS FACILITY, RFR - CA]
(cont.)

Envirosite ID: 348858
 EPA ID: N/R

INACTIVE PCS **(cont.)**

RNC Tracking : Y
 Master External Permit Number : CAS000001
 TMDL Interface : N/R
 EDMR Authorization : N
 Pretreatment Indicator : N/R
 Last Date in Agency List : 2021-06-11

NPDES - CA

Facility Name : UPSF Bloomington Rialto
 Facility Address : 2650 S Willow Ave, Bloomington, 92316
 County : San Bernardino

Effective Date : 2002-02-13
 Adoption Date : N/R
 Expiration Date : N/R
 Termination Date : N/R
 Order Number : 97-03-DWQ
 NPDES Number : CAS000001
 WDID : 8 36I017090
 RM Status : Active
 Reg Meas ID : 213638
 Reg Meas Type : Enrollee
 Program : Industrial
 Facility Place ID : N/R
 Region Code : 8
 Discharger ID : 0
 Discharger : United Parcel Service Freight
 Discharger Address : 2650 S Willow Ave, Bloomington, California 92316
 Last Date in Agency List : 2015-01-07

Facility Name : UPSF Rialto CABLO
 Facility Address : 2650 S Willow Ave, Bloomington, 92316
 County : San Bernardino

Effective Date : 2002-02-13
 Adoption Date : N/R
 Expiration Date : N/R
 Termination Date : N/R
 Order Number : 97-03-DWQ
 NPDES Number : CAS000001
 WDID : 8 36I017090
 RM Status : Active
 Reg Meas ID : 213638
 Reg Meas Type : Enrollee
 Program : Industrial

Map Id: 45
 Direction: NNW
 Distance: 0.767 mi., 4052 ft.
 Elevation: 991 ft.
 Relative: Higher

EnviroSite ID: 348858
 EPA ID: N/R

Site Name : UPSF Rialto CABLO | UPSF Bloomington Rialto | UPS FRIEGHT
 2650 S WILLOW AVE | 2650 SO WILLOW AVE | 2650 SOUTH WILLOW AVE
 BLOOMINGTON | Bloomington | RIALTO, CA | AZ 92316

Database(s) : [CALEPA SITES - CA, CHMIRS - CA, CIWQS - CA, ECHO, FRS, HAZNET - CA, HMIRS (DOT), HWG - CA, ICIS, INACTIVE PCS, NPDES - CA, PCS FACILITY, RFR - CA]
(cont.)

NPDES - CA (cont.)

Facility Place ID : N/R
 Region Code : 8
 Discharger ID : 0
 Discharger : United Parcel Service Freight
 Discharger Address : 2650 S Willow Ave, Bloomington, California 92316
 Last Date in Agency List : 2021-07-05

PCS FACILITY

Issue Date : 2015-07-01
 Original Issue Date : 2015-07-01
 Effective Date : 2015-07-01
 Expiration Date : 2020-06-30
 Retirement Date : N/R
 Termination Date : N/R
 Issuing Agency : CA Waterboards
 Agency Type : State
 Activity ID : 3601105392
 External Permit Number : CAZ213638
 Facility Type Indicator : NON-POTW
 Permit Type : General Permit Covered Facility-NPDES)
 Major Minor Status : N
 Permit Status : Effective
 Total Design Flow Number : N/R
 Actual Average Flow Number : N/R
 State Water Body : N/R
 State Water Body Name : N/R
 Permit Name : United Parcel Service Freight
 Permit Comp Status : Y
 RNC Tracking : Y
 Master External Permit Number : CAS000001
 TMDL Interface : N/R
 EDMR Authorization : N
 Pretreatment Indicator : N/R
 Last Date in Agency List : 2020-02-11

RFR - CA

Facility Name : UPSF Bloomington Rialto
 Facility Address : 2650 S Willow Ave, Bloomington, CA 92316
 County : N/R

Effective Date : 2002-02-13
 Adoption Date : N/R
 Termination Date : N/R
 Expiration/Review Date : N/R
 NPDES Number : CAS000001
 Order Number : 97-03DW

Map Id: 45
 Direction: NNW
 Distance: 0.767 mi., 4052 ft.
 Elevation: 991 ft.
 Relative: Higher

Site Name : UPSF Rialto CABLO | UPSF Bloomington Rialto | UPS FRIEGHT
 2650 S WILLOW AVE | 2650 SO WILLOW AVE | 2650 SOUTH WILLOW AVE
 BLOOMINGTON | Bloomington | RIALTO, CA | AZ 92316

Database(s) : [CALEPA SITES - CA, CHMIRS - CA, CIWQS - CA, ECHO, FRS, HAZNET - CA, HMIRS (DOT), HWG - CA, ICIS, INACTIVE PCS, NPDES - CA, PCS FACILITY, RFR - CA]
(cont.)

Envirosite ID: 348858
 EPA ID: N/R

RFR - CA (cont.)

WDID : 8 36I017090
 SIC/NAICS : 4212
 Program : INDSTW
 Regulatory Measure Status : Active
 Regulatory Measure Type : Storm water industrial
 Place/Project Type : Industrial - Local Trucking Without Storage
 Region : 8
 Design Flow : N/R
 Major/Minor : N/R
 Complexity : N/R
 TTWQ : N/R
 Number of Enforcement Actions within Five Years: N/R
 Number of Violations within Five Years: N/R
 Agency : United Parcel Service Freight
 Agency Address : 2650 S Willow Ave, Bloomington, CA 92316
 Latitude : 34.05264
 Longitude : -117.37459
 Last Date in Agency List : 2015-06-12

Facility Name : UPSF Rialto CABLO
 Facility Address : 2650 S Willow Ave, Bloomington, CA 92316
 County : San Bernardino

Effective Date : 2002-02-13
 Adoption Date : N/R
 Termination Date : N/R
 Expiration/Review Date : N/R
 NPDES Number : CAS000001
 Order Number : 2014-0057-DWQ
 WDID : 8 36I017090
 SIC/NAICS : 4212
 Program : INDSTW
 Regulatory Measure Status : Active
 Regulatory Measure Type : Storm water industrial
 Place/Project Type : Industrial - Local Trucking Without Storage
 Region : 8
 Design Flow : N/R
 Major/Minor : N/R
 Complexity : N/R
 TTWQ : N/R
 Number of Enforcement Actions within Five Years: N/R
 Number of Violations within Five Years: N/R
 Agency : United Parcel Service Freight
 Agency Address : 2650 S Willow Ave, Bloomington, CA 92316
 Latitude : 34.052743

Map Id: 45
 Direction: NNW
 Distance: 0.767 mi., 4052 ft.
 Elevation: 991 ft.
 Relative: Higher

Site Name : UPSF Rialto CABLO | UPSF Bloomington Rialto | UPS FRIEGHT
 2650 S WILLOW AVE | 2650 SO WILLOW AVE | 2650 SOUTH WILLOW AVE
 BLOOMINGTON | Bloomington | RIALTO, CA | AZ 92316

Database(s) : [CALEPA SITES - CA, CHMIRS - CA, CIWQS - CA, ECHO, FRS, HAZNET - CA, HMIRS (DOT), HWG - CA, ICIS, INACTIVE PCS, NPDES - CA, PCS FACILITY, RFR - CA]
(cont.)

Envirosite ID: 348858
EPA ID: N/R

RFR - CA (cont.)

Longitude : -117.375664
 Last Date in Agency List : 2021-03-30

Map Id: 46
 Direction: NE
 Distance: 0.797 mi., 4209 ft.
 Elevation: 880 ft.
 Relative: Lower

Site Name : AGUA MANSA PROPERTIES DBA WYROC MATERIALS | WYROC MATERIALS | L & W STONE CORP
 588 E AGUA MANSA ROAD | 588 East Agua Mansa Road
 RIALTO | Rialto, CA 92376

Database(s) : [CIWQS - CA, ECHO, FA 2 - CA, FRS, HAZNET - CA, HWG - CA, ICIS, PCS ENF, SWAT - CA]

Envirosite ID: 32437059
EPA ID: N/R

CIWQS - CA

Facility Name : Agua Mansa Properties dba WyRoc Materials
 Facility Address : 588 E Agua Mansa Road, Rialto, CA 92376
 County : San Bernardino

Place ID : S802373
 Agency Name : WyRoc Materials
 Last Date in Agency List : 2021-06-15

ECHO

Facility Name : AGUA MANSA PROPERTIES DBA WYROC MATERIALS
 Facility Address : 588 E AGUA MANSA ROAD, RIALTO, CA 92376
 County : SAN BERNARDINO COUNTY

Last Inspection Date : 2019-02-14
 Registry ID : 110070084707
 FIPS Code : N/R
 EPA Region : 09
 Inspection Count : 1
 Last Inspection Days : 780
 Informal Count : 0
 Last Informal Action Date : N/R
 Formal Action Count : 0
 Last Formal Action Date : N/R
 Total Penalties : 0

Map Id: 46
 Direction: NE
 Distance: 0.797 mi., 4209 ft.
 Elevation: 880 ft.
 Relative: Lower

Site Name : AGUA MANSA PROPERTIES DBA WYROC MATERIALS | WYROC MATERIALS | L & W STONE CORP
 588 E AGUA MANSA ROAD | 588 East Agua Mansa Road
 RIALTO | Rialto, CA 92376

Database(s) : [CIWQS - CA, ECHO, FA 2 - CA, FRS, HAZNET - CA, HWG - CA, ICIS, PCS ENF, SWAT - CA] **(cont.)**

EnviroSite ID: 32437059
 EPA ID: N/R

ECHO **(cont.)**

Penalty Count :	N/R
Last Penalty Date :	N/R
Last Penalty Amount :	N/R
QTRS IN NC :	1
Programs IN SNC :	0
Current Compliance Status :	Violation Identified
Three-Year Compliance Status :	V
Collection Method :	Zip Code Centroid
Reference Point :	N/R
Accuracy Meters :	10000
Derived Tribes :	N/R
Derived HUC :	N/R
Derived WBD :	N/R
Derived STCTY FIPS :	N/R
Derived Zip :	N/R
Derived CD113 :	N/R
Derived CB2010 :	N/R
MYRTK Universe :	NNN
NPDES IDs :	CAW402626
CWA Permit Types :	Minor
CWA Compliance Tracking :	N/R
CWA NAICS :	N/R
CWA SICS :	N/R
CWA Inspection Count :	1
CWA Last Inspection Days :	780
CWA Informal Count :	N/R
CWA Formal Action Count :	N/R
CWA Last Formal Action Date :	N/R
CWA Penalties :	N/R
CWA Last Penalty Date :	N/R
CWA Last Penalty Amount :	N/R
CWA Quarters IN NC :	1
CWA Current Compliance Status :	Violation Identified
CWA Current SNC Flag :	N
CWA 13 Quarters Compliance Status :	V
CWA 13 Quarters Effluent Exceedances:	N/R
CWA Three-Year QNCR Codes :	N/R
DFR URL :	Click here for hyperlink provided by the agency.
Facility SIC :	N/R
Facility NAICS :	N/R
Facility Last Inspection EPA Date :	N/R
Facility Last Inspection State Date :	2019-02-14
Facility Last Formal Act EPA Date :	N/R
Facility Last Formal Act State Date :	N/R
Facility Last Informal Act EPA Date :	N/R
Facility Last Informal Act State Date:	N/R
Facility Federal Agency :	N/R
TRI Reporter :	N/R
Facility Imp Water Flag :	N/R
Current SNC Flag :	N
Indian County Flag :	N
Federal Flag :	N/R

Map Id: 46
 Direction: NE
 Distance: 0.797 mi., 4209 ft.
 Elevation: 880 ft.
 Relative: Lower

Site Name : AGUA MANSA PROPERTIES DBA WYROC MATERIALS | WYROC MATERIALS | L & W STONE CORP
 588 E AGUA MANSA ROAD | 588 East Agua Mansa Road
 RIALTO | Rialto, CA 92376

Database(s) : [CIWQS - CA, ECHO, FA 2 - CA, FRS, HAZNET - CA, HWG - CA, ICIS, PCS ENF, SWAT - CA] **(cont.)**

Envirosite ID: 32437059
 EPA ID: N/R

ECHO **(cont.)**

US Mexico Border Flag : N/R
 Chesapeake Bay Flag : N/R
 AIR Flag : N
 NPDES Flag : Y
 SDWIS Flag : N
 RCRA Flag : N
 TRI Flag : N
 GHG Flag : N
 Major Flag : N/R
 Active Flag : N/R
 NAA Flag : N
 Latitude : 34.104163
 Longitude : -117.378558
 Last Date in Agency List : 2021-04-16

Facility Name : WYROC MATERIALS
 Facility Address : 588 E AGUA MANSA ROAD, RIALTO, CA 92376
 County : N/R

Last Inspection Date : N/R
 Registry ID : 110070084707
 FIPS Code : N/R
 EPA Region : 09
 Inspection Count : 0
 Last Inspection Days : N/R
 Informal Count : 0
 Last Informal Action Date : N/R
 Formal Action Count : 0
 Last Formal Action Date : N/R
 Total Penalties : 0
 Penalty Count : N/R
 Last Penalty Date : N/R
 Last Penalty Amount : N/R
 QTRS IN NC : 0
 Programs IN SNC : 0
 Current Compliance Status : No Violation
 Three-Year Compliance Status :
 Collection Method : Zip Code Centroid
 Reference Point : N/R
 Accuracy Meters : 10000
 Derived Tribes : N/R
 Derived HUC : N/R
 Derived WBD : N/R
 Derived STCTY FIPS : N/R
 Derived Zip : N/R
 Derived CD113 : N/R
 Derived CB2010 : N/R
 MYRTK Universe : NNN
 NPDES IDs : CAW402626
 CWA Permit Types : Minor

Map Id: 46
 Direction: NE
 Distance: 0.797 mi., 4209 ft.
 Elevation: 880 ft.
 Relative: Lower

Site Name : AGUA MANSA PROPERTIES DBA WYROC MATERIALS | WYROC MATERIALS | L & W STONE CORP
 588 E AGUA MANSA ROAD | 588 East Agua Mansa Road
 RIALTO | Rialto, CA 92376

Database(s) : [CIWQS - CA, ECHO, FA 2 - CA, FRS, HAZNET - CA, HWG - CA, ICIS, PCS ENF, SWAT - CA] **(cont.)**

Envirosite ID: 32437059
 EPA ID: N/R

ECHO **(cont.)**

CWA Compliance Tracking :	N/R
CWA NAICS :	N/R
CWA SICs :	N/R
CWA Inspection Count :	N/R
CWA Last Inspection Days :	N/R
CWA Informal Count :	N/R
CWA Formal Action Count :	N/R
CWA Last Formal Action Date :	N/R
CWA Penalties :	N/R
CWA Last Penalty Date :	N/R
CWA Last Penalty Amount :	N/R
CWA Quarters IN NC :	0
CWA Current Compliance Status :	No Violation
CWA Current SNC Flag :	N
CWA 13 Quarters Compliance Status :	_____
CWA 13 Quarters Effluent Exceedances:	N/R
CWA Three-Year QNCR Codes :	N/R
DFR URL :	Click here for hyperlink provided by the agency.
Facility SIC :	N/R
Facility NAICS :	N/R
Facility Last Inspection EPA Date :	N/R
Facility Last Inspection State Date :	N/R
Facility Last Formal Act EPA Date :	N/R
Facility Last Formal Act State Date :	N/R
Facility Last Informal Act EPA Date :	N/R
Facility Last Informal Act State Date:	N/R
Facility Federal Agency :	N/R
TRI Reporter :	N/R
Facility Imp Water Flag :	N/R
Current SNC Flag :	N
Indian County Flag :	N
Federal Flag :	N/R
US Mexico Border Flag :	N/R
Chesapeake Bay Flag :	N/R
AIR Flag :	N
NPDES Flag :	Y
SDWIS Flag :	N
RCRA Flag :	N
TRI Flag :	N
GHG Flag :	N
Major Flag :	N/R
Active Flag :	N/R
NAA Flag :	N/R
Latitude :	34.104163
Longitude :	-117.378558
Last Date in Agency List :	2018-12-17

FA 2 - CA

Facility Name :	Agua Mansa Landfill
Facility Address :	588 East Agua Mansa Road, Rialto, CA 92376
County :	San Bernardino

Map Id: 46
 Direction: NE
 Distance: 0.797 mi., 4209 ft.
 Elevation: 880 ft.
 Relative: Lower

Site Name : AGUA MANSA PROPERTIES DBA WYROC MATERIALS | WYROC MATERIALS | L & W STONE CORP
 588 E AGUA MANSA ROAD | 588 East Agua Mansa Road
 RIALTO | Rialto, CA 92376

Database(s) : [CIWQS - CA, ECHO, FA 2 - CA, FRS, HAZNET - CA, HWG - CA, ICIS, PCS ENF, SWAT - CA] **(cont.)**

EnviroSite ID: 32437059
 EPA ID: N/R

FA 2 - CA **(cont.)**

Review Date :	N/R
Swis Number :	36-AA-0019
Operator Name :	Yeager, E L Construction Co
Operator Address :	P.O. Box 127
Phone :	(951) 328-9349
Fax :	N/R
Cost Anniversary :	N/R
Closure Mechanism A :	N/R
Closure Established A :	N/R
Closure Mechanism B :	N/R
Closure Established B :	N/R
Closure Coverage :	0
Closure Adequacy :	N/R
Closure Approved :	Yes
Closure Disbursement :	0
Closure Inflation Estimate :	0
Closure Inflation Date :	N/R
Closure Plan Coverage :	0
Closure Plan Date :	N/R
Post Closure Mechanism A :	N/R
Post Closure Established A :	N/R
Post Closure Mechanism B :	N/R
Post Closure Established B :	N/R
Post Closure Coverage :	0
Post Closure Adequacy :	N/R
Post Closure Approved :	Yes
Post Closure Disbursement :	0
Post Closure Inflation Estimate :	0
Post Closure Inflation Date :	N/R
Post Closure Plan Estimate :	0
Post Closure Plan Date :	N/R
Corrective Action Mechanism A :	N/R
Corrective Action Established A :	N/R
Corrective Action Mechanism B :	N/R
Corrective Action Established B :	N/R
Corrective Action Coverage :	0
Corrective Action Adequacy :	N/R
Corrective Action Approved :	Yes
Corrective Action Disbursement :	0
Corrective Action Inflation Estimate:	0
Corrective Action Inflation Date :	N/R
Corrective Action Plan Estimate :	0
Corrective Action Plan Date :	N/R
Liability Mechanism A :	N/R
Liability Established A :	N/R
Liability Mechanism B :	N/R
Liability Established B :	N/R
Liability Coverage :	0
Liability Adequacy :	N/R
Liability Approved :	Yes
Responsible Party :	N/R
Contacts :	N/R

Map Id: 46
 Direction: NE
 Distance: 0.797 mi., 4209 ft.
 Elevation: 880 ft.
 Relative: Lower

Site Name : AGUA MANSA PROPERTIES DBA WYROC MATERIALS | WYROC MATERIALS | L & W STONE CORP
 588 E AGUA MANSA ROAD | 588 East Agua Mansa Road
 RIALTO | Rialto, CA 92376

Database(s) : [CIWQS - CA, ECHO, FA 2 - CA, FRS, HAZNET - CA, HWG - CA, ICIS, PCS ENF, SWAT - CA] **(cont.)**

Envirosite ID: 32437059
 EPA ID: N/R

FA 2 - CA **(cont.)**

Latitude : 34.05178
 Longitude : -117.35956
 Last Date in Agency List : 2020-02-27

FRS

Facility Name : AGUA MANSA PROPERTIES DBA WYROC MATERIALS
 Facility Address : 588 E AGUA MANSA ROAD, RIALTO, CA 92376
 County : SAN BERNARDINO COUNTY

Site Details

Registry ID : 110070084707
 FRS Facility URL : [Click here for hyperlink provided by the agency.](#)
 Last Date in Agency List : 2021-05-03

Source Description

Source Description :

The NPDES module of the Compliance Information System (ICIS) tracks surface water permits issued under the Clean Water Act. Under NPDES, all facilities that discharge pollutants from any point source into waters of the United States are required to obtain a permit. The permit will likely contain limits on what can be discharged, impose monitoring and reporting requirements, and include other provisions to ensure that the discharge does not adversely affect water quality.

FRS Environmental Interest

Source and System ID : ICIS - CAW402626

Facility Name : WYROC MATERIALS
 Facility Address : 588 E AGUA MANSA ROAD, RIALTO, CA 92376
 County : N/R

Site Details

Registry ID : 110070084707
 FRS Facility URL : [Click here for hyperlink provided by the agency.](#)
 Last Date in Agency List : 2019-01-31

Source Description

Map Id: 46
 Direction: NE
 Distance: 0.797 mi., 4209 ft.
 Elevation: 880 ft.
 Relative: Lower

Site Name : AGUA MANSA PROPERTIES DBA WYROC MATERIALS | WYROC MATERIALS | L & W STONE CORP
 588 E AGUA MANSA ROAD | 588 East Agua Mansa Road
 RIALTO | Rialto, CA 92376

Database(s) : [CIWQS - CA, ECHO, FA 2 - CA, FRS, HAZNET - CA, HWG - CA, ICIS, PCS ENF, SWAT - CA] **(cont.)**

Envirosite ID: 32437059
EPA ID: N/R

FRS **(cont.)**

Source Description :

The NPDES module of the Compliance Information System (ICIS) tracks surface water permits issued under the Clean Water Act. Under NPDES, all facilities that discharge pollutants from any point source into waters of the United States are required to obtain a permit. The permit will likely contain limits on what can be discharged, impose monitoring and reporting requirements, and include other provisions to ensure that the discharge does not adversely affect water quality.

FRS Environmental Interest
 Source and System ID :

ICIS - CAW402626

HAZNET - CA

Facility Name :
 Facility Address :
 County :

L & W STONE CORP
 588 E AGUA MANSA RD, RIALTO, CA 92376
 SAN BERNARDINO

Site Details

Generator EPA ID :
 Active :
 Category :
 Facility Types :
 Type :
 Contact Name :
 Contact Phone :
 Facility Mailing Address :
 Latitude :
 Longitude :
 Agency Hyperlink :
 Last Date in Agency List :

CAC002613324
 Inactive
 STATE
 N/R
 TEMPORARY
 N/R
 N/R
 PO BOX 1224, ORLAND, CA 959634224
 34.10985000
 -117.37475500
[Click here for hyperlink provided by the agency.](#)
 2021-07-08

Waste Generator Details
 State Waste :

2007: 512 - Other empty containers 30 gallons or more, 0.05 tons to CAD982444481
 2007: 223 - Unspecified oil-containing waste, 0.417 tons to CAD982444481
 2007: 134 - Aqueous solution with total organic residues less than 10 percent, 0.21 tons to AZD009015389

HWG - CA

Facility Name :
 Facility Address :
 County :

L & W STONE CORP
 588 E AGUA MANSA RD, RIALTO, CA 92376
 SAN BERNARDINO

Map Id: 46
 Direction: NE
 Distance: 0.797 mi., 4209 ft.
 Elevation: 880 ft.
 Relative: Lower

Site Name : AGUA MANSA PROPERTIES DBA WYROC MATERIALS | WYROC MATERIALS | L & W STONE CORP
 588 E AGUA MANSA ROAD | 588 East Agua Mansa Road
 RIALTO | Rialto, CA 92376

Database(s) : [CIWQS - CA, ECHO, FA 2 - CA, FRS, HAZNET - CA, HWG - CA, ICIS, PCS ENF, SWAT - CA] **(cont.)**

Envirosite ID: 32437059
 EPA ID: N/R

HWG - CA **(cont.)**

EPA ID : CAC002613324
 Status : Inactive
 Category : STATE
 Type : TEMPORARY
 Facility Type : N/R
 Mailing Address : PO BOX 1224, ORLAND, CA 959634224
 Owner Name : L & W STONE CORP
 Owner Address : PO BOX 1224, ORLAND, CA 959634224
 Operator Name : SAM HASSELMAN
 Operator Address : PO BOX 1224, ORLAND, CA 959634224
 Latitude : 34.10985
 Longitude : -117.374755

ICIS

Facility Name : AGUA MANSA PROPERTIES DBA WYROC MATERIALS
 Facility Address : 588 E AGUA MANSA ROAD, RIALTO, CA 92376

Site Details

NPDES ID : CAW402626
 ICIS Facility Interest ID : 3600737080
 Facility UIN : 110070084707
 Facility Type Code : N/R
 Impaired Waters : N/R
 Latitude : N/R
 Longitude : N/R
 Last Date in Agency List : 2021-05-17

Facility NAICS

NAICS Code : N/R
 NAICS Description : N/R

Facility SIC

SIC Code : N/R
 SIC Description : N/R

Facility Name : WYROC MATERIALS
 Facility Address : 588 E AGUA MANSA ROAD, RIALTO, CA 92376

Site Details

NPDES ID : CAW402626
 ICIS Facility Interest ID : 3600737080

Map Id: 46
 Direction: NE
 Distance: 0.797 mi., 4209 ft.
 Elevation: 880 ft.
 Relative: Lower

Site Name : AGUA MANSA PROPERTIES DBA WYROC MATERIALS | WYROC MATERIALS | L & W STONE CORP
 588 E AGUA MANSA ROAD | 588 East Agua Mansa Road
 RIALTO | Rialto, CA 92376

Database(s) : [CIWQS - CA, ECHO, FA 2 - CA, FRS, HAZNET - CA, HWG - CA, ICIS, PCS ENF, SWAT - CA] **(cont.)**

Envirosite ID: 32437059
 EPA ID: N/R

ICIS **(cont.)**

Facility UIN : 110070084707
 Facility Type Code : N/R
 Impaired Waters : N/R
 Latitude : N/R
 Longitude : N/R
 Last Date in Agency List : 2018-12-18

Facility NAICS
 NAICS Code : N/R
 NAICS Description : N/R

Facility SIC
 SIC Code : N/R
 SIC Description : N/R

PCS ENF

Site Details
 NPDES ID : CAW402626
 Last Date in Agency List : 2021-06-11

Formal Enforcement Actions
 Settlement Entered Date : N/R
 ENF Identifier : N/R
 Activity ID : N/R
 Activity Type : N/R
 ENF Type : N/R
 Agency : N/R
 Fed Penalty Assessed Amount : N/R
 State Local Penalty Amount : N/R

Informal Enforcement Actions
 Achieved Date : 12/06/2018
 Registry ID : 110070084707
 ENF Identifier : CA-ZIEA432230
 Activity ID : 3601721106
 Activity Type : Administrative - Informal
 ENF Type : Phone Call/ EMAIL
 Agency : State

Achieved Date : 01/17/2019
 Registry ID : 110070084707

Map Id: 46
 Direction: NE
 Distance: 0.797 mi., 4209 ft.
 Elevation: 880 ft.
 Relative: Lower

Site Name : AGUA MANSA PROPERTIES DBA WYROC MATERIALS | WYROC MATERIALS | L & W STONE CORP
 588 E AGUA MANSA ROAD | 588 East Agua Mansa Road
 RIALTO | Rialto, CA 92376

Database(s) : [CIWQS - CA, ECHO, FA 2 - CA, FRS, HAZNET - CA, HWG - CA, ICIS, PCS ENF, SWAT - CA] **(cont.)**

Envirosite ID: 32437059
EPA ID: N/R

PCS ENF **(cont.)**

ENF Identifier : CA-ZIEA432383
 Activity ID : 3601743129
 Activity Type : Administrative - Informal
 ENF Type : Phone Call/ EMAIL
 Agency : State

SWAT - CA

Facility Name : LANDFILL, AGUA MANSA
 Facility Address : 588 East Agua Mansa Road, Rialto, CA 92376
 County : N/R

Waste Discharge System Number : 8 360305001-01
 Solid Waste ID Number : 36-AA-0019
 Report Status : APPROVED
 Waste Management Unit Name : AGUA MANSA LANDFILL
 Agency Name : YEAGER, E.L. CONSTRUCTION CO.
 Region : 8
 Rank : 4
 Surface : No
 Ground : Yes
 Vadose : N/R
 Type : 2
 Site : N/R
 Last Date in Agency List : 2017-02-21

Map Id: J47
 Direction: NNW
 Distance: 0.803 mi., 4240 ft.
 Elevation: 993 ft.
 Relative: Higher

Site Name : WADCO INDUSTRIES INC | MCMMASTER-CARR SUPPLY COMPANY
 2625 S WILLOW AVE | 2625 SOUTH WILLOW AVENUE
 BLOOMINGTON | Bloomington, CA 92316

Database(s) : [CALEPA SITES - CA, CIWQS - CA, ECHO, FRS, HAZNET - CA, HWG - CA, ICIS, INACTIVE PCS, NPDES - CA, PCS FACILITY, PRP-CORP, RCRA_SQG, RFR - CA]

Envirosite ID: 655723
EPA ID: N/R

CALEPA SITES - CA

Facility Name : WADCO Industries Inc
 Facility Address : 2625 SOUTH WILLOW AVENUE, BLOOMINGTON, 92316

Map Id: J47
 Direction: NNW
 Distance: 0.803 mi., 4240 ft.
 Elevation: 993 ft.
 Relative: Higher

Site Name : WADCO INDUSTRIES INC | MCMASTER-CARR SUPPLY COMPANY
 2625 S WILLOW AVE | 2625 SOUTH WILLOW AVENUE
 BLOOMINGTON | Bloomington, CA 92316

Database(s) : [CALEPA SITES - CA, CIWQS - CA, ECHO, FRS, HAZNET - CA, HWG - CA, ICIS, INACTIVE PCS, NPDES - CA, PCS FACILITY, PRP-CORP, RCRA_SQG, RFR - CA] **(cont.)**

EnviroSite ID: 655723
 EPA ID: N/R

CALEPA SITES - CA **(cont.)**

Site ID : 546288
 EI ID : 822770
 EI Description : Industrial Facility Storm Water
 Latitude : 34.053930
 Longitude : -117.374150
 Agency Hyperlink : [Click here for hyperlink provided by the agency.](#)
 Last Date in Agency List : 2021-04-29

Facility Name : WADCO INDUSTRIES INC
 Facility Address : 2625 S WILLOW AVE, BLOOMINGTON, 92316

Site ID : 504039
 EI ID : 110012192126
 EI Description : US EPA Air Emission Inventory System (EIS)
 Latitude : 34.053160
 Longitude : -117.374580
 Agency Hyperlink : [Click here for hyperlink provided by the agency.](#)
 Last Date in Agency List : 2021-04-29

CIWQS - CA

Facility Name : WADCO Industries Inc
 Facility Address : 2625 South Willow Avenue, Bloomington, CA 92316
 County : San Bernardino

Place ID : S822770
 Agency Name : WADCO Industries Inc
 Last Date in Agency List : 2021-06-15

ECHO

Facility Name : WADCO INDUSTRIES INC
 Facility Address : 2625 S WILLOW AVE, BLOOMINGTON, CA 92316
 County : SAN BERNARDINO

Last Inspection Date : N/R
 Registry ID : 110012192126
 FIPS Code : 06071
 EPA Region : 09
 Inspection Count : 0
 Last Inspection Days : N/R
 Informal Count : 0
 Last Informal Action Date : N/R
 Formal Action Count : 0
 Last Formal Action Date : N/R
 Total Penalties : 0
 Penalty Count : N/R

Map Id: J47
 Direction: NNW
 Distance: 0.803 mi., 4240 ft.
 Elevation: 993 ft.
 Relative: Higher

Site Name : WADCO INDUSTRIES INC | MCMASTER-CARR SUPPLY COMPANY
 2625 S WILLOW AVE | 2625 SOUTH WILLOW AVENUE
 BLOOMINGTON | Bloomington, CA 92316

Database(s) : [CALEPA SITES - CA, CIWQS - CA, ECHO, FRS, HAZNET - CA, HWG - CA, ICIS, INACTIVE PCS, NPDES - CA, PCS FACILITY, PRP-CORP, RCRA_SQG, RFR - CA] **(cont.)**

EnviroSite ID: 655723
 EPA ID: N/R

ECHO **(cont.)**

Last Penalty Date :	N/R
Last Penalty Amount :	N/R
QTRS IN NC :	0
Programs IN SNC :	0
Current Compliance Status :	No Violation Identified
Three-Year Compliance Status :	
Collection Method :	ADDRESS MATCHING-HOUSE NUMBER
Reference Point :	CENTER OF A FACILITY OR STATION
Accuracy Meters :	30
Derived Tribes :	San Manuel Band of Mission Indians, California - 10.6 mile(s), San Manuel Band of Mission Indians, California - 10.6 mile(s)
Derived HUC :	18070203
Derived WBD :	180702030804
Derived STCTY FIPS :	06071
Derived Zip :	92316
Derived CD113 :	35
Derived CB2010 :	060710040032000
MYRTK Universe :	NNN
NPDES IDs :	CAZ437032
CWA Permit Types :	Minor
CWA Compliance Tracking :	On
CWA NAICS :	N/R
CWA SICS :	3449
CWA Inspection Count :	N/R
CWA Last Inspection Days :	N/R
CWA Informal Count :	N/R
CWA Formal Action Count :	N/R
CWA Last Formal Action Date :	N/R
CWA Penalties :	N/R
CWA Last Penalty Date :	N/R
CWA Last Penalty Amount :	N/R
CWA Quarters IN NC :	0
CWA Current Compliance Status :	No Violation Identified
CWA Current SNC Flag :	N
CWA 13 Quarters Compliance Status :	
CWA 13 Quarters Effluent Exceedances:	N/R
CWA Three-Year QNCR Codes :	N/R
DFR URL :	Click here for hyperlink provided by the agency.
Facility SIC :	3449
Facility NAICS :	332312 - Fabricated Structural Metal Manufacturing
Facility Last Inspection EPA Date :	N/R
Facility Last Inspection State Date :	N/R
Facility Last Formal Act EPA Date :	N/R
Facility Last Formal Act State Date :	N/R
Facility Last Informal Act EPA Date :	N/R
Facility Last Informal Act State Date:	N/R
Facility Federal Agency :	N/R
TRI Reporter :	N/R
Facility Imp Water Flag :	Y
Current SNC Flag :	N

Map Id: J47
 Direction: NNW
 Distance: 0.803 mi., 4240 ft.
 Elevation: 993 ft.
 Relative: Higher

Site Name : WADCO INDUSTRIES INC | MCMASTER-CARR SUPPLY COMPANY
 2625 S WILLOW AVE | 2625 SOUTH WILLOW AVENUE
 BLOOMINGTON | Bloomington, CA 92316

Database(s) : [CALEPA SITES - CA, CIWQS - CA, ECHO, FRS, HAZNET - CA, HWG - CA, ICIS, INACTIVE PCS, NPDES - CA, PCS FACILITY, PRP-CORP, RCRA_SQG, RFR - CA] **(cont.)**

EnviroSite ID: 655723
 EPA ID: N/R

ECHO **(cont.)**

Indian County Flag : N
 Federal Flag : N/R
 US Mexico Border Flag : N
 Chesapeake Bay Flag : N/R
 AIR Flag : N
 NPDES Flag : Y
 SDWIS Flag : N
 RCRA Flag : Y
 TRI Flag : N
 GHG Flag : N
 Major Flag : N/R
 Active Flag : Y
 NAA Flag : Y
 Latitude : 34.05316
 Longitude : -117.37458
 Last Date in Agency List : 2021-04-16

Last Inspection Date : N/R
 Registry ID : 110012192126
 FIPS Code : 06071
 EPA Region : 09
 Inspection Count : 0
 Last Inspection Days : N/R
 Informal Count : 0
 Last Informal Action Date : N/R
 Formal Action Count : 0
 Last Formal Action Date : N/R
 Total Penalties : 0
 Penalty Count : N/R
 Last Penalty Date : N/R
 Last Penalty Amount : N/R
 QTRS IN NC : 0
 Programs IN SNC : 0
 Current Compliance Status : No Violation Identified
 Three-Year Compliance Status :
 Collection Method : ADDRESS MATCHING-HOUSE NUMBER
 Reference Point : CENTER OF A FACILITY OR STATION
 Accuracy Meters : 30

Derived Tribes : San Manuel Band of Mission Indians, California - 10.6 mile(s), San Manuel Band of Mission Indians, California - 10.6 mile(s)

Derived HUC : 18070203
 Derived WBD : 180702030804
 Derived STCTY FIPS : 06071
 Derived Zip : 92316
 Derived CD113 : 35
 Derived CB2010 : 060710040032000
 MYRTK Universe : NNN
 NPDES IDs : CAZ437032

Map Id: J47
 Direction: NNW
 Distance: 0.803 mi., 4240 ft.
 Elevation: 993 ft.
 Relative: Higher

Site Name : WADCO INDUSTRIES INC | MCMASTER-CARR SUPPLY COMPANY
 2625 S WILLOW AVE | 2625 SOUTH WILLOW AVENUE
 BLOOMINGTON | Bloomington, CA 92316

Database(s) : [CALEPA SITES - CA, CIWQS - CA, ECHO, FRS, HAZNET - CA, HWG - CA, ICIS, INACTIVE PCS, NPDES - CA, PCS FACILITY, PRP-CORP, RCRA_SQG, RFR - CA] **(cont.)**

EnviroSite ID: 655723
 EPA ID: N/R

ECHO **(cont.)**

CWA Permit Types :	Minor
CWA Compliance Tracking :	On
CWA NAICS :	N/R
CWA SICS :	3449
CWA Inspection Count :	N/R
CWA Last Inspection Days :	N/R
CWA Informal Count :	N/R
CWA Formal Action Count :	N/R
CWA Last Formal Action Date :	N/R
CWA Penalties :	N/R
CWA Last Penalty Date :	N/R
CWA Last Penalty Amount :	N/R
CWA Quarters IN NC :	0
CWA Current Compliance Status :	No Violation Identified
CWA Current SNC Flag :	N
CWA 13 Quarters Compliance Status :	_____
CWA 13 Quarters Effluent Exceedances:	N/R
CWA Three-Year QNCR Codes :	N/R
DFR URL :	Click here for hyperlink provided by the agency.
Facility SIC :	3449
Facility NAICS :	332312 - Fabricated Structural Metal Manufacturing
Facility Last Inspection EPA Date :	N/R
Facility Last Inspection State Date :	N/R
Facility Last Formal Act EPA Date :	N/R
Facility Last Formal Act State Date :	N/R
Facility Last Informal Act EPA Date :	N/R
Facility Last Informal Act State Date:	N/R
Facility Federal Agency :	N/R
TRI Reporter :	N/R
Facility Imp Water Flag :	Y
Current SNC Flag :	N
Indian County Flag :	N
Federal Flag :	N/R
US Mexico Border Flag :	N
Chesapeake Bay Flag :	N/R
AIR Flag :	N
NPDES Flag :	Y
SDWIS Flag :	N
RCRA Flag :	Y
TRI Flag :	N
GHG Flag :	N
Major Flag :	N/R
Active Flag :	Y
NAA Flag :	Y
Latitude :	34.05316
Longitude :	-117.37458
Last Date in Agency List :	2020-12-31

FRS

Facility Name : WADCO INDUSTRIES INC
 Facility Address : 2625 S WILLOW AVE, BLOOMINGTON, CA 92316

Map Id: J47
 Direction: NNW
 Distance: 0.803 mi., 4240 ft.
 Elevation: 993 ft.
 Relative: Higher

Site Name : WADCO INDUSTRIES INC | MCMASTER-CARR SUPPLY COMPANY
 2625 S WILLOW AVE | 2625 SOUTH WILLOW AVENUE
 BLOOMINGTON | Bloomington, CA 92316

Database(s) : [CALEPA SITES - CA, CIWQS - CA, ECHO, FRS, HAZNET - CA, HWG - CA, ICIS, INACTIVE PCS, NPDES - CA, PCS FACILITY, PRP-CORP, RCRA_SQG, RFR - CA] **(cont.)**

EnviroSite ID: 655723
EPA ID: N/R

FRS **(cont.)**

County : SAN BERNARDINO

Site Details

Registry ID : 110012192126
 FRS Facility URL : [Click here for hyperlink provided by the agency.](#)
 Last Date in Agency List : 2021-05-03

Source Description

Source Description : The Emission Inventory System (EIS) maintains an inventory of large stationary sources and voluntarily-reported smaller sources of air point pollution emitters. It contains information about facility sites and their physical location, emission units, emission processes, release points, control approaches, and regulations. Facility inventory data are kept separate from the emissions data and have stable identifiers to improve continuity from year to year and to help identify duplicate or missing facilities.

HWTS-DATAMART provides California with information on hazardous waste shipments for generators, transporters, and treatment, storage, and disposal facilities.

The NPDES module of the Compliance Information System (ICIS) tracks surface water permits issued under the Clean Water Act. Under NPDES, all facilities that discharge pollutants from any point source into waters of the United States are required to obtain a permit. The permit will likely contain limits on what can be discharged, impose monitoring and reporting requirements, and include other provisions to ensure that the discharge does not adversely affect water quality.

Source Description :

The California Environmental Protection Agency (CalEPA) has recently implemented a new data warehouse system (nSite). This data warehouse combines and merges facility and site information from five different systems managed within CalEPA. The five systems are: California Environmental Reporting System (CERS), EnviroStor, GeoTracker, California Integrated Water Quality System (CIWQS), and Toxic Release Inventory (TRI).

Source Description :

RCRAInfo is EPA's comprehensive information system that supports the Resource Conservation and Recovery Act (RCRA) of 1976 and the Hazardous and Solid Waste Amendments (HSWA) of 1984 through the tracking of events and activities related to facilities that generate, transport, and treat, store, or dispose of hazardous waste. RCRAInfo allows RCRA program staff to track the notification, permit, compliance, and corrective action activities required under RCRA. RCRAInfo also supports generation of the National Hazardous Waste Biennial Report. All generators and treatment, storage, and disposal facilities who handle hazardous waste are required to report to the EPA Administrator at least once every two years to support creation of the Biennial Report.

Map Id: J47
 Direction: NNW
 Distance: 0.803 mi., 4240 ft.
 Elevation: 993 ft.
 Relative: Higher

Site Name : WADCO INDUSTRIES INC | MCMaster-CARR SUPPLY COMPANY
 2625 S WILLOW AVE | 2625 SOUTH WILLOW AVENUE
 BLOOMINGTON | Bloomington, CA 92316

Database(s) : [CALEPA SITES - CA, CIWQS - CA, ECHO, FRS, HAZNET - CA, HWG - CA, ICIS, INACTIVE PCS, NPDES - CA, PCS FACILITY, PRP-CORP, RCRA_SQG, RFR - CA] **(cont.)**

EnviroSite ID: 655723
EPA ID: N/R

FRS (cont.)

FRS Environmental Interest
 Source and System ID : CA-ENVIROVIEW - 84033
 EIS - 15868711
 HWTS-DATAMART - CAR000092320
 ICIS - CAZ437032
 RCRAINFO - CAR000092320

HAZNET - CA

Facility Name : MCMaster-CARR SUPPLY COMPANY
 Facility Address : 2625 S WILLOW AVE, BLOOMINGTON, CA 92316
 County : SAN BERNARDINO

Site Details

Generator EPA ID : CAC002784529
 Active : Inactive
 Category : STATE
 Facility Types : N/R
 Type : TEMPORARY
 Contact Name : N/R
 Contact Phone : N/R
 Facility Mailing Address : 9630 NORWALK BLVD, SANTA FE SPRINGS, CA 90670
 Latitude : 34.05345968
 Longitude : -117.37452582
 Agency Hyperlink : [Click here for hyperlink provided by the agency.](#)
 Last Date in Agency List : 2021-07-08

Waste Generator Details

State Waste : 2014: 551 - Laboratory waste chemicals, 0.005 tons to CAD028409019

Facility Name : WADCO INDUSTRIES INC
 Facility Address : 2625 S WILLOW AVE, BLOOMINGTON, CA 92316
 County : SAN BERNARDINO

Site Details

Generator EPA ID : CAL000195039
 Active : Inactive
 Category : STATE
 Facility Types : N/R
 Type : PERMANENT
 Contact Name : N/R
 Contact Phone : N/R
 Facility Mailing Address : 2625 S WILLOW AVE, BLOOMINGTON, CA 923160000
 Latitude : 34.05345968

Map Id: J47
 Direction: NNW
 Distance: 0.803 mi., 4240 ft.
 Elevation: 993 ft.
 Relative: Higher

Site Name : WADCO INDUSTRIES INC | MCMASTER-CARR SUPPLY COMPANY
 2625 S WILLOW AVE | 2625 SOUTH WILLOW AVENUE
 BLOOMINGTON | Bloomington, CA 92316

Database(s) : [CALEPA SITES - CA, CIWQS - CA, ECHO, FRS, HAZNET - CA, HWG - CA, ICIS, INACTIVE PCS, NPDES - CA, PCS FACILITY, PRP-CORP, RCRA_SQG, RFR - CA] **(cont.)**

Envirosite ID: 655723
 EPA ID: N/R

HAZNET - CA **(cont.)**

Longitude : -117.37452582
 Agency Hyperlink : [Click here for hyperlink provided by the agency.](#)
 Last Date in Agency List : 2021-07-08

Generator EPA ID : CAR000092320
 Active : Active
 Category : FEDERAL
 Facility Types : N/R
 Type : PERMANENT
 Contact Name : N/R
 Contact Phone : N/R
 Facility Mailing Address : 2625 S WILLOW AVE, BLOOMINGTON, CA 923163258
 Latitude : 34.05378600
 Longitude : -117.37344600
 Agency Hyperlink : [Click here for hyperlink provided by the agency.](#)
 Last Date in Agency List : 2021-07-08

Waste Generator Details
 State Waste :

2019: 352 - Other organic solids, 0.61000 tons to AZR000520304
 2018: 352 - Other organic solids, 0.67500 tons to AZR000520304
 2017: 352 - Other organic solids, 0.7325 tons to AZR000501510
 2016: 352 - Other organic solids, 0.66 tons to AZR000501510
 2016: 134 - Aqueous solution with total organic residues less than 10 percent, 0.231 tons to AZR000501510
 2015: 352 - Other organic solids, 0.125 tons to CAL000330453
 2015: 223 - Unspecified oil-containing waste, 0.4587 tons to CAD008302903
 2015: 352 - Other organic solids, 0.55 tons to CAD982444481
 2015: 181 - Other inorganic solid waste, 0.225 tons to AZR000515924
 2014: 352 - Other organic solids, 0.345 tons to CAD982444481
 2014: 134 - Aqueous solution with total organic residues less than 10 percent, 0.42 tons to AZR000501510
 2013: 352 - Other organic solids, 0.0975 tons to CAD982444481
 2012: 291 - Latex waste, 0.02085 tons to CAD982444481
 2012: 352 - Other organic solids, 0.2 tons to CAD982444481
 2012: 331 - Off-specification, aged or surplus organics, 0.0165 tons to CAD008252405
 2011: 352 - Other organic solids, 0.16 tons to CAD982444481
 2010: 352 - Other organic solids, 0.05 tons to CAD982444481
 2009: 352 - Other organic solids, 0.133 tons to CAD982444481
 2009: 352 - Other organic solids, 0.3125 tons to CAD982444481
 2008: 352 - Other organic solids, 1.05 tons to CAD982444481
 2007: 352 - Other organic solids, 0.16 tons to CAD982444481
 2007: 352 - Other organic solids, 0.25 tons to CAD982444481
 2006: 352 - Other organic solids, 0.25 tons to CAD982444481
 2006: 352 - Other organic solids, 0.14 tons to CAD982444481
 2005: 352 - Other organic solids, 1 tons to CAD982444481
 2005: 352 - Other organic solids, 0.34 tons to CAD982444481

Map Id: J47
 Direction: NNW
 Distance: 0.803 mi., 4240 ft.
 Elevation: 993 ft.
 Relative: Higher

Site Name : WADCO INDUSTRIES INC | MCMASTER-CARR SUPPLY COMPANY
 2625 S WILLOW AVE | 2625 SOUTH WILLOW AVENUE
 BLOOMINGTON | Bloomington, CA 92316

Database(s) : [CALEPA SITES - CA, CIWQS - CA, ECHO, FRS, HAZNET - CA, HWG - CA, ICIS, INACTIVE PCS, NPDES - CA, PCS FACILITY, PRP-CORP, RCRA_SQG, RFR - CA] **(cont.)**

EnviroSite ID: 655723
 EPA ID: N/R

HAZNET - CA **(cont.)**

2004: 352 - Other organic solids, 0.6875 tons to CAD982444481
 2003: 352 - Other organic solids, 0.85 tons to CAD982444481
 2002: 352 - Other organic solids, 0.3 tons to CAD982444481
 2001: 352 - Other organic solids, 0.225 tons to CAD982444481

HWG - CA

Facility Name : MCMASTER-CARR SUPPLY COMPANY
 Facility Address : 2625 S WILLOW AVE, BLOOMINGTON, CA 92316
 County : SAN BERNARDINO

EPA ID : CAC002784529
 Status : Inactive
 Category : STATE
 Type : TEMPORARY
 Facility Type : N/R
 Mailing Address : 9630 NORWALK BLVD, SANTA FE SPRINGS, CA 90670
 Owner Name : MCMASTER-CARR SUPPLY COMPANY
 Owner Address : 9630 NORWALK BLVD, SANTA FE SPRINGS, CA 90670
 Operator Name : KENNY HOM
 Operator Address : 9630 NORWALK BLVD, SANTA FE SPRINGS, CA 90670
 Latitude : 34.05346
 Longitude : -117.374526

Facility Name : WADCO INDUSTRIES INC
 Facility Address : 2625 S WILLOW AVE, BLOOMINGTON, CA 92316
 County : SAN BERNARDINO

EPA ID : CAR000092320
 Status : Active
 Category : FEDERAL
 Type : PERMANENT
 Facility Type : N/R
 Mailing Address : 2625 S WILLOW AVE, BLOOMINGTON, CA 923163258
 Owner Name : WADCO INDUSTRIES INC
 Owner Address : 2625 S WILLOW AVE, BLOOMINGTON, CA 923163258
 Operator Name : ANGELA SCHEIBEL
 Operator Address : 2625 S WILLOW AVE, BLOOMINGTON, CA 92316
 Latitude : 34.053786
 Longitude : -117.373446

EPA ID : CAL000195039
 Status : Inactive
 Category : STATE
 Type : PERMANENT
 Facility Type : N/R
 Mailing Address : 2625 S WILLOW AVE, BLOOMINGTON, CA 923160000

Map Id: J47
 Direction: NNW
 Distance: 0.803 mi., 4240 ft.
 Elevation: 993 ft.
 Relative: Higher

Site Name : WADCO INDUSTRIES INC | MCMASTER-CARR SUPPLY COMPANY
 2625 S WILLOW AVE | 2625 SOUTH WILLOW AVENUE
 BLOOMINGTON | Bloomington, CA 92316

Database(s) : [CALEPA SITES - CA, CIWQS - CA, ECHO, FRS, HAZNET - CA, HWG - CA, ICIS, INACTIVE PCS, NPDES - CA, PCS FACILITY, PRP-CORP, RCRA_SQG, RFR - CA] **(cont.)**

Envirosite ID: 655723
 EPA ID: N/R

HWG - CA **(cont.)**

Owner Name : WADCO INDUSTRIES INC
 Owner Address : 2625 S WILLOW AVE, BLOOMINGTON, CA 923160000
 Operator Name : ANTHONY SALAZAR VP
 Operator Address : INACTIVE PER VQ01 - BMI, BLOOMINGTON, CA 923160000
 Latitude : 34.05346
 Longitude : -117.374526

ICIS

Facility Name : WADCO INDUSTRIES INC
 Facility Address : 2625 SOUTH WILLOW AVENUE, BLOOMINGTON, CA 92316

Site Details

NPDES ID : CAZ437032
 ICIS Facility Interest ID : 3600730010
 Facility UIN : 110012192126
 Facility Type Code : Privately Owned Facility
 Impaired Waters : 303(D) Listed
 Latitude : 34.05393
 Longitude : -117.37415
 Last Date in Agency List : 2021-05-17

Facility NAICS

NAICS Code : N/R
 NAICS Description : N/R

Facility SIC

SIC Code : 3449
 SIC Description : Miscellaneous Metal Work

INACTIVE PCS

Issue Date : 2015-07-01
 Original Issue Date : 2015-07-01
 Effective Date : 2015-07-01
 Expiration Date : 2020-06-30
 Retirement Date : N/R
 Termination Date : N/R
 Issuing Agency : CA Waterboards
 Agency Type : State
 Activity ID : 3601109382
 External Permit Number : CAZ437032
 Facility Type Indicator : NON-POTW
 Permit Type : General Permit Covered Facility-NPDES)
 Major Minor Status : N

Map Id: J47
 Direction: NNW
 Distance: 0.803 mi., 4240 ft.
 Elevation: 993 ft.
 Relative: Higher

Site Name : WADCO INDUSTRIES INC | MCMASTER-CARR SUPPLY COMPANY
 2625 S WILLOW AVE | 2625 SOUTH WILLOW AVENUE
 BLOOMINGTON | Bloomington, CA 92316

Database(s) : [CALEPA SITES - CA, CIWQS - CA, ECHO, FRS, HAZNET - CA, HWG - CA, ICIS, INACTIVE PCS, NPDES - CA, PCS FACILITY, PRP-CORP, RCRA_SQG, RFR - CA] **(cont.)**

Envirosite ID: 655723
 EPA ID: N/R

INACTIVE PCS **(cont.)**

Permit Status :	Expired
Total Design Flow Number :	N/R
Actual Average Flow Number :	N/R
State Water Body :	N/R
State Water Body Name :	N/R
Permit Name :	WADCO Industries Inc
Permit Comp Status :	Y
RNC Tracking :	Y
Master External Permit Number :	CAS000001
TMDL Interface :	N/R
EDMR Authorization :	N
Pretreatment Indicator :	N/R
Last Date in Agency List :	2021-06-11

NPDES - CA

Facility Name :	WADCO Industries Inc
Facility Address :	2625 South Willow Avenue, Bloomington, 92316
County :	San Bernardino

Effective Date :	2013-04-23
Adoption Date :	N/R
Expiration Date :	N/R
Termination Date :	N/R
Order Number :	97-03-DWQ
NPDES Number :	CAS000001
WDID :	8 36I024225
RM Status :	Active
Reg Meas ID :	437032
Reg Meas Type :	Enrollee
Program :	Industrial
Facility Place ID :	N/R
Region Code :	8
Discharger ID :	0
Discharger :	WADCO Industries Inc
Discharger Address :	2625 South Willow Avenue, Bloomington, California 92316
Last Date in Agency List :	2021-07-05

PCS FACILITY

Issue Date :	2015-07-01
Original Issue Date :	2015-07-01
Effective Date :	2015-07-01
Expiration Date :	2020-06-30
Retirement Date :	N/R
Termination Date :	N/R
Issuing Agency :	CA Waterboards
Agency Type :	State
Activity ID :	3601109382
External Permit Number :	CAZ437032

Map Id: J47
 Direction: NNW
 Distance: 0.803 mi., 4240 ft.
 Elevation: 993 ft.
 Relative: Higher

Site Name : WADCO INDUSTRIES INC | MCMASTER-CARR SUPPLY COMPANY
 2625 S WILLOW AVE | 2625 SOUTH WILLOW AVENUE
 BLOOMINGTON | Bloomington, CA 92316

Database(s) : [CALEPA SITES - CA, CIWQS - CA, ECHO, FRS, HAZNET - CA, HWG - CA, ICIS, INACTIVE PCS, NPDES - CA, PCS FACILITY, PRP-CORP, RCRA_SQG, RFR - CA] **(cont.)**

EnviroSite ID: 655723
 EPA ID: N/R

PCS FACILITY **(cont.)**

Facility Type Indicator :	NON-POTW
Permit Type :	General Permit Covered Facility-NPDES)
Major Minor Status :	N
Permit Status :	Effective
Total Design Flow Number :	N/R
Actual Average Flow Number :	N/R
State Water Body :	N/R
State Water Body Name :	N/R
Permit Name :	WADCO Industries Inc
Permit Comp Status :	Y
RNC Tracking :	Y
Master External Permit Number :	CAS000001
TMDL Interface :	N/R
EDMR Authorization :	N
Pretreatment Indicator :	N/R
Last Date in Agency List :	2020-02-11

PRP-CORP

Facility Name :	WADCO INDUSTRIES, INC.
Facility Address :	2625 S. Willow Avenue, BLOOMINGTON, CA 92316
Actual Date :	2015-05-08
Date Type :	SETTLEMENT DATE
EPA ID :	CAD020748125
Site Name :	CASMALIA RESOURCES
NPL Status Description :	Currently on the Final NPL
Non NPL Status Short Name :	N/R
Action Name :	ADM ORDR
Action Type Seq :	AC-16
Region Code :	09
Last Date in Agency List :	2021-07-06

RCRA_SQG

Facility Name :	WADCO INDUSTRIES INC
Facility Address :	2625 S WILLOW AVE, BLOOMINGTON, CA 92316
County :	SAN BERNARDINO
Date Form Received by Agency :	2001-02-23
EPA ID :	CAR000092320
Mailing Address :	2625 S WILLOW AVE, BLOOMINGTON, CA 92316
Contact :	RICHARD WARREN
Contact Address :	2625 S WILLOW AVE, BLOOMINGTON, CA 92316
Contact Country :	US
Contact Telephone :	909-350-2800
Contact Email :	N/R
EPA Region :	09
Land Type :	Private

Map Id: J47
 Direction: NNW
 Distance: 0.803 mi., 4240 ft.
 Elevation: 993 ft.
 Relative: Higher

Site Name : WADCO INDUSTRIES INC | MCMASTER-CARR SUPPLY COMPANY
 2625 S WILLOW AVE | 2625 SOUTH WILLOW AVENUE
 BLOOMINGTON | Bloomington, CA 92316

Database(s) : [CALEPA SITES - CA, CIWQS - CA, ECHO, FRS, HAZNET - CA, HWG - CA, ICIS, INACTIVE PCS, NPDES - CA, PCS FACILITY, PRP-CORP, RCRA_SQG, RFR - CA] **(cont.)**

EnviroSite ID: 655723
EPA ID: N/R

RCRA_SQG **(cont.)**

Source Type :	Notification
Classification :	Small Quantity Generator
Description :	Handlers that generate more than 100 and less than 1000 kilograms of hazardous waste during any calendar month and accumulate less than 6000 kg of hazardous waste at any time; or generate 100 kg or less of hazardous waste during any calendar month, and accumulate more than 1000 kg of hazardous waste at any time.
Last Date in Agency List :	2021-04-26

Owner/Operator Summary

Owner/Operator Name :	WADCO INDUSTRIES INC
Owner/Operator Address :	2625 S WILLOW AVE, BLOOMINGTON, CA 92316
Owner/Operator Country :	N/R
Owner/Operator Telephone :	909-350-2800
Owner/Operator Email :	N/R
Owner/Operator Fax :	N/R
Legal Status :	Private
Owner/Operator Type :	Owner
Owner/Operator Start Date :	N/R
Owner/Operator End Date :	N/R

Handler Activities Summary

U.S. Importer of Hazardous Waste :	N
Mixed Waste (Haz. and Radioactive) :	N
Recycler of Hazardous Waste :	N
Transporter of Hazardous Waste :	N
Treater, Storer or Disposer of HW :	N
Underground Injection Activity :	N
On-site Burner Exemption :	N
Furnace Exemption :	N
Used Oil Fuel Burner :	N
Used Oil Processor :	N
Used Oil Refiner :	N
Used Oil Fuel Marketer to Burner :	N
Used Oil Specification Marketer :	N
Used Oil Transfer Facility :	N
Used Oil Transporter :	N

Hazardous Waste Summary

Waste Code / Name :	D000 - DESCRIPTION
	D007 - CHROMIUM
	D008 - LEAD
	D039 - TETRACHLOROETHYLENE

Map Id: J47
 Direction: NNW
 Distance: 0.803 mi., 4240 ft.
 Elevation: 993 ft.
 Relative: Higher

Site Name : WADCO INDUSTRIES INC | MCMASTER-CARR SUPPLY COMPANY
 2625 S WILLOW AVE | 2625 SOUTH WILLOW AVENUE
 BLOOMINGTON | Bloomington, CA 92316

Database(s) : [CALEPA SITES - CA, CIWQS - CA, ECHO, FRS, HAZNET - CA, HWG - CA, ICIS, INACTIVE PCS, NPDES - CA, PCS FACILITY, PRP-CORP, RCRA_SQG, RFR - CA] **(cont.)**

Envirosite ID: 655723
 EPA ID: N/R

RCRA_SQG **(cont.)**

Notices of Violations Summary

Regulation Violated : N

RFR - CA

Facility Name : WADCO Industries Inc
 Facility Address : 2625 South Willow Avenue, Bloomington, CA 92316
 County : San Bernardino

Effective Date : 2013-04-23
 Adoption Date : N/R
 Termination Date : N/R
 Expiration/Review Date : N/R
 NPDES Number : CAS000001
 Order Number : 2014-0057-DWQ
 WDID : 8 36I024225
 SIC/NAICS : 3449
 Program : INDSTW
 Regulatory Measure Status : Active
 Regulatory Measure Type : Storm water industrial
 Place/Project Type : Industrial - Miscellaneous Structural Metal Work
 Region : 8
 Design Flow : N/R
 Major/Minor : N/R
 Complexity : N/R
 TTWQ : N/R
 Number of Enforcement Actions within Five Years: N/R
 Number of Violations within Five Years: N/R
 Agency : WADCO Industries Inc
 Agency Address : 2625 South Willow Avenue, Bloomington , CA 92316
 Latitude : 34.05393
 Longitude : -117.37415
 Last Date in Agency List : 2021-03-30

Map Id: 48
 Direction: SSW
 Distance: 0.816 mi., 4308 ft.
 Elevation: 947 ft.
 Relative: Higher

Site Name : Precise Distribution Inc | HOMEDICS, LLC
 | COMMERCIAL LOFT SERVICE
 12215 HOLLY ST
 RIVERSIDE | Riverside | CRESTMORE, CA
 92509

Database(s) : [CALEPA SITES - CA, CIWQS - CA, ECHO,
 FRS, HAZMAT_SAN BERNARDINO
 COUNTY - CA, HAZNET - CA, HIST CHMIRS
 - CA, HWG - CA, ICIS, INACTIVE PCS,
 NPDES - CA, PCS FACILITY, RFR - CA]

EnviroSite ID: 675119
 EPA ID: N/R

CALEPA SITES - CA

Facility Name : HoMedics, LLC
 Facility Address : 12215 HOLLY ST, RIVERSIDE, 92509

Site ID : 394843
 EI ID : 10626946
 EI Description : Chemical Storage Facilities
 Latitude : 34.032398
 Longitude : -117.370872
 Agency Hyperlink : [Click here for hyperlink provided by the agency.](#)
 Last Date in Agency List : 2021-04-29

Facility Name : PRECISE DISTRIBUTION
 Facility Address : 12215 HOLLY ST, RIVERSIDE, 92509

Site ID : 399858
 EI ID : 10119562
 EI Description : Chemical Storage Facilities
 Latitude : 34.031011
 Longitude : -117.373460
 Agency Hyperlink : [Click here for hyperlink provided by the agency.](#)
 Last Date in Agency List : 2021-04-29

Facility Name : Precise Distribution Inc
 Facility Address : 12215 HOLLY ST, RIVERSIDE, 92509

Site ID : 539863
 EI ID : 853441
 EI Description : Industrial Facility Storm Water
 Latitude : 34.032400
 Longitude : -117.370870
 Agency Hyperlink : [Click here for hyperlink provided by the agency.](#)
 Last Date in Agency List : 2021-04-29

CIWQS - CA

Facility Name : Precise Distribution Inc
 Facility Address : 12215 Holly Street, Riverside, CA 92509
 County : Riverside

Place ID : S815467
 Agency Name : Precise Distribution Inc
 Last Date in Agency List : 2021-06-15

Map Id: 48
 Direction: SSW
 Distance: 0.816 mi., 4308 ft.
 Elevation: 947 ft.
 Relative: Higher

Site Name : Precise Distribution Inc | HOMEDICS, LLC
 | COMMERCIAL LOFT SERVICE
 12215 HOLLY ST
 RIVERSIDE | Riverside | CRESTMORE, CA
 92509

Database(s) : [CALEPA SITES - CA, CIWQS - CA, ECHO,
 FRS, HAZMAT_SAN BERNARDINO
 COUNTY - CA, HAZNET - CA, HIST CHMIRS
 - CA, HWG - CA, ICIS, INACTIVE PCS,
 NPDES - CA, PCS FACILITY, RFR - CA]
(cont.)

Envirosite ID: 675119
 EPA ID: N/R

CIWQS - CA (cont.)

Facility Name : Precise Distribution Inc
 Facility Address : 12215 Holly St, Riverside, CA 92509
 County : San Bernardino

Place ID : S853441
 Agency Name : Precise Distribution Inc
 Last Date in Agency List : 2021-06-15

ECHO

Facility Name : PRECISE DISTRIBUTION
 Facility Address : 12215 HOLLY ST, RIVERSIDE, CA 92509
 County : SAN BERNARDINO COUNT

Last Inspection Date : N/R
 Registry ID : 110064927673
 FIPS Code : 06071
 EPA Region : 09
 Inspection Count : 0
 Last Inspection Days : N/R
 Informal Count : 0
 Last Informal Action Date : N/R
 Formal Action Count : 0
 Last Formal Action Date : N/R
 Total Penalties : 0
 Penalty Count : N/R
 Last Penalty Date : N/R
 Last Penalty Amount : N/R
 QTRS IN NC : 0
 Programs IN SNC : 0
 Current Compliance Status : No Violation Identified
 Three-Year Compliance Status :
 Collection Method : N/R
 Reference Point : N/R
 Accuracy Meters : N/R

Derived Tribes : San Manuel Band of Mission Indians, California - 11.4 mile(s), San
 Manuel Band of Mission Indians, California - 11.4 mile(s)

Derived HUC : 18070203
 Derived WBD : 180702030804
 Derived STCTY FIPS : 06071
 Derived Zip : 92509
 Derived CD113 : 35
 Derived CB2010 : 060710040042092
 MYRTK Universe : NNN
 NPDES IDs : CAZ483865

Map Id: 48
 Direction: SSW
 Distance: 0.816 mi., 4308 ft.
 Elevation: 947 ft.
 Relative: Higher

Site Name : Precise Distribution Inc | HOMEDICS, LLC
 | COMMERCIAL LOFT SERVICE
 12215 HOLLY ST
 RIVERSIDE | Riverside | CRESTMORE, CA
 92509

Database(s) : [CALEPA SITES - CA, CIWQS - CA, ECHO,
 FRS, HAZMAT_SAN BERNARDINO
 COUNTY - CA, HAZNET - CA, HIST CHMIRS
 - CA, HWG - CA, ICIS, INACTIVE PCS,
 NPDES - CA, PCS FACILITY, RFR - CA]
(cont.)

EnviroSite ID: 675119
 EPA ID: N/R

ECHO (cont.)

CWA Permit Types :	Minor
CWA Compliance Tracking :	On
CWA NAICS :	N/R
CWA SICS :	4225
CWA Inspection Count :	N/R
CWA Last Inspection Days :	N/R
CWA Informal Count :	N/R
CWA Formal Action Count :	N/R
CWA Last Formal Action Date :	N/R
CWA Penalties :	N/R
CWA Last Penalty Date :	N/R
CWA Last Penalty Amount :	N/R
CWA Quarters IN NC :	0
CWA Current Compliance Status :	No Violation Identified
CWA Current SNC Flag :	N
CWA 13 Quarters Compliance Status :	_____
CWA 13 Quarters Effluent Exceedances:	N/R
CWA Three-Year QNCR Codes :	N/R
DFR URL :	Click here for hyperlink provided by the agency.
Facility SIC :	4225
Facility NAICS :	N/R
Facility Last Inspection EPA Date :	N/R
Facility Last Inspection State Date :	N/R
Facility Last Formal Act EPA Date :	N/R
Facility Last Formal Act State Date :	N/R
Facility Last Informal Act EPA Date :	N/R
Facility Last Informal Act State Date:	N/R
Facility Federal Agency :	N/R
TRI Reporter :	N/R
Facility Imp Water Flag :	Y
Current SNC Flag :	N
Indian County Flag :	N
Federal Flag :	N/R
US Mexico Border Flag :	N
Chesapeake Bay Flag :	N/R
AIR Flag :	N
NPDES Flag :	Y
SDWIS Flag :	N
RCRA Flag :	N
TRI Flag :	N
GHG Flag :	N
Major Flag :	N/R
Active Flag :	Y
NAA Flag :	Y
Latitude :	34.0324
Longitude :	-117.37087
Last Date in Agency List :	2021-04-16

Map Id: 48
 Direction: SSW
 Distance: 0.816 mi., 4308 ft.
 Elevation: 947 ft.
 Relative: Higher

Site Name : Precise Distribution Inc | HOMEDICS, LLC
 | COMMERCIAL LOFT SERVICE
 12215 HOLLY ST
 RIVERSIDE | Riverside | CRESTMORE, CA
 92509

Database(s) : [CALEPA SITES - CA, CIWQS - CA, ECHO,
 FRS, HAZMAT_SAN BERNARDINO
 COUNTY - CA, HAZNET - CA, HIST CHMIRS
 - CA, HWG - CA, ICIS, INACTIVE PCS,
 NPDES - CA, PCS FACILITY, RFR - CA]
(cont.)

Envirosite ID: 675119
 EPA ID: N/R

FRS

Facility Name : HOMEDICSNA LLC
 Facility Address : 12215 HOLLY ST, RIVERSIDE, CA 92509
 County : SAN BERNARDINO COUNT

Site Details

Registry ID : 110065851448
 FRS Facility URL : [Click here for hyperlink provided by the agency.](#)
 Last Date in Agency List : 2021-05-03

Source Description

Source Description :

The California Environmental Protection Agency (CalEPA) has recently implemented a new data warehouse system (nSite). This data warehouse combines and merges facility and site information from five different systems managed within CalEPA. The five systems are: California Environmental Reporting System (CERS), EnviroStor, GeoTracker, California Integrated Water Quality System (CIWQS), and Toxic Release Inventory (TRI).

FRS Environmental Interest

Source and System ID : CA-ENVIROVIEW - 273086

Facility Name : PRECISE DISTRIBUTION
 Facility Address : 12215 HOLLY ST, RIVERSIDE, CA 92509
 County : SAN BERNARDINO COUNT

Site Details

Registry ID : 110064927673
 FRS Facility URL : [Click here for hyperlink provided by the agency.](#)
 Last Date in Agency List : 2021-05-03

Source Description

Source Description :

The California Environmental Protection Agency (CalEPA) has recently implemented a new data warehouse system (nSite). This data warehouse combines and merges facility and site information from five different systems managed within CalEPA. The five systems are: California Environmental Reporting System (CERS), EnviroStor, GeoTracker, California Integrated Water Quality System (CIWQS), and Toxic Release Inventory (TRI).

Map Id: 48
 Direction: SSW
 Distance: 0.816 mi., 4308 ft.
 Elevation: 947 ft.
 Relative: Higher

Site Name : Precise Distribution Inc | HOMEDICS, LLC
 | COMMERCIAL LOFT SERVICE
 12215 HOLLY ST
 RIVERSIDE | Riverside | CRESTMORE, CA
 92509

Database(s) : [CALEPA SITES - CA, CIWQS - CA, ECHO,
 FRS, HAZMAT_SAN BERNARDINO
 COUNTY - CA, HAZNET - CA, HIST CHMIRS
 - CA, HWG - CA, ICIS, INACTIVE PCS,
 NPDES - CA, PCS FACILITY, RFR - CA]
(cont.)

Envirosite ID: 675119
 EPA ID: N/R

FRS (cont.)

The NPDES module of the Compliance Information System (ICIS) tracks surface water permits issued under the Clean Water Act. Under NPDES, all facilities that discharge pollutants from any point source into waters of the United States are required to obtain a permit. The permit will likely contain limits on what can be discharged, impose monitoring and reporting requirements, and include other provisions to ensure that the discharge does not adversely affect water quality.

FRS Environmental Interest
 Source and System ID :

CA-ENVIROVIEW - 144665
 ICIS - CAZ483865

HAZMAT_SAN BERNARDINO COUNTY - CA

Facility Name : HoMedics, LLC
 Facility Address : 12215 Holly St, CRESTMORE, CA 92509

Expiration Date : 2020-04-30
 Facility ID : FA0016084
 Status : ACTIVE
 Permit ID : PT0034784
 PE : 4241
 Permit Description : HAZARDOUS MATERIALS 1-3 CHEMICALS SPECIAL
 Owner Information : HoMedics, LLC
 Mailing Contact Name : N/R
 Mailing Address 1 : 3000 Pontiac Trail, Commerce Twp, MI 48390
 Mailing Address 2 : N/R
 Last Date in Agency List : 2020-03-17

Facility Name : HoMedics, LLC
 Facility Address : 12215 Holly St, Riverside, CA 92509

Expiration Date : 2019-04-30
 Facility ID : FA0016084
 Status : ACTIVE
 Permit ID : PT0034784
 PE : 4241
 Permit Description : HAZARDOUS MATERIALS 1-3 CHEMICALS SPECIAL
 Owner Information : HoMedics, LLC
 Mailing Contact Name : N/R
 Mailing Address 1 : 3000 Pontiac Trail, Commerce Twp, MI 48390
 Mailing Address 2 : N/R
 Last Date in Agency List : 2018-08-06

Map Id: 48
 Direction: SSW
 Distance: 0.816 mi., 4308 ft.
 Elevation: 947 ft.
 Relative: Higher

EnviroSite ID: 675119
 EPA ID: N/R

Site Name : Precise Distribution Inc | HOMEDICS, LLC
 | COMMERCIAL LOFT SERVICE
 12215 HOLLY ST
 RIVERSIDE | Riverside | CRESTMORE, CA
 92509

Database(s) : [CALEPA SITES - CA, CIWQS - CA, ECHO,
 FRS, HAZMAT_SAN BERNARDINO
 COUNTY - CA, HAZNET - CA, HIST CHMIRS
 - CA, HWG - CA, ICIS, INACTIVE PCS,
 NPDES - CA, PCS FACILITY, RFR - CA]
(cont.)

HAZMAT_SAN BERNARDINO COUNTY - CA **(cont.)**

Facility Name : HOMEDICS, LLC
 Facility Address : 12215 HOLLY ST, CRESTMORE, CA 92509

Expiration Date : 2022-04-30
 Facility ID : FA0016084
 Status : ACTIVE
 Permit ID : PT0034784
 PE : 4241
 Permit Description : HAZARDOUS MATERIALS 1-3 CHEMICALS SPECIAL
 Owner Information : HoMedics, LLC
 Mailing Contact Name : N/R
 Mailing Address 1 : 3000 Pontiac Trail, Commerce Twp, MI 48390
 Mailing Address 2 : N/R
 Last Date in Agency List : 2021-06-19

Facility Name : PRECISE DISTRIBUTION
 Facility Address : 12215 Holly St, Riverside, CA 92509

Expiration Date : 2020-12-31
 Facility ID : FA0012951
 Status : ACTIVE
 Permit ID : PT0022654
 PE : 4241
 Permit Description : HAZARDOUS MATERIALS 1-3 CHEMICALS SPECIAL
 Owner Information : PRECISE DISTRIBUTION
 Mailing Contact Name : N/R
 Mailing Address 1 : 12215 HOLLY ST, RIVERSIDE, CA 92509
 Mailing Address 2 : N/R
 Last Date in Agency List : 2020-03-17

Expiration Date : 2015-12-31
 Facility ID : FA0012951
 Status : INACTIVE
 Permit ID : PT0022655
 PE : 4453
 Permit Description : SMALL QUANTITY GENERATOR
 Owner Information : PRECISE DISTRIBUTION
 Mailing Contact Name : N/R
 Mailing Address 1 : 12215 HOLLY ST, RIVERSIDE, CA 92509
 Mailing Address 2 : N/R
 Last Date in Agency List : 2020-03-17

Facility Name : PRECISE DISTRIBUTION
 Facility Address : 12215 HOLLY ST, RIVERSIDE, CA 92509

Map Id: 48
 Direction: SSW
 Distance: 0.816 mi., 4308 ft.
 Elevation: 947 ft.
 Relative: Higher

Site Name : Precise Distribution Inc | HOMEDICS, LLC
 | COMMERCIAL LOFT SERVICE
 12215 HOLLY ST
 RIVERSIDE | Riverside | CRESTMORE, CA
 92509

Database(s) : [CALEPA SITES - CA, CIWQS - CA, ECHO,
 FRS, HAZMAT_SAN BERNARDINO
 COUNTY - CA, HAZNET - CA, HIST CHMIRS
 - CA, HWG - CA, ICIS, INACTIVE PCS,
 NPDES - CA, PCS FACILITY, RFR - CA]
(cont.)

Envirosite ID: 675119
 EPA ID: N/R

HAZMAT_SAN BERNARDINO COUNTY - CA **(cont.)**

Expiration Date : 2015-12-31
 Facility ID : FA0012951
 Status : INACTIVE
 Permit ID : PT0022655
 PE : 4453
 Permit Description : SMALL QUANTITY GENERATOR
 Owner Information : PRECISE DISTRIBUTION
 Mailing Contact Name : N/R
 Mailing Address 1 : 12215 HOLLY ST, RIVERSIDE, CA 92509
 Mailing Address 2 : N/R
 Last Date in Agency List : 2021-06-19

Expiration Date : 2021-12-31
 Facility ID : FA0012951
 Status : ACTIVE
 Permit ID : PT0022654
 PE : 4241
 Permit Description : HAZARDOUS MATERIALS 1-3 CHEMICALS SPECIAL
 Owner Information : PRECISE DISTRIBUTION
 Mailing Contact Name : N/R
 Mailing Address 1 : 12215 HOLLY ST, RIVERSIDE, CA 92509
 Mailing Address 2 : N/R
 Last Date in Agency List : 2021-06-19

HAZNET - CA

Facility Name : COMMERCIAL LOFT SERVICE
 Facility Address : 12215 HOLLY ST, RIVERSIDE, CA 92509
 County : RIVERSIDE

Site Details

Generator EPA ID : CAL000348506
 Active : Inactive
 Category : STATE
 Facility Types : N/R
 Type : PERMANENT
 Contact Name : N/R
 Contact Phone : N/R
 Facility Mailing Address : 8511 RED MESA DR, RIVERSIDE, CA 925093256
 Latitude : 34.03234800
 Longitude : -117.37080900
 Agency Hyperlink : [Click here for hyperlink provided by the agency.](#)
 Last Date in Agency List : 2021-07-08

Map Id: 48
Direction: SSW
Distance: 0.816 mi., 4308 ft.
Elevation: 947 ft.
Relative: Higher

Site Name : Precise Distribution Inc | HOMEDICS, LLC
| COMMERCIAL LOFT SERVICE
12215 HOLLY ST
RIVERSIDE | Riverside | CRESTMORE, CA
92509

Database(s) : [CALEPA SITES - CA, CIWQS - CA, ECHO,
FRS, HAZMAT_SAN BERNARDINO
COUNTY - CA, HAZNET - CA, HIST CHMIRS
- CA, HWG - CA, ICIS, INACTIVE PCS,
NPDES - CA, PCS FACILITY, RFR - CA]
(cont.)

Envirosite ID: 675119
EPA ID: N/R

HAZNET - CA (cont.)

Waste Generator Details State Waste :

2011: 221 - Waste oil and mixed oil, 0.874 tons to CAD982444481
2010: 134 - Aqueous solution with total organic residues less than 10 percent, 0.126 tons to CAD982444481
2010: 221 - Waste oil and mixed oil, 1.102 tons to CAD982444481

HIST CHMIRS - CA

Facility Address : County :

12215 Holly St., Riverside
Riverside County

Notified Date : Control Number : Substance 1 : Quantity 1 : Measure 1 : Type 1 : Pipeline 1 : Vessel 1 (300 Tons) : Substance 2 : Quantity 2 : Measure 2 : Type 2 : Pipeline 2 : Vessel 2 (300 Tons) : Substance 3 : Quantity 3 : Measure 3 : Type 3 : Pipeline 3 : Vessel 3 (300 Tons) : Description : Contained : Water? : Water Way : Incident Date : Time : Spill Site : Site : Cause : Other Causes : Injuries (Y/N) : Injuries Number : Fatal (Y/N) : Fatal Number : Evacs (Y/N) : Evacs Number : Cleanup :

2011-02-14 19:20:00
11-0895
Motor Oil
15
Gal(s)
PETROLEUM
N/R
No
N/R
N/R
N/R
N/R
N/R
No
N/R
N/R
N/R
N/R
No
N/R
N/R
N/R
N/R
The caller is reporting motor oil leaked from a tractor on to the road.
Yes
No
N/R
2011-02-14
1839
Road
N/R
Mechanical
N/R
No
N/R
No
N/R
No
N/R
Contractor

Map Id: 48
 Direction: SSW
 Distance: 0.816 mi., 4308 ft.
 Elevation: 947 ft.
 Relative: Higher

Envirosite ID: 675119
 EPA ID: N/R

Site Name : Precise Distribution Inc | HOMEDICS, LLC
 | COMMERCIAL LOFT SERVICE
 12215 HOLLY ST
 RIVERSIDE | Riverside | CRESTMORE, CA
 92509

Database(s) : [CALEPA SITES - CA, CIWQS - CA, ECHO,
 FRS, HAZMAT_SAN BERNARDINO
 COUNTY - CA, HAZNET - CA, HIST CHMIRS
 - CA, HWG - CA, ICIS, INACTIVE PCS,
 NPDES - CA, PCS FACILITY, RFR - CA]
(cont.)

HIST CHMIRS - CA (cont.)

Admin Agency : Riverside City Fire Department

HWG - CA

Facility Name : COMMERCIAL LOFT SERVICE
 Facility Address : 12215 HOLLY ST, RIVERSIDE, CA 92509
 County : RIVERSIDE

EPA ID : CAL000348506
 Status : Inactive
 Category : STATE
 Type : PERMANENT
 Facility Type : N/R
 Mailing Address : 8511 RED MESA DR, RIVERSIDE, CA 925093256
 Owner Name : RICHARD MARTINEZ
 Owner Address : 8511 RED MESA DR, RIVERSIDE, CA 925090000
 Operator Name : RICHARD MARTINEZ
 Operator Address : 8511 RED MESA DR, RIVERSIDE, CA 925093256
 Latitude : 34.032348
 Longitude : -117.370809

ICIS

Facility Name : PRECISE DISTRIBUTION INC
 Facility Address : 12215 HOLLY ST, RIVERSIDE, CA 92509

Site Details

NPDES ID : CAZ483865
 ICIS Facility Interest ID : 3600736256
 Facility UIN : 110064927673
 Facility Type Code : Privately Owned Facility
 Impaired Waters : 303(D) Listed
 Latitude : 34.0324
 Longitude : -117.37087
 Last Date in Agency List : 2021-05-17

Facility NAICS

NAICS Code : N/R
 NAICS Description : N/R

Map Id: 48
 Direction: SSW
 Distance: 0.816 mi., 4308 ft.
 Elevation: 947 ft.
 Relative: Higher

Site Name : Precise Distribution Inc | HOMEDICS, LLC
 | COMMERCIAL LOFT SERVICE
 12215 HOLLY ST
 RIVERSIDE | Riverside | CRESTMORE, CA
 92509

Database(s) : [CALEPA SITES - CA, CIWQS - CA, ECHO,
 FRS, HAZMAT_SAN BERNARDINO
 COUNTY - CA, HAZNET - CA, HIST CHMIRS
 - CA, HWG - CA, ICIS, INACTIVE PCS,
 NPDES - CA, PCS FACILITY, RFR - CA]
(cont.)

Envirosite ID: 675119
 EPA ID: N/R

ICIS (cont.)

Facility SIC
 SIC Code : 4225
 SIC Description : General Warehousing And Storage

INACTIVE PCS

Issue Date : 2017-02-27
 Original Issue Date : 2017-02-27
 Effective Date : 2017-02-27
 Expiration Date : 2020-06-30
 Retirement Date : N/R
 Termination Date : N/R
 Issuing Agency : CA Waterboards
 Agency Type : State
 Activity ID : 3601115631
 External Permit Number : CAZ483865
 Facility Type Indicator : NON-POTW
 Permit Type : General Permit Covered Facility-NPDES)
 Major Minor Status : N
 Permit Status : Expired
 Total Design Flow Number : N/R
 Actual Average Flow Number : N/R
 State Water Body : N/R
 State Water Body Name : N/R
 Permit Name : Precise Distribution Inc
 Permit Comp Status : Y
 RNC Tracking : Y
 Master External Permit Number : CAS000001
 TMDL Interface : N/R
 EDMR Authorization : N
 Pretreatment Indicator : N/R
 Last Date in Agency List : 2021-06-11

NPDES - CA

Facility Name : Precise Distribution Inc
 Facility Address : 12215 Holly St, Riverside, 92509
 County : San Bernardino

Effective Date : 2017-02-27
 Adoption Date : N/R
 Expiration Date : N/R
 Termination Date : N/R
 Order Number : 97-03-DWQ
 NPDES Number : CAS000001
 WDID : 8 36NEC003018
 RM Status : Active
 Reg Meas ID : 483865

Map Id: 48
 Direction: SSW
 Distance: 0.816 mi., 4308 ft.
 Elevation: 947 ft.
 Relative: Higher

Site Name : Precise Distribution Inc | HOMEDICS, LLC
 | COMMERCIAL LOFT SERVICE
 12215 HOLLY ST
 RIVERSIDE | Riverside | CRESTMORE, CA
 92509

Database(s) : [CALEPA SITES - CA, CIWQS - CA, ECHO,
 FRS, HAZMAT_SAN BERNARDINO
 COUNTY - CA, HAZNET - CA, HIST CHMIRS
 - CA, HWG - CA, ICIS, INACTIVE PCS,
 NPDES - CA, PCS FACILITY, RFR - CA]
(cont.)

Envirosite ID: 675119
 EPA ID: N/R

NPDES - CA (cont.)

Reg Meas Type :	Enrollee
Program :	Industrial
Facility Place ID :	N/R
Region Code :	8
Discharger ID :	0
Discharger :	Precise Distribution Inc
Discharger Address :	12215 Holly St, Riverside, California 92509
Last Date in Agency List :	2021-07-05

PCS FACILITY

Issue Date :	2017-02-27
Original Issue Date :	2017-02-27
Effective Date :	2017-02-27
Expiration Date :	2020-06-30
Retirement Date :	N/R
Termination Date :	N/R
Issuing Agency :	CA Waterboards
Agency Type :	State
Activity ID :	3601115631
External Permit Number :	CAZ483865
Facility Type Indicator :	NON-POTW
Permit Type :	General Permit Covered Facility-NPDES)
Major Minor Status :	N
Permit Status :	Effective
Total Design Flow Number :	N/R
Actual Average Flow Number :	N/R
State Water Body :	N/R
State Water Body Name :	N/R
Permit Name :	Precise Distribution Inc
Permit Comp Status :	Y
RNC Tracking :	Y
Master External Permit Number :	CAS000001
TMDL Interface :	N/R
EDMR Authorization :	N
Pretreatment Indicator :	N/R
Last Date in Agency List :	2020-02-11

RFR - CA

Facility Name :	Precise Distribution Inc
Facility Address :	12215 Holly St, Riverside, CA 92509
County :	San Bernardino
Effective Date :	2017-02-27
Adoption Date :	N/R
Termination Date :	N/R
Expiration/Review Date :	N/R

Map Id: 48
 Direction: SSW
 Distance: 0.816 mi., 4308 ft.
 Elevation: 947 ft.
 Relative: Higher

Site Name : Precise Distribution Inc | HOMEDICS, LLC
 | COMMERCIAL LOFT SERVICE
 12215 HOLLY ST
 RIVERSIDE | Riverside | CRESTMORE, CA
 92509

Database(s) : [CALEPA SITES - CA, CIWQS - CA, ECHO,
 FRS, HAZMAT_SAN BERNARDINO
 COUNTY - CA, HAZNET - CA, HIST CHMIRS
 - CA, HWG - CA, ICIS, INACTIVE PCS,
 NPDES - CA, PCS FACILITY, RFR - CA]
(cont.)

Envirosite ID: 675119
EPA ID: N/R

RFR - CA (cont.)

NPDES Number :	CAS000001
Order Number :	2014-0057-DWQ
WDID :	8 36NEC003018
SIC/NAICS :	4225
Program :	INDSTW
Regulatory Measure Status :	Active
Regulatory Measure Type :	Storm water industrial
Place/Project Type :	Industrial - General Warehousing and Storage
Region :	8
Design Flow :	N/R
Major/Minor :	N/R
Complexity :	N/R
TTWQ :	N/R
Number of Enforcement Actions within Five Years:	N/R
Number of Violations within Five Years:	N/R
Agency :	Precise Distribution Inc
Agency Address :	12215 Holly St, Riverside, CA 92509
Latitude :	34.0324
Longitude :	-117.37087
Last Date in Agency List :	2021-03-30

Map Id: J49
 Direction: NNW
 Distance: 0.850 mi., 4489 ft.
 Elevation: 996 ft.
 Relative: Higher

Site Name : TRADITIONAL BAKING INC | SOUTH
 COAST BAKING LLC | MANUFACTURING
 2575 S WILLOW AVE | 2575 SOUTH
 WILLOW AVENUE
 BLOOMINGTON | Bloomington, CA 92316

Database(s) : [CALEPA SITES - CA, CIWQS - CA,
 DOCKET, ECHO, FRS, HAZMAT_SAN
 BERNARDINO COUNTY - CA, HAZNET -
 CA, HWG - CA, ICIS, INACTIVE PCS,
 NPDES - CA, PCS ENF, PCS FACILITY,
 RCRA_NONGEN, RFR - CA]

Envirosite ID: 371485
EPA ID: N/R

CALEPA SITES - CA

Facility Name :	South Coast Baking
Facility Address :	2575 S WILLOW AVE, BLOOMINGTON, 92316

Map Id: J49
 Direction: NNW
 Distance: 0.850 mi., 4489 ft.
 Elevation: 996 ft.
 Relative: Higher

Site Name : TRADITIONAL BAKING INC | SOUTH COAST BAKING LLC | MANUFACTURING 2575 S WILLOW AVE | 2575 SOUTH WILLOW AVENUE BLOOMINGTON | Bloomington, CA 92316

Database(s) : [CALEPA SITES - CA, CIWQS - CA, DOCKET, ECHO, FRS, HAZMAT_SAN BERNARDINO COUNTY - CA, HAZNET - CA, HWG - CA, ICIS, INACTIVE PCS, NPDES - CA, PCS ENF, PCS FACILITY, RCRA_NONGEN, RFR - CA] **(cont.)**

Envirosite ID: 371485
 EPA ID: N/R

CALEPA SITES - CA **(cont.)**

Site ID : 163133
 EI ID : 10045702
 EI Description : Chemical Storage Facilities
 Latitude : 34.054508
 Longitude : -117.373450
 Agency Hyperlink : [Click here for hyperlink provided by the agency.](#)
 Last Date in Agency List : 2021-04-29

Site ID : 163133
 EI ID : 10045702
 EI Description : Hazardous Waste Generator
 Latitude : 34.054508
 Longitude : -117.373450
 Agency Hyperlink : [Click here for hyperlink provided by the agency.](#)
 Last Date in Agency List : 2021-04-29

Facility Name : TRADITIONAL BAKING
 Facility Address : 2575 S WILLOW AVE, BLOOMINGTON, 92316

Site ID : 163133
 EI ID : 10045702
 EI Description : Chemical Storage Facilities
 Latitude : 34.054508
 Longitude : -117.373450
 Agency Hyperlink : [Click here for hyperlink provided by the agency.](#)
 Last Date in Agency List : 2020-12-29

Site ID : 163133
 EI ID : 10045702
 EI Description : Hazardous Waste Generator
 Latitude : 34.054508
 Longitude : -117.373450
 Agency Hyperlink : [Click here for hyperlink provided by the agency.](#)
 Last Date in Agency List : 2020-12-29

Facility Name : Traditional Baking, Inc.
 Facility Address : 2575 SOUTH WILLOW AVENUE, BLOOMINGTON, 92316

Site ID : 544996
 EI ID : 848892
 EI Description : Industrial Facility Storm Water
 Latitude : 34.054580
 Longitude : -117.373500

Map Id: J49
 Direction: NNW
 Distance: 0.850 mi., 4489 ft.
 Elevation: 996 ft.
 Relative: Higher

Site Name : TRADITIONAL BAKING INC | SOUTH COAST BAKING LLC | MANUFACTURING 2575 S WILLOW AVE | 2575 SOUTH WILLOW AVENUE BLOOMINGTON | Bloomington, CA 92316

Database(s) : [CALEPA SITES - CA, CIWQS - CA, DOCKET, ECHO, FRS, HAZMAT_SAN BERNARDINO COUNTY - CA, HAZNET - CA, HWG - CA, ICIS, INACTIVE PCS, NPDES - CA, PCS ENF, PCS FACILITY, RCRA_NONGEN, RFR - CA] **(cont.)**

EnviroSite ID: 371485
 EPA ID: N/R

CALEPA SITES - CA **(cont.)**

Agency Hyperlink : [Click here for hyperlink provided by the agency.](#)
 Last Date in Agency List : 2019-10-02

CIWQS - CA

Facility Name : Traditional Baking
 Facility Address : 2575 South Willow Avenue, Bloomington, CA 92316
 County : San Bernardino

Place ID : S848576
 Agency Name : Traditional Baking
 Last Date in Agency List : 2017-10-17

Facility Name : Traditional Baking Inc
 Facility Address : 2575 S Willow Ave, Bloomington, CA 92316
 County : San Bernardino

Place ID : S859651
 Agency Name : Traditional Baking
 Last Date in Agency List : 2021-06-15

Facility Name : Traditional Baking, Inc.
 Facility Address : 2575 South Willow Avenue, Bloomington, CA 92316
 County : San Bernardino

Place ID : S848892
 Agency Name : Manufacturing
 Last Date in Agency List : 2021-06-15

DOCKET

Facility Name : TRADITIONAL BAKING, INC.
 Facility Address : 2575 SOUTH WILLOW AVENUE, BLOOMINGTON, CA 92316

Standard Industrial Classification(SIC) Summary

Enforcement Action Name : TRADITIONAL BAKING, INC.
 Registry ID : 110070096795
 Primary SIC : 2052 - COOKIES AND CRACKERS
 Primary NAICS : N/R
 Last Date in Agency List : 2018-12-17

Map Id: J49
 Direction: NNW
 Distance: 0.850 mi., 4489 ft.
 Elevation: 996 ft.
 Relative: Higher

Site Name : TRADITIONAL BAKING INC | SOUTH COAST BAKING LLC | MANUFACTURING 2575 S WILLOW AVE | 2575 SOUTH WILLOW AVENUE BLOOMINGTON | Bloomington, CA 92316

Database(s) : [CALEPA SITES - CA, CIWQS - CA, DOCKET, ECHO, FRS, HAZMAT_SAN BERNARDINO COUNTY - CA, HAZNET - CA, HWG - CA, ICIS, INACTIVE PCS, NPDES - CA, PCS ENF, PCS FACILITY, RCRA_NONGEN, RFR - CA] **(cont.)**

EnviroSite ID: 371485
 EPA ID: N/R

DOCKET **(cont.)**

Enforcement Action Case Number : N/R
 Activity ID : N/R
 Final Order Iss/Final Order Enter Date: N/R
 Final Order Name : N/R

Settlement FRS ICIS Facility ID : N/R
 Final Order FRS Name : N/R

SEP Category : N/R
 SEP Description : N/R

Complaint Summary

Respondent/Defendant Name : N/R
 Named in Complaint : N/R
 Named in Final Order : N/R

Pollutant Summary

Pollutants (SRS) : N/R

Violation and Enforcement Action Summary

Court Docket Number : N/R

Complaint/Proposed Order Actual Date: N/R
 Final Order Issued Actual Date : N/R

Admin EA Closed Actual Date : 10/05/2017
 Enforcement Action Name : N/R
 Enforcement Action Resolution : N/R

Violation Type : N/R

Statute Code : CWA
 Law Section Code : OTHER
 Law Section Description : Violations not covered elsewhere

Map Id: J49
 Direction: NNW
 Distance: 0.850 mi., 4489 ft.
 Elevation: 996 ft.
 Relative: Higher

EnviroSite ID: 371485
 EPA ID: N/R

Site Name : TRADITIONAL BAKING INC | SOUTH COAST BAKING LLC | MANUFACTURING 2575 S WILLOW AVE | 2575 SOUTH WILLOW AVENUE BLOOMINGTON | Bloomington, CA 92316

Database(s) : [CALEPA SITES - CA, CIWQS - CA, DOCKET, ECHO, FRS, HAZMAT_SAN BERNARDINO COUNTY - CA, HAZNET - CA, HWG - CA, ICIS, INACTIVE PCS, NPDES - CA, PCS ENF, PCS FACILITY, RCRA_NONGEN, RFR - CA] **(cont.)**

DOCKET **(cont.)**

Violation Penalties and Compliance Summary

Compliance Action Cost :	N/R
EPA Penalty Assessed Amount :	N/R
Cost Recovery Required :	N/R
Cost of SEP :	N/R
Cost of Complying Actions :	N/R

ECHO

Facility Name :	MANUFACTURING
Facility Address :	2575 SOUTH WILLOW AVENUE, BLOOMINGTON, CA 92316
County :	N/R

Last Inspection Date :	N/R
Registry ID :	110070096795
FIPS Code :	06071
EPA Region :	09
Inspection Count :	0
Last Inspection Days :	N/R
Informal Count :	0
Last Informal Action Date :	N/R
Formal Action Count :	0
Last Formal Action Date :	N/R
Total Penalties :	0
Penalty Count :	0
Last Penalty Date :	N/R
Last Penalty Amount :	N/R
QTRS IN NC :	0
Programs IN SNC :	0
Current Compliance Status :	No Violation
Three-Year Compliance Status :	
Collection Method :	N/R
Reference Point :	N/R
Accuracy Meters :	17531

Derived Tribes :	San Manuel Band of Mission Indians, California - 10.5 mile(s), San Manuel Band of Mission Indians, California - 10.5 mile(s)
------------------	--

Derived HUC :	18070203
Derived WBD :	N/R
Derived STCTY FIPS :	06071
Derived Zip :	92316
Derived CD113 :	35
Derived CB2010 :	060710040032000
MYRTK Universe :	NNN
NPDES IDs :	CAZ476763
CWA Permit Types :	Minor
CWA Compliance Tracking :	On

Map Id: J49
 Direction: NNW
 Distance: 0.850 mi., 4489 ft.
 Elevation: 996 ft.
 Relative: Higher

EnviroSite ID: 371485
 EPA ID: N/R

Site Name : TRADITIONAL BAKING INC | SOUTH COAST BAKING LLC | MANUFACTURING
 2575 S WILLOW AVE | 2575 SOUTH WILLOW AVENUE
 BLOOMINGTON | Bloomington, CA 92316

Database(s) : [CALEPA SITES - CA, CIWQS - CA, DOCKET, ECHO, FRS, HAZMAT_SAN BERNARDINO COUNTY - CA, HAZNET - CA, HWG - CA, ICIS, INACTIVE PCS, NPDES - CA, PCS ENF, PCS FACILITY, RCRA_NONGEN, RFR - CA] **(cont.)**

ECHO (cont.)

CWA NAICS :	N/R
CWA SICs :	2052
CWA Inspection Count :	N/R
CWA Last Inspection Days :	N/R
CWA Informal Count :	N/R
CWA Formal Action Count :	N/R
CWA Last Formal Action Date :	N/R
CWA Penalties :	N/R
CWA Last Penalty Date :	N/R
CWA Last Penalty Amount :	N/R
CWA Quarters IN NC :	0
CWA Current Compliance Status :	No Violation
CWA Current SNC Flag :	N
CWA 13 Quarters Compliance Status :	_____
CWA 13 Quarters Effluent Exceedances:	N/R
CWA Three-Year QNCR Codes :	N/R
DFR URL :	Click here for hyperlink provided by the agency.
Facility SIC :	2052
Facility NAICS :	N/R
Facility Last Inspection EPA Date :	N/R
Facility Last Inspection State Date :	N/R
Facility Last Formal Act EPA Date :	N/R
Facility Last Formal Act State Date :	N/R
Facility Last Informal Act EPA Date :	N/R
Facility Last Informal Act State Date:	N/R
Facility Federal Agency :	N/R
TRI Reporter :	N/R
Facility Imp Water Flag :	N/R
Current SNC Flag :	N
Indian County Flag :	N
Federal Flag :	N/R
US Mexico Border Flag :	N
Chesapeake Bay Flag :	N/R
AIR Flag :	N
NPDES Flag :	Y
SDWIS Flag :	N
RCRA Flag :	N
TRI Flag :	N
GHG Flag :	N
Major Flag :	N/R
Active Flag :	Y
NAA Flag :	Y
Latitude :	34.05458
Longitude :	-117.3735
Last Date in Agency List :	2017-10-23

Facility Name : SOUTH COAST BAKING LLC
 Facility Address : 2575 S WILLOW AVE, BLOOMINGTON, CA 92316

Map Id: J49
 Direction: NNW
 Distance: 0.850 mi., 4489 ft.
 Elevation: 996 ft.
 Relative: Higher

Site Name : TRADITIONAL BAKING INC | SOUTH COAST BAKING LLC | MANUFACTURING 2575 S WILLOW AVE | 2575 SOUTH WILLOW AVENUE BLOOMINGTON | Bloomington, CA 92316

Database(s) : [CALEPA SITES - CA, CIWQS - CA, DOCKET, ECHO, FRS, HAZMAT_SAN BERNARDINO COUNTY - CA, HAZNET - CA, HWG - CA, ICIS, INACTIVE PCS, NPDES - CA, PCS ENF, PCS FACILITY, RCRA_NONGEN, RFR - CA] **(cont.)**

EnviroSite ID: 371485
 EPA ID: N/R

ECHO (cont.)

County :	SAN BERNARDINO
Last Inspection Date :	N/R
Registry ID :	N/R
FIPS Code :	N/R
EPA Region :	09
Inspection Count :	0
Last Inspection Days :	N/R
Informal Count :	0
Last Informal Action Date :	N/R
Formal Action Count :	0
Last Formal Action Date :	N/R
Total Penalties :	0
Penalty Count :	N/R
Last Penalty Date :	N/R
Last Penalty Amount :	N/R
QTRS IN NC :	0
Programs IN SNC :	0
Current Compliance Status :	No Violation Identified
Three-Year Compliance Status :	
Collection Method :	Zip Code Centroid
Reference Point :	N/R
Accuracy Meters :	10000
Derived Tribes :	N/R
Derived HUC :	N/R
Derived WBD :	N/R
Derived STCTY FIPS :	N/R
Derived Zip :	N/R
Derived CD113 :	N/R
Derived CB2010 :	N/R
MYRTK Universe :	NNN
NPDES IDs :	N/R
CWA Permit Types :	N/R
CWA Compliance Tracking :	N/R
CWA NAICS :	N/R
CWA SICS :	N/R
CWA Inspection Count :	N/R
CWA Last Inspection Days :	N/R
CWA Informal Count :	N/R
CWA Formal Action Count :	N/R
CWA Last Formal Action Date :	N/R
CWA Penalties :	N/R
CWA Last Penalty Date :	N/R
CWA Last Penalty Amount :	N/R
CWA Quarters IN NC :	N/R
CWA Current Compliance Status :	N/R
CWA Current SNC Flag :	N
CWA 13 Quarters Compliance Status :	N/R

Map Id: J49
 Direction: NNW
 Distance: 0.850 mi., 4489 ft.
 Elevation: 996 ft.
 Relative: Higher

Site Name : TRADITIONAL BAKING INC | SOUTH COAST BAKING LLC | MANUFACTURING 2575 S WILLOW AVE | 2575 SOUTH WILLOW AVENUE BLOOMINGTON | Bloomington, CA 92316

Database(s) : [CALEPA SITES - CA, CIWQS - CA, DOCKET, ECHO, FRS, HAZMAT_SAN BERNARDINO COUNTY - CA, HAZNET - CA, HWG - CA, ICIS, INACTIVE PCS, NPDES - CA, PCS ENF, PCS FACILITY, RCRA_NONGEN, RFR - CA] **(cont.)**

EnviroSite ID: 371485
 EPA ID: N/R

ECHO **(cont.)**

CWA 13 Quarters Effluent Exceedances:	N/R
CWA Three-Year QNCR Codes :	N/R
DFR URL :	Click here for hyperlink provided by the agency.
Facility SIC :	N/R
Facility NAICS :	311824 - Dry Pasta, Dough, and Flour Mixes Manufacturing from Purchased Flour
Facility Last Inspection EPA Date :	N/R
Facility Last Inspection State Date :	N/R
Facility Last Formal Act EPA Date :	N/R
Facility Last Formal Act State Date :	N/R
Facility Last Informal Act EPA Date :	N/R
Facility Last Informal Act State Date:	N/R
Facility Federal Agency :	N/R
TRI Reporter :	N/R
Facility Imp Water Flag :	N/R
Current SNC Flag :	N
Indian County Flag :	N
Federal Flag :	N/R
US Mexico Border Flag :	N/R
Chesapeake Bay Flag :	N/R
AIR Flag :	N
NPDES Flag :	N
SDWIS Flag :	N
RCRA Flag :	Y
TRI Flag :	N
GHG Flag :	N
Major Flag :	N/R
Active Flag :	N/R
NAA Flag :	N/R
Latitude :	34.058099
Longitude :	-117.39039
Last Date in Agency List :	2019-12-02
Last Inspection Date :	N/R
Registry ID :	110070676576
FIPS Code :	N/R
EPA Region :	09
Inspection Count :	0
Last Inspection Days :	N/R
Informal Count :	0
Last Informal Action Date :	N/R
Formal Action Count :	0
Last Formal Action Date :	N/R
Total Penalties :	0
Penalty Count :	N/R
Last Penalty Date :	N/R

Map Id: J49
 Direction: NNW
 Distance: 0.850 mi., 4489 ft.
 Elevation: 996 ft.
 Relative: Higher

Site Name : TRADITIONAL BAKING INC | SOUTH COAST BAKING LLC | MANUFACTURING 2575 S WILLOW AVE | 2575 SOUTH WILLOW AVENUE BLOOMINGTON | Bloomington, CA 92316

Database(s) : [CALEPA SITES - CA, CIWQS - CA, DOCKET, ECHO, FRS, HAZMAT_SAN BERNARDINO COUNTY - CA, HAZNET - CA, HWG - CA, ICIS, INACTIVE PCS, NPDES - CA, PCS ENF, PCS FACILITY, RCRA_NONGEN, RFR - CA] **(cont.)**

Envirosite ID: 371485
 EPA ID: N/R

ECHO (cont.)

Last Penalty Amount :	N/R
QTRS IN NC :	0
Programs IN SNC :	0
Current Compliance Status :	No Violation Identified
Three-Year Compliance Status :	
Collection Method :	Zip Code Centroid
Reference Point :	N/R
Accuracy Meters :	10000
Derived Tribes :	N/R
Derived HUC :	N/R
Derived WBD :	N/R
Derived STCTY FIPS :	N/R
Derived Zip :	N/R
Derived CD113 :	N/R
Derived CB2010 :	N/R
MYRTK Universe :	NNN
NPDES IDs :	N/R
CWA Permit Types :	N/R
CWA Compliance Tracking :	N/R
CWA NAICS :	N/R
CWA SICS :	N/R
CWA Inspection Count :	N/R
CWA Last Inspection Days :	N/R
CWA Informal Count :	N/R
CWA Formal Action Count :	N/R
CWA Last Formal Action Date :	N/R
CWA Penalties :	N/R
CWA Last Penalty Date :	N/R
CWA Last Penalty Amount :	N/R
CWA Quarters IN NC :	N/R
CWA Current Compliance Status :	N/R
CWA Current SNC Flag :	N
CWA 13 Quarters Compliance Status :	N/R
CWA 13 Quarters Effluent Exceedances:	N/R
CWA Three-Year QNCR Codes :	N/R
DFR URL :	Click here for hyperlink provided by the agency.
Facility SIC :	N/R
Facility NAICS :	311824 - Dry Pasta, Dough, and Flour Mixes Manufacturing from Purchased Flour
Facility Last Inspection EPA Date :	N/R
Facility Last Inspection State Date :	N/R
Facility Last Formal Act EPA Date :	N/R
Facility Last Formal Act State Date :	N/R
Facility Last Informal Act EPA Date :	N/R
Facility Last Informal Act State Date:	N/R
Facility Federal Agency :	N/R
TRI Reporter :	N/R

Map Id: J49
 Direction: NNW
 Distance: 0.850 mi., 4489 ft.
 Elevation: 996 ft.
 Relative: Higher

Site Name : TRADITIONAL BAKING INC | SOUTH COAST BAKING LLC | MANUFACTURING 2575 S WILLOW AVE | 2575 SOUTH WILLOW AVENUE BLOOMINGTON | Bloomington, CA 92316

Database(s) : [CALEPA SITES - CA, CIWQS - CA, DOCKET, ECHO, FRS, HAZMAT_SAN BERNARDINO COUNTY - CA, HAZNET - CA, HWG - CA, ICIS, INACTIVE PCS, NPDES - CA, PCS ENF, PCS FACILITY, RCRA_NONGEN, RFR - CA] **(cont.)**

EnviroSite ID: 371485
 EPA ID: N/R

ECHO **(cont.)**

Facility Imp Water Flag : N/R
 Current SNC Flag : N
 Indian County Flag : N
 Federal Flag : N/R
 US Mexico Border Flag : N/R
 Chesapeake Bay Flag : N/R
 AIR Flag : N
 NPDES Flag : N
 SDWIS Flag : N
 RCRA Flag : Y
 TRI Flag : N
 GHG Flag : N
 Major Flag : N/R
 Active Flag : N/R
 NAA Flag : N
 Latitude : 34.058099
 Longitude : -117.39039
 Last Date in Agency List : 2021-04-16

Facility Name : TRADITIONAL BAKING
 Facility Address : 2575 S WILLOW AVE, BLOOMINGTON, CA 92316
 County : SAN BERNARDINO COUNTY

Last Inspection Date : N/R
 Registry ID : 110066001249
 FIPS Code : 06071
 EPA Region : 09
 Inspection Count : 0
 Last Inspection Days : N/R
 Informal Count : 0
 Last Informal Action Date : N/R
 Formal Action Count : 0
 Last Formal Action Date : N/R
 Total Penalties : 0
 Penalty Count : N/R
 Last Penalty Date : N/R
 Last Penalty Amount : N/R
 QTRS IN NC : 7
 Programs IN SNC : 0
 Current Compliance Status : No Violation Identified
 Three-Year Compliance Status : VVVVVV____
 Collection Method : N/R
 Reference Point : N/R
 Accuracy Meters : N/R

Map Id: J49
 Direction: NNW
 Distance: 0.850 mi., 4489 ft.
 Elevation: 996 ft.
 Relative: Higher

Envirosite ID: 371485
 EPA ID: N/R

Site Name : TRADITIONAL BAKING INC | SOUTH COAST BAKING LLC | MANUFACTURING 2575 S WILLOW AVE | 2575 SOUTH WILLOW AVENUE BLOOMINGTON | Bloomington, CA 92316

Database(s) : [CALEPA SITES - CA, CIWQS - CA, DOCKET, ECHO, FRS, HAZMAT_SAN BERNARDINO COUNTY - CA, HAZNET - CA, HWG - CA, ICIS, INACTIVE PCS, NPDES - CA, PCS ENF, PCS FACILITY, RCRA_NONGEN, RFR - CA] **(cont.)**

ECHO (cont.)

Derived Tribes :	San Manuel Band of Mission Indians, California - 10.5 mile(s), San Manuel Band of Mission Indians, California - 10.5 mile(s)
Derived HUC :	18070203
Derived WBD :	180702030804
Derived STCTY FIPS :	06071
Derived Zip :	92316
Derived CD113 :	35
Derived CB2010 :	060710040032000
MYRTK Universe :	NNN
NPDES IDs :	CAZ476763
CWA Permit Types :	Minor
CWA Compliance Tracking :	Off
CWA NAICS :	N/R
CWA SICS :	2052
CWA Inspection Count :	N/R
CWA Last Inspection Days :	N/R
CWA Informal Count :	N/R
CWA Formal Action Count :	N/R
CWA Last Formal Action Date :	N/R
CWA Penalties :	N/R
CWA Last Penalty Date :	N/R
CWA Last Penalty Amount :	N/R
CWA Quarters IN NC :	8
CWA Current Compliance Status :	Terminated Permit
CWA Current SNC Flag :	N
CWA 13 Quarters Compliance Status :	VVVVVVVV
CWA 13 Quarters Effluent Exceedances:	N/R
CWA Three-Year QNCR Codes :	N/R
DFR URL :	Click here for hyperlink provided by the agency.
Facility SIC :	2052
Facility NAICS :	722213 - Snack and Nonalcoholic Beverage Bars
Facility Last Inspection EPA Date :	N/R
Facility Last Inspection State Date :	N/R
Facility Last Formal Act EPA Date :	N/R
Facility Last Formal Act State Date :	N/R
Facility Last Informal Act EPA Date :	N/R
Facility Last Informal Act State Date:	N/R
Facility Federal Agency :	N/R
TRI Reporter :	N/R
Facility Imp Water Flag :	Y
Current SNC Flag :	N
Indian County Flag :	N
Federal Flag :	N/R
US Mexico Border Flag :	N
Chesapeake Bay Flag :	N/R
AIR Flag :	N
NPDES Flag :	Y
SDWIS Flag :	N

Map Id: J49
 Direction: NNW
 Distance: 0.850 mi., 4489 ft.
 Elevation: 996 ft.
 Relative: Higher

Envirosite ID: 371485
 EPA ID: N/R

Site Name : TRADITIONAL BAKING INC | SOUTH COAST BAKING LLC | MANUFACTURING 2575 S WILLOW AVE | 2575 SOUTH WILLOW AVENUE BLOOMINGTON | Bloomington, CA 92316

Database(s) : [CALEPA SITES - CA, CIWQS - CA, DOCKET, ECHO, FRS, HAZMAT_SAN BERNARDINO COUNTY - CA, HAZNET - CA, HWG - CA, ICIS, INACTIVE PCS, NPDES - CA, PCS ENF, PCS FACILITY, RCRA_NONGEN, RFR - CA] **(cont.)**

ECHO (cont.)

RCRA Flag : Y
 TRI Flag : N
 GHG Flag : N
 Major Flag : N/R
 Active Flag : Y
 NAA Flag : Y
 Latitude : 34.0545
 Longitude : -117.37344
 Last Date in Agency List : 2021-04-16

Facility Name : TRADITIONAL BAKING, INC.
 Facility Address : 2575 SOUTH WILLOW AVENUE, BLOOMINGTON, CA 92316
 County : SAN BERNARDINO COUNTY

Last Inspection Date : N/R
 Registry ID : 110070096795
 FIPS Code : 06071
 EPA Region : 09
 Inspection Count : 0
 Last Inspection Days : N/R
 Informal Count : 0
 Last Informal Action Date : N/R
 Formal Action Count : 0
 Last Formal Action Date : N/R
 Total Penalties : 0
 Penalty Count : N/R
 Last Penalty Date : N/R
 Last Penalty Amount : N/R
 QTRS IN NC : 7
 Programs IN SNC : 0
 Current Compliance Status : Violation Identified
 Three-Year Compliance Status : ___VVVVVV
 Collection Method : N/R
 Reference Point : N/R
 Accuracy Meters : 17531

Derived Tribes : San Manuel Band of Mission Indians, California - 10.5 mile(s), San Manuel Band of Mission Indians, California - 10.5 mile(s)

Derived HUC : 18070203
 Derived WBD : 180702030804
 Derived STCTY FIPS : 06071
 Derived Zip : 92316
 Derived CD113 : 35
 Derived CB2010 : 060710040032000
 MYRTK Universe : NNN
 NPDES IDs : CAZ476763

Map Id: J49
 Direction: NNW
 Distance: 0.850 mi., 4489 ft.
 Elevation: 996 ft.
 Relative: Higher

Site Name : TRADITIONAL BAKING INC | SOUTH COAST BAKING LLC | MANUFACTURING 2575 S WILLOW AVE | 2575 SOUTH WILLOW AVENUE BLOOMINGTON | Bloomington, CA 92316

Database(s) : [CALEPA SITES - CA, CIWQS - CA, DOCKET, ECHO, FRS, HAZMAT_SAN BERNARDINO COUNTY - CA, HAZNET - CA, HWG - CA, ICIS, INACTIVE PCS, NPDES - CA, PCS ENF, PCS FACILITY, RCRA_NONGEN, RFR - CA] **(cont.)**

Envirosite ID: 371485
 EPA ID: N/R

ECHO **(cont.)**

CWA Permit Types :	Minor
CWA Compliance Tracking :	On
CWA NAICS :	N/R
CWA SICS :	2052
CWA Inspection Count :	N/R
CWA Last Inspection Days :	N/R
CWA Informal Count :	N/R
CWA Formal Action Count :	N/R
CWA Last Formal Action Date :	N/R
CWA Penalties :	N/R
CWA Last Penalty Date :	N/R
CWA Last Penalty Amount :	N/R
CWA Quarters IN NC :	7
CWA Current Compliance Status :	Violation Identified
CWA Current SNC Flag :	N
CWA 13 Quarters Compliance Status :	____ VVVVVV
CWA 13 Quarters Effluent Exceedances:	N/R
CWA Three-Year QNCR Codes :	N/R
DFR URL :	Click here for hyperlink provided by the agency.
Facility SIC :	2052
Facility NAICS :	N/R
Facility Last Inspection EPA Date :	N/R
Facility Last Inspection State Date :	N/R
Facility Last Formal Act EPA Date :	N/R
Facility Last Formal Act State Date :	N/R
Facility Last Informal Act EPA Date :	N/R
Facility Last Informal Act State Date:	N/R
Facility Federal Agency :	N/R
TRI Reporter :	N/R
Facility Imp Water Flag :	N/R
Current SNC Flag :	N
Indian County Flag :	N
Federal Flag :	N/R
US Mexico Border Flag :	N
Chesapeake Bay Flag :	N/R
AIR Flag :	N
NPDES Flag :	Y
SDWIS Flag :	N
RCRA Flag :	N
TRI Flag :	N
GHG Flag :	N
Major Flag :	N/R
Active Flag :	Y
NAA Flag :	Y
Latitude :	34.05458
Longitude :	-117.3735
Last Date in Agency List :	2019-07-15

Map Id: J49
 Direction: NNW
 Distance: 0.850 mi., 4489 ft.
 Elevation: 996 ft.
 Relative: Higher

Site Name : TRADITIONAL BAKING INC | SOUTH COAST BAKING LLC | MANUFACTURING
 2575 S WILLOW AVE | 2575 SOUTH WILLOW AVENUE
 BLOOMINGTON | Bloomington, CA 92316

Database(s) : [CALEPA SITES - CA, CIWQS - CA, DOCKET, ECHO, FRS, HAZMAT_SAN BERNARDINO COUNTY - CA, HAZNET - CA, HWG - CA, ICIS, INACTIVE PCS, NPDES - CA, PCS ENF, PCS FACILITY, RCRA_NONGEN, RFR - CA] **(cont.)**

EnviroSite ID: 371485
 EPA ID: N/R

FRS

Facility Name : MANUFACTURING
 Facility Address : 2575 SOUTH WILLOW AVENUE, BLOOMINGTON, CA 92316
 County : N/R

Site Details

Registry ID : 110070096795
 FRS Facility URL : [Click here for hyperlink provided by the agency.](#)
 Last Date in Agency List : 2017-12-07

Source Description

Source Description :

The NPDES module of the Compliance Information System (ICIS) tracks surface water permits issued under the Clean Water Act. Under NPDES, all facilities that discharge pollutants from any point source into waters of the United States are required to obtain a permit. The permit will likely contain limits on what can be discharged, impose monitoring and reporting requirements, and include other provisions to ensure that the discharge does not adversely affect water quality.

FRS Environmental Interest

Source and System ID : ICIS - CAZ476763

Facility Name : SOUTH COAST BAKING LLC
 Facility Address : 2575 S WILLOW AVE, BLOOMINGTON, CA 92316
 County : SAN BERNARDINO

Site Details

Registry ID : 110070676576
 FRS Facility URL : [Click here for hyperlink provided by the agency.](#)
 Last Date in Agency List : 2021-05-03

Source Description

Map Id: J49
 Direction: NNW
 Distance: 0.850 mi., 4489 ft.
 Elevation: 996 ft.
 Relative: Higher

Site Name : TRADITIONAL BAKING INC | SOUTH COAST BAKING LLC | MANUFACTURING 2575 S WILLOW AVE | 2575 SOUTH WILLOW AVENUE BLOOMINGTON | Bloomington, CA 92316

Database(s) : [CALEPA SITES - CA, CIWQS - CA, DOCKET, ECHO, FRS, HAZMAT_SAN BERNARDINO COUNTY - CA, HAZNET - CA, HWG - CA, ICIS, INACTIVE PCS, NPDES - CA, PCS ENF, PCS FACILITY, RCRA_NONGEN, RFR - CA] **(cont.)**

EnviroSite ID: 371485
 EPA ID: N/R

FRS **(cont.)**

Source Description :

RCRAInfo is EPA’s comprehensive information system that supports the Resource Conservation and Recovery Act (RCRA) of 1976 and the Hazardous and Solid Waste Amendments (HSWA) of 1984 through the tracking of events and activities related to facilities that generate, transport, and treat, store, or dispose of hazardous waste. RCRAInfo allows RCRA program staff to track the notification, permit, compliance, and corrective action activities required under RCRA. RCRAInfo also supports generation of the National Hazardous Waste Biennial Report. All generators and treatment, storage, and disposal facilities who handle hazardous waste are required to report to the EPA Administrator at least once every two years to support creation of the Biennial Report.

FRS Environmental Interest

Source and System ID :

RCRAINFO - CAL000450679

Facility Name :

TRADITIONAL BAKING

Facility Address :

2575 S WILLOW AVE, BLOOMINGTON, CA 92316

County :

SAN BERNARDINO COUNTY

Site Details

Registry ID :

110066001249

FRS Facility URL :

[Click here for hyperlink provided by the agency.](#)

Last Date in Agency List :

2021-05-03

Source Description

Source Description :

The California Environmental Protection Agency (CalEPA) has recently implemented a new data warehouse system (nSite). This data warehouse combines and merges facility and site information from five different systems managed within CalEPA. The five systems are: California Environmental Reporting System (CERS), EnviroStor, GeoTracker, California Integrated Water Quality System (CIWQS), and Toxic Release Inventory (TRI). The NPDES module of the Compliance Information System (ICIS) tracks surface water permits issued under the Clean Water Act. Under NPDES, all facilities that discharge pollutants from any point source into waters of the United States are required to obtain a permit. The permit will likely contain limits on what can be discharged, impose monitoring and reporting requirements, and include other provisions to ensure that the discharge does not adversely affect water quality. OSHA-OIS

Map Id: J49
 Direction: NNW
 Distance: 0.850 mi., 4489 ft.
 Elevation: 996 ft.
 Relative: Higher

Site Name : TRADITIONAL BAKING INC | SOUTH COAST BAKING LLC | MANUFACTURING
 2575 S WILLOW AVE | 2575 SOUTH WILLOW AVENUE
 BLOOMINGTON | Bloomington, CA 92316

Database(s) : [CALEPA SITES - CA, CIWQS - CA, DOCKET, ECHO, FRS, HAZMAT_SAN BERNARDINO COUNTY - CA, HAZNET - CA, HWG - CA, ICIS, INACTIVE PCS, NPDES - CA, PCS ENF, PCS FACILITY, RCRA_NONGEN, RFR - CA] **(cont.)**

EnviroSite ID: 371485
EPA ID: N/R

FRS (cont.)

Source Description :

RCRAInfo is EPA's comprehensive information system that supports the Resource Conservation and Recovery Act (RCRA) of 1976 and the Hazardous and Solid Waste Amendments (HSWA) of 1984 through the tracking of events and activities related to facilities that generate, transport, and treat, store, or dispose of hazardous waste. RCRAInfo allows RCRA program staff to track the notification, permit, compliance, and corrective action activities required under RCRA. RCRAInfo also supports generation of the National Hazardous Waste Biennial Report. All generators and treatment, storage, and disposal facilities who handle hazardous waste are required to report to the EPA Administrator at least once every two years to support creation of the Biennial Report.

FRS Environmental Interest

Source and System ID : CA-ENVIROVIEW - 163133
 ICIS - CAZ476763
 OSHA-OIS - 342800182
 RCRAINFO - CAL000305075

Facility Name : TRADITIONAL BAKING, INC.
 Facility Address : 2575 SOUTH WILLOW AVENUE, BLOOMINGTON, CA 92316
 County : SAN BERNARDINO COUNTY

Site Details

Registry ID : 110070096795
 FRS Facility URL : [Click here for hyperlink provided by the agency.](#)
 Last Date in Agency List : 2019-08-12

Source Description

Source Description : N/R

FRS Environmental Interest

Source and System ID : N/R - N/R

HAZMAT_SAN BERNARDINO COUNTY - CA

Facility Name : SOUTH COAST BAKING
 Facility Address : 2575 S WILLOW AVE, BLOOMINGTON, CA 92316

Expiration Date : 2014-05-31
 Facility ID : FA0006769
 Status : INACTIVE

Map Id: J49
 Direction: NNW
 Distance: 0.850 mi., 4489 ft.
 Elevation: 996 ft.
 Relative: Higher

Envirosite ID: 371485
 EPA ID: N/R

Site Name : TRADITIONAL BAKING INC | SOUTH COAST BAKING LLC | MANUFACTURING
 2575 S WILLOW AVE | 2575 SOUTH WILLOW AVENUE
 BLOOMINGTON | Bloomington, CA 92316

Database(s) : [CALEPA SITES - CA, CIWQS - CA, DOCKET, ECHO, FRS, HAZMAT_SAN BERNARDINO COUNTY - CA, HAZNET - CA, HWG - CA, ICIS, INACTIVE PCS, NPDES - CA, PCS ENF, PCS FACILITY, RCRA_NONGEN, RFR - CA] **(cont.)**

HAZMAT_SAN BERNARDINO COUNTY - CA **(cont.)**

Permit ID : PT0016745
 PE : 4223
 Permit Description : HAZMAT HANDLER 26-50 EMPLOYEES
 Owner Information : SOUTH COAST BAKING
 Mailing Contact Name : N/R
 Mailing Address 1 : 2575 S WILLOW AVE, BLOOMINGTON, CA 92316
 Mailing Address 2 : N/R
 Last Date in Agency List : 2021-06-19

Expiration Date : 2021-05-31
 Facility ID : FA0006769
 Status : ACTIVE
 Permit ID : PT0016746
 PE : 4452
 Permit Description : CONDITIONALLY EXEMPT SM QTY GENERATOR
 Owner Information : SOUTH COAST BAKING
 Mailing Contact Name : N/R
 Mailing Address 1 : 2575 S WILLOW AVE, BLOOMINGTON, CA 92316
 Mailing Address 2 : N/R
 Last Date in Agency List : 2021-06-19

Expiration Date : 2021-05-31
 Facility ID : FA0006769
 Status : ACTIVE
 Permit ID : PT0008567
 PE : 4243
 Permit Description : HAZARDOUS MATERIALS 4-10 CHEMICALS
 Owner Information : SOUTH COAST BAKING
 Mailing Contact Name : N/R
 Mailing Address 1 : 2575 S WILLOW AVE, BLOOMINGTON, CA 92316
 Mailing Address 2 : N/R
 Last Date in Agency List : 2021-06-19

Facility Name : TRADITIONAL BAKING
 Facility Address : 2575 S WILLOW AVE, BLOOMINGTON, CA 92316

Expiration Date : 2020-05-31
 Facility ID : FA0006769
 Status : ACTIVE
 Permit ID : PT0008567
 PE : 4243
 Permit Description : HAZARDOUS MATERIALS 4-10 CHEMICALS
 Owner Information : Kathy Voortman
 Mailing Contact Name : N/R
 Mailing Address 1 : 2575 SOUTH WILLOW AVE, BLOOMINGTON, CA 92316-9231

Map Id: J49
 Direction: NNW
 Distance: 0.850 mi., 4489 ft.
 Elevation: 996 ft.
 Relative: Higher

Envirosite ID: 371485
 EPA ID: N/R

Site Name : TRADITIONAL BAKING INC | SOUTH COAST BAKING LLC | MANUFACTURING 2575 S WILLOW AVE | 2575 SOUTH WILLOW AVENUE BLOOMINGTON | Bloomington, CA 92316

Database(s) : [CALEPA SITES - CA, CIWQS - CA, DOCKET, ECHO, FRS, HAZMAT_SAN BERNARDINO COUNTY - CA, HAZNET - CA, HWG - CA, ICIS, INACTIVE PCS, NPDES - CA, PCS ENF, PCS FACILITY, RCRA_NONGEN, RFR - CA] **(cont.)**

HAZMAT_SAN BERNARDINO COUNTY - CA **(cont.)**

Mailing Address 2 : N/R
 Last Date in Agency List : 2020-03-17

Expiration Date : 2014-05-31
 Facility ID : FA0006769
 Status : INACTIVE
 Permit ID : PT0016745
 PE : 4223
 Permit Description : HAZMAT HANDLER 26-50 EMPLOYEES
 Owner Information : Kathy Voortman
 Mailing Contact Name : N/R
 Mailing Address 1 : 2575 SOUTH WILLOW AVE, BLOOMINGTON, CA 92316-9231
 Mailing Address 2 : N/R
 Last Date in Agency List : 2020-03-17

Expiration Date : 2020-05-31
 Facility ID : FA0006769
 Status : ACTIVE
 Permit ID : PT0016746
 PE : 4452
 Permit Description : CONDITIONALLY EXEMPT SM QTY GENERATOR
 Owner Information : Kathy Voortman
 Mailing Contact Name : N/R
 Mailing Address 1 : 2575 SOUTH WILLOW AVE, BLOOMINGTON, CA 92316-9231
 Mailing Address 2 : N/R
 Last Date in Agency List : 2020-03-17

HAZNET - CA

Facility Name : SOUTH COAST BAKING LLC
 Facility Address : 2575 S WILLOW AVE, BLOOMINGTON, CA 92316
 County : SAN BERNARDINO

Site Details

Generator EPA ID : CAL000450679
 Active : Inactive
 Category : STATE
 Facility Types : N/R
 Type : PERMANENT
 Contact Name : N/R
 Contact Phone : N/R
 Facility Mailing Address : 2575 S WILLOW AVE, BLOOMINGTON, CA 92316
 Latitude : 34.05458700
 Longitude : -117.37284300
 Agency Hyperlink : [Click here for hyperlink provided by the agency.](#)

Map Id: J49
 Direction: NNW
 Distance: 0.850 mi., 4489 ft.
 Elevation: 996 ft.
 Relative: Higher

Site Name : TRADITIONAL BAKING INC | SOUTH COAST BAKING LLC | MANUFACTURING 2575 S WILLOW AVE | 2575 SOUTH WILLOW AVENUE BLOOMINGTON | Bloomington, CA 92316

Database(s) : [CALEPA SITES - CA, CIWQS - CA, DOCKET, ECHO, FRS, HAZMAT_SAN BERNARDINO COUNTY - CA, HAZNET - CA, HWG - CA, ICIS, INACTIVE PCS, NPDES - CA, PCS ENF, PCS FACILITY, RCRA_NONGEN, RFR - CA] **(cont.)**

Envirosite ID: 371485
 EPA ID: N/R

HAZNET - CA **(cont.)**

Last Date in Agency List : 2021-07-08

Facility Name : TRADITIONAL BAKING INC
 Facility Address : 2575 S WILLOW AVE, BLOOMINGTON, CA 92316
 County : SAN BERNARDINO

Site Details

Generator EPA ID : CAL000305075
 Active : Inactive
 Category : STATE
 Facility Types : N/R
 Type : PERMANENT
 Contact Name : N/R
 Contact Phone : N/R
 Facility Mailing Address : 2575 S WILLOW AVE, BLOOMINGTON, CA 923163256
 Latitude : 34.05441735
 Longitude : -117.37452808
 Agency Hyperlink : [Click here for hyperlink provided by the agency.](#)
 Last Date in Agency List : 2021-07-08

Waste Generator Details

State Waste :
 2018: 331 - Off-specification, aged or surplus organics, 0.30000 tons to CAD044429835
 2017: 331 - Off-specification, aged or surplus organics, 0.01 tons to CAD044429835
 2017: 551 - Laboratory waste chemicals, 0.0375 tons to CAD008364432
 2017: 792 - Liquids with pH <= 2 with metals, 0.02 tons to CAD044429835
 2017: 551 - Laboratory waste chemicals, 0.56295 tons to CAD008364432
 2012: 223 - Unspecified oil-containing waste, 0.125 tons to CAT000613893
 2011: 221 - Waste oil and mixed oil, 0.125 tons to CAT000613976
 2010: 221 - Waste oil and mixed oil, 0.15 tons to TXD077603371

HWG - CA

Facility Name : SOUTH COAST BAKING LLC
 Facility Address : 2575 S WILLOW AVE, BLOOMINGTON, CA 92316
 County : SAN BERNARDINO

EPA ID : CAL000450679
 Status : Inactive
 Category : STATE

Map Id: J49
 Direction: NNW
 Distance: 0.850 mi., 4489 ft.
 Elevation: 996 ft.
 Relative: Higher

EnviroSite ID: 371485
 EPA ID: N/R

Site Name : TRADITIONAL BAKING INC | SOUTH COAST BAKING LLC | MANUFACTURING
 2575 S WILLOW AVE | 2575 SOUTH WILLOW AVENUE
 BLOOMINGTON | Bloomington, CA 92316

Database(s) : [CALEPA SITES - CA, CIWQS - CA, DOCKET, ECHO, FRS, HAZMAT_SAN BERNARDINO COUNTY - CA, HAZNET - CA, HWG - CA, ICIS, INACTIVE PCS, NPDES - CA, PCS ENF, PCS FACILITY, RCRA_NONGEN, RFR - CA] **(cont.)**

HWG - CA **(cont.)**

Type : PERMANENT
 Facility Type : N/R
 Mailing Address : 2575 S WILLOW AVE, BLOOMINGTON, CA 92316
 Owner Name : SOUTH COAST BAKING LLC
 Owner Address : 2575 S WILLOW AVE, BLOOMINGTON, CA 92316
 Operator Name : ISRAEL SOBERANIS
 Operator Address : 2575 S WILLOW AVE, BLOOMINGTON, CA 92316
 Latitude : 34.054587
 Longitude : -117.372843

Facility Name : TRADITIONAL BAKING INC
 Facility Address : 2575 S WILLOW AVE, BLOOMINGTON, CA 92316
 County : SAN BERNARDINO

EPA ID : CAL000305075
 Status : Inactive
 Category : STATE
 Type : PERMANENT
 Facility Type : N/R
 Mailing Address : 2575 S WILLOW AVE, BLOOMINGTON, CA 923163256
 Owner Name : KATHY VOORTMAN
 Owner Address : 2575 S WILLOW AVE, BLOOMINGTON, CA 923163256
 Operator Name : TRISHA WINNE
 Operator Address : 2575 S WILLOW AVE, BLOOMINGTON, CA 92316
 Latitude : 34.054417
 Longitude : -117.374528

ICIS

Facility Name : MANUFACTURING
 Facility Address : 2575 SOUTH WILLOW AVENUE, BLOOMINGTON, CA 92316

Site Details

NPDES ID : CAZ476763
 ICIS Facility Interest ID : 3600735496
 Facility UIN : 110070096795
 Facility Type Code : Privately Owned Facility
 Impaired Waters : N/R
 Latitude : 34.0546
 Longitude : -117.374
 Last Date in Agency List : 2017-10-24

Map Id: J49
 Direction: NNW
 Distance: 0.850 mi., 4489 ft.
 Elevation: 996 ft.
 Relative: Higher

EnviroSite ID: 371485
 EPA ID: N/R

Site Name : TRADITIONAL BAKING INC | SOUTH COAST BAKING LLC | MANUFACTURING
 2575 S WILLOW AVE | 2575 SOUTH WILLOW AVENUE
 BLOOMINGTON | Bloomington, CA 92316

Database(s) : [CALEPA SITES - CA, CIWQS - CA, DOCKET, ECHO, FRS, HAZMAT_SAN BERNARDINO COUNTY - CA, HAZNET - CA, HWG - CA, ICIS, INACTIVE PCS, NPDES - CA, PCS ENF, PCS FACILITY, RCRA_NONGEN, RFR - CA] **(cont.)**

ICIS **(cont.)**

Facility NAICS
 NAICS Code : N/R
 NAICS Description : N/R

Facility SIC
 SIC Code : 2052
 SIC Description : Cookies And Crackers

Facility Name : TRADITIONAL BAKING, INC.
 Facility Address : 2575 SOUTH WILLOW AVENUE, BLOOMINGTON, CA 92316

Site Details
 NPDES ID : CAZ476763
 ICIS Facility Interest ID : 3600735496
 Facility UIN : 110066001249
 Facility Type Code : Privately Owned Facility
 Impaired Waters : 303(D) Listed
 Latitude : 34.05458
 Longitude : -117.3735
 Last Date in Agency List : 2021-05-17

Facility NAICS
 NAICS Code : N/R
 NAICS Description : N/R

Facility SIC
 SIC Code : 2052
 SIC Description : Cookies And Crackers

INACTIVE PCS

Issue Date : 2016-09-30
 Original Issue Date : 2016-09-30
 Effective Date : 2016-09-30
 Expiration Date : 2020-06-30
 Retirement Date : N/R
 Termination Date : 2019-10-23
 Issuing Agency : CA Waterboards
 Agency Type : State
 Activity ID : 3601114872

Map Id: J49
 Direction: NNW
 Distance: 0.850 mi., 4489 ft.
 Elevation: 996 ft.
 Relative: Higher

Site Name : TRADITIONAL BAKING INC | SOUTH COAST BAKING LLC | MANUFACTURING 2575 S WILLOW AVE | 2575 SOUTH WILLOW AVENUE BLOOMINGTON | Bloomington, CA 92316

Database(s) : [CALEPA SITES - CA, CIWQS - CA, DOCKET, ECHO, FRS, HAZMAT_SAN BERNARDINO COUNTY - CA, HAZNET - CA, HWG - CA, ICIS, INACTIVE PCS, NPDES - CA, PCS ENF, PCS FACILITY, RCRA_NONGEN, RFR - CA] **(cont.)**

Envirosite ID: 371485
 EPA ID: N/R

INACTIVE PCS **(cont.)**

External Permit Number :	CAZ476763
Facility Type Indicator :	NON-POTW
Permit Type :	General Permit Covered Facility-NPDES)
Major Minor Status :	N
Permit Status :	Terminated
Total Design Flow Number :	N/R
Actual Average Flow Number :	N/R
State Water Body :	N/R
State Water Body Name :	N/R
Permit Name :	Manufacturing
Permit Comp Status :	Y
RNC Tracking :	Y
Master External Permit Number :	CAS000001
TMDL Interface :	N/R
EDMR Authorization :	N
Pretreatment Indicator :	N/R
Last Date in Agency List :	2021-06-11

NPDES - CA

Facility Name :	Manufacturing
Facility Address :	2575 South Willow Avenue, Bloomington, 92316
County :	San Bernardino

Effective Date :	2016-09-30
Adoption Date :	N/R
Expiration Date :	N/R
Termination Date :	N/R
Order Number :	97-03-DWQ
NPDES Number :	CAS000001
WDID :	8 36NEC002572
RM Status :	Active
Reg Meas ID :	476763
Reg Meas Type :	Enrollee
Program :	Industrial
Facility Place ID :	N/R
Region Code :	8
Discharger ID :	0
Discharger :	Manufacturing
Discharger Address :	2575 South Willow Avenue, Bloomington, California 92316
Last Date in Agency List :	2017-10-05

Facility Name :	Traditional Baking, Inc.
Facility Address :	2575 South Willow Avenue, Bloomington, 92316
County :	San Bernardino

Map Id: J49
 Direction: NNW
 Distance: 0.850 mi., 4489 ft.
 Elevation: 996 ft.
 Relative: Higher

Site Name : TRADITIONAL BAKING INC | SOUTH COAST BAKING LLC | MANUFACTURING 2575 S WILLOW AVE | 2575 SOUTH WILLOW AVENUE BLOOMINGTON | Bloomington, CA 92316

Database(s) : [CALEPA SITES - CA, CIWQS - CA, DOCKET, ECHO, FRS, HAZMAT_SAN BERNARDINO COUNTY - CA, HAZNET - CA, HWG - CA, ICIS, INACTIVE PCS, NPDES - CA, PCS ENF, PCS FACILITY, RCRA_NONGEN, RFR - CA] **(cont.)**

Envirosite ID: 371485
 EPA ID: N/R

NPDES - CA **(cont.)**

Effective Date :	2016-09-30
Adoption Date :	N/R
Expiration Date :	N/R
Termination Date :	2019-10-23
Order Number :	97-03-DWQ
NPDES Number :	CAS000001
WDID :	8 36NEC002572
RM Status :	Terminated
Reg Meas ID :	476763
Reg Meas Type :	Enrollee
Program :	Industrial
Facility Place ID :	N/R
Region Code :	8
Discharger ID :	0
Discharger :	Manufacturing
Discharger Address :	2575 South Willow Avenue, Bloomington, California 92316
Last Date in Agency List :	2021-07-05

PCS ENF

Site Details

NPDES ID :	CAZ476763
Last Date in Agency List :	2021-06-11

Formal Enforcement Actions

Settlement Entered Date :	N/R
ENF Identifier :	N/R
Activity ID :	N/R
Activity Type :	N/R
ENF Type :	N/R
Agency :	N/R
Fed Penalty Assessed Amount :	N/R
State Local Penalty Amount :	N/R

Informal Enforcement Actions

Achieved Date :	10/05/2017
Registry ID :	110066001249
ENF Identifier :	CA-ZIEA428893
Activity ID :	3601334436
Activity Type :	Administrative - Informal
ENF Type :	Phone Call/ EMAIL
Agency :	State

Map Id: J49
 Direction: NNW
 Distance: 0.850 mi., 4489 ft.
 Elevation: 996 ft.
 Relative: Higher

Site Name : TRADITIONAL BAKING INC | SOUTH COAST BAKING LLC | MANUFACTURING
 2575 S WILLOW AVE | 2575 SOUTH WILLOW AVENUE
 BLOOMINGTON | Bloomington, CA 92316

Database(s) : [CALEPA SITES - CA, CIWQS - CA, DOCKET, ECHO, FRS, HAZMAT_SAN BERNARDINO COUNTY - CA, HAZNET - CA, HWG - CA, ICIS, INACTIVE PCS, NPDES - CA, PCS ENF, PCS FACILITY, RCRA_NONGEN, RFR - CA] **(cont.)**

Envirosite ID: 371485
 EPA ID: N/R

PCS FACILITY

Issue Date : 2016-09-30
 Original Issue Date : 2016-09-30
 Effective Date : 2016-09-30
 Expiration Date : 2020-06-30
 Retirement Date : N/R
 Termination Date : N/R
 Issuing Agency : CA Waterboards
 Agency Type : State
 Activity ID : 3601114872
 External Permit Number : CAZ476763
 Facility Type Indicator : NON-POTW
 Permit Type : General Permit Covered Facility-NPDES)
 Major Minor Status : N
 Permit Status : Effective
 Total Design Flow Number : N/R
 Actual Average Flow Number : N/R
 State Water Body : N/R
 State Water Body Name : N/R
 Permit Name : Manufacturing
 Permit Comp Status : Y
 RNC Tracking : Y
 Master External Permit Number : CAS000001
 TMDL Interface : N/R
 EDMR Authorization : N
 Pretreatment Indicator : N/R
 Last Date in Agency List : 2019-09-24

RCRA_NONGEN

Facility Name : SOUTH COAST BAKING LLC
 Facility Address : 2575 S WILLOW AVE, BLOOMINGTON, CA 92316
 County : SAN BERNARDINO

Date Form Received by Agency : 2019-11-18
 EPA ID : CAL000450679
 Mailing Address : 2575 S WILLOW AVE, BLOOMINGTON, CA 92316
 Contact : ISABEL SOBERANIS
 Contact Address : 2575 S WILLOW AVE, BLOOMINGTON, CA 92316
 Contact Country : N/R
 Contact Telephone : 909-877-9672
 Contact Email : L.SOBERANIS@RISEBAKINGCOMPANY.COM
 EPA Region : 09
 Land Type : Not Reported
 Source Type : Implementer
 Classification : Not a generator, verified
 Description : Not a generator, verified
 Last Date in Agency List : 2021-04-26

Map Id: J49
 Direction: NNW
 Distance: 0.850 mi., 4489 ft.
 Elevation: 996 ft.
 Relative: Higher

Site Name : TRADITIONAL BAKING INC | SOUTH COAST BAKING LLC | MANUFACTURING
 2575 S WILLOW AVE | 2575 SOUTH WILLOW AVENUE
 BLOOMINGTON | Bloomington, CA 92316

Database(s) : [CALEPA SITES - CA, CIWQS - CA, DOCKET, ECHO, FRS, HAZMAT_SAN BERNARDINO COUNTY - CA, HAZNET - CA, HWG - CA, ICIS, INACTIVE PCS, NPDES - CA, PCS ENF, PCS FACILITY, RCRA_NONGEN, RFR - CA] **(cont.)**

Envirosite ID: 371485
 EPA ID: N/R

RCRA_NONGEN **(cont.)**

Owner/Operator Summary

Owner/Operator Name :	ISAAEL SOBERANIS
Owner/Operator Address :	2575 S WILLOW AVE, BLOOMINGTON, CA 92316
Owner/Operator Country :	N/R
Owner/Operator Telephone :	909-877-9672
Owner/Operator Email :	N/R
Owner/Operator Fax :	N/R
Legal Status :	Other land type
Owner/Operator Type :	Operator
Owner/Operator Start Date :	N/R
Owner/Operator End Date :	N/R

Owner/Operator Name :	SOUTH COAST BAKING LLC
Owner/Operator Address :	2575 S WILLOW AVE, BLOOMINGTON, CA 92316
Owner/Operator Country :	N/R
Owner/Operator Telephone :	909-877-9672
Owner/Operator Email :	N/R
Owner/Operator Fax :	N/R
Legal Status :	Other land type
Owner/Operator Type :	Owner
Owner/Operator Start Date :	N/R
Owner/Operator End Date :	N/R

Handler Activities Summary

U.S. Importer of Hazardous Waste :	N
Mixed Waste (Haz. and Radioactive) :	N/R
Recycler of Hazardous Waste :	N
Transporter of Hazardous Waste :	N
Treater, Storer or Disposer of HW :	N
Underground Injection Activity :	N
On-site Burner Exemption :	N
Furnace Exemption :	N
Used Oil Fuel Burner :	N
Used Oil Processor :	N
Used Oil Refiner :	N
Used Oil Fuel Marketer to Burner :	N
Used Oil Specification Marketer :	N
Used Oil Transfer Facility :	N
Used Oil Transporter :	N

Notices of Violations Summary

Regulation Violated :	N
-----------------------	---

Map Id: J49
 Direction: NNW
 Distance: 0.850 mi., 4489 ft.
 Elevation: 996 ft.
 Relative: Higher

EnviroSite ID: 371485
 EPA ID: N/R

Site Name : TRADITIONAL BAKING INC | SOUTH COAST BAKING LLC | MANUFACTURING 2575 S WILLOW AVE | 2575 SOUTH WILLOW AVENUE BLOOMINGTON | Bloomington, CA 92316

Database(s) : [CALEPA SITES - CA, CIWQS - CA, DOCKET, ECHO, FRS, HAZMAT_SAN BERNARDINO COUNTY - CA, HAZNET - CA, HWG - CA, ICIS, INACTIVE PCS, NPDES - CA, PCS ENF, PCS FACILITY, RCRA_NONGEN, RFR - CA] **(cont.)**

RCRA_NONGEN **(cont.)**

Facility Name : TRADITIONAL BAKING INC
 Facility Address : 2575 S WILLOW AVE, BLOOMINGTON, CA 92316
 County : SAN BERNARDINO

Date Form Received by Agency : 2006-04-03
 EPA ID : CAL000305075
 Mailing Address : 2575 S WILLOW AVE, BLOOMINGTON, CA 92316-3256
 Contact : TRISHA WINNE
 Contact Address : 2575 S WILLOW AVE, BLOOMINGTON, CA 92316
 Contact Country : N/R
 Contact Telephone : 909-877-9672
 Contact Email : TRISHA@TRADITIONALBAKING.COM
 EPA Region : 09
 Land Type : Not Reported
 Source Type : Implementer
 Classification : Not a generator, verified
 Description : Not a generator, verified
 Last Date in Agency List : 2021-04-26

Owner/Operator Summary

Owner/Operator Name : KATHY VOORTMAN
 Owner/Operator Address : 2575 S WILLOW AVE, BLOOMINGTON, CA 92316-3256
 Owner/Operator Country : N/R
 Owner/Operator Telephone : 909-877-9672
 Owner/Operator Email : N/R
 Owner/Operator Fax : N/R
 Legal Status : Other land type
 Owner/Operator Type : Owner
 Owner/Operator Start Date : N/R
 Owner/Operator End Date : N/R

Owner/Operator Name : TRISHA WINNE
 Owner/Operator Address : 2575 S WILLOW AVE, BLOOMINGTON, CA 92316
 Owner/Operator Country : N/R
 Owner/Operator Telephone : 909-877-9672
 Owner/Operator Email : N/R
 Owner/Operator Fax : N/R
 Legal Status : Other land type
 Owner/Operator Type : Operator
 Owner/Operator Start Date : N/R
 Owner/Operator End Date : N/R

Map Id: J49
 Direction: NNW
 Distance: 0.850 mi., 4489 ft.
 Elevation: 996 ft.
 Relative: Higher

Site Name : TRADITIONAL BAKING INC | SOUTH COAST BAKING LLC | MANUFACTURING 2575 S WILLOW AVE | 2575 SOUTH WILLOW AVENUE BLOOMINGTON | Bloomington, CA 92316

Database(s) : [CALEPA SITES - CA, CIWQS - CA, DOCKET, ECHO, FRS, HAZMAT_SAN BERNARDINO COUNTY - CA, HAZNET - CA, HWG - CA, ICIS, INACTIVE PCS, NPDES - CA, PCS ENF, PCS FACILITY, RCRA_NONGEN, RFR - CA] **(cont.)**

EnviroSite ID: 371485
 EPA ID: N/R

RCRA_NONGEN **(cont.)**

Handler Activities Summary

U.S. Importer of Hazardous Waste :	N
Mixed Waste (Haz. and Radioactive) :	N
Recycler of Hazardous Waste :	N
Transporter of Hazardous Waste :	N
Treater, Storer or Disposer of HW :	N
Underground Injection Activity :	N
On-site Burner Exemption :	N
Furnace Exemption :	N
Used Oil Fuel Burner :	N
Used Oil Processor :	N
Used Oil Refiner :	N
Used Oil Fuel Marketer to Burner :	N
Used Oil Specification Marketer :	N
Used Oil Transfer Facility :	N
Used Oil Transporter :	N

Notices of Violations Summary

Regulation Violated :	N
-----------------------	---

RFR - CA

Facility Name :	Traditional Baking, Inc.
Facility Address :	2575 South Willow Avenue, Bloomington, CA 92316
County :	San Bernardino

Effective Date :	2016-09-30
Adoption Date :	N/R
Termination Date :	N/R
Expiration/Review Date :	N/R
NPDES Number :	CAS000001
Order Number :	2014-0057-DWQ
WDID :	8 36NEC002572
SIC/NAICS :	2052
Program :	INDSTW
Regulatory Measure Status :	Active
Regulatory Measure Type :	Storm water industrial
Place/Project Type :	Industrial - Cookies and Crackers
Region :	8
Design Flow :	N/R
Major/Minor :	N/R
Complexity :	N/R
TTWQ :	N/R
Number of Enforcement Actions within Five Years:	1
Number of Violations within Five Years:	1

Map Id: J49
 Direction: NNW
 Distance: 0.850 mi., 4489 ft.
 Elevation: 996 ft.
 Relative: Higher

Site Name : TRADITIONAL BAKING INC | SOUTH COAST BAKING LLC | MANUFACTURING 2575 S WILLOW AVE | 2575 SOUTH WILLOW AVENUE BLOOMINGTON | Bloomington, CA 92316

Database(s) : [CALEPA SITES - CA, CIWQS - CA, DOCKET, ECHO, FRS, HAZMAT_SAN BERNARDINO COUNTY - CA, HAZNET - CA, HWG - CA, ICIS, INACTIVE PCS, NPDES - CA, PCS ENF, PCS FACILITY, RCRA_NONGEN, RFR - CA] **(cont.)**

Envirosite ID: 371485
 EPA ID: N/R

RFR - CA **(cont.)**

Agency :	Manufacturing
Agency Address :	2575 South Willow Avenue, Bloomington, CA 92316
Latitude :	34.05458
Longitude :	-117.3735
Last Date in Agency List :	2019-09-09

Map Id: 50
 Direction: NW
 Distance: 0.861 mi., 4547 ft.
 Elevation: 984 ft.
 Relative: Higher

Site Name : Robert Cantero | ROBERTS LUMBER SALES | ROYAL TRUCK BODIES INC 2661 SOUTH LILAC AVE | 2661 S LILAC AVE BLOOMINGTON | Bloomington, CA 92316

Database(s) : [CALEPA SITES - CA, CIWQS - CA, ECHO, FRS, HAZNET - CA, HWG - CA, ICIS, INACTIVE PCS, NPDES - CA, PCS FACILITY, RFR - CA]

Envirosite ID: 587783
 EPA ID: CAL000426925

CALEPA SITES - CA

Facility Name :	Robert Cantero
Facility Address :	2661 SOUTH LILAC AVE, BLOOMINGTON, 92316

Site ID :	541041
EI ID :	859144
EI Description :	Industrial Facility Storm Water
Latitude :	34.052790
Longitude :	-117.378704
Agency Hyperlink :	Click here for hyperlink provided by the agency.
Last Date in Agency List :	2019-10-02

CIWQS - CA

Facility Name :	Robert Cantero
Facility Address :	2661 S Lilac Ave, Bloomington, CA 92316
County :	San Bernardino

Place ID :	S889441
Agency Name :	Robert Cantero
Last Date in Agency List :	2021-06-15

Map Id: 50
 Direction: NW
 Distance: 0.861 mi., 4547 ft.
 Elevation: 984 ft.
 Relative: Higher

Site Name : Robert Cantero | ROBERTS LUMBER SALES | ROYAL TRUCK BODIES INC
 2661 SOUTH LILAC AVE | 2661 S LILAC AVE
 BLOOMINGTON | Bloomington, CA 92316

Database(s) : [CALEPA SITES - CA, CIWQS - CA, ECHO, FRS, HAZNET - CA, HWG - CA, ICIS, INACTIVE PCS, NPDES - CA, PCS FACILITY, RFR - CA] **(cont.)**

EnviroSite ID: 587783
EPA ID: CAL000426925

CIWQS - CA **(cont.)**

Facility Name : Robert Cantero
 Facility Address : 2661 South Lilac Ave, Bloomington, CA 92316
 County : San Bernardino

Place ID : S859144
 Agency Name : Robert Cantero
 Last Date in Agency List : 2021-06-15

Facility Name : Roberts Lumber Sales
 Facility Address : 2661 South Lilac Ave, Bloomington, CA 92316
 County : San Bernardino

Place ID : S828055
 Agency Name : Robert Cantero
 Last Date in Agency List : 2021-06-15

ECHO

Facility Name : ROBERT CANTERO
 Facility Address : 2661 SOUTH LILAC AVE, BLOOMINGTON, CA 92316
 County : N/R

Last Inspection Date : N/R
 Registry ID : 110070112642
 FIPS Code : 06071
 EPA Region : 09
 Inspection Count : 0
 Last Inspection Days : N/R
 Informal Count : 0
 Last Informal Action Date : N/R
 Formal Action Count : 0
 Last Formal Action Date : N/R
 Total Penalties : 0
 Penalty Count : N/R
 Last Penalty Date : N/R
 Last Penalty Amount : N/R
 QTRS IN NC : 1
 Programs IN SNC : 0
 Current Compliance Status : N/R
 Three-Year Compliance Status : V
 Collection Method : N/R
 Reference Point : N/R
 Accuracy Meters : 17531

Derived Tribes : San Manuel Band of Mission Indians, California - 10.8 mile(s), San Manuel Band of Mission Indians, California - 10.8 mile(s)

Map Id: 50
 Direction: NW
 Distance: 0.861 mi., 4547 ft.
 Elevation: 984 ft.
 Relative: Higher

Site Name : Robert Cantero | ROBERTS LUMBER SALES | ROYAL TRUCK BODIES INC
 2661 SOUTH LILAC AVE | 2661 S LILAC AVE
 BLOOMINGTON | Bloomington, CA 92316

Database(s) : [CALEPA SITES - CA, CIWQS - CA, ECHO, FRS, HAZNET - CA, HWG - CA, ICIS, INACTIVE PCS, NPDES - CA, PCS FACILITY, RFR - CA] **(cont.)**

EnviroSite ID: 587783
EPA ID: CAL000426925

ECHO **(cont.)**

Derived HUC :	18070203
Derived WBD :	180702030804
Derived STCTY FIPS :	06071
Derived Zip :	92316
Derived CD113 :	35
Derived CB2010 :	060710040032002
MYRTK Universe :	NNN
NPDES IDs :	CAZ491417
CWA Permit Types :	Minor
CWA Compliance Tracking :	Off
CWA NAICS :	N/R
CWA SICs :	2448
CWA Inspection Count :	N/R
CWA Last Inspection Days :	N/R
CWA Informal Count :	N/R
CWA Formal Action Count :	N/R
CWA Last Formal Action Date :	N/R
CWA Penalties :	N/R
CWA Last Penalty Date :	N/R
CWA Last Penalty Amount :	N/R
CWA Quarters IN NC :	1
CWA Current Compliance Status :	Terminated Permit
CWA Current SNC Flag :	N
CWA 13 Quarters Compliance Status :	_____V
CWA 13 Quarters Effluent Exceedances:	N/R
CWA Three-Year QNCR Codes :	N/R
DFR URL :	Click here for hyperlink provided by the agency.
Facility SIC :	2448
Facility NAICS :	N/R
Facility Last Inspection EPA Date :	N/R
Facility Last Inspection State Date :	N/R
Facility Last Formal Act EPA Date :	N/R
Facility Last Formal Act State Date :	N/R
Facility Last Informal Act EPA Date :	N/R
Facility Last Informal Act State Date:	N/R
Facility Federal Agency :	N/R
TRI Reporter :	N/R
Facility Imp Water Flag :	Y
Current SNC Flag :	N
Indian County Flag :	N
Federal Flag :	N/R
US Mexico Border Flag :	N
Chesapeake Bay Flag :	N/R
AIR Flag :	N
NPDES Flag :	Y
SDWIS Flag :	N
RCRA Flag :	N
TRI Flag :	N
GHG Flag :	N
Major Flag :	N/R
Active Flag :	N/R
NAA Flag :	Y

Map Id: 50
 Direction: NW
 Distance: 0.861 mi., 4547 ft.
 Elevation: 984 ft.
 Relative: Higher

Site Name : Robert Cantero | ROBERTS LUMBER SALES | ROYAL TRUCK BODIES INC
 2661 SOUTH LILAC AVE | 2661 S LILAC AVE
 BLOOMINGTON | Bloomington, CA 92316

Database(s) : [CALEPA SITES - CA, CIWQS - CA, ECHO, FRS, HAZNET - CA, HWG - CA, ICIS, INACTIVE PCS, NPDES - CA, PCS FACILITY, RFR - CA] **(cont.)**

EnviroSite ID: 587783
EPA ID: CAL000426925

ECHO **(cont.)**

Latitude : 34.05279
 Longitude : -117.378704
 Last Date in Agency List : 2021-04-16

Facility Name : ROBERTS LUMBER SALES
 Facility Address : 2661 SOUTH LILAC AVE, BLOOMINGTON, CA 92316
 County : N/R

Last Inspection Date : N/R
 Registry ID : 110070093370
 FIPS Code : 06071
 EPA Region : 09
 Inspection Count : 0
 Last Inspection Days : N/R
 Informal Count : 0
 Last Informal Action Date : N/R
 Formal Action Count : 0
 Last Formal Action Date : N/R
 Total Penalties : 0
 Penalty Count : N/R
 Last Penalty Date : N/R
 Last Penalty Amount : N/R
 QTRS IN NC : 0
 Programs IN SNC : 0
 Current Compliance Status : N/R
 Three-Year Compliance Status : _U
 Collection Method : N/R
 Reference Point : N/R
 Accuracy Meters : N/R

Derived Tribes : San Manuel Band of Mission Indians, California - 10.7 mile(s), San Manuel Band of Mission Indians, California - 10.8 mile(s)

Derived HUC : 18070203
 Derived WBD : 180702030804
 Derived STCTY FIPS : 06071
 Derived Zip : 92316
 Derived CD113 : 35
 Derived CB2010 : 060710040032002
 MYRTK Universe : NNN
 NPDES IDs : CAZ444594
 CWA Permit Types : Minor
 CWA Compliance Tracking : Off
 CWA NAICS : N/R
 CWA SICS : N/R
 CWA Inspection Count : N/R
 CWA Last Inspection Days : N/R
 CWA Informal Count : N/R
 CWA Formal Action Count : N/R

Map Id: 50
 Direction: NW
 Distance: 0.861 mi., 4547 ft.
 Elevation: 984 ft.
 Relative: Higher

Site Name : Robert Cantero | ROBERTS LUMBER SALES | ROYAL TRUCK BODIES INC
 2661 SOUTH LILAC AVE | 2661 S LILAC AVE
 BLOOMINGTON | Bloomington, CA 92316

Database(s) : [CALEPA SITES - CA, CIWQS - CA, ECHO, FRS, HAZNET - CA, HWG - CA, ICIS, INACTIVE PCS, NPDES - CA, PCS FACILITY, RFR - CA] **(cont.)**

EnviroSite ID: 587783
EPA ID: CAL000426925

ECHO **(cont.)**

CWA Last Formal Action Date :	N/R
CWA Penalties :	N/R
CWA Last Penalty Date :	N/R
CWA Last Penalty Amount :	N/R
CWA Quarters IN NC :	0
CWA Current Compliance Status :	Terminated Permit
CWA Current SNC Flag :	N
CWA 13 Quarters Compliance Status :	U
CWA 13 Quarters Effluent Exceedances:	N/R
CWA Three-Year QNCR Codes :	N/R
DFR URL :	Click here for hyperlink provided by the agency.
Facility SIC :	N/R
Facility NAICS :	N/R
Facility Last Inspection EPA Date :	N/R
Facility Last Inspection State Date :	N/R
Facility Last Formal Act EPA Date :	N/R
Facility Last Formal Act State Date :	N/R
Facility Last Informal Act EPA Date :	N/R
Facility Last Informal Act State Date:	N/R
Facility Federal Agency :	N/R
TRI Reporter :	N/R
Facility Imp Water Flag :	Y
Current SNC Flag :	N
Indian County Flag :	N
Federal Flag :	N/R
US Mexico Border Flag :	N
Chesapeake Bay Flag :	N/R
AIR Flag :	N
NPDES Flag :	Y
SDWIS Flag :	N
RCRA Flag :	N
TRI Flag :	N
GHG Flag :	N
Major Flag :	N/R
Active Flag :	N/R
NAA Flag :	Y
Latitude :	34.05278
Longitude :	-117.3778
Last Date in Agency List :	2021-04-16

FRS

Facility Name :	ROBERT CANTERO
Facility Address :	2661 SOUTH LILAC AVE, BLOOMINGTON, CA 92316
County :	N/R

Site Details

Registry ID :	110070112642
FRS Facility URL :	Click here for hyperlink provided by the agency.

Map Id: 50
 Direction: NW
 Distance: 0.861 mi., 4547 ft.
 Elevation: 984 ft.
 Relative: Higher

Site Name : Robert Cantero | ROBERTS LUMBER SALES | ROYAL TRUCK BODIES INC
 2661 SOUTH LILAC AVE | 2661 S LILAC AVE
 BLOOMINGTON | Bloomington, CA 92316

Database(s) : [CALEPA SITES - CA, CIWQS - CA, ECHO, FRS, HAZNET - CA, HWG - CA, ICIS, INACTIVE PCS, NPDES - CA, PCS FACILITY, RFR - CA] **(cont.)**

EnviroSite ID: 587783
EPA ID: CAL000426925

FRS **(cont.)**

Last Date in Agency List : 2021-05-03

Source Description

Source Description :

The NPDES module of the Compliance Information System (ICIS) tracks surface water permits issued under the Clean Water Act. Under NPDES, all facilities that discharge pollutants from any point source into waters of the United States are required to obtain a permit. The permit will likely contain limits on what can be discharged, impose monitoring and reporting requirements, and include other provisions to ensure that the discharge does not adversely affect water quality.

FRS Environmental Interest

Source and System ID : ICIS - CAZ491417

Facility Name : ROBERTS LUMBER SALES
 Facility Address : 2661 SOUTH LILAC AVE, BLOOMINGTON, CA 92316
 County : N/R

Site Details

Registry ID : 110070093370
 FRS Facility URL : [Click here for hyperlink provided by the agency.](#)
 Last Date in Agency List : 2021-05-03

Source Description

Source Description :

The NPDES module of the Compliance Information System (ICIS) tracks surface water permits issued under the Clean Water Act. Under NPDES, all facilities that discharge pollutants from any point source into waters of the United States are required to obtain a permit. The permit will likely contain limits on what can be discharged, impose monitoring and reporting requirements, and include other provisions to ensure that the discharge does not adversely affect water quality.
 OSHA-OIS

FRS Environmental Interest

Source and System ID : ICIS - CAZ444594
 OSHA-OIS - 341475457

Map Id: 50
 Direction: NW
 Distance: 0.861 mi., 4547 ft.
 Elevation: 984 ft.
 Relative: Higher

Site Name : Robert Cantero | ROBERTS LUMBER SALES | ROYAL TRUCK BODIES INC
 2661 SOUTH LILAC AVE | 2661 S LILAC AVE
 BLOOMINGTON | Bloomington, CA 92316

Database(s) : [CALEPA SITES - CA, CIWQS - CA, ECHO, FRS, HAZNET - CA, HWG - CA, ICIS, INACTIVE PCS, NPDES - CA, PCS FACILITY, RFR - CA] **(cont.)**

EnviroSite ID: 587783
EPA ID: CAL000426925

HAZNET - CA

Facility Name : ROBERTS LUMBER SALES INC
 Facility Address : 2661 S LILAC AVE, BLOOMINGTON, CA 92316
 County : SAN BERNARDINO

Site Details

Generator EPA ID : CAL000426925
 Active : Inactive
 Category : STATE
 Facility Types : N/R
 Type : PERMANENT
 Contact Name : N/R
 Contact Phone : N/R
 Facility Mailing Address : 2661 S LILAC AVE, BLOOMINGTON, CA 92316
 Latitude : 34.05277800
 Longitude : -117.37779750
 Agency Hyperlink : [Click here for hyperlink provided by the agency.](#)
 Last Date in Agency List : 2021-07-08

Waste Generator Details

State Waste : 2017: 221 - Waste oil and mixed oil, 0.646 tons to CAT080013352

Facility Name : ROYAL TRUCK BODIES INC
 Facility Address : 2661 S LILAC AVE, BLOOMINGTON, CA 92316
 County : SAN BERNARDINO

Site Details

Generator EPA ID : CAL000318659
 Active : Inactive
 Category : STATE
 Facility Types : N/R
 Type : PERMANENT
 Contact Name : N/R
 Contact Phone : N/R
 Facility Mailing Address : 14001 GARFIELD AVE, PARAMOUNT, CA 907232137
 Latitude : 34.05259932
 Longitude : -117.37887406
 Agency Hyperlink : [Click here for hyperlink provided by the agency.](#)
 Last Date in Agency List : 2021-07-08

Facility Name : STEELCO INC
 Facility Address : 2661 S LILAC AVE, BLOOMINGTON, CA 92316
 County : SAN BERNARDINO

Map Id: 50
 Direction: NW
 Distance: 0.861 mi., 4547 ft.
 Elevation: 984 ft.
 Relative: Higher

Site Name : Robert Cantero | ROBERTS LUMBER SALES | ROYAL TRUCK BODIES INC
 2661 SOUTH LILAC AVE | 2661 S LILAC AVE
 BLOOMINGTON | Bloomington, CA 92316

Database(s) : [CALEPA SITES - CA, CIWQS - CA, ECHO, FRS, HAZNET - CA, HWG - CA, ICIS, INACTIVE PCS, NPDES - CA, PCS FACILITY, RFR - CA] **(cont.)**

EnviroSite ID: 587783
EPA ID: CAL000426925

HAZNET - CA **(cont.)**

Site Details

Generator EPA ID :	CAL000190957
Active :	Inactive
Category :	STATE
Facility Types :	N/R
Type :	PERMANENT
Contact Name :	N/R
Contact Phone :	N/R
Facility Mailing Address :	2661 S LILAC AVE, BLOOMINGTON, CA 923160000
Latitude :	34.05259932
Longitude :	-117.37887406
Agency Hyperlink :	Click here for hyperlink provided by the agency.
Last Date in Agency List :	2021-07-08

Waste Generator Details

State Waste :	2006: 223 - Unspecified oil-containing waste, 0.834 tons to CAT080013352
	2005: 223 - Unspecified oil-containing waste, 1.98492 tons to CAT080013352
	2005: 352 - Other organic solids, 0.25 tons to CAT080033681
	2004: 223 - Unspecified oil-containing waste, 0.4587 tons to CAT080013352
	2003: 223 - Unspecified oil-containing waste, 1.3761 tons to CAT080013352
	2002: 352 - Other organic solids, 0.25 tons to CAT080033681
	2002: 223 - Unspecified oil-containing waste, 0.6672 tons to CAT080013352
	2002: 221 - Waste oil and mixed oil, 0.912 tons to CAT080013352
	2002: 291 - Latex waste, 1.14675 tons to CAT080033681

HWG - CA

Facility Name :	ROBERTS LUMBER SALES INC
Facility Address :	2661 S LILAC AVE, BLOOMINGTON, CA 92316
County :	SAN BERNARDINO

EPA ID :	CAL000426925
Status :	Inactive
Category :	STATE
Type :	PERMANENT
Facility Type :	N/R
Mailing Address :	2661 S LILAC AVE, BLOOMINGTON, CA 92316
Owner Name :	ROBERTS LUMBER SALES INC
Owner Address :	2661 S LILAC AVE, BLOOMINGTON, CA 92316
Operator Name :	CHELSEA CANTERO
Operator Address :	2661 S LILAC AVE, BLOOMINGTON, CA 92316
Latitude :	34.052778
Longitude :	-117.377797

Map Id: 50
 Direction: NW
 Distance: 0.861 mi., 4547 ft.
 Elevation: 984 ft.
 Relative: Higher

Site Name : Robert Cantero | ROBERTS LUMBER SALES | ROYAL TRUCK BODIES INC
 2661 SOUTH LILAC AVE | 2661 S LILAC AVE
 BLOOMINGTON | Bloomington, CA 92316

Database(s) : [CALEPA SITES - CA, CIWQS - CA, ECHO, FRS, HAZNET - CA, HWG - CA, ICIS, INACTIVE PCS, NPDES - CA, PCS FACILITY, RFR - CA] **(cont.)**

EnviroSite ID: 587783
EPA ID: CAL000426925

HWG - CA **(cont.)**

Facility Name : ROYAL TRUCK BODIES INC
 Facility Address : 2661 S LILAC AVE, BLOOMINGTON, CA 92316
 County : SAN BERNARDINO

EPA ID : CAL000318659
 Status : Inactive
 Category : STATE
 Type : PERMANENT
 Facility Type : N/R
 Mailing Address : 14001 GARFIELD AVE, PARAMOUNT, CA 907232137
 Owner Name : ROYAL TRUCK BODIES INC
 Owner Address : 14001 GARFIELD AVE, PARAMOUNT, CA 907232137
 Operator Name : LEE GRANUS
 Operator Address : 2661 S LILAC AVE, BLOOMINGTON, CA 923163211
 Latitude : 34.052599
 Longitude : -117.378874

Facility Name : STEELCO INC
 Facility Address : 2661 S LILAC AVE, BLOOMINGTON, CA 92316
 County : SAN BERNARDINO

EPA ID : CAL000190957
 Status : Inactive
 Category : STATE
 Type : PERMANENT
 Facility Type : N/R
 Mailing Address : 2661 S LILAC AVE, BLOOMINGTON, CA 923160000
 Owner Name : STEELCO INC
 Owner Address : 2661 S LILAC AVE, BLOOMINGTON, CA 923160000
 Operator Name : CINDY RAMIREZ - HR/SAFETY DIR
 Operator Address : 2661 SOUTH LILAC AVE, BLOOMINGTON, CA 923160000
 Latitude : 34.052599
 Longitude : -117.378874

ICIS

Facility Name : ROBERT CANTERO
 Facility Address : 2661 SOUTH LILAC AVE, BLOOMINGTON, CA 92316

Site Details

NPDES ID : CAZ491417
 ICIS Facility Interest ID : 3600779940
 Facility UIN : 110070112642
 Facility Type Code : Privately Owned Facility
 Impaired Waters : 303(D) Listed
 Latitude : 34.05279

Map Id: 50
 Direction: NW
 Distance: 0.861 mi., 4547 ft.
 Elevation: 984 ft.
 Relative: Higher

Site Name : Robert Cantero | ROBERTS LUMBER SALES | ROYAL TRUCK BODIES INC
 2661 SOUTH LILAC AVE | 2661 S LILAC AVE
 BLOOMINGTON | Bloomington, CA 92316

Database(s) : [CALEPA SITES - CA, CIWQS - CA, ECHO, FRS, HAZNET - CA, HWG - CA, ICIS, INACTIVE PCS, NPDES - CA, PCS FACILITY, RFR - CA] **(cont.)**

EnviroSite ID: 587783
EPA ID: CAL000426925

ICIS **(cont.)**

Longitude : -117.378704
 Last Date in Agency List : 2021-05-17

Facility NAICS
 NAICS Code : N/R
 NAICS Description : N/R

Facility SIC
 SIC Code : 2448
 SIC Description : Wood Pallets And Skids

Facility Name : ROBERTS LUMBER SALES
 Facility Address : 2661 SOUTH LILAC AVE, BLOOMINGTON, CA 92316

Site Details
 NPDES ID : CAZ444594
 ICIS Facility Interest ID : 3600731097
 Facility UIN : 110070093370
 Facility Type Code : Privately Owned Facility
 Impaired Waters : 303(D) Listed
 Latitude : 34.05278
 Longitude : -117.3778
 Last Date in Agency List : 2021-05-17

Facility NAICS
 NAICS Code : N/R
 NAICS Description : N/R

Facility SIC
 SIC Code : N/R
 SIC Description : N/R

INACTIVE PCS

Issue Date : 2015-07-01
 Original Issue Date : 2015-07-01
 Effective Date : 2015-07-01
 Expiration Date : 2020-06-30
 Retirement Date : N/R
 Termination Date : 2018-07-19

Map Id: 50
 Direction: NW
 Distance: 0.861 mi., 4547 ft.
 Elevation: 984 ft.
 Relative: Higher

Site Name : Robert Cantero | ROBERTS LUMBER SALES | ROYAL TRUCK BODIES INC
 2661 SOUTH LILAC AVE | 2661 S LILAC AVE
 BLOOMINGTON | Bloomington, CA 92316

Database(s) : [CALEPA SITES - CA, CIWQS - CA, ECHO, FRS, HAZNET - CA, HWG - CA, ICIS, INACTIVE PCS, NPDES - CA, PCS FACILITY, RFR - CA] **(cont.)**

EnviroSite ID: 587783
EPA ID: CAL000426925

INACTIVE PCS **(cont.)**

Issuing Agency :	CA Waterboards
Agency Type :	State
Activity ID :	3601110470
External Permit Number :	CAZ444594
Facility Type Indicator :	NON-POTW
Permit Type :	General Permit Covered Facility-NPDES)
Major Minor Status :	N
Permit Status :	Terminated
Total Design Flow Number :	N/R
Actual Average Flow Number :	N/R
State Water Body :	N/R
State Water Body Name :	N/R
Permit Name :	Robert Cantero
Permit Comp Status :	Y
RNC Tracking :	Y
Master External Permit Number :	CAS000001
TMDL Interface :	N/R
EDMR Authorization :	N
Pretreatment Indicator :	N/R
Last Date in Agency List :	2021-06-11

Issue Date :	2017-09-29
Original Issue Date :	2017-09-29
Effective Date :	2017-09-29
Expiration Date :	2020-06-30
Retirement Date :	N/R
Termination Date :	2019-10-23
Issuing Agency :	CA Waterboards
Agency Type :	State
Activity ID :	3601200521
External Permit Number :	CAZ491417
Facility Type Indicator :	NON-POTW
Permit Type :	General Permit Covered Facility-NPDES)
Major Minor Status :	N
Permit Status :	Terminated
Total Design Flow Number :	N/R
Actual Average Flow Number :	N/R
State Water Body :	N/R
State Water Body Name :	N/R
Permit Name :	Robert Cantero
Permit Comp Status :	Y
RNC Tracking :	Y
Master External Permit Number :	CAS000001
TMDL Interface :	N/R
EDMR Authorization :	N
Pretreatment Indicator :	N/R
Last Date in Agency List :	2021-06-11

Map Id: 50
 Direction: NW
 Distance: 0.861 mi., 4547 ft.
 Elevation: 984 ft.
 Relative: Higher

Site Name : Robert Cantero | ROBERTS LUMBER SALES | ROYAL TRUCK BODIES INC
 2661 SOUTH LILAC AVE | 2661 S LILAC AVE
 BLOOMINGTON | Bloomington, CA 92316

Database(s) : [CALEPA SITES - CA, CIWQS - CA, ECHO, FRS, HAZNET - CA, HWG - CA, ICIS, INACTIVE PCS, NPDES - CA, PCS FACILITY, RFR - CA] **(cont.)**

EnviroSite ID: 587783
EPA ID: CAL000426925

NPDES - CA

Facility Name :	Robert Cantero
Facility Address :	2661 S Lilac Ave, Bloomington, 92316
County :	San Bernardino
Effective Date :	2021-01-11
Adoption Date :	N/R
Expiration Date :	N/R
Termination Date :	N/R
Order Number :	97-03-DWQ
NPDES Number :	CAS000001
WDID :	8 36NEC008301
RM Status :	Active
Reg Meas ID :	530444
Reg Meas Type :	Enrollee
Program :	Industrial
Facility Place ID :	N/R
Region Code :	8
Discharger ID :	0
Discharger :	Robert Cantero
Discharger Address :	2661 South Lilac Ave, Rialto, California 92316
Last Date in Agency List :	2021-07-05
Facility Name :	Robert Cantero
Facility Address :	2661 South Lilac Ave, Bloomington, 92316
County :	San Bernardino
Effective Date :	2017-09-29
Adoption Date :	N/R
Expiration Date :	N/R
Termination Date :	2019-10-23
Order Number :	97-03-DWQ
NPDES Number :	CAS000001
WDID :	8 36NEC003634
RM Status :	Terminated
Reg Meas ID :	491417
Reg Meas Type :	Enrollee
Program :	Industrial
Facility Place ID :	N/R
Region Code :	8
Discharger ID :	0
Discharger :	Robert Cantero
Discharger Address :	2661 South Lilac Ave, Rialto, California 92316
Last Date in Agency List :	2021-07-05
Facility Name :	Roberts Lumber Sales
Facility Address :	2661 South Lilac Ave, Bloomington, 92316
County :	San Bernardino

Map Id: 50
 Direction: NW
 Distance: 0.861 mi., 4547 ft.
 Elevation: 984 ft.
 Relative: Higher

Site Name : Robert Cantero | ROBERTS LUMBER SALES | ROYAL TRUCK BODIES INC
 2661 SOUTH LILAC AVE | 2661 S LILAC AVE
 BLOOMINGTON | Bloomington, CA 92316

Database(s) : [CALEPA SITES - CA, CIWQS - CA, ECHO, FRS, HAZNET - CA, HWG - CA, ICIS, INACTIVE PCS, NPDES - CA, PCS FACILITY, RFR - CA] **(cont.)**

EnviroSite ID: 587783
EPA ID: CAL000426925

NPDES - CA **(cont.)**

Effective Date : 2014-02-21
 Adoption Date : N/R
 Expiration Date : N/R
 Termination Date : 2018-07-19
 Order Number : 97-03-DWQ
 NPDES Number : CAS000001
 WDID : 8 36I024698
 RM Status : Terminated
 Reg Meas ID : 444594
 Reg Meas Type : Enrollee
 Program : Industrial
 Facility Place ID : N/R
 Region Code : 8
 Discharger ID : 0
 Discharger : Robert Cantero
 Discharger Address : 2661 South Lilac Ave, Rialto, California 92316
 Last Date in Agency List : 2021-07-05

PCS FACILITY

Issue Date : 2015-07-01
 Original Issue Date : 2015-07-01
 Effective Date : 2015-07-01
 Expiration Date : 2020-06-30
 Retirement Date : N/R
 Termination Date : N/R
 Issuing Agency : CA Waterboards
 Agency Type : State
 Activity ID : 3601110470
 External Permit Number : CAZ444594
 Facility Type Indicator : NON-POTW
 Permit Type : General Permit Covered Facility-NPDES)
 Major Minor Status : N
 Permit Status : Effective
 Total Design Flow Number : N/R
 Actual Average Flow Number : N/R
 State Water Body : N/R
 State Water Body Name : N/R
 Permit Name : Robert Cantero
 Permit Comp Status : Y
 RNC Tracking : Y
 Master External Permit Number : CAS000001
 TMDL Interface : N/R
 EDMR Authorization : N
 Pretreatment Indicator : N/R
 Last Date in Agency List : 2018-07-31

Issue Date : 2017-09-29
 Original Issue Date : 2017-09-29
 Effective Date : 2017-09-29

Map Id: 50
 Direction: NW
 Distance: 0.861 mi., 4547 ft.
 Elevation: 984 ft.
 Relative: Higher

Site Name : Robert Cantero | ROBERTS LUMBER SALES | ROYAL TRUCK BODIES INC
 2661 SOUTH LILAC AVE | 2661 S LILAC AVE
 BLOOMINGTON | Bloomington, CA 92316

Database(s) : [CALEPA SITES - CA, CIWQS - CA, ECHO, FRS, HAZNET - CA, HWG - CA, ICIS, INACTIVE PCS, NPDES - CA, PCS FACILITY, RFR - CA] **(cont.)**

EnviroSite ID: 587783
EPA ID: CAL000426925

PCS FACILITY **(cont.)**

Expiration Date : 2020-06-30
 Retirement Date : N/R
 Termination Date : N/R
 Issuing Agency : CA Waterboards
 Agency Type : State
 Activity ID : 3601200521
 External Permit Number : CAZ491417
 Facility Type Indicator : NON-POTW
 Permit Type : General Permit Covered Facility-NPDES)
 Major/Minor Status : N
 Permit Status : Effective
 Total Design Flow Number : N/R
 Actual Average Flow Number : N/R
 State Water Body : N/R
 State Water Body Name : N/R
 Permit Name : Robert Cantero
 Permit Comp Status : Y
 RNC Tracking : Y
 Master External Permit Number : CAS000001
 TMDL Interface : N/R
 EDMR Authorization : N
 Pretreatment Indicator : N/R
 Last Date in Agency List : 2019-09-24

RFR - CA

Facility Name : Robert Cantero
 Facility Address : 2661 S Lilac Ave, Bloomington, CA 92316
 County : San Bernardino

Effective Date : 2021-01-11
 Adoption Date : N/R
 Termination Date : N/R
 Expiration/Review Date : N/R
 NPDES Number : CAS000001
 Order Number : 2014-0057-DWQ
 WDID : 8 36NEC008301
 SIC/NAICS : 2448
 Program : INDSTW
 Regulatory Measure Status : Active
 Regulatory Measure Type : Storm water industrial
 Place/Project Type : Industrial - Wood Pallets and Skids
 Region : 8
 Design Flow : N/R
 Major/Minor : N/R
 Complexity : N/R
 TTWQ : N/R
 Number of Enforcement Actions within Five Years: N/R
 Number of Violations within Five Years: N/R

Map Id: 50
 Direction: NW
 Distance: 0.861 mi., 4547 ft.
 Elevation: 984 ft.
 Relative: Higher

Site Name : Robert Cantero | ROBERTS LUMBER SALES | ROYAL TRUCK BODIES INC
 2661 SOUTH LILAC AVE | 2661 S LILAC AVE
 BLOOMINGTON | Bloomington, CA 92316

Database(s) : [CALEPA SITES - CA, CIWQS - CA, ECHO, FRS, HAZNET - CA, HWG - CA, ICIS, INACTIVE PCS, NPDES - CA, PCS FACILITY, RFR - CA] **(cont.)**

EnviroSite ID: 587783
EPA ID: CAL000426925

RFR - CA **(cont.)**

Agency : Robert Cantero
 Agency Address : 2661 South Lilac Ave, Rialto, CA 92316
 Latitude : 34.05279
 Longitude : -117.378704
 Last Date in Agency List : 2021-03-30

Facility Name : Robert Cantero
 Facility Address : 2661 South Lilac Ave, Bloomington, CA 92316
 County : San Bernardino

Effective Date : 2017-09-29
 Adoption Date : N/R
 Termination Date : N/R
 Expiration/Review Date : N/R
 NPDES Number : CAS000001
 Order Number : 2014-0057-DWQ
 WDID : 8 36NEC003634
 SIC/NAICS : 2448
 Program : INDSTW
 Regulatory Measure Status : Active
 Regulatory Measure Type : Storm water industrial
 Place/Project Type : Industrial - Wood Pallets and Skids
 Region : 8
 Design Flow : N/R
 Major/Minor : N/R
 Complexity : N/R
 TTWQ : N/R
 Number of Enforcement Actions within Five Years: N/R
 Number of Violations within Five Years: N/R
 Agency : Robert Cantero
 Agency Address : 2661 South Lilac Ave, Rialto, CA 92316
 Latitude : 34.05279
 Longitude : -117.378704
 Last Date in Agency List : 2019-09-09

Facility Name : Roberts Lumber Sales
 Facility Address : 2661 South Lilac Ave, Bloomington, CA 92316
 County : San Bernardino

Effective Date : 2014-02-21
 Adoption Date : N/R
 Termination Date : N/R
 Expiration/Review Date : N/R
 NPDES Number : CAS000001
 Order Number : 2014-0057-DWQ
 WDID : 8 36I024698

Map Id: 50
 Direction: NW
 Distance: 0.861 mi., 4547 ft.
 Elevation: 984 ft.
 Relative: Higher

Site Name : Robert Cantero | ROBERTS LUMBER SALES | ROYAL TRUCK BODIES INC
 2661 SOUTH LILAC AVE | 2661 S LILAC AVE
 BLOOMINGTON | Bloomington, CA 92316

Database(s) : [CALEPA SITES - CA, CIWQS - CA, ECHO, FRS, HAZNET - CA, HWG - CA, ICIS, INACTIVE PCS, NPDES - CA, PCS FACILITY, RFR - CA] **(cont.)**

Envirosite ID: 587783
EPA ID: CAL000426925

RFR - CA **(cont.)**

SIC/NAICS :	Multiple
Program :	INDSTW
Regulatory Measure Status :	Active
Regulatory Measure Type :	Storm water industrial
Place/Project Type :	Industrial - Special Product Sawmills, NEC
Region :	8
Design Flow :	N/R
Major/Minor :	N/R
Complexity :	N/R
TTWQ :	N/R
Number of Enforcement Actions within Five Years:	3
Number of Violations within Five Years:	1
Agency :	Robert Cantero
Agency Address :	2661 South Lilac Ave, Rialto, CA 92316
Latitude :	34.05278
Longitude :	-117.3778
Last Date in Agency List :	2018-07-16

Map Id: K51
 Direction: N
 Distance: 0.886 mi., 4678 ft.
 Elevation: 975 ft.
 Relative: Higher

Site Name : HOLLIDAY ROCK COLTON PLANT 4 | Holliday Rock - Rialto | BASF
 249 E SANTA ANA AVE | 249 EAST SANTA ANA AVENUE | 249 Santa Ana Avenue
 RIALTO | BLOOMINGTON | Rialto, CA

Database(s) : [AST - CA, CALEPA SITES - CA, CIWQS - CA, ECHO, FID UST - CA, FRS, HAZMAT_SAN BERNARDINO COUNTY - CA, HAZNET - CA, HWG - CA, ICIS, INACTIVE PCS, NPDES - CA, PCS FACILITY, RCRA_NONGEN, RFR - CA, SWF/LF - CA, UST - CA]

Envirosite ID: 912374
EPA ID: N/R

AST - CA

Facility Name :	Holliday Rock - Rialto
Facility Address :	249 E SANTA ANA AVE, BLOOMINGTON, CA 92316
County :	N/R
Site ID :	122938
Facility Identifier :	N/R
EPA Identifier :	N/R
Facility Explorer ID :	N/R
Dun and Bradstreet Number :	N/R

Map Id: K51
 Direction: N
 Distance: 0.886 mi., 4678 ft.
 Elevation: 975 ft.
 Relative: Higher

Site Name : HOLLIDAY ROCK COLTON PLANT 4 |
 Holliday Rock - Rialto | BASF
 249 E SANTA ANA AVE | 249 EAST SANTA
 ANA AVENUE | 249 Santa Ana Avenue
 RIALTO | BLOOMINGTON | Rialto, CA

Database(s) : [AST - CA, CALEPA SITES - CA, CIWQS -
 CA, ECHO, FID UST - CA, FRS,
 HAZMAT_SAN BERNARDINO COUNTY -
 CA, HAZNET - CA, HWG - CA, ICIS,
 INACTIVE PCS, NPDES - CA, PCS FACILITY,
 RCRA_NONGEN, RFR - CA, SWF/LF - CA,
 UST - CA] **(cont.)**

Envirosite ID: 912374
 EPA ID: N/R

AST - CA **(cont.)**

Regulatory Programs : Hazardous Waste Generator, Aboveground Petroleum Storage, Chemical Storage Facilities

SIC : N/R
 NAICS : N/R
 Latitude : 34.055600
 Longitude : -117.365100
 Hyperlink : [Click here for hyperlink provided by the agency.](#)
 Last Date in Agency List : 04/23/2020

Violations

Violation Date : 02/21/2014

Citation : HSC 6.95 25505(a) - California Health and Safety Code, Chapter 6.95, Section(s) 25505(a)

Description : Owner/Operator failed to complete and/or submit a Hazardous Materials Business Plan when storing hazardous materials at or above the thresholds quantities of 55 gallons/500 lbs/200 cubic feet.

Notes : Returned to compliance on 03/17/2014.
 Division : San Bernardino County Fire Department
 Program : HMRRP
 Source : CERS

Enforcements

Enforcement Action Date : 02/21/2014
 Type : Notice of Violation (Unified Program)
 Description : Notice of Violation Issued by the Inspector at the Time of Inspection
 Notes : N/R
 Division : San Bernardino County Fire Department
 Program : HMRRP
 Source : CERS

Chemicals

Chemical Name : N/R
 CAS Number : N/R
 Hazard Type(s) : N/R
 Max Daily Amount / Unit : N/R
 Average Daily Amount / Unit : N/R
 Days Onsite : N/R

Map Id: K51
 Direction: N
 Distance: 0.886 mi., 4678 ft.
 Elevation: 975 ft.
 Relative: Higher

EnviroSite ID: 912374
 EPA ID: N/R

Site Name : HOLIDAY ROCK COLTON PLANT 4 |
 Holliday Rock - Rialto | BASF
 249 E SANTA ANA AVE | 249 EAST SANTA
 ANA AVENUE | 249 Santa Ana Avenue
 RIALTO | BLOOMINGTON | Rialto, CA

Database(s) : [AST - CA, CALEPA SITES - CA, CIWQS -
 CA, ECHO, FID UST - CA, FRS,
 HAZMAT_SAN BERNARDINO COUNTY -
 CA, HAZNET - CA, HWG - CA, ICIS,
 INACTIVE PCS, NPDES - CA, PCS FACILITY,
 RCRA_NONGEN, RFR - CA, SWF/LF - CA,
 UST - CA] **(cont.)**

AST - CA **(cont.)**

Physical State(s) : N/R

CALEPA SITES - CA

Facility Name : Holliday Inertwaste Site
 Facility Address : 249 EAST SANTA ANA AVENUE, RIALTO

Site ID : 509233
 EI ID : 36-AA-0064
 EI Description : Solid Waste and Recycle Sites
 Latitude : 34.055800
 Longitude : -117.374000
 Agency Hyperlink : [Click here for hyperlink provided by the agency.](#)
 Last Date in Agency List : 2021-04-29

Facility Name : Holliday Rock Colton Plant 4
 Facility Address : 249 E SANTA ANA AVE, RIALTO, 92376

Site ID : 533852
 EI ID : 231804
 EI Description : Industrial Facility Storm Water
 Latitude : 34.055930
 Longitude : -117.368010
 Agency Hyperlink : [Click here for hyperlink provided by the agency.](#)
 Last Date in Agency List : 2021-04-29

Facility Name : Holliday Rock - Rialto
 Facility Address : 249 E SANTA ANA AVE, BLOOMINGTON, 92316

Site ID : 122938
 EI ID : 10040404
 EI Description : Chemical Storage Facilities
 Latitude : 34.055600
 Longitude : -117.365100
 Agency Hyperlink : [Click here for hyperlink provided by the agency.](#)
 Last Date in Agency List : 2021-04-29

Site ID : 122938
 EI ID : 10040404
 EI Description : Underground Storage Tank
 Latitude : 34.055600
 Longitude : -117.365100

Map Id: K51
 Direction: N
 Distance: 0.886 mi., 4678 ft.
 Elevation: 975 ft.
 Relative: Higher

Site Name : HOLLIDAY ROCK COLTON PLANT 4 |
 Holliday Rock - Rialto | BASF
 249 E SANTA ANA AVE | 249 EAST SANTA
 ANA AVENUE | 249 Santa Ana Avenue
 RIALTO | BLOOMINGTON | Rialto, CA

Database(s) : [AST - CA, CALEPA SITES - CA, CIWQS -
 CA, ECHO, FID UST - CA, FRS,
 HAZMAT_SAN BERNARDINO COUNTY -
 CA, HAZNET - CA, HWG - CA, ICIS,
 INACTIVE PCS, NPDES - CA, PCS FACILITY,
 RCRA_NONGEN, RFR - CA, SWF/LF - CA,
 UST - CA] **(cont.)**

EnviroSite ID: 912374
 EPA ID: N/R

CALEPA SITES - CA **(cont.)**

Agency Hyperlink : [Click here for hyperlink provided by the agency.](#)
 Last Date in Agency List : 2021-04-29

Site ID : 122938
 EI ID : 10040404
 EI Description : Aboveground Petroleum Storage
 Latitude : 34.055600
 Longitude : -117.365100
 Agency Hyperlink : [Click here for hyperlink provided by the agency.](#)
 Last Date in Agency List : 2021-04-29

Site ID : 122938
 EI ID : 10040404
 EI Description : Hazardous Waste Generator
 Latitude : 34.055600
 Longitude : -117.365100
 Agency Hyperlink : [Click here for hyperlink provided by the agency.](#)
 Last Date in Agency List : 2021-04-29

CIWQS - CA

Facility Name : 249 Santa Ana Avenue
 Facility Address : 249 Santa Ana Avenue, Rialto, CA 92316
 County : San Bernardino

Place ID : S865773
 Agency Name : Crown Enterprises Incorporated
 Last Date in Agency List : 2021-06-15

Facility Name : Holliday Rock Colton Plant 4
 Facility Address : 249 E Santa Ana Ave, Rialto, CA 92376
 County : San Bernardino

Place ID : S231804
 Agency Name : Holliday Rock Co Inc
 Last Date in Agency List : 2021-06-15

ECHO

Facility Name : BASF
 Facility Address : 249 E. SANTA ANA AVE, BLOOMINGTON, CA 92316
 County : SAN BERNARDINO

Map Id: K51
 Direction: N
 Distance: 0.886 mi., 4678 ft.
 Elevation: 975 ft.
 Relative: Higher

Site Name : HOLLIDAY ROCK COLTON PLANT 4 |
 Holliday Rock - Rialto | BASF
 249 E SANTA ANA AVE | 249 EAST SANTA
 ANA AVENUE | 249 Santa Ana Avenue
 RIALTO | BLOOMINGTON | Rialto, CA

Database(s) : [AST - CA, CALEPA SITES - CA, CIWQS -
 CA, ECHO, FID UST - CA, FRS,
 HAZMAT_SAN BERNARDINO COUNTY -
 CA, HAZNET - CA, HWG - CA, ICIS,
 INACTIVE PCS, NPDES - CA, PCS FACILITY,
 RCRA_NONGEN, RFR - CA, SWF/LF - CA,
 UST - CA] **(cont.)**

EnviroSite ID: 912374
 EPA ID: N/R

ECHO **(cont.)**

Last Inspection Date :	N/R
Registry ID :	110070403932
FIPS Code :	N/R
EPA Region :	09
Inspection Count :	0
Last Inspection Days :	N/R
Informal Count :	0
Last Informal Action Date :	N/R
Formal Action Count :	0
Last Formal Action Date :	N/R
Total Penalties :	0
Penalty Count :	N/R
Last Penalty Date :	N/R
Last Penalty Amount :	N/R
QTRS IN NC :	0
Programs IN SNC :	0
Current Compliance Status :	No Violation Identified
Three-Year Compliance Status :	
Collection Method :	Zip Code Centroid
Reference Point :	N/R
Accuracy Meters :	10000
Derived Tribes :	N/R
Derived HUC :	N/R
Derived WBD :	N/R
Derived STCTY FIPS :	N/R
Derived Zip :	N/R
Derived CD113 :	N/R
Derived CB2010 :	N/R
MYRTK Universe :	NNN
NPDES IDs :	N/R
CWA Permit Types :	N/R
CWA Compliance Tracking :	N/R
CWA NAICS :	N/R
CWA SICS :	N/R
CWA Inspection Count :	N/R
CWA Last Inspection Days :	N/R
CWA Informal Count :	N/R
CWA Formal Action Count :	N/R
CWA Last Formal Action Date :	N/R
CWA Penalties :	N/R
CWA Last Penalty Date :	N/R
CWA Last Penalty Amount :	N/R
CWA Quarters IN NC :	N/R
CWA Current Compliance Status :	N/R
CWA Current SNC Flag :	N
CWA 13 Quarters Compliance Status :	N/R
CWA 13 Quarters Effluent Exceedances:	N/R
CWA Three-Year QNCR Codes :	N/R

Map Id: K51
 Direction: N
 Distance: 0.886 mi., 4678 ft.
 Elevation: 975 ft.
 Relative: Higher

Site Name : HOLLIDAY ROCK COLTON PLANT 4 |
 Holliday Rock - Rialto | BASF
 249 E SANTA ANA AVE | 249 EAST SANTA
 ANA AVENUE | 249 Santa Ana Avenue
 RIALTO | BLOOMINGTON | Rialto, CA

Database(s) : [AST - CA, CALEPA SITES - CA, CIWQS -
 CA, ECHO, FID UST - CA, FRS,
 HAZMAT_SAN BERNARDINO COUNTY -
 CA, HAZNET - CA, HWG - CA, ICIS,
 INACTIVE PCS, NPDES - CA, PCS FACILITY,
 RCRA_NONGEN, RFR - CA, SWF/LF - CA,
 UST - CA] **(cont.)**

EnviroSite ID: 912374
 EPA ID: N/R

ECHO **(cont.)**

DFR URL :	Click here for hyperlink provided by the agency.
Facility SIC :	N/R
Facility NAICS :	56299 - All Other Waste Management Services
Facility Last Inspection EPA Date :	N/R
Facility Last Inspection State Date :	N/R
Facility Last Formal Act EPA Date :	N/R
Facility Last Formal Act State Date :	N/R
Facility Last Informal Act EPA Date :	N/R
Facility Last Informal Act State Date:	N/R
Facility Federal Agency :	N/R
TRI Reporter :	N/R
Facility Imp Water Flag :	N/R
Current SNC Flag :	N
Indian County Flag :	N
Federal Flag :	N/R
US Mexico Border Flag :	N/R
Chesapeake Bay Flag :	N/R
AIR Flag :	N
NPDES Flag :	N
SDWIS Flag :	N
RCRA Flag :	Y
TRI Flag :	N
GHG Flag :	N
Major Flag :	N/R
Active Flag :	Y
NAA Flag :	N
Latitude :	34.058099
Longitude :	-117.39039
Last Date in Agency List :	2021-04-16

Facility Name :	HOLLIDAY ROCK - COLTON
Facility Address :	249 EAST SANTA ANA AVENUE, RIALTO, CA 92376
County :	SAN BERNARDINO

Last Inspection Date :	N/R
Registry ID :	110070489478
FIPS Code :	N/R
EPA Region :	09
Inspection Count :	0
Last Inspection Days :	N/R
Informal Count :	0
Last Informal Action Date :	N/R
Formal Action Count :	0
Last Formal Action Date :	N/R
Total Penalties :	0
Penalty Count :	N/R

Map Id: K51
 Direction: N
 Distance: 0.886 mi., 4678 ft.
 Elevation: 975 ft.
 Relative: Higher

Site Name : HOLLIDAY ROCK COLTON PLANT 4 |
 Holliday Rock - Rialto | BASF
 249 E SANTA ANA AVE | 249 EAST SANTA
 ANA AVENUE | 249 Santa Ana Avenue
 RIALTO | BLOOMINGTON | Rialto, CA

Database(s) : [AST - CA, CALEPA SITES - CA, CIWQS -
 CA, ECHO, FID UST - CA, FRS,
 HAZMAT_SAN BERNARDINO COUNTY -
 CA, HAZNET - CA, HWG - CA, ICIS,
 INACTIVE PCS, NPDES - CA, PCS FACILITY,
 RCRA_NONGEN, RFR - CA, SWF/LF - CA,
 UST - CA] **(cont.)**

Envirosite ID: 912374
 EPA ID: N/R

ECHO **(cont.)**

Last Penalty Date :	N/R
Last Penalty Amount :	N/R
QTRS IN NC :	0
Programs IN SNC :	0
Current Compliance Status :	No Violation Identified
Three-Year Compliance Status :	
Collection Method :	Zip Code Centroid
Reference Point :	N/R
Accuracy Meters :	10000
Derived Tribes :	N/R
Derived HUC :	N/R
Derived WBD :	N/R
Derived STCTY FIPS :	N/R
Derived Zip :	N/R
Derived CD113 :	N/R
Derived CB2010 :	N/R
MYRTK Universe :	NNN
NPDES IDs :	N/R
CWA Permit Types :	N/R
CWA Compliance Tracking :	N/R
CWA NAICS :	N/R
CWA SICS :	N/R
CWA Inspection Count :	N/R
CWA Last Inspection Days :	N/R
CWA Informal Count :	N/R
CWA Formal Action Count :	N/R
CWA Last Formal Action Date :	N/R
CWA Penalties :	N/R
CWA Last Penalty Date :	N/R
CWA Last Penalty Amount :	N/R
CWA Quarters IN NC :	N/R
CWA Current Compliance Status :	N/R
CWA Current SNC Flag :	N
CWA 13 Quarters Compliance Status :	N/R
CWA 13 Quarters Effluent Exceedances:	N/R
CWA Three-Year QNCR Codes :	N/R
DFR URL :	Click here for hyperlink provided by the agency.
Facility SIC :	N/R
Facility NAICS :	212321 - Construction Sand and Gravel Mining, 32732 - Ready-Mix Concrete Manufacturing
Facility Last Inspection EPA Date :	N/R
Facility Last Inspection State Date :	N/R
Facility Last Formal Act EPA Date :	N/R
Facility Last Formal Act State Date :	N/R
Facility Last Informal Act EPA Date :	N/R
Facility Last Informal Act State Date:	N/R

Map Id: K51
 Direction: N
 Distance: 0.886 mi., 4678 ft.
 Elevation: 975 ft.
 Relative: Higher

Site Name : HOLLIDAY ROCK COLTON PLANT 4 |
 Holliday Rock - Rialto | BASF
 249 E SANTA ANA AVE | 249 EAST SANTA
 ANA AVENUE | 249 Santa Ana Avenue
 RIALTO | BLOOMINGTON | Rialto, CA

Database(s) : [AST - CA, CALEPA SITES - CA, CIWQS -
 CA, ECHO, FID UST - CA, FRS,
 HAZMAT_SAN BERNARDINO COUNTY -
 CA, HAZNET - CA, HWG - CA, ICIS,
 INACTIVE PCS, NPDES - CA, PCS FACILITY,
 RCRA_NONGEN, RFR - CA, SWF/LF - CA,
 UST - CA] **(cont.)**

Envirosite ID: 912374
 EPA ID: N/R

ECHO **(cont.)**

Facility Federal Agency : N/R
 TRI Reporter : N/R
 Facility Imp Water Flag : N/R
 Current SNC Flag : N
 Indian County Flag : N
 Federal Flag : N/R
 US Mexico Border Flag : N/R
 Chesapeake Bay Flag : N/R
 AIR Flag : N
 NPDES Flag : N
 SDWIS Flag : N
 RCRA Flag : Y
 TRI Flag : N
 GHG Flag : N
 Major Flag : N/R
 Active Flag : Y
 NAA Flag : N
 Latitude : 34.104163
 Longitude : -117.378558
 Last Date in Agency List : 2021-04-16

Facility Name : HOLLIDAY ROCK COLTON PLANT 4
 Facility Address : 249 E SANTA ANA AVE, RIALTO, CA 92376
 County : N/R

Last Inspection Date : N/R
 Registry ID : 110070089559
 FIPS Code : 06071
 EPA Region : 09
 Inspection Count : 0
 Last Inspection Days : N/R
 Informal Count : 0
 Last Informal Action Date : N/R
 Formal Action Count : 0
 Last Formal Action Date : N/R
 Total Penalties : 0
 Penalty Count : N/R
 Last Penalty Date : N/R
 Last Penalty Amount : N/R
 QTRS IN NC : 0
 Programs IN SNC : 0
 Current Compliance Status : No Violation
 Three-Year Compliance Status : _____
 Collection Method : N/R
 Reference Point : N/R
 Accuracy Meters : 36031

Map Id: K51
 Direction: N
 Distance: 0.886 mi., 4678 ft.
 Elevation: 975 ft.
 Relative: Higher

Site Name : HOLIDAY ROCK COLTON PLANT 4 |
 Holliday Rock - Rialto | BASF
 249 E SANTA ANA AVE | 249 EAST SANTA
 ANA AVENUE | 249 Santa Ana Avenue
 RIALTO | BLOOMINGTON | Rialto, CA

Database(s) : [AST - CA, CALEPA SITES - CA, CIWQS -
 CA, ECHO, FID UST - CA, FRS,
 HAZMAT_SAN BERNARDINO COUNTY -
 CA, HAZNET - CA, HWG - CA, ICIS,
 INACTIVE PCS, NPDES - CA, PCS FACILITY,
 RCRA_NONGEN, RFR - CA, SWF/LF - CA,
 UST - CA] **(cont.)**

EnviroSite ID: 912374
 EPA ID: N/R

ECHO (cont.)

Derived Tribes :	San Manuel Band of Mission Indians, California - 10.2 mile(s), San Manuel Band of Mission Indians, California - 10.2 mile(s)
Derived HUC :	18070203
Derived WBD :	180702030804
Derived STCTY FIPS :	06071
Derived Zip :	92316
Derived CD113 :	35
Derived CB2010 :	060710040042045
MYRTK Universe :	NNN
NPDES IDs :	CAZ213754
CWA Permit Types :	Minor
CWA Compliance Tracking :	On
CWA NAICS :	N/R
CWA SICS :	3273
CWA Inspection Count :	N/R
CWA Last Inspection Days :	N/R
CWA Informal Count :	N/R
CWA Formal Action Count :	N/R
CWA Last Formal Action Date :	N/R
CWA Penalties :	N/R
CWA Last Penalty Date :	N/R
CWA Last Penalty Amount :	N/R
CWA Quarters IN NC :	0
CWA Current Compliance Status :	No Violation
CWA Current SNC Flag :	N
CWA 13 Quarters Compliance Status :	N/R
CWA 13 Quarters Effluent Exceedances:	N/R
CWA Three-Year QNCR Codes :	N/R
DFR URL :	Click here for hyperlink provided by the agency.
Facility SIC :	3273
Facility NAICS :	N/R
Facility Last Inspection EPA Date :	N/R
Facility Last Inspection State Date :	N/R
Facility Last Formal Act EPA Date :	N/R
Facility Last Formal Act State Date :	N/R
Facility Last Informal Act EPA Date :	N/R
Facility Last Informal Act State Date:	N/R
Facility Federal Agency :	N/R
TRI Reporter :	N/R
Facility Imp Water Flag :	N/R
Current SNC Flag :	N
Indian County Flag :	N
Federal Flag :	N/R
US Mexico Border Flag :	N
Chesapeake Bay Flag :	N/R
AIR Flag :	N
NPDES Flag :	Y

Map Id: K51
 Direction: N
 Distance: 0.886 mi., 4678 ft.
 Elevation: 975 ft.
 Relative: Higher

Site Name : HOLLIDAY ROCK COLTON PLANT 4 |
 Holliday Rock - Rialto | BASF
 249 E SANTA ANA AVE | 249 EAST SANTA
 ANA AVENUE | 249 Santa Ana Avenue
 RIALTO | BLOOMINGTON | Rialto, CA

Database(s) : [AST - CA, CALEPA SITES - CA, CIWQS -
 CA, ECHO, FID UST - CA, FRS,
 HAZMAT_SAN BERNARDINO COUNTY -
 CA, HAZNET - CA, HWG - CA, ICIS,
 INACTIVE PCS, NPDES - CA, PCS FACILITY,
 RCRA_NONGEN, RFR - CA, SWF/LF - CA,
 UST - CA] **(cont.)**

Envirosite ID: 912374
 EPA ID: N/R

ECHO **(cont.)**

SDWIS Flag : N
 RCRA Flag : N
 TRI Flag : N
 GHG Flag : N
 Major Flag : N/R
 Active Flag : Y
 NAA Flag : Y
 Latitude : 34.05593
 Longitude : -117.36801
 Last Date in Agency List : 2018-05-21

Facility Name : HOLLIDAY ROCK COLTON PLANT 4
 Facility Address : 249 E SANTA ANA AVE, BLOOMINGTON, CA 92316
 County : SAN BERNARDINO

Last Inspection Date : N/R
 Registry ID : 110070089559
 FIPS Code : 06071
 EPA Region : 09
 Inspection Count : 0
 Last Inspection Days : N/R
 Informal Count : 0
 Last Informal Action Date : N/R
 Formal Action Count : 0
 Last Formal Action Date : N/R
 Total Penalties : 0
 Penalty Count : N/R
 Last Penalty Date : N/R
 Last Penalty Amount : N/R
 QTRS IN NC : 0
 Programs IN SNC : 0
 Current Compliance Status : No Violation Identified
 Three-Year Compliance Status : _____
 Collection Method : N/R
 Reference Point : N/R
 Accuracy Meters : N/R

Derived Tribes : San Manuel Band of Mission Indians, California - 10.2 mile(s), San
 Manuel Band of Mission Indians, California - 10.2 mile(s)

Derived HUC : 18070203
 Derived WBD : 180702030804
 Derived STCTY FIPS : 06071
 Derived Zip : 92316
 Derived CD113 : 35
 Derived CB2010 : 060710040042045

Map Id: K51
 Direction: N
 Distance: 0.886 mi., 4678 ft.
 Elevation: 975 ft.
 Relative: Higher

Site Name : HOLLIDAY ROCK COLTON PLANT 4 |
 Holliday Rock - Rialto | BASF
 249 E SANTA ANA AVE | 249 EAST SANTA
 ANA AVENUE | 249 Santa Ana Avenue
 RIALTO | BLOOMINGTON | Rialto, CA

Database(s) : [AST - CA, CALEPA SITES - CA, CIWQS -
 CA, ECHO, FID UST - CA, FRS,
 HAZMAT_SAN BERNARDINO COUNTY -
 CA, HAZNET - CA, HWG - CA, ICIS,
 INACTIVE PCS, NPDES - CA, PCS FACILITY,
 RCRA_NONGEN, RFR - CA, SWF/LF - CA,
 UST - CA] **(cont.)**

EnviroSite ID: 912374
 EPA ID: N/R

ECHO (cont.)

MYRTK Universe :	NNN
NPDES IDs :	CAZ213754
CWA Permit Types :	Minor
CWA Compliance Tracking :	On
CWA NAICS :	N/R
CWA SICS :	3273
CWA Inspection Count :	N/R
CWA Last Inspection Days :	N/R
CWA Informal Count :	N/R
CWA Formal Action Count :	N/R
CWA Last Formal Action Date :	N/R
CWA Penalties :	N/R
CWA Last Penalty Date :	N/R
CWA Last Penalty Amount :	N/R
CWA Quarters IN NC :	0
CWA Current Compliance Status :	No Violation Identified
CWA Current SNC Flag :	N
CWA 13 Quarters Compliance Status :	_____
CWA 13 Quarters Effluent Exceedances:	N/R
CWA Three-Year QNCR Codes :	N/R
DFR URL :	Click here for hyperlink provided by the agency.
Facility SIC :	3273
Facility NAICS :	N/R
Facility Last Inspection EPA Date :	N/R
Facility Last Inspection State Date :	N/R
Facility Last Formal Act EPA Date :	N/R
Facility Last Formal Act State Date :	N/R
Facility Last Informal Act EPA Date :	N/R
Facility Last Informal Act State Date:	N/R
Facility Federal Agency :	N/R
TRI Reporter :	N/R
Facility Imp Water Flag :	Y
Current SNC Flag :	N
Indian County Flag :	N
Federal Flag :	N/R
US Mexico Border Flag :	N
Chesapeake Bay Flag :	N/R
AIR Flag :	N
NPDES Flag :	Y
SDWIS Flag :	N
RCRA Flag :	N
TRI Flag :	N
GHG Flag :	N
Major Flag :	N/R
Active Flag :	Y
NAA Flag :	Y
Latitude :	34.055812
Longitude :	-117.368079

Map Id: K51
 Direction: N
 Distance: 0.886 mi., 4678 ft.
 Elevation: 975 ft.
 Relative: Higher

Site Name : HOLLIDAY ROCK COLTON PLANT 4 |
 Holliday Rock - Rialto | BASF
 249 E SANTA ANA AVE | 249 EAST SANTA
 ANA AVENUE | 249 Santa Ana Avenue
 RIALTO | BLOOMINGTON | Rialto, CA

Database(s) : [AST - CA, CALEPA SITES - CA, CIWQS -
 CA, ECHO, FID UST - CA, FRS,
 HAZMAT_SAN BERNARDINO COUNTY -
 CA, HAZNET - CA, HWG - CA, ICIS,
 INACTIVE PCS, NPDES - CA, PCS FACILITY,
 RCRA_NONGEN, RFR - CA, SWF/LF - CA,
 UST - CA] **(cont.)**

EnviroSite ID: 912374
 EPA ID: N/R

ECHO **(cont.)**

Last Date in Agency List : 2021-04-16

FID UST - CA

Facility Name : Holliday Rock - Rialto
 Facility Address : 249 E Santa Ana Ave, Bloomington, 92316
 County : San Bernardino

Facility ID : FA0003837
 CERSID : 10040404
 Permitting Agency : San Bernardino County Fire Department
 Latitude : 34.0556
 Longitude : -117.3651
 Last Date in Agency List : 2021-04-08

FRS

Facility Name : BASF
 Facility Address : 249 E. SANTA ANA AVE, BLOOMINGTON, CA 92316
 County : SAN BERNARDINO

Site Details

Registry ID : 110070403932
 FRS Facility URL : [Click here for hyperlink provided by the agency.](#)
 Last Date in Agency List : 2021-05-03

Source Description

Source Description :

RCRAInfo is EPA's comprehensive information system that supports the Resource Conservation and Recovery Act (RCRA) of 1976 and the Hazardous and Solid Waste Amendments (HSWA) of 1984 through the tracking of events and activities related to facilities that generate, transport, and treat, store, or dispose of hazardous waste. RCRAInfo allows RCRA program staff to track the notification, permit, compliance, and corrective action activities required under RCRA. RCRAInfo also supports generation of the National Hazardous Waste Biennial Report. All generators and treatment, storage, and disposal facilities who handle hazardous waste are required to report to the EPA Administrator at least once every two years to support creation of the Biennial Report.

FRS Environmental Interest
 Source and System ID : RCRAINFO - CAC002978683

Map Id: K51
 Direction: N
 Distance: 0.886 mi., 4678 ft.
 Elevation: 975 ft.
 Relative: Higher

Site Name : HOLLIDAY ROCK COLTON PLANT 4 |
 Holliday Rock - Rialto | BASF
 249 E SANTA ANA AVE | 249 EAST SANTA
 ANA AVENUE | 249 Santa Ana Avenue
 RIALTO | BLOOMINGTON | Rialto, CA

Database(s) : [AST - CA, CALEPA SITES - CA, CIWQS -
 CA, ECHO, FID UST - CA, FRS,
 HAZMAT_SAN BERNARDINO COUNTY -
 CA, HAZNET - CA, HWG - CA, ICIS,
 INACTIVE PCS, NPDES - CA, PCS FACILITY,
 RCRA_NONGEN, RFR - CA, SWF/LF - CA,
 UST - CA] **(cont.)**

EnviroSite ID: 912374
 EPA ID: N/R

FRS (cont.)

Facility Name : HOLLIDAY ROCK - COLTON
 Facility Address : 249 EAST SANTA ANA AVENUE, RIALTO, CA 92376-0000
 County : SAN BERNARDINO

Site Details

Registry ID : 110070489478
 FRS Facility URL : [Click here for hyperlink provided by the agency.](#)
 Last Date in Agency List : 2021-05-03

Source Description

Source Description :

RCRAInfo is EPA's comprehensive information system that supports the Resource Conservation and Recovery Act (RCRA) of 1976 and the Hazardous and Solid Waste Amendments (HSWA) of 1984 through the tracking of events and activities related to facilities that generate, transport, and treat, store, or dispose of hazardous waste. RCRAInfo allows RCRA program staff to track the notification, permit, compliance, and corrective action activities required under RCRA. RCRAInfo also supports generation of the National Hazardous Waste Biennial Report. All generators and treatment, storage, and disposal facilities who handle hazardous waste are required to report to the EPA Administrator at least once every two years to support creation of the Biennial Report.

FRS Environmental Interest

Source and System ID : RCRAINFO - CAL922854091

Facility Name : HOLLIDAY ROCK COLTON PLANT 4
 Facility Address : 249 E SANTA ANA AVE, RIALTO, CA 92376
 County : N/R

Site Details

Registry ID : 110070089559
 FRS Facility URL : [Click here for hyperlink provided by the agency.](#)
 Last Date in Agency List : 2018-07-05

Source Description

Map Id: K51
 Direction: N
 Distance: 0.886 mi., 4678 ft.
 Elevation: 975 ft.
 Relative: Higher

Site Name : HOLLIDAY ROCK COLTON PLANT 4 |
 Holliday Rock - Rialto | BASF
 249 E SANTA ANA AVE | 249 EAST SANTA ANA AVENUE | 249 Santa Ana Avenue
 RIALTO | BLOOMINGTON | Rialto, CA

Database(s) : [AST - CA, CALEPA SITES - CA, CIWQS - CA, ECHO, FID UST - CA, FRS, HAZMAT_SAN BERNARDINO COUNTY - CA, HAZNET - CA, HWG - CA, ICIS, INACTIVE PCS, NPDES - CA, PCS FACILITY, RCRA_NONGEN, RFR - CA, SWF/LF - CA, UST - CA] **(cont.)**

EnviroSite ID: 912374
 EPA ID: N/R

FRS **(cont.)**

Source Description :

The NPDES module of the Compliance Information System (ICIS) tracks surface water permits issued under the Clean Water Act. Under NPDES, all facilities that discharge pollutants from any point source into waters of the United States are required to obtain a permit. The permit will likely contain limits on what can be discharged, impose monitoring and reporting requirements, and include other provisions to ensure that the discharge does not adversely affect water quality.

FRS Environmental Interest
 Source and System ID : ICIS - CAZ213754

Facility Name : HOLLIDAY ROCK COLTON PLANT 4
 Facility Address : 249 E SANTA ANA AVE, BLOOMINGTON, CA 92316
 County : SAN BERNARDINO

Site Details
 Registry ID : 110070089559
 FRS Facility URL : [Click here for hyperlink provided by the agency.](#)
 Last Date in Agency List : 2021-05-03

Source Description

Source Description :

The NPDES module of the Compliance Information System (ICIS) tracks surface water permits issued under the Clean Water Act. Under NPDES, all facilities that discharge pollutants from any point source into waters of the United States are required to obtain a permit. The permit will likely contain limits on what can be discharged, impose monitoring and reporting requirements, and include other provisions to ensure that the discharge does not adversely affect water quality.

FRS Environmental Interest
 Source and System ID : ICIS - CAZ213754

HAZMAT_SAN BERNARDINO COUNTY - CA

Facility Name : Holliday Rock - Rialto
 Facility Address : 249 E Santa Ana AVE, Bloomington, CA 92316

Map Id: K51
 Direction: N
 Distance: 0.886 mi., 4678 ft.
 Elevation: 975 ft.
 Relative: Higher

Site Name : HOLLIDAY ROCK COLTON PLANT 4 |
 Holliday Rock - Rialto | BASF
 249 E SANTA ANA AVE | 249 EAST SANTA
 ANA AVENUE | 249 Santa Ana Avenue
 RIALTO | BLOOMINGTON | Rialto, CA

Database(s) : [AST - CA, CALEPA SITES - CA, CIWQS -
 CA, ECHO, FID UST - CA, FRS,
 HAZMAT_SAN BERNARDINO COUNTY -
 CA, HAZNET - CA, HWG - CA, ICIS,
 INACTIVE PCS, NPDES - CA, PCS FACILITY,
 RCRA_NONGEN, RFR - CA, SWF/LF - CA,
 UST - CA] **(cont.)**

EnviroSite ID: 912374
 EPA ID: N/R

HAZMAT_SAN BERNARDINO COUNTY - CA **(cont.)**

Expiration Date : 2020-04-30
 Facility ID : FA0003837
 Status : ACTIVE
 Permit ID : PT0002918
 PE : 4244
 Permit Description : HAZARDOUS MATERIALS 11-30 CHEMICALS
 Owner Information : HOLLIDAY TRUCKING, INC.
 Mailing Contact Name : N/R
 Mailing Address 1 : 1401 N. Benson Ave., Upland, CA 91786
 Mailing Address 2 : N/R
 Last Date in Agency List : 2020-03-17

Expiration Date : 2020-04-30
 Facility ID : FA0003837
 Status : ACTIVE
 Permit ID : PT0002919
 PE : 4453
 Permit Description : SMALL QUANTITY GENERATOR
 Owner Information : HOLLIDAY TRUCKING, INC.
 Mailing Contact Name : N/R
 Mailing Address 1 : 1401 N. Benson Ave., Upland, CA 91786
 Mailing Address 2 : N/R
 Last Date in Agency List : 2020-03-17

Expiration Date : 2014-04-30
 Facility ID : FA0003837
 Status : INACTIVE
 Permit ID : PT0020295
 PE : 4270
 Permit Description : EPCRA FACILITY
 Owner Information : HOLLIDAY TRUCKING, INC.
 Mailing Contact Name : N/R
 Mailing Address 1 : 1401 N. Benson Ave., Upland, CA 91786
 Mailing Address 2 : N/R
 Last Date in Agency List : 2020-03-17

Expiration Date : 2020-04-30
 Facility ID : FA0003837
 Status : ACTIVE
 Permit ID : PT0020296
 PE : 4032
 Permit Description : APSA 10,001-100,000 GAL FAC CAPACITY
 Owner Information : HOLLIDAY TRUCKING, INC.
 Mailing Contact Name : N/R
 Mailing Address 1 : 1401 N. Benson Ave., Upland, CA 91786

Map Id: K51
 Direction: N
 Distance: 0.886 mi., 4678 ft.
 Elevation: 975 ft.
 Relative: Higher

Site Name : HOLLIDAY ROCK COLTON PLANT 4 |
 Holliday Rock - Rialto | BASF
 249 E SANTA ANA AVE | 249 EAST SANTA
 ANA AVENUE | 249 Santa Ana Avenue
 RIALTO | BLOOMINGTON | Rialto, CA

Database(s) : [AST - CA, CALEPA SITES - CA, CIWQS -
 CA, ECHO, FID UST - CA, FRS,
 HAZMAT_SAN BERNARDINO COUNTY -
 CA, HAZNET - CA, HWG - CA, ICIS,
 INACTIVE PCS, NPDES - CA, PCS FACILITY,
 RCRA_NONGEN, RFR - CA, SWF/LF - CA,
 UST - CA] **(cont.)**

EnviroSite ID: 912374
 EPA ID: N/R

HAZMAT_SAN BERNARDINO COUNTY - CA **(cont.)**

Mailing Address 2 :	N/R
Last Date in Agency List :	2020-03-17
Expiration Date :	2018-04-30
Facility ID :	FA0003837
Status :	INACTIVE
Permit ID :	PT0036893
PE :	4104
Permit Description :	REGULAR UST ANNUAL INSPECTION (PER TANK)
Owner Information :	HOLLIDAY TRUCKING, INC.
Mailing Contact Name :	N/R
Mailing Address 1 :	1401 N. Benson Ave., Upland, CA 91786
Mailing Address 2 :	N/R
Last Date in Agency List :	2020-03-17
Expiration Date :	2017-04-30
Facility ID :	FA0003837
Status :	INACTIVE
Permit ID :	PT0036894
PE :	4104
Permit Description :	REGULAR UST ANNUAL INSPECTION (PER TANK)
Owner Information :	HOLLIDAY TRUCKING, INC.
Mailing Contact Name :	N/R
Mailing Address 1 :	1401 N. Benson Ave., Upland, CA 91786
Mailing Address 2 :	N/R
Last Date in Agency List :	2020-03-17
Expiration Date :	2017-04-30
Facility ID :	FA0003837
Status :	INACTIVE
Permit ID :	PT0036895
PE :	4104
Permit Description :	REGULAR UST ANNUAL INSPECTION (PER TANK)
Owner Information :	HOLLIDAY TRUCKING, INC.
Mailing Contact Name :	N/R
Mailing Address 1 :	1401 N. Benson Ave., Upland, CA 91786
Mailing Address 2 :	N/R
Last Date in Agency List :	2020-03-17
Expiration Date :	2017-04-30
Facility ID :	FA0003837
Status :	INACTIVE
Permit ID :	PT0036896
PE :	4104

Map Id: K51
 Direction: N
 Distance: 0.886 mi., 4678 ft.
 Elevation: 975 ft.
 Relative: Higher

Site Name : HOLLIDAY ROCK COLTON PLANT 4 |
 Holliday Rock - Rialto | BASF
 249 E SANTA ANA AVE | 249 EAST SANTA
 ANA AVENUE | 249 Santa Ana Avenue
 RIALTO | BLOOMINGTON | Rialto, CA

Database(s) : [AST - CA, CALEPA SITES - CA, CIWQS -
 CA, ECHO, FID UST - CA, FRS,
 HAZMAT_SAN BERNARDINO COUNTY -
 CA, HAZNET - CA, HWG - CA, ICIS,
 INACTIVE PCS, NPDES - CA, PCS FACILITY,
 RCRA_NONGEN, RFR - CA, SWF/LF - CA,
 UST - CA] **(cont.)**

Envirosite ID: 912374
 EPA ID: N/R

HAZMAT_SAN BERNARDINO COUNTY - CA **(cont.)**

Permit Description : REGULAR UST ANNUAL INSPECTION (PER TANK)
 Owner Information : HOLLIDAY TRUCKING, INC.
 Mailing Contact Name : N/R
 Mailing Address 1 : 1401 N. Benson Ave., Upland, CA 91786
 Mailing Address 2 : N/R
 Last Date in Agency List : 2020-03-17

Expiration Date : 2017-04-30
 Facility ID : FA0003837
 Status : INACTIVE
 Permit ID : PT0036897
 PE : 4104
 Permit Description : REGULAR UST ANNUAL INSPECTION (PER TANK)
 Owner Information : HOLLIDAY TRUCKING, INC.
 Mailing Contact Name : N/R
 Mailing Address 1 : 1401 N. Benson Ave., Upland, CA 91786
 Mailing Address 2 : N/R
 Last Date in Agency List : 2020-03-17

Facility Name : HOLLIDAY ROCK - RIALTO
 Facility Address : 249 E SANTA ANA AVE, BLOOMINGTON, CA 92316

Expiration Date : 2018-04-30
 Facility ID : FA0003837
 Status : INACTIVE
 Permit ID : PT0036893
 PE : 4104
 Permit Description : REGULAR UST ANNUAL INSPECTION (PER TANK)
 Owner Information : HOLLIDAY TRUCKING, INC.
 Mailing Contact Name : N/R
 Mailing Address 1 : 1401 N. Benson Ave., Upland, CA 91786
 Mailing Address 2 : N/R
 Last Date in Agency List : 2021-06-19

Expiration Date : 2017-04-30
 Facility ID : FA0003837
 Status : INACTIVE
 Permit ID : PT0036895
 PE : 4104
 Permit Description : REGULAR UST ANNUAL INSPECTION (PER TANK)
 Owner Information : HOLLIDAY TRUCKING, INC.
 Mailing Contact Name : N/R
 Mailing Address 1 : 1401 N. Benson Ave., Upland, CA 91786
 Mailing Address 2 : N/R

Map Id: K51
 Direction: N
 Distance: 0.886 mi., 4678 ft.
 Elevation: 975 ft.
 Relative: Higher

Site Name : HOLLIDAY ROCK COLTON PLANT 4 |
 Holliday Rock - Rialto | BASF
 249 E SANTA ANA AVE | 249 EAST SANTA
 ANA AVENUE | 249 Santa Ana Avenue
 RIALTO | BLOOMINGTON | Rialto, CA

Database(s) : [AST - CA, CALEPA SITES - CA, CIWQS -
 CA, ECHO, FID UST - CA, FRS,
 HAZMAT_SAN BERNARDINO COUNTY -
 CA, HAZNET - CA, HWG - CA, ICIS,
 INACTIVE PCS, NPDES - CA, PCS FACILITY,
 RCRA_NONGEN, RFR - CA, SWF/LF - CA,
 UST - CA] **(cont.)**

EnviroSite ID: 912374
 EPA ID: N/R

HAZMAT_SAN BERNARDINO COUNTY - CA **(cont.)**

Last Date in Agency List :	2021-06-19
Expiration Date :	2014-04-30
Facility ID :	FA0003837
Status :	INACTIVE
Permit ID :	PT0020295
PE :	4270
Permit Description :	EPCRA FACILITY
Owner Information :	HOLLIDAY TRUCKING, INC.
Mailing Contact Name :	N/R
Mailing Address 1 :	1401 N. Benson Ave., Upland, CA 91786
Mailing Address 2 :	N/R
Last Date in Agency List :	2021-06-19
Expiration Date :	2022-04-30
Facility ID :	FA0003837
Status :	ACTIVE
Permit ID :	PT0020296
PE :	4031
Permit Description :	APSA 1,320-10,000 GAL FAC CAPACITY
Owner Information :	HOLLIDAY TRUCKING, INC.
Mailing Contact Name :	N/R
Mailing Address 1 :	1401 N. Benson Ave., Upland, CA 91786
Mailing Address 2 :	N/R
Last Date in Agency List :	2021-06-19
Expiration Date :	2022-04-30
Facility ID :	FA0003837
Status :	ACTIVE
Permit ID :	PT0002919
PE :	4453
Permit Description :	SMALL QUANTITY GENERATOR
Owner Information :	HOLLIDAY TRUCKING, INC.
Mailing Contact Name :	N/R
Mailing Address 1 :	1401 N. Benson Ave., Upland, CA 91786
Mailing Address 2 :	N/R
Last Date in Agency List :	2021-06-19
Expiration Date :	2017-04-30
Facility ID :	FA0003837
Status :	INACTIVE
Permit ID :	PT0036896
PE :	4104
Permit Description :	REGULAR UST ANNUAL INSPECTION (PER TANK)

Map Id: K51
 Direction: N
 Distance: 0.886 mi., 4678 ft.
 Elevation: 975 ft.
 Relative: Higher

Site Name : HOLLIDAY ROCK COLTON PLANT 4 |
 Holliday Rock - Rialto | BASF
 249 E SANTA ANA AVE | 249 EAST SANTA
 ANA AVENUE | 249 Santa Ana Avenue
 RIALTO | BLOOMINGTON | Rialto, CA

Database(s) : [AST - CA, CALEPA SITES - CA, CIWQS -
 CA, ECHO, FID UST - CA, FRS,
 HAZMAT_SAN BERNARDINO COUNTY -
 CA, HAZNET - CA, HWG - CA, ICIS,
 INACTIVE PCS, NPDES - CA, PCS FACILITY,
 RCRA_NONGEN, RFR - CA, SWF/LF - CA,
 UST - CA] **(cont.)**

Envirosite ID: 912374
 EPA ID: N/R

HAZMAT_SAN BERNARDINO COUNTY - CA **(cont.)**

Owner Information : HOLLIDAY TRUCKING, INC.
 Mailing Contact Name : N/R
 Mailing Address 1 : 1401 N. Benson Ave., Upland, CA 91786
 Mailing Address 2 : N/R
 Last Date in Agency List : 2021-06-19

Expiration Date : 2022-04-30
 Facility ID : FA0003837
 Status : ACTIVE
 Permit ID : PT0002918
 PE : 4244
 Permit Description : HAZARDOUS MATERIALS 11-30 CHEMICALS
 Owner Information : HOLLIDAY TRUCKING, INC.
 Mailing Contact Name : N/R
 Mailing Address 1 : 1401 N. Benson Ave., Upland, CA 91786
 Mailing Address 2 : N/R
 Last Date in Agency List : 2021-06-19

Expiration Date : 2017-04-30
 Facility ID : FA0003837
 Status : INACTIVE
 Permit ID : PT0036894
 PE : 4104
 Permit Description : REGULAR UST ANNUAL INSPECTION (PER TANK)
 Owner Information : HOLLIDAY TRUCKING, INC.
 Mailing Contact Name : N/R
 Mailing Address 1 : 1401 N. Benson Ave., Upland, CA 91786
 Mailing Address 2 : N/R
 Last Date in Agency List : 2021-06-19

Expiration Date : 2017-04-30
 Facility ID : FA0003837
 Status : INACTIVE
 Permit ID : PT0036897
 PE : 4104
 Permit Description : REGULAR UST ANNUAL INSPECTION (PER TANK)
 Owner Information : HOLLIDAY TRUCKING, INC.
 Mailing Contact Name : N/R
 Mailing Address 1 : 1401 N. Benson Ave., Upland, CA 91786
 Mailing Address 2 : N/R
 Last Date in Agency List : 2021-06-19

HAZNET - CA

Facility Name : BASF

Map Id: K51
 Direction: N
 Distance: 0.886 mi., 4678 ft.
 Elevation: 975 ft.
 Relative: Higher

Envirosite ID: 912374
 EPA ID: N/R

Site Name : HOLLIDAY ROCK COLTON PLANT 4 |
 Holliday Rock - Rialto | BASF
 249 E SANTA ANA AVE | 249 EAST SANTA
 ANA AVENUE | 249 Santa Ana Avenue
 RIALTO | BLOOMINGTON | Rialto, CA

Database(s) : [AST - CA, CALEPA SITES - CA, CIWQS -
 CA, ECHO, FID UST - CA, FRS,
 HAZMAT_SAN BERNARDINO COUNTY -
 CA, HAZNET - CA, HWG - CA, ICIS,
 INACTIVE PCS, NPDES - CA, PCS FACILITY,
 RCRA_NONGEN, RFR - CA, SWF/LF - CA,
 UST - CA] **(cont.)**

HAZNET - CA **(cont.)**

Facility Address : 249 E. SANTA ANA AVE, BLOOMINGTON, CA 92316
 County : SAN BERNARDINO

Site Details

Generator EPA ID : CAC002978683
 Active : Inactive
 Category : STATE
 Facility Types : N/R
 Type : TEMPORARY
 Contact Name : N/R
 Contact Phone : N/R
 Facility Mailing Address : 22111 MAIN ST, UNIT 1, CARSON, CA 90745
 Latitude : 34.05583199
 Longitude : -117.36786649
 Agency Hyperlink : [Click here for hyperlink provided by the agency.](#)
 Last Date in Agency List : 2021-07-08

Facility Name : HOLLIDAY ROCK - COLTON
 Facility Address : 249 EAST SANTA ANA AVENUE, RIALTO, CA 92376
 County : SAN BERNARDINO

Site Details

Generator EPA ID : CAL922854091
 Active : Active
 Category : STATE
 Facility Types : N/R
 Type : PERMANENT
 Contact Name : N/R
 Contact Phone : N/R
 Facility Mailing Address : 1401 N BENSON AVE, UPLAND, CA 917860000
 Latitude : 34.05583184
 Longitude : -117.36681916
 Agency Hyperlink : [Click here for hyperlink provided by the agency.](#)
 Last Date in Agency List : 2021-07-08

Waste Generator Details

State Waste : 2018: 133 - Aqueous solution with total organic residues 10 percent or
 more, 3.75300 tons to CAT080013352
 2017: 223 - Unspecified oil-containing waste, 44.08 tons to
 NVT330010000
 2017: 352 - Other organic solids, 33 tons to NVT330010000

Map Id: K51
 Direction: N
 Distance: 0.886 mi., 4678 ft.
 Elevation: 975 ft.
 Relative: Higher

Envirosite ID: 912374
 EPA ID: N/R

Site Name : HOLLIDAY ROCK COLTON PLANT 4 |
 Holliday Rock - Rialto | BASF
 249 E SANTA ANA AVE | 249 EAST SANTA
 ANA AVENUE | 249 Santa Ana Avenue
 RIALTO | BLOOMINGTON | Rialto, CA

Database(s) : [AST - CA, CALEPA SITES - CA, CIWQS -
 CA, ECHO, FID UST - CA, FRS,
 HAZMAT_SAN BERNARDINO COUNTY -
 CA, HAZNET - CA, HWG - CA, ICIS,
 INACTIVE PCS, NPDES - CA, PCS FACILITY,
 RCRA_NONGEN, RFR - CA, SWF/LF - CA,
 UST - CA] **(cont.)**

HAZNET - CA **(cont.)**

2017: 223 - Unspecified oil-containing waste, 1.251 tons to
 CAT080013352
 2016: 352 - Other organic solids, 0.1 tons to AZR000515924
 2016: 352 - Other organic solids, 0.1 tons to CAD044429835
 2015: 352 - Other organic solids, 0.025 tons to AZR000515924
 2008: 352 - Other organic solids, 1.65 tons to CAD028409019

HWG - CA

Facility Name : BASF
 Facility Address : 249 E. SANTA ANA AVE, BLOOMINGTON, CA 92316
 County : SAN BERNARDINO

EPA ID : CAC002978683
 Status : Inactive
 Category : STATE
 Type : TEMPORARY
 Facility Type : N/R
 Mailing Address : 22111 MAIN ST, UNIT 1, CARSON, CA 90745
 Owner Name : BASF
 Owner Address : 249 E. SANTA ANA AVE, BLOOMINGTON, CA 92316
 Operator Name : PAUL HEIS
 Operator Address : 249 E. SANTA ANA AVE, BLOOMINGTON, CA 92316
 Latitude : 34.055832
 Longitude : -117.367866

Facility Name : HOLLIDAY ROCK - COLTON
 Facility Address : 249 EAST SANTA ANA AVENUE, RIALTO, CA 92376
 County : SAN BERNARDINO

EPA ID : CAL922854091
 Status : Active
 Category : STATE
 Type : PERMANENT
 Facility Type : N/R
 Mailing Address : 1401 N BENSON AVE, UPLAND, CA 917860000
 Owner Name : HOLLIDAY ROCK CO., INC.
 Owner Address : 1401 N BENSON AVE, UPLAND, CA 917860000
 Operator Name : GEORGE SMITH
 Operator Address : 1401 N BENSON AVE, UPLAND, CA 91786
 Latitude : 34.055832
 Longitude : -117.366819

Map Id: K51
 Direction: N
 Distance: 0.886 mi., 4678 ft.
 Elevation: 975 ft.
 Relative: Higher

Site Name : HOLLIDAY ROCK COLTON PLANT 4 |
 Holliday Rock - Rialto | BASF
 249 E SANTA ANA AVE | 249 EAST SANTA
 ANA AVENUE | 249 Santa Ana Avenue
 RIALTO | BLOOMINGTON | Rialto, CA

Database(s) : [AST - CA, CALEPA SITES - CA, CIWQS -
 CA, ECHO, FID UST - CA, FRS,
 HAZMAT_SAN BERNARDINO COUNTY -
 CA, HAZNET - CA, HWG - CA, ICIS,
 INACTIVE PCS, NPDES - CA, PCS FACILITY,
 RCRA_NONGEN, RFR - CA, SWF/LF - CA,
 UST - CA] **(cont.)**

Envirosite ID: 912374
 EPA ID: N/R

ICIS

Facility Name : HOLLIDAY ROCK COLTON PLANT 4
 Facility Address : 249 E SANTA ANA AVE, RIALTO, CA 92376

Site Details

NPDES ID : CAZ213754
 ICIS Facility Interest ID : 3600726081
 Facility UIN : 110070089559
 Facility Type Code : Privately Owned Facility
 Impaired Waters : 303(D) Listed
 Latitude : 34.05593
 Longitude : -117.36801
 Last Date in Agency List : 2021-05-17

Facility NAICS

NAICS Code : N/R
 NAICS Description : N/R

Facility SIC

SIC Code : 3273
 SIC Description : Ready-Mixed Concrete

INACTIVE PCS

Issue Date : 2015-07-01
 Original Issue Date : 2015-07-01
 Effective Date : 2015-07-01
 Expiration Date : 2020-06-30
 Retirement Date : N/R
 Termination Date : N/R
 Issuing Agency : CA Waterboards
 Agency Type : State
 Activity ID : 3601105445
 External Permit Number : CAZ213754
 Facility Type Indicator : NON-POTW
 Permit Type : General Permit Covered Facility-NPDES)
 Major Minor Status : N
 Permit Status : Expired
 Total Design Flow Number : N/R
 Actual Average Flow Number : N/R
 State Water Body : N/R
 State Water Body Name : N/R
 Permit Name : Holliday Rock Co Inc

Map Id: K51
 Direction: N
 Distance: 0.886 mi., 4678 ft.
 Elevation: 975 ft.
 Relative: Higher

Site Name : HOLLIDAY ROCK COLTON PLANT 4 |
 Holliday Rock - Rialto | BASF
 249 E SANTA ANA AVE | 249 EAST SANTA
 ANA AVENUE | 249 Santa Ana Avenue
 RIALTO | BLOOMINGTON | Rialto, CA

Database(s) : [AST - CA, CALEPA SITES - CA, CIWQS -
 CA, ECHO, FID UST - CA, FRS,
 HAZMAT_SAN BERNARDINO COUNTY -
 CA, HAZNET - CA, HWG - CA, ICIS,
 INACTIVE PCS, NPDES - CA, PCS FACILITY,
 RCRA_NONGEN, RFR - CA, SWF/LF - CA,
 UST - CA] **(cont.)**

Envirosite ID: 912374
 EPA ID: N/R

INACTIVE PCS **(cont.)**

Permit Comp Status : Y
 RNC Tracking : Y
 Master External Permit Number : CAS000001
 TMDL Interface : N/R
 EDMR Authorization : N
 Pretreatment Indicator : N/R
 Last Date in Agency List : 2021-06-11

NPDES - CA

Facility Name : Holliday Rock Colton Plant 4
 Facility Address : 249 E Santa Ana Ave, Rialto, 92376
 County : San Bernardino

Effective Date : 2004-05-10
 Adoption Date : N/R
 Expiration Date : N/R
 Termination Date : N/R
 Order Number : 97-03-DWQ
 NPDES Number : CAS000001
 WDID : 8 36I018781
 RM Status : Active
 Reg Meas ID : 213754
 Reg Meas Type : Enrollee
 Program : Industrial
 Facility Place ID : N/R
 Region Code : 8
 Discharger ID : 0
 Discharger : Holliday Rock Co Inc
 Discharger Address : 1401 N Benson Ave, Upland, California 91786
 Last Date in Agency List : 2021-07-05

PCS FACILITY

Issue Date : 2015-07-01
 Original Issue Date : 2015-07-01
 Effective Date : 2015-07-01
 Expiration Date : 2020-06-30
 Retirement Date : N/R
 Termination Date : N/R
 Issuing Agency : CA Waterboards
 Agency Type : State
 Activity ID : 3601105445
 External Permit Number : CAZ213754
 Facility Type Indicator : NON-POTW
 Permit Type : General Permit Covered Facility-NPDES)
 Major Minor Status : N

Map Id: K51
 Direction: N
 Distance: 0.886 mi., 4678 ft.
 Elevation: 975 ft.
 Relative: Higher

Site Name : HOLLIDAY ROCK COLTON PLANT 4 |
 Holliday Rock - Rialto | BASF
 249 E SANTA ANA AVE | 249 EAST SANTA
 ANA AVENUE | 249 Santa Ana Avenue
 RIALTO | BLOOMINGTON | Rialto, CA

Database(s) : [AST - CA, CALEPA SITES - CA, CIWQS -
 CA, ECHO, FID UST - CA, FRS,
 HAZMAT_SAN BERNARDINO COUNTY -
 CA, HAZNET - CA, HWG - CA, ICIS,
 INACTIVE PCS, NPDES - CA, PCS FACILITY,
 RCRA_NONGEN, RFR - CA, SWF/LF - CA,
 UST - CA] **(cont.)**

Envirosite ID: 912374
 EPA ID: N/R

PCS FACILITY **(cont.)**

Permit Status :	Effective
Total Design Flow Number :	N/R
Actual Average Flow Number :	N/R
State Water Body :	N/R
State Water Body Name :	N/R
Permit Name :	Holliday Rock Co Inc
Permit Comp Status :	Y
RNC Tracking :	Y
Master External Permit Number :	CAS000001
TMDL Interface :	N/R
EDMR Authorization :	N
Pretreatment Indicator :	N/R
Last Date in Agency List :	2020-02-11

RCRA_NONGEN

Facility Name :	BASF
Facility Address :	249 E. SANTA ANA AVE, BLOOMINGTON, CA 92316
County :	SAN BERNARDINO
Date Form Received by Agency :	2018-09-04
EPA ID :	CAC002978683
Mailing Address :	BASF COPORATION 22111 MAIN ST, UNIT 1, CARSON, CA 90745
Contact :	PAUL HEIS
Contact Address :	249 E. SANTA ANA AVE, BLOOMINGTON, CA 92316
Contact Country :	N/R
Contact Telephone :	951-317-1619
Contact Email :	CLOPEZ@ENVIRONMENTALLOGISTICS.ORG
EPA Region :	09
Land Type :	Not Reported
Source Type :	Implementer
Classification :	Not a generator, verified
Description :	Not a generator, verified
Last Date in Agency List :	2021-04-26

Owner/Operator Summary

Owner/Operator Name :	BASF E SHULMAN
Owner/Operator Address :	249 E. SANTA ANA AVE, BLOOMINGTON, CA 92316
Owner/Operator Country :	N/R
Owner/Operator Telephone :	951-317-1619
Owner/Operator Email :	N/R
Owner/Operator Fax :	N/R
Legal Status :	Other land type
Owner/Operator Type :	Owner
Owner/Operator Start Date :	N/R

Map Id: K51
 Direction: N
 Distance: 0.886 mi., 4678 ft.
 Elevation: 975 ft.
 Relative: Higher

Site Name : HOLLIDAY ROCK COLTON PLANT 4 |
 Holliday Rock - Rialto | BASF
 249 E SANTA ANA AVE | 249 EAST SANTA
 ANA AVENUE | 249 Santa Ana Avenue
 RIALTO | BLOOMINGTON | Rialto, CA

Database(s) : [AST - CA, CALEPA SITES - CA, CIWQS -
 CA, ECHO, FID UST - CA, FRS,
 HAZMAT_SAN BERNARDINO COUNTY -
 CA, HAZNET - CA, HWG - CA, ICIS,
 INACTIVE PCS, NPDES - CA, PCS FACILITY,
 RCRA_NONGEN, RFR - CA, SWF/LF - CA,
 UST - CA] **(cont.)**

Envirosite ID: 912374
 EPA ID: N/R

RCRA_NONGEN **(cont.)**

Owner/Operator End Date : N/R

Owner/Operator Name : PAUL HEIS
 Owner/Operator Address : 249 E. SANTA ANA AVE, BLOOMINGTON, CA 92316
 Owner/Operator Country : N/R
 Owner/Operator Telephone : 951-317-1619
 Owner/Operator Email : N/R
 Owner/Operator Fax : N/R
 Legal Status : Other land type
 Owner/Operator Type : Operator
 Owner/Operator Start Date : N/R
 Owner/Operator End Date : N/R

Handler Activities Summary

U.S. Importer of Hazardous Waste : N
 Mixed Waste (Haz. and Radioactive) : N
 Recycler of Hazardous Waste : N
 Transporter of Hazardous Waste : N
 Treater, Storer or Disposer of HW : N
 Underground Injection Activity : N
 On-site Burner Exemption : N
 Furnace Exemption : N
 Used Oil Fuel Burner : N
 Used Oil Processor : N
 Used Oil Refiner : N
 Used Oil Fuel Marketer to Burner : N
 Used Oil Specification Marketer : N
 Used Oil Transfer Facility : N
 Used Oil Transporter : N

Notices of Violations Summary

Regulation Violated : N

Facility Name : HOLLIDAY ROCK - COLTON
 Facility Address : 249 EAST SANTA ANA AVENUE, RIALTO, CA 92376-0000
 County : SAN BERNARDINO

Date Form Received by Agency : 1992-10-11
 EPA ID : CAL922854091
 Mailing Address : 1401 N BENSON AVE, UPLAND, CA 91786-0000
 Contact : GEORGE SMITH

Map Id: K51
 Direction: N
 Distance: 0.886 mi., 4678 ft.
 Elevation: 975 ft.
 Relative: Higher

Site Name : HOLLIDAY ROCK COLTON PLANT 4 |
 Holliday Rock - Rialto | BASF
 249 E SANTA ANA AVE | 249 EAST SANTA
 ANA AVENUE | 249 Santa Ana Avenue
 RIALTO | BLOOMINGTON | Rialto, CA

Database(s) : [AST - CA, CALEPA SITES - CA, CIWQS -
 CA, ECHO, FID UST - CA, FRS,
 HAZMAT_SAN BERNARDINO COUNTY -
 CA, HAZNET - CA, HWG - CA, ICIS,
 INACTIVE PCS, NPDES - CA, PCS FACILITY,
 RCRA_NONGEN, RFR - CA, SWF/LF - CA,
 UST - CA] **(cont.)**

Envirosite ID: 912374
 EPA ID: N/R

RCRA_NONGEN **(cont.)**

Contact Address : 1401 N BENSON AVE, UPLAND, CA 91786
 Contact Country : N/R
 Contact Telephone : 909-652-9899
 Contact Email : GSMITH@HOLLIDAYROCK.COM
 EPA Region : 09
 Land Type : Not Reported
 Source Type : Implementer
 Classification : Not a generator, verified
 Description : Not a generator, verified
 Last Date in Agency List : 2021-04-26

Owner/Operator Summary

Owner/Operator Name : GEORGE SMITH
 Owner/Operator Address : 1401 N BENSON AVE, UPLAND, CA 91786
 Owner/Operator Country : N/R
 Owner/Operator Telephone : 909-652-9899
 Owner/Operator Email : N/R
 Owner/Operator Fax : N/R
 Legal Status : Other land type
 Owner/Operator Type : Operator
 Owner/Operator Start Date : N/R
 Owner/Operator End Date : N/R

Owner/Operator Name : HOLLIDAY ROCK CO., INC.
 Owner/Operator Address : 1401 N BENSON AVE, UPLAND, CA 91786-0000
 Owner/Operator Country : N/R
 Owner/Operator Telephone : 909-982-1553
 Owner/Operator Email : N/R
 Owner/Operator Fax : N/R
 Legal Status : Other land type
 Owner/Operator Type : Owner
 Owner/Operator Start Date : N/R
 Owner/Operator End Date : N/R

Handler Activities Summary

U.S. Importer of Hazardous Waste : N
 Mixed Waste (Haz. and Radioactive) : N
 Recycler of Hazardous Waste : N
 Transporter of Hazardous Waste : N
 Treater, Storer or Disposer of HW : N
 Underground Injection Activity : N
 On-site Burner Exemption : N
 Furnace Exemption : N

Map Id: K51
 Direction: N
 Distance: 0.886 mi., 4678 ft.
 Elevation: 975 ft.
 Relative: Higher

Site Name : HOLLIDAY ROCK COLTON PLANT 4 |
 Holliday Rock - Rialto | BASF
 249 E SANTA ANA AVE | 249 EAST SANTA
 ANA AVENUE | 249 Santa Ana Avenue
 RIALTO | BLOOMINGTON | Rialto, CA

Database(s) : [AST - CA, CALEPA SITES - CA, CIWQS -
 CA, ECHO, FID UST - CA, FRS,
 HAZMAT_SAN BERNARDINO COUNTY -
 CA, HAZNET - CA, HWG - CA, ICIS,
 INACTIVE PCS, NPDES - CA, PCS FACILITY,
 RCRA_NONGEN, RFR - CA, SWF/LF - CA,
 UST - CA] **(cont.)**

Envirosite ID: 912374
 EPA ID: N/R

RCRA_NONGEN (cont.)

Used Oil Fuel Burner :	N
Used Oil Processor :	N
Used Oil Refiner :	N
Used Oil Fuel Marketer to Burner :	N
Used Oil Specification Marketer :	N
Used Oil Transfer Facility :	N
Used Oil Transporter :	N

Notices of Violations Summary
 Regulation Violated :

N

RFR - CA

Facility Name :	Holliday Rock Colton Plant 4
Facility Address :	249 E Santa Ana Ave, Rialto, CA 92376
County :	San Bernardino

Effective Date :	2004-05-10
Adoption Date :	N/R
Termination Date :	N/R
Expiration/Review Date :	N/R
NPDES Number :	CAS000001
Order Number :	2014-0057-DWQ
WDID :	8 36I018781
SIC/NAICS :	3273
Program :	INDSTW
Regulatory Measure Status :	Active
Regulatory Measure Type :	Storm water industrial
Place/Project Type :	Industrial - Ready-Mixed Concrete
Region :	8
Design Flow :	N/R
Major/Minor :	N/R
Complexity :	N/R
TTWQ :	N/R
Number of Enforcement Actions within Five Years:	N/R
Number of Violations within Five Years:	N/R
Agency :	Holliday Rock Co Inc
Agency Address :	1401 N Benson Ave, Upland, CA 91786
Latitude :	34.05593
Longitude :	-117.36801
Last Date in Agency List :	2021-03-30

Map Id: K51
 Direction: N
 Distance: 0.886 mi., 4678 ft.
 Elevation: 975 ft.
 Relative: Higher

EnviroSite ID: 912374
 EPA ID: N/R

Site Name : HOLLIDAY ROCK COLTON PLANT 4 |
 Holliday Rock - Rialto | BASF
 249 E SANTA ANA AVE | 249 EAST SANTA
 ANA AVENUE | 249 Santa Ana Avenue
 RIALTO | BLOOMINGTON | Rialto, CA

Database(s) : [AST - CA, CALEPA SITES - CA, CIWQS -
 CA, ECHO, FID UST - CA, FRS,
 HAZMAT_SAN BERNARDINO COUNTY -
 CA, HAZNET - CA, HWG - CA, ICIS,
 INACTIVE PCS, NPDES - CA, PCS FACILITY,
 RCRA_NONGEN, RFR - CA, SWF/LF - CA,
 UST - CA] **(cont.)**

SWF/LF - CA

Facility Name : Holliday Inertwaste Site
 Facility Address : 249 East Santa Ana Avenue, Rialto
 County : San Bernardino

Site Details

Permit Date : 2004-07-02
 Permit Status : Notification
 Swis Number : 36-AA-0064
 Land Use : Industrial,Commercial
 Operator : Holliday Trucking
 Operator Address : Mr. Holliday 1401 N Benson Ave, Upland, CA 91786
 Operator Phone : 9099821553
 Latitude : 34.05583
 Longitude : -117.37361
 Last Date in Agency List : 2021-04-08

Owner Summary

Owner : Holliday Trucking
 Owner Address : Mr. Holliday 1401 N Benson Ave, Upland, CA 91786
 Owner Phone : 9099821553

Unit Information

Closure Date : N/R
 Closure Type : N/R
 Unit Number : 01
 Regulatory Status : Notification
 Operational Status : Closed
 Category : Disposal
 Activity : Inert Debris ENG Fill Operation
 Inspection Frequency : None
 Accepted Waste : Construction/demolition,Inert
 Program Type : N/R
 Throughput : 500
 Throughput Units : Cu Yards/day
 Capacity : 2000000
 Capacity Units : Cubic Yards
 Acreage : 40
 Disposal Acreage : 5
 Remaining Capacity : 2000000
 WDR Number : III

Map Id: K51
 Direction: N
 Distance: 0.886 mi., 4678 ft.
 Elevation: 975 ft.
 Relative: Higher

Site Name : HOLLIDAY ROCK COLTON PLANT 4 |
 Holliday Rock - Rialto | BASF
 249 E SANTA ANA AVE | 249 EAST SANTA
 ANA AVENUE | 249 Santa Ana Avenue
 RIALTO | BLOOMINGTON | Rialto, CA

Database(s) : [AST - CA, CALEPA SITES - CA, CIWQS -
 CA, ECHO, FID UST - CA, FRS,
 HAZMAT_SAN BERNARDINO COUNTY -
 CA, HAZNET - CA, HWG - CA, ICIS,
 INACTIVE PCS, NPDES - CA, PCS FACILITY,
 RCRA_NONGEN, RFR - CA, SWF/LF - CA,
 UST - CA] **(cont.)**

EnviroSite ID: 912374
EPA ID: N/R

UST - CA

Facility Name :	Holliday Rock - Rialto
Facility Address :	249 E Santa Ana Ave, Bloomington, 92316
County :	San Bernardino
Facility ID :	FA0003837
CERS ID :	10040404
Permitting Agency :	San Bernardino County Fire Department
Latitude :	34.0556
Longitude :	-117.3651
Last Date in Agency List :	2021-07-10

Map Id: K52
 Direction: N
 Distance: 0.887 mi., 4686 ft.
 Elevation: 974 ft.
 Relative: Higher

Site Name : American Recycling International dba
 LKQ Pick Your Part Rialto | LKQ PICK
 YOUR PART | ECOLOGY AUTO PARTS INC
 221 E SANTA ANA AVE
 RIALTO | BLOOMINGTON | Rialto, CA

Database(s) : [CALEPA SITES - CA, CIWQS - CA, ECHO,
 FRS, HAZNET - CA, HIST AST - CA, HWG -
 CA, ICIS, INACTIVE PCS, NPDES - CA, PCS
 ENF, PCS FACILITY, RCRA_NONGEN, RFR -
 CA, SWRCY - CA]

EnviroSite ID: 355511
EPA ID: N/R

CALEPA SITES - CA

Facility Name :	American Recycling International dba LKQ Pick Your Part Rialto
Facility Address :	221 E SANTA ANA AVE, RIALTO, 92316
Site ID :	526147
EI ID :	838644
EI Description :	Industrial Facility Storm Water
Latitude :	34.054969
Longitude :	-117.367463
Agency Hyperlink :	Click here for hyperlink provided by the agency.
Last Date in Agency List :	2021-04-29

CIWQS - CA

Facility Name :	American Recycling International dba LKQ Pick Your Part Rialto
-----------------	--

Map Id: K52
 Direction: N
 Distance: 0.887 mi., 4686 ft.
 Elevation: 974 ft.
 Relative: Higher

Site Name : American Recycling International dba
 LKQ Pick Your Part Rialto | LKQ PICK
 YOUR PART | ECOLOGY AUTO PARTS INC
 221 E SANTA ANA AVE
 RIALTO | BLOOMINGTON | Rialto, CA

Database(s) : [CALEPA SITES - CA, CIWQS - CA, ECHO,
 FRS, HAZNET - CA, HIST AST - CA, HWG -
 CA, ICIS, INACTIVE PCS, NPDES - CA, PCS
 ENF, PCS FACILITY, RCRA_NONGEN, RFR -
 CA, SWRCY - CA] **(cont.)**

Envirosite ID: 355511
 EPA ID: N/R

CIWQS - CA **(cont.)**

Facility Address : 221 E Santa Ana Ave, Rialto, CA 92316
 County : San Bernardino

Place ID : S838644
 Agency Name : American Recycling International Inc
 Last Date in Agency List : 2021-06-15

ECHO

Facility Name : AMERICAN RECYCLING INTERNATIONAL DBA LKQ PICK YOUR PART
 RIALTO
 Facility Address : 221 E SANTA ANA AVE, RIALTO, CA 92316
 County : SAN BERNARDINO COUNTY

Last Inspection Date : 2019-08-29
 Registry ID : 110070094940
 FIPS Code : 06071
 EPA Region : 09
 Inspection Count : 1
 Last Inspection Days : 584
 Informal Count : 0
 Last Informal Action Date : N/R
 Formal Action Count : 0
 Last Formal Action Date : N/R
 Total Penalties : 0
 Penalty Count : N/R
 Last Penalty Date : N/R
 Last Penalty Amount : N/R
 QTRS IN NC : 7
 Programs IN SNC : 0
 Current Compliance Status : Violation Identified
 Three-Year Compliance Status : _____VVVVVVV
 Collection Method : N/R
 Reference Point : N/R
 Accuracy Meters : N/R

Derived Tribes : San Manuel Band of Mission Indians, California - 10.2 mile(s), San
 Manuel Band of Mission Indians, California - 10.2 mile(s)

Derived HUC : 18070203
 Derived WBD : 180702030804
 Derived STCTY FIPS : 06071
 Derived Zip : 92316
 Derived CD113 : 35
 Derived CB2010 : 060710040042045
 MYRTK Universe : NNN
 NPDES IDs : CAZ460278
 CWA Permit Types : Minor

Map Id: K52
 Direction: N
 Distance: 0.887 mi., 4686 ft.
 Elevation: 974 ft.
 Relative: Higher

Site Name : American Recycling International dba
 LKQ Pick Your Part Rialto | LKQ PICK
 YOUR PART | ECOLOGY AUTO PARTS INC
 221 E SANTA ANA AVE
 RIALTO | BLOOMINGTON | Rialto, CA

Database(s) : [CALEPA SITES - CA, CIWQS - CA, ECHO,
 FRS, HAZNET - CA, HIST AST - CA, HWG -
 CA, ICIS, INACTIVE PCS, NPDES - CA, PCS
 ENF, PCS FACILITY, RCRA_NONGEN, RFR -
 CA, SWRCY - CA] **(cont.)**

EnviroSite ID: 355511
 EPA ID: N/R

ECHO (cont.)

CWA Compliance Tracking :	On
CWA NAICS :	N/R
CWA SICS :	5015
CWA Inspection Count :	1
CWA Last Inspection Days :	584
CWA Informal Count :	N/R
CWA Formal Action Count :	N/R
CWA Last Formal Action Date :	N/R
CWA Penalties :	N/R
CWA Last Penalty Date :	N/R
CWA Last Penalty Amount :	N/R
CWA Quarters IN NC :	7
CWA Current Compliance Status :	Violation Identified
CWA Current SNC Flag :	N
CWA 13 Quarters Compliance Status :	____VVVVVV
CWA 13 Quarters Effluent Exceedances:	N/R
CWA Three-Year QNCR Codes :	N/R
DFR URL :	Click here for hyperlink provided by the agency.
Facility SIC :	5015
Facility NAICS :	N/R
Facility Last Inspection EPA Date :	N/R
Facility Last Inspection State Date :	2019-08-29
Facility Last Formal Act EPA Date :	N/R
Facility Last Formal Act State Date :	N/R
Facility Last Informal Act EPA Date :	N/R
Facility Last Informal Act State Date:	N/R
Facility Federal Agency :	N/R
TRI Reporter :	N/R
Facility Imp Water Flag :	Y
Current SNC Flag :	N
Indian County Flag :	N
Federal Flag :	N/R
US Mexico Border Flag :	N
Chesapeake Bay Flag :	N/R
AIR Flag :	N
NPDES Flag :	Y
SDWIS Flag :	N
RCRA Flag :	N
TRI Flag :	N
GHG Flag :	N
Major Flag :	N/R
Active Flag :	Y
NAA Flag :	Y
Latitude :	34.054969
Longitude :	-117.367463
Last Date in Agency List :	2021-04-16

Facility Name : ECOLOGY AUTO PARTS INC
 Facility Address : 221 E SANTA ANA AVE, BLOOMINGTON, CA 92316

Map Id: K52
 Direction: N
 Distance: 0.887 mi., 4686 ft.
 Elevation: 974 ft.
 Relative: Higher

Site Name : American Recycling International dba
 LKQ Pick Your Part Rialto | LKQ PICK
 YOUR PART | ECOLOGY AUTO PARTS INC
 221 E SANTA ANA AVE
 RIALTO | BLOOMINGTON | Rialto, CA

Database(s) : [CALEPA SITES - CA, CIWQS - CA, ECHO,
 FRS, HAZNET - CA, HIST AST - CA, HWG -
 CA, ICIS, INACTIVE PCS, NPDES - CA, PCS
 ENF, PCS FACILITY, RCRA_NONGEN, RFR -
 CA, SWRCY - CA] **(cont.)**

EnviroSite ID: 355511
 EPA ID: N/R

ECHO **(cont.)**

County :	SAN BERNARDINO
Last Inspection Date :	N/R
Registry ID :	110017955701
FIPS Code :	06071
EPA Region :	09
Inspection Count :	0
Last Inspection Days :	N/R
Informal Count :	0
Last Informal Action Date :	N/R
Formal Action Count :	0
Last Formal Action Date :	N/R
Total Penalties :	0
Penalty Count :	N/R
Last Penalty Date :	N/R
Last Penalty Amount :	N/R
QTRS IN NC :	0
Programs IN SNC :	0
Current Compliance Status :	No Violation Identified
Three-Year Compliance Status :	_____
Collection Method :	N/R
Reference Point :	N/R
Accuracy Meters :	N/R
Derived Tribes :	San Manuel Band of Mission Indians, California - 10.1 mile(s), San Manuel Band of Mission Indians, California - 10.2 mile(s)
Derived HUC :	18070203
Derived WBD :	180702030804
Derived STCTY FIPS :	06071
Derived Zip :	92316
Derived CD113 :	35
Derived CB2010 :	060710040042045
MYRTK Universe :	NNN
NPDES IDs :	N/R
CWA Permit Types :	N/R
CWA Compliance Tracking :	N/R
CWA NAICS :	N/R
CWA SICS :	N/R
CWA Inspection Count :	N/R
CWA Last Inspection Days :	N/R
CWA Informal Count :	N/R
CWA Formal Action Count :	N/R
CWA Last Formal Action Date :	N/R
CWA Penalties :	N/R
CWA Last Penalty Date :	N/R
CWA Last Penalty Amount :	N/R
CWA Quarters IN NC :	N/R
CWA Current Compliance Status :	N/R

Map Id: K52
 Direction: N
 Distance: 0.887 mi., 4686 ft.
 Elevation: 974 ft.
 Relative: Higher

EnviroSite ID: 355511
 EPA ID: N/R

Site Name : American Recycling International dba
 LKQ Pick Your Part Rialto | LKQ PICK
 YOUR PART | ECOLOGY AUTO PARTS INC
 221 E SANTA ANA AVE
 RIALTO | BLOOMINGTON | Rialto, CA

Database(s) : [CALEPA SITES - CA, CIWQS - CA, ECHO,
 FRS, HAZNET - CA, HIST AST - CA, HWG -
 CA, ICIS, INACTIVE PCS, NPDES - CA, PCS
 ENF, PCS FACILITY, RCRA_NONGEN, RFR -
 CA, SWRCY - CA] **(cont.)**

ECHO **(cont.)**

CWA Current SNC Flag : N
 CWA 13 Quarters Compliance Status : N/R
 CWA 13 Quarters Effluent Exceedances: N/R
 CWA Three-Year QNCR Codes : N/R
 DFR URL : [Click here for hyperlink provided by the agency.](#)
 Facility SIC : N/R

Facility NAICS : 441310 - Automotive Parts and Accessories Stores, 44131 - Automotive
 Parts and Accessories Stores, 423140 - Motor Vehicle Parts (Used)
 Merchant Wholesalers

Facility Last Inspection EPA Date : N/R
 Facility Last Inspection State Date : N/R
 Facility Last Formal Act EPA Date : N/R
 Facility Last Formal Act State Date : N/R
 Facility Last Informal Act EPA Date : N/R
 Facility Last Informal Act State Date: N/R
 Facility Federal Agency : N/R
 TRI Reporter : N/R
 Facility Imp Water Flag : N/R
 Current SNC Flag : N
 Indian County Flag : N
 Federal Flag : N/R
 US Mexico Border Flag : N
 Chesapeake Bay Flag : N/R
 AIR Flag : N
 NPDES Flag : N
 SDWIS Flag : N
 RCRA Flag : Y
 TRI Flag : N
 GHG Flag : N
 Major Flag : N/R
 Active Flag : Y
 NAA Flag : Y
 Latitude : 34.0559
 Longitude : -117.36744
 Last Date in Agency List : 2021-04-16

Facility Name : LKQ PICK YOUR PART
 Facility Address : 221 E SANTA ANA AVE, BLOOMINGTON, CA 92316
 County : SAN BERNARDINO

Last Inspection Date : N/R
 Registry ID : 110070420301
 FIPS Code : 06071
 EPA Region : 09
 Inspection Count : 0
 Last Inspection Days : N/R

Map Id: K52
 Direction: N
 Distance: 0.887 mi., 4686 ft.
 Elevation: 974 ft.
 Relative: Higher

Site Name : American Recycling International dba
 LKQ Pick Your Part Rialto | LKQ PICK
 YOUR PART | ECOLOGY AUTO PARTS INC
 221 E SANTA ANA AVE
 RIALTO | BLOOMINGTON | Rialto, CA

Database(s) : [CALEPA SITES - CA, CIWQS - CA, ECHO,
 FRS, HAZNET - CA, HIST AST - CA, HWG -
 CA, ICIS, INACTIVE PCS, NPDES - CA, PCS
 ENF, PCS FACILITY, RCRA_NONGEN, RFR -
 CA, SWRCY - CA] **(cont.)**

Envirosite ID: 355511
 EPA ID: N/R

ECHO **(cont.)**

Informal Count :	0
Last Informal Action Date :	N/R
Formal Action Count :	0
Last Formal Action Date :	N/R
Total Penalties :	0
Penalty Count :	N/R
Last Penalty Date :	N/R
Last Penalty Amount :	N/R
QTRS IN NC :	0
Programs IN SNC :	0
Current Compliance Status :	No Violation Identified
Three-Year Compliance Status :	
Collection Method :	Zip Code Centroid
Reference Point :	N/R
Accuracy Meters :	10000
Derived Tribes :	N/R
Derived HUC :	N/R
Derived WBD :	N/R
Derived STCTY FIPS :	N/R
Derived Zip :	N/R
Derived CD113 :	N/R
Derived CB2010 :	N/R
MYRTK Universe :	NNN
NPDES IDs :	N/R
CWA Permit Types :	N/R
CWA Compliance Tracking :	N/R
CWA NAICS :	N/R
CWA SICS :	N/R
CWA Inspection Count :	N/R
CWA Last Inspection Days :	N/R
CWA Informal Count :	N/R
CWA Formal Action Count :	N/R
CWA Last Formal Action Date :	N/R
CWA Penalties :	N/R
CWA Last Penalty Date :	N/R
CWA Last Penalty Amount :	N/R
CWA Quarters IN NC :	N/R
CWA Current Compliance Status :	N/R
CWA Current SNC Flag :	N
CWA 13 Quarters Compliance Status :	N/R
CWA 13 Quarters Effluent Exceedances:	N/R
CWA Three-Year QNCR Codes :	N/R
DFR URL :	Click here for hyperlink provided by the agency.
Facility SIC :	N/R
Facility NAICS :	44131 - Automotive Parts and Accessories Stores
Facility Last Inspection EPA Date :	N/R
Facility Last Inspection State Date :	N/R
Facility Last Formal Act EPA Date :	N/R
Facility Last Formal Act State Date :	N/R
Facility Last Informal Act EPA Date :	N/R

Map Id: K52
 Direction: N
 Distance: 0.887 mi., 4686 ft.
 Elevation: 974 ft.
 Relative: Higher

Site Name : American Recycling International dba
 LKQ Pick Your Part Rialto | LKQ PICK
 YOUR PART | ECOLOGY AUTO PARTS INC
 221 E SANTA ANA AVE
 RIALTO | BLOOMINGTON | Rialto, CA

Database(s) : [CALEPA SITES - CA, CIWQS - CA, ECHO,
 FRS, HAZNET - CA, HIST AST - CA, HWG -
 CA, ICIS, INACTIVE PCS, NPDES - CA, PCS
 ENF, PCS FACILITY, RCRA_NONGEN, RFR -
 CA, SWRCY - CA] **(cont.)**

EnviroSite ID: 355511
 EPA ID: N/R

ECHO **(cont.)**

Facility Last Informal Act State Date:	N/R
Facility Federal Agency :	N/R
TRI Reporter :	N/R
Facility Imp Water Flag :	N/R
Current SNC Flag :	N
Indian County Flag :	N
Federal Flag :	N/R
US Mexico Border Flag :	N/R
Chesapeake Bay Flag :	N/R
AIR Flag :	N
NPDES Flag :	N
SDWIS Flag :	N
RCRA Flag :	Y
TRI Flag :	N
GHG Flag :	N
Major Flag :	N/R
Active Flag :	Y
NAA Flag :	N/R
Latitude :	34.058099
Longitude :	-117.39039
Last Date in Agency List :	2020-02-10

FRS

Facility Name :	AMERICAN RECYCLING INTERNATIONAL DBA LKQ PICK YOUR PART RIALTO
Facility Address :	221 E SANTA ANA AVE, RIALTO, CA 92316
County :	SAN BERNARDINO COUNTY

Site Details

Registry ID :	110070094940
FRS Facility URL :	Click here for hyperlink provided by the agency.
Last Date in Agency List :	2021-05-03

Source Description

Source Description :

The NPDES module of the Compliance Information System (ICIS) tracks surface water permits issued under the Clean Water Act. Under NPDES, all facilities that discharge pollutants from any point source into waters of the United States are required to obtain a permit. The permit will likely contain limits on what can be discharged, impose monitoring and reporting requirements, and include other provisions to ensure that the discharge does not adversely affect water quality.

Map Id: K52
 Direction: N
 Distance: 0.887 mi., 4686 ft.
 Elevation: 974 ft.
 Relative: Higher

Site Name : American Recycling International dba
 LKQ Pick Your Part Rialto | LKQ PICK
 YOUR PART | ECOLOGY AUTO PARTS INC
 221 E SANTA ANA AVE
 RIALTO | BLOOMINGTON | Rialto, CA

Database(s) : [CALEPA SITES - CA, CIWQS - CA, ECHO,
 FRS, HAZNET - CA, HIST AST - CA, HWG -
 CA, ICIS, INACTIVE PCS, NPDES - CA, PCS
 ENF, PCS FACILITY, RCRA_NONGEN, RFR -
 CA, SWRCY - CA] **(cont.)**

Envirosite ID: 355511
 EPA ID: N/R

FRS (cont.)

FRS Environmental Interest
 Source and System ID : ICIS - CAZ460278

Facility Name : ECOLOGY AUTO PARTS INC
 Facility Address : 221 E SANTA ANA AVE, BLOOMINGTON, CA 92316
 County : SAN BERNARDINO

Site Details
 Registry ID : 110017955701
 FRS Facility URL : [Click here for hyperlink provided by the agency.](#)
 Last Date in Agency List : 2021-05-03

Source Description
 Source Description : RCRAInfo is EPA’s comprehensive information system that supports the Resource Conservation and Recovery Act (RCRA) of 1976 and the Hazardous and Solid Waste Amendments (HSWA) of 1984 through the tracking of events and activities related to facilities that generate, transport, and treat, store, or dispose of hazardous waste. RCRAInfo allows RCRA program staff to track the notification, permit, compliance, and corrective action activities required under RCRA. RCRAInfo also supports generation of the National Hazardous Waste Biennial Report. All generators and treatment, storage, and disposal facilities who handle hazardous waste are required to report to the EPA Administrator at least once every two years to support creation of the Biennial Report. The UORS is managed by the California Waste Management Board (CIWMB). The CIWMB helps communities establish and promote convenient collection opportunities for used oil and used oil filters.

Source Description :
 The California Environmental Protection Agency (CalEPA) has recently implemented a new data warehouse system (nSite). This data warehouse combines and merges facility and site information from five different systems managed within CalEPA. The five systems are: California Environmental Reporting System (CERS), EnviroStor, GeoTracker, California Integrated Water Quality System (CIWQS), and Toxic Release Inventory (TRI).

FRS Environmental Interest
 Source and System ID : CA-ENVIROVIEW - 231989
 CA-ENVIROVIEW - 27368
 CERTIFICATION APPLICATION - 36-C-05561
 RCRAINFO - CAC003065894
 RCRAINFO - CAL000047148
 RCRAINFO - CAL000409333

Map Id: K52
 Direction: N
 Distance: 0.887 mi., 4686 ft.
 Elevation: 974 ft.
 Relative: Higher

Site Name : American Recycling International dba
 LKQ Pick Your Part Rialto | LKQ PICK
 YOUR PART | ECOLOGY AUTO PARTS INC
 221 E SANTA ANA AVE
 RIALTO | BLOOMINGTON | Rialto, CA

Database(s) : [CALEPA SITES - CA, CIWQS - CA, ECHO,
 FRS, HAZNET - CA, HIST AST - CA, HWG -
 CA, ICIS, INACTIVE PCS, NPDES - CA, PCS
 ENF, PCS FACILITY, RCRA_NONGEN, RFR -
 CA, SWRCY - CA] **(cont.)**

Envirosite ID: 355511
 EPA ID: N/R

HAZNET - CA

Facility Name : LKQ PICK YOUR PART
 Facility Address : 221 E SANTA ANA AVE, BLOOMINGTON, CA 92316
 County : SAN BERNARDINO

Site Details

Generator EPA ID : CAL000409333
 Active : Active
 Category : STATE
 Facility Types : N/R
 Type : PERMANENT
 Contact Name : N/R
 Contact Phone : N/R
 Facility Mailing Address : 1360 S ANAHEIM BLVD, ANAHEIM, CA 92805
 Latitude : 34.05432600
 Longitude : -117.36720900
 Agency Hyperlink : [Click here for hyperlink provided by the agency.](#)
 Last Date in Agency List : 2021-07-08

Waste Generator Details

State Waste :
 2019: 352 - Other organic solids, 7.60000 tons to AZR000521146
 2019: 221 - Waste oil and mixed oil, 0.00000 tons to CAT080013352
 2019: 352 - Other organic solids, 5.75000 tons to AZR000515924
 2019: 291 - Latex waste, 1.14675 tons to AZR000515924
 2018: 291 - Latex waste, 0.22935 tons to AZR000515924
 2018: 291 - Latex waste, 0.22935 tons to NVT330010000
 2018: 352 - Other organic solids, 17.10000 tons to AZR000515924
 2017: 352 - Other organic solids, 0.33 tons to AZR000515924
 2017: 223 - Unspecified oil-containing waste, 10.6335 tons to
 CAT080013352
 2017: 352 - Other organic solids, 7.46 tons to AZR000515924
 2017: 343 - Unspecified organic liquid mixture, 0.15 tons to
 CAD008252405
 2017: 291 - Latex waste, 0.2085 tons to NVT330010000
 2016: 223 - Unspecified oil-containing waste, 2.502 tons to
 CAD008302903
 2016: 223 - Unspecified oil-containing waste, 5.838 tons to
 CAT080013352
 2016: 343 - Unspecified organic liquid mixture, 0.612 tons to
 CAD008252405
 2016: 352 - Other organic solids, 11.925 tons to AZR000515924
 2015: 352 - Other organic solids, 2 tons to AZR000515924
 2015: 223 - Unspecified oil-containing waste, 4.17 tons to
 CAT080013352

Map Id: K52
 Direction: N
 Distance: 0.887 mi., 4686 ft.
 Elevation: 974 ft.
 Relative: Higher

Site Name : American Recycling International dba
 LKQ Pick Your Part Rialto | LKQ PICK
 YOUR PART | ECOLOGY AUTO PARTS INC
 221 E SANTA ANA AVE
 RIALTO | BLOOMINGTON | Rialto, CA

Database(s) : [CALEPA SITES - CA, CIWQS - CA, ECHO,
 FRS, HAZNET - CA, HIST AST - CA, HWG -
 CA, ICIS, INACTIVE PCS, NPDES - CA, PCS
 ENF, PCS FACILITY, RCRA_NONGEN, RFR -
 CA, SWRCY - CA] **(cont.)**

EnviroSite ID: 355511
 EPA ID: N/R

HIST AST - CA

Facility Name : ECOLOGY AUTO PARTS
 Facility Address : 221 E SANTA ANA AVE, RIALTO, CA 92376
 County : San Bernardino

Site Details

CUPA : San Bernardino
 Owner Name : ECOLOGY AUTO PARTS
 Total Gallons : 14,170
 Last Date in Agency list : 10/01/2012

HWG - CA

Facility Name : LKQ PICK YOUR PART
 Facility Address : 221 E SANTA ANA AVE, BLOOMINGTON, CA 92316
 County : SAN BERNARDINO

EPA ID : CAL000409333
 Status : Active
 Category : STATE
 Type : PERMANENT
 Facility Type : N/R
 Mailing Address : 1360 S ANAHEIM BLVD, ANAHEIM, CA 92805
 Owner Name : AMERICAN RECYCLING INTERNATIONAL
 Owner Address : 1360 S ANAHEIM BLVD, ANAHEIM, CA 928050000
 Operator Name : JUN MENDEZ
 Operator Address : 1360 S. ANAHEIM BLVD, ANAHEIM, CA 92805
 Latitude : 34.054326
 Longitude : -117.367209

ICIS

Facility Name : AMERICAN RECYCLING INTERNATIONAL DBA LKQ PICK YOUR PART
 RIALTO
 Facility Address : 221 E SANTA ANA AVE, RIALTO, CA 92316

Site Details

NPDES ID : CAZ460278
 ICIS Facility Interest ID : 3600733096
 Facility UIN : 110070094940
 Facility Type Code : Privately Owned Facility
 Impaired Waters : 303(D) Listed
 Latitude : 34.054969
 Longitude : -117.367463
 Last Date in Agency List : 2021-05-17

Map Id: K52
 Direction: N
 Distance: 0.887 mi., 4686 ft.
 Elevation: 974 ft.
 Relative: Higher

Site Name : American Recycling International dba
 LKQ Pick Your Part Rialto | LKQ PICK
 YOUR PART | ECOLOGY AUTO PARTS INC
 221 E SANTA ANA AVE
 RIALTO | BLOOMINGTON | Rialto, CA

Database(s) : [CALEPA SITES - CA, CIWQS - CA, ECHO,
 FRS, HAZNET - CA, HIST AST - CA, HWG -
 CA, ICIS, INACTIVE PCS, NPDES - CA, PCS
 ENF, PCS FACILITY, RCRA_NONGEN, RFR -
 CA, SWRCY - CA] **(cont.)**

EnviroSite ID: 355511
 EPA ID: N/R

ICIS **(cont.)**

Facility NAICS
 NAICS Code : N/R
 NAICS Description : N/R

Facility SIC
 SIC Code : 5015
 SIC Description : Motor Vehicle Parts, Used

INACTIVE PCS

Issue Date : 2015-09-02
 Original Issue Date : 2015-09-02
 Effective Date : 2015-09-02
 Expiration Date : 2020-06-30
 Retirement Date : N/R
 Termination Date : N/R
 Issuing Agency : CA Waterboards
 Agency Type : State
 Activity ID : 3601112467
 External Permit Number : CAZ460278
 Facility Type Indicator : NON-POTW
 Permit Type : General Permit Covered Facility-NPDES)
 Major Minor Status : N
 Permit Status : Expired
 Total Design Flow Number : N/R
 Actual Average Flow Number : N/R
 State Water Body : N/R
 State Water Body Name : N/R
 Permit Name : American Recycling International Inc
 Permit Comp Status : Y
 RNC Tracking : Y
 Master External Permit Number : CAS000001
 TMDL Interface : N/R
 EDMR Authorization : N
 Pretreatment Indicator : N/R
 Last Date in Agency List : 2021-06-11

NPDES - CA

Facility Name : American Recycling International dba LKQ Pick Your Part Rialto
 Facility Address : 221 E Santa Ana Ave, Rialto, 92316
 County : San Bernardino

Effective Date : 2015-09-02
 Adoption Date : N/R
 Expiration Date : N/R
 Termination Date : N/R

Map Id: K52
 Direction: N
 Distance: 0.887 mi., 4686 ft.
 Elevation: 974 ft.
 Relative: Higher

Site Name : American Recycling International dba
 LKQ Pick Your Part Rialto | LKQ PICK
 YOUR PART | ECOLOGY AUTO PARTS INC
 221 E SANTA ANA AVE
 RIALTO | BLOOMINGTON | Rialto, CA

Database(s) : [CALEPA SITES - CA, CIWQS - CA, ECHO,
 FRS, HAZNET - CA, HIST AST - CA, HWG -
 CA, ICIS, INACTIVE PCS, NPDES - CA, PCS
 ENF, PCS FACILITY, RCRA_NONGEN, RFR -
 CA, SWRCY - CA] **(cont.)**

Envirosite ID: 355511
 EPA ID: N/R

NPDES - CA **(cont.)**

Order Number :	97-03-DWQ
NPDES Number :	CAS000001
WDID :	8 36I026081
RM Status :	Active
Reg Meas ID :	460278
Reg Meas Type :	Enrollee
Program :	Industrial
Facility Place ID :	N/R
Region Code :	8
Discharger ID :	0
Discharger :	American Recycling International Inc
Discharger Address :	1360 S Anaheim Blvd, Anaheim, California 92805
Last Date in Agency List :	2021-07-05

PCS ENF

Site Details

NPDES ID :	CAZ460278
Last Date in Agency List :	2021-06-11

Formal Enforcement Actions

Settlement Entered Date :	N/R
ENF Identifier :	N/R
Activity ID :	N/R
Activity Type :	N/R
ENF Type :	N/R
Agency :	N/R
Fed Penalty Assessed Amount :	N/R
State Local Penalty Amount :	N/R

Informal Enforcement Actions

Achieved Date :	08/29/2019
Registry ID :	110070094940
ENF Identifier :	CA-ZIEA433869
Activity ID :	3601977086
Activity Type :	Administrative - Informal
ENF Type :	Phone Call/ EMAIL
Agency :	State

PCS FACILITY

Issue Date :	2015-09-02
Original Issue Date :	2015-09-02
Effective Date :	2015-09-02
Expiration Date :	2020-06-30
Retirement Date :	N/R

Map Id: K52
 Direction: N
 Distance: 0.887 mi., 4686 ft.
 Elevation: 974 ft.
 Relative: Higher

Site Name : American Recycling International dba
 LKQ Pick Your Part Rialto | LKQ PICK
 YOUR PART | ECOLOGY AUTO PARTS INC
 221 E SANTA ANA AVE
 RIALTO | BLOOMINGTON | Rialto, CA

Database(s) : [CALEPA SITES - CA, CIWQS - CA, ECHO,
 FRS, HAZNET - CA, HIST AST - CA, HWG -
 CA, ICIS, INACTIVE PCS, NPDES - CA, PCS
 ENF, PCS FACILITY, RCRA_NONGEN, RFR -
 CA, SWRCY - CA] **(cont.)**

Envirosite ID: 355511
 EPA ID: N/R

PCS FACILITY **(cont.)**

Termination Date : N/R
 Issuing Agency : CA Waterboards
 Agency Type : State
 Activity ID : 3601112467
 External Permit Number : CAZ460278
 Facility Type Indicator : NON-POTW
 Permit Type : General Permit Covered Facility-NPDES)
 Major Minor Status : N
 Permit Status : Effective
 Total Design Flow Number : N/R
 Actual Average Flow Number : N/R
 State Water Body : N/R
 State Water Body Name : N/R
 Permit Name : American Recycling International Inc
 Permit Comp Status : Y
 RNC Tracking : Y
 Master External Permit Number : CAS000001
 TMDL Interface : N/R
 EDMR Authorization : N
 Pretreatment Indicator : N/R
 Last Date in Agency List : 2020-02-11

RCRA_NONGEN

Facility Name : LKQ PICK YOUR PART
 Facility Address : 221 E SANTA ANA AVE, BLOOMINGTON, CA 92316-2917
 County : SAN BERNARDINO

Date Form Received by Agency : 2015-08-14
 EPA ID : CAL000409333
 Mailing Address : 1360 S ANAHEIM BLVD, ANAHEIM, CA 92805
 Contact : JUN MENDEZ
 Contact Address : 1360 S ANAHEIM BLVD, ANAHEIM, CA 92805
 Contact Country : N/R
 Contact Telephone : 714-978-5914
 Contact Email : AXMENDEZ@LKQCORP.COM
 EPA Region : 09
 Land Type : Not Reported
 Source Type : Implementer
 Classification : Not a generator, verified
 Description : Not a generator, verified
 Last Date in Agency List : 2021-04-26

Owner/Operator Summary

Owner/Operator Name : AMERICAN RECYCLING INTERNATIONAL
 Owner/Operator Address : 1360 S ANAHEIM BLVD, ANAHEIM, CA 92805
 Owner/Operator Country : N/R

Map Id: K52
 Direction: N
 Distance: 0.887 mi., 4686 ft.
 Elevation: 974 ft.
 Relative: Higher

Site Name : American Recycling International dba
 LKQ Pick Your Part Rialto | LKQ PICK
 YOUR PART | ECOLOGY AUTO PARTS INC
 221 E SANTA ANA AVE
 RIALTO | BLOOMINGTON | Rialto, CA

Database(s) : [CALEPA SITES - CA, CIWQS - CA, ECHO,
 FRS, HAZNET - CA, HIST AST - CA, HWG -
 CA, ICIS, INACTIVE PCS, NPDES - CA, PCS
 ENF, PCS FACILITY, RCRA_NONGEN, RFR -
 CA, SWRCY - CA] **(cont.)**

Envirosite ID: 355511
 EPA ID: N/R

RCRA_NONGEN **(cont.)**

Owner/Operator Telephone : 714-385-1522
 Owner/Operator Email : N/R
 Owner/Operator Fax : N/R
 Legal Status : Other land type
 Owner/Operator Type : Owner
 Owner/Operator Start Date : N/R
 Owner/Operator End Date : N/R

Owner/Operator Name : JUN MENDEZ
 Owner/Operator Address : 1360 S ANAHEIM BLVD, ANAHEIM, CA 92805
 Owner/Operator Country : N/R
 Owner/Operator Telephone : 714-978-5914
 Owner/Operator Email : N/R
 Owner/Operator Fax : N/R
 Legal Status : Other land type
 Owner/Operator Type : Operator
 Owner/Operator Start Date : N/R
 Owner/Operator End Date : N/R

Handler Activities Summary

U.S. Importer of Hazardous Waste : N
 Mixed Waste (Haz. and Radioactive) : N
 Recycler of Hazardous Waste : N
 Transporter of Hazardous Waste : N
 Treater, Storer or Disposer of HW : N
 Underground Injection Activity : N
 On-site Burner Exemption : N
 Furnace Exemption : N
 Used Oil Fuel Burner : N
 Used Oil Processor : N
 Used Oil Refiner : N
 Used Oil Fuel Marketer to Burner : N
 Used Oil Specification Marketer : N
 Used Oil Transfer Facility : N
 Used Oil Transporter : N

Notices of Violations Summary

Regulation Violated : N

RFR - CA

Facility Name : American Recycling International dba LKQ Pick Your Part Rialto
 Facility Address : 221 E Santa Ana Ave, Rialto, CA 92316
 County : San Bernardino

Map Id: K52
 Direction: N
 Distance: 0.887 mi., 4686 ft.
 Elevation: 974 ft.
 Relative: Higher

Site Name : American Recycling International dba
 LKQ Pick Your Part Rialto | LKQ PICK
 YOUR PART | ECOLOGY AUTO PARTS INC
 221 E SANTA ANA AVE
 RIALTO | BLOOMINGTON | Rialto, CA

Database(s) : [CALEPA SITES - CA, CIWQS - CA, ECHO,
 FRS, HAZNET - CA, HIST AST - CA, HWG -
 CA, ICIS, INACTIVE PCS, NPDES - CA, PCS
 ENF, PCS FACILITY, RCRA_NONGEN, RFR -
 CA, SWRCY - CA] **(cont.)**

EnviroSite ID: 355511
 EPA ID: N/R

RFR - CA **(cont.)**

Effective Date :	2015-09-02
Adoption Date :	N/R
Termination Date :	N/R
Expiration/Review Date :	N/R
NPDES Number :	CAS000001
Order Number :	2014-0057-DWQ
WDID :	8 36I026081
SIC/NAICS :	5015
Program :	INDSTW
Regulatory Measure Status :	Active
Regulatory Measure Type :	Storm water industrial
Place/Project Type :	Industrial - Motor Vehicle Parts, Used
Region :	8
Design Flow :	N/R
Major/Minor :	N/R
Complexity :	N/R
TTWQ :	N/R
Number of Enforcement Actions within Five Years:	1
Number of Violations within Five Years:	1
Agency :	American Recycling International Inc
Agency Address :	1360 S Anaheim Blvd, Anaheim, CA 92805
Latitude :	34.054969
Longitude :	-117.367463
Last Date in Agency List :	2021-03-30

SWRCY - CA

Facility Name :	LKQ Pick Your Part - Rialto
Facility Address :	221 E. Santa Ana Ave., Rialto, 92316
County :	N/R

Site Details

ID Number :	N/R
Activity Categories :	N/R
Activities :	N/R
Phone Number :	(714) 385-1200
Type :	UsedOil
Last Date in Agency List :	2021-06-24

Map Id: K53
 Direction: N
 Distance: 0.889 mi., 4695 ft.
 Elevation: 975 ft.
 Relative: Higher

Envirosite ID: 316696
 EPA ID: N/R

Site Name : ATLANTIC CONCRETE WASHOUT INC DBA NATIONAL CONCRETE WASHOUT | RAMCO | RECYCLED AGGREGATE MATERIALS CO INC DBA RAMCO
 250 E SANTA ANA AVE
 RIALTO | BLOOMINGTON | Rialto, CA

Database(s) : [AST - CA, CALEPA SITES - CA, CIWQS - CA, ECHO, FRS, HAZMAT_SAN BERNARDINO COUNTY - CA, HAZNET - CA, HIST AST - CA, HWG - CA, ICIS, INACTIVE PCS, NPDES - CA, PCS FACILITY, RCRA_NONGEN, RFR - CA]

AST - CA

Facility Name : RAMCO, Inc.
 Facility Address : 250 E SANTA ANA AVE, RIALTO, CA 92376
 County : San Bernardino Count

Site ID : 146383
 Facility Identifier : FA0015549
 EPA Identifier : CAL000-34306
 Facility Explorer ID : 146383
 Dun and Bradstreet Number : N/R

Regulatory Programs : Hazardous Waste Generator, Chemical Storage Facilities, Aboveground Petroleum Storage

SIC : N/R
 NAICS : N/R
 Latitude : 34.055940
 Longitude : -117.368640
 Hyperlink : [Click here for hyperlink provided by the agency.](#)
 Last Date in Agency List : 04/23/2020

Violations

Details for this site have been truncated due to the large number of available details for this site within this dataset. For the complete details for this site, contact your Envirosearch account representative for a complimentary site report containing all of the details available.

Violation Date : 11/06/2017

Citation : HSC 6.5 Multiple - California Health and Safety Code, Chapter 6.5, Section(s) Multiple

Description : Hazardous Waste Generator Program - Operations/Maintenance - General

Notes : Returned to compliance on 11/06/2017. Failure to note accumulation start date on labels (CCR 66262.34(f)(2)) Hazardous waste accumulation start date was missing or invalid on used oil containers. This violation was corrected during the inspection.

Division : San Bernardino County Fire Department
 Program : HW
 Source : CERS

Violation Date : 11/06/2017

Map Id: K53
 Direction: N
 Distance: 0.889 mi., 4695 ft.
 Elevation: 975 ft.
 Relative: Higher

EnviroSite ID: 316696
 EPA ID: N/R

Site Name : ATLANTIC CONCRETE WASHOUT INC DBA NATIONAL CONCRETE WASHOUT | RAMCO | RECYCLED AGGREGATE MATERIALS CO INC DBA RAMCO
 250 E SANTA ANA AVE
 RIALTO | BLOOMINGTON | Rialto, CA

Database(s) : [AST - CA, CALEPA SITES - CA, CIWQS - CA, ECHO, FRS, HAZMAT_SAN BERNARDINO COUNTY - CA, HAZNET - CA, HIST AST - CA, HWG - CA, ICIS, INACTIVE PCS, NPDES - CA, PCS FACILITY, RCRA_NONGEN, RFR - CA] **(cont.)**

AST - CA **(cont.)**

Citation : HSC 6.67 25270.4.5 (a) - California Health and Safety Code, Chapter 6.67, Section(s) 25270.4.5 (a)

Description : Failure to amend the SPCC Plan within 6 months: 1. When the facility has had a change in design, construction, operation, or maintenance which affects the facility's discharge potential. AND/OR 2. To include more effective proven technology at the time of the 5-year SPCC Plan review and evaluation.

Notes : Returned to compliance on 11/29/2017. New gasoline "AST" has not resulted in an amendment of the facility SPCC plan. Compliance documentation was received by email on 11/30/2017. CB

Division : San Bernardino County Fire Department
 Program : APSA
 Source : CERS

Violation Date : 11/06/2017

Citation : HSC 6.67 25270.4.5 (a) - California Health and Safety Code, Chapter 6.67, Section(s) 25270.4.5 (a)

Description : Failure to complete a review and evaluation of the SPCC Plan at least once every five years, document the completion of the review, and sign a statement as to whether the SPCC Plan will be amended.

Notes : Returned to compliance on 11/29/2017. No records present indicating that a 5 year review of the SPCC plan had taken place. Compliance documentation was received by email on 11/30/2017. CB

Division : San Bernardino County Fire Department
 Program : APSA
 Source : CERS

Violation Date : 11/06/2017

Citation : HSC 6.67 25270.4.5(a) - California Health and Safety Code, Chapter 6.67, Section(s) 25270.4.5(a)

Map Id: K53
 Direction: N
 Distance: 0.889 mi., 4695 ft.
 Elevation: 975 ft.
 Relative: Higher

Envirosite ID: 316696
 EPA ID: N/R

Site Name : ATLANTIC CONCRETE WASHOUT INC DBA NATIONAL CONCRETE WASHOUT | RAMCO | RECYCLED AGGREGATE MATERIALS CO INC DBA RAMCO
 250 E SANTA ANA AVE
 RIALTO | BLOOMINGTON | Rialto, CA

Database(s) : [AST - CA, CALEPA SITES - CA, CIWQS - CA, ECHO, FRS, HAZMAT_SAN BERNARDINO COUNTY - CA, HAZNET - CA, HIST AST - CA, HWG - CA, ICIS, INACTIVE PCS, NPDES - CA, PCS FACILITY, RCRA_NONGEN, RFR - CA] **(cont.)**

AST - CA **(cont.)**

Description : Failure to adequately and accurately describe in the SPCC Plan the physical layout of the facility.

Notes : Returned to compliance on 11/29/2017. A gasoline aboveground storage tank is in use; this "AST" has not been added to the layout map. Compliance documentation was received by email on 11/30/2017. CB

Division : San Bernardino County Fire Department
 Program : APSA
 Source : CERS

Violation Date : 11/06/2017

Citation : HSC 6.67 25270.4.5(a) - California Health and Safety Code, Chapter 6.67, Section(s) 25270.4.5(a)

Description : Failure to implement the SPCC Plan.

Notes : Returned to compliance on 11/29/2017. Annual inspection records were not present. Compliance documentation was received by email on 11/30/2017. CB

Division : San Bernardino County Fire Department
 Program : APSA
 Source : CERS

Enforcements

Enforcement Action Date : 07/23/2014
 Type : Notice of Violation (Unified Program)
 Description : Notice of Violation Issued by the Inspector at the Time of Inspection
 Notes : N/R
 Division : San Bernardino County Fire Department
 Program : HMRRP
 Source : CERS

Enforcement Action Date : 07/23/2014
 Type : Notice of Violation (Unified Program)
 Description : Notice of Violation Issued by the Inspector at the Time of Inspection
 Notes : N/R
 Division : San Bernardino County Fire Department
 Program : HW
 Source : CERS

Map Id: K53
 Direction: N
 Distance: 0.889 mi., 4695 ft.
 Elevation: 975 ft.
 Relative: Higher

Site Name : ATLANTIC CONCRETE WASHOUT INC DBA NATIONAL CONCRETE WASHOUT | RAMCO | RECYCLED AGGREGATE MATERIALS CO INC DBA RAMCO
 250 E SANTA ANA AVE
 RIALTO | BLOOMINGTON | Rialto, CA

Database(s) : [AST - CA, CALEPA SITES - CA, CIWQS - CA, ECHO, FRS, HAZMAT_SAN BERNARDINO COUNTY - CA, HAZNET - CA, HIST AST - CA, HWG - CA, ICIS, INACTIVE PCS, NPDES - CA, PCS FACILITY, RCRA_NONGEN, RFR - CA] **(cont.)**

Envirosite ID: 316696
 EPA ID: N/R

AST - CA **(cont.)**

Chemicals

Chemical Name : Acetylene
 CAS Number : 74-86-2
 Hazard Type(s) : Fire, Sudden Release of Pressure
 Max Daily Amount / Unit : 0-2599 Cubic Feet
 Average Daily Amount / Unit : 0-2599 Cubic Feet
 Days Onsite : 365
 Physical State(s) : Gas, Pure

Chemical Name : asphalt emulsion
 CAS Number : N/R
 Hazard Type(s) : -
 Max Daily Amount / Unit : 6000-8999 Gallons
 Average Daily Amount / Unit : 1200-2999 Gallons
 Days Onsite : 365
 Physical State(s) : Liquid, Mix

Chemical Name : Ethylene Glycol
 CAS Number : 107-21-1
 Hazard Type(s) : -
 Max Daily Amount / Unit : 60-119 Gallons
 Average Daily Amount / Unit : 12-59 Gallons
 Days Onsite : 365
 Physical State(s) : Liquid, Pure

Chemical Name : Gasoline
 CAS Number : 86290-81-5
 Hazard Type(s) : Fire
 Max Daily Amount / Unit : 120-599 Gallons
 Average Daily Amount / Unit : 120-599 Gallons
 Days Onsite : 395
 Physical State(s) : Liquid, Pure

Chemical Name : Motor Oil
 CAS Number : N/R
 Hazard Type(s) : Fire
 Max Daily Amount / Unit : 60-119 Gallons
 Average Daily Amount / Unit : 60-119 Gallons
 Days Onsite : 365
 Physical State(s) : Liquid, Mix

Chemical Name : Oxygen
 CAS Number : 7782447

Map Id: K53
 Direction: N
 Distance: 0.889 mi., 4695 ft.
 Elevation: 975 ft.
 Relative: Higher

Envirosite ID: 316696
 EPA ID: N/R

Site Name : ATLANTIC CONCRETE WASHOUT INC DBA NATIONAL CONCRETE WASHOUT | RAMCO | RECYCLED AGGREGATE MATERIALS CO INC DBA RAMCO
 250 E SANTA ANA AVE
 RIALTO | BLOOMINGTON | Rialto, CA

Database(s) : [AST - CA, CALEPA SITES - CA, CIWQS - CA, ECHO, FRS, HAZMAT_SAN BERNARDINO COUNTY - CA, HAZNET - CA, HIST AST - CA, HWG - CA, ICIS, INACTIVE PCS, NPDES - CA, PCS FACILITY, RCRA_NONGEN, RFR - CA] **(cont.)**

AST - CA **(cont.)**

Hazard Type(s) : Fire, Sudden Release of Pressure
 Max Daily Amount / Unit : 2600-12999 Cubic Feet
 Average Daily Amount / Unit : 0-2599 Cubic Feet
 Days Onsite : 365
 Physical State(s) : Gas, Pure

Chemical Name : Petroleum
 CAS Number : 17122
 Hazard Type(s) : Fire
 Max Daily Amount / Unit : 1200-2999 Gallons
 Average Daily Amount / Unit : 600-1199 Gallons
 Days Onsite : 365
 Physical State(s) : Liquid, Pure

Chemical Name : Petroleum
 CAS Number : 64742525
 Hazard Type(s) : Fire
 Max Daily Amount / Unit : 60-119 Gallons
 Average Daily Amount / Unit : 12-59 Gallons
 Days Onsite : 365
 Physical State(s) : Liquid, Pure

Chemical Name : Petroleum
 CAS Number : 64742650
 Hazard Type(s) : Fire
 Max Daily Amount / Unit : 120-599 Gallons
 Average Daily Amount / Unit : 12-59 Gallons
 Days Onsite : 365
 Physical State(s) : Liquid

Chemical Name : Petroleum
 CAS Number : 64742650
 Hazard Type(s) : Fire
 Max Daily Amount / Unit : 120-599 Gallons
 Average Daily Amount / Unit : 120-599 Gallons
 Days Onsite : 365
 Physical State(s) : Liquid, Pure

CALEPA SITES - CA

Facility Name : Atlantic Concrete Washout Inc dba National Concrete Washout
 Facility Address : 250 E SANTA ANA AVE, RIALTO, 92316

Map Id: K53
 Direction: N
 Distance: 0.889 mi., 4695 ft.
 Elevation: 975 ft.
 Relative: Higher

Envirosite ID: 316696
 EPA ID: N/R

Site Name : ATLANTIC CONCRETE WASHOUT INC DBA NATIONAL CONCRETE WASHOUT | RAMCO | RECYCLED AGGREGATE MATERIALS CO INC DBA RAMCO
 250 E SANTA ANA AVE
 RIALTO | BLOOMINGTON | Rialto, CA

Database(s) : [AST - CA, CALEPA SITES - CA, CIWQS - CA, ECHO, FRS, HAZMAT_SAN BERNARDINO COUNTY - CA, HAZNET - CA, HIST AST - CA, HWG - CA, ICIS, INACTIVE PCS, NPDES - CA, PCS FACILITY, RCRA_NONGEN, RFR - CA] **(cont.)**

CALEPA SITES - CA **(cont.)**

Site ID : 526718
 EI ID : 829161
 EI Description : Industrial Facility Storm Water
 Latitude : 34.056500
 Longitude : -117.365410
 Agency Hyperlink : [Click here for hyperlink provided by the agency.](#)
 Last Date in Agency List : 2021-04-29

Facility Name : National Concrete Washout
 Facility Address : 250 E SANTA ANA AVE, BLOOMINGTON, 92316

Site ID : 358702
 EI ID : 10644613
 EI Description : Hazardous Waste Generator
 Latitude : 34.055945
 Longitude : -117.368637
 Agency Hyperlink : [Click here for hyperlink provided by the agency.](#)
 Last Date in Agency List : 2021-04-29

Site ID : 358702
 EI ID : 10644613
 EI Description : Chemical Storage Facilities
 Latitude : 34.055945
 Longitude : -117.368637
 Agency Hyperlink : [Click here for hyperlink provided by the agency.](#)
 Last Date in Agency List : 2021-04-29

Facility Name : RAMCO
 Facility Address : 250 E SANTA ANA AVE, RIALTO, 92316

Site ID : 540337
 EI ID : 724676
 EI Description : Industrial Facility Storm Water
 Latitude : 34.055970
 Longitude : -117.367120
 Agency Hyperlink : [Click here for hyperlink provided by the agency.](#)
 Last Date in Agency List : 2021-04-29

CIWQS - CA

Facility Name : Atlantic Concrete Washout Inc dba National Concrete Washout
 Facility Address : 250 E Santa Ana Ave, Rialto, CA 92316
 County : San Bernardino

Map Id: K53
 Direction: N
 Distance: 0.889 mi., 4695 ft.
 Elevation: 975 ft.
 Relative: Higher

Envirosite ID: 316696
 EPA ID: N/R

Site Name : ATLANTIC CONCRETE WASHOUT INC DBA NATIONAL CONCRETE WASHOUT | RAMCO | RECYCLED AGGREGATE MATERIALS CO INC DBA RAMCO
 250 E SANTA ANA AVE
 RIALTO | BLOOMINGTON | Rialto, CA

Database(s) : [AST - CA, CALEPA SITES - CA, CIWQS - CA, ECHO, FRS, HAZMAT_SAN BERNARDINO COUNTY - CA, HAZNET - CA, HIST AST - CA, HWG - CA, ICIS, INACTIVE PCS, NPDES - CA, PCS FACILITY, RCRA_NONGEN, RFR - CA] **(cont.)**

CIWQS - CA **(cont.)**

Place ID : S829161
 Agency Name : Atlantic Concrete Washout Inc dba National Concrete Washout
 Last Date in Agency List : 2021-06-15

Facility Name : Newman & Sons Inc
 Facility Address : 250 E Santa Ana Ave, Rialto, CA 92376
 County : San Bernardino

Place ID : S245136
 Agency Name : Newman & Sons
 Last Date in Agency List : 2021-06-15

Facility Name : RAMCO
 Facility Address : 250 E Santa Ana Ave, Rialto, CA 92316
 County : San Bernardino

Place ID : S724676
 Agency Name : Recycled Aggregate Materials Co Inc
 Last Date in Agency List : 2021-06-15

ECHO

Facility Name : ATLANTIC CONCRETE WASHOUT INC DBA NATIONAL CONCRETE WASHOUT
 Facility Address : 250 E SANTA ANA AVE, BLOOMINGTON, CA 92316
 County : SAN BERNARDINO

Last Inspection Date : N/R
 Registry ID : 110070093587
 FIPS Code : 06071
 EPA Region : 09
 Inspection Count : 0
 Last Inspection Days : N/R
 Informal Count : 0
 Last Informal Action Date : N/R
 Formal Action Count : 0
 Last Formal Action Date : N/R
 Total Penalties : 0
 Penalty Count : N/R
 Last Penalty Date : N/R
 Last Penalty Amount : N/R
 QTRS IN NC : 0
 Programs IN SNC : 0

Map Id: K53
 Direction: N
 Distance: 0.889 mi., 4695 ft.
 Elevation: 975 ft.
 Relative: Higher

Envirosite ID: 316696
 EPA ID: N/R

Site Name : ATLANTIC CONCRETE WASHOUT INC DBA NATIONAL CONCRETE WASHOUT | RAMCO | RECYCLED AGGREGATE MATERIALS CO INC DBA RAMCO
 250 E SANTA ANA AVE
 RIALTO | BLOOMINGTON | Rialto, CA

Database(s) : [AST - CA, CALEPA SITES - CA, CIWQS - CA, ECHO, FRS, HAZMAT_SAN BERNARDINO COUNTY - CA, HAZNET - CA, HIST AST - CA, HWG - CA, ICIS, INACTIVE PCS, NPDES - CA, PCS FACILITY, RCRA_NONGEN, RFR - CA] **(cont.)**

ECHO (cont.)

Current Compliance Status :	No Violation Identified
Three-Year Compliance Status :	_____
Collection Method :	N/R
Reference Point :	N/R
Accuracy Meters :	N/R
Derived Tribes :	San Manuel Band of Mission Indians, California - 10 mile(s), San Manuel Band of Mission Indians, California - 10.1 mile(s)
Derived HUC :	18070203
Derived WBD :	180702030804
Derived STCTY FIPS :	06071
Derived Zip :	92316
Derived CD113 :	35
Derived CB2010 :	060710040042044
MYRTK Universe :	NNN
NPDES IDs :	CAZ446044
CWA Permit Types :	Minor
CWA Compliance Tracking :	On
CWA NAICS :	N/R
CWA SICS :	9999
CWA Inspection Count :	N/R
CWA Last Inspection Days :	N/R
CWA Informal Count :	N/R
CWA Formal Action Count :	N/R
CWA Last Formal Action Date :	N/R
CWA Penalties :	N/R
CWA Last Penalty Date :	N/R
CWA Last Penalty Amount :	N/R
CWA Quarters IN NC :	0
CWA Current Compliance Status :	No Violation Identified
CWA Current SNC Flag :	N
CWA 13 Quarters Compliance Status :	_____
CWA 13 Quarters Effluent Exceedances:	N/R
CWA Three-Year QNCR Codes :	N/R
DFR URL :	Click here for hyperlink provided by the agency.
Facility SIC :	9999
Facility NAICS :	56292 - Materials Recovery Facilities
Facility Last Inspection EPA Date :	N/R
Facility Last Inspection State Date :	N/R
Facility Last Formal Act EPA Date :	N/R
Facility Last Formal Act State Date :	N/R
Facility Last Informal Act EPA Date :	N/R
Facility Last Informal Act State Date:	N/R
Facility Federal Agency :	N/R
TRI Reporter :	N/R
Facility Imp Water Flag :	Y
Current SNC Flag :	N

Map Id: K53
 Direction: N
 Distance: 0.889 mi., 4695 ft.
 Elevation: 975 ft.
 Relative: Higher

EnviroSite ID: 316696
 EPA ID: N/R

Site Name : ATLANTIC CONCRETE WASHOUT INC DBA NATIONAL CONCRETE WASHOUT | RAMCO | RECYCLED AGGREGATE MATERIALS CO INC DBA RAMCO
 250 E SANTA ANA AVE
 RIALTO | BLOOMINGTON | Rialto, CA

Database(s) : [AST - CA, CALEPA SITES - CA, CIWQS - CA, ECHO, FRS, HAZMAT_SAN BERNARDINO COUNTY - CA, HAZNET - CA, HIST AST - CA, HWG - CA, ICIS, INACTIVE PCS, NPDES - CA, PCS FACILITY, RCRA_NONGEN, RFR - CA] **(cont.)**

ECHO (cont.)

Indian County Flag : N
 Federal Flag : N/R
 US Mexico Border Flag : N
 Chesapeake Bay Flag : N/R
 AIR Flag : N
 NPDES Flag : Y
 SDWIS Flag : N
 RCRA Flag : Y
 TRI Flag : N
 GHG Flag : N
 Major Flag : N/R
 Active Flag : Y
 NAA Flag : Y
 Latitude : 34.0565
 Longitude : -117.36541
 Last Date in Agency List : 2021-04-16

Facility Name : ATLANTIC CONCRETE WASHOUT INC DBA NATIONAL CONCRETE WASHOUT
 Facility Address : 250 E SANTA ANA AVE, BLOOMINGTON, CA 92316-2918
 County : SAN BERNARDINO

Last Inspection Date : N/R
 Registry ID : N/R
 FIPS Code : N/R
 EPA Region : 09
 Inspection Count : 0
 Last Inspection Days : N/R
 Informal Count : 0
 Last Informal Action Date : N/R
 Formal Action Count : 0
 Last Formal Action Date : N/R
 Total Penalties : 0
 Penalty Count : N/R
 Last Penalty Date : N/R
 Last Penalty Amount : N/R
 QTRS IN NC : 0
 Programs IN SNC : 0
 Current Compliance Status : No Violation
 Three-Year Compliance Status :
 Collection Method : Zip Code Centroid
 Reference Point : N/R
 Accuracy Meters : 10000
 Derived Tribes : N/R
 Derived HUC : N/R
 Derived WBD : N/R

Map Id: K53
 Direction: N
 Distance: 0.889 mi., 4695 ft.
 Elevation: 975 ft.
 Relative: Higher

Site Name : ATLANTIC CONCRETE WASHOUT INC DBA
 NATIONAL CONCRETE WASHOUT |
 RAMCO | RECYCLED AGGREGATE
 MATERIALS CO INC DBA RAMCO
 250 E SANTA ANA AVE
 RIALTO | BLOOMINGTON | Rialto, CA

Database(s) : [AST - CA, CALEPA SITES - CA, CIWQS -
 CA, ECHO, FRS, HAZMAT_SAN
 BERNARDINO COUNTY - CA, HAZNET -
 CA, HIST AST - CA, HWG - CA, ICIS,
 INACTIVE PCS, NPDES - CA, PCS FACILITY,
 RCRA_NONGEN, RFR - CA] **(cont.)**

Envirosite ID: 316696
 EPA ID: N/R

ECHO **(cont.)**

Derived STCTY FIPS :	N/R
Derived Zip :	N/R
Derived CD113 :	N/R
Derived CB2010 :	N/R
MYRTK Universe :	NNN
NPDES IDs :	N/R
CWA Permit Types :	N/R
CWA Compliance Tracking :	N/R
CWA NAICS :	N/R
CWA SICS :	N/R
CWA Inspection Count :	N/R
CWA Last Inspection Days :	N/R
CWA Informal Count :	N/R
CWA Formal Action Count :	N/R
CWA Last Formal Action Date :	N/R
CWA Penalties :	N/R
CWA Last Penalty Date :	N/R
CWA Last Penalty Amount :	N/R
CWA Quarters IN NC :	N/R
CWA Current Compliance Status :	N/R
CWA Current SNC Flag :	N
CWA 13 Quarters Compliance Status :	N/R
CWA 13 Quarters Effluent Exceedances:	N/R
CWA Three-Year QNCR Codes :	N/R
DFR URL :	Click here for hyperlink provided by the agency.
Facility SIC :	N/R
Facility NAICS :	56292 - Materials Recovery Facilities
Facility Last Inspection EPA Date :	N/R
Facility Last Inspection State Date :	N/R
Facility Last Formal Act EPA Date :	N/R
Facility Last Formal Act State Date :	N/R
Facility Last Informal Act EPA Date :	N/R
Facility Last Informal Act State Date:	N/R
Facility Federal Agency :	N/R
TRI Reporter :	N/R
Facility Imp Water Flag :	N/R
Current SNC Flag :	N
Indian County Flag :	N
Federal Flag :	N/R
US Mexico Border Flag :	N/R
Chesapeak Bay Flag :	N/R
AIR Flag :	N
NPDES Flag :	N
SDWIS Flag :	N
RCRA Flag :	Y
TRI Flag :	N
GHG Flag :	N
Major Flag :	N/R

Map Id: K53
 Direction: N
 Distance: 0.889 mi., 4695 ft.
 Elevation: 975 ft.
 Relative: Higher

Site Name : ATLANTIC CONCRETE WASHOUT INC DBA NATIONAL CONCRETE WASHOUT | RAMCO | RECYCLED AGGREGATE MATERIALS CO INC DBA RAMCO
 250 E SANTA ANA AVE
 RIALTO | BLOOMINGTON | Rialto, CA

Database(s) : [AST - CA, CALEPA SITES - CA, CIWQS - CA, ECHO, FRS, HAZMAT_SAN BERNARDINO COUNTY - CA, HAZNET - CA, HIST AST - CA, HWG - CA, ICIS, INACTIVE PCS, NPDES - CA, PCS FACILITY, RCRA_NONGEN, RFR - CA] **(cont.)**

Envirosite ID: 316696
 EPA ID: N/R

ECHO **(cont.)**

Active Flag : Y
 NAA Flag : N/R
 Latitude : 34.058099
 Longitude : -117.39039
 Last Date in Agency List : 2018-12-17

Facility Name : ATLANTIC CONCRETE WASHOUT INC DBA NATIONAL CONCRETE WASHOUT
 Facility Address : 250 E SANTA ANA AVE, RIALTO, CA 92316
 County : SAN BERNARDINO COUNTY

Last Inspection Date : N/R
 Registry ID : 110070093587
 FIPS Code : 06071
 EPA Region : 09
 Inspection Count : 0
 Last Inspection Days : N/R
 Informal Count : 0
 Last Informal Action Date : N/R
 Formal Action Count : 0
 Last Formal Action Date : N/R
 Total Penalties : 0
 Penalty Count : N/R
 Last Penalty Date : N/R
 Last Penalty Amount : N/R
 QTRS IN NC : 0
 Programs IN SNC : 0
 Current Compliance Status : No Violation Identified
 Three-Year Compliance Status : _____
 Collection Method : N/R
 Reference Point : N/R
 Accuracy Meters : 17531

Derived Tribes : San Manuel Band of Mission Indians, California - 10 mile(s), San Manuel Band of Mission Indians, California - 10.1 mile(s)

Derived HUC : 18070203
 Derived WBD : 180702030804
 Derived STCTY FIPS : 06071
 Derived Zip : 92316
 Derived CD113 : 35
 Derived CB2010 : 060710040042044
 MYRTK Universe : NNN
 NPDES IDs : CAZ446044
 CWA Permit Types : Minor
 CWA Compliance Tracking : On

Map Id: K53
 Direction: N
 Distance: 0.889 mi., 4695 ft.
 Elevation: 975 ft.
 Relative: Higher

Site Name : ATLANTIC CONCRETE WASHOUT INC DBA NATIONAL CONCRETE WASHOUT | RAMCO | RECYCLED AGGREGATE MATERIALS CO INC DBA RAMCO
 250 E SANTA ANA AVE
 RIALTO | BLOOMINGTON | Rialto, CA

Database(s) : [AST - CA, CALEPA SITES - CA, CIWQS - CA, ECHO, FRS, HAZMAT_SAN BERNARDINO COUNTY - CA, HAZNET - CA, HIST AST - CA, HWG - CA, ICIS, INACTIVE PCS, NPDES - CA, PCS FACILITY, RCRA_NONGEN, RFR - CA] **(cont.)**

Envirosite ID: 316696
 EPA ID: N/R

ECHO **(cont.)**

CWA NAICS :	N/R
CWA SICS :	9999
CWA Inspection Count :	N/R
CWA Last Inspection Days :	N/R
CWA Informal Count :	N/R
CWA Formal Action Count :	N/R
CWA Last Formal Action Date :	N/R
CWA Penalties :	N/R
CWA Last Penalty Date :	N/R
CWA Last Penalty Amount :	N/R
CWA Quarters IN NC :	0
CWA Current Compliance Status :	No Violation Identified
CWA Current SNC Flag :	N
CWA 13 Quarters Compliance Status :	_____
CWA 13 Quarters Effluent Exceedances:	N/R
CWA Three-Year QNCR Codes :	N/R
DFR URL :	Click here for hyperlink provided by the agency.
Facility SIC :	9999
Facility NAICS :	56292 - Materials Recovery Facilities
Facility Last Inspection EPA Date :	N/R
Facility Last Inspection State Date :	N/R
Facility Last Formal Act EPA Date :	N/R
Facility Last Formal Act State Date :	N/R
Facility Last Informal Act EPA Date :	N/R
Facility Last Informal Act State Date:	N/R
Facility Federal Agency :	N/R
TRI Reporter :	N/R
Facility Imp Water Flag :	N/R
Current SNC Flag :	N
Indian County Flag :	N
Federal Flag :	N/R
US Mexico Border Flag :	N
Chesapeak Bay Flag :	N/R
AIR Flag :	N
NPDES Flag :	Y
SDWIS Flag :	N
RCRA Flag :	Y
TRI Flag :	N
GHG Flag :	N
Major Flag :	N/R
Active Flag :	Y
NAA Flag :	Y
Latitude :	34.0565
Longitude :	-117.36541
Last Date in Agency List :	2019-09-23

Map Id: K53
 Direction: N
 Distance: 0.889 mi., 4695 ft.
 Elevation: 975 ft.
 Relative: Higher

Site Name : ATLANTIC CONCRETE WASHOUT INC DBA
 NATIONAL CONCRETE WASHOUT |
 RAMCO | RECYCLED AGGREGATE
 MATERIALS CO INC DBA RAMCO
 250 E SANTA ANA AVE
 RIALTO | BLOOMINGTON | Rialto, CA

Database(s) : [AST - CA, CALEPA SITES - CA, CIWQS -
 CA, ECHO, FRS, HAZMAT_SAN
 BERNARDINO COUNTY - CA, HAZNET -
 CA, HIST AST - CA, HWG - CA, ICIS,
 INACTIVE PCS, NPDES - CA, PCS FACILITY,
 RCRA_NONGEN, RFR - CA] **(cont.)**

Envirosite ID: 316696
 EPA ID: N/R

ECHO **(cont.)**

Facility Name : RAMCO
 Facility Address : 250 E SANTA ANA AVE, RIALTO, CA 92316
 County : SAN BERNARDINO COUNTY

Last Inspection Date : N/R
 Registry ID : 110070090714
 FIPS Code : 06071
 EPA Region : 09
 Inspection Count : 0
 Last Inspection Days : N/R
 Informal Count : 0
 Last Informal Action Date : N/R
 Formal Action Count : 0
 Last Formal Action Date : N/R
 Total Penalties : 0
 Penalty Count : N/R
 Last Penalty Date : N/R
 Last Penalty Amount : N/R
 QTRS IN NC : 0
 Programs IN SNC : 0
 Current Compliance Status : No Violation Identified
 Three-Year Compliance Status : _____
 Collection Method : N/R
 Reference Point : N/R
 Accuracy Meters : N/R

Derived Tribes : San Manuel Band of Mission Indians, California - 10.1 mile(s), San
 Manuel Band of Mission Indians, California - 10.2 mile(s)

Derived HUC : 18070203
 Derived WBD : 180702030804
 Derived STCTY FIPS : 06071
 Derived Zip : 92316
 Derived CD113 : 35
 Derived CB2010 : 060710040042044
 MYRTK Universe : NNN
 NPDES IDs : CAZ350615
 CWA Permit Types : Minor
 CWA Compliance Tracking : On
 CWA NAICS : N/R
 CWA SICS : 3295
 CWA Inspection Count : N/R
 CWA Last Inspection Days : N/R
 CWA Informal Count : N/R
 CWA Formal Action Count : N/R
 CWA Last Formal Action Date : N/R
 CWA Penalties : N/R

Map Id: K53
 Direction: N
 Distance: 0.889 mi., 4695 ft.
 Elevation: 975 ft.
 Relative: Higher

Envirosite ID: 316696
 EPA ID: N/R

Site Name : ATLANTIC CONCRETE WASHOUT INC DBA NATIONAL CONCRETE WASHOUT | RAMCO | RECYCLED AGGREGATE MATERIALS CO INC DBA RAMCO
 250 E SANTA ANA AVE
 RIALTO | BLOOMINGTON | Rialto, CA

Database(s) : [AST - CA, CALEPA SITES - CA, CIWQS - CA, ECHO, FRS, HAZMAT_SAN BERNARDINO COUNTY - CA, HAZNET - CA, HIST AST - CA, HWG - CA, ICIS, INACTIVE PCS, NPDES - CA, PCS FACILITY, RCRA_NONGEN, RFR - CA] **(cont.)**

ECHO (cont.)

CWA Last Penalty Date :	N/R
CWA Last Penalty Amount :	N/R
CWA Quarters IN NC :	0
CWA Current Compliance Status :	No Violation Identified
CWA Current SNC Flag :	N
CWA 13 Quarters Compliance Status :	
CWA 13 Quarters Effluent Exceedances:	N/R
CWA Three-Year QNCR Codes :	N/R
DFR URL :	Click here for hyperlink provided by the agency.
Facility SIC :	3295
Facility NAICS :	N/R
Facility Last Inspection EPA Date :	N/R
Facility Last Inspection State Date :	N/R
Facility Last Formal Act EPA Date :	N/R
Facility Last Formal Act State Date :	N/R
Facility Last Informal Act EPA Date :	N/R
Facility Last Informal Act State Date:	N/R
Facility Federal Agency :	N/R
TRI Reporter :	N/R
Facility Imp Water Flag :	Y
Current SNC Flag :	N
Indian County Flag :	N
Federal Flag :	N/R
US Mexico Border Flag :	N
Chesapeak Bay Flag :	N/R
AIR Flag :	N
NPDES Flag :	Y
SDWIS Flag :	N
RCRA Flag :	N
TRI Flag :	N
GHG Flag :	N
Major Flag :	N/R
Active Flag :	Y
NAA Flag :	Y
Latitude :	34.05597
Longitude :	-117.36712
Last Date in Agency List :	2021-04-16

Facility Name :	RECYCLED AGGREGATE MATERIALS CO INC DBA RAMCO
Facility Address :	250 E SANTA ANA AVE, RIALTO, CA 92316
County :	SAN BERNARDINO

Last Inspection Date :	N/R
Registry ID :	110070471648
FIPS Code :	N/R
EPA Region :	09

Map Id: K53
 Direction: N
 Distance: 0.889 mi., 4695 ft.
 Elevation: 975 ft.
 Relative: Higher

Envirosite ID: 316696
 EPA ID: N/R

Site Name : ATLANTIC CONCRETE WASHOUT INC DBA
 NATIONAL CONCRETE WASHOUT |
 RAMCO | RECYCLED AGGREGATE
 MATERIALS CO INC DBA RAMCO
 250 E SANTA ANA AVE
 RIALTO | BLOOMINGTON | Rialto, CA

Database(s) : [AST - CA, CALEPA SITES - CA, CIWQS -
 CA, ECHO, FRS, HAZMAT_SAN
 BERNARDINO COUNTY - CA, HAZNET -
 CA, HIST AST - CA, HWG - CA, ICIS,
 INACTIVE PCS, NPDES - CA, PCS FACILITY,
 RCRA_NONGEN, RFR - CA] **(cont.)**

ECHO (cont.)

Inspection Count :	0
Last Inspection Days :	N/R
Informal Count :	0
Last Informal Action Date :	N/R
Formal Action Count :	0
Last Formal Action Date :	N/R
Total Penalties :	0
Penalty Count :	N/R
Last Penalty Date :	N/R
Last Penalty Amount :	N/R
QTRS IN NC :	0
Programs IN SNC :	0
Current Compliance Status :	No Violation Identified
Three-Year Compliance Status :	
Collection Method :	Zip Code Centroid
Reference Point :	N/R
Accuracy Meters :	10000
Derived Tribes :	N/R
Derived HUC :	N/R
Derived WBD :	N/R
Derived STCTY FIPS :	N/R
Derived Zip :	N/R
Derived CD113 :	N/R
Derived CB2010 :	N/R
MYRTK Universe :	NNN
NPDES IDs :	N/R
CWA Permit Types :	N/R
CWA Compliance Tracking :	N/R
CWA NAICS :	N/R
CWA SICS :	N/R
CWA Inspection Count :	N/R
CWA Last Inspection Days :	N/R
CWA Informal Count :	N/R
CWA Formal Action Count :	N/R
CWA Last Formal Action Date :	N/R
CWA Penalties :	N/R
CWA Last Penalty Date :	N/R
CWA Last Penalty Amount :	N/R
CWA Quarters IN NC :	N/R
CWA Current Compliance Status :	N/R
CWA Current SNC Flag :	N
CWA 13 Quarters Compliance Status :	N/R
CWA 13 Quarters Effluent Exceedances:	N/R
CWA Three-Year QNCR Codes :	N/R
DFR URL :	Click here for hyperlink provided by the agency.
Facility SIC :	N/R
Facility NAICS :	327992 - Ground or Treated Mineral and Earth Manufacturing
Facility Last Inspection EPA Date :	N/R

Map Id: K53
 Direction: N
 Distance: 0.889 mi., 4695 ft.
 Elevation: 975 ft.
 Relative: Higher

Site Name : ATLANTIC CONCRETE WASHOUT INC DBA NATIONAL CONCRETE WASHOUT | RAMCO | RECYCLED AGGREGATE MATERIALS CO INC DBA RAMCO
 250 E SANTA ANA AVE
 RIALTO | BLOOMINGTON | Rialto, CA

Database(s) : [AST - CA, CALEPA SITES - CA, CIWQS - CA, ECHO, FRS, HAZMAT_SAN BERNARDINO COUNTY - CA, HAZNET - CA, HIST AST - CA, HWG - CA, ICIS, INACTIVE PCS, NPDES - CA, PCS FACILITY, RCRA_NONGEN, RFR - CA] **(cont.)**

Envirosite ID: 316696
 EPA ID: N/R

ECHO **(cont.)**

Facility Last Inspection State Date : N/R
 Facility Last Formal Act EPA Date : N/R
 Facility Last Formal Act State Date : N/R
 Facility Last Informal Act EPA Date : N/R
 Facility Last Informal Act State Date: N/R
 Facility Federal Agency : N/R
 TRI Reporter : N/R
 Facility Imp Water Flag : N/R
 Current SNC Flag : N
 Indian County Flag : N
 Federal Flag : N/R
 US Mexico Border Flag : N/R
 Chesapeak Bay Flag : N/R
 AIR Flag : N
 NPDES Flag : N
 SDWIS Flag : N
 RCRA Flag : Y
 TRI Flag : N
 GHG Flag : N
 Major Flag : N/R
 Active Flag : Y
 NAA Flag : N
 Latitude : 34.058099
 Longitude : -117.39039
 Last Date in Agency List : 2021-04-16

FRS

Facility Name : ATLANTIC CONCRETE WASHOUT INC DBA NATIONAL CONCRETE WASHOUT
 Facility Address : 250 E SANTA ANA AVE, BLOOMINGTON, CA 92316-2918
 County : SAN BERNARDINO

Site Details

Registry ID : 110070093587
 FRS Facility URL : [Click here for hyperlink provided by the agency.](#)
 Last Date in Agency List : 2021-05-03

Source Description

Map Id: K53
 Direction: N
 Distance: 0.889 mi., 4695 ft.
 Elevation: 975 ft.
 Relative: Higher

Envirosite ID: 316696
 EPA ID: N/R

Site Name : ATLANTIC CONCRETE WASHOUT INC DBA NATIONAL CONCRETE WASHOUT | RAMCO | RECYCLED AGGREGATE MATERIALS CO INC DBA RAMCO
 250 E SANTA ANA AVE
 RIALTO | BLOOMINGTON | Rialto, CA

Database(s) : [AST - CA, CALEPA SITES - CA, CIWQS - CA, ECHO, FRS, HAZMAT_SAN BERNARDINO COUNTY - CA, HAZNET - CA, HIST AST - CA, HWG - CA, ICIS, INACTIVE PCS, NPDES - CA, PCS FACILITY, RCRA_NONGEN, RFR - CA] **(cont.)**

FRS (cont.)

Source Description :

The NPDES module of the Compliance Information System (ICIS) tracks surface water permits issued under the Clean Water Act. Under NPDES, all facilities that discharge pollutants from any point source into waters of the United States are required to obtain a permit. The permit will likely contain limits on what can be discharged, impose monitoring and reporting requirements, and include other provisions to ensure that the discharge does not adversely affect water quality.

Source Description :

RCRAInfo is EPA's comprehensive information system that supports the Resource Conservation and Recovery Act (RCRA) of 1976 and the Hazardous and Solid Waste Amendments (HSWA) of 1984 through the tracking of events and activities related to facilities that generate, transport, and treat, store, or dispose of hazardous waste. RCRAInfo allows RCRA program staff to track the notification, permit, compliance, and corrective action activities required under RCRA. RCRAInfo also supports generation of the National Hazardous Waste Biennial Report. All generators and treatment, storage, and disposal facilities who handle hazardous waste are required to report to the EPA Administrator at least once every two years to support creation of the Biennial Report.

FRS Environmental Interest

Source and System ID : ICIS - CAZ446044
 RCRAINFO - CAL000410598

Facility Name : RAMCO
 Facility Address : 250 E SANTA ANA AVE, RIALTO, CA 92316
 County : SAN BERNARDINO COUNTY

Site Details

Registry ID : 110070090714
 FRS Facility URL : [Click here for hyperlink provided by the agency.](#)
 Last Date in Agency List : 2021-05-03

Source Description

Source Description :

The NPDES module of the Compliance Information System (ICIS) tracks surface water permits issued under the Clean Water Act. Under NPDES, all facilities that discharge pollutants from any point source into waters of the United States are required to obtain a permit. The permit will likely contain limits on what can be discharged, impose monitoring and reporting requirements, and include other provisions to ensure that the discharge does not adversely affect water quality.

Map Id: K53
 Direction: N
 Distance: 0.889 mi., 4695 ft.
 Elevation: 975 ft.
 Relative: Higher

Envirosite ID: 316696
 EPA ID: N/R

Site Name : ATLANTIC CONCRETE WASHOUT INC DBA NATIONAL CONCRETE WASHOUT | RAMCO | RECYCLED AGGREGATE MATERIALS CO INC DBA RAMCO
 250 E SANTA ANA AVE
 RIALTO | BLOOMINGTON | Rialto, CA

Database(s) : [AST - CA, CALEPA SITES - CA, CIWQS - CA, ECHO, FRS, HAZMAT_SAN BERNARDINO COUNTY - CA, HAZNET - CA, HIST AST - CA, HWG - CA, ICIS, INACTIVE PCS, NPDES - CA, PCS FACILITY, RCRA_NONGEN, RFR - CA] **(cont.)**

FRS (cont.)

FRS Environmental Interest
 Source and System ID : ICIS - CAZ350615

Facility Name : RECYCLED AGGREGATE MATERIALS CO INC DBA RAMCO
 Facility Address : 250 E SANTA ANA AVE, RIALTO, CA 92316
 County : SAN BERNARDINO

Site Details

Registry ID : 110070471648
 FRS Facility URL : [Click here for hyperlink provided by the agency.](#)
 Last Date in Agency List : 2021-05-03

Source Description

Source Description :

RCRAInfo is EPA's comprehensive information system that supports the Resource Conservation and Recovery Act (RCRA) of 1976 and the Hazardous and Solid Waste Amendments (HSWA) of 1984 through the tracking of events and activities related to facilities that generate, transport, and treat, store, or dispose of hazardous waste. RCRAInfo allows RCRA program staff to track the notification, permit, compliance, and corrective action activities required under RCRA. RCRAInfo also supports generation of the National Hazardous Waste Biennial Report. All generators and treatment, storage, and disposal facilities who handle hazardous waste are required to report to the EPA Administrator at least once every two years to support creation of the Biennial Report.

FRS Environmental Interest
 Source and System ID : RCRAINFO - CAL000343063

HAZMAT_SAN BERNARDINO COUNTY - CA

Facility Name : National Concrete Washout
 Facility Address : 250 E Santa Ana AVE, Bloomington, CA 92316

Expiration Date : 2020-04-30
 Facility ID : FA0016743
 Status : ACTIVE
 Permit ID : PT0035885
 PE : 4243
 Permit Description : HAZARDOUS MATERIALS 4-10 CHEMICALS
 Owner Information : Atlantic Concrete Washout DBA
 Mailing Contact Name : N/R

Map Id: K53
 Direction: N
 Distance: 0.889 mi., 4695 ft.
 Elevation: 975 ft.
 Relative: Higher

Envirosite ID: 316696
 EPA ID: N/R

Site Name : ATLANTIC CONCRETE WASHOUT INC DBA
 NATIONAL CONCRETE WASHOUT |
 RAMCO | RECYCLED AGGREGATE
 MATERIALS CO INC DBA RAMCO
 250 E SANTA ANA AVE
 RIALTO | BLOOMINGTON | Rialto, CA

Database(s) : [AST - CA, CALEPA SITES - CA, CIWQS -
 CA, ECHO, FRS, HAZMAT_SAN
 BERNARDINO COUNTY - CA, HAZNET -
 CA, HIST AST - CA, HWG - CA, ICIS,
 INACTIVE PCS, NPDES - CA, PCS FACILITY,
 RCRA_NONGEN, RFR - CA] **(cont.)**

HAZMAT_SAN BERNARDINO COUNTY - CA **(cont.)**

Mailing Address 1 : 16877 E COLONIAL DR STE 410, ORLANDO, FL 32820
 Mailing Address 2 : N/R
 Last Date in Agency List : 2020-03-17

Expiration Date : 2020-04-30
 Facility ID : FA0016743
 Status : ACTIVE
 Permit ID : PT0035886
 PE : 4453
 Permit Description : SMALL QUANTITY GENERATOR
 Owner Information : Atlantic Concrete Washout DBA
 Mailing Contact Name : N/R
 Mailing Address 1 : 16877 E COLONIAL DR STE 410, ORLANDO, FL 32820
 Mailing Address 2 : N/R
 Last Date in Agency List : 2020-03-17

Facility Name : NATIONAL CONCRETE WASHOUT
 Facility Address : 250 E SANTA ANA AVE, BLOOMINGTON, CA 92316

Expiration Date : 2022-04-30
 Facility ID : FA0016743
 Status : ACTIVE
 Permit ID : PT0035886
 PE : 4453
 Permit Description : SMALL QUANTITY GENERATOR
 Owner Information : Atlantic Concrete Washout DBA
 Mailing Contact Name : N/R
 Mailing Address 1 : 16877 E COLONIAL DR STE 410, ORLANDO, FL 32820
 Mailing Address 2 : N/R
 Last Date in Agency List : 2021-06-19

Expiration Date : 2022-04-30
 Facility ID : FA0016743
 Status : ACTIVE
 Permit ID : PT0035885
 PE : 4243
 Permit Description : HAZARDOUS MATERIALS 4-10 CHEMICALS
 Owner Information : Atlantic Concrete Washout DBA
 Mailing Contact Name : N/R
 Mailing Address 1 : 16877 E COLONIAL DR STE 410, ORLANDO, FL 32820
 Mailing Address 2 : N/R
 Last Date in Agency List : 2021-06-19

Map Id: K53
 Direction: N
 Distance: 0.889 mi., 4695 ft.
 Elevation: 975 ft.
 Relative: Higher

EnviroSite ID: 316696
 EPA ID: N/R

Site Name : ATLANTIC CONCRETE WASHOUT INC DBA
 NATIONAL CONCRETE WASHOUT |
 RAMCO | RECYCLED AGGREGATE
 MATERIALS CO INC DBA RAMCO
 250 E SANTA ANA AVE
 RIALTO | BLOOMINGTON | Rialto, CA

Database(s) : [AST - CA, CALEPA SITES - CA, CIWQS -
 CA, ECHO, FRS, HAZMAT_SAN
 BERNARDINO COUNTY - CA, HAZNET -
 CA, HIST AST - CA, HWG - CA, ICIS,
 INACTIVE PCS, NPDES - CA, PCS FACILITY,
 RCRA_NONGEN, RFR - CA] **(cont.)**

HAZMAT_SAN BERNARDINO COUNTY - CA **(cont.)**

Facility Name :	RAMCO, Inc.
Facility Address :	250 E Santa Ana AVE, Rialto, CA 92376
Expiration Date :	2020-09-30
Facility ID :	FA0015549
Status :	ACTIVE
Permit ID :	PT0034086
PE :	4243
Permit Description :	HAZARDOUS MATERIALS 4-10 CHEMICALS
Owner Information :	RAMCO, Inc
Mailing Contact Name :	N/R
Mailing Address 1 :	2655 First Street, Suite 210, Simi Valley, CA 93065
Mailing Address 2 :	N/R
Last Date in Agency List :	2020-03-17
Expiration Date :	2020-09-30
Facility ID :	FA0015549
Status :	ACTIVE
Permit ID :	PT0034087
PE :	4453
Permit Description :	SMALL QUANTITY GENERATOR
Owner Information :	RAMCO, Inc
Mailing Contact Name :	N/R
Mailing Address 1 :	2655 First Street, Suite 210, Simi Valley, CA 93065
Mailing Address 2 :	N/R
Last Date in Agency List :	2020-03-17
Expiration Date :	2020-09-30
Facility ID :	FA0015549
Status :	ACTIVE
Permit ID :	PT0034088
PE :	4031
Permit Description :	APSA 1,320-10,000 GAL FAC CAPACITY
Owner Information :	RAMCO, Inc
Mailing Contact Name :	N/R
Mailing Address 1 :	2655 First Street, Suite 210, Simi Valley, CA 93065
Mailing Address 2 :	N/R
Last Date in Agency List :	2020-03-17
Facility Name :	RAMCO, INC.
Facility Address :	250 E SANTA ANA AVE, RIALTO, CA 92376

Map Id: K53
 Direction: N
 Distance: 0.889 mi., 4695 ft.
 Elevation: 975 ft.
 Relative: Higher

Envirosite ID: 316696
 EPA ID: N/R

Site Name : ATLANTIC CONCRETE WASHOUT INC DBA NATIONAL CONCRETE WASHOUT | RAMCO | RECYCLED AGGREGATE MATERIALS CO INC DBA RAMCO
 250 E SANTA ANA AVE
 RIALTO | BLOOMINGTON | Rialto, CA

Database(s) : [AST - CA, CALEPA SITES - CA, CIWQS - CA, ECHO, FRS, HAZMAT_SAN BERNARDINO COUNTY - CA, HAZNET - CA, HIST AST - CA, HWG - CA, ICIS, INACTIVE PCS, NPDES - CA, PCS FACILITY, RCRA_NONGEN, RFR - CA] **(cont.)**

HAZMAT_SAN BERNARDINO COUNTY - CA **(cont.)**

Expiration Date : 2021-09-30
 Facility ID : FA0015549
 Status : ACTIVE
 Permit ID : PT0034088
 PE : 4031
 Permit Description : APSA 1,320-10,000 GAL FAC CAPACITY
 Owner Information : RAMCO, Inc
 Mailing Contact Name : N/R
 Mailing Address 1 : 2655 First Street, Suite 210, Simi Valley, CA 93065
 Mailing Address 2 : N/R
 Last Date in Agency List : 2021-06-19

Expiration Date : 2021-09-30
 Facility ID : FA0015549
 Status : ACTIVE
 Permit ID : PT0034086
 PE : 4243
 Permit Description : HAZARDOUS MATERIALS 4-10 CHEMICALS
 Owner Information : RAMCO, Inc
 Mailing Contact Name : N/R
 Mailing Address 1 : 2655 First Street, Suite 210, Simi Valley, CA 93065
 Mailing Address 2 : N/R
 Last Date in Agency List : 2021-06-19

Expiration Date : 2021-09-30
 Facility ID : FA0015549
 Status : ACTIVE
 Permit ID : PT0034087
 PE : 4453
 Permit Description : SMALL QUANTITY GENERATOR
 Owner Information : RAMCO, Inc
 Mailing Contact Name : N/R
 Mailing Address 1 : 2655 First Street, Suite 210, Simi Valley, CA 93065
 Mailing Address 2 : N/R
 Last Date in Agency List : 2021-06-19

HAZNET - CA

Facility Name : ATLANTIC CONCRETE WASHOUT INC DBA NATIONAL CONCRETE WASHOUT
 Facility Address : 250 E SANTA ANA AVE, BLOOMINGTON, CA 92316
 County : SAN BERNARDINO

Map Id: K53
 Direction: N
 Distance: 0.889 mi., 4695 ft.
 Elevation: 975 ft.
 Relative: Higher

EnviroSite ID: 316696
 EPA ID: N/R

Site Name : ATLANTIC CONCRETE WASHOUT INC DBA NATIONAL CONCRETE WASHOUT | RAMCO | RECYCLED AGGREGATE MATERIALS CO INC DBA RAMCO
 250 E SANTA ANA AVE
 RIALTO | BLOOMINGTON | Rialto, CA

Database(s) : [AST - CA, CALEPA SITES - CA, CIWQS - CA, ECHO, FRS, HAZMAT_SAN BERNARDINO COUNTY - CA, HAZNET - CA, HIST AST - CA, HWG - CA, ICIS, INACTIVE PCS, NPDES - CA, PCS FACILITY, RCRA_NONGEN, RFR - CA] **(cont.)**

HAZNET - CA **(cont.)**

Site Details

Generator EPA ID : CAL000410800
 Active : Inactive
 Category : STATE
 Facility Types : N/R
 Type : PERMANENT
 Contact Name : N/R
 Contact Phone : N/R
 Facility Mailing Address : PO BOX 550, BLOOMINGTON, CA 92316
 Latitude : 34.05597016
 Longitude : -117.36810944
 Agency Hyperlink : [Click here for hyperlink provided by the agency.](#)
 Last Date in Agency List : 2021-07-08

Generator EPA ID : CAL000410598
 Active : Active
 Category : STATE
 Facility Types : N/R
 Type : PERMANENT
 Contact Name : N/R
 Contact Phone : N/R
 Facility Mailing Address : 16877 EAST COLONIAL DRIVE, SUITE 410, ORLANDO, FL 328200000
 Latitude : 34.05597016
 Longitude : -117.36810944
 Agency Hyperlink : [Click here for hyperlink provided by the agency.](#)
 Last Date in Agency List : 2021-07-08

Waste Generator Details

State Waste : 2019: 221 - Waste oil and mixed oil, 0.00000 tons to CAT080013352
 2018: 352 - Other organic solids, 0.13750 tons to CAL000330453
 2018: 352 - Other organic solids, 0.37500 tons to CAL000330453

Facility Name : NEWMAN AND SONS INC RIALTO
 Facility Address : 250 E SANTA ANA AVE, RIALTO, CA 92316
 County : SAN BERNARDINO

Site Details

Generator EPA ID : CAL000294820
 Active : Inactive
 Category : STATE
 Facility Types : N/R
 Type : PERMANENT

Map Id: K53
 Direction: N
 Distance: 0.889 mi., 4695 ft.
 Elevation: 975 ft.
 Relative: Higher

Envirosite ID: 316696
 EPA ID: N/R

Site Name : ATLANTIC CONCRETE WASHOUT INC DBA NATIONAL CONCRETE WASHOUT | RAMCO | RECYCLED AGGREGATE MATERIALS CO INC DBA RAMCO
 250 E SANTA ANA AVE
 RIALTO | BLOOMINGTON | Rialto, CA

Database(s) : [AST - CA, CALEPA SITES - CA, CIWQS - CA, ECHO, FRS, HAZMAT_SAN BERNARDINO COUNTY - CA, HAZNET - CA, HIST AST - CA, HWG - CA, ICIS, INACTIVE PCS, NPDES - CA, PCS FACILITY, RCRA_NONGEN, RFR - CA] **(cont.)**

HAZNET - CA **(cont.)**

Contact Name : N/R
 Contact Phone : N/R
 Facility Mailing Address : 3713 ALAMO ST FL 2, SIMI VALLEY, CA 930632119
 Latitude : 34.05597001
 Longitude : -117.36810675
 Agency Hyperlink : [Click here for hyperlink provided by the agency.](#)
 Last Date in Agency List : 2021-07-08

Facility Name : RECYCLED AGGREGATE MATERIALS CO INC DBA RAMCO
 Facility Address : 250 E SANTA ANA AVE, RIALTO, CA 92316
 County : SAN BERNARDINO

Site Details

Generator EPA ID : CAL000343063
 Active : Active
 Category : STATE
 Facility Types : N/R
 Type : PERMANENT
 Contact Name : N/R
 Contact Phone : N/R
 Facility Mailing Address : 2655 FIRST STREET, SIMI VALLEY, CA 93065
 Latitude : 34.05597001
 Longitude : -117.36810675
 Agency Hyperlink : [Click here for hyperlink provided by the agency.](#)
 Last Date in Agency List : 2021-07-08

HIST AST - CA

Facility Name : RAMCO, Inc.
 Facility Address : 250 E Santa Ana Ave, Rialto, 92376
 County : San Bernardino

Site Details

CERS ID : 10588204
 Facility ID : FA0015549
 EPA ID : CAL000-34306
 Business Name : Recyled Aggregate Materials Company, Inc.
 Phone : 909-820-3600
 Fax : N/R
 Mailing Address : 250 E. Santa Ana Ave., Rialto, CA 92376
 Owner Name : RAMCO, Inc
 Owner Phone : 805-522-1646
 Owner Mailing Address : 3713 Alamo St., 2nd Floor, Simi Valley, CA 93063-United States

Map Id: K53
 Direction: N
 Distance: 0.889 mi., 4695 ft.
 Elevation: 975 ft.
 Relative: Higher

Site Name : ATLANTIC CONCRETE WASHOUT INC DBA NATIONAL CONCRETE WASHOUT | RAMCO | RECYCLED AGGREGATE MATERIALS CO INC DBA RAMCO
 250 E SANTA ANA AVE
 RIALTO | BLOOMINGTON | Rialto, CA

Database(s) : [AST - CA, CALEPA SITES - CA, CIWQS - CA, ECHO, FRS, HAZMAT_SAN BERNARDINO COUNTY - CA, HAZNET - CA, HIST AST - CA, HWG - CA, ICIS, INACTIVE PCS, NPDES - CA, PCS FACILITY, RCRA_NONGEN, RFR - CA] **(cont.)**

Envirosite ID: 316696
 EPA ID: N/R

HIST AST - CA **(cont.)**

Property Owner Name : N/R
 Property Owner Phone : N/R
 Property Owner Mailing Address : N/R
 Operator Name : RAMCO, Inc
 Operator Phone : 818-767-2273
 CUPA : N/R
 Total Gallons : N/R
 Facility Latitude Measure : 34.05594
 Facility Longitude Measure : -117.36864
 Last Date in Agency List : 01/31/2018

HWG - CA

Facility Name : ATLANTIC CONCRETE WASHOUT INC DBA NATIONAL CONCRETE WASHOUT
 Facility Address : 250 E SANTA ANA AVE, BLOOMINGTON, CA 92316
 County : SAN BERNARDINO

EPA ID : CAL000410800
 Status : Inactive
 Category : STATE
 Type : PERMANENT
 Facility Type : N/R
 Mailing Address : PO BOX 550, BLOOMINGTON, CA 92316
 Owner Name : ATLANTIC CONCRETE WASHOUT INC
 Owner Address : 1945 W COUNTY ROAD 419 STE 1141-206, CHULUOTA, FL 327669555
 Operator Name : PETE G HERRERA JR
 Operator Address : 250 E SANTA ANA AVE, BLOOMINGTON, CA 923162918
 Latitude : 34.05597
 Longitude : -117.368109

EPA ID : CAL000410598
 Status : Active
 Category : STATE
 Type : PERMANENT
 Facility Type : N/R
 Mailing Address : 16877 EAST COLONIAL DRIVE, SUITE 410, ORLANDO, FL 328200000
 Owner Name : ATLANTIC CONCRETE WASHOUT INC
 Owner Address : 16877 EAST COLONIAL DRIVE, SUITE 410, ORLANDO, FL 328200000
 Operator Name : MINDY JONES
 Operator Address : 250 E SANTA ANA AVE, BLOOMINGTON, CA 92316
 Latitude : 34.05597
 Longitude : -117.368109

Map Id: K53
 Direction: N
 Distance: 0.889 mi., 4695 ft.
 Elevation: 975 ft.
 Relative: Higher

EnviroSite ID: 316696
 EPA ID: N/R

Site Name : ATLANTIC CONCRETE WASHOUT INC DBA NATIONAL CONCRETE WASHOUT | RAMCO | RECYCLED AGGREGATE MATERIALS CO INC DBA RAMCO
 250 E SANTA ANA AVE
 RIALTO | BLOOMINGTON | Rialto, CA

Database(s) : [AST - CA, CALEPA SITES - CA, CIWQS - CA, ECHO, FRS, HAZMAT_SAN BERNARDINO COUNTY - CA, HAZNET - CA, HIST AST - CA, HWG - CA, ICIS, INACTIVE PCS, NPDES - CA, PCS FACILITY, RCRA_NONGEN, RFR - CA] **(cont.)**

HWG - CA **(cont.)**

Facility Name : NEWMAN AND SONS INC RIALTO
 Facility Address : 250 E SANTA ANA AVE, RIALTO, CA 92316
 County : SAN BERNARDINO

EPA ID : CAL000294820
 Status : Inactive
 Category : STATE
 Type : PERMANENT
 Facility Type : N/R
 Mailing Address : 3713 ALAMO ST FL 2, SIMI VALLEY, CA 930632119
 Owner Name : NEWMAN AND SONS INC
 Owner Address : PO BOX 877, SUN VALLEY, CA 913530000
 Operator Name : MARK LARSON
 Operator Address : 3713 ALAMO ST FL 2, SIMI VALLEY, CA 930632119
 Latitude : 34.05597
 Longitude : -117.368107

Facility Name : RECYCLED AGGREGATE MATERIALS CO INC DBA RAMCO
 Facility Address : 250 E SANTA ANA AVE, RIALTO, CA 92316
 County : SAN BERNARDINO

EPA ID : CAL000343063
 Status : Active
 Category : STATE
 Type : PERMANENT
 Facility Type : N/R
 Mailing Address : 2655 FIRST STREET, SIMI VALLEY, CA 93065
 Owner Name : RECYCLED AGGREGATE MATERIALS COMPAN
 Owner Address : 2655 FIRST STREET, SIMI VALLEY, CA 93065
 Operator Name : DALLAS JONES
 Operator Address : 2655 FIRST STREET, SIMI VALLEY, CA 93065
 Latitude : 34.05597
 Longitude : -117.368107

ICIS

Facility Name : ATLANTIC CONCRETE WASHOUT INC DBA NATIONAL CONCRETE WASHOUT
 Facility Address : 250 E SANTA ANA AVE, RIALTO, CA 92316

Site Details

NPDES ID : CAZ446044
 ICIS Facility Interest ID : 3600731340

Map Id: K53
 Direction: N
 Distance: 0.889 mi., 4695 ft.
 Elevation: 975 ft.
 Relative: Higher

Site Name : ATLANTIC CONCRETE WASHOUT INC DBA NATIONAL CONCRETE WASHOUT | RAMCO | RECYCLED AGGREGATE MATERIALS CO INC DBA RAMCO
 250 E SANTA ANA AVE
 RIALTO | BLOOMINGTON | Rialto, CA

Database(s) : [AST - CA, CALEPA SITES - CA, CIWQS - CA, ECHO, FRS, HAZMAT_SAN BERNARDINO COUNTY - CA, HAZNET - CA, HIST AST - CA, HWG - CA, ICIS, INACTIVE PCS, NPDES - CA, PCS FACILITY, RCRA_NONGEN, RFR - CA] **(cont.)**

Envirosite ID: 316696
 EPA ID: N/R

ICIS **(cont.)**

Facility UIN : 110070093587
 Facility Type Code : Privately Owned Facility
 Impaired Waters : 303(D) Listed
 Latitude : 34.0565
 Longitude : -117.36541
 Last Date in Agency List : 2021-05-17

Facility NAICS
 NAICS Code : N/R
 NAICS Description : N/R

Facility SIC
 SIC Code : 9999
 SIC Description : Nonclassifiable Establishments

Facility Name : RAMCO
 Facility Address : 250 E SANTA ANA AVE, RIALTO, CA 92316

Site Details
 NPDES ID : CAZ350615
 ICIS Facility Interest ID : 3600727762
 Facility UIN : 110070090714
 Facility Type Code : Privately Owned Facility
 Impaired Waters : 303(D) Listed
 Latitude : 34.05597
 Longitude : -117.36712
 Last Date in Agency List : 2021-05-17

Facility NAICS
 NAICS Code : N/R
 NAICS Description : N/R

Facility SIC
 SIC Code : 3295
 SIC Description : Minerals, Ground Or Treated

Map Id: K53
 Direction: N
 Distance: 0.889 mi., 4695 ft.
 Elevation: 975 ft.
 Relative: Higher

Site Name : ATLANTIC CONCRETE WASHOUT INC DBA NATIONAL CONCRETE WASHOUT | RAMCO | RECYCLED AGGREGATE MATERIALS CO INC DBA RAMCO
 250 E SANTA ANA AVE
 RIALTO | BLOOMINGTON | Rialto, CA

Database(s) : [AST - CA, CALEPA SITES - CA, CIWQS - CA, ECHO, FRS, HAZMAT_SAN BERNARDINO COUNTY - CA, HAZNET - CA, HIST AST - CA, HWG - CA, ICIS, INACTIVE PCS, NPDES - CA, PCS FACILITY, RCRA_NONGEN, RFR - CA] **(cont.)**

EnviroSite ID: 316696
 EPA ID: N/R

INACTIVE PCS

Issue Date : 2015-07-01
 Original Issue Date : 2015-07-01
 Effective Date : 2015-07-01
 Expiration Date : 2020-06-30
 Retirement Date : N/R
 Termination Date : N/R
 Issuing Agency : CA Waterboards
 Agency Type : State
 Activity ID : 3601107132
 External Permit Number : CAZ350615
 Facility Type Indicator : NON-POTW
 Permit Type : General Permit Covered Facility-NPDES)
 Major Minor Status : N
 Permit Status : Expired
 Total Design Flow Number : N/R
 Actual Average Flow Number : N/R
 State Water Body : N/R
 State Water Body Name : N/R
 Permit Name : Recycled Aggregate Materials Co Inc
 Permit Comp Status : Y
 RNC Tracking : Y
 Master External Permit Number : CAS000001
 TMDL Interface : N/R
 EDMR Authorization : N
 Pretreatment Indicator : N/R
 Last Date in Agency List : 2021-06-11

Issue Date : 2015-07-01
 Original Issue Date : 2015-07-01
 Effective Date : 2015-07-01
 Expiration Date : 2020-06-30
 Retirement Date : N/R
 Termination Date : N/R
 Issuing Agency : CA Waterboards
 Agency Type : State
 Activity ID : 3601110715
 External Permit Number : CAZ446044
 Facility Type Indicator : NON-POTW
 Permit Type : General Permit Covered Facility-NPDES)
 Major Minor Status : N
 Permit Status : Expired
 Total Design Flow Number : N/R
 Actual Average Flow Number : N/R
 State Water Body : N/R
 State Water Body Name : N/R
 Permit Name : Atlantic Concrete Washout Inc dba National Concrete Washout
 Permit Comp Status : Y

Map Id: K53
 Direction: N
 Distance: 0.889 mi., 4695 ft.
 Elevation: 975 ft.
 Relative: Higher

Site Name : ATLANTIC CONCRETE WASHOUT INC DBA NATIONAL CONCRETE WASHOUT | RAMCO | RECYCLED AGGREGATE MATERIALS CO INC DBA RAMCO
 250 E SANTA ANA AVE
 RIALTO | BLOOMINGTON | Rialto, CA

Database(s) : [AST - CA, CALEPA SITES - CA, CIWQS - CA, ECHO, FRS, HAZMAT_SAN BERNARDINO COUNTY - CA, HAZNET - CA, HIST AST - CA, HWG - CA, ICIS, INACTIVE PCS, NPDES - CA, PCS FACILITY, RCRA_NONGEN, RFR - CA] **(cont.)**

Envirosite ID: 316696
 EPA ID: N/R

INACTIVE PCS **(cont.)**

RNC Tracking : Y
 Master External Permit Number : CAS000001
 TMDL Interface : N/R
 EDMR Authorization : N
 Pretreatment Indicator : N/R
 Last Date in Agency List : 2021-06-11

NPDES - CA

Facility Name : Atlantic Concrete Washout Inc dba National Concrete Washout
 Facility Address : 250 E Santa Ana Ave, Rialto, 92316
 County : San Bernardino

Effective Date : 2014-04-30
 Adoption Date : N/R
 Expiration Date : N/R
 Termination Date : N/R
 Order Number : 97-03-DWQ
 NPDES Number : CAS000001
 WDID : 8 36I024831
 RM Status : Active
 Reg Meas ID : 446044
 Reg Meas Type : Enrollee
 Program : Industrial
 Facility Place ID : N/R
 Region Code : 8
 Discharger ID : 0
 Discharger : Atlantic Concrete Washout Inc dba National Concrete Washout
 Discharger Address : P O Box 550, Bloomington, California 92316
 Last Date in Agency List : 2021-07-05

Facility Name : RAMCO
 Facility Address : 250 E Santa Ana Ave, Rialto, 92316
 County : San Bernardino

Effective Date : 2008-08-14
 Adoption Date : N/R
 Expiration Date : N/R
 Termination Date : N/R
 Order Number : 97-03-DWQ
 NPDES Number : CAS000001
 WDID : 8 36I021743
 RM Status : Active
 Reg Meas ID : 350615
 Reg Meas Type : Enrollee

Map Id: K53
 Direction: N
 Distance: 0.889 mi., 4695 ft.
 Elevation: 975 ft.
 Relative: Higher

Site Name : ATLANTIC CONCRETE WASHOUT INC DBA
 NATIONAL CONCRETE WASHOUT |
 RAMCO | RECYCLED AGGREGATE
 MATERIALS CO INC DBA RAMCO
 250 E SANTA ANA AVE
 RIALTO | BLOOMINGTON | Rialto, CA

Database(s) : [AST - CA, CALEPA SITES - CA, CIWQS -
 CA, ECHO, FRS, HAZMAT_SAN
 BERNARDINO COUNTY - CA, HAZNET -
 CA, HIST AST - CA, HWG - CA, ICIS,
 INACTIVE PCS, NPDES - CA, PCS FACILITY,
 RCRA_NONGEN, RFR - CA] **(cont.)**

Envirosite ID: 316696
 EPA ID: N/R

NPDES - CA **(cont.)**

Program :	Industrial
Facility Place ID :	N/R
Region Code :	8
Discharger ID :	0
Discharger :	Recycled Aggregate Materials Co Inc
Discharger Address :	3713 Alamo St 2nd Fl, Simi Valley, California 93063
Last Date in Agency List :	2021-07-05

PCS FACILITY

Issue Date :	2015-07-01
Original Issue Date :	2015-07-01
Effective Date :	2015-07-01
Expiration Date :	2020-06-30
Retirement Date :	N/R
Termination Date :	N/R
Issuing Agency :	CA Waterboards
Agency Type :	State
Activity ID :	3601107132
External Permit Number :	CAZ350615
Facility Type Indicator :	NON-POTW
Permit Type :	General Permit Covered Facility-NPDES)
Major Minor Status :	N
Permit Status :	Effective
Total Design Flow Number :	N/R
Actual Average Flow Number :	N/R
State Water Body :	N/R
State Water Body Name :	N/R
Permit Name :	Recycled Aggregate Materials Co Inc
Permit Comp Status :	Y
RNC Tracking :	Y
Master External Permit Number :	CAS000001
TMDL Interface :	N/R
EDMR Authorization :	N
Pretreatment Indicator :	N/R
Last Date in Agency List :	2020-02-11

Issue Date :	2015-07-01
Original Issue Date :	2015-07-01
Effective Date :	2015-07-01
Expiration Date :	2020-06-30
Retirement Date :	N/R
Termination Date :	N/R
Issuing Agency :	CA Waterboards
Agency Type :	State
Activity ID :	360110715
External Permit Number :	CAZ446044

Map Id: K53
 Direction: N
 Distance: 0.889 mi., 4695 ft.
 Elevation: 975 ft.
 Relative: Higher

Site Name : ATLANTIC CONCRETE WASHOUT INC DBA NATIONAL CONCRETE WASHOUT | RAMCO | RECYCLED AGGREGATE MATERIALS CO INC DBA RAMCO
 250 E SANTA ANA AVE
 RIALTO | BLOOMINGTON | Rialto, CA

Database(s) : [AST - CA, CALEPA SITES - CA, CIWQS - CA, ECHO, FRS, HAZMAT_SAN BERNARDINO COUNTY - CA, HAZNET - CA, HIST AST - CA, HWG - CA, ICIS, INACTIVE PCS, NPDES - CA, PCS FACILITY, RCRA_NONGEN, RFR - CA] **(cont.)**

Envirosite ID: 316696
 EPA ID: N/R

PCS FACILITY **(cont.)**

Facility Type Indicator :	NON-POTW
Permit Type :	General Permit Covered Facility-NPDES)
Major Minor Status :	N
Permit Status :	Effective
Total Design Flow Number :	N/R
Actual Average Flow Number :	N/R
State Water Body :	N/R
State Water Body Name :	N/R
Permit Name :	Atlantic Concrete Washout Inc dba National Concrete Washout
Permit Comp Status :	Y
RNC Tracking :	Y
Master External Permit Number :	CAS000001
TMDL Interface :	N/R
EDMR Authorization :	N
Pretreatment Indicator :	N/R
Last Date in Agency List :	2020-02-11

RCRA_NONGEN

Facility Name :	ATLANTIC CONCRETE WASHOUT INC DBA NATIONAL CONCRETE WASHOUT
Facility Address :	250 E SANTA ANA AVE, BLOOMINGTON, CA 92316-2918
County :	SAN BERNARDINO
Date Form Received by Agency :	2015-09-24
EPA ID :	CAL000410598
Mailing Address :	1945 W CR 419 SU 1141-206, OVIEDO, FL 32766
Contact :	MINDY JONES
Contact Address :	250 E SANTA ANA AVE, BLOOMINGTON, CA 92316-2918
Contact Country :	N/R
Contact Telephone :	909-874-5506
Contact Email :	MINDYJ@ACWNCW.COM
EPA Region :	09
Land Type :	Not Reported
Source Type :	Implementer
Classification :	Not a generator, verified
Description :	Not a generator, verified
Last Date in Agency List :	2021-04-26

Owner/Operator Summary

Owner/Operator Name :	ATLANTIC CONCRETE WASHOUT INC
Owner/Operator Address :	1945 W COUNTY ROAD 419 STE 1141-206, CHULUOTA, FL 32766-9555
Owner/Operator Country :	N/R
Owner/Operator Telephone :	407-737-1140
Owner/Operator Email :	N/R

Map Id: K53
 Direction: N
 Distance: 0.889 mi., 4695 ft.
 Elevation: 975 ft.
 Relative: Higher

EnviroSite ID: 316696
 EPA ID: N/R

Site Name : ATLANTIC CONCRETE WASHOUT INC DBA NATIONAL CONCRETE WASHOUT | RAMCO | RECYCLED AGGREGATE MATERIALS CO INC DBA RAMCO
 250 E SANTA ANA AVE
 RIALTO | BLOOMINGTON | Rialto, CA

Database(s) : [AST - CA, CALEPA SITES - CA, CIWQS - CA, ECHO, FRS, HAZMAT_SAN BERNARDINO COUNTY - CA, HAZNET - CA, HIST AST - CA, HWG - CA, ICIS, INACTIVE PCS, NPDES - CA, PCS FACILITY, RCRA_NONGEN, RFR - CA] **(cont.)**

RCRA_NONGEN **(cont.)**

Owner/Operator Fax : N/R
 Legal Status : Other land type
 Owner/Operator Type : Owner
 Owner/Operator Start Date : N/R
 Owner/Operator End Date : N/R

Owner/Operator Name : MINDY JONES
 Owner/Operator Address : 250 E SANTA ANA AVE, BLOOMINGTON, CA 92316-2918
 Owner/Operator Country : N/R
 Owner/Operator Telephone : 909-874-5506
 Owner/Operator Email : N/R
 Owner/Operator Fax : N/R
 Legal Status : Other land type
 Owner/Operator Type : Operator
 Owner/Operator Start Date : N/R
 Owner/Operator End Date : N/R

Handler Activities Summary

U.S. Importer of Hazardous Waste : N
 Mixed Waste (Haz. and Radioactive) : N
 Recycler of Hazardous Waste : N
 Transporter of Hazardous Waste : N
 Treater, Storer or Disposer of HW : N
 Underground Injection Activity : N
 On-site Burner Exemption : N
 Furnace Exemption : N
 Used Oil Fuel Burner : N
 Used Oil Processor : N
 Used Oil Refiner : N
 Used Oil Fuel Marketer to Burner : N
 Used Oil Specification Marketer : N
 Used Oil Transfer Facility : N
 Used Oil Transporter : N

Notices of Violations Summary

Regulation Violated : N

Facility Name : RECYCLED AGGREGATE MATERIALS CO INC DBA RAMCO
 Facility Address : 250 E SANTA ANA AVE, RIALTO, CA 92316
 County : SAN BERNARDINO

Map Id: K53
 Direction: N
 Distance: 0.889 mi., 4695 ft.
 Elevation: 975 ft.
 Relative: Higher

Envirosite ID: 316696
 EPA ID: N/R

Site Name : ATLANTIC CONCRETE WASHOUT INC DBA
 NATIONAL CONCRETE WASHOUT |
 RAMCO | RECYCLED AGGREGATE
 MATERIALS CO INC DBA RAMCO
 250 E SANTA ANA AVE
 RIALTO | BLOOMINGTON | Rialto, CA

Database(s) : [AST - CA, CALEPA SITES - CA, CIWQS -
 CA, ECHO, FRS, HAZMAT_SAN
 BERNARDINO COUNTY - CA, HAZNET -
 CA, HIST AST - CA, HWG - CA, ICIS,
 INACTIVE PCS, NPDES - CA, PCS FACILITY,
 RCRA_NONGEN, RFR - CA] **(cont.)**

RCRA_NONGEN **(cont.)**

Date Form Received by Agency : 2009-05-15
 EPA ID : CAL000343063
 Mailing Address : 3713 ALAMO ST SUITE 201, SIMI VALLEY, CA 93063-2119
 Contact : DALLAS JONES
 Contact Address : 3713 ALAMO ST SUITE 201, SIMI VALLEY, CA 93063
 Contact Country : N/R
 Contact Telephone : 805-522-1646
 Contact Email : DEBBI@RAMCO.US.COM
 EPA Region : 09
 Land Type : Not Reported
 Source Type : Implementer
 Classification : Not a generator, verified
 Description : Not a generator, verified
 Last Date in Agency List : 2021-04-26

Owner/Operator Summary

Owner/Operator Name : DALLAS JONES
 Owner/Operator Address : 3713 ALAMO ST SUITE 201, SIMI VALLEY, CA 93063
 Owner/Operator Country : N/R
 Owner/Operator Telephone : 805-522-1646
 Owner/Operator Email : N/R
 Owner/Operator Fax : N/R
 Legal Status : Other land type
 Owner/Operator Type : Operator
 Owner/Operator Start Date : N/R
 Owner/Operator End Date : N/R

Owner/Operator Name : RECYCLED AGGREGATE MATERIALS COMPAN
 Owner/Operator Address : 3713 ALAMO ST SUITE 201, SIMI VALLEY, CA 93063-2119
 Owner/Operator Country : N/R
 Owner/Operator Telephone : 805-522-1646
 Owner/Operator Email : N/R
 Owner/Operator Fax : N/R
 Legal Status : Other land type
 Owner/Operator Type : Owner
 Owner/Operator Start Date : N/R
 Owner/Operator End Date : N/R

Handler Activities Summary

U.S. Importer of Hazardous Waste : N
 Mixed Waste (Haz. and Radioactive) : N
 Recycler of Hazardous Waste : N
 Transporter of Hazardous Waste : N

Map Id: K53
 Direction: N
 Distance: 0.889 mi., 4695 ft.
 Elevation: 975 ft.
 Relative: Higher

Site Name : ATLANTIC CONCRETE WASHOUT INC DBA NATIONAL CONCRETE WASHOUT | RAMCO | RECYCLED AGGREGATE MATERIALS CO INC DBA RAMCO
 250 E SANTA ANA AVE
 RIALTO | BLOOMINGTON | Rialto, CA

Database(s) : [AST - CA, CALEPA SITES - CA, CIWQS - CA, ECHO, FRS, HAZMAT_SAN BERNARDINO COUNTY - CA, HAZNET - CA, HIST AST - CA, HWG - CA, ICIS, INACTIVE PCS, NPDES - CA, PCS FACILITY, RCRA_NONGEN, RFR - CA] **(cont.)**

Envirosite ID: 316696
 EPA ID: N/R

RCRA_NONGEN (cont.)

Treater, Storer or Disposer of HW :	N
Underground Injection Activity :	N
On-site Burner Exemption :	N
Furnace Exemption :	N
Used Oil Fuel Burner :	N
Used Oil Processor :	N
Used Oil Refiner :	N
Used Oil Fuel Marketer to Burner :	N
Used Oil Specification Marketer :	N
Used Oil Transfer Facility :	N
Used Oil Transporter :	N

Notices of Violations Summary

Regulation Violated :	N
-----------------------	---

RFR - CA

Facility Name :	Atlantic Concrete Washout Inc dba National Concrete Washout
Facility Address :	250 E Santa Ana Ave, Rialto, CA 92316
County :	San Bernardino

Effective Date :	2014-04-30
Adoption Date :	N/R
Termination Date :	N/R
Expiration/Review Date :	N/R
NPDES Number :	CAS000001
Order Number :	2014-0057-DWQ
WDID :	8 36I024831
SIC/NAICS :	9999
Program :	INDSTW
Regulatory Measure Status :	Active
Regulatory Measure Type :	Storm water industrial
Place/Project Type :	Industrial - Nonclassifiable Establishments
Region :	8
Design Flow :	N/R
Major/Minor :	N/R
Complexity :	N/R
TTWQ :	N/R
Number of Enforcement Actions within Five Years:	N/R
Number of Violations within Five Years:	N/R
Agency :	Atlantic Concrete Washout Inc dba National Concrete Washout
Agency Address :	P O Box 550, Bloomington, CA 92316
Latitude :	34.0565
Longitude :	-117.36541

Map Id: K53
 Direction: N
 Distance: 0.889 mi., 4695 ft.
 Elevation: 975 ft.
 Relative: Higher

EnviroSite ID: 316696
 EPA ID: N/R

Site Name : ATLANTIC CONCRETE WASHOUT INC DBA NATIONAL CONCRETE WASHOUT | RAMCO | RECYCLED AGGREGATE MATERIALS CO INC DBA RAMCO
 250 E SANTA ANA AVE
 RIALTO | BLOOMINGTON | Rialto, CA

Database(s) : [AST - CA, CALEPA SITES - CA, CIWQS - CA, ECHO, FRS, HAZMAT_SAN BERNARDINO COUNTY - CA, HAZNET - CA, HIST AST - CA, HWG - CA, ICIS, INACTIVE PCS, NPDES - CA, PCS FACILITY, RCRA_NONGEN, RFR - CA] **(cont.)**

RFR - CA **(cont.)**

Last Date in Agency List :	2021-03-30
Facility Name :	RAMCO
Facility Address :	250 E Santa Ana Ave, Rialto, CA 92316
County :	San Bernardino
Effective Date :	2008-08-14
Adoption Date :	N/R
Termination Date :	N/R
Expiration/Review Date :	N/R
NPDES Number :	CAS000001
Order Number :	2014-0057-DWQ
WDID :	8 36I021743
SIC/NAICS :	3295
Program :	INDSTW
Regulatory Measure Status :	Active
Regulatory Measure Type :	Storm water industrial
Place/Project Type :	Industrial - Minerals and Earths, Ground or Otherwise Treated
Region :	8
Design Flow :	N/R
Major/Minor :	N/R
Complexity :	N/R
TTWQ :	N/R
Number of Enforcement Actions within Five Years:	N/R
Number of Violations within Five Years:	N/R
Agency :	Recycled Aggregate Materials Co Inc
Agency Address :	3713 Alamo St 2nd Fl, Simi Valley, CA 93063
Latitude :	34.05597
Longitude :	-117.36712
Last Date in Agency List :	2021-03-30

Map Id: K54
 Direction: N
 Distance: 0.889 mi., 4696 ft.
 Elevation: 973 ft.
 Relative: Higher

Site Name : HOLLIDAY ROCK RIALTO 4A | HOLLIDAY ROCK - COLTON 4A | HOLLIDAY ROCK CO., INC.
 265 E SANTA ANA AVE | 265 EAST SANTA ANA RIALTO | Rialto, CA

Database(s) : [AST - CA, CALEPA SITES - CA, CIWQS - CA, ECHO, EMI - CA, FRS, HAZMAT_SAN BERNARDINO COUNTY - CA, HAZNET - CA, HIST AST - CA, HIST CHMIRS - CA, HWG - CA, ICIS, INACTIVE PCS, NPDES - CA, PCS FACILITY, RFR - CA]

EnviroSite ID: 292128
 EPA ID: N/R

AST - CA

Facility Name : Holliday Rock - Colton 4A
 Facility Address : 265 E SANTA ANA AVE, RIALTO, CA 92376
 County : San Bernardino Count

Site ID : 434660
 Facility Identifier : FA0017803
 EPA Identifier : N/R
 Facility Explorer ID : 434660
 Dun and Bradstreet Number : N/R
 Regulatory Programs : Chemical Storage Facilities, Aboveground Petroleum Storage
 SIC : N/R
 NAICS : N/R
 Latitude : 34.055800
 Longitude : -117.361800
 Hyperlink : [Click here for hyperlink provided by the agency.](#)
 Last Date in Agency List : 04/23/2020

Violations

Violation Date : N/R
 Citation : N/R
 Description : N/R
 Notes : N/R
 Division : N/R
 Program : N/R
 Source : N/R

Enforcements

Enforcement Action Date : N/R
 Type : N/R
 Description : N/R
 Notes : N/R
 Division : N/R
 Program : N/R
 Source : N/R

Chemicals

Chemical Name : Asphalt Oil (2018)
 CAS Number : 64741-95-3
 Hazard Type(s) : -
 Max Daily Amount / Unit : 60000-119999 Gallons
 Average Daily Amount / Unit : 12000-59999 Gallons

Map Id: K54
 Direction: N
 Distance: 0.889 mi., 4696 ft.
 Elevation: 973 ft.
 Relative: Higher

Site Name : HOLLIDAY ROCK RIALTO 4A | HOLLIDAY ROCK - COLTON 4A | HOLLIDAY ROCK CO., INC.
 265 E SANTA ANA AVE | 265 EAST SANTA ANA RIALTO | Rialto, CA

Database(s) : [AST - CA, CALEPA SITES - CA, CIWQS - CA, ECHO, EMI - CA, FRS, HAZMAT_SAN BERNARDINO COUNTY - CA, HAZNET - CA, HIST AST - CA, HIST CHMIRS - CA, HWG - CA, ICIS, INACTIVE PCS, NPDES - CA, PCS FACILITY, RFR - CA] **(cont.)**

Envirosite ID: 292128
 EPA ID: N/R

AST - CA **(cont.)**

Days Onsite : 365
 Physical State(s) : Liquid, Pure

Chemical Name : Mobiltherm 603
 CAS Number : N/R
 Hazard Type(s) : -
 Max Daily Amount / Unit : 120-599 Gallons
 Average Daily Amount / Unit : 120-599 Gallons
 Days Onsite : 365
 Physical State(s) : Liquid, Mix

CALEPA SITES - CA

Facility Name : Holliday Rock - Colton 4A
 Facility Address : 265 E SANTA ANA AVE, RIALTO, 92376

Site ID : 434660
 EI ID : 10757851
 EI Description : Aboveground Petroleum Storage
 Latitude : 34.055800
 Longitude : -117.361800
 Agency Hyperlink : [Click here for hyperlink provided by the agency.](#)
 Last Date in Agency List : 2020-12-29

Site ID : 434660
 EI ID : 10757851
 EI Description : Chemical Storage Facilities
 Latitude : 34.055800
 Longitude : -117.361800
 Agency Hyperlink : [Click here for hyperlink provided by the agency.](#)
 Last Date in Agency List : 2020-12-29

Facility Name : Holliday Rock Rialto 4A
 Facility Address : 265 EAST SANTA ANA, RIALTO, 92316

Site ID : 533863
 EI ID : 862178
 EI Description : Industrial Facility Storm Water
 Latitude : 34.055410
 Longitude : -117.362000
 Agency Hyperlink : [Click here for hyperlink provided by the agency.](#)
 Last Date in Agency List : 2021-04-29

Map Id: K54
 Direction: N
 Distance: 0.889 mi., 4696 ft.
 Elevation: 973 ft.
 Relative: Higher

Envirosite ID: 292128
 EPA ID: N/R

Site Name : HOLLIDAY ROCK RIALTO 4A | HOLLIDAY ROCK - COLTON 4A | HOLLIDAY ROCK CO., INC.
 265 E SANTA ANA AVE | 265 EAST SANTA ANA RIALTO | Rialto, CA

Database(s) : [AST - CA, CALEPA SITES - CA, CIWQS - CA, ECHO, EMI - CA, FRS, HAZMAT_SAN BERNARDINO COUNTY - CA, HAZNET - CA, HIST AST - CA, HIST CHMIRS - CA, HWG - CA, ICIS, INACTIVE PCS, NPDES - CA, PCS FACILITY, RFR - CA] **(cont.)**

CIWQS - CA

Facility Name : Holliday Rock Rialto 4A
 Facility Address : 265 East Santa Ana, Rialto, CA 92316
 County : San Bernardino

Place ID : S862178
 Agency Name : Holliday Rock Co Inc
 Last Date in Agency List : 2021-06-15

ECHO

Facility Name : HOLLIDAY ROCK CO., INC.
 Facility Address : 265 E SANTA ANA AVE, RIALTO, CA 92376
 County : SAN BERNARDINO

Last Inspection Date : N/R
 Registry ID : 110012701709
 FIPS Code : 06071
 EPA Region : 09
 Inspection Count : 0
 Last Inspection Days : N/R
 Informal Count : 0
 Last Informal Action Date : N/R
 Formal Action Count : 0
 Last Formal Action Date : N/R
 Total Penalties : 0
 Penalty Count : N/R
 Last Penalty Date : N/R
 Last Penalty Amount : N/R
 QTRS IN NC : N/R
 Programs IN SNC : 0
 Current Compliance Status : N/R
 Three-Year Compliance Status : N/R
 Collection Method : N/R
 Reference Point : N/R
 Accuracy Meters : N/R

Derived Tribes : San Manuel Band of Mission Indians, California - 10.2 mile(s), San Manuel Band of Mission Indians, California - 10.2 mile(s)

Derived HUC : 18070203
 Derived WBD : 180702030804
 Derived STCTY FIPS : 06071
 Derived Zip : 92316
 Derived CD113 : 35
 Derived CB2010 : 060710040042045
 MYRTK Universe : NNN

Map Id: K54
 Direction: N
 Distance: 0.889 mi., 4696 ft.
 Elevation: 973 ft.
 Relative: Higher

Site Name : HOLLIDAY ROCK RIALTO 4A | HOLLIDAY ROCK - COLTON 4A | HOLLIDAY ROCK CO., INC.
 265 E SANTA ANA AVE | 265 EAST SANTA ANA RIALTO | Rialto, CA

Database(s) : [AST - CA, CALEPA SITES - CA, CIWQS - CA, ECHO, EMI - CA, FRS, HAZMAT_SAN BERNARDINO COUNTY - CA, HAZNET - CA, HIST AST - CA, HIST CHMIRS - CA, HWG - CA, ICIS, INACTIVE PCS, NPDES - CA, PCS FACILITY, RFR - CA] **(cont.)**

Envirosite ID: 292128
 EPA ID: N/R

ECHO (cont.)

NPDES IDs :	N/R
CWA Permit Types :	N/R
CWA Compliance Tracking :	N/R
CWA NAICS :	N/R
CWA SICS :	N/R
CWA Inspection Count :	N/R
CWA Last Inspection Days :	N/R
CWA Informal Count :	N/R
CWA Formal Action Count :	N/R
CWA Last Formal Action Date :	N/R
CWA Penalties :	N/R
CWA Last Penalty Date :	N/R
CWA Last Penalty Amount :	N/R
CWA Quarters IN NC :	N/R
CWA Current Compliance Status :	N/R
CWA Current SNC Flag :	N
CWA 13 Quarters Compliance Status :	N/R
CWA 13 Quarters Effluent Exceedances:	N/R
CWA Three-Year QNCR Codes :	N/R
DFR URL :	Click here for hyperlink provided by the agency.
Facility SIC :	3273 2951 1442
Facility NAICS :	327320 - Ready-Mix Concrete Manufacturing, 324121 - Asphalt Paving Mixture and Block Manufacturing, 327992 - Ground or Treated Mineral and Earth Manufacturing, 212321 - Construction Sand and Gravel Mining
Facility Last Inspection EPA Date :	N/R
Facility Last Inspection State Date :	N/R
Facility Last Formal Act EPA Date :	N/R
Facility Last Formal Act State Date :	N/R
Facility Last Informal Act EPA Date :	N/R
Facility Last Informal Act State Date:	N/R
Facility Federal Agency :	N/R
TRI Reporter :	Y
Facility Imp Water Flag :	N/R
Current SNC Flag :	N
Indian County Flag :	N
Federal Flag :	N/R
US Mexico Border Flag :	N
Chesapeake Bay Flag :	N/R
AIR Flag :	N
NPDES Flag :	N
SDWIS Flag :	N
RCRA Flag :	N
TRI Flag :	Y
GHG Flag :	N
Major Flag :	N/R
Active Flag :	Y

Map Id: K54
 Direction: N
 Distance: 0.889 mi., 4696 ft.
 Elevation: 973 ft.
 Relative: Higher

Site Name : HOLLIDAY ROCK RIALTO 4A | HOLLIDAY ROCK - COLTON 4A | HOLLIDAY ROCK CO., INC.
 265 E SANTA ANA AVE | 265 EAST SANTA ANA RIALTO | Rialto, CA

Database(s) : [AST - CA, CALEPA SITES - CA, CIWQS - CA, ECHO, EMI - CA, FRS, HAZMAT_SAN BERNARDINO COUNTY - CA, HAZNET - CA, HIST AST - CA, HIST CHMIRS - CA, HWG - CA, ICIS, INACTIVE PCS, NPDES - CA, PCS FACILITY, RFR - CA] **(cont.)**

Envirosite ID: 292128
 EPA ID: N/R

ECHO (cont.)

NAA Flag : Y
 Latitude : 34.0559
 Longitude : -117.368329
 Last Date in Agency List : 2021-04-16

Facility Name : HOLLIDAY ROCK RIALTO 4A
 Facility Address : 265 EAST SANTA ANA, RIALTO, CA 92316
 County : N/R

Last Inspection Date : N/R
 Registry ID : 110070503402
 FIPS Code : 06071
 EPA Region : 09
 Inspection Count : 0
 Last Inspection Days : N/R
 Informal Count : 0
 Last Informal Action Date : N/R
 Formal Action Count : 0
 Last Formal Action Date : N/R
 Total Penalties : 0
 Penalty Count : N/R
 Last Penalty Date : N/R
 Last Penalty Amount : N/R
 QTRS IN NC : 0
 Programs IN SNC : 0
 Current Compliance Status : No Violation Identified
 Three-Year Compliance Status : _____
 Collection Method : N/R
 Reference Point : N/R
 Accuracy Meters : N/R

Derived Tribes : San Manuel Band of Mission Indians, California - 9.9 mile(s), San Manuel Band of Mission Indians, California - 10 mile(s)

Derived HUC : 18070203
 Derived WBD : 180702030804
 Derived STCTY FIPS : 06071
 Derived Zip : 92316
 Derived CD113 : 35
 Derived CB2010 : 060710040042045
 MYRTK Universe : NNN
 NPDES IDs : CAZ495387
 CWA Permit Types : Minor
 CWA Compliance Tracking : On
 CWA NAICS : N/R
 CWA SICS : 2951

Map Id: K54
 Direction: N
 Distance: 0.889 mi., 4696 ft.
 Elevation: 973 ft.
 Relative: Higher

Site Name : HOLLIDAY ROCK RIALTO 4A | HOLLIDAY ROCK - COLTON 4A | HOLLIDAY ROCK CO., INC.
 265 E SANTA ANA AVE | 265 EAST SANTA ANA RIALTO | Rialto, CA

Database(s) : [AST - CA, CALEPA SITES - CA, CIWQS - CA, ECHO, EMI - CA, FRS, HAZMAT_SAN BERNARDINO COUNTY - CA, HAZNET - CA, HIST AST - CA, HIST CHMIRS - CA, HWG - CA, ICIS, INACTIVE PCS, NPDES - CA, PCS FACILITY, RFR - CA] **(cont.)**

Envirosite ID: 292128
 EPA ID: N/R

ECHO (cont.)

CWA Inspection Count :	N/R
CWA Last Inspection Days :	N/R
CWA Informal Count :	N/R
CWA Formal Action Count :	N/R
CWA Last Formal Action Date :	N/R
CWA Penalties :	N/R
CWA Last Penalty Date :	N/R
CWA Last Penalty Amount :	N/R
CWA Quarters IN NC :	0
CWA Current Compliance Status :	No Violation Identified
CWA Current SNC Flag :	N
CWA 13 Quarters Compliance Status :	_____
CWA 13 Quarters Effluent Exceedances:	N/R
CWA Three-Year QNCR Codes :	N/R
DFR URL :	Click here for hyperlink provided by the agency.
Facility SIC :	2951
Facility NAICS :	N/R
Facility Last Inspection EPA Date :	N/R
Facility Last Inspection State Date :	N/R
Facility Last Formal Act EPA Date :	N/R
Facility Last Formal Act State Date :	N/R
Facility Last Informal Act EPA Date :	N/R
Facility Last Informal Act State Date:	N/R
Facility Federal Agency :	N/R
TRI Reporter :	N/R
Facility Imp Water Flag :	Y
Current SNC Flag :	N
Indian County Flag :	N
Federal Flag :	N/R
US Mexico Border Flag :	N
Chesapeake Bay Flag :	N/R
AIR Flag :	N
NPDES Flag :	Y
SDWIS Flag :	N
RCRA Flag :	N
TRI Flag :	N
GHG Flag :	N
Major Flag :	N/R
Active Flag :	Y
NAA Flag :	Y
Latitude :	34.05541
Longitude :	-117.362
Last Date in Agency List :	2021-04-16

EMI - CA

Facility Name : HOLLIDAY ROCK CO., INC.
 Facility Address : 265 E SANTA ANA AVE, RIALTO, 92376

Map Id: K54
 Direction: N
 Distance: 0.889 mi., 4696 ft.
 Elevation: 973 ft.
 Relative: Higher

Site Name : HOLLIDAY ROCK RIALTO 4A | HOLLIDAY ROCK - COLTON 4A | HOLLIDAY ROCK CO., INC.
 265 E SANTA ANA AVE | 265 EAST SANTA ANA RIALTO | Rialto, CA

Database(s) : [AST - CA, CALEPA SITES - CA, CIWQS - CA, ECHO, EMI - CA, FRS, HAZMAT_SAN BERNARDINO COUNTY - CA, HAZNET - CA, HIST AST - CA, HIST CHMIRS - CA, HWG - CA, ICIS, INACTIVE PCS, NPDES - CA, PCS FACILITY, RFR - CA] **(cont.)**

Envirosite ID: 292128
 EPA ID: N/R

EMI - CA **(cont.)**

County : San Bernardino

Facility ID : 41580
 Air Basin Code : South Coast
 District : SOUTH COAST AQMD
 County ID : SBD
 SIC Code : 4212
 CHAPIS : N/R
 CERR Code : N/R
 Last Date in Agency List : 2021-04-02

Additional Details

Year : 2018
 Total Organic Gases (Tons/Year) : .4140169028056112224448897795591182364729
 Reactive Organic Gases (Tons/Year) : .3761305
 Carbon Monoxide (Tons/Year) : 4.3767
 Nitrogen Oxides (Tons/Year) : .368823
 Sulfur Oxides (Tons/Year) : .0396465
 Particulate Matter (Tons/Year) : 1.97465115
 Fine Particulate Matter (Tons/Year) : .78986046

FRS

Facility Name : HOLLIDAY ROCK CO., INC.
 Facility Address : 265 E SANTA ANA AVE, RIALTO, CA 92376
 County : SAN BERNARDINO

Site Details

Registry ID : 110012701709
 FRS Facility URL : [Click here for hyperlink provided by the agency.](#)
 Last Date in Agency List : 2021-05-03

Source Description

Source Description : The Emission Inventory System (EIS) maintains an inventory of large stationary sources and voluntarily-reported smaller sources of air point pollution emitters. It contains information about facility sites and their physical location, emission units, emission processes, release points, control approaches, and regulations. Facility inventory data are kept separate from the emissions data and have stable identifiers to improve continuity from year to year and to help identify duplicate or missing facilities.

Map Id: K54
 Direction: N
 Distance: 0.889 mi., 4696 ft.
 Elevation: 973 ft.
 Relative: Higher

Site Name : HOLLIDAY ROCK RIALTO 4A | HOLLIDAY ROCK - COLTON 4A | HOLLIDAY ROCK CO., INC.
 265 E SANTA ANA AVE | 265 EAST SANTA ANA RIALTO | Rialto, CA

Database(s) : [AST - CA, CALEPA SITES - CA, CIWQS - CA, ECHO, EMI - CA, FRS, HAZMAT_SAN BERNARDINO COUNTY - CA, HAZNET - CA, HIST AST - CA, HIST CHMIRS - CA, HWG - CA, ICIS, INACTIVE PCS, NPDES - CA, PCS FACILITY, RFR - CA] **(cont.)**

EnviroSite ID: 292128
EPA ID: N/R

FRS (cont.)

TRIS is a publicly available EPA database reported annually by certain covered industry groups, as well as federal facilities. It contains information about more than 650 toxic chemicals that are being used, manufactured, treated, transported, or released into the environment, and includes information about waste management and pollution prevention activities.

Source Description :

The California Environmental Protection Agency (CalEPA) has recently implemented a new data warehouse system (nSite). This data warehouse combines and merges facility and site information from five different systems managed within CalEPA. The five systems are: California Environmental Reporting System (CERS), EnviroStor, GeoTracker, California Integrated Water Quality System (CIWQS), and Toxic Release Inventory (TRI).

FRS Environmental Interest

Source and System ID :

CA-ENVIROVIEW - 122938
 CA-ENVIROVIEW - 36706
 EIS - 4785411
 TRIS - 92376HLLDY265SA

Facility Name :

HOLLIDAY ROCK RIALTO 4A

Facility Address :

265 EAST SANTA ANA, RIALTO, CA 92316

County :

N/R

Site Details

Registry ID :

110070503402

FRS Facility URL :

[Click here for hyperlink provided by the agency.](#)

Last Date in Agency List :

2021-05-03

Source Description

Source Description :

The NPDES module of the Compliance Information System (ICIS) tracks surface water permits issued under the Clean Water Act. Under NPDES, all facilities that discharge pollutants from any point source into waters of the United States are required to obtain a permit. The permit will likely contain limits on what can be discharged, impose monitoring and reporting requirements, and include other provisions to ensure that the discharge does not adversely affect water quality.

Map Id: K54
 Direction: N
 Distance: 0.889 mi., 4696 ft.
 Elevation: 973 ft.
 Relative: Higher

Site Name : HOLLIDAY ROCK RIALTO 4A | HOLLIDAY ROCK - COLTON 4A | HOLLIDAY ROCK CO., INC.
 265 E SANTA ANA AVE | 265 EAST SANTA ANA RIALTO | Rialto, CA

Database(s) : [AST - CA, CALEPA SITES - CA, CIWQS - CA, ECHO, EMI - CA, FRS, HAZMAT_SAN BERNARDINO COUNTY - CA, HAZNET - CA, HIST AST - CA, HIST CHMIRS - CA, HWG - CA, ICIS, INACTIVE PCS, NPDES - CA, PCS FACILITY, RFR - CA] **(cont.)**

Envirosite ID: 292128
 EPA ID: N/R

FRS (cont.)

FRS Environmental Interest
 Source and System ID : ICIS - CAZ495387

HAZMAT_SAN BERNARDINO COUNTY - CA

Facility Name : Holliday Rock - Colton 4A
 Facility Address : 265 E Santa Ana AVE, RIALTO, CA 92376

Expiration Date : 2020-08-31
 Facility ID : FA0017803
 Status : ACTIVE
 Permit ID : PT0038513
 PE : 4241
 Permit Description : HAZARDOUS MATERIALS 1-3 CHEMICALS SPECIAL
 Owner Information : Holliday Rock Co., Inc.
 Mailing Contact Name : N/R
 Mailing Address 1 : 1401 N. Benson Ave., Upland, CA 91786
 Mailing Address 2 : N/R
 Last Date in Agency List : 2020-03-17

Expiration Date : 2020-08-31
 Facility ID : FA0017803
 Status : ACTIVE
 Permit ID : PT0038807
 PE : 4032
 Permit Description : APSA 10,001-100,000 GAL FAC CAPACITY
 Owner Information : Holliday Rock Co., Inc.
 Mailing Contact Name : N/R
 Mailing Address 1 : 1401 N. Benson Ave., Upland, CA 91786
 Mailing Address 2 : N/R
 Last Date in Agency List : 2020-03-17

Facility Name : HOLLIDAY ROCK - COLTON 4A
 Facility Address : 265 E SANTA ANA AVE, RIALTO, CA 92376

Expiration Date : 2021-08-31
 Facility ID : FA0017803
 Status : ACTIVE
 Permit ID : PT0038513
 PE : 4241
 Permit Description : HAZARDOUS MATERIALS 1-3 CHEMICALS SPECIAL
 Owner Information : Holliday Rock Co., Inc.
 Mailing Contact Name : N/R
 Mailing Address 1 : 1401 N. Benson Ave., Upland, CA 91786

Map Id: K54
 Direction: N
 Distance: 0.889 mi., 4696 ft.
 Elevation: 973 ft.
 Relative: Higher

EnviroSite ID: 292128
 EPA ID: N/R

Site Name : HOLLIDAY ROCK RIALTO 4A | HOLLIDAY ROCK - COLTON 4A | HOLLIDAY ROCK CO., INC.
 265 E SANTA ANA AVE | 265 EAST SANTA ANA RIALTO | Rialto, CA

Database(s) : [AST - CA, CALEPA SITES - CA, CIWQS - CA, ECHO, EMI - CA, FRS, HAZMAT_SAN BERNARDINO COUNTY - CA, HAZNET - CA, HIST AST - CA, HIST CHMIRS - CA, HWG - CA, ICIS, INACTIVE PCS, NPDES - CA, PCS FACILITY, RFR - CA] **(cont.)**

HAZMAT_SAN BERNARDINO COUNTY - CA **(cont.)**

Mailing Address 2 : N/R
 Last Date in Agency List : 2021-06-19

Expiration Date : 2021-08-31
 Facility ID : FA0017803
 Status : ACTIVE
 Permit ID : PT0038807
 PE : 4032
 Permit Description : APSA 10,001-100,000 GAL FAC CAPACITY
 Owner Information : Holliday Rock Co., Inc.
 Mailing Contact Name : N/R
 Mailing Address 1 : 1401 N. Benson Ave., Upland, CA 91786
 Mailing Address 2 : N/R
 Last Date in Agency List : 2021-06-19

HAZNET - CA

Facility Name : CALMAT
 Facility Address : 265 E SANTA ANA AVE, RIALTO, CA 92376
 County : SAN BERNARDINO

Site Details

Generator EPA ID : CAC001227208
 Active : Inactive
 Category : STATE
 Facility Types : N/R
 Type : TEMPORARY
 Contact Name : N/R
 Contact Phone : N/R
 Facility Mailing Address : 3200 SAN FERNANDO RD, LOS ANGELES, CA 900650000
 Latitude : 34.05583199
 Longitude : -117.36709765
 Agency Hyperlink : [Click here for hyperlink provided by the agency.](#)
 Last Date in Agency List : 2021-07-08

Waste Generator Details

State Waste : 1997: 221 - Waste oil and mixed oil, 4.18 tons to CAT080013352
 1995: 221 - Waste oil and mixed oil, 4.18 tons to CAT080013352

HIST AST - CA

Facility Name : HOLLIDAY TRUCKING INC
 Facility Address : 265 E Santa Ana Ave, Rialto, 92316

Map Id: K54
 Direction: N
 Distance: 0.889 mi., 4696 ft.
 Elevation: 973 ft.
 Relative: Higher

Site Name : HOLLIDAY ROCK RIALTO 4A | HOLLIDAY ROCK - COLTON 4A | HOLLIDAY ROCK CO., INC.
 265 E SANTA ANA AVE | 265 EAST SANTA ANA RIALTO | Rialto, CA

Database(s) : [AST - CA, CALEPA SITES - CA, CIWQS - CA, ECHO, EMI - CA, FRS, HAZMAT_SAN BERNARDINO COUNTY - CA, HAZNET - CA, HIST AST - CA, HIST CHMIRS - CA, HWG - CA, ICIS, INACTIVE PCS, NPDES - CA, PCS FACILITY, RFR - CA] **(cont.)**

Envirosite ID: 292128
 EPA ID: N/R

HIST AST - CA **(cont.)**

County : San Bernardino

Site Details

CERS ID : 10040404
 Facility ID : FA0003837
 EPA ID : CAL922854091
 Business Name : Holliday Rock Co., Inc.
 Phone : 909-982-1553
 Fax : 909-949-6315
 Mailing Address : 265 E. Santa Ana Ave., Rialto, CA 92376
 Owner Name : Holliday Rock Co., Inc.
 Owner Phone : (909) 982-1553
 Owner Mailing Address : 1401 N. Benson Ave., Upland, CA 91786-United States
 Property Owner Name : N/R
 Property Owner Phone : N/R
 Property Owner Mailing Address : N/R
 Operator Name : Holliday Rock Co., Inc.
 Operator Phone : 909-982-1553
 CUPA : N/R
 Total Gallons : N/R
 Facility Latitude Measure : 34.0554
 Facility Longitude Measure : -117.3641
 Last Date in Agency List : 01/31/2018

HIST CHMIRS - CA

Facility Address : 265 E Santa Ana Ave., Rialto
 County : San Bernardino County

Notified Date : 2000-05-06 12:33:44
 Control Number : 00-2012
 Substance 1 : Unknown
 Quantity 1 : 200
 Measure 1 : N/R
 Type 1 : N/R
 Pipeline 1 : N/R
 Vessel 1 (300 Tons) : N/R
 Substance 2 : N/R
 Quantity 2 : N/R
 Measure 2 : N/R
 Type 2 : N/R
 Pipeline 2 : N/R
 Vessel 2 (300 Tons) : N/R
 Substance 3 : N/R
 Quantity 3 : N/R

Map Id: K54
 Direction: N
 Distance: 0.889 mi., 4696 ft.
 Elevation: 973 ft.
 Relative: Higher

Envirosite ID: 292128
 EPA ID: N/R

Site Name : HOLLIDAY ROCK RIALTO 4A | HOLLIDAY ROCK - COLTON 4A | HOLLIDAY ROCK CO., INC.
 265 E SANTA ANA AVE | 265 EAST SANTA ANA RIALTO | Rialto, CA

Database(s) : [AST - CA, CALEPA SITES - CA, CIWQS - CA, ECHO, EMI - CA, FRS, HAZMAT_SAN BERNARDINO COUNTY - CA, HAZNET - CA, HIST AST - CA, HIST CHMIRS - CA, HWG - CA, ICIS, INACTIVE PCS, NPDES - CA, PCS FACILITY, RFR - CA] **(cont.)**

HIST CHMIRS - CA **(cont.)**

Measure 3 :	N/R
Type 3 :	N/R
Pipeline 3 :	N/R
Vessel 3 (300 Tons) :	N/R
Description :	Tanker truck illegally dumped substance, possibly cleaning solvent and oil mix. San Bernardino Fire incident #2614
Contained :	No
Water? :	Yes
Water Way :	Santa Anna River
Incident Date :	2000-05-06
Time :	N/R
Spill Site :	Road
Site :	N/R
Cause :	N/R
Other Causes :	N/R
Injuries (Y/N) :	N/R
Injuries Number :	0
Fatal (Y/N) :	N/R
Fatal Number :	0
Evacs (Y/N) :	N/R
Evacs Number :	0
Cleanup :	Unknown
Admin Agency :	San Bernardino County Health Department

HWG - CA

Facility Name :	CALMAT
Facility Address :	265 E SANTA ANA AVE, RIALTO, CA 92376
County :	SAN BERNARDINO
EPA ID :	CAC001227208
Status :	Inactive
Category :	STATE
Type :	TEMPORARY
Facility Type :	N/R
Mailing Address :	3200 SAN FERNANDO RD, LOS ANGELES, CA 900650000
Owner Name :	CALMAT
Owner Address :	3200 SAN FERNANDO RD, LOS ANGELES, CA 900650000
Operator Name :	KEN WILLIAMS
Operator Address :	265 E SANTA ANA AVE, RIALTO, CA 923760000
Latitude :	34.055832
Longitude :	-117.367098

Map Id: K54
 Direction: N
 Distance: 0.889 mi., 4696 ft.
 Elevation: 973 ft.
 Relative: Higher

Site Name : HOLLIDAY ROCK RIALTO 4A | HOLLIDAY ROCK - COLTON 4A | HOLLIDAY ROCK CO., INC.
 265 E SANTA ANA AVE | 265 EAST SANTA ANA RIALTO | Rialto, CA

Database(s) : [AST - CA, CALEPA SITES - CA, CIWQS - CA, ECHO, EMI - CA, FRS, HAZMAT_SAN BERNARDINO COUNTY - CA, HAZNET - CA, HIST AST - CA, HIST CHMIRS - CA, HWG - CA, ICIS, INACTIVE PCS, NPDES - CA, PCS FACILITY, RFR - CA] **(cont.)**

Envirosite ID: 292128
 EPA ID: N/R

ICIS

Facility Name : HOLLIDAY ROCK RIALTO 4A
 Facility Address : 265 EAST SANTA ANA, RIALTO, CA 92316

Site Details

NPDES ID : CAZ495387
 ICIS Facility Interest ID : 3601016588
 Facility UIN : 110070503402
 Facility Type Code : Privately Owned Facility
 Impaired Waters : 303(D) Listed
 Latitude : 34.05541
 Longitude : -117.362
 Last Date in Agency List : 2021-05-17

Facility NAICS

NAICS Code : N/R
 NAICS Description : N/R

Facility SIC

SIC Code : 2951
 SIC Description : Asphalt Paving Mixtures And Blocks

INACTIVE PCS

Issue Date : 2019-01-02
 Original Issue Date : 2019-01-02
 Effective Date : 2019-01-02
 Expiration Date : 2020-06-30
 Retirement Date : N/R
 Termination Date : N/R
 Issuing Agency : CA Waterboards
 Agency Type : State
 Activity ID : 3601714937
 External Permit Number : CAZ495387
 Facility Type Indicator : NON-POTW
 Permit Type : General Permit Covered Facility-NPDES)
 Major Minor Status : N
 Permit Status : Expired
 Total Design Flow Number : N/R
 Actual Average Flow Number : N/R
 State Water Body : N/R
 State Water Body Name : N/R
 Permit Name : Holliday Rock Co Inc

Map Id: K54
 Direction: N
 Distance: 0.889 mi., 4696 ft.
 Elevation: 973 ft.
 Relative: Higher

Site Name : HOLLIDAY ROCK RIALTO 4A | HOLLIDAY ROCK - COLTON 4A | HOLLIDAY ROCK CO., INC.
 265 E SANTA ANA AVE | 265 EAST SANTA ANA RIALTO | Rialto, CA

Database(s) : [AST - CA, CALEPA SITES - CA, CIWQS - CA, ECHO, EMI - CA, FRS, HAZMAT_SAN BERNARDINO COUNTY - CA, HAZNET - CA, HIST AST - CA, HIST CHMIRS - CA, HWG - CA, ICIS, INACTIVE PCS, NPDES - CA, PCS FACILITY, RFR - CA] **(cont.)**

Envirosite ID: 292128
 EPA ID: N/R

INACTIVE PCS **(cont.)**

Permit Comp Status : Y
 RNC Tracking : Y
 Master External Permit Number : CAS000001
 TMDL Interface : N/R
 EDMR Authorization : N
 Pretreatment Indicator : N/R
 Last Date in Agency List : 2021-06-11

NPDES - CA

Facility Name : Holliday Rock Rialto 4A
 Facility Address : 265 East Santa Ana, Rialto, 92316
 County : San Bernardino

Effective Date : 2019-01-02
 Adoption Date : N/R
 Expiration Date : N/R
 Termination Date : N/R
 Order Number : 97-03-DWQ
 NPDES Number : CAS000001
 WDID : 8 36I028013
 RM Status : Active
 Reg Meas ID : 495387
 Reg Meas Type : Enrollee
 Program : Industrial
 Facility Place ID : N/R
 Region Code : 8
 Discharger ID : 0
 Discharger : Holliday Rock Co Inc
 Discharger Address : 1401 N Benson Ave, Upland, California 91786
 Last Date in Agency List : 2021-07-05

PCS FACILITY

Issue Date : 2019-01-02
 Original Issue Date : 2019-01-02
 Effective Date : 2019-01-02
 Expiration Date : 2020-06-30
 Retirement Date : N/R
 Termination Date : N/R
 Issuing Agency : CA Waterboards
 Agency Type : State
 Activity ID : 3601714937
 External Permit Number : CAZ495387
 Facility Type Indicator : NON-POTW
 Permit Type : General Permit Covered Facility-NPDES)
 Major Minor Status : N

Map Id: K54
 Direction: N
 Distance: 0.889 mi., 4696 ft.
 Elevation: 973 ft.
 Relative: Higher

Site Name : HOLLIDAY ROCK RIALTO 4A | HOLLIDAY ROCK - COLTON 4A | HOLLIDAY ROCK CO., INC.
 265 E SANTA ANA AVE | 265 EAST SANTA ANA RIALTO | Rialto, CA

Database(s) : [AST - CA, CALEPA SITES - CA, CIWQS - CA, ECHO, EMI - CA, FRS, HAZMAT_SAN BERNARDINO COUNTY - CA, HAZNET - CA, HIST AST - CA, HIST CHMIRS - CA, HWG - CA, ICIS, INACTIVE PCS, NPDES - CA, PCS FACILITY, RFR - CA] **(cont.)**

Envirosite ID: 292128
 EPA ID: N/R

PCS FACILITY **(cont.)**

Permit Status :	Effective
Total Design Flow Number :	N/R
Actual Average Flow Number :	N/R
State Water Body :	N/R
State Water Body Name :	N/R
Permit Name :	Holliday Rock Co Inc
Permit Comp Status :	Y
RNC Tracking :	Y
Master External Permit Number :	CAS000001
TMDL Interface :	N/R
EDMR Authorization :	N
Pretreatment Indicator :	N/R
Last Date in Agency List :	2020-02-11

RFR - CA

Facility Name :	Holliday Rock Rialto 4A
Facility Address :	265 East Santa Ana, Rialto, CA 92316
County :	San Bernardino
Effective Date :	2019-01-02
Adoption Date :	N/R
Termination Date :	N/R
Expiration/Review Date :	N/R
NPDES Number :	CAS000001
Order Number :	2014-0057-DWQ
WDID :	8 36I028013
SIC/NAICS :	2951
Program :	INDSTW
Regulatory Measure Status :	Active
Regulatory Measure Type :	Storm water industrial
Place/Project Type :	Industrial - Asphalt Paving Mixtures and Blocks
Region :	8
Design Flow :	N/R
Major/Minor :	N/R
Complexity :	N/R
TTWQ :	N/R
Number of Enforcement Actions within Five Years:	N/R
Number of Violations within Five Years:	N/R
Agency :	Holliday Rock Co Inc
Agency Address :	1401 N Benson Ave, Upland, CA 91786
Latitude :	34.05541
Longitude :	-117.362
Last Date in Agency List :	2021-03-30

Map Id: J55
 Direction: NNW
 Distance: 0.904 mi., 4773 ft.
 Elevation: 1000 ft.
 Relative: Higher

Site Name : SYSTEM TRANSPORT | Trans-System, Inc.
 dba System Transport, Inc | TRANS
 SYSTEM INC.
 2549 S WILLOW AVE
 BLOOMINGTON | Bloomington, CA 92316

Database(s) : [AST - CA, CALEPA SITES - CA, CIWQS -
 CA, ECHO, FRS, HAZMAT_SAN
 BERNARDINO COUNTY - CA, HAZNET -
 CA, HIST AST - CA, HWG - CA, ICIS,
 INACTIVE PCS, NPDES - CA,
 RCRA_NONGEN, RFR - CA]

EnviroSite ID: 691674
EPA ID: N/R

AST - CA

Facility Name :	Trans-System, Inc. dba System Transport, Inc
Facility Address :	2549 S WILLOW AVE, BLOOMINGTON, CA 92316
County :	N/R
Site ID :	77475
Facility Identifier :	N/R
EPA Identifier :	N/R
Facility Explorer ID :	N/R
Dun and Bradstreet Number :	N/R
Regulatory Programs :	Aboveground Petroleum Storage, Chemical Storage Facilities
SIC :	4213 Trucking, except local
NAICS :	484121 General Freight Trucking
Latitude :	34.055347
Longitude :	-117.373444
Hyperlink :	Click here for hyperlink provided by the agency.
Last Date in Agency List :	04/23/2020

Violations

Details for this site have been truncated due to the large number of available details for this site within this dataset. For the complete details for this site, contact your EnviroSite account representative for a complimentary site report containing all of the details available.

Violation Date :	08/10/2018
Citation :	HSC 6.67 25270.4.5 (a) - California Health and Safety Code, Chapter 6.67, Section(s) 25270.4.5 (a)
Description :	Failure to amend the SPCC Plan within 6 months: 1. When the facility has had a change in design, construction, operation, or maintenance which affects the facility's discharge potential. AND/OR 2. To include more effective proven technology at the time of the 5-year SPCC Plan review and evaluation.
Notes :	OBSERVATION: OBSERVED 100-GALLON PORTABLE SINGLE WALLED TANK NOT DISCLOSED ON THE SPCC PLAN. CORRECTIVE ACTION: IMMEDIATELY DISCONTINUE USE AND EMPTY 100 GALLON PORTABLE DIESEL CONTAINER AND PERMANENTLY CLOSE OR AMEND SPCC PLAN TO REFLECT ADDITIONAL INVENTORY. SUBMIT SIGNED CERTIFICATE OF COMPLIANCE WITHIN 30 DAYS
Division :	San Bernardino County Fire Department
Program :	APSA
Source :	CERS

Map Id: J55
 Direction: NNW
 Distance: 0.904 mi., 4773 ft.
 Elevation: 1000 ft.
 Relative: Higher

Site Name : SYSTEM TRANSPORT | Trans-System, Inc.
 dba System Transport, Inc | TRANS
 SYSTEM INC.
 2549 S WILLOW AVE
 BLOOMINGTON | Bloomington, CA 92316

Database(s) : [AST - CA, CALEPA SITES - CA, CIWQS -
 CA, ECHO, FRS, HAZMAT_SAN
 BERNARDINO COUNTY - CA, HAZNET -
 CA, HIST AST - CA, HWG - CA, ICIS,
 INACTIVE PCS, NPDES - CA,
 RCRA_NONGEN, RFR - CA] **(cont.)**

Envirosite ID: 691674
 EPA ID: N/R

AST - CA **(cont.)**

Violation Date : 08/10/2018

Citation : HSC 6.67 25270.4.5(a) - California Health and Safety Code, Chapter 6.67, Section(s) 25270.4.5(a)

Description : "Failure to test or inspect each aboveground container for integrity based on industry standards as discussed in the SPCC Plan: 1. On a regular schedule. 2. After making material repairs. 3. Use non-destructive testing. 4. Inspect each container's supports, foundations, and outside for signs of deterioration, discharges, or accumulation of oil inside diked areas."

Notes :

OBSERVATION: ANNUAL INSPECTIONS AND COMPLETE MONTHLY INSPECTIONS OF ABOVEGROUND STORAGE TANKS (AST) IN ACCORDANCE WITH SPCC PLAN WERE NOT BEING CONDUCTED. OBSERVED ONLY MONTHLY INSPECTIONS PERFORMED, BUT THE INSPECTION FORMS DID NOT MEET THE STI SP-001 ELEMENTS FOR MONTHLY INSPECTION. NO ANNUAL INSPECTION TEMPLATE WAS OBSERVED IN SPCC PLAN. NO INSPECTION OF AST OF INTERSTITIAL SPACE WAS PERFORMED OR LISTED IN INSPECTION REPORT. CORRECTIVE ACTION: IMMEDIATELY PROVIDE MONTHLY AND ANNUAL INSPECTIONS WHICH MEET THE REQUIREMENTS OF STI SP-001. SUBMIT A SIGNED CERTIFICATE OF COMPLIANCE WITHIN 30 DAYS.

Division : San Bernardino County Fire Department
 Program : APSA
 Source : CERS

Violation Date : 08/10/2018

Citation : HSC 6.67 25270.4.5(a) - California Health and Safety Code, Chapter 6.67, Section(s) 25270.4.5(a)

Description : Failure to address in the SPCC Plan the type of oil and storage capacity for each fixed container, and either the type of oil and storage capacity for each mobile or portable container, or an estimate of the potential number of mobile or portable containers, the types of oil, and anticipated storage capacities.

Notes : OBSERVATION: Observed 100-gallon portable container stored on a pallet outside not identified in SPCC plan. CORRECTIVE ACTION: SUBMIT A STATEMENT WITHIN 30 DAYS INDICATING SPCC PLAN HAS BEEN REVISED TO ADDRESS THE TYPE OF OIL AND AND STORAGE CAPACITY OF STORAGE CONTAINERS.

Division : San Bernardino County Fire Department

Map Id: J55
 Direction: NNW
 Distance: 0.904 mi., 4773 ft.
 Elevation: 1000 ft.
 Relative: Higher

EnviroSite ID: 691674
 EPA ID: N/R

Site Name : SYSTEM TRANSPORT | Trans-System, Inc.
 dba System Transport, Inc | TRANS
 SYSTEM INC.
 2549 S WILLOW AVE
 BLOOMINGTON | Bloomington, CA 92316

Database(s) : [AST - CA, CALEPA SITES - CA, CIWQS -
 CA, ECHO, FRS, HAZMAT_SAN
 BERNARDINO COUNTY - CA, HAZNET -
 CA, HIST AST - CA, HWG - CA, ICIS,
 INACTIVE PCS, NPDES - CA,
 RCRA_NONGEN, RFR - CA] **(cont.)**

AST - CA **(cont.)**

Program : APSA
 Source : CERS

Violation Date : 08/10/2018

Citation : HSC 6.67 25270.4.5(a) - California Health and Safety Code, Chapter 6.67, Section(s) 25270.4.5(a)

Description :

Failure to engineer or update each container installation in accordance with good engineering practice to avoid discharges and/or failure to provide at least one of the following devices on each container installation: 1. An audible or visual high liquid level alarm. 2. High liquid level pump cutoff devices. 3. Audible or code signal communications between tank gauger and pumping station. 4. A fast response system for determining liquid levels, such as computers, telepulse or direct vision gauges.

Notes :

OBSERVATION: OBSERVED NO OVERFILL PREVENTION DEVICE USED TO PREVENT DISCHARGES IN USE. SPCC PLAN REFLECTS STICK LEVEL GAUGE OR EQUIVALENT USED TO DETERMINE READINGS. MANAGER WAS NOT ABLE TO PROVIDE STICK LEVEL GAUGE OR EQUIVALENT DEVICE USED FOR OVERFILL PREVENTION. CORRECTIVE ACTION: SUBMIT STATEMENT DETAILING USE AND TRAINING OF AN APPROVED DEVICE USED FOR OVERFILL PREVENTION IN ACCORDANCE WITH YOUR SPCC PLAN WITHIN 30 DAYS.

Division : San Bernardino County Fire Department
 Program : APSA
 Source : CERS

Violation Date : 08/10/2018

Citation : HSC 6.67 25270.4.5(a) - California Health and Safety Code, Chapter 6.67, Section(s) 25270.4.5(a)

Description :

Failure to include in the SPCC Plan: 1. A contact list and phone numbers for the facility response coordinator, National Response Center, cleanup contractors with an agreement for response, and all Federal, State, and local agencies who must be contacted in case of a discharge 2. Information and procedures that would enable a person reporting an oil discharge to relate all information as described in 40 CFR 112.7(a)(4), unless facility submitted a Facility Response Plan.

Map Id: J55
 Direction: NNW
 Distance: 0.904 mi., 4773 ft.
 Elevation: 1000 ft.
 Relative: Higher

Site Name : SYSTEM TRANSPORT | Trans-System, Inc.
 dba System Transport, Inc | TRANS
 SYSTEM INC.
 2549 S WILLOW AVE
 BLOOMINGTON | Bloomington, CA 92316

Database(s) : [AST - CA, CALEPA SITES - CA, CIWQS -
 CA, ECHO, FRS, HAZMAT_SAN
 BERNARDINO COUNTY - CA, HAZNET -
 CA, HIST AST - CA, HWG - CA, ICIS,
 INACTIVE PCS, NPDES - CA,
 RCRA_NONGEN, RFR - CA] **(cont.)**

EnviroSite ID: 691674
 EPA ID: N/R

AST - CA **(cont.)**

Notes : OBSERVATION: OBSERVED CLEAN UP CONTRACTOR NOT IDENTIFIED ON SPCC PLAN. MJK CONSTRUCTION WAS LISTED ON SPCC PLAN AND IS NOT A LICENSED HAZARDOUS WASTE CLEANUP CONTRACTOR. CORRECTIVE ACTION: UPDATE SPCC PLAN TO REFLECT LICENSED HAZARDOUS WASTE CLEANUP CONTRACTOR AS REQUIRED. SUBMIT A SIGNED CERTIFICATE OF COMPLIANCE WITHIN 30 DAYS.

Division : San Bernardino County Fire Department
 Program : APSA
 Source : CERS

Enforcements

Enforcement Action Date : 01/06/2016
 Type : Notice of Violation (Unified Program)
 Description : Notice of Violation Issued by the Inspector at the Time of Inspection
 Notes : N/R
 Division : San Bernardino County Fire Department
 Program : APSA
 Source : CERS

Enforcement Action Date : 01/06/2016
 Type : Notice of Violation (Unified Program)
 Description : Notice of Violation Issued by the Inspector at the Time of Inspection
 Notes : N/R
 Division : San Bernardino County Fire Department
 Program : HMRRP
 Source : CERS

Chemicals

Chemical Name : N/R
 CAS Number : N/R
 Hazard Type(s) : N/R
 Max Daily Amount / Unit : N/R
 Average Daily Amount / Unit : N/R
 Days Onsite : N/R
 Physical State(s) : N/R

CALEPA SITES - CA

Facility Name : Trans-System, Inc. dba System Transport, Inc
 Facility Address : 2549 S WILLOW AVE, BLOOMINGTON, 92316

Map Id: J55
 Direction: NNW
 Distance: 0.904 mi., 4773 ft.
 Elevation: 1000 ft.
 Relative: Higher

Site Name : SYSTEM TRANSPORT | Trans-System, Inc.
 dba System Transport, Inc | TRANS
 SYSTEM INC.
 2549 S WILLOW AVE
 BLOOMINGTON | Bloomington, CA 92316

Database(s) : [AST - CA, CALEPA SITES - CA, CIWQS -
 CA, ECHO, FRS, HAZMAT_SAN
 BERNARDINO COUNTY - CA, HAZNET -
 CA, HIST AST - CA, HWG - CA, ICIS,
 INACTIVE PCS, NPDES - CA,
 RCRA_NONGEN, RFR - CA] **(cont.)**

Envirosite ID: 691674
 EPA ID: N/R

CALEPA SITES - CA **(cont.)**

Site ID : 77475
 EI ID : 10326217
 EI Description : Chemical Storage Facilities
 Latitude : 34.055347
 Longitude : -117.373444
 Agency Hyperlink : [Click here for hyperlink provided by the agency.](#)
 Last Date in Agency List : 2021-04-29

Site ID : 77475
 EI ID : 10326217
 EI Description : Aboveground Petroleum Storage
 Latitude : 34.055347
 Longitude : -117.373444
 Agency Hyperlink : [Click here for hyperlink provided by the agency.](#)
 Last Date in Agency List : 2021-04-29

CIWQS - CA

Facility Name : System Transport
 Facility Address : 2549 S Willow Ave, Bloomington, CA 92316
 County : San Bernardino

Place ID : S876641
 Agency Name : System Transport Inc
 Last Date in Agency List : 2021-06-15

Facility Name : System Transport Bloomington
 Facility Address : 2549 S Willow Ave, Bloomington, CA 92316
 County : San Bernardino

Place ID : S863080
 Agency Name : Test Test
 Last Date in Agency List : 2019-09-17

ECHO

Facility Name : SYSTEM TRANSPORT
 Facility Address : 2549 S WILLOW AVE, BLOOMINGTON, CA 92316
 County : N/R

Last Inspection Date : N/R
 Registry ID : 110070694966
 FIPS Code : 06071
 EPA Region : 09

Map Id: J55
 Direction: NNW
 Distance: 0.904 mi., 4773 ft.
 Elevation: 1000 ft.
 Relative: Higher

Site Name : SYSTEM TRANSPORT | Trans-System, Inc.
 dba System Transport, Inc | TRANS
 SYSTEM INC.
 2549 S WILLOW AVE
 BLOOMINGTON | Bloomington, CA 92316

Database(s) : [AST - CA, CALEPA SITES - CA, CIWQS -
 CA, ECHO, FRS, HAZMAT_SAN
 BERNARDINO COUNTY - CA, HAZNET -
 CA, HIST AST - CA, HWG - CA, ICIS,
 INACTIVE PCS, NPDES - CA,
 RCRA_NONGEN, RFR - CA] **(cont.)**

Envirosite ID: 691674
 EPA ID: N/R

ECHO **(cont.)**

Inspection Count : 0
 Last Inspection Days : N/R
 Informal Count : 0
 Last Informal Action Date : N/R
 Formal Action Count : 0
 Last Formal Action Date : N/R
 Total Penalties : 0
 Penalty Count : N/R
 Last Penalty Date : N/R
 Last Penalty Amount : N/R
 QTRS IN NC : 0
 Programs IN SNC : 0
 Current Compliance Status : No Violation Identified
 Three-Year Compliance Status :
 Collection Method : N/R
 Reference Point : N/R
 Accuracy Meters : 17531

Derived Tribes : San Manuel Band of Mission Indians, California - 10.4 mile(s), San Manuel Band of Mission Indians, California - 10.5 mile(s)

Derived HUC : 18070203
 Derived WBD : 180702030804
 Derived STCTY FIPS : 06071
 Derived Zip : 92316
 Derived CD113 : 35
 Derived CB2010 : 060710040032000
 MYRTK Universe : NNN
 NPDES IDs : CAZ513942
 CWA Permit Types : Minor
 CWA Compliance Tracking : On
 CWA NAICS : N/R
 CWA SICS : 4212
 CWA Inspection Count : N/R
 CWA Last Inspection Days : N/R
 CWA Informal Count : N/R
 CWA Formal Action Count : N/R
 CWA Last Formal Action Date : N/R
 CWA Penalties : N/R
 CWA Last Penalty Date : N/R
 CWA Last Penalty Amount : N/R
 CWA Quarters IN NC : 0
 CWA Current Compliance Status : No Violation Identified
 CWA Current SNC Flag : N
 CWA 13 Quarters Compliance Status :
 CWA 13 Quarters Effluent Exceedances: N/R
 CWA Three-Year QNCR Codes : N/R
 DFR URL : [Click here for hyperlink provided by the agency.](#)
 Facility SIC : 4212

Map Id: J55
 Direction: NNW
 Distance: 0.904 mi., 4773 ft.
 Elevation: 1000 ft.
 Relative: Higher

Site Name : SYSTEM TRANSPORT | Trans-System, Inc.
 dba System Transport, Inc | TRANS
 SYSTEM INC.
 2549 S WILLOW AVE
 BLOOMINGTON | Bloomington, CA 92316

Database(s) : [AST - CA, CALEPA SITES - CA, CIWQS -
 CA, ECHO, FRS, HAZMAT_SAN
 BERNARDINO COUNTY - CA, HAZNET -
 CA, HIST AST - CA, HWG - CA, ICIS,
 INACTIVE PCS, NPDES - CA,
 RCRA_NONGEN, RFR - CA] **(cont.)**

EnviroSite ID: 691674
 EPA ID: N/R

ECHO **(cont.)**

Facility NAICS : N/R
 Facility Last Inspection EPA Date : N/R
 Facility Last Inspection State Date : N/R
 Facility Last Formal Act EPA Date : N/R
 Facility Last Formal Act State Date : N/R
 Facility Last Informal Act EPA Date : N/R
 Facility Last Informal Act State Date: N/R
 Facility Federal Agency : N/R
 TRI Reporter : N/R
 Facility Imp Water Flag : Y
 Current SNC Flag : N
 Indian County Flag : N
 Federal Flag : N/R
 US Mexico Border Flag : N
 Chesapeake Bay Flag : N/R
 AIR Flag : N
 NPDES Flag : Y
 SDWIS Flag : N
 RCRA Flag : N
 TRI Flag : N
 GHG Flag : N
 Major Flag : N/R
 Active Flag : Y
 NAA Flag : Y
 Latitude : 34.05533
 Longitude : -117.37339
 Last Date in Agency List : 2021-04-16

Facility Name : TRANS SYSTEM INC.
 Facility Address : 2549 S WILLOW AVE, BLOOMINGTON, CA 92316
 County : SAN BERNARDINO

Last Inspection Date : N/R
 Registry ID : N/R
 FIPS Code : N/R
 EPA Region : 09
 Inspection Count : 0
 Last Inspection Days : N/R
 Informal Count : 0
 Last Informal Action Date : N/R
 Formal Action Count : 0
 Last Formal Action Date : N/R
 Total Penalties : 0
 Penalty Count : N/R
 Last Penalty Date : N/R
 Last Penalty Amount : N/R
 QTRS IN NC : 0

Map Id: J55
 Direction: NNW
 Distance: 0.904 mi., 4773 ft.
 Elevation: 1000 ft.
 Relative: Higher

Site Name : SYSTEM TRANSPORT | Trans-System, Inc.
 dba System Transport, Inc | TRANS
 SYSTEM INC.
 2549 S WILLOW AVE
 BLOOMINGTON | Bloomington, CA 92316

Database(s) : [AST - CA, CALEPA SITES - CA, CIWQS -
 CA, ECHO, FRS, HAZMAT_SAN
 BERNARDINO COUNTY - CA, HAZNET -
 CA, HIST AST - CA, HWG - CA, ICIS,
 INACTIVE PCS, NPDES - CA,
 RCRA_NONGEN, RFR - CA] **(cont.)**

EnviroSite ID: 691674
 EPA ID: N/R

ECHO **(cont.)**

Programs IN SNC :	0
Current Compliance Status :	No Violation Identified
Three-Year Compliance Status :	
Collection Method :	Zip Code Centroid
Reference Point :	N/R
Accuracy Meters :	10000
Derived Tribes :	N/R
Derived HUC :	N/R
Derived WBD :	N/R
Derived STCTY FIPS :	N/R
Derived Zip :	N/R
Derived CD113 :	N/R
Derived CB2010 :	N/R
MYRTK Universe :	NNN
NPDES IDs :	N/R
CWA Permit Types :	N/R
CWA Compliance Tracking :	N/R
CWA NAICS :	N/R
CWA SICS :	N/R
CWA Inspection Count :	N/R
CWA Last Inspection Days :	N/R
CWA Informal Count :	N/R
CWA Formal Action Count :	N/R
CWA Last Formal Action Date :	N/R
CWA Penalties :	N/R
CWA Last Penalty Date :	N/R
CWA Last Penalty Amount :	N/R
CWA Quarters IN NC :	N/R
CWA Current Compliance Status :	N/R
CWA Current SNC Flag :	N
CWA 13 Quarters Compliance Status :	N/R
CWA 13 Quarters Effluent Exceedances:	N/R
CWA Three-Year QNCR Codes :	N/R
DFR URL :	Click here for hyperlink provided by the agency.
Facility SIC :	N/R
Facility NAICS :	484230 - Specialized Freight (except Used Goods) Trucking, Long-Distance
Facility Last Inspection EPA Date :	N/R
Facility Last Inspection State Date :	N/R
Facility Last Formal Act EPA Date :	N/R
Facility Last Formal Act State Date :	N/R
Facility Last Informal Act EPA Date :	N/R
Facility Last Informal Act State Date:	N/R
Facility Federal Agency :	N/R
TRI Reporter :	N/R
Facility Imp Water Flag :	N/R
Current SNC Flag :	N
Indian County Flag :	N
Federal Flag :	N/R

Map Id: J55
 Direction: NNW
 Distance: 0.904 mi., 4773 ft.
 Elevation: 1000 ft.
 Relative: Higher

Site Name : SYSTEM TRANSPORT | Trans-System, Inc.
 dba System Transport, Inc | TRANS
 SYSTEM INC.
 2549 S WILLOW AVE
 BLOOMINGTON | Bloomington, CA 92316

Database(s) : [AST - CA, CALEPA SITES - CA, CIWQS -
 CA, ECHO, FRS, HAZMAT_SAN
 BERNARDINO COUNTY - CA, HAZNET -
 CA, HIST AST - CA, HWG - CA, ICIS,
 INACTIVE PCS, NPDES - CA,
 RCRA_NONGEN, RFR - CA] **(cont.)**

Envirosite ID: 691674
 EPA ID: N/R

ECHO **(cont.)**

US Mexico Border Flag : N/R
 Chesapeake Bay Flag : N/R
 AIR Flag : N
 NPDES Flag : N
 SDWIS Flag : N
 RCRA Flag : Y
 TRI Flag : N
 GHG Flag : N
 Major Flag : N/R
 Active Flag : N/R
 NAA Flag : N/R
 Latitude : 34.058099
 Longitude : -117.39039
 Last Date in Agency List : 2019-09-23

Last Inspection Date : N/R
 Registry ID : 110066416024
 FIPS Code : 06071
 EPA Region : 09
 Inspection Count : 0
 Last Inspection Days : N/R
 Informal Count : 0
 Last Informal Action Date : N/R
 Formal Action Count : 0
 Last Formal Action Date : N/R
 Total Penalties : 0
 Penalty Count : N/R
 Last Penalty Date : N/R
 Last Penalty Amount : N/R
 QTRS IN NC : 0
 Programs IN SNC : 0
 Current Compliance Status : No Violation Identified
 Three-Year Compliance Status :
 Collection Method : N/R
 Reference Point : N/R
 Accuracy Meters : N/R

Derived Tribes : San Manuel Band of Mission Indians, California - 10.4 mile(s), San
 Manuel Band of Mission Indians, California - 10.5 mile(s)

Derived HUC : 18070203
 Derived WBD : 180702030804
 Derived STCTY FIPS : 06071
 Derived Zip : 92316
 Derived CD113 : 35
 Derived CB2010 : 060710040032000
 MYRTK Universe : NNN
 NPDES IDs : N/R

Map Id: J55
 Direction: NNW
 Distance: 0.904 mi., 4773 ft.
 Elevation: 1000 ft.
 Relative: Higher

Site Name : SYSTEM TRANSPORT | Trans-System, Inc.
 dba System Transport, Inc | TRANS
 SYSTEM INC.
 2549 S WILLOW AVE
 BLOOMINGTON | Bloomington, CA 92316

Database(s) : [AST - CA, CALEPA SITES - CA, CIWQS -
 CA, ECHO, FRS, HAZMAT_SAN
 BERNARDINO COUNTY - CA, HAZNET -
 CA, HIST AST - CA, HWG - CA, ICIS,
 INACTIVE PCS, NPDES - CA,
 RCRA_NONGEN, RFR - CA] **(cont.)**

EnviroSite ID: 691674
 EPA ID: N/R

ECHO **(cont.)**

CWA Permit Types :	N/R
CWA Compliance Tracking :	N/R
CWA NAICS :	N/R
CWA SICS :	N/R
CWA Inspection Count :	N/R
CWA Last Inspection Days :	N/R
CWA Informal Count :	N/R
CWA Formal Action Count :	N/R
CWA Last Formal Action Date :	N/R
CWA Penalties :	N/R
CWA Last Penalty Date :	N/R
CWA Last Penalty Amount :	N/R
CWA Quarters IN NC :	N/R
CWA Current Compliance Status :	N/R
CWA Current SNC Flag :	N
CWA 13 Quarters Compliance Status :	N/R
CWA 13 Quarters Effluent Exceedances:	N/R
CWA Three-Year QNCR Codes :	N/R
DFR URL :	Click here for hyperlink provided by the agency.
Facility SIC :	N/R
Facility NAICS :	484230 - Specialized Freight (except Used Goods) Trucking, Long-Distance
Facility Last Inspection EPA Date :	N/R
Facility Last Inspection State Date :	N/R
Facility Last Formal Act EPA Date :	N/R
Facility Last Formal Act State Date :	N/R
Facility Last Informal Act EPA Date :	N/R
Facility Last Informal Act State Date:	N/R
Facility Federal Agency :	N/R
TRI Reporter :	N/R
Facility Imp Water Flag :	N/R
Current SNC Flag :	N
Indian County Flag :	N
Federal Flag :	N/R
US Mexico Border Flag :	N
Chesapeake Bay Flag :	N/R
AIR Flag :	N
NPDES Flag :	N
SDWIS Flag :	N
RCRA Flag :	Y
TRI Flag :	N
GHG Flag :	N
Major Flag :	N/R
Active Flag :	N/R
NAA Flag :	Y
Latitude :	34.05534
Longitude :	-117.37344
Last Date in Agency List :	2021-04-16

Map Id: J55
 Direction: NNW
 Distance: 0.904 mi., 4773 ft.
 Elevation: 1000 ft.
 Relative: Higher

Envirosite ID: 691674
 EPA ID: N/R

Site Name : SYSTEM TRANSPORT | Trans-System, Inc.
 dba System Transport, Inc | TRANS
 SYSTEM INC.
 2549 S WILLOW AVE
 BLOOMINGTON | Bloomington, CA 92316

Database(s) : [AST - CA, CALEPA SITES - CA, CIWQS -
 CA, ECHO, FRS, HAZMAT_SAN
 BERNARDINO COUNTY - CA, HAZNET -
 CA, HIST AST - CA, HWG - CA, ICIS,
 INACTIVE PCS, NPDES - CA,
 RCRA_NONGEN, RFR - CA] **(cont.)**

ECHO (cont.)

Facility Name :	TRANS-SYSTEMNA INC. DBA SYSTEM TRANSPORTNA INC
Facility Address :	2549 S WILLOW AVE, BLOOMINGTON, CA 92316
County :	SAN BERNARDINO COUNT
Last Inspection Date :	N/R
Registry ID :	110066416024
FIPS Code :	06071
EPA Region :	09
Inspection Count :	0
Last Inspection Days :	N/R
Informal Count :	0
Last Informal Action Date :	N/R
Formal Action Count :	0
Last Formal Action Date :	N/R
Total Penalties :	0
Penalty Count :	N/R
Last Penalty Date :	N/R
Last Penalty Amount :	N/R
QTRS IN NC :	0
Programs IN SNC :	0
Current Compliance Status :	No Violation Identified
Three-Year Compliance Status :	
Collection Method :	ADDRESS MATCHING-HOUSE NUMBER
Reference Point :	CENTER OF A FACILITY OR STATION
Accuracy Meters :	30
Derived Tribes :	San Manuel Band of Mission Indians, California - 10.4 mile(s), San Manuel Band of Mission Indians, California - 10.5 mile(s)
Derived HUC :	18070203
Derived WBD :	180702030804
Derived STCTY FIPS :	06071
Derived Zip :	92316
Derived CD113 :	35
Derived CB2010 :	060710040032000
MYRTK Universe :	NNN
NPDES IDs :	N/R
CWA Permit Types :	N/R
CWA Compliance Tracking :	N/R
CWA NAICS :	N/R
CWA SICS :	N/R
CWA Inspection Count :	N/R
CWA Last Inspection Days :	N/R
CWA Informal Count :	N/R
CWA Formal Action Count :	N/R
CWA Last Formal Action Date :	N/R
CWA Penalties :	N/R
CWA Last Penalty Date :	N/R

Map Id: J55
 Direction: NNW
 Distance: 0.904 mi., 4773 ft.
 Elevation: 1000 ft.
 Relative: Higher

Envirosite ID: 691674
 EPA ID: N/R

Site Name : SYSTEM TRANSPORT | Trans-System, Inc.
 dba System Transport, Inc | TRANS
 SYSTEM INC.
 2549 S WILLOW AVE
 BLOOMINGTON | Bloomington, CA 92316

Database(s) : [AST - CA, CALEPA SITES - CA, CIWQS -
 CA, ECHO, FRS, HAZMAT_SAN
 BERNARDINO COUNTY - CA, HAZNET -
 CA, HIST AST - CA, HWG - CA, ICIS,
 INACTIVE PCS, NPDES - CA,
 RCRA_NONGEN, RFR - CA] **(cont.)**

ECHO (cont.)

CWA Last Penalty Amount :	N/R
CWA Quarters IN NC :	N/R
CWA Current Compliance Status :	N/R
CWA Current SNC Flag :	N
CWA 13 Quarters Compliance Status :	N/R
CWA 13 Quarters Effluent Exceedances:	N/R
CWA Three-Year QNCR Codes :	N/R
DFR URL :	Click here for hyperlink provided by the agency.
Facility SIC :	N/R
Facility NAICS :	484230 - Specialized Freight (except Used Goods) Trucking, Long-Distance
Facility Last Inspection EPA Date :	N/R
Facility Last Inspection State Date :	N/R
Facility Last Formal Act EPA Date :	N/R
Facility Last Formal Act State Date :	N/R
Facility Last Informal Act EPA Date :	N/R
Facility Last Informal Act State Date:	N/R
Facility Federal Agency :	N/R
TRI Reporter :	N/R
Facility Imp Water Flag :	N/R
Current SNC Flag :	N
Indian County Flag :	N
Federal Flag :	N/R
US Mexico Border Flag :	N
Chesapeake Bay Flag :	N/R
AIR Flag :	N
NPDES Flag :	N
SDWIS Flag :	N
RCRA Flag :	Y
TRI Flag :	N
GHG Flag :	N
Major Flag :	N/R
Active Flag :	N/R
NAA Flag :	Y
Latitude :	34.05534
Longitude :	-117.37344
Last Date in Agency List :	2021-02-17

FRS

Facility Name :	SYSTEM TRANSPORT
Facility Address :	2549 S WILLOW AVE, BLOOMINGTON, CA 92316
County :	N/R

Site Details

Registry ID :	110070694966
FRS Facility URL :	Click here for hyperlink provided by the agency.

Map Id: J55
 Direction: NNW
 Distance: 0.904 mi., 4773 ft.
 Elevation: 1000 ft.
 Relative: Higher

Site Name : SYSTEM TRANSPORT | Trans-System, Inc.
 dba System Transport, Inc | TRANS
 SYSTEM INC.
 2549 S WILLOW AVE
 BLOOMINGTON | Bloomington, CA 92316

Database(s) : [AST - CA, CALEPA SITES - CA, CIWQS -
 CA, ECHO, FRS, HAZMAT_SAN
 BERNARDINO COUNTY - CA, HAZNET -
 CA, HIST AST - CA, HWG - CA, ICIS,
 INACTIVE PCS, NPDES - CA,
 RCRA_NONGEN, RFR - CA] **(cont.)**

EnviroSite ID: 691674
EPA ID: N/R

FRS (cont.)

Last Date in Agency List : 2021-05-03

Source Description

Source Description :

The NPDES module of the Compliance Information System (ICIS) tracks surface water permits issued under the Clean Water Act. Under NPDES, all facilities that discharge pollutants from any point source into waters of the United States are required to obtain a permit. The permit will likely contain limits on what can be discharged, impose monitoring and reporting requirements, and include other provisions to ensure that the discharge does not adversely affect water quality.

FRS Environmental Interest

Source and System ID : ICIS - CAZ513942

Facility Name : TRANS-SYSTEMNA INC. DBA SYSTEM TRANSPORTNA INC
 Facility Address : 2549 S WILLOW AVE, BLOOMINGTON, CA 92316
 County : SAN BERNARDINO COUNT

Site Details

Registry ID : 110066416024
 FRS Facility URL : [Click here for hyperlink provided by the agency.](#)
 Last Date in Agency List : 2021-05-03

Source Description

Source Description :

The California Environmental Protection Agency (CalEPA) has recently implemented a new data warehouse system (nSite). This data warehouse combines and merges facility and site information from five different systems managed within CalEPA. The five systems are: California Environmental Reporting System (CERS), EnviroStor, GeoTracker, California Integrated Water Quality System (CIWQS), and Toxic Release Inventory (TRI).

Map Id: J55
 Direction: NNW
 Distance: 0.904 mi., 4773 ft.
 Elevation: 1000 ft.
 Relative: Higher

Site Name : SYSTEM TRANSPORT | Trans-System, Inc.
 dba System Transport, Inc | TRANS
 SYSTEM INC.
 2549 S WILLOW AVE
 BLOOMINGTON | Bloomington, CA 92316

Database(s) : [AST - CA, CALEPA SITES - CA, CIWQS -
 CA, ECHO, FRS, HAZMAT_SAN
 BERNARDINO COUNTY - CA, HAZNET -
 CA, HIST AST - CA, HWG - CA, ICIS,
 INACTIVE PCS, NPDES - CA,
 RCRA_NONGEN, RFR - CA] **(cont.)**

Envirosite ID: 691674
 EPA ID: N/R

FRS **(cont.)**

Source Description :

RCRAInfo is EPA's comprehensive information system that supports the Resource Conservation and Recovery Act (RCRA) of 1976 and the Hazardous and Solid Waste Amendments (HSWA) of 1984 through the tracking of events and activities related to facilities that generate, transport, and treat, store, or dispose of hazardous waste. RCRAInfo allows RCRA program staff to track the notification, permit, compliance, and corrective action activities required under RCRA. RCRAInfo also supports generation of the National Hazardous Waste Biennial Report. All generators and treatment, storage, and disposal facilities who handle hazardous waste are required to report to the EPA Administrator at least once every two years to support creation of the Biennial Report.

FRS Environmental Interest

Source and System ID :

CA-ENVIROVIEW - 77475
 RCRAINFO - CAC003028785

HAZMAT_SAN BERNARDINO COUNTY - CA

Facility Name :
 Facility Address :

Trans-System, Inc. dba System Transport, Inc
 2549 S Willow Ave, Bloomington, CA 92316

Expiration Date :
 Facility ID :
 Status :
 Permit ID :
 PE :
 Permit Description :
 Owner Information :
 Mailing Contact Name :
 Mailing Address 1 :
 Mailing Address 2 :
 Last Date in Agency List :

2020-05-31
 FA0012237
 ACTIVE
 PT0021569
 4241
 HAZARDOUS MATERIALS 1-3 CHEMICALS SPECIAL
 James C. Williams
 N/R
 7405 S. Hayford RD, Cheney, WA 99004
 N/R
 2020-03-17

Expiration Date :
 Facility ID :
 Status :
 Permit ID :
 PE :
 Permit Description :
 Owner Information :
 Mailing Contact Name :
 Mailing Address 1 :
 Mailing Address 2 :
 Last Date in Agency List :

2020-05-31
 FA0012237
 ACTIVE
 PT0021570
 4032
 APSA 10,001-100,000 GAL FAC CAPACITY
 James C. Williams
 N/R
 7405 S. Hayford RD, Cheney, WA 99004
 N/R
 2020-03-17

Map Id: J55
 Direction: NNW
 Distance: 0.904 mi., 4773 ft.
 Elevation: 1000 ft.
 Relative: Higher

EnviroSite ID: 691674
 EPA ID: N/R

Site Name : SYSTEM TRANSPORT | Trans-System, Inc.
 dba System Transport, Inc | TRANS
 SYSTEM INC.
 2549 S WILLOW AVE
 BLOOMINGTON | Bloomington, CA 92316

Database(s) : [AST - CA, CALEPA SITES - CA, CIWQS -
 CA, ECHO, FRS, HAZMAT_SAN
 BERNARDINO COUNTY - CA, HAZNET -
 CA, HIST AST - CA, HWG - CA, ICIS,
 INACTIVE PCS, NPDES - CA,
 RCRA_NONGEN, RFR - CA] **(cont.)**

HAZMAT_SAN BERNARDINO COUNTY - CA **(cont.)**

Facility Name : TRANS-SYSTEM, INC. DBA SYSTEM TRANSPORT, INC
 Facility Address : 2549 S WILLOW AVE, BLOOMINGTON, CA 92316

Expiration Date : 2021-05-31
 Facility ID : FA0012237
 Status : ACTIVE
 Permit ID : PT0021570
 PE : 4032
 Permit Description : APSA 10,001-100,000 GAL FAC CAPACITY
 Owner Information : James C. Williams
 Mailing Contact Name : N/R
 Mailing Address 1 : 7405 S. Hayford RD, Cheney, WA 99004
 Mailing Address 2 : N/R
 Last Date in Agency List : 2021-06-19

Expiration Date : 2021-05-31
 Facility ID : FA0012237
 Status : ACTIVE
 Permit ID : PT0021569
 PE : 4241
 Permit Description : HAZARDOUS MATERIALS 1-3 CHEMICALS SPECIAL
 Owner Information : James C. Williams
 Mailing Contact Name : N/R
 Mailing Address 1 : 7405 S. Hayford RD, Cheney, WA 99004
 Mailing Address 2 : N/R
 Last Date in Agency List : 2021-06-19

HAZNET - CA

Facility Name : BLEWNOTE INC DBA T & T TRUCK/ TRAILER MOBILE REPAIR
 Facility Address : 2549 S WILLOW AVE, BLOOMINGTON, CA 92316
 County : SAN BERNARDINO

Site Details

Generator EPA ID : CAL000314103
 Active : Inactive
 Category : STATE
 Facility Types : N/R
 Type : PERMANENT
 Contact Name : N/R
 Contact Phone : N/R
 Facility Mailing Address : PO BOX 1216, YUCAIPA, CA 923991216
 Latitude : 34.05491534
 Longitude : -117.37452926
 Agency Hyperlink : [Click here for hyperlink provided by the agency.](#)

Map Id: J55
 Direction: NNW
 Distance: 0.904 mi., 4773 ft.
 Elevation: 1000 ft.
 Relative: Higher

EnviroSite ID: 691674
 EPA ID: N/R

Site Name : SYSTEM TRANSPORT | Trans-System, Inc.
 dba System Transport, Inc | TRANS
 SYSTEM INC.
 2549 S WILLOW AVE
 BLOOMINGTON | Bloomington, CA 92316

Database(s) : [AST - CA, CALEPA SITES - CA, CIWQS -
 CA, ECHO, FRS, HAZMAT_SAN
 BERNARDINO COUNTY - CA, HAZNET -
 CA, HIST AST - CA, HWG - CA, ICIS,
 INACTIVE PCS, NPDES - CA,
 RCRA_NONGEN, RFR - CA] **(cont.)**

HAZNET - CA **(cont.)**

Last Date in Agency List : 2021-07-08

Facility Name : TRANS SYSTEM INC.
 Facility Address : 2549 S WILLOW AVE, BLOOMINGTON, CA 92316
 County : SAN BERNARDINO

Site Details

Generator EPA ID : CAC003028785
 Active : Inactive
 Category : STATE
 Facility Types : N/R
 Type : TEMPORARY
 Contact Name : N/R
 Contact Phone : N/R
 Facility Mailing Address : 2549 S WILLOW AVE, BLOOMINGTON, CA 92316
 Latitude : 34.05491534
 Longitude : -117.37452926
 Agency Hyperlink : [Click here for hyperlink provided by the agency.](#)
 Last Date in Agency List : 2021-07-08

Waste Generator Details

State Waste : 2019: 134 - Aqueous solution with total organic residues less than 10 percent, 0.69300 tons to CAT080013352

HIST AST - CA

Facility Name : Trans-System, Inc. dba System Transport, Inc
 Facility Address : 2549 S Willow Ave, Bloomington, 92316
 County : San Bernardino

Site Details

CERS ID : 10326217
 Facility ID : FA0012237
 EPA ID : N/R
 Business Name : Trans-System, Inc. dba System Transport, Inc
 Phone : 509-623-4037
 Fax : 509-321-3026
 Mailing Address : PO Box 3456, Spokane, WA 99220
 Owner Name : James C. Williams
 Owner Phone : 509-623-4000

Map Id: J55
 Direction: NNW
 Distance: 0.904 mi., 4773 ft.
 Elevation: 1000 ft.
 Relative: Higher

Envirosite ID: 691674
 EPA ID: N/R

Site Name : SYSTEM TRANSPORT | Trans-System, Inc.
 dba System Transport, Inc | TRANS
 SYSTEM INC.
 2549 S WILLOW AVE
 BLOOMINGTON | Bloomington, CA 92316

Database(s) : [AST - CA, CALEPA SITES - CA, CIWQS -
 CA, ECHO, FRS, HAZMAT_SAN
 BERNARDINO COUNTY - CA, HAZNET -
 CA, HIST AST - CA, HWG - CA, ICIS,
 INACTIVE PCS, NPDES - CA,
 RCRA_NONGEN, RFR - CA] **(cont.)**

HIST AST - CA **(cont.)**

Owner Mailing Address : 7405 S. Hayford RD, Cheney, WA 99004-United States
 Property Owner Name : Joe Conzonire
 Property Owner Phone : 562-692-7244
 Property Owner Mailing Address : 2549 S Willow Ave, Bloomington, CA 92316-United States
 Operator Name : Trans-System, Inc
 Operator Phone : 509-623-4037
 CUPA : N/R
 Total Gallons : N/R
 Facility Latitude Measure : 34.05535
 Facility Longitude Measure : -117.37344
 Last Date in Agency List : 01/31/2018

HWG - CA

Facility Name : BLEWNOTE INC DBA T & T TRUCK/ TRAILER MOBILE REPAIR
 Facility Address : 2549 S WILLOW AVE, BLOOMINGTON, CA 92316
 County : SAN BERNARDINO

EPA ID : CAL000314103
 Status : Inactive
 Category : STATE
 Type : PERMANENT
 Facility Type : N/R
 Mailing Address : PO BOX 1216, YUCAIPA, CA 923991216
 Owner Name : BLEWNOTE INC
 Owner Address : 12649 12TH ST, YUCAIPA, CA 923991940
 Operator Name : TED MENDOZA
 Operator Address : 12649 12TH ST, YUCAIPA, CA 923991940
 Latitude : 34.054915
 Longitude : -117.374529

Facility Name : TRANS SYSTEM INC.
 Facility Address : 2549 S WILLOW AVE, BLOOMINGTON, CA 92316
 County : SAN BERNARDINO

EPA ID : CAC003028785
 Status : Inactive
 Category : STATE
 Type : TEMPORARY
 Facility Type : N/R
 Mailing Address : 2549 S WILLOW AVE, BLOOMINGTON, CA 92316
 Owner Name : TRANS SYSTEM INC.
 Owner Address : 2549 S WILLOW AVE, BLOOMINGTON, CA 92316
 Operator Name : STEVE TUCKER
 Operator Address : 2549 S WILLOW AVE, BLOOMINGTON, CA 92316
 Latitude : 34.054915

Map Id: J55
 Direction: NNW
 Distance: 0.904 mi., 4773 ft.
 Elevation: 1000 ft.
 Relative: Higher

Site Name : SYSTEM TRANSPORT | Trans-System, Inc.
 dba System Transport, Inc | TRANS
 SYSTEM INC.
 2549 S WILLOW AVE
 BLOOMINGTON | Bloomington, CA 92316

Database(s) : [AST - CA, CALEPA SITES - CA, CIWQS -
 CA, ECHO, FRS, HAZMAT_SAN
 BERNARDINO COUNTY - CA, HAZNET -
 CA, HIST AST - CA, HWG - CA, ICIS,
 INACTIVE PCS, NPDES - CA,
 RCRA_NONGEN, RFR - CA] **(cont.)**

Envirosite ID: 691674
 EPA ID: N/R

HWG - CA **(cont.)**

Longitude : -117.374529

ICIS

Facility Name : SYSTEM TRANSPORT
 Facility Address : 2549 S WILLOW AVE, BLOOMINGTON, CA 92316

Site Details

NPDES ID : CAZ513942
 ICIS Facility Interest ID : 3601172335
 Facility UIN : 110070694966
 Facility Type Code : Privately Owned Facility
 Impaired Waters : 303(D) Listed
 Latitude : 34.05533
 Longitude : -117.37339
 Last Date in Agency List : 2021-05-17

Facility NAICS

NAICS Code : N/R
 NAICS Description : N/R

Facility SIC

SIC Code : 4212
 SIC Description : Local Trucking, Without Storage

INACTIVE PCS

Issue Date : 2020-03-03
 Original Issue Date : 2020-03-03
 Effective Date : 2020-03-03
 Expiration Date : 2020-06-30
 Retirement Date : N/R
 Termination Date : N/R
 Issuing Agency : CA Waterboards
 Agency Type : State
 Activity ID : 3602131650
 External Permit Number : CAZ513942
 Facility Type Indicator : NON-POTW
 Permit Type : General Permit Covered Facility-NPDES)
 Major Minor Status : N
 Permit Status : Expired
 Total Design Flow Number : N/R
 Actual Average Flow Number : N/R

Map Id: J55
 Direction: NNW
 Distance: 0.904 mi., 4773 ft.
 Elevation: 1000 ft.
 Relative: Higher

Site Name : SYSTEM TRANSPORT | Trans-System, Inc.
 dba System Transport, Inc | TRANS
 SYSTEM INC.
 2549 S WILLOW AVE
 BLOOMINGTON | Bloomington, CA 92316

Database(s) : [AST - CA, CALEPA SITES - CA, CIWQS -
 CA, ECHO, FRS, HAZMAT_SAN
 BERNARDINO COUNTY - CA, HAZNET -
 CA, HIST AST - CA, HWG - CA, ICIS,
 INACTIVE PCS, NPDES - CA,
 RCRA_NONGEN, RFR - CA] **(cont.)**

EnviroSite ID: 691674
 EPA ID: N/R

INACTIVE PCS **(cont.)**

State Water Body : N/R
 State Water Body Name : N/R
 Permit Name : System Transport Inc
 Permit Comp Status : Y
 RNC Tracking : Y
 Master External Permit Number : CAS000001
 TMDL Interface : N/R
 EDMR Authorization : N
 Pretreatment Indicator : N/R
 Last Date in Agency List : 2021-06-11

NPDES - CA

Facility Name : System Transport
 Facility Address : 2549 S Willow Ave, Bloomington, 92316
 County : San Bernardino

Effective Date : 2020-03-03
 Adoption Date : N/R
 Expiration Date : N/R
 Termination Date : N/R
 Order Number : 97-03-DWQ
 NPDES Number : CAS000001
 WDID : 8 36I028552
 RM Status : Active
 Reg Meas ID : 513942
 Reg Meas Type : Enrollee
 Program : Industrial
 Facility Place ID : N/R
 Region Code : 8
 Discharger ID : 0
 Discharger : System Transport Inc
 Discharger Address : PO Box 3456, Spokane, Washington 99220
 Last Date in Agency List : 2021-07-05

RCRA_NONGEN

Facility Name : TRANS SYSTEM INC.
 Facility Address : 2549 S WILLOW AVE, BLOOMINGTON, CA 92316
 County : SAN BERNARDINO

Date Form Received by Agency : 2019-08-12
 EPA ID : CAC003028785
 Mailing Address : 2549 S WILLOW AVE, BLOOMINGTON, CA 92316
 Contact : STEVE TUCKER
 Contact Address : 2549 S WILLOW AVE, BLOOMINGTON, CA 92316
 Contact Country : N/R

Map Id: J55
 Direction: NNW
 Distance: 0.904 mi., 4773 ft.
 Elevation: 1000 ft.
 Relative: Higher

Site Name : SYSTEM TRANSPORT | Trans-System, Inc.
 dba System Transport, Inc | TRANS
 SYSTEM INC.
 2549 S WILLOW AVE
 BLOOMINGTON | Bloomington, CA 92316

Database(s) : [AST - CA, CALEPA SITES - CA, CIWQS -
 CA, ECHO, FRS, HAZMAT_SAN
 BERNARDINO COUNTY - CA, HAZNET -
 CA, HIST AST - CA, HWG - CA, ICIS,
 INACTIVE PCS, NPDES - CA,
 RCRA_NONGEN, RFR - CA] **(cont.)**

Envirosite ID: 691674
 EPA ID: N/R

RCRA_NONGEN **(cont.)**

Contact Telephone : 509-623-4037
 Contact Email : STUCKER@TRANS-SYSTEM.COM
 EPA Region : 09
 Land Type : Not Reported
 Source Type : Implementer
 Classification : Not a generator, verified
 Description : Not a generator, verified
 Last Date in Agency List : 2021-04-26

Owner/Operator Summary

Owner/Operator Name : STEVE TUCKER
 Owner/Operator Address : 2549 S WILLOW AVE, BLOOMINGTON, CA 92316
 Owner/Operator Country : N/R
 Owner/Operator Telephone : 509-623-4037
 Owner/Operator Email : N/R
 Owner/Operator Fax : N/R
 Legal Status : Other land type
 Owner/Operator Type : Operator
 Owner/Operator Start Date : N/R
 Owner/Operator End Date : N/R

Owner/Operator Name : TRANS SYSTEM INC.
 Owner/Operator Address : 2549 S WILLOW AVE, BLOOMINGTON, CA 92316
 Owner/Operator Country : N/R
 Owner/Operator Telephone : 509-623-4037
 Owner/Operator Email : N/R
 Owner/Operator Fax : N/R
 Legal Status : Other land type
 Owner/Operator Type : Owner
 Owner/Operator Start Date : N/R
 Owner/Operator End Date : N/R

Handler Activities Summary

U.S. Importer of Hazardous Waste : N
 Mixed Waste (Haz. and Radioactive) : N
 Recycler of Hazardous Waste : N
 Transporter of Hazardous Waste : N
 Treater, Storer or Disposer of HW : N
 Underground Injection Activity : N
 On-site Burner Exemption : N
 Furnace Exemption : N
 Used Oil Fuel Burner : N
 Used Oil Processor : N
 Used Oil Refiner : N

Map Id: J55
 Direction: NNW
 Distance: 0.904 mi., 4773 ft.
 Elevation: 1000 ft.
 Relative: Higher

Site Name : SYSTEM TRANSPORT | Trans-System, Inc.
 dba System Transport, Inc | TRANS
 SYSTEM INC.
 2549 S WILLOW AVE
 BLOOMINGTON | Bloomington, CA 92316

Database(s) : [AST - CA, CALEPA SITES - CA, CIWQS -
 CA, ECHO, FRS, HAZMAT_SAN
 BERNARDINO COUNTY - CA, HAZNET -
 CA, HIST AST - CA, HWG - CA, ICIS,
 INACTIVE PCS, NPDES - CA,
 RCRA_NONGEN, RFR - CA] **(cont.)**

Envirosite ID: 691674
 EPA ID: N/R

RCRA_NONGEN **(cont.)**

Used Oil Fuel Marketer to Burner : N
 Used Oil Specification Marketer : N
 Used Oil Transfer Facility : N
 Used Oil Transporter : N

Notices of Violations Summary

Regulation Violated : N

RFR - CA

Facility Name : System Transport
 Facility Address : 2549 S Willow Ave, Bloomington, CA 92316
 County : San Bernardino

Effective Date : 2020-03-03
 Adoption Date : N/R
 Termination Date : N/R
 Expiration/Review Date : N/R
 NPDES Number : CAS000001
 Order Number : 2014-0057-DWQ
 WDID : 8 36I028552
 SIC/NAICS : 4212
 Program : INDSTW
 Regulatory Measure Status : Active
 Regulatory Measure Type : Storm water industrial
 Place/Project Type : Industrial - Local Trucking Without Storage
 Region : 8
 Design Flow : N/R
 Major/Minor : N/R
 Complexity : N/R
 TTWQ : N/R
 Number of Enforcement Actions within
 Five Years: N/R
 Number of Violations within Five Years: N/R
 Agency : System Transport Inc
 Agency Address : PO Box 3456, Spokane, WA 99220
 Latitude : 34.05533
 Longitude : -117.37339
 Last Date in Agency List : 2021-03-30

Map Id: 56
 Direction: NW
 Distance: 0.916 mi., 4836 ft.
 Elevation: 989 ft.
 Relative: Higher

Site Name : ALLIANCE SHIPPERS INC | BLOOMINGTON LUMBER CO INC | MONMAY ENTERPRISES INC
 2678 S LILAC AVE | 2678 SOUTH LILAC AVENUE
 RIALTO | BLOOMINGTON | Rialto, CA

Database(s) : [AST - CA, CALEPA SITES - CA, CIWQS - CA, ECHO, FRS, HAZMAT_SAN BERNARDINO COUNTY - CA, HAZNET - CA, HIST AST - CA, HWG - CA, ICIS, INACTIVE PCS, NPDES - CA, PCS FACILITY, RCRA_NONGEN, RFR - CA]

Envirosite ID: 316197
EPA ID: CAL000378759

AST - CA

Facility Name : ALLIANCE SHIPPERS INC
 Facility Address : 2678 S LILAC AVE, RIALTO, CA 92316
 County : N/R

Site ID : 91080
 Facility Identifier : N/R
 EPA Identifier : N/R
 Facility Explorer ID : N/R
 Dun and Bradstreet Number : N/R

Regulatory Programs : Hazardous Waste Generator, Chemical Storage Facilities, Aboveground Petroleum Storage

SIC : 4231 Trucking terminal facilities
 NAICS : 488490 Other Support Activities for Road Transportation
 Latitude : 34.053710
 Longitude : -117.380080
 Hyperlink : [Click here for hyperlink provided by the agency.](#)
 Last Date in Agency List : 04/23/2020

Violations

Details for this site have been truncated due to the large number of available details for this site within this dataset. For the complete details for this site, contact your Envirosearch account representative for a complimentary site report containing all of the details available.

Violation Date : 03/21/2018
 Citation : 22 CCR 12 66262.40(a) - California Code of Regulations, Title 22, Chapter 12, Section(s) 66262.40(a)

Description : Failure to keep a copy of each properly signed manifest for at least three years from the date the waste was accepted by the initial transporter. The manifest signed at the time the waste was accepted for transport shall be kept until receiving a signed copy from the designated facility which received the waste.

Map Id: 56
 Direction: NW
 Distance: 0.916 mi., 4836 ft.
 Elevation: 989 ft.
 Relative: Higher

Site Name : ALLIANCE SHIPPERS INC | BLOOMINGTON LUMBER CO INC | MONMAY ENTERPRISES INC
 2678 S LILAC AVE | 2678 SOUTH LILAC AVENUE
 RIALTO | BLOOMINGTON | Rialto, CA

Database(s) : [AST - CA, CALEPA SITES - CA, CIWQS - CA, ECHO, FRS, HAZMAT_SAN BERNARDINO COUNTY - CA, HAZNET - CA, HIST AST - CA, HWG - CA, ICIS, INACTIVE PCS, NPDES - CA, PCS FACILITY, RCRA_NONGEN, RFR - CA] **(cont.)**

EnviroSite ID: 316197
EPA ID: CAL000378759

AST - CA **(cont.)**

Notes :	Returned to compliance on 05/04/2018. OBSERVATION: Uniform Hazardous Waste Manifests documenting pickups from 2016-2018 were not available at the time of inspection. CORRECTIVE ACTION: Submit copies of all hazardous waste manifests for the previous year along with a statement that the manifests will be maintained on site and available for review.
Division : Program : Source :	San Bernardino County Fire Department HW CERS
Violation Date :	03/21/2018
Citation :	HSC 6.5 25160.2 - California Health and Safety Code, Chapter 6.5, Section(s) 25160.2
Description :	Failure of a generator of hazardous waste that meets the conditions to be transported on a consolidated manifest to comply with one or more of the required consolidated manifesting procedures and retain copies of receipts for three years.
Notes :	Returned to compliance on 05/04/2018. OBSERVATION: Consolidated hazardous waste manifests documenting pickups from 2016-2018 were not available at the time of inspection. CORRECTIVE ACTION: Submit copies of all hazardous waste manifests for the previous year along with a statement that the manifests will be maintained on site and available for review.
Division : Program : Source :	San Bernardino County Fire Department HW CERS
Violation Date :	03/21/2018
Citation :	HSC 6.5 25250.22 - California Health and Safety Code, Chapter 6.5, Section(s) 25250.22
Description :	Failure to properly manage used oil and/or fuel filters in accordance with the requirements.

Map Id: 56
 Direction: NW
 Distance: 0.916 mi., 4836 ft.
 Elevation: 989 ft.
 Relative: Higher

Site Name : ALLIANCE SHIPPERS INC | BLOOMINGTON LUMBER CO INC | MONMAY ENTERPRISES INC
 2678 S LILAC AVE | 2678 SOUTH LILAC AVENUE
 RIALTO | BLOOMINGTON | Rialto, CA

Database(s) : [AST - CA, CALEPA SITES - CA, CIWQS - CA, ECHO, FRS, HAZMAT_SAN BERNARDINO COUNTY - CA, HAZNET - CA, HIST AST - CA, HWG - CA, ICIS, INACTIVE PCS, NPDES - CA, PCS FACILITY, RCRA_NONGEN, RFR - CA] **(cont.)**

EnviroSite ID: 316197
EPA ID: CAL000378759

AST - CA **(cont.)**

Notes : Returned to compliance on 05/04/2018. OBSERVATION: (3) 55 gal drums of used oil and fuel filters located in the hazardous materials storage area were observed without an accumulation start date. CORRECTIVE ACTION: Submit photos to the CUPA demonstrating that the used oil and fuel filters are being properly managed or submit a bill of lading to this department demonstrating proper disposal.

Division : San Bernardino County Fire Department
Program : HW
Source : CERS

Violation Date : 03/21/2018

Citation : HSC 6.67 25270.4.5(a) - California Health and Safety Code, Chapter 6.67, Section(s) 25270.4.5(a)

Description :

"Failure to prepare an SPCC Plan which fulfills all basic requirements that include: 1. The SPCC Plan must be prepared in accordance with good engineering practices. 2. Have full approval of management at a level of authority to commit the necessary resources to fully implement the SPCC Plan. 3. Prepare the SPCC Plan in writing. 4. Follow the sequence of the SPCC rule or include a cross-reference. 5. If the SPCC Plan calls for additional procedures, methods, or equipment not yet fully operational, discuss the items in separate paragraphs."

Notes : Returned to compliance on 05/04/2018. OBSERVATION: The Management Approval section of the SPCC plan is out of date. Trace Haggard - Director of Maintenance, who signed the Management Approval section of the SPCC plan on 11/25/13, is no longer working with the company. CORRECTIVE ACTION: Submit a signed statement indicating that SPCC Plan has been amended to meet all basic requirements.

Division : San Bernardino County Fire Department
Program : APSA
Source : CERS

Violation Date : 03/21/2018

Citation : HSC 6.67 25270.4.5(a) - California Health and Safety Code, Chapter 6.67, Section(s) 25270.4.5(a)

Map Id: 56
 Direction: NW
 Distance: 0.916 mi., 4836 ft.
 Elevation: 989 ft.
 Relative: Higher

Site Name : ALLIANCE SHIPPERS INC | BLOOMINGTON LUMBER CO INC | MONMAY ENTERPRISES INC
 2678 S LILAC AVE | 2678 SOUTH LILAC AVENUE
 RIALTO | BLOOMINGTON | Rialto, CA

Database(s) : [AST - CA, CALEPA SITES - CA, CIWQS - CA, ECHO, FRS, HAZMAT_SAN BERNARDINO COUNTY - CA, HAZNET - CA, HIST AST - CA, HWG - CA, ICIS, INACTIVE PCS, NPDES - CA, PCS FACILITY, RCRA_NONGEN, RFR - CA] **(cont.)**

EnviroSite ID: 316197
EPA ID: CAL000378759

AST - CA **(cont.)**

Description : "Failure to test or inspect each aboveground container for integrity based on industry standards as discussed in the SPCC Plan: 1. On a regular schedule. 2. After making material repairs. 3. Use non-destructive testing. 4. Inspect each container's supports, foundations, and outside for signs of deterioration, discharges, or accumulation of oil inside diked areas."

Notes :

Returned to compliance on 05/04/2018. **OBSERVATION:** The SPCC plan cites industry standard STI SP001 for integrity testing and documented inspections of all their tanks. Per STI SP001 at a minimum, facility shall conduct monthly and annual inspections and a 20 year formal external inspection for the (1) 10,000 gal aboveground storage tank of new red dye diesel. At time of inspection, documented monthly and annual inspections were not conducted/available for review. **CORRECTIVE ACTION:** Submit a signed statement indicating that tests and inspections of containers are being properly conducted on a regular schedule or after repair.

Division : San Bernardino County Fire Department
Program : APSA
Source : CERS

Enforcements

Enforcement Action Date : 10/19/2015
Type : Notice of Violation (Unified Program)
Description : Notice of Violation Issued by the Inspector at the Time of Inspection
Notes : N/R
Division : San Bernardino County Fire Department
Program : APSA
Source : CERS

Enforcement Action Date : 10/19/2015
Type : Notice of Violation (Unified Program)
Description : Notice of Violation Issued by the Inspector at the Time of Inspection
Notes : N/R
Division : San Bernardino County Fire Department
Program : HMRRP
Source : CERS

Enforcement Action Date : 10/19/2015
Type : Notice of Violation (Unified Program)
Description : Notice of Violation Issued by the Inspector at the Time of Inspection
Notes : N/R
Division : San Bernardino County Fire Department
Program : HW

Map Id: 56
 Direction: NW
 Distance: 0.916 mi., 4836 ft.
 Elevation: 989 ft.
 Relative: Higher

Site Name : ALLIANCE SHIPPERS INC | BLOOMINGTON LUMBER CO INC | MONMAY ENTERPRISES INC
 2678 S LILAC AVE | 2678 SOUTH LILAC AVENUE
 RIALTO | BLOOMINGTON | Rialto, CA

Database(s) : [AST - CA, CALEPA SITES - CA, CIWQS - CA, ECHO, FRS, HAZMAT_SAN BERNARDINO COUNTY - CA, HAZNET - CA, HIST AST - CA, HWG - CA, ICIS, INACTIVE PCS, NPDES - CA, PCS FACILITY, RCRA_NONGEN, RFR - CA] **(cont.)**

EnviroSite ID: 316197
EPA ID: CAL000378759

AST - CA **(cont.)**

Source : CERS

Chemicals

Chemical Name : N/R
 CAS Number : N/R
 Hazard Type(s) : N/R
 Max Daily Amount / Unit : N/R
 Average Daily Amount / Unit : N/R
 Days Onsite : N/R
 Physical State(s) : N/R

CALEPA SITES - CA

Facility Name : Alliance Shippers Inc
 Facility Address : 2678 SOUTH LILAC AVENUE, RIALTO, 92316

Site ID : 525872
 EI ID : 827339
 EI Description : Industrial Facility Storm Water
 Latitude : 34.053710
 Longitude : -117.380080
 Agency Hyperlink : [Click here for hyperlink provided by the agency.](#)
 Last Date in Agency List : 2021-04-29

Facility Name : ALLIANCE SHIPPERS INC
 Facility Address : 2678 S LILAC AVE, RIALTO, 92316

Site ID : 91080
 EI ID : 10444921
 EI Description : Aboveground Petroleum Storage
 Latitude : 34.053710
 Longitude : -117.380080
 Agency Hyperlink : [Click here for hyperlink provided by the agency.](#)
 Last Date in Agency List : 2021-04-29

Site ID : 91080
 EI ID : 10444921
 EI Description : Chemical Storage Facilities
 Latitude : 34.053710
 Longitude : -117.380080
 Agency Hyperlink : [Click here for hyperlink provided by the agency.](#)
 Last Date in Agency List : 2021-04-29

Map Id: 56
 Direction: NW
 Distance: 0.916 mi., 4836 ft.
 Elevation: 989 ft.
 Relative: Higher

Site Name : ALLIANCE SHIPPERS INC | BLOOMINGTON LUMBER CO INC | MONMAY ENTERPRISES INC
 2678 S LILAC AVE | 2678 SOUTH LILAC AVENUE
 RIALTO | BLOOMINGTON | Rialto, CA

Database(s) : [AST - CA, CALEPA SITES - CA, CIWQS - CA, ECHO, FRS, HAZMAT_SAN BERNARDINO COUNTY - CA, HAZNET - CA, HIST AST - CA, HWG - CA, ICIS, INACTIVE PCS, NPDES - CA, PCS FACILITY, RCRA_NONGEN, RFR - CA] **(cont.)**

EnviroSite ID: 316197
EPA ID: CAL000378759

CALEPA SITES - CA **(cont.)**

Site ID : 91080
 EI ID : 10444921
 EI Description : Hazardous Waste Generator
 Latitude : 34.053710
 Longitude : -117.380080
 Agency Hyperlink : [Click here for hyperlink provided by the agency.](#)
 Last Date in Agency List : 2021-04-29

CIWQS - CA

Facility Name : Alliance Shippers Inc
 Facility Address : 2678 South Lilac Avenue, Rialto, CA 92316
 County : San Bernardino

Place ID : S827339
 Agency Name : Alliance Shippers Inc
 Last Date in Agency List : 2021-06-15

ECHO

Facility Name : ALLIANCE SHIPPERS INC
 Facility Address : 2678 SOUTH LILAC AVENUE, RIALTO, CA 92316
 County : N/R

Last Inspection Date : N/R
 Registry ID : 110070093228
 FIPS Code : 06071
 EPA Region : 09
 Inspection Count : 0
 Last Inspection Days : N/R
 Informal Count : 0
 Last Informal Action Date : N/R
 Formal Action Count : 0
 Last Formal Action Date : N/R
 Total Penalties : 0
 Penalty Count : N/R
 Last Penalty Date : N/R
 Last Penalty Amount : N/R
 QTRS IN NC : 0
 Programs IN SNC : 0
 Current Compliance Status : No Violation
 Three-Year Compliance Status :
 Collection Method : N/R
 Reference Point : N/R
 Accuracy Meters : 17531

Map Id: 56
 Direction: NW
 Distance: 0.916 mi., 4836 ft.
 Elevation: 989 ft.
 Relative: Higher

Site Name : ALLIANCE SHIPPERS INC | BLOOMINGTON LUMBER CO INC | MONMAY ENTERPRISES INC
 2678 S LILAC AVE | 2678 SOUTH LILAC AVENUE
 RIALTO | BLOOMINGTON | Rialto, CA

Database(s) : [AST - CA, CALEPA SITES - CA, CIWQS - CA, ECHO, FRS, HAZMAT_SAN BERNARDINO COUNTY - CA, HAZNET - CA, HIST AST - CA, HWG - CA, ICIS, INACTIVE PCS, NPDES - CA, PCS FACILITY, RCRA_NONGEN, RFR - CA] **(cont.)**

EnviroSite ID: 316197
EPA ID: CAL000378759

ECHO (cont.)

Derived Tribes :	San Manuel Band of Mission Indians, California - 10.8 mile(s), San Manuel Band of Mission Indians, California - 10.9 mile(s)
Derived HUC :	18070203
Derived WBD :	180702030804
Derived STCTY FIPS :	06071
Derived Zip :	92316
Derived CD113 :	35
Derived CB2010 :	060710040032003
MYRTK Universe :	NNN
NPDES IDs :	CAZ443647
CWA Permit Types :	Minor
CWA Compliance Tracking :	On
CWA NAICS :	N/R
CWA SICS :	4231
CWA Inspection Count :	N/R
CWA Last Inspection Days :	N/R
CWA Informal Count :	N/R
CWA Formal Action Count :	N/R
CWA Last Formal Action Date :	N/R
CWA Penalties :	N/R
CWA Last Penalty Date :	N/R
CWA Last Penalty Amount :	N/R
CWA Quarters IN NC :	0
CWA Current Compliance Status :	No Violation
CWA Current SNC Flag :	N
CWA 13 Quarters Compliance Status :	N/R
CWA 13 Quarters Effluent Exceedances:	N/R
CWA Three-Year QNCR Codes :	N/R
DFR URL :	Click here for hyperlink provided by the agency.
Facility SIC :	4231
Facility NAICS :	N/R
Facility Last Inspection EPA Date :	N/R
Facility Last Inspection State Date :	N/R
Facility Last Formal Act EPA Date :	N/R
Facility Last Formal Act State Date :	N/R
Facility Last Informal Act EPA Date :	N/R
Facility Last Informal Act State Date:	N/R
Facility Federal Agency :	N/R
TRI Reporter :	N/R
Facility Imp Water Flag :	N/R
Current SNC Flag :	N
Indian County Flag :	N
Federal Flag :	N/R
US Mexico Border Flag :	N
Chesapeake Bay Flag :	N/R
AIR Flag :	N
NPDES Flag :	Y

Map Id: 56
 Direction: NW
 Distance: 0.916 mi., 4836 ft.
 Elevation: 989 ft.
 Relative: Higher

Site Name : ALLIANCE SHIPPERS INC | BLOOMINGTON LUMBER CO INC | MONMAY ENTERPRISES INC
 2678 S LILAC AVE | 2678 SOUTH LILAC AVENUE
 RIALTO | BLOOMINGTON | Rialto, CA

Database(s) : [AST - CA, CALEPA SITES - CA, CIWQS - CA, ECHO, FRS, HAZMAT_SAN BERNARDINO COUNTY - CA, HAZNET - CA, HIST AST - CA, HWG - CA, ICIS, INACTIVE PCS, NPDES - CA, PCS FACILITY, RCRA_NONGEN, RFR - CA] **(cont.)**

EnviroSite ID: 316197
EPA ID: CAL000378759

ECHO **(cont.)**

SDWIS Flag : N
 RCRA Flag : N
 TRI Flag : N
 GHG Flag : N
 Major Flag : N/R
 Active Flag : Y
 NAA Flag : Y
 Latitude : 34.05371
 Longitude : -117.38008
 Last Date in Agency List : 2019-02-25

Facility Name : ALLIANCE SHIPPERS INC
 Facility Address : 2678 S LILAC AVE, RIALTO, CA 92316
 County : SAN BERNARDINO COUNT

Last Inspection Date : N/R
 Registry ID : 110066415882
 FIPS Code : 06071
 EPA Region : 09
 Inspection Count : 0
 Last Inspection Days : N/R
 Informal Count : 0
 Last Informal Action Date : N/R
 Formal Action Count : 0
 Last Formal Action Date : N/R
 Total Penalties : 0
 Penalty Count : N/R
 Last Penalty Date : N/R
 Last Penalty Amount : N/R
 QTRS IN NC : 0
 Programs IN SNC : 0
 Current Compliance Status : No Violation
 Three-Year Compliance Status :
 Collection Method : ADDRESS MATCHING-HOUSE NUMBER
 Reference Point : CENTER OF A FACILITY OR STATION
 Accuracy Meters : 30

Derived Tribes : San Manuel Band of Mission Indians, California - 10.8 mile(s), San Manuel Band of Mission Indians, California - 10.9 mile(s)

Derived HUC : 18070203
 Derived WBD : 180702030804
 Derived STCTY FIPS : 06071
 Derived Zip : 92316
 Derived CD113 : 35
 Derived CB2010 : 060710040032003

Map Id: 56
 Direction: NW
 Distance: 0.916 mi., 4836 ft.
 Elevation: 989 ft.
 Relative: Higher

Site Name : ALLIANCE SHIPPERS INC | BLOOMINGTON
 LUMBER CO INC | MONMAY ENTERPRISES
 INC
 2678 S LILAC AVE | 2678 SOUTH LILAC
 AVENUE
 RIALTO | BLOOMINGTON | Rialto, CA

Database(s) : [AST - CA, CALEPA SITES - CA, CIWQS -
 CA, ECHO, FRS, HAZMAT_SAN
 BERNARDINO COUNTY - CA, HAZNET -
 CA, HIST AST - CA, HWG - CA, ICIS,
 INACTIVE PCS, NPDES - CA, PCS FACILITY,
 RCRA_NONGEN, RFR - CA] **(cont.)**

EnviroSite ID: 316197
 EPA ID: CAL000378759

ECHO (cont.)

MYRTK Universe :	NNN
NPDES IDs :	N/R
CWA Permit Types :	N/R
CWA Compliance Tracking :	N/R
CWA NAICS :	N/R
CWA SICS :	N/R
CWA Inspection Count :	N/R
CWA Last Inspection Days :	N/R
CWA Informal Count :	N/R
CWA Formal Action Count :	N/R
CWA Last Formal Action Date :	N/R
CWA Penalties :	N/R
CWA Last Penalty Date :	N/R
CWA Last Penalty Amount :	N/R
CWA Quarters IN NC :	N/R
CWA Current Compliance Status :	N/R
CWA Current SNC Flag :	N
CWA 13 Quarters Compliance Status :	N/R
CWA 13 Quarters Effluent Exceedances:	N/R
CWA Three-Year QNCR Codes :	N/R
DFR URL :	Click here for hyperlink provided by the agency.
Facility SIC :	N/R
Facility NAICS :	811412 - Appliance Repair and Maintenance
Facility Last Inspection EPA Date :	N/R
Facility Last Inspection State Date :	N/R
Facility Last Formal Act EPA Date :	N/R
Facility Last Formal Act State Date :	N/R
Facility Last Informal Act EPA Date :	N/R
Facility Last Informal Act State Date:	N/R
Facility Federal Agency :	N/R
TRI Reporter :	N/R
Facility Imp Water Flag :	N/R
Current SNC Flag :	N
Indian County Flag :	N
Federal Flag :	N/R
US Mexico Border Flag :	N
Chesapeake Bay Flag :	N/R
AIR Flag :	N
NPDES Flag :	N
SDWIS Flag :	N
RCRA Flag :	Y
TRI Flag :	N
GHG Flag :	N
Major Flag :	N/R
Active Flag :	Y
NAA Flag :	Y
Latitude :	34.05371
Longitude :	-117.38008

Map Id: 56
 Direction: NW
 Distance: 0.916 mi., 4836 ft.
 Elevation: 989 ft.
 Relative: Higher

Site Name : ALLIANCE SHIPPERS INC | BLOOMINGTON LUMBER CO INC | MONMAY ENTERPRISES INC
 2678 S LILAC AVE | 2678 SOUTH LILAC AVENUE
 RIALTO | BLOOMINGTON | Rialto, CA

Database(s) : [AST - CA, CALEPA SITES - CA, CIWQS - CA, ECHO, FRS, HAZMAT_SAN BERNARDINO COUNTY - CA, HAZNET - CA, HIST AST - CA, HWG - CA, ICIS, INACTIVE PCS, NPDES - CA, PCS FACILITY, RCRA_NONGEN, RFR - CA] **(cont.)**

EnviroSite ID: 316197
EPA ID: CAL000378759

ECHO **(cont.)**

Last Date in Agency List :	2019-02-25
Facility Name :	ALLIANCE SHIPPERS INC
Facility Address :	2678 S LILAC AVE, BLOOMINGTON, CA 92316
County :	SAN BERNARDINO COUNTY
Last Inspection Date :	N/R
Registry ID :	110066415882
FIPS Code :	06071
EPA Region :	09
Inspection Count :	0
Last Inspection Days :	N/R
Informal Count :	0
Last Informal Action Date :	N/R
Formal Action Count :	0
Last Formal Action Date :	N/R
Total Penalties :	0
Penalty Count :	N/R
Last Penalty Date :	N/R
Last Penalty Amount :	N/R
QTRS IN NC :	0
Programs IN SNC :	0
Current Compliance Status :	No Violation Identified
Three-Year Compliance Status :	
Collection Method :	ADDRESS MATCHING-HOUSE NUMBER
Reference Point :	CENTER OF A FACILITY OR STATION
Accuracy Meters :	30
Derived Tribes :	San Manuel Band of Mission Indians, California - 10.8 mile(s), San Manuel Band of Mission Indians, California - 10.9 mile(s)
Derived HUC :	18070203
Derived WBD :	180702030804
Derived STCTY FIPS :	06071
Derived Zip :	92316
Derived CD113 :	35
Derived CB2010 :	060710040032003
MYRTK Universe :	NNN
NPDES IDs :	CAZ443647
CWA Permit Types :	Minor
CWA Compliance Tracking :	On
CWA NAICS :	N/R
CWA SICS :	4231
CWA Inspection Count :	N/R
CWA Last Inspection Days :	N/R
CWA Informal Count :	N/R

Map Id: 56
 Direction: NW
 Distance: 0.916 mi., 4836 ft.
 Elevation: 989 ft.
 Relative: Higher

Site Name : ALLIANCE SHIPPERS INC | BLOOMINGTON
 LUMBER CO INC | MONMAY ENTERPRISES
 INC
 2678 S LILAC AVE | 2678 SOUTH LILAC
 AVENUE
 RIALTO | BLOOMINGTON | Rialto, CA

Database(s) : [AST - CA, CALEPA SITES - CA, CIWQS -
 CA, ECHO, FRS, HAZMAT_SAN
 BERNARDINO COUNTY - CA, HAZNET -
 CA, HIST AST - CA, HWG - CA, ICIS,
 INACTIVE PCS, NPDES - CA, PCS FACILITY,
 RCRA_NONGEN, RFR - CA] **(cont.)**

EnviroSite ID: 316197
 EPA ID: CAL000378759

ECHO (cont.)

CWA Formal Action Count :	N/R
CWA Last Formal Action Date :	N/R
CWA Penalties :	N/R
CWA Last Penalty Date :	N/R
CWA Last Penalty Amount :	N/R
CWA Quarters IN NC :	0
CWA Current Compliance Status :	No Violation Identified
CWA Current SNC Flag :	N
CWA 13 Quarters Compliance Status :	_____
CWA 13 Quarters Effluent Exceedances:	N/R
CWA Three-Year QNCR Codes :	N/R
DFR URL :	Click here for hyperlink provided by the agency.
Facility SIC :	4231
Facility NAICS :	811412 - Appliance Repair and Maintenance
Facility Last Inspection EPA Date :	N/R
Facility Last Inspection State Date :	N/R
Facility Last Formal Act EPA Date :	N/R
Facility Last Formal Act State Date :	N/R
Facility Last Informal Act EPA Date :	N/R
Facility Last Informal Act State Date:	N/R
Facility Federal Agency :	N/R
TRI Reporter :	N/R
Facility Imp Water Flag :	Y
Current SNC Flag :	N
Indian County Flag :	N
Federal Flag :	N/R
US Mexico Border Flag :	N
Chesapeake Bay Flag :	N/R
AIR Flag :	N
NPDES Flag :	Y
SDWIS Flag :	N
RCRA Flag :	Y
TRI Flag :	N
GHG Flag :	N
Major Flag :	N/R
Active Flag :	Y
NAA Flag :	Y
Latitude :	34.05371
Longitude :	-117.38008
Last Date in Agency List :	2021-04-16

FRS

Facility Name :	ALLIANCE SHIPPERS INC
Facility Address :	2678 SOUTH LILAC AVENUE, RIALTO, CA 92316
County :	N/R

Map Id: 56
 Direction: NW
 Distance: 0.916 mi., 4836 ft.
 Elevation: 989 ft.
 Relative: Higher

Site Name : ALLIANCE SHIPPERS INC | BLOOMINGTON LUMBER CO INC | MONMAY ENTERPRISES INC
 2678 S LILAC AVE | 2678 SOUTH LILAC AVENUE
 RIALTO | BLOOMINGTON | Rialto, CA

Database(s) : [AST - CA, CALEPA SITES - CA, CIWQS - CA, ECHO, FRS, HAZMAT_SAN BERNARDINO COUNTY - CA, HAZNET - CA, HIST AST - CA, HWG - CA, ICIS, INACTIVE PCS, NPDES - CA, PCS FACILITY, RCRA_NONGEN, RFR - CA] **(cont.)**

EnviroSite ID: 316197
EPA ID: CAL000378759

FRS (cont.)

Site Details

Registry ID : 110070093228
 FRS Facility URL : [Click here for hyperlink provided by the agency.](#)
 Last Date in Agency List : 2019-04-11

Source Description

Source Description :

The NPDES module of the Compliance Information System (ICIS) tracks surface water permits issued under the Clean Water Act. Under NPDES, all facilities that discharge pollutants from any point source into waters of the United States are required to obtain a permit. The permit will likely contain limits on what can be discharged, impose monitoring and reporting requirements, and include other provisions to ensure that the discharge does not adversely affect water quality.

FRS Environmental Interest

Source and System ID : ICIS - CAZ443647

Facility Name : ALLIANCE SHIPPERS INC
 Facility Address : 2678 S LILAC AVE, RIALTO, CA 92316
 County : SAN BERNARDINO COUNT

Site Details

Registry ID : 110066415882
 FRS Facility URL : [Click here for hyperlink provided by the agency.](#)
 Last Date in Agency List : 2019-04-11

Source Description

Source Description :

The California Environmental Protection Agency (CalEPA) has recently implemented a new data warehouse system (nSite). This data warehouse combines and merges facility and site information from five different systems managed within CalEPA. The five systems are: California Environmental Reporting System (CERS), EnviroStor, GeoTracker, California Integrated Water Quality System (CIWQS), and Toxic Release Inventory (TRI).

Map Id: 56
 Direction: NW
 Distance: 0.916 mi., 4836 ft.
 Elevation: 989 ft.
 Relative: Higher

Site Name : ALLIANCE SHIPPERS INC | BLOOMINGTON
 LUMBER CO INC | MONMAY ENTERPRISES
 INC
 2678 S LILAC AVE | 2678 SOUTH LILAC
 AVENUE
 RIALTO | BLOOMINGTON | Rialto, CA

Database(s) : [AST - CA, CALEPA SITES - CA, CIWQS -
 CA, ECHO, FRS, HAZMAT_SAN
 BERNARDINO COUNTY - CA, HAZNET -
 CA, HIST AST - CA, HWG - CA, ICIS,
 INACTIVE PCS, NPDES - CA, PCS FACILITY,
 RCRA_NONGEN, RFR - CA] **(cont.)**

EnviroSite ID: 316197
EPA ID: CAL000378759

FRS (cont.)

Source Description :

RCRAInfo is EPA’s comprehensive information system that supports the Resource Conservation and Recovery Act (RCRA) of 1976 and the Hazardous and Solid Waste Amendments (HSWA) of 1984 through the tracking of events and activities related to facilities that generate, transport, and treat, store, or dispose of hazardous waste. RCRAInfo allows RCRA program staff to track the notification, permit, compliance, and corrective action activities required under RCRA. RCRAInfo also supports generation of the National Hazardous Waste Biennial Report. All generators and treatment, storage, and disposal facilities who handle hazardous waste are required to report to the EPA Administrator at least once every two years to support creation of the Biennial Report.

FRS Environmental Interest

Source and System ID :

CA-ENVIROVIEW - 91080
 RCRAINFO - CAL000378759

Facility Name :

Facility Address :

County :

ALLIANCE SHIPPERS INC
 2678 S LILAC AVE, BLOOMINGTON, CA 92316
 SAN BERNARDINO COUNTY

Site Details

Registry ID :

FRS Facility URL :

Last Date in Agency List :

110066415882
[Click here for hyperlink provided by the agency.](#)
 2021-05-03

Source Description

Source Description :

The California Environmental Protection Agency (CalEPA) has recently implemented a new data warehouse system (nSite). This data warehouse combines and merges facility and site information from five different systems managed within CalEPA. The five systems are: California Environmental Reporting System (CERS), EnviroStor, GeoTracker, California Integrated Water Quality System (CIWQS), and Toxic Release Inventory (TRI). The NPDES module of the Compliance Information System (ICIS) tracks surface water permits issued under the Clean Water Act. Under NPDES, all facilities that discharge pollutants from any point source into waters of the United States are required to obtain a permit. The permit will likely contain limits on what can be discharged, impose monitoring and reporting requirements, and include other provisions to ensure that the discharge does not adversely affect water quality.

Map Id: 56
 Direction: NW
 Distance: 0.916 mi., 4836 ft.
 Elevation: 989 ft.
 Relative: Higher

Site Name : ALLIANCE SHIPPERS INC | BLOOMINGTON
 LUMBER CO INC | MONMAY ENTERPRISES
 INC
 2678 S LILAC AVE | 2678 SOUTH LILAC
 AVENUE
 RIALTO | BLOOMINGTON | Rialto, CA

Database(s) : [AST - CA, CALEPA SITES - CA, CIWQS -
 CA, ECHO, FRS, HAZMAT_SAN
 BERNARDINO COUNTY - CA, HAZNET -
 CA, HIST AST - CA, HWG - CA, ICIS,
 INACTIVE PCS, NPDES - CA, PCS FACILITY,
 RCRA_NONGEN, RFR - CA] **(cont.)**

EnviroSite ID: 316197
EPA ID: CAL000378759

FRS (cont.)

Source Description :

RCRAInfo is EPA’s comprehensive information system that supports the Resource Conservation and Recovery Act (RCRA) of 1976 and the Hazardous and Solid Waste Amendments (HSWA) of 1984 through the tracking of events and activities related to facilities that generate, transport, and treat, store, or dispose of hazardous waste. RCRAInfo allows RCRA program staff to track the notification, permit, compliance, and corrective action activities required under RCRA. RCRAInfo also supports generation of the National Hazardous Waste Biennial Report. All generators and treatment, storage, and disposal facilities who handle hazardous waste are required to report to the EPA Administrator at least once every two years to support creation of the Biennial Report.

FRS Environmental Interest
 Source and System ID :

CA-ENVIROVIEW - 91080
 ICIS - CAZ443647
 RCRAINFO - CAL000378759

HAZMAT_SAN BERNARDINO COUNTY - CA

Facility Name : ALLIANCE SHIPPERS INC
 Facility Address : 2678 S LILAC AVE, Rialto, CA 92316

Expiration Date : 2019-12-31
 Facility ID : FA0014827
 Status : ACTIVE
 Permit ID : PT0025897
 PE : 4453
 Permit Description : SMALL QUANTITY GENERATOR
 Owner Information : ALLIANCE SHIPPERS INC
 Mailing Contact Name : N/R
 Mailing Address 1 : 2678 S. Lilac Ave, BLOOMINGTON, CA 92316
 Mailing Address 2 : N/R
 Last Date in Agency List : 2020-03-17

Expiration Date : 2019-12-31
 Facility ID : FA0014827
 Status : ACTIVE
 Permit ID : PT0025898
 PE : 4243
 Permit Description : HAZARDOUS MATERIALS 4-10 CHEMICALS
 Owner Information : ALLIANCE SHIPPERS INC
 Mailing Contact Name : N/R
 Mailing Address 1 : 2678 S. Lilac Ave, BLOOMINGTON, CA 92316
 Mailing Address 2 : N/R
 Last Date in Agency List : 2020-03-17

Map Id: 56
 Direction: NW
 Distance: 0.916 mi., 4836 ft.
 Elevation: 989 ft.
 Relative: Higher

Site Name : ALLIANCE SHIPPERS INC | BLOOMINGTON LUMBER CO INC | MONMAY ENTERPRISES INC
 2678 S LILAC AVE | 2678 SOUTH LILAC AVENUE
 RIALTO | BLOOMINGTON | Rialto, CA

Database(s) : [AST - CA, CALEPA SITES - CA, CIWQS - CA, ECHO, FRS, HAZMAT_SAN BERNARDINO COUNTY - CA, HAZNET - CA, HIST AST - CA, HWG - CA, ICIS, INACTIVE PCS, NPDES - CA, PCS FACILITY, RCRA_NONGEN, RFR - CA] **(cont.)**

EnviroSite ID: 316197
EPA ID: CAL000378759

HAZMAT_SAN BERNARDINO COUNTY - CA **(cont.)**

Expiration Date : 2019-12-31
 Facility ID : FA0014827
 Status : ACTIVE
 Permit ID : PT0035540
 PE : 4032
 Permit Description : APSA 10,001-100,000 GAL FAC CAPACITY
 Owner Information : ALLIANCE SHIPPERS INC
 Mailing Contact Name : N/R
 Mailing Address 1 : 2678 S. Lilac Ave, BLOOMINGTON, CA 92316
 Mailing Address 2 : N/R
 Last Date in Agency List : 2020-03-17

Facility Name : ALLIANCE SHIPPERS INC
 Facility Address : 2678 S LILAC AVE, RIALTO, CA 92316

Expiration Date : 2021-12-31
 Facility ID : FA0014827
 Status : ACTIVE
 Permit ID : PT0025897
 PE : 4453
 Permit Description : SMALL QUANTITY GENERATOR
 Owner Information : ALLIANCE SHIPPERS INC
 Mailing Contact Name : N/R
 Mailing Address 1 : 2678 S. Lilac Ave, BLOOMINGTON, CA 92316
 Mailing Address 2 : N/R
 Last Date in Agency List : 2021-06-19

Expiration Date : 2021-12-31
 Facility ID : FA0014827
 Status : ACTIVE
 Permit ID : PT0025898
 PE : 4243
 Permit Description : HAZARDOUS MATERIALS 4-10 CHEMICALS
 Owner Information : ALLIANCE SHIPPERS INC
 Mailing Contact Name : N/R
 Mailing Address 1 : 2678 S. Lilac Ave, BLOOMINGTON, CA 92316
 Mailing Address 2 : N/R
 Last Date in Agency List : 2021-06-19

Expiration Date : 2021-12-31
 Facility ID : FA0014827
 Status : ACTIVE
 Permit ID : PT0035540
 PE : 4032

Map Id: 56
 Direction: NW
 Distance: 0.916 mi., 4836 ft.
 Elevation: 989 ft.
 Relative: Higher

Site Name : ALLIANCE SHIPPERS INC | BLOOMINGTON LUMBER CO INC | MONMAY ENTERPRISES INC
 2678 S LILAC AVE | 2678 SOUTH LILAC AVENUE
 RIALTO | BLOOMINGTON | Rialto, CA

Database(s) : [AST - CA, CALEPA SITES - CA, CIWQS - CA, ECHO, FRS, HAZMAT_SAN BERNARDINO COUNTY - CA, HAZNET - CA, HIST AST - CA, HWG - CA, ICIS, INACTIVE PCS, NPDES - CA, PCS FACILITY, RCRA_NONGEN, RFR - CA] **(cont.)**

EnviroSite ID: 316197
EPA ID: CAL000378759

HAZMAT_SAN BERNARDINO COUNTY - CA **(cont.)**

Permit Description : APSA 10,001-100,000 GAL FAC CAPACITY
 Owner Information : ALLIANCE SHIPPERS INC
 Mailing Contact Name : N/R
 Mailing Address 1 : 2678 S. Lilac Ave, BLOOMINGTON, CA 92316
 Mailing Address 2 : N/R
 Last Date in Agency List : 2021-06-19

HAZNET - CA

Facility Name : ALLIANCE SHIPPERS INC
 Facility Address : 2678 S LILAC AVE, BLOOMINGTON, CA 92316
 County : SAN BERNARDINO

Site Details

Generator EPA ID : CAL000378759
 Active : Active
 Category : STATE
 Facility Types : N/R
 Type : PERMANENT
 Contact Name : N/R
 Contact Phone : N/R
 Facility Mailing Address : 2678 S LILAC AVE, BLOOMINGTON, CA 923163212
 Latitude : 34.05281567
 Longitude : -117.37898880
 Agency Hyperlink : [Click here for hyperlink provided by the agency.](#)
 Last Date in Agency List : 2021-07-08

Waste Generator Details

State Waste :
 2018: 223 - Unspecified oil-containing waste, 0.15000 tons to CAD044429835
 2016: 223 - Unspecified oil-containing waste, 0.3 tons to CAD044429835
 2015: 352 - Other organic solids, 0.15 tons to CAD044429835

Facility Name : BLOOMINGTON LUMBER CO INC
 Facility Address : 2678 S LILAC AVE, BLOOMINGTON, CA 92316
 County : SAN BERNARDINO

Site Details

Generator EPA ID : CAL000252660
 Active : Inactive
 Category : STATE

Map Id: 56
 Direction: NW
 Distance: 0.916 mi., 4836 ft.
 Elevation: 989 ft.
 Relative: Higher

Site Name : ALLIANCE SHIPPERS INC | BLOOMINGTON LUMBER CO INC | MONMAY ENTERPRISES INC
 2678 S LILAC AVE | 2678 SOUTH LILAC AVENUE
 RIALTO | BLOOMINGTON | Rialto, CA

Database(s) : [AST - CA, CALEPA SITES - CA, CIWQS - CA, ECHO, FRS, HAZMAT_SAN BERNARDINO COUNTY - CA, HAZNET - CA, HIST AST - CA, HWG - CA, ICIS, INACTIVE PCS, NPDES - CA, PCS FACILITY, RCRA_NONGEN, RFR - CA] **(cont.)**

EnviroSite ID: 316197
EPA ID: CAL000378759

HAZNET - CA **(cont.)**

Facility Types : N/R
 Type : PERMANENT
 Contact Name : N/R
 Contact Phone : N/R
 Facility Mailing Address : 2678 S LILAC AVE, BLOOMINGTON, CA 923160000
 Latitude : 34.05281570
 Longitude : -117.37898894
 Agency Hyperlink : [Click here for hyperlink provided by the agency.](#)
 Last Date in Agency List : 2021-07-08

Facility Name : MONMAY ENTERPRISES INC
 Facility Address : 2678 S LILAC AVE, BLOOMINGTON, CA 92316
 County : SAN BERNARDINO

Site Details

Generator EPA ID : CAL000338623
 Active : Inactive
 Category : STATE
 Facility Types : N/R
 Type : PERMANENT
 Contact Name : N/R
 Contact Phone : N/R
 Facility Mailing Address : 6046 SAINT AUGUSTINE DR, RIVERSIDE, CA 92506
 Latitude : 34.05281570
 Longitude : -117.37898894
 Agency Hyperlink : [Click here for hyperlink provided by the agency.](#)
 Last Date in Agency List : 2021-07-08

HIST AST - CA

Facility Name : ALLIANCE SHIPPERS INC
 Facility Address : 2678 S LILAC AVE, Rialto, 92316
 County : San Bernardino

Site Details

CERS ID : 10444921
 Facility ID : FA0014827
 EPA ID : cal000378759
 Business Name : ALLIANCE SHIPPERS INC
 Phone : x217473
 Fax : (909) 874-0102
 Mailing Address : 2678 S. Lilac Ave, Rialto, CA 92316
 Owner Name : ALLIANCE SHIPPERS INC

Map Id: 56
 Direction: NW
 Distance: 0.916 mi., 4836 ft.
 Elevation: 989 ft.
 Relative: Higher

Site Name : ALLIANCE SHIPPERS INC | BLOOMINGTON LUMBER CO INC | MONMAY ENTERPRISES INC
 2678 S LILAC AVE | 2678 SOUTH LILAC AVENUE
 RIALTO | BLOOMINGTON | Rialto, CA

Database(s) : [AST - CA, CALEPA SITES - CA, CIWQS - CA, ECHO, FRS, HAZMAT_SAN BERNARDINO COUNTY - CA, HAZNET - CA, HIST AST - CA, HWG - CA, ICIS, INACTIVE PCS, NPDES - CA, PCS FACILITY, RCRA_NONGEN, RFR - CA] **(cont.)**

EnviroSite ID: 316197
EPA ID: CAL000378759

HIST AST - CA **(cont.)**

Owner Phone : 909-356-4076
 Owner Mailing Address : 516 SYLVAN AVE, EDGLEWOOD CLIFFS, NJ 7632-United States
 Property Owner Name : N/R
 Property Owner Phone : N/R
 Property Owner Mailing Address : N/R
 Operator Name : Rebecca Raimondi
 Operator Phone : (909) 356-4076
 CUPA : N/R
 Total Gallons : N/R
 Facility Latitude Measure : 34.05371
 Facility Longitude Measure : -117.38008
 Last Date in Agency List : 01/31/2018

HWG - CA

Facility Name : ALLIANCE SHIPPERS INC
 Facility Address : 2678 S LILAC AVE, BLOOMINGTON, CA 92316
 County : SAN BERNARDINO

EPA ID : CAL000378759
 Status : Active
 Category : STATE
 Type : PERMANENT
 Facility Type : N/R
 Mailing Address : 2678 S LILAC AVE, BLOOMINGTON, CA 923163212
 Owner Name : ALLIANCE SHIPPERS INC
 Owner Address : 516 SYLVAN AVE, ENGLEWOOD CLIFFS, NJ 07632
 Operator Name : ANNA JOHNSON
 Operator Address : 2678 S LILAC AVE, BLOOMINGTON, CA 92316
 Latitude : 34.052816
 Longitude : -117.378989

Facility Name : BLOOMINGTON LUMBER CO INC
 Facility Address : 2678 S LILAC AVE, BLOOMINGTON, CA 92316
 County : SAN BERNARDINO

EPA ID : CAL000252660
 Status : Inactive
 Category : STATE
 Type : PERMANENT
 Facility Type : N/R
 Mailing Address : 2678 S LILAC AVE, BLOOMINGTON, CA 923160000
 Owner Name : BLOOMINGTON LUMBER CO INC
 Owner Address : 2678 S LILAC AVE, BLOOMINGTON, CA 923160000
 Operator Name : ESPERANZA LOYOLA/OFF CLK

Map Id: 56
 Direction: NW
 Distance: 0.916 mi., 4836 ft.
 Elevation: 989 ft.
 Relative: Higher

Site Name : ALLIANCE SHIPPERS INC | BLOOMINGTON LUMBER CO INC | MONMAY ENTERPRISES INC
 2678 S LILAC AVE | 2678 SOUTH LILAC AVENUE
 RIALTO | BLOOMINGTON | Rialto, CA

Database(s) : [AST - CA, CALEPA SITES - CA, CIWQS - CA, ECHO, FRS, HAZMAT_SAN BERNARDINO COUNTY - CA, HAZNET - CA, HIST AST - CA, HWG - CA, ICIS, INACTIVE PCS, NPDES - CA, PCS FACILITY, RCRA_NONGEN, RFR - CA] **(cont.)**

EnviroSite ID: 316197
EPA ID: CAL000378759

HWG - CA (cont.)

Operator Address : 2678 S LILAC AVE, BLOOMINGTON, CA 923160000
 Latitude : 34.052816
 Longitude : -117.378989

Facility Name : MONMAY ENTERPRISES INC
 Facility Address : 2678 S LILAC AVE, BLOOMINGTON, CA 92316
 County : SAN BERNARDINO

EPA ID : CAL000338623
 Status : Inactive
 Category : STATE
 Type : PERMANENT
 Facility Type : N/R
 Mailing Address : 6046 SAINT AUGUSTINE DR, RIVERSIDE, CA 92506
 Owner Name : MONMAY ENTERPRISES INC
 Owner Address : 2678 S LILAC AVE, BLOOMINGTON, CA 923163212
 Operator Name : VLADEMAR MONTALVO
 Operator Address : 2678 S LILAC AVE, BLOOMINGTON, CA 923163212
 Latitude : 34.052816
 Longitude : -117.378989

ICIS

Facility Name : ALLIANCE SHIPPERS INC
 Facility Address : 2678 SOUTH LILAC AVENUE, RIALTO, CA 92316

Site Details

NPDES ID : CAZ443647
 ICIS Facility Interest ID : 3600730951
 Facility UIN : 110066415882
 Facility Type Code : Privately Owned Facility
 Impaired Waters : 303(D) Listed
 Latitude : 34.05371
 Longitude : -117.38008
 Last Date in Agency List : 2021-05-17

Facility NAICS

NAICS Code : N/R
 NAICS Description : N/R

Map Id: 56
 Direction: NW
 Distance: 0.916 mi., 4836 ft.
 Elevation: 989 ft.
 Relative: Higher

Site Name : ALLIANCE SHIPPERS INC | BLOOMINGTON LUMBER CO INC | MONMAY ENTERPRISES INC
 2678 S LILAC AVE | 2678 SOUTH LILAC AVENUE
 RIALTO | BLOOMINGTON | Rialto, CA

Database(s) : [AST - CA, CALEPA SITES - CA, CIWQS - CA, ECHO, FRS, HAZMAT_SAN BERNARDINO COUNTY - CA, HAZNET - CA, HIST AST - CA, HWG - CA, ICIS, INACTIVE PCS, NPDES - CA, PCS FACILITY, RCRA_NONGEN, RFR - CA] **(cont.)**

EnviroSite ID: 316197
EPA ID: CAL000378759

ICIS **(cont.)**

Facility SIC
 SIC Code : 4231
 SIC Description : Trucking Terminal Facilities

INACTIVE PCS

Issue Date : 2015-07-01
 Original Issue Date : 2015-07-01
 Effective Date : 2015-07-01
 Expiration Date : 2020-06-30
 Retirement Date : N/R
 Termination Date : N/R
 Issuing Agency : CA Waterboards
 Agency Type : State
 Activity ID : 3601110324
 External Permit Number : CAZ443647
 Facility Type Indicator : NON-POTW
 Permit Type : General Permit Covered Facility-NPDES)
 Major Minor Status : N
 Permit Status : Expired
 Total Design Flow Number : N/R
 Actual Average Flow Number : N/R
 State Water Body : N/R
 State Water Body Name : N/R
 Permit Name : Alliance Shippers Inc
 Permit Comp Status : Y
 RNC Tracking : Y
 Master External Permit Number : CAS000001
 TMDL Interface : N/R
 EDMR Authorization : N
 Pretreatment Indicator : N/R
 Last Date in Agency List : 2021-06-11

NPDES - CA

Facility Name : Alliance Shippers Inc
 Facility Address : 2678 South Lilac Avenue, Rialto, 92316
 County : San Bernardino

Effective Date : 2014-01-07
 Adoption Date : N/R
 Expiration Date : N/R
 Termination Date : N/R
 Order Number : 97-03-DWQ
 NPDES Number : CAS000001
 WDID : 8 36I024623
 RM Status : Active

Map Id: 56
 Direction: NW
 Distance: 0.916 mi., 4836 ft.
 Elevation: 989 ft.
 Relative: Higher

Site Name : ALLIANCE SHIPPERS INC | BLOOMINGTON
 LUMBER CO INC | MONMAY ENTERPRISES
 INC
 2678 S LILAC AVE | 2678 SOUTH LILAC
 AVENUE
 RIALTO | BLOOMINGTON | Rialto, CA

Database(s) : [AST - CA, CALEPA SITES - CA, CIWQS -
 CA, ECHO, FRS, HAZMAT_SAN
 BERNARDINO COUNTY - CA, HAZNET -
 CA, HIST AST - CA, HWG - CA, ICIS,
 INACTIVE PCS, NPDES - CA, PCS FACILITY,
 RCRA_NONGEN, RFR - CA] **(cont.)**

EnviroSite ID: 316197
EPA ID: CAL000378759

NPDES - CA **(cont.)**

Reg Meas ID : 443647
 Reg Meas Type : Enrollee
 Program : Industrial
 Facility Place ID : N/R
 Region Code : 8
 Discharger ID : 0
 Discharger : Alliance Shippers Inc
 Discharger Address : 2678 South Lilac Avenue, Rialto, California 92316
 Last Date in Agency List : 2021-07-05

PCS FACILITY

Issue Date : 2015-07-01
 Original Issue Date : 2015-07-01
 Effective Date : 2015-07-01
 Expiration Date : 2020-06-30
 Retirement Date : N/R
 Termination Date : N/R
 Issuing Agency : CA Waterboards
 Agency Type : State
 Activity ID : 3601110324
 External Permit Number : CAZ443647
 Facility Type Indicator : NON-POTW
 Permit Type : General Permit Covered Facility-NPDES)
 Major Minor Status : N
 Permit Status : Effective
 Total Design Flow Number : N/R
 Actual Average Flow Number : N/R
 State Water Body : N/R
 State Water Body Name : N/R
 Permit Name : Alliance Shippers Inc
 Permit Comp Status : Y
 RNC Tracking : Y
 Master External Permit Number : CAS000001
 TMDL Interface : N/R
 EDMR Authorization : N
 Pretreatment Indicator : N/R
 Last Date in Agency List : 2020-02-11

RCRA_NONGEN

Facility Name : ALLIANCE SHIPPERS INC
 Facility Address : 2678 S LILAC AVE, BLOOMINGTON, CA 92316-3212
 County : SAN BERNARDINO

Date Form Received by Agency : 2012-10-04
 EPA ID : CAL000378759

Map Id: 56
 Direction: NW
 Distance: 0.916 mi., 4836 ft.
 Elevation: 989 ft.
 Relative: Higher

Site Name : ALLIANCE SHIPPERS INC | BLOOMINGTON
 LUMBER CO INC | MONMAY ENTERPRISES
 INC
 2678 S LILAC AVE | 2678 SOUTH LILAC
 AVENUE
 RIALTO | BLOOMINGTON | Rialto, CA

Database(s) : [AST - CA, CALEPA SITES - CA, CIWQS -
 CA, ECHO, FRS, HAZMAT_SAN
 BERNARDINO COUNTY - CA, HAZNET -
 CA, HIST AST - CA, HWG - CA, ICIS,
 INACTIVE PCS, NPDES - CA, PCS FACILITY,
 RCRA_NONGEN, RFR - CA] **(cont.)**

EnviroSite ID: 316197
 EPA ID: CAL000378759

RCRA_NONGEN (cont.)

Mailing Address : 2678 S LILAC AVE, BLOOMINGTON, CA 92316-3212
 Contact : ANNA JOHNSON
 Contact Address : 2678 S LILAC AVE, BLOOMINGTON, CA 92316
 Contact Country : N/R
 Contact Telephone : 909-356-4076
 Contact Email : ANJOHNSON@ALLIANCE.COM
 EPA Region : 09
 Land Type : Not Reported
 Source Type : Implementer
 Classification : Not a generator, verified
 Description : Not a generator, verified
 Last Date in Agency List : 2021-04-26

Owner/Operator Summary

Owner/Operator Name : ALLIANCE SHIPPERS INC
 Owner/Operator Address : 516 SYLVAN AVE, ENGLEWOOD CLIFFS, NJ 07632
 Owner/Operator Country : N/R
 Owner/Operator Telephone : 201-227-0400
 Owner/Operator Email : N/R
 Owner/Operator Fax : N/R
 Legal Status : Other land type
 Owner/Operator Type : Owner
 Owner/Operator Start Date : N/R
 Owner/Operator End Date : N/R

Owner/Operator Name : ANNA JOHNSON
 Owner/Operator Address : 2678 S LILAC AVE, BLOOMINGTON, CA 92316
 Owner/Operator Country : N/R
 Owner/Operator Telephone : 909-356-4076
 Owner/Operator Email : N/R
 Owner/Operator Fax : N/R
 Legal Status : Other land type
 Owner/Operator Type : Operator
 Owner/Operator Start Date : N/R
 Owner/Operator End Date : N/R

Handler Activities Summary

U.S. Importer of Hazardous Waste : N
 Mixed Waste (Haz. and Radioactive) : N
 Recycler of Hazardous Waste : N
 Transporter of Hazardous Waste : N
 Treater, Storer or Disposer of HW : N
 Underground Injection Activity : N

Map Id: 56
 Direction: NW
 Distance: 0.916 mi., 4836 ft.
 Elevation: 989 ft.
 Relative: Higher

Site Name : ALLIANCE SHIPPERS INC | BLOOMINGTON LUMBER CO INC | MONMAY ENTERPRISES INC
 2678 S LILAC AVE | 2678 SOUTH LILAC AVENUE
 RIALTO | BLOOMINGTON | Rialto, CA

Database(s) : [AST - CA, CALEPA SITES - CA, CIWQS - CA, ECHO, FRS, HAZMAT_SAN BERNARDINO COUNTY - CA, HAZNET - CA, HIST AST - CA, HWG - CA, ICIS, INACTIVE PCS, NPDES - CA, PCS FACILITY, RCRA_NONGEN, RFR - CA] **(cont.)**

EnviroSite ID: 316197
EPA ID: CAL000378759

RCRA_NONGEN **(cont.)**

On-site Burner Exemption : N
 Furnace Exemption : N
 Used Oil Fuel Burner : N
 Used Oil Processor : N
 Used Oil Refiner : N
 Used Oil Fuel Marketer to Burner : N
 Used Oil Specification Marketer : N
 Used Oil Transfer Facility : N
 Used Oil Transporter : N

Notices of Violations Summary
 Regulation Violated : N

RFR - CA

Facility Name : Alliance Shippers Inc
 Facility Address : 2678 South Lilac Avenue, Rialto, CA 92316
 County : San Bernardino

Effective Date : 2014-01-07
 Adoption Date : N/R
 Termination Date : N/R
 Expiration/Review Date : N/R
 NPDES Number : CAS000001
 Order Number : 2014-0057-DWQ
 WDID : 8 36I024623
 SIC/NAICS : 4231
 Program : INDSTW
 Regulatory Measure Status : Active
 Regulatory Measure Type : Storm water industrial

Place/Project Type : Industrial - Terminal and Joint Terminal Maintenance Facilities for Motor Freight Transportation

Region : 8
 Design Flow : N/R
 Major/Minor : N/R
 Complexity : N/R
 TTWQ : N/R
 Number of Enforcement Actions within Five Years: N/R
 Number of Violations within Five Years: N/R
 Agency : Alliance Shippers Inc
 Agency Address : 2678 South Lilac Avenue, Rialto, CA 92316
 Latitude : 34.05371

Map Id: 56
 Direction: NW
 Distance: 0.916 mi., 4836 ft.
 Elevation: 989 ft.
 Relative: Higher

Site Name : ALLIANCE SHIPPERS INC | BLOOMINGTON LUMBER CO INC | MONMAY ENTERPRISES INC
 2678 S LILAC AVE | 2678 SOUTH LILAC AVENUE
 RIALTO | BLOOMINGTON | Rialto, CA

Database(s) : [AST - CA, CALEPA SITES - CA, CIWQS - CA, ECHO, FRS, HAZMAT_SAN BERNARDINO COUNTY - CA, HAZNET - CA, HIST AST - CA, HWG - CA, ICIS, INACTIVE PCS, NPDES - CA, PCS FACILITY, RCRA_NONGEN, RFR - CA] **(cont.)**

EnviroSite ID: 316197
EPA ID: CAL000378759

RFR - CA **(cont.)**

Longitude : -117.38008
 Last Date in Agency List : 2021-03-30

Map Id: 57
 Direction: NNE
 Distance: 0.950 mi., 5016 ft.
 Elevation: 960 ft.
 Relative: Higher

Site Name : PREFERRED PALLETS, INC | COUNTRYWIDE PALLET INC DBA SELECT PALLET | SELECT PALLET (DBA)
 288 E SANTA ANA AVE
 BLOOMINGTON | Bloomington | RIALTO, CA 92316

Database(s) : [CALEPA SITES - CA, CIWQS - CA, ECHO, FRS, HAZMAT_SAN BERNARDINO COUNTY - CA, HAZNET - CA, HWG - CA, ICIS, INACTIVE PCS, NPDES - CA, PCS FACILITY, RCRA_NONGEN, RFR - CA]

EnviroSite ID: 483644
EPA ID: N/R

CALEPA SITES - CA

Facility Name : PREFERRED PALLETS, INC
 Facility Address : 288 E SANTA ANA AVE, BLOOMINGTON, 92316

Site ID : 144781
 EI ID : 734741
 EI Description : Industrial Facility Storm Water
 Latitude : 34.055931
 Longitude : -117.361360
 Agency Hyperlink : [Click here for hyperlink provided by the agency.](#)
 Last Date in Agency List : 2021-04-29

Site ID : 144781
 EI ID : 10048003
 EI Description : Hazardous Waste Generator
 Latitude : 34.055931
 Longitude : -117.361360
 Agency Hyperlink : [Click here for hyperlink provided by the agency.](#)
 Last Date in Agency List : 2021-04-29

Map Id: 57
 Direction: NNE
 Distance: 0.950 mi., 5016 ft.
 Elevation: 960 ft.
 Relative: Higher

Site Name : PREFERRED PALLETS, INC |
 COUNTRYWIDE PALLET INC DBA SELECT
 PALLET | SELECT PALLET (DBA)
 288 E SANTA ANA AVE
 BLOOMINGTON | Bloomington | RIALTO,
 CA 92316

Database(s) : [CALEPA SITES - CA, CIWQS - CA, ECHO,
 FRS, HAZMAT_SAN BERNARDINO
 COUNTY - CA, HAZNET - CA, HWG - CA,
 ICIS, INACTIVE PCS, NPDES - CA, PCS
 FACILITY, RCRA_NONGEN, RFR - CA]
(cont.)

Envirosite ID: 483644
 EPA ID: N/R

CALEPA SITES - CA (cont.)

Site ID : 144781
 EI ID : 10048003
 EI Description : Chemical Storage Facilities
 Latitude : 34.055931
 Longitude : -117.361360
 Agency Hyperlink : [Click here for hyperlink provided by the agency.](#)
 Last Date in Agency List : 2021-04-29

CIWQS - CA

Facility Name : Preferred Pallets Inc
 Facility Address : 288 E Santa Ana Ave, Bloomington, CA 92316
 County : San Bernardino

Place ID : S734741
 Agency Name : Preferred Pallets Inc
 Last Date in Agency List : 2021-06-15

ECHO

Facility Name : COUNTRYWIDE PALLET INC DBA SELECT PALLET
 Facility Address : 288 E SANTA ANA AVE, BLOOMINGTON, CA 92316
 County : SAN BERNARDINO

Last Inspection Date : N/R
 Registry ID : 110070486393
 FIPS Code : N/R
 EPA Region : 09
 Inspection Count : 0
 Last Inspection Days : N/R
 Informal Count : 0
 Last Informal Action Date : N/R
 Formal Action Count : 0
 Last Formal Action Date : N/R
 Total Penalties : 0
 Penalty Count : N/R
 Last Penalty Date : N/R
 Last Penalty Amount : N/R
 QTRS IN NC : 0
 Programs IN SNC : 0
 Current Compliance Status : No Violation Identified
 Three-Year Compliance Status :
 Collection Method : Zip Code Centroid
 Reference Point : N/R
 Accuracy Meters : 10000
 Derived Tribes : N/R

Map Id: 57
 Direction: NNE
 Distance: 0.950 mi., 5016 ft.
 Elevation: 960 ft.
 Relative: Higher

Site Name : PREFERRED PALLETS, INC |
 COUNTRYWIDE PALLET INC DBA SELECT
 PALLET | SELECT PALLET (DBA)
 288 E SANTA ANA AVE
 BLOOMINGTON | Bloomington | RIALTO,
 CA 92316

Database(s) : [CALEPA SITES - CA, CIWQS - CA, ECHO,
 FRS, HAZMAT_SAN BERNARDINO
 COUNTY - CA, HAZNET - CA, HWG - CA,
 ICIS, INACTIVE PCS, NPDES - CA, PCS
 FACILITY, RCRA_NONGEN, RFR - CA]
(cont.)

Envirosite ID: 483644
 EPA ID: N/R

ECHO (cont.)

Derived HUC :	N/R
Derived WBD :	N/R
Derived STCTY FIPS :	N/R
Derived Zip :	N/R
Derived CD113 :	N/R
Derived CB2010 :	N/R
MYRTK Universe :	NNN
NPDES IDs :	N/R
CWA Permit Types :	N/R
CWA Compliance Tracking :	N/R
CWA NAICS :	N/R
CWA SICS :	N/R
CWA Inspection Count :	N/R
CWA Last Inspection Days :	N/R
CWA Informal Count :	N/R
CWA Formal Action Count :	N/R
CWA Last Formal Action Date :	N/R
CWA Penalties :	N/R
CWA Last Penalty Date :	N/R
CWA Last Penalty Amount :	N/R
CWA Quarters IN NC :	N/R
CWA Current Compliance Status :	N/R
CWA Current SNC Flag :	N
CWA 13 Quarters Compliance Status :	N/R
CWA 13 Quarters Effluent Exceedances:	N/R
CWA Three-Year QNCR Codes :	N/R
DFR URL :	Click here for hyperlink provided by the agency.
Facility SIC :	N/R
Facility NAICS :	56299 - All Other Waste Management Services
Facility Last Inspection EPA Date :	N/R
Facility Last Inspection State Date :	N/R
Facility Last Formal Act EPA Date :	N/R
Facility Last Formal Act State Date :	N/R
Facility Last Informal Act EPA Date :	N/R
Facility Last Informal Act State Date:	N/R
Facility Federal Agency :	N/R
TRI Reporter :	N/R
Facility Imp Water Flag :	N/R
Current SNC Flag :	N
Indian County Flag :	N
Federal Flag :	N/R
US Mexico Border Flag :	N/R
Chesapeak Bay Flag :	N/R
AIR Flag :	N
NPDES Flag :	N
SDWIS Flag :	N
RCRA Flag :	Y
TRI Flag :	N

Map Id: 57
 Direction: NNE
 Distance: 0.950 mi., 5016 ft.
 Elevation: 960 ft.
 Relative: Higher

Site Name : PREFERRED PALLETS, INC |
 COUNTRYWIDE PALLET INC DBA SELECT
 PALLET | SELECT PALLET (DBA)
 288 E SANTA ANA AVE
 BLOOMINGTON | Bloomington | RIALTO,
 CA 92316

Database(s) : [CALEPA SITES - CA, CIWQS - CA, ECHO,
 FRS, HAZMAT_SAN BERNARDINO
 COUNTY - CA, HAZNET - CA, HWG - CA,
 ICIS, INACTIVE PCS, NPDES - CA, PCS
 FACILITY, RCRA_NONGEN, RFR - CA]
(cont.)

EnviroSite ID: 483644
 EPA ID: N/R

ECHO (cont.)

GHG Flag : N
 Major Flag : N/R
 Active Flag : Y
 NAA Flag : N
 Latitude : 34.058099
 Longitude : -117.39039
 Last Date in Agency List : 2021-04-16

Facility Name : PREFERRED PALLETS INC
 Facility Address : 288 E SANTA ANA AVE, BLOOMINGTON, CA 92316
 County : SAN BERNARDINO COUNTY

Last Inspection Date : N/R
 Registry ID : 110070090851
 FIPS Code : 06071
 EPA Region : 09
 Inspection Count : 0
 Last Inspection Days : N/R
 Informal Count : 0
 Last Informal Action Date : N/R
 Formal Action Count : 0
 Last Formal Action Date : N/R
 Total Penalties : 0
 Penalty Count : N/R
 Last Penalty Date : N/R
 Last Penalty Amount : N/R
 QTRS IN NC : 0
 Programs IN SNC : 0
 Current Compliance Status : No Violation Identified
 Three-Year Compliance Status :
 Collection Method : N/R
 Reference Point : N/R
 Accuracy Meters : N/R

Derived Tribes : San Manuel Band of Mission Indians, California - 10.1 mile(s), San
 Manuel Band of Mission Indians, California - 10.2 mile(s)

Derived HUC : 18070203
 Derived WBD : 180702030804
 Derived STCTY FIPS : 06071
 Derived Zip : 92316
 Derived CD113 : 35
 Derived CB2010 : 060710040042045
 MYRTK Universe : NNN
 NPDES IDs : CAZ362178
 CWA Permit Types : Minor

Map Id: 57
 Direction: NNE
 Distance: 0.950 mi., 5016 ft.
 Elevation: 960 ft.
 Relative: Higher

Site Name : PREFERRED PALLETS, INC |
 COUNTRYWIDE PALLET INC DBA SELECT
 PALLET | SELECT PALLET (DBA)
 288 E SANTA ANA AVE
 BLOOMINGTON | Bloomington | RIALTO,
 CA 92316

Database(s) : [CALEPA SITES - CA, CIWQS - CA, ECHO,
 FRS, HAZMAT_SAN BERNARDINO
 COUNTY - CA, HAZNET - CA, HWG - CA,
 ICIS, INACTIVE PCS, NPDES - CA, PCS
 FACILITY, RCRA_NONGEN, RFR - CA]
(cont.)

EnviroSite ID: 483644
 EPA ID: N/R

ECHO (cont.)

CWA Compliance Tracking :	On
CWA NAICS :	N/R
CWA SICs :	2448
CWA Inspection Count :	N/R
CWA Last Inspection Days :	N/R
CWA Informal Count :	N/R
CWA Formal Action Count :	N/R
CWA Last Formal Action Date :	N/R
CWA Penalties :	N/R
CWA Last Penalty Date :	N/R
CWA Last Penalty Amount :	N/R
CWA Quarters IN NC :	0
CWA Current Compliance Status :	No Violation Identified
CWA Current SNC Flag :	N
CWA 13 Quarters Compliance Status :	_____
CWA 13 Quarters Effluent Exceedances:	N/R
CWA Three-Year QNCR Codes :	N/R
DFR URL :	Click here for hyperlink provided by the agency.
Facility SIC :	2448
Facility NAICS :	N/R
Facility Last Inspection EPA Date :	N/R
Facility Last Inspection State Date :	N/R
Facility Last Formal Act EPA Date :	N/R
Facility Last Formal Act State Date :	N/R
Facility Last Informal Act EPA Date :	N/R
Facility Last Informal Act State Date:	N/R
Facility Federal Agency :	N/R
TRI Reporter :	N/R
Facility Imp Water Flag :	Y
Current SNC Flag :	N
Indian County Flag :	N
Federal Flag :	N/R
US Mexico Border Flag :	N
Chesapeake Bay Flag :	N/R
AIR Flag :	N
NPDES Flag :	Y
SDWIS Flag :	N
RCRA Flag :	N
TRI Flag :	N
GHG Flag :	N
Major Flag :	N/R
Active Flag :	Y
NAA Flag :	Y
Latitude :	34.05595
Longitude :	-117.36642
Last Date in Agency List :	2021-04-16

Map Id: 57
 Direction: NNE
 Distance: 0.950 mi., 5016 ft.
 Elevation: 960 ft.
 Relative: Higher

Site Name : PREFERRED PALLETS, INC |
 COUNTRYWIDE PALLET INC DBA SELECT
 PALLET | SELECT PALLET (DBA)
 288 E SANTA ANA AVE
 BLOOMINGTON | Bloomington | RIALTO,
 CA 92316

Database(s) : [CALEPA SITES - CA, CIWQS - CA, ECHO,
 FRS, HAZMAT_SAN BERNARDINO
 COUNTY - CA, HAZNET - CA, HWG - CA,
 ICIS, INACTIVE PCS, NPDES - CA, PCS
 FACILITY, RCRA_NONGEN, RFR - CA]
(cont.)

Envirosite ID: 483644
 EPA ID: N/R

FRS

Facility Name : COUNTRYWIDE PALLET INC DBA SELECT PALLET
 Facility Address : 288 E SANTA ANA AVE, BLOOMINGTON, CA 92316
 County : SAN BERNARDINO

Site Details

Registry ID : 110070486393
 FRS Facility URL : [Click here for hyperlink provided by the agency.](#)
 Last Date in Agency List : 2021-05-03

Source Description

Source Description :

RCRAInfo is EPA's comprehensive information system that supports the Resource Conservation and Recovery Act (RCRA) of 1976 and the Hazardous and Solid Waste Amendments (HSWA) of 1984 through the tracking of events and activities related to facilities that generate, transport, and treat, store, or dispose of hazardous waste. RCRAInfo allows RCRA program staff to track the notification, permit, compliance, and corrective action activities required under RCRA. RCRAInfo also supports generation of the National Hazardous Waste Biennial Report. All generators and treatment, storage, and disposal facilities who handle hazardous waste are required to report to the EPA Administrator at least once every two years to support creation of the Biennial Report.

FRS Environmental Interest

Source and System ID : RCRAINFO - CAL000435319

Facility Name : PREFERRED PALLETS INC
 Facility Address : 288 E SANTA ANA AVE, BLOOMINGTON, CA 92316
 County : SAN BERNARDINO COUNTY

Site Details

Registry ID : 110070090851
 FRS Facility URL : [Click here for hyperlink provided by the agency.](#)
 Last Date in Agency List : 2021-05-03

Source Description

Map Id: 57
 Direction: NNE
 Distance: 0.950 mi., 5016 ft.
 Elevation: 960 ft.
 Relative: Higher

EnviroSite ID: 483644
 EPA ID: N/R

Site Name : PREFERRED PALLETS, INC |
 COUNTRYWIDE PALLET INC DBA SELECT
 PALLET | SELECT PALLET (DBA)
 288 E SANTA ANA AVE
 BLOOMINGTON | Bloomington | RIALTO,
 CA 92316

Database(s) : [CALEPA SITES - CA, CIWQS - CA, ECHO,
 FRS, HAZMAT_SAN BERNARDINO
 COUNTY - CA, HAZNET - CA, HWG - CA,
 ICIS, INACTIVE PCS, NPDES - CA, PCS
 FACILITY, RCRA_NONGEN, RFR - CA]
(cont.)

FRS (cont.)

Source Description :

The NPDES module of the Compliance Information System (ICIS) tracks surface water permits issued under the Clean Water Act. Under NPDES, all facilities that discharge pollutants from any point source into waters of the United States are required to obtain a permit. The permit will likely contain limits on what can be discharged, impose monitoring and reporting requirements, and include other provisions to ensure that the discharge does not adversely affect water quality.

FRS Environmental Interest

Source and System ID : ICIS - CAZ362178

Facility Name : PREFERRED PALLETSNA INC
 Facility Address : 288 E SANTA ANA AVE, RIALTO, CA 92316
 County : SAN BERNARDINO COUNT

Site Details

Registry ID : 110066514043
 FRS Facility URL : [Click here for hyperlink provided by the agency.](#)
 Last Date in Agency List : 2021-05-03

Source Description

Source Description :

The California Environmental Protection Agency (CalEPA) has recently implemented a new data warehouse system (nSite). This data warehouse combines and merges facility and site information from five different systems managed within CalEPA. The five systems are: California Environmental Reporting System (CERS), EnviroStor, GeoTracker, California Integrated Water Quality System (CIWQS), and Toxic Release Inventory (TRI).

FRS Environmental Interest

Source and System ID : CA-ENVIROVIEW - 144781

HAZMAT_SAN BERNARDINO COUNTY - CA

Facility Name : PREFERRED PALLETS, INC
 Facility Address : 288 E Santa Ana AVE, Bloomington, CA 92316

Map Id: 57
 Direction: NNE
 Distance: 0.950 mi., 5016 ft.
 Elevation: 960 ft.
 Relative: Higher

Site Name : PREFERRED PALLETS, INC |
 COUNTRYWIDE PALLET INC DBA SELECT
 PALLET | SELECT PALLET (DBA)
 288 E SANTA ANA AVE
 BLOOMINGTON | Bloomington | RIALTO,
 CA 92316

Database(s) : [CALEPA SITES - CA, CIWQS - CA, ECHO,
 FRS, HAZMAT_SAN BERNARDINO
 COUNTY - CA, HAZNET - CA, HWG - CA,
 ICIS, INACTIVE PCS, NPDES - CA, PCS
 FACILITY, RCRA_NONGEN, RFR - CA]
(cont.)

EnviroSite ID: 483644
 EPA ID: N/R

HAZMAT_SAN BERNARDINO COUNTY - CA (cont.)

Expiration Date : 2020-11-30
 Facility ID : FA0008100
 Status : ACTIVE
 Permit ID : PT0014212
 PE : 4241
 Permit Description : HAZARDOUS MATERIALS 1-3 CHEMICALS SPECIAL
 Owner Information : LAURA GONZALES
 Mailing Contact Name : N/R
 Mailing Address 1 : 288 E. SANTA ANA, BLOOMINGTON, CA 92316
 Mailing Address 2 : N/R
 Last Date in Agency List : 2020-03-17

Expiration Date : 2020-11-30
 Facility ID : FA0008100
 Status : INACTIVE
 Permit ID : PT0017044
 PE : 4452
 Permit Description : CONDITIONALLY EXEMPT SM QTY GENERATOR
 Owner Information : LAURA GONZALES
 Mailing Contact Name : N/R
 Mailing Address 1 : 288 E. SANTA ANA, BLOOMINGTON, CA 92316
 Mailing Address 2 : N/R
 Last Date in Agency List : 2020-03-17

Facility Name : PREFERRED PALLETS, INC
 Facility Address : 288 E SANTA ANA AVE, BLOOMINGTON, CA 92316

Expiration Date : 2020-11-30
 Facility ID : FA0008100
 Status : INACTIVE
 Permit ID : PT0017044
 PE : 4452
 Permit Description : CONDITIONALLY EXEMPT SM QTY GENERATOR
 Owner Information : LAURA GONZALES
 Mailing Contact Name : N/R
 Mailing Address 1 : 288 E. SANTA ANA, BLOOMINGTON, CA 92316
 Mailing Address 2 : N/R
 Last Date in Agency List : 2021-06-19

Expiration Date : 2021-11-30
 Facility ID : FA0008100
 Status : ACTIVE
 Permit ID : PT0014212
 PE : 4241

Map Id: 57
 Direction: NNE
 Distance: 0.950 mi., 5016 ft.
 Elevation: 960 ft.
 Relative: Higher

EnviroSite ID: 483644
 EPA ID: N/R

Site Name : PREFERRED PALLETS, INC |
 COUNTRYWIDE PALLET INC DBA SELECT
 PALLET | SELECT PALLET (DBA)
 288 E SANTA ANA AVE
 BLOOMINGTON | Bloomington | RIALTO,
 CA 92316

Database(s) : [CALEPA SITES - CA, CIWQS - CA, ECHO,
 FRS, HAZMAT_SAN BERNARDINO
 COUNTY - CA, HAZNET - CA, HWG - CA,
 ICIS, INACTIVE PCS, NPDES - CA, PCS
 FACILITY, RCRA_NONGEN, RFR - CA]
(cont.)

HAZMAT_SAN BERNARDINO COUNTY - CA (cont.)

Permit Description : HAZARDOUS MATERIALS 1-3 CHEMICALS SPECIAL
 Owner Information : LAURA GONZALES
 Mailing Contact Name : N/R
 Mailing Address 1 : 288 E. SANTA ANA, BLOOMINGTON, CA 92316
 Mailing Address 2 : N/R
 Last Date in Agency List : 2021-06-19

Facility Name : SELECT PALLET (DBA)
 Facility Address : 288 E SANTA ANA AVE, BLOOMINGTON, CA 92316

Expiration Date : 2022-05-31
 Facility ID : FA0017851
 Status : ACTIVE
 Permit ID : PT0038566
 PE : 4242
 Permit Description : HAZARDOUS MATERIALS 1-3 CHEMICALS
 Owner Information : COUNTRYWIDE PALLET INC.
 Mailing Contact Name : N/R
 Mailing Address 1 : P O BOX 310127, FONTANA, CA 92331
 Mailing Address 2 : N/R
 Last Date in Agency List : 2021-06-19

Expiration Date : 2022-05-31
 Facility ID : FA0017851
 Status : ACTIVE
 Permit ID : PT0038567
 PE : 4452
 Permit Description : CONDITIONALLY EXEMPT SM QTY GENERATOR
 Owner Information : COUNTRYWIDE PALLET INC.
 Mailing Contact Name : N/R
 Mailing Address 1 : P O BOX 310127, FONTANA, CA 92331
 Mailing Address 2 : N/R
 Last Date in Agency List : 2021-06-19

HAZNET - CA

Facility Name : COUNTRYWIDE PALLET INC DBA SELECT PALLET
 Facility Address : 288 E SANTA ANA AVE, BLOOMINGTON, CA 92316
 County : SAN BERNARDINO

Site Details

Generator EPA ID : CAL000435319
 Active : Active

Map Id: 57
 Direction: NNE
 Distance: 0.950 mi., 5016 ft.
 Elevation: 960 ft.
 Relative: Higher

Envirosite ID: 483644
 EPA ID: N/R

Site Name : PREFERRED PALLETS, INC |
 COUNTRYWIDE PALLET INC DBA SELECT
 PALLET | SELECT PALLET (DBA)
 288 E SANTA ANA AVE
 BLOOMINGTON | Bloomington | RIALTO,
 CA 92316

Database(s) : [CALEPA SITES - CA, CIWQS - CA, ECHO,
 FRS, HAZMAT_SAN BERNARDINO
 COUNTY - CA, HAZNET - CA, HWG - CA,
 ICIS, INACTIVE PCS, NPDES - CA, PCS
 FACILITY, RCRA_NONGEN, RFR - CA]
(cont.)

HAZNET - CA (cont.)

Category :	STATE
Facility Types :	N/R
Type :	PERMANENT
Contact Name :	N/R
Contact Phone :	N/R
Facility Mailing Address :	P.O. BOX 310127, FONTANA, CA 92331
Latitude :	34.05712500
Longitude :	-117.36343800
Agency Hyperlink :	Click here for hyperlink provided by the agency.
Last Date in Agency List :	2021-07-08

Facility Name :	PREFERRED PALLETS INC
Facility Address :	288 E SANTA ANA AVE, BLOOMINGTON, CA 92316
County :	SAN BERNARDINO

Site Details

Generator EPA ID :	CAL000349482
Active :	Inactive
Category :	STATE
Facility Types :	N/R
Type :	PERMANENT
Contact Name :	N/R
Contact Phone :	N/R
Facility Mailing Address :	PO BOX 1652, RANCHO CUCAMONGA, CA 917291652
Latitude :	34.05712500
Longitude :	-117.36343800
Agency Hyperlink :	Click here for hyperlink provided by the agency.
Last Date in Agency List :	2021-07-08

Generator EPA ID :	CAL000416152
Active :	Inactive
Category :	STATE
Facility Types :	N/R
Type :	PERMANENT
Contact Name :	N/R
Contact Phone :	N/R
Facility Mailing Address :	PO BOX 1652, RANCHO CUCAMONGA, CA 91729
Latitude :	34.05712500
Longitude :	-117.36343800
Agency Hyperlink :	Click here for hyperlink provided by the agency.
Last Date in Agency List :	2021-07-08

Map Id: 57
 Direction: NNE
 Distance: 0.950 mi., 5016 ft.
 Elevation: 960 ft.
 Relative: Higher

EnviroSite ID: 483644
 EPA ID: N/R

Site Name : PREFERRED PALLETS, INC |
 COUNTRYWIDE PALLET INC DBA SELECT
 PALLET | SELECT PALLET (DBA)
 288 E SANTA ANA AVE
 BLOOMINGTON | Bloomington | RIALTO,
 CA 92316

Database(s) : [CALEPA SITES - CA, CIWQS - CA, ECHO,
 FRS, HAZMAT_SAN BERNARDINO
 COUNTY - CA, HAZNET - CA, HWG - CA,
 ICIS, INACTIVE PCS, NPDES - CA, PCS
 FACILITY, RCRA_NONGEN, RFR - CA]
(cont.)

HWG - CA

Facility Name : COUNTRYWIDE PALLET INC DBA SELECT PALLET
 Facility Address : 288 E SANTA ANA AVE, BLOOMINGTON, CA 92316
 County : SAN BERNARDINO

EPA ID : CAL000435319
 Status : Active
 Category : STATE
 Type : PERMANENT
 Facility Type : N/R
 Mailing Address : P.O. BOX 310127, FONTANA, CA 92331
 Owner Name : COUNTRYWIDE PALLET INC
 Owner Address : 288 E SANTA ANA AVE, BLOOMINGTON, CA 92316
 Operator Name : IBETH MORA
 Operator Address : 288 E SANTA ANA AVE, BLOOMINGTON, CA 92316
 Latitude : 34.057125
 Longitude : -117.363438

Facility Name : PREFERRED PALLETS INC
 Facility Address : 288 E SANTA ANA AVE, BLOOMINGTON, CA 92316
 County : SAN BERNARDINO

EPA ID : CAL000349482
 Status : Inactive
 Category : STATE
 Type : PERMANENT
 Facility Type : N/R
 Mailing Address : PO BOX 1652, RANCHO CUCAMONGA, CA 917291652
 Owner Name : PREFERRED PALLETS INC
 Owner Address : 2508 EUCLID CRES E, UPLAND, CA 917841135
 Operator Name : LAURA GONZALEZ
 Operator Address : 288 E SANTA ANA AVE, BLOOMINGTON, CA 923162918
 Latitude : 34.057125
 Longitude : -117.363438

EPA ID : CAL000416152
 Status : Inactive
 Category : STATE
 Type : PERMANENT
 Facility Type : N/R
 Mailing Address : PO BOX 1652, RANCHO CUCAMONGA, CA 91729
 Owner Name : LAURA GONZALES
 Owner Address : 288 E SANTA ANA AVE, BLOOMINGTON, CA 92316
 Operator Name : JACKIE MUNOZ
 Operator Address : 288 E SANTA ANA AVE, BLOOMINGTON, CA 92316

Map Id: 57
 Direction: NNE
 Distance: 0.950 mi., 5016 ft.
 Elevation: 960 ft.
 Relative: Higher

EnviroSite ID: 483644
 EPA ID: N/R

Site Name : PREFERRED PALLETS, INC |
 COUNTRYWIDE PALLET INC DBA SELECT
 PALLET | SELECT PALLET (DBA)
 288 E SANTA ANA AVE
 BLOOMINGTON | Bloomington | RIALTO,
 CA 92316

Database(s) : [CALEPA SITES - CA, CIWQS - CA, ECHO,
 FRS, HAZMAT_SAN BERNARDINO
 COUNTY - CA, HAZNET - CA, HWG - CA,
 ICIS, INACTIVE PCS, NPDES - CA, PCS
 FACILITY, RCRA_NONGEN, RFR - CA]
(cont.)

HWG - CA (cont.)

Latitude : 34.057125
 Longitude : -117.363438

ICIS

Facility Name : PREFERRED PALLETS INC
 Facility Address : 288 E SANTA ANA AVE, BLOOMINGTON, CA 92316

Site Details

NPDES ID : CAZ362178
 ICIS Facility Interest ID : 3600727948
 Facility UIN : 110070090851
 Facility Type Code : Privately Owned Facility
 Impaired Waters : 303(D) Listed
 Latitude : 34.05595
 Longitude : -117.36642
 Last Date in Agency List : 2021-05-17

Facility NAICS

NAICS Code : N/R
 NAICS Description : N/R

Facility SIC

SIC Code : 2448
 SIC Description : Wood Pallets And Skids

INACTIVE PCS

Issue Date : 2015-07-01
 Original Issue Date : 2015-07-01
 Effective Date : 2015-07-01
 Expiration Date : 2020-06-30
 Retirement Date : N/R
 Termination Date : N/R
 Issuing Agency : CA Waterboards
 Agency Type : State
 Activity ID : 3601107317
 External Permit Number : CAZ362178
 Facility Type Indicator : NON-POTW
 Permit Type : General Permit Covered Facility-NPDES)
 Major Minor Status : N
 Permit Status : Expired

Map Id: 57
 Direction: NNE
 Distance: 0.950 mi., 5016 ft.
 Elevation: 960 ft.
 Relative: Higher

Site Name : PREFERRED PALLETS, INC |
 COUNTRYWIDE PALLET INC DBA SELECT
 PALLET | SELECT PALLET (DBA)
 288 E SANTA ANA AVE
 BLOOMINGTON | Bloomington | RIALTO,
 CA 92316

Database(s) : [CALEPA SITES - CA, CIWQS - CA, ECHO,
 FRS, HAZMAT_SAN BERNARDINO
 COUNTY - CA, HAZNET - CA, HWG - CA,
 ICIS, INACTIVE PCS, NPDES - CA, PCS
 FACILITY, RCRA_NONGEN, RFR - CA]
(cont.)

Envirosite ID: 483644
 EPA ID: N/R

INACTIVE PCS (cont.)

Total Design Flow Number : N/R
 Actual Average Flow Number : N/R
 State Water Body : N/R
 State Water Body Name : N/R
 Permit Name : Preferred Pallets Inc
 Permit Comp Status : Y
 RNC Tracking : Y
 Master External Permit Number : CAS000001
 TMDL Interface : N/R
 EDMR Authorization : N
 Pretreatment Indicator : N/R
 Last Date in Agency List : 2021-06-11

NPDES - CA

Facility Name : Preferred Pallets Inc
 Facility Address : 288 E Santa Ana Ave, Bloomington, 92316
 County : San Bernardino

Effective Date : 2009-03-25
 Adoption Date : N/R
 Expiration Date : N/R
 Termination Date : N/R
 Order Number : 97-03-DWQ
 NPDES Number : CAS000001
 WDID : 8 36I022085
 RM Status : Active
 Reg Meas ID : 362178
 Reg Meas Type : Enrollee
 Program : Industrial
 Facility Place ID : N/R
 Region Code : 8
 Discharger ID : 0
 Discharger : Preferred Pallets Inc
 Discharger Address : 288 E Santa Ana Avenue, Bloomington, California 92316
 Last Date in Agency List : 2021-07-05

PCS FACILITY

Issue Date : 2015-07-01
 Original Issue Date : 2015-07-01
 Effective Date : 2015-07-01
 Expiration Date : 2020-06-30
 Retirement Date : N/R
 Termination Date : N/R
 Issuing Agency : CA Waterboards
 Agency Type : State

Map Id: 57
 Direction: NNE
 Distance: 0.950 mi., 5016 ft.
 Elevation: 960 ft.
 Relative: Higher

Envirosite ID: 483644
 EPA ID: N/R

Site Name : PREFERRED PALLETS, INC |
 COUNTRYWIDE PALLET INC DBA SELECT
 PALLET | SELECT PALLET (DBA)
 288 E SANTA ANA AVE
 BLOOMINGTON | Bloomington | RIALTO,
 CA 92316

Database(s) : [CALEPA SITES - CA, CIWQS - CA, ECHO,
 FRS, HAZMAT_SAN BERNARDINO
 COUNTY - CA, HAZNET - CA, HWG - CA,
 ICIS, INACTIVE PCS, NPDES - CA, PCS
 FACILITY, RCRA_NONGEN, RFR - CA]
(cont.)

PCS FACILITY (cont.)

Activity ID :	3601107317
External Permit Number :	CAZ362178
Facility Type Indicator :	NON-POTW
Permit Type :	General Permit Covered Facility-NPDES)
Major Minor Status :	N
Permit Status :	Effective
Total Design Flow Number :	N/R
Actual Average Flow Number :	N/R
State Water Body :	N/R
State Water Body Name :	N/R
Permit Name :	Preferred Pallets Inc
Permit Comp Status :	Y
RNC Tracking :	Y
Master External Permit Number :	CAS000001
TMDL Interface :	N/R
EDMR Authorization :	N
Pretreatment Indicator :	N/R
Last Date in Agency List :	2020-02-11

RCRA_NONGEN

Facility Name :	COUNTRYWIDE PALLET INC DBA SELECT PALLET
Facility Address :	288 E SANTA ANA AVE, BLOOMINGTON, CA 92316
County :	SAN BERNARDINO
Date Form Received by Agency :	2018-04-26
EPA ID :	CAL000435319
Mailing Address :	P.O. BOX 310127, FONTANA, CA 92331
Contact :	IBETH MORA
Contact Address :	288 E SANTA ANA AVE, BLOOMINGTON, CA 92316
Contact Country :	N/R
Contact Telephone :	909-421-2686
Contact Email :	SELECTPALLET@ATT.NET
EPA Region :	09
Land Type :	Not Reported
Source Type :	Implementer
Classification :	Not a generator, verified
Description :	Not a generator, verified
Last Date in Agency List :	2021-04-26

Owner/Operator Summary

Owner/Operator Name :	COUNTRYWIDE PALLET INC
Owner/Operator Address :	288 E SANTA ANA AVE, BLOOMINGTON, CA 92316
Owner/Operator Country :	N/R
Owner/Operator Telephone :	909-421-2686

Map Id: 57
 Direction: NNE
 Distance: 0.950 mi., 5016 ft.
 Elevation: 960 ft.
 Relative: Higher

Envirosite ID: 483644
 EPA ID: N/R

Site Name : PREFERRED PALLETS, INC |
 COUNTRYWIDE PALLET INC DBA SELECT
 PALLET | SELECT PALLET (DBA)
 288 E SANTA ANA AVE
 BLOOMINGTON | Bloomington | RIALTO,
 CA 92316

Database(s) : [CALEPA SITES - CA, CIWQS - CA, ECHO,
 FRS, HAZMAT_SAN BERNARDINO
 COUNTY - CA, HAZNET - CA, HWG - CA,
 ICIS, INACTIVE PCS, NPDES - CA, PCS
 FACILITY, RCRA_NONGEN, RFR - CA]
(cont.)

RCRA_NONGEN (cont.)

Owner/Operator Email : N/R
 Owner/Operator Fax : N/R
 Legal Status : Other land type
 Owner/Operator Type : Owner
 Owner/Operator Start Date : N/R
 Owner/Operator End Date : N/R

Owner/Operator Name : IBETH MORA
 Owner/Operator Address : 288 E SANTA ANA AVE, BLOOMINGTON, CA 92316
 Owner/Operator Country : N/R
 Owner/Operator Telephone : 909-421-2686
 Owner/Operator Email : N/R
 Owner/Operator Fax : N/R
 Legal Status : Other land type
 Owner/Operator Type : Operator
 Owner/Operator Start Date : N/R
 Owner/Operator End Date : N/R

Handler Activities Summary

U.S. Importer of Hazardous Waste : N
 Mixed Waste (Haz. and Radioactive) : N
 Recycler of Hazardous Waste : N
 Transporter of Hazardous Waste : N
 Treater, Storer or Disposer of HW : N
 Underground Injection Activity : N
 On-site Burner Exemption : N
 Furnace Exemption : N
 Used Oil Fuel Burner : N
 Used Oil Processor : N
 Used Oil Refiner : N
 Used Oil Fuel Marketer to Burner : N
 Used Oil Specification Marketer : N
 Used Oil Transfer Facility : N
 Used Oil Transporter : N

Notices of Violations Summary

Regulation Violated : N

RFR - CA

Facility Name : Preferred Pallets Inc
 Facility Address : 288 E Santa Ana Ave, Bloomington, CA 92316
 County : San Bernardino

Map Id: 57
 Direction: NNE
 Distance: 0.950 mi., 5016 ft.
 Elevation: 960 ft.
 Relative: Higher

Site Name : PREFERRED PALLETS, INC |
 COUNTRYWIDE PALLET INC DBA SELECT
 PALLET | SELECT PALLET (DBA)
 288 E SANTA ANA AVE
 BLOOMINGTON | Bloomington | RIALTO,
 CA 92316

Database(s) : [CALEPA SITES - CA, CIWQS - CA, ECHO,
 FRS, HAZMAT_SAN BERNARDINO
 COUNTY - CA, HAZNET - CA, HWG - CA,
 ICIS, INACTIVE PCS, NPDES - CA, PCS
 FACILITY, RCRA_NONGEN, RFR - CA]
(cont.)

EnviroSite ID: 483644
 EPA ID: N/R

RFR - CA (cont.)

Effective Date :	2009-03-25
Adoption Date :	N/R
Termination Date :	N/R
Expiration/Review Date :	N/R
NPDES Number :	CAS000001
Order Number :	2014-0057-DWQ
WDID :	8 36I022085
SIC/NAICS :	2448
Program :	INDSTW
Regulatory Measure Status :	Active
Regulatory Measure Type :	Storm water industrial
Place/Project Type :	Industrial - Wood Pallets and Skids
Region :	8
Design Flow :	N/R
Major/Minor :	N/R
Complexity :	N/R
TTWQ :	N/R
Number of Enforcement Actions within Five Years:	N/R
Number of Violations within Five Years:	N/R
Agency :	Preferred Pallets Inc
Agency Address :	288 E Santa Ana Avenue, Bloomington, CA 92316
Latitude :	34.05595
Longitude :	-117.36642
Last Date in Agency List :	2021-03-30

Map Id: L58
 Direction: NNE
 Distance: 0.982 mi., 5187 ft.
 Elevation: 954 ft.
 Relative: Higher

EnviroSite ID: 237916
 EPA ID: N/R

Site Name : RIALTO MUNICIPAL WWTP | RIALTO WATER RECLAMATION FACILITY | RIALTO WASTEWATER TREATMENT PLANT
 501 E SANTA ANA AVE | 501 E SANTA ANA AVE RIALTO STP | 501 EAST SANTA ANA AVE.
 BLOOMINGTON | RIALTO | Bloomington, CA

Database(s) : [AFS, AST - CA, BRS, CALEPA SITES - CA, CHMIRS - CA, CIWQS - CA, CIWQS 2 - CA, DOCKET, DRYCLEANERS_SOUTH COAST - CA, ECHO, FID UST - CA, FRS, HAZMAT_SAN BERNARDINO COUNTY - CA, HAZNET - CA, HIST CHMIRS - CA, HIST HAZNET - CA, HIST SWF/LF - CA, HMIRS (DOT), HWG - CA, ICIS, INACTIVE PCS, NPDES - CA, PCS ENF, PCS FACILITY, RCRA_VSQG, RFR - CA, RMP, SWF/LF - CA, UST - CA]

AFS

Facility Name : RIALTO RENEWABLE ENERGY CENTER LLC
 Facility Address : 501 E SANTA ANA AVE, RIALTO, CA 92376
 County : San Bernardino

Facility Summary

Program System ID : CASCA00006071DA004
 Facility Registry ID : 110043703711
 EPA Region : EPA Region 9 - AZ, CA, HI, NV, AS, GU
 SIC : 4911 - ELECTRIC SERVICES
 NAICS : 999999
 Facility Type : Privately Owned Facility
 Air Pollutant Class : Minor Emissions
 Air Operating Status : Permanently Closed
 Current High Priority Violation (HPV): No Violation Identified
 Local Control Region Name : South Coast Air Quality Management District (Grantee)
 Last Date in Agency List : 2021-06-14

Air Pollutant Details

Program System ID : CASCA00006071DA004
 Pollutant : FACIL
 Substance Registry Services ID (SRS): N/R
 Chemical Abstract Service Number : N/R
 Air Pollutant Class : Minor Emissions

Program System ID : CASCA00006071DA004
 Pollutant : ADMIN
 Substance Registry Services ID (SRS): N/R
 Chemical Abstract Service Number : N/R
 Air Pollutant Class : Minor Emissions

Air Violation History Details

HPV Day Zero Date : N/R
 HPV Resolved Date : N/R

Map Id: L58
 Direction: NNE
 Distance: 0.982 mi., 5187 ft.
 Elevation: 954 ft.
 Relative: Higher

Envirosite ID: 237916
 EPA ID: N/R

Site Name : RIALTO MUNICIPAL WWTP | RIALTO WATER RECLAMATION FACILITY | RIALTO WASTEWATER TREATMENT PLANT
 501 E SANTA ANA AVE | 501 E SANTA ANA AVE RIALTO STP | 501 EAST SANTA ANA AVE.
 BLOOMINGTON | RIALTO | Bloomington, CA

Database(s) : [AFS, AST - CA, BRS, CALEPA SITES - CA, CHMIRS - CA, CIWQS - CA, CIWQS 2 - CA, DOCKET, DRYCLEANERS_SOUTH COAST - CA, ECHO, FID UST - CA, FRS, HAZMAT_SAN BERNARDINO COUNTY - CA, HAZNET - CA, HIST CHMIRS - CA, HIST HAZNET - CA, HIST SWF/LF - CA, HMIRS (DOT), HWG - CA, ICIS, INACTIVE PCS, NPDES - CA, PCS ENF, PCS FACILITY, RCRA_VSQG, RFR - CA, RMP, SWF/LF - CA, UST - CA] **(cont.)**

AFS **(cont.)**

Program System ID :	CASCA00006071DA004
Activity ID :	N/R
Agency Type :	N/R
State Code :	N/R
Air Local Control Region Code (LCON):	N/R
Comp Determination UID :	N/R
Enforcement Response Policy :	N/R
Program :	N/R
Pollutant :	N/R
Earliest Determination Date of Federally Reportable Violation (FRV):	N/R

AST - CA

Facility Name :	RIALTO WATER RECLAMATION FACILITY
Facility Address :	501 E SANTA ANA AVE, BLOOMINGTON, CA 92316
County :	N/R

Site ID :	61465
Facility Identifier :	N/R
EPA Identifier :	N/R
Facility Explorer ID :	N/R
Dun and Bradsheet Number :	N/R

Regulatory Programs :	Hazardous Waste Generator, Underground Storage Tank, Chemical Storage Facilities, Aboveground Petroleum Storage
-----------------------	---

SIC :	4952 Sewerage systems
NAICS :	221320 Sewage Treatment Facilities
Latitude :	34.055761
Longitude :	-117.361160
Hyperlink :	Click here for hyperlink provided by the agency.
Last Date in Agency List :	04/23/2020

Violations

Map Id: L58
 Direction: NNE
 Distance: 0.982 mi., 5187 ft.
 Elevation: 954 ft.
 Relative: Higher

EnviroSite ID: 237916
 EPA ID: N/R

Site Name : RIALTO MUNICIPAL WWTP | RIALTO WATER RECLAMATION FACILITY | RIALTO WASTEWATER TREATMENT PLANT
 501 E SANTA ANA AVE | 501 E SANTA ANA AVE RIALTO STP | 501 EAST SANTA ANA AVE.
 BLOOMINGTON | RIALTO | Bloomington, CA

Database(s) : [AFS, AST - CA, BRS, CALEPA SITES - CA, CHMIRS - CA, CIWQS - CA, CIWQS 2 - CA, DOCKET, DRYCLEANERS_SOUTH COAST - CA, ECHO, FID UST - CA, FRS, HAZMAT_SAN BERNARDINO COUNTY - CA, HAZNET - CA, HIST CHMIRS - CA, HIST HAZNET - CA, HIST SWF/LF - CA, HMIRS (DOT), HWG - CA, ICIS, INACTIVE PCS, NPDES - CA, PCS ENF, PCS FACILITY, RCRA_VSQG, RFR - CA, RMP, SWF/LF - CA, UST - CA] **(cont.)**

AST - CA **(cont.)**

Details for this site have been truncated due to the large number of available details for this site within this dataset. For the complete details for this site, contact your EnviroSite account representative for a complimentary site report containing all of the details available.

Violation Date :	01/06/2020
Citation :	23 CCR 16 2715(a)(2) - California Code of Regulations, Title 23, Chapter 16, Section(s) 2715(a)(2)
Description :	Failure to submit the Underground Storage Tank Statement of Understanding and Compliance Form.
Notes :	Returned to compliance on 02/24/2020. OBSERVATION: The Owner Statement of Understanding and Compliance has not yet been submitted to CERS. CORRECTIVE ACTION: Complete the form and submit to CERS within thirty (30) days.
Division : Program : Source :	San Bernardino County Fire Department UST CERS
Violation Date :	01/06/2020
Citation :	HSC 6.7 25284, 25286 - California Health and Safety Code, Chapter 6.7, Section(s) 25284, 25286
Description :	Failure to submit a complete and accurate application for a permit to operate a UST, or for renewal of the permit.
Notes :	Returned to compliance on 02/24/2020. OBSERVATION: The following information requires update in CERS for the UST Information: - Overfill Protection: De Select Ball Floats - Striker Plates: Change to YES CORRECTIVE ACTION: Complete the changes for Ball Floats and Striker Plates within thirty (30) days.

Map Id: L58
 Direction: NNE
 Distance: 0.982 mi., 5187 ft.
 Elevation: 954 ft.
 Relative: Higher

Envirosite ID: 237916
 EPA ID: N/R

Site Name : RIALTO MUNICIPAL WWTP | RIALTO WATER RECLAMATION FACILITY | RIALTO WASTEWATER TREATMENT PLANT
 501 E SANTA ANA AVE | 501 E SANTA ANA AVE RIALTO STP | 501 EAST SANTA ANA AVE.
 BLOOMINGTON | RIALTO | Bloomington, CA

Database(s) : [AFS, AST - CA, BRS, CALEPA SITES - CA, CHMIRS - CA, CIWQS - CA, CIWQS 2 - CA, DOCKET, DRYCLEANERS_SOUTH COAST - CA, ECHO, FID UST - CA, FRS, HAZMAT_SAN BERNARDINO COUNTY - CA, HAZNET - CA, HIST CHMIRS - CA, HIST HAZNET - CA, HIST SWF/LF - CA, HMIRS (DOT), HWG - CA, ICIS, INACTIVE PCS, NPDES - CA, PCS ENF, PCS FACILITY, RCRA_VSQG, RFR - CA, RMP, SWF/LF - CA, UST - CA] **(cont.)**

AST - CA **(cont.)**

Division : Program : Source :	San Bernardino County Fire Department UST CERS
Violation Date :	01/02/2019
Citation :	22 CCR 12 66262.40(a) - California Code of Regulations, Title 22, Chapter 12, Section(s) 66262.40(a)
Description :	Failure to keep a copy of each properly signed manifest for at least three years from the date the waste was accepted by the initial transporter. The manifest signed at the time the waste was accepted for transport shall be kept until receiving a signed copy from the designated facility which received the waste.
Notes :	Returned to compliance on 01/06/2020. OBSERVATION: At the time of inspection, hazardous waste manifest records were not available for review. CORRECTIVE ACTION: Provide and maintain hazardous waste manifest records available for review.
Division : Program : Source :	San Bernardino County Fire Department HW CERS
Violation Date :	01/02/2019
Citation :	HSC 6.7 25284, 25286 - California Health and Safety Code, Chapter 6.7, Section(s) 25284, 25286
Description :	Failure to submit a complete and accurate application for a permit to operate a UST, or for renewal of the permit.

Map Id: L58
 Direction: NNE
 Distance: 0.982 mi., 5187 ft.
 Elevation: 954 ft.
 Relative: Higher

Envirosite ID: 237916
 EPA ID: N/R

Site Name : RIALTO MUNICIPAL WWTP | RIALTO WATER RECLAMATION FACILITY | RIALTO WASTEWATER TREATMENT PLANT
 501 E SANTA ANA AVE | 501 E SANTA ANA AVE RIALTO STP | 501 EAST SANTA ANA AVE.
 BLOOMINGTON | RIALTO | Bloomington, CA

Database(s) : [AFS, AST - CA, BRS, CALEPA SITES - CA, CHMIRS - CA, CIWQS - CA, CIWQS 2 - CA, DOCKET, DRYCLEANERS_SOUTH COAST - CA, ECHO, FID UST - CA, FRS, HAZMAT_SAN BERNARDINO COUNTY - CA, HAZNET - CA, HIST CHMIRS - CA, HIST HAZNET - CA, HIST SWF/LF - CA, HMIRS (DOT), HWG - CA, ICIS, INACTIVE PCS, NPDES - CA, PCS ENF, PCS FACILITY, RCRA_VSQG, RFR - CA, RMP, SWF/LF - CA, UST - CA] **(cont.)**

AST - CA **(cont.)**

Notes :

Returned to compliance on 02/18/2019. OBSERVATION: CERS was reviewed during the annual monitoring certification inspection. Please see Corrective Action List for corrections/updates that need to be made on CERS. CORRECTIVE ACTION: 1) On CERS, under the UST tank information page, for the South tank, provide correct tank manufacturer spelling: Xerxes. 2) On CERS, under the UST tank information page, under the Overfill Protection section, say No to Audio/Visual Alarms. 3) Provide an updated copy of the UST Designated Operator and Understanding of and Compliance with UST requirements form. The ICC information for the Designated Operators is not current. 4) Review/Verify and re-submit the Hazardous Material Inventory and Emergency Response and Contingency Plans on CERS. All sections of the CERS application must be submitted on a yearly basis. 5) Provide a current copy of the Certificate of Financial Responsibility. The CFR was dated 12/13/2016 on CERS.

Division : San Bernardino County Fire Department
 Program : UST
 Source : CERS

Violation Date : 01/08/2018

Citation : 23 CCR 16 2712 - California Code of Regulations, Title 23, Chapter 16, Section(s) 2712

Description : Failure to comply with any of the applicable requirements of the permit issued for the operation of the UST system.

Notes : Returned to compliance on 01/08/2018. OBSERVATION: ANNULAR AND STP SUMP SENSORS WERE NOT OPERATING CORRECTLY. SENSORS WERE REPLACED LIKE FOR LIKE AND TESTED. SENSORS WERE FUNCTIONING AND OPERATING AS PERMITTED. CORRECTED. COMPLIANCE REQUIREMENT: ENSURE ALL MONITORING EQUIPMENT ARE IN GOOD CONDITION AND OPERATING AS PERMITTED. CORRECTED.

Division : San Bernardino County Fire Department
 Program : UST
 Source : CERS

Map Id: L58
 Direction: NNE
 Distance: 0.982 mi., 5187 ft.
 Elevation: 954 ft.
 Relative: Higher

Envirosite ID: 237916
 EPA ID: N/R

Site Name : RIALTO MUNICIPAL WWTP | RIALTO WATER RECLAMATION FACILITY | RIALTO WASTEWATER TREATMENT PLANT
 501 E SANTA ANA AVE | 501 E SANTA ANA AVE RIALTO STP | 501 EAST SANTA ANA AVE.
 BLOOMINGTON | RIALTO | Bloomington, CA

Database(s) : [AFS, AST - CA, BRS, CALEPA SITES - CA, CHMIRS - CA, CIWQS - CA, CIWQS 2 - CA, DOCKET, DRYCLEANERS_SOUTH COAST - CA, ECHO, FID UST - CA, FRS, HAZMAT_SAN BERNARDINO COUNTY - CA, HAZNET - CA, HIST CHMIRS - CA, HIST HAZNET - CA, HIST SWF/LF - CA, HMIRS (DOT), HWG - CA, ICIS, INACTIVE PCS, NPDES - CA, PCS ENF, PCS FACILITY, RCRA_VSQG, RFR - CA, RMP, SWF/LF - CA, UST - CA] **(cont.)**

AST - CA **(cont.)**

Enforcements

Enforcement Action Date : 09/26/2016
 Type : Notice of Violation (Unified Program)
 Description : Notice of Violation Issued by the Inspector at the Time of Inspection
 Notes : N/R
 Division : San Bernardino County Fire Department
 Program : HMRRP
 Source : CERS

Enforcement Action Date : 01/05/2016
 Type : Notice of Violation (Unified Program)
 Description : Notice of Violation Issued by the Inspector at the Time of Inspection
 Notes : N/R
 Division : San Bernardino County Fire Department
 Program : UST
 Source : CERS

Enforcement Action Date : 01/05/2015
 Type : Notice of Violation (Unified Program)
 Description : Notice of Violation Issued by the Inspector at the Time of Inspection
 Notes : N/R
 Division : San Bernardino County Fire Department
 Program : UST
 Source : CERS

Enforcement Action Date : 01/03/2014
 Type : Notice of Violation (Unified Program)
 Description : Notice of Violation Issued by the Inspector at the Time of Inspection
 Notes : N/R
 Division : San Bernardino County Fire Department
 Program : UST
 Source : CERS

Map Id: L58
 Direction: NNE
 Distance: 0.982 mi., 5187 ft.
 Elevation: 954 ft.
 Relative: Higher

Envirosite ID: 237916
 EPA ID: N/R

Site Name : RIALTO MUNICIPAL WWTP | RIALTO WATER RECLAMATION FACILITY | RIALTO WASTEWATER TREATMENT PLANT
 501 E SANTA ANA AVE | 501 E SANTA ANA AVE RIALTO STP | 501 EAST SANTA ANA AVE.
 BLOOMINGTON | RIALTO | Bloomington, CA

Database(s) : [AFS, AST - CA, BRS, CALEPA SITES - CA, CHMIRS - CA, CIWQS - CA, CIWQS 2 - CA, DOCKET, DRYCLEANERS_SOUTH COAST - CA, ECHO, FID UST - CA, FRS, HAZMAT_SAN BERNARDINO COUNTY - CA, HAZNET - CA, HIST CHMIRS - CA, HIST HAZNET - CA, HIST SWF/LF - CA, HMIRS (DOT), HWG - CA, ICIS, INACTIVE PCS, NPDES - CA, PCS ENF, PCS FACILITY, RCRA_VSQG, RFR - CA, RMP, SWF/LF - CA, UST - CA] **(cont.)**

AST - CA **(cont.)**

Chemicals

Chemical Name :	N/R
CAS Number :	N/R
Hazard Type(s) :	N/R
Max Daily Amount / Unit :	N/R
Average Daily Amount / Unit :	N/R
Days Onsite :	N/R
Physical State(s) :	N/R

BRS

Facility Name :	RIALTO WATER SERVICES - CITY OF RIALTO WATER RECLAMATION FACILITY
Facility Address :	501 E SANTA ANA AVE, BLOOMINGTON, CA 92316
County :	SAN BERNARDINO

Site Details

Date Form Received by Agency :	2016-12-27
EPA ID :	CAL000067171
Mailing Address :	501 E SANTA ANA AVE, BLOOMINGTON, CA 92316
Contact :	CLARENCE C MANSELL JR
Contact Address :	501 E SANTA ANA AVE, BLOOMINGTON, CA 92316
Contact Country :	US
Contact Telephone :	909-877-2752
Contact Email :	CLARENCE.MANSELL@VEOLIA.COM
EPA Region :	09
Land Type :	Municipal
Source Type :	Annual/Biennial Report updated with Notification
Classification :	Very Small Quantity Generator

Map Id: L58
 Direction: NNE
 Distance: 0.982 mi., 5187 ft.
 Elevation: 954 ft.
 Relative: Higher

Envirosite ID: 237916
 EPA ID: N/R

Site Name : RIALTO MUNICIPAL WWTP | RIALTO WATER RECLAMATION FACILITY | RIALTO WASTEWATER TREATMENT PLANT
 501 E SANTA ANA AVE | 501 E SANTA ANA AVE RIALTO STP | 501 EAST SANTA ANA AVE.
 BLOOMINGTON | RIALTO | Bloomington, CA

Database(s) : [AFS, AST - CA, BRS, CALEPA SITES - CA, CHMIRS - CA, CIWQS - CA, CIWQS 2 - CA, DOCKET, DRYCLEANERS_SOUTH COAST - CA, ECHO, FID UST - CA, FRS, HAZMAT_SAN BERNARDINO COUNTY - CA, HAZNET - CA, HIST CHMIRS - CA, HIST HAZNET - CA, HIST SWF/LF - CA, HMIRS (DOT), HWG - CA, ICIS, INACTIVE PCS, NPDES - CA, PCS ENF, PCS FACILITY, RCRA_VSQG, RFR - CA, RMP, SWF/LF - CA, UST - CA] **(cont.)**

BRS (cont.)

Description :

Handlers that generate 100 kilograms or less of hazardous waste per calendar month, and accumulate 1000 kg or less of hazardous waste at any time; or generate one kilogram or less of acutely hazardous waste per calendar month, and accumulate at any time: 1 kg or less of acutely hazardous waste; or 100 kg or less of any residue or contaminated soil, waste or other debris resulting from the cleanup of a spill, into or on any land or water, of acutely hazardous waste; or generate 100 kg or less of any residue or contaminated soil, waste or other debris resulting from the cleanup of a spill, into or on any land or water, of acutely hazardous waste during any calendar month, and accumulate at any time: 1 kg or less of acutely hazardous waste; or 100 kg or less of any residue or contaminated soil, waste or other debris resulting from the cleanup of a spill, into or on any land or water, of acutely hazardous waste.

Last Date in Agency List : 2021-04-26

Owner/Operator Summary

Owner/Operator Name : CITY OF RIALTO
 Owner/Operator Address : 150 S PALM ST, RIALTO, CA 92376
 Owner/Operator Country : US
 Owner/Operator Telephone : 909-820-2525
 Owner/Operator Email : N/R
 Owner/Operator Fax : N/R
 Legal Status : Municipal
 Owner/Operator Type : Owner
 Owner/Operator Start Date : 1956-05-18
 Owner/Operator End Date : N/R

Owner/Operator Name : VEOLIA WATER WEST OPERATING SERVICES INC
 Owner/Operator Address : N/R
 Owner/Operator Country : N/R
 Owner/Operator Telephone : N/R
 Owner/Operator Email : N/R
 Owner/Operator Fax : N/R
 Legal Status : Private
 Owner/Operator Type : Operator
 Owner/Operator Start Date : 2003-05-01
 Owner/Operator End Date : N/R

Map Id: L58
 Direction: NNE
 Distance: 0.982 mi., 5187 ft.
 Elevation: 954 ft.
 Relative: Higher

EnviroSite ID: 237916
 EPA ID: N/R

Site Name : RIALTO MUNICIPAL WWTP | RIALTO WATER RECLAMATION FACILITY | RIALTO WASTEWATER TREATMENT PLANT
 501 E SANTA ANA AVE | 501 E SANTA ANA AVE RIALTO STP | 501 EAST SANTA ANA AVE.
 BLOOMINGTON | RIALTO | Bloomington, CA

Database(s) : [AFS, AST - CA, BRS, CALEPA SITES - CA, CHMIRS - CA, CIWQS - CA, CIWQS 2 - CA, DOCKET, DRYCLEANERS_SOUTH COAST - CA, ECHO, FID UST - CA, FRS, HAZMAT_SAN BERNARDINO COUNTY - CA, HAZNET - CA, HIST CHMIRS - CA, HIST HAZNET - CA, HIST SWF/LF - CA, HMIRS (DOT), HWG - CA, ICIS, INACTIVE PCS, NPDES - CA, PCS ENF, PCS FACILITY, RCRA_VSQG, RFR - CA, RMP, SWF/LF - CA, UST - CA] **(cont.)**

BRS **(cont.)**

Waste Activity Monitoring

Details for this site have been truncated due to the large number of available details for this site within this dataset. For the complete details for this site, contact your EnviroSite account representative for a complimentary site report containing all of the details available.

Report Cycle :	2015
Hazardous Waste Page Number :	1
Hazardous Waste Sub-Page Number :	1
BR Form :	GM
Waste Description :	WASTE TOXIC LIQUID, CORROSIVE INORGANIC
Primary NAICS :	22132 - Sewage Treatment Facilities
Source Code :	G11 - Discarding off-specification, out-of-date, and/or unused chemicals or products
Form Code :	W004 - Lab packs from any source containing acute hazardous waste
Management Method :	H141 - The site receiving this waste stored/bulked and transferred the waste with no treatment or recovery (H010-H129), fuel blending (H061), or disposal (H131-H135) at that receiving site.
Generation Tons :	0.195
Managed Tons :	0
Shipped Tons :	0.195
Received Tons :	0
Receiver ID :	CAD008302903
Receiver State :	CA
Shipper ID :	CAL000067171
Shipper State :	CA
Waste Minimization :	X - No waste minimization efforts were implemented for this waste
Waste Code List :	D002, D003
Waste Code Group :	ICR - D001-D003 combinations only
Waste Generation Type :	N/R

Report Cycle :	2015
Hazardous Waste Page Number :	2
Hazardous Waste Sub-Page Number :	1
BR Form :	GM

Map Id: L58
 Direction: NNE
 Distance: 0.982 mi., 5187 ft.
 Elevation: 954 ft.
 Relative: Higher

Envirosite ID: 237916
 EPA ID: N/R

Site Name : RIALTO MUNICIPAL WWTP | RIALTO WATER RECLAMATION FACILITY | RIALTO WASTEWATER TREATMENT PLANT
 501 E SANTA ANA AVE | 501 E SANTA ANA AVE RIALTO STP | 501 EAST SANTA ANA AVE.
 BLOOMINGTON | RIALTO | Bloomington, CA

Database(s) : [AFS, AST - CA, BRS, CALEPA SITES - CA, CHMIRS - CA, CIWQS - CA, CIWQS 2 - CA, DOCKET, DRYCLEANERS_SOUTH COAST - CA, ECHO, FID UST - CA, FRS, HAZMAT_SAN BERNARDINO COUNTY - CA, HAZNET - CA, HIST CHMIRS - CA, HIST HAZNET - CA, HIST SWF/LF - CA, HMIRS (DOT), HWG - CA, ICIS, INACTIVE PCS, NPDES - CA, PCS ENF, PCS FACILITY, RCRA_VSQG, RFR - CA, RMP, SWF/LF - CA, UST - CA] **(cont.)**

BRS **(cont.)**

Waste Description :	WASTE SODIUM HYDROXIDE SOLUTION
Primary NAICS :	22132 - Sewage Treatment Facilities
Source Code :	G11 - Discarding off-specification, out-of-date, and/or unused chemicals or products
Form Code :	W004 - Lab packs from any source containing acute hazardous waste
Management Method :	H141 - The site receiving this waste stored/bulked and transferred the waste with no treatment or recovery (H010-H129), fuel blending (H061), or disposal (H131-H135) at that receiving site.
Generation Tons :	0.095
Managed Tons :	0
Shipped Tons :	0.095
Received Tons :	0
Receiver ID :	CAD008302903
Receiver State :	CA
Shipper ID :	CAL000067171
Shipper State :	CA
Waste Minimization :	X - No waste minimization efforts were implemented for this waste
Waste Code List :	D002
Waste Code Group :	D002 - CORROSIVE WASTE
Waste Generation Type :	N/R
Report Cycle :	2015
Hazardous Waste Page Number :	3
Hazardous Waste Sub-Page Number :	1
BR Form :	GM
Waste Description :	WASTE CORROSIVE LIQUID, ACID, INORGANIC
Primary NAICS :	22132 - Sewage Treatment Facilities
Source Code :	G11 - Discarding off-specification, out-of-date, and/or unused chemicals or products
Form Code :	W004 - Lab packs from any source containing acute hazardous waste

Map Id: L58
 Direction: NNE
 Distance: 0.982 mi., 5187 ft.
 Elevation: 954 ft.
 Relative: Higher

EnviroSite ID: 237916
 EPA ID: N/R

Site Name : RIALTO MUNICIPAL WWTP | RIALTO WATER RECLAMATION FACILITY | RIALTO WASTEWATER TREATMENT PLANT
 501 E SANTA ANA AVE | 501 E SANTA ANA AVE RIALTO STP | 501 EAST SANTA ANA AVE.
 BLOOMINGTON | RIALTO | Bloomington, CA

Database(s) : [AFS, AST - CA, BRS, CALEPA SITES - CA, CHMIRS - CA, CIWQS - CA, CIWQS 2 - CA, DOCKET, DRYCLEANERS_SOUTH COAST - CA, ECHO, FID UST - CA, FRS, HAZMAT_SAN BERNARDINO COUNTY - CA, HAZNET - CA, HIST CHMIRS - CA, HIST HAZNET - CA, HIST SWF/LF - CA, HMIRS (DOT), HWG - CA, ICIS, INACTIVE PCS, NPDES - CA, PCS ENF, PCS FACILITY, RCRA_VSQG, RFR - CA, RMP, SWF/LF - CA, UST - CA] **(cont.)**

BRS **(cont.)**

Management Method : H141 - The site receiving this waste stored/bulked and transferred the waste with no treatment or recovery (H010-H129), fuel blending (H061), or disposal (H131-H135) at that receiving site.

Generation Tons : 0.065
 Managed Tons : 0
 Shipped Tons : 0.065
 Received Tons : 0
 Receiver ID : CAD008302903
 Receiver State : CA
 Shipper ID : CAL000067171
 Shipper State : CA
 Waste Minimization : X - No waste minimization efforts were implemented for this waste
 Waste Code List : D002, D011
 Waste Code Group : D011 - SILVER
 Waste Generation Type : N/R

Report Cycle : 2013
 Hazardous Waste Page Number : 1
 Hazardous Waste Sub-Page Number : 1
 BR Form : GM
 Waste Description : WASTE TOXIC LIQUID, CORROSIVE INORGANIC
 Primary NAICS : 44611 - Pharmacies and Drug Stores

Source Code : G11 - Discarding off-specification, out-of-date, and/or unused chemicals or products

Form Code : W004 - Lab packs from any source containing acute hazardous waste

Management Method : H141 - The site receiving this waste stored/bulked and transferred the waste with no treatment or recovery (H010-H129), fuel blending (H061), or disposal (H131-H135) at that receiving site.

Generation Tons : 0.239
 Managed Tons : 0
 Shipped Tons : 0.239
 Received Tons : 0
 Receiver ID : CAD008302903
 Receiver State : CA

Map Id: L58
 Direction: NNE
 Distance: 0.982 mi., 5187 ft.
 Elevation: 954 ft.
 Relative: Higher

Envirosite ID: 237916
 EPA ID: N/R

Site Name : RIALTO MUNICIPAL WWTP | RIALTO WATER RECLAMATION FACILITY | RIALTO WASTEWATER TREATMENT PLANT
 501 E SANTA ANA AVE | 501 E SANTA ANA AVE RIALTO STP | 501 EAST SANTA ANA AVE.
 BLOOMINGTON | RIALTO | Bloomington, CA

Database(s) : [AFS, AST - CA, BRS, CALEPA SITES - CA, CHMIRS - CA, CIWQS - CA, CIWQS 2 - CA, DOCKET, DRYCLEANERS_SOUTH COAST - CA, ECHO, FID UST - CA, FRS, HAZMAT_SAN BERNARDINO COUNTY - CA, HAZNET - CA, HIST CHMIRS - CA, HIST HAZNET - CA, HIST SWF/LF - CA, HMIRS (DOT), HWG - CA, ICIS, INACTIVE PCS, NPDES - CA, PCS ENF, PCS FACILITY, RCRA_VSQG, RFR - CA, RMP, SWF/LF - CA, UST - CA] **(cont.)**

BRS **(cont.)**

Shipper ID : CAL000067171
 Shipper State : CA
 Waste Minimization : X - No waste minimization efforts were implemented for this waste
 Waste Code List : D002, D003, P106
 Waste Code Group : P106 - SODIUM CYANIDE (OR) SODIUM CYANIDE NA(CN)
 Waste Generation Type : N/R

Report Cycle : 2013
 Hazardous Waste Page Number : 2
 Hazardous Waste Sub-Page Number : 1
 BR Form : GM
 Waste Description : WASTE SODIUM HYDROXIDE SOLUTION
 Primary NAICS : 44611 - Pharmacies and Drug Stores

Source Code : G11 - Discarding off-specification, out-of-date, and/or unused chemicals or products

Form Code : W004 - Lab packs from any source containing acute hazardous waste

Management Method : H141 - The site receiving this waste stored/bulked and transferred the waste with no treatment or recovery (H010-H129), fuel blending (H061), or disposal (H131-H135) at that receiving site.

Generation Tons : 0.03
 Managed Tons : 0
 Shipped Tons : 0.03
 Received Tons : 0
 Receiver ID : CAD008302903
 Receiver State : CA
 Shipper ID : CAL000067171
 Shipper State : CA
 Waste Minimization : X - No waste minimization efforts were implemented for this waste
 Waste Code List : D002
 Waste Code Group : D002 - CORROSIVE WASTE
 Waste Generation Type : N/R

Report Cycle : 2013
 Hazardous Waste Page Number : 3

Map Id: L58
 Direction: NNE
 Distance: 0.982 mi., 5187 ft.
 Elevation: 954 ft.
 Relative: Higher

Envirosite ID: 237916
 EPA ID: N/R

Site Name : RIALTO MUNICIPAL WWTP | RIALTO WATER RECLAMATION FACILITY | RIALTO WASTEWATER TREATMENT PLANT
 501 E SANTA ANA AVE | 501 E SANTA ANA AVE RIALTO STP | 501 EAST SANTA ANA AVE.
 BLOOMINGTON | RIALTO | Bloomington, CA

Database(s) : [AFS, AST - CA, BRS, CALEPA SITES - CA, CHMIRS - CA, CIWQS - CA, CIWQS 2 - CA, DOCKET, DRYCLEANERS_SOUTH COAST - CA, ECHO, FID UST - CA, FRS, HAZMAT_SAN BERNARDINO COUNTY - CA, HAZNET - CA, HIST CHMIRS - CA, HIST HAZNET - CA, HIST SWF/LF - CA, HMIRS (DOT), HWG - CA, ICIS, INACTIVE PCS, NPDES - CA, PCS ENF, PCS FACILITY, RCRA_VSQG, RFR - CA, RMP, SWF/LF - CA, UST - CA] **(cont.)**

BRS **(cont.)**

Hazardous Waste Sub-Page Number :	1
BR Form :	GM
Waste Description :	WASTE CORROSIVE ACIDIC INORGANIC
Primary NAICS :	44611 - Pharmacies and Drug Stores
Source Code :	G09 - Other production or service-related processes from which the waste is a direct outflow or result (specify in comments)
Form Code :	W001 - Lab packs from any source not containing acute hazardous waste
Management Method :	H141 - The site receiving this waste stored/bulked and transferred the waste with no treatment or recovery (H010-H129), fuel blending (H061), or disposal (H131-H135) at that receiving site.
Generation Tons :	0.0585
Managed Tons :	0
Shipped Tons :	0.0585
Received Tons :	0
Receiver ID :	CAD008302903
Receiver State :	CA
Shipper ID :	CAL000067171
Shipper State :	CA
Waste Minimization :	X - No waste minimization efforts were implemented for this waste
Waste Code List :	D002, D007, D011
Waste Code Group :	TCMT - D004-D011 combinations
Waste Generation Type :	N/R
Report Cycle :	2013
Hazardous Waste Page Number :	4
Hazardous Waste Sub-Page Number :	1
BR Form :	GM
Waste Description :	WASTE CORROSIVE LIQUIDS, ACIDIC, INORGANIC
Primary NAICS :	44611 - Pharmacies and Drug Stores
Source Code :	G11 - Discarding off-specification, out-of-date, and/or unused chemicals or products
Form Code :	W004 - Lab packs from any source containing acute hazardous waste

Map Id: L58
 Direction: NNE
 Distance: 0.982 mi., 5187 ft.
 Elevation: 954 ft.
 Relative: Higher

Envirosite ID: 237916
 EPA ID: N/R

Site Name : RIALTO MUNICIPAL WWTP | RIALTO WATER RECLAMATION FACILITY | RIALTO WASTEWATER TREATMENT PLANT
 501 E SANTA ANA AVE | 501 E SANTA ANA AVE RIALTO STP | 501 EAST SANTA ANA AVE.
 BLOOMINGTON | RIALTO | Bloomington, CA

Database(s) : [AFS, AST - CA, BRS, CALEPA SITES - CA, CHMIRS - CA, CIWQS - CA, CIWQS 2 - CA, DOCKET, DRYCLEANERS_SOUTH COAST - CA, ECHO, FID UST - CA, FRS, HAZMAT_SAN BERNARDINO COUNTY - CA, HAZNET - CA, HIST CHMIRS - CA, HIST HAZNET - CA, HIST SWF/LF - CA, HMIRS (DOT), HWG - CA, ICIS, INACTIVE PCS, NPDES - CA, PCS ENF, PCS FACILITY, RCRA_VSQG, RFR - CA, RMP, SWF/LF - CA, UST - CA] **(cont.)**

BRS **(cont.)**

Management Method :	H141 - The site receiving this waste stored/bulked and transferred the waste with no treatment or recovery (H010-H129), fuel blending (H061), or disposal (H131-H135) at that receiving site.
Generation Tons :	0.01
Managed Tons :	0
Shipped Tons :	0.01
Received Tons :	0
Receiver ID :	CAD008302903
Receiver State :	CA
Shipper ID :	CAL000067171
Shipper State :	CA
Waste Minimization :	X - No waste minimization efforts were implemented for this waste
Waste Code List :	D002, D003
Waste Code Group :	ICR - D001-D003 combinations only
Waste Generation Type :	N/R
Report Cycle :	2013
Hazardous Waste Page Number :	5
Hazardous Waste Sub-Page Number :	1
BR Form :	GM
Waste Description :	WASTE SODIUM HYDROXIDE SOLUTION
Primary NAICS :	44611 - Pharmacies and Drug Stores
Source Code :	G09 - Other production or service-related processes from which the waste is a direct outflow or result (specify in comments)
Form Code :	W119 - Other inorganic liquid (specify in comments)
Management Method :	H141 - The site receiving this waste stored/bulked and transferred the waste with no treatment or recovery (H010-H129), fuel blending (H061), or disposal (H131-H135) at that receiving site.
Generation Tons :	0.0755
Managed Tons :	0
Shipped Tons :	0.0755
Received Tons :	0
Receiver ID :	CAD008302903
Receiver State :	CA

Map Id: L58
 Direction: NNE
 Distance: 0.982 mi., 5187 ft.
 Elevation: 954 ft.
 Relative: Higher

EnviroSite ID: 237916
 EPA ID: N/R

Site Name : RIALTO MUNICIPAL WWTP | RIALTO WATER RECLAMATION FACILITY | RIALTO WASTEWATER TREATMENT PLANT
 501 E SANTA ANA AVE | 501 E SANTA ANA AVE RIALTO STP | 501 EAST SANTA ANA AVE.
 BLOOMINGTON | RIALTO | Bloomington, CA

Database(s) : [AFS, AST - CA, BRS, CALEPA SITES - CA, CHMIRS - CA, CIWQS - CA, CIWQS 2 - CA, DOCKET, DRYCLEANERS_SOUTH COAST - CA, ECHO, FID UST - CA, FRS, HAZMAT_SAN BERNARDINO COUNTY - CA, HAZNET - CA, HIST CHMIRS - CA, HIST HAZNET - CA, HIST SWF/LF - CA, HMIRS (DOT), HWG - CA, ICIS, INACTIVE PCS, NPDES - CA, PCS ENF, PCS FACILITY, RCRA_VSQG, RFR - CA, RMP, SWF/LF - CA, UST - CA] **(cont.)**

BRS **(cont.)**

Shipper ID : CAL000067171
 Shipper State : CA
 Waste Minimization : X - No waste minimization efforts were implemented for this waste
 Waste Code List : D002
 Waste Code Group : D002 - CORROSIVE WASTE
 Waste Generation Type : N/R

Report Cycle : 2013
 Hazardous Waste Page Number : 6
 Hazardous Waste Sub-Page Number : 1
 BR Form : GM
 Waste Description : WASTE SODIUM HYDROXIDE SOLUTION
 Primary NAICS : 44611 - Pharmacies and Drug Stores

Source Code : G09 - Other production or service-related processes from which the waste is a direct outflow or result (specify in comments)

Form Code : W119 - Other inorganic liquid (specify in comments)

Management Method : H141 - The site receiving this waste stored/bulked and transferred the waste with no treatment or recovery (H010-H129), fuel blending (H061), or disposal (H131-H135) at that receiving site.

Generation Tons : 0.0225
 Managed Tons : 0
 Shipped Tons : 0.0225
 Received Tons : 0
 Receiver ID : CAD008302903
 Receiver State : CA
 Shipper ID : CAL000067171
 Shipper State : CA
 Waste Minimization : X - No waste minimization efforts were implemented for this waste
 Waste Code List : D002
 Waste Code Group : D002 - CORROSIVE WASTE
 Waste Generation Type : N/R

Report Cycle : 2011
 Hazardous Waste Page Number : 1

Map Id: L58
 Direction: NNE
 Distance: 0.982 mi., 5187 ft.
 Elevation: 954 ft.
 Relative: Higher

Envirosite ID: 237916
 EPA ID: N/R

Site Name : RIALTO MUNICIPAL WWTP | RIALTO WATER RECLAMATION FACILITY | RIALTO WASTEWATER TREATMENT PLANT
 501 E SANTA ANA AVE | 501 E SANTA ANA AVE RIALTO STP | 501 EAST SANTA ANA AVE.
 BLOOMINGTON | RIALTO | Bloomington, CA

Database(s) : [AFS, AST - CA, BRS, CALEPA SITES - CA, CHMIRS - CA, CIWQS - CA, CIWQS 2 - CA, DOCKET, DRYCLEANERS_SOUTH COAST - CA, ECHO, FID UST - CA, FRS, HAZMAT_SAN BERNARDINO COUNTY - CA, HAZNET - CA, HIST CHMIRS - CA, HIST HAZNET - CA, HIST SWF/LF - CA, HMIRS (DOT), HWG - CA, ICIS, INACTIVE PCS, NPDES - CA, PCS ENF, PCS FACILITY, RCRA_VSQG, RFR - CA, RMP, SWF/LF - CA, UST - CA] **(cont.)**

BRS **(cont.)**

Hazardous Waste Sub-Page Number :	1
BR Form :	GM
Waste Description :	LAB PACK - WASTE PACKED LAB CHEMICALS
Primary NAICS :	22132 - Sewage Treatment Facilities
Source Code :	G11 - Discarding off-specification, out-of-date, and/or unused chemicals or products
Form Code :	W004 - Lab packs from any source containing acute hazardous waste
Management Method :	H141 - The site receiving this waste stored/bulked and transferred the waste with no treatment or recovery (H010-H129), fuel blending (H061), or disposal (H131-H135) at that receiving site.
Generation Tons :	0.088
Managed Tons :	0
Shipped Tons :	0.088
Received Tons :	0
Receiver ID :	CAD008302903
Receiver State :	CA
Shipper ID :	CAL000067171
Shipper State :	CA
Waste Minimization :	X - No waste minimization efforts were implemented for this waste
Waste Code List :	D002, D003, P106
Waste Code Group :	P106 - SODIUM CYANIDE (OR) SODIUM CYANIDE NA(CN)
Waste Generation Type :	N/R

CALEPA SITES - CA

Facility Name :	City of Rialto Wastewater Treatment Plant
Facility Address :	501 E. SANTA ANA AVENUE, BLOOMINGTON, CA 92376, RIALTO, 92316
Site ID :	529320
EI ID :	866869
EI Description :	Construction Storm Water
Latitude :	34.053410
Longitude :	-117.360910
Agency Hyperlink :	Click here for hyperlink provided by the agency.
Last Date in Agency List :	2021-04-29

Map Id: L58
 Direction: NNE
 Distance: 0.982 mi., 5187 ft.
 Elevation: 954 ft.
 Relative: Higher

Envirosite ID: 237916
 EPA ID: N/R

Site Name : RIALTO MUNICIPAL WWTP | RIALTO WATER RECLAMATION FACILITY | RIALTO WASTEWATER TREATMENT PLANT
 501 E SANTA ANA AVE | 501 E SANTA ANA AVE RIALTO STP | 501 EAST SANTA ANA AVE.
 BLOOMINGTON | RIALTO | Bloomington, CA

Database(s) : [AFS, AST - CA, BRS, CALEPA SITES - CA, CHMIRS - CA, CIWQS - CA, CIWQS 2 - CA, DOCKET, DRYCLEANERS_SOUTH COAST - CA, ECHO, FID UST - CA, FRS, HAZMAT_SAN BERNARDINO COUNTY - CA, HAZNET - CA, HIST CHMIRS - CA, HIST HAZNET - CA, HIST SWF/LF - CA, HMIRS (DOT), HWG - CA, ICIS, INACTIVE PCS, NPDES - CA, PCS ENF, PCS FACILITY, RCRA_VSQG, RFR - CA, RMP, SWF/LF - CA, UST - CA] **(cont.)**

CALEPA SITES - CA **(cont.)**

Facility Name : Facility Address :	RIALTO RENEWABLE ENERGY CENTER LLC 501 E SANTA ANA AVE, RIALTO, 92376
Site ID : EI ID : EI Description : Latitude : Longitude : Agency Hyperlink : Last Date in Agency List :	490090 110043703711 US EPA Air Emission Inventory System (EIS) 34.055900 -117.361340 Click here for hyperlink provided by the agency. 2021-04-29
Facility Name : Facility Address :	RIALTO WASTEWATER TREATMENT PLANT 501 E SANTA ANA AVE, BLOOMINGTON, 92316
Site ID : EI ID : EI Description : Latitude : Longitude : Agency Hyperlink : Last Date in Agency List :	490091 110000525842 US EPA Air Emission Inventory System (EIS) 34.055900 -117.361340 Click here for hyperlink provided by the agency. 2021-04-29
Facility Name : Facility Address :	RIALTO WATER RECLAMATION FACILITY 501 E SANTA ANA AVE, BLOOMINGTON, 92316
Site ID : EI ID : EI Description : Latitude : Longitude : Agency Hyperlink : Last Date in Agency List :	61465 10037389 Chemical Storage Facilities 34.055761 -117.361160 Click here for hyperlink provided by the agency. 2021-04-29

Map Id: L58
 Direction: NNE
 Distance: 0.982 mi., 5187 ft.
 Elevation: 954 ft.
 Relative: Higher

Envirosite ID: 237916
 EPA ID: N/R

Site Name : RIALTO MUNICIPAL WWTP | RIALTO WATER RECLAMATION FACILITY | RIALTO WASTEWATER TREATMENT PLANT
 501 E SANTA ANA AVE | 501 E SANTA ANA AVE RIALTO STP | 501 EAST SANTA ANA AVE.
 BLOOMINGTON | RIALTO | Bloomington, CA

Database(s) : [AFS, AST - CA, BRS, CALEPA SITES - CA, CHMIRS - CA, CIWQS - CA, CIWQS 2 - CA, DOCKET, DRYCLEANERS_SOUTH COAST - CA, ECHO, FID UST - CA, FRS, HAZMAT_SAN BERNARDINO COUNTY - CA, HAZNET - CA, HIST CHMIRS - CA, HIST HAZNET - CA, HIST SWF/LF - CA, HMIRS (DOT), HWG - CA, ICIS, INACTIVE PCS, NPDES - CA, PCS ENF, PCS FACILITY, RCRA_VSQG, RFR - CA, RMP, SWF/LF - CA, UST - CA] **(cont.)**

CALEPA SITES - CA **(cont.)**

Site ID : 61465
 EI ID : 10037389
 EI Description : Aboveground Petroleum Storage
 Latitude : 34.055761
 Longitude : -117.361160
 Agency Hyperlink : [Click here for hyperlink provided by the agency.](#)
 Last Date in Agency List : 2021-04-29

Site ID : 61465
 EI ID : 10037389
 EI Description : Underground Storage Tank
 Latitude : 34.055761
 Longitude : -117.361160
 Agency Hyperlink : [Click here for hyperlink provided by the agency.](#)
 Last Date in Agency List : 2021-04-29

Site ID : 61465
 EI ID : 10037389
 EI Description : Hazardous Waste Generator
 Latitude : 34.055761
 Longitude : -117.361160
 Agency Hyperlink : [Click here for hyperlink provided by the agency.](#)
 Last Date in Agency List : 2021-04-29

CHMIRS - CA

Facility Address : 501 East Santa Ana Ave, Bloomington
 County : San Bernardino County

Notified Date : 2021-01-02 00:42:00
 Spill Representative : Veolia
 Control Number : 21-0007
 Substance 1 : Sewage Sludge
 Quantity 1 : 250000
 Measure 1 : Gal(s)
 Type 1 : SEWAGE
 Pipeline 1 : No

Map Id: L58
 Direction: NNE
 Distance: 0.982 mi., 5187 ft.
 Elevation: 954 ft.
 Relative: Higher

Envirosite ID: 237916
 EPA ID: N/R

Site Name : RIALTO MUNICIPAL WWTP | RIALTO WATER RECLAMATION FACILITY | RIALTO WASTEWATER TREATMENT PLANT
 501 E SANTA ANA AVE | 501 E SANTA ANA AVE RIALTO STP | 501 EAST SANTA ANA AVE.
 BLOOMINGTON | RIALTO | Bloomington, CA

Database(s) : [AFS, AST - CA, BRS, CALEPA SITES - CA, CHMIRS - CA, CIWQS - CA, CIWQS 2 - CA, DOCKET, DRYCLEANERS_SOUTH COAST - CA, ECHO, FID UST - CA, FRS, HAZMAT_SAN BERNARDINO COUNTY - CA, HAZNET - CA, HIST CHMIRS - CA, HIST HAZNET - CA, HIST SWF/LF - CA, HMIRS (DOT), HWG - CA, ICIS, INACTIVE PCS, NPDES - CA, PCS ENF, PCS FACILITY, RCRA_VSQG, RFR - CA, RMP, SWF/LF - CA, UST - CA] **(cont.)**

CHMIRS - CA **(cont.)**

Vessel 1 (300 Tons) :	No
Substance 2 :	N/R
Quantity 2 :	N/R
Measure 2 :	N/R
Type 2 :	N/R
Pipeline 2 :	No
Vessel 2 (300 Tons) :	No
Substance 3 :	N/R
Quantity 3 :	N/R
Measure 3 :	N/R
Type 3 :	N/R
Pipeline 3 :	No
Vessel 3 (300 Tons) :	No

Description : RP advised that an above ground pipeline cap blew off causing the release of Sewage Sludge onto the grounds of the City of Rialto Wastewater Treatment Plant. No waterways have been impacted.

Contained :	Stopped,Contained
Water? :	No
Water Way :	N/R
Drinking Water Impacted :	No
Known Impact :	None
Incident Date :	2021-01-01
Time :	23:00:00
Spill Site :	Treatment/Sewage Facility
Site :	N/R
Cause :	Mechanical
Other Causes :	N/R
Injuries (Y/N) :	No
Injuries Number :	N/R
Fatal (Y/N) :	No
Fatal Number :	N/R
Evacs (Y/N) :	No
Evacs Number :	N/R
Cleanup :	Reporting Party
Admin Agency :	San Bernardino County Fire Department
Last Date in Agency List :	2021-05-16

Map Id: L58
 Direction: NNE
 Distance: 0.982 mi., 5187 ft.
 Elevation: 954 ft.
 Relative: Higher

Envirosite ID: 237916
 EPA ID: N/R

Site Name : RIALTO MUNICIPAL WWTP | RIALTO WATER RECLAMATION FACILITY | RIALTO WASTEWATER TREATMENT PLANT
 501 E SANTA ANA AVE | 501 E SANTA ANA AVE RIALTO STP | 501 EAST SANTA ANA AVE.
 BLOOMINGTON | RIALTO | Bloomington, CA

Database(s) : [AFS, AST - CA, BRS, CALEPA SITES - CA, CHMIRS - CA, CIWQS - CA, CIWQS 2 - CA, DOCKET, DRYCLEANERS_SOUTH COAST - CA, ECHO, FID UST - CA, FRS, HAZMAT_SAN BERNARDINO COUNTY - CA, HAZNET - CA, HIST CHMIRS - CA, HIST HAZNET - CA, HIST SWF/LF - CA, HMIRS (DOT), HWG - CA, ICIS, INACTIVE PCS, NPDES - CA, PCS ENF, PCS FACILITY, RCRA_VSQG, RFR - CA, RMP, SWF/LF - CA, UST - CA] **(cont.)**

CHMIRS - CA **(cont.)**

Facility Address : 501 East Santa Anna Ave., Bloomington, 92316
 County : San Bernardino County

Notified Date : 2018-03-25 09:28:00
 Spill Representative : Veolia Water
 Control Number : 18-1950
 Substance 1 : Untreated Sewage
 Quantity 1 : 0
 Measure 1 : N/A
 Type 1 : SEWAGE
 Pipeline 1 : No
 Vessel 1 (300 Tons) : No
 Substance 2 : N/R
 Quantity 2 : N/R
 Measure 2 : N/R
 Type 2 : N/R
 Pipeline 2 : No
 Vessel 2 (300 Tons) : No
 Substance 3 : N/R
 Quantity 3 : N/R
 Measure 3 : N/R
 Type 3 : N/R
 Pipeline 3 : No
 Vessel 3 (300 Tons) : No

Description :

POTENTIAL RELEASE RP states, The power service provider had a transformer explode, which caused the facility to lose power which turned off everything. The facility is able to store untreated sewage for approx 6 hours before they have an overflow event. If an overflow event occurs and no power is restored, they can expect a rate of 6,000,000 gallons released per day. It is currently unknown when power will be restored to the facility, but the power company is troubleshooting the incident. If release does occur, the Santa Anna Creek will be impacted, however no drinking water will be impacted. In case of a release, the reporting party is activating the facilities Emergency Action Plan. ***POTENTIAL RELEASE***

Contained : Unknown
 Water? : Yes
 Water Way : Santa Anna Creek
 Drinking Water Impacted : No

Map Id: L58
 Direction: NNE
 Distance: 0.982 mi., 5187 ft.
 Elevation: 954 ft.
 Relative: Higher

Envirosite ID: 237916
 EPA ID: N/R

Site Name : RIALTO MUNICIPAL WWTP | RIALTO WATER RECLAMATION FACILITY | RIALTO WASTEWATER TREATMENT PLANT
 501 E SANTA ANA AVE | 501 E SANTA ANA AVE RIALTO STP | 501 EAST SANTA ANA AVE.
 BLOOMINGTON | RIALTO | Bloomington, CA

Database(s) : [AFS, AST - CA, BRS, CALEPA SITES - CA, CHMIRS - CA, CIWQS - CA, CIWQS 2 - CA, DOCKET, DRYCLEANERS_SOUTH COAST - CA, ECHO, FID UST - CA, FRS, HAZMAT_SAN BERNARDINO COUNTY - CA, HAZNET - CA, HIST CHMIRS - CA, HIST HAZNET - CA, HIST SWF/LF - CA, HMIRS (DOT), HWG - CA, ICIS, INACTIVE PCS, NPDES - CA, PCS ENF, PCS FACILITY, RCRA_VSQG, RFR - CA, RMP, SWF/LF - CA, UST - CA] **(cont.)**

CHMIRS - CA **(cont.)**

Known Impact :	None
Incident Date :	2018-03-25
Time :	05:50:00
Spill Site :	Treatment/Sewage Facility
Site :	Santa Anna Creek
Cause :	Other
Other Causes :	Power Outage
Injuries (Y/N) :	No
Injuries Number :	N/R
Fatal (Y/N) :	No
Fatal Number :	N/R
Evacs (Y/N) :	No
Evacs Number :	N/R
Cleanup :	Unknown
Admin Agency :	San Bernardino County Fire Department
Last Date in Agency List :	2019-03-15

CIWQS - CA

Facility Name :	City of Rialto Wastewater Treatment Plant
Facility Address :	501 E. Santa Ana Avenue, Bloomington, CA 92376, Rialto, CA 92316
County :	San Bernardino

Place ID :	S866869
Agency Name :	Rialto Water Services Veolia
Last Date in Agency List :	2021-06-15

Facility Name :	EnerTech Biosolids Facility
Facility Address :	501 E Santa Ana Ave, Rialto, CA 92376
County :	San Bernardino

Place ID :	S648681
Agency Name :	City of Rialto
Last Date in Agency List :	2021-06-15

Map Id: L58
 Direction: NNE
 Distance: 0.982 mi., 5187 ft.
 Elevation: 954 ft.
 Relative: Higher

EnviroSite ID: 237916
 EPA ID: N/R

Site Name : RIALTO MUNICIPAL WWTP | RIALTO WATER RECLAMATION FACILITY | RIALTO WASTEWATER TREATMENT PLANT
 501 E SANTA ANA AVE | 501 E SANTA ANA AVE RIALTO STP | 501 EAST SANTA ANA AVE.
 BLOOMINGTON | RIALTO | Bloomington, CA

Database(s) : [AFS, AST - CA, BRS, CALEPA SITES - CA, CHMIRS - CA, CIWQS - CA, CIWQS 2 - CA, DOCKET, DRYCLEANERS_SOUTH COAST - CA, ECHO, FID UST - CA, FRS, HAZMAT_SAN BERNARDINO COUNTY - CA, HAZNET - CA, HIST CHMIRS - CA, HIST HAZNET - CA, HIST SWF/LF - CA, HMIRS (DOT), HWG - CA, ICIS, INACTIVE PCS, NPDES - CA, PCS ENF, PCS FACILITY, RCRA_VSQG, RFR - CA, RMP, SWF/LF - CA, UST - CA] **(cont.)**

CIWQS - CA **(cont.)**

Facility Name : Rialto Disposal Site
 Facility Address : 501 E Santa Ana Ave, Rialto, CA 92316
 County : San Bernardino

Place ID : S634058
 Agency Name : City of Rialto
 Last Date in Agency List : 2021-06-15

Facility Name : Rialto WWRF
 Facility Address : 501 East Santa Ana, Bloomington, CA 92316-2911
 County : San Bernardino

Place ID : 259149
 Agency Name : Rialto City
 Last Date in Agency List : 2021-06-15

CIWQS 2 - CA

Facility Name : Rialto WWRF
 Facility Address : 501 East Santa Ana Avenue, Bloomington, 92316
 County : San Bernardino

Facility ID : 259149
 WDID : 8 360112001
 Facility Type : Municipal/Domestic
 Region : 8
 Place Type : Utility
 Place Subtype : Wastewater Treatment Facility
 Agency Name : Rialto City
 Agency Type : City Agency
 Number of Agencies : 1
 Status Date : 2020-12-03
 Status : Active
 Status Enrollee : N
 Individual/General : I
 Fee Code : N/R

Map Id: L58
 Direction: NNE
 Distance: 0.982 mi., 5187 ft.
 Elevation: 954 ft.
 Relative: Higher

Envirosite ID: 237916
 EPA ID: N/R

Site Name : RIALTO MUNICIPAL WWTP | RIALTO WATER RECLAMATION FACILITY | RIALTO WASTEWATER TREATMENT PLANT
 501 E SANTA ANA AVE | 501 E SANTA ANA AVE RIALTO STP | 501 EAST SANTA ANA AVE.
 BLOOMINGTON | RIALTO | Bloomington, CA

Database(s) : [AFS, AST - CA, BRS, CALEPA SITES - CA, CHMIRS - CA, CIWQS - CA, CIWQS 2 - CA, DOCKET, DRYCLEANERS_SOUTH COAST - CA, ECHO, FID UST - CA, FRS, HAZMAT_SAN BERNARDINO COUNTY - CA, HAZNET - CA, HIST CHMIRS - CA, HIST HAZNET - CA, HIST SWF/LF - CA, HMIRS (DOT), HWG - CA, ICIS, INACTIVE PCS, NPDES - CA, PCS ENF, PCS FACILITY, RCRA_VSQG, RFR - CA, RMP, SWF/LF - CA, UST - CA] **(cont.)**

CIWQS 2 - CA **(cont.)**

Staff Assigned :	N/R
Number of Staff Assigned :	N/R
Supervisor :	N/R
Number of Supervisor :	N/R
Number of Amendments :	0
Number of Reg Measures :	1
Baseline Flow :	N/R
Population (MS4)/Acres :	N/R
Reclamation :	N/R
CAFO Type :	N/R
CAFO Subtype :	N/R
CAFO Population :	N/R
Onsite :	N/R
Quality Assurance :	N/R
RCRA Flag :	N
Total MMP Violations Number :	0
Total Number of Violations :	0
Total Number of Inspections :	0
Date of Most Recent Completed Inspection:	N/R
Date of Most Recent Received Report :	N/R
Total Number of Final (A+H) Enforcement Actions:	0
Most Recent Effective Date of Enf Action (A+H):	N/R
Program :	SLIC
Program Category :	TANKS
Number of Programs :	1
Complexity :	N/R
Pretreatment :	N/R
Facility Waste Type :	N/R
Reg Measure ID :	440348
Reg Measure Type :	Co-Permittee
Reg Measure Title :	13627 Order Co-Permittee under 2020-0015-DWQ for Rialto City
Reg Measure Description :	13267 Order requiring PFAS investigation at POTWs. Order requires most facilities to report monitoring results to GeoTracker.
SIC 1 :	4952 - Sewerage Systems
SIC 2 :	-

Map Id: L58
 Direction: NNE
 Distance: 0.982 mi., 5187 ft.
 Elevation: 954 ft.
 Relative: Higher

EnviroSite ID: 237916
 EPA ID: N/R

Site Name : RIALTO MUNICIPAL WWTP | RIALTO WATER RECLAMATION FACILITY | RIALTO WASTEWATER TREATMENT PLANT
 501 E SANTA ANA AVE | 501 E SANTA ANA AVE RIALTO STP | 501 EAST SANTA ANA AVE.
 BLOOMINGTON | RIALTO | Bloomington, CA

Database(s) : [AFS, AST - CA, BRS, CALEPA SITES - CA, CHMIRS - CA, CIWQS - CA, CIWQS 2 - CA, DOCKET, DRYCLEANERS_SOUTH COAST - CA, ECHO, FID UST - CA, FRS, HAZMAT_SAN BERNARDINO COUNTY - CA, HAZNET - CA, HIST CHMIRS - CA, HIST HAZNET - CA, HIST SWF/LF - CA, HMIRS (DOT), HWG - CA, ICIS, INACTIVE PCS, NPDES - CA, PCS ENF, PCS FACILITY, RCRA_VSQG, RFR - CA, RMP, SWF/LF - CA, UST - CA] **(cont.)**

CIWQS 2 - CA **(cont.)**

SIC 3 :	-
Latitude :	34.05524
Longitude :	-117.36499
Last Date in Agency List :	2021-02-12
Facility ID :	259149
WDID :	8 360112001
Facility Type :	Municipal/Domestic
Region :	8
Place Type :	Utility
Place Subtype :	Wastewater Treatment Facility
Agency Name :	Rialto City
Agency Type :	City Agency
Number of Agencies :	1
Status Date :	2014-02-21
Status :	Active
Status Enrollee :	N
Individual/General :	I
Fee Code :	66 - NPDES Based on Flow
Staff Assigned :	N/R
Number of Staff Assigned :	N/R
Supervisor :	N/R
Number of Supervisor :	N/R
Number of Amendments :	0
Number of Reg Measures :	7
Baseline Flow :	6.72
Population (MS4)/Acres :	N/R
Reclamation :	1 - Producer
CAFO Type :	N/R
CAFO Subtype :	N/R
CAFO Population :	N/R
Onsite :	N/R
Quality Assurance :	N/R
RCRA Flag :	N
Total MMP Violations Number :	45
Total Number of Violations :	96
Total Number of Inspections :	58
Date of Most Recent Completed Inspection:	2020-02-13

Map Id: L58
 Direction: NNE
 Distance: 0.982 mi., 5187 ft.
 Elevation: 954 ft.
 Relative: Higher

EnviroSite ID: 237916
 EPA ID: N/R

Site Name : RIALTO MUNICIPAL WWTP | RIALTO WATER RECLAMATION FACILITY | RIALTO WASTEWATER TREATMENT PLANT
 501 E SANTA ANA AVE | 501 E SANTA ANA AVE RIALTO STP | 501 EAST SANTA ANA AVE.
 BLOOMINGTON | RIALTO | Bloomington, CA

Database(s) : [AFS, AST - CA, BRS, CALEPA SITES - CA, CHMIRS - CA, CIWQS - CA, CIWQS 2 - CA, DOCKET, DRYCLEANERS_SOUTH COAST - CA, ECHO, FID UST - CA, FRS, HAZMAT_SAN BERNARDINO COUNTY - CA, HAZNET - CA, HIST CHMIRS - CA, HIST HAZNET - CA, HIST SWF/LF - CA, HMIRS (DOT), HWG - CA, ICIS, INACTIVE PCS, NPDES - CA, PCS ENF, PCS FACILITY, RCRA_VSQG, RFR - CA, RMP, SWF/LF - CA, UST - CA] **(cont.)**

CIWQS 2 - CA **(cont.)**

Date of Most Recent Received Report : 2021-01-29
 Total Number of Final (A+H) :
 Enforcement Actions: 14
 Most Recent Effective Date of Enf Action (A+H): 2003-12-19
 Program : NPDMUNILRG
 Program Category : NPDESWW
 Number of Programs : 1
 Complexity : A
 Pretreatment : Y - POTW has EPA approved pretreatment program
 Facility Waste Type : Domestic wastewater
 Reg Measure ID : 381374
 Reg Measure Type : NPDES Permits
 Reg Measure Title : NPDES R8-2014-0010 for Rialto City
 Reg Measure Description : N/R
 SIC 1 : 4952 - Sewerage Systems
 SIC 2 : -
 SIC 3 : -
 Latitude : 34.05524
 Longitude : -117.36499
 Last Date in Agency List : 2021-02-12

DOCKET

Facility Name : RIALTO MUNICIPAL WWTP
 Facility Address : 501 E SANTA ANA AVE, BLOOMINGTON, CA 92316-2911

Standard Industrial Classification(SIC) Summary

Details for this site have been truncated due to the large number of available details for this site within this dataset. For the complete details for this site, contact your EnviroSite account representative for a complimentary site report containing all of the details available.

Enforcement Action Name : RIALTO MUNICIPAL WWTP
 Registry ID : 110000525842
 Primary SIC : 4952 - SEWERAGE SYSTEMS
 Primary NAICS : N/R
 Last Date in Agency List : 2017-06-05

Map Id: L58
 Direction: NNE
 Distance: 0.982 mi., 5187 ft.
 Elevation: 954 ft.
 Relative: Higher

Envirosite ID: 237916
 EPA ID: N/R

Site Name : RIALTO MUNICIPAL WWTP | RIALTO WATER RECLAMATION FACILITY | RIALTO WASTEWATER TREATMENT PLANT
 501 E SANTA ANA AVE | 501 E SANTA ANA AVE RIALTO STP | 501 EAST SANTA ANA AVE.
 BLOOMINGTON | RIALTO | Bloomington, CA

Database(s) : [AFS, AST - CA, BRS, CALEPA SITES - CA, CHMIRS - CA, CIWQS - CA, CIWQS 2 - CA, DOCKET, DRYCLEANERS_SOUTH COAST - CA, ECHO, FID UST - CA, FRS, HAZMAT_SAN BERNARDINO COUNTY - CA, HAZNET - CA, HIST CHMIRS - CA, HIST HAZNET - CA, HIST SWF/LF - CA, HMIRS (DOT), HWG - CA, ICIS, INACTIVE PCS, NPDES - CA, PCS ENF, PCS FACILITY, RCRA_VSQG, RFR - CA, RMP, SWF/LF - CA, UST - CA] **(cont.)**

DOCKET **(cont.)**

Enforcement Action Case Number : CA-N00000249
 Activity ID : 1200082655
 Final Ordr Iss/Final Order Enter Date: 05/29/1991
 Final Order Name : RIALTO STP (Permit CA0105295) Administrative Order

Settlement FRS ICIS Facility ID : 1200003593
 Final Order FRS Name : RIALTO MUNICIPAL WWTP

SEP Category : N/R
 SEP Description : N/R

Complaint Summary

Respondent/Defendant Name : N/R
 Named in Complaint : N/R
 Named in Final Order : N/R

Pollutant Summary

Pollutants (SRS) : N/R

Violation and Enforcement Action Summary

Court Docket Number : CA-8-91-073

Complaint/Proposed Order Actual Date: N/R
 Final Order Issued Actual Date : 05/29/1991

Admin EA Closed Actual Date : N/R
 Enforcement Action Name : N/R
 Enforcement Action Resolution : N/R

Map Id: L58
 Direction: NNE
 Distance: 0.982 mi., 5187 ft.
 Elevation: 954 ft.
 Relative: Higher

Envirosite ID: 237916
 EPA ID: N/R

Site Name : RIALTO MUNICIPAL WWTP | RIALTO WATER RECLAMATION FACILITY | RIALTO WASTEWATER TREATMENT PLANT
 501 E SANTA ANA AVE | 501 E SANTA ANA AVE RIALTO STP | 501 EAST SANTA ANA AVE.
 BLOOMINGTON | RIALTO | Bloomington, CA

Database(s) : [AFS, AST - CA, BRS, CALEPA SITES - CA, CHMIRS - CA, CIWQS - CA, CIWQS 2 - CA, DOCKET, DRYCLEANERS_SOUTH COAST - CA, ECHO, FID UST - CA, FRS, HAZMAT_SAN BERNARDINO COUNTY - CA, HAZNET - CA, HIST CHMIRS - CA, HIST HAZNET - CA, HIST SWF/LF - CA, HMIRS (DOT), HWG - CA, ICIS, INACTIVE PCS, NPDES - CA, PCS ENF, PCS FACILITY, RCRA_VSQG, RFR - CA, RMP, SWF/LF - CA, UST - CA] **(cont.)**

DOCKET **(cont.)**

Violation Type : N/R

Statute Code : CWA
 Law Section Code : CWA
 Law Section Description : Clean Water Act

Violation Penalties and Compliance Summary

Compliance Action Cost : 0
 EPA Penalty Assessed Amount : 0
 Cost Recovery Required : N/R
 Cost of SEP : 0
 Cost of Complying Actions : N/R

Standard Industrial Classification(SIC) Summary

Enforcement Action Name : RIALTO MUNICIPAL WWTP
 Registry ID : 110000525842
 Primary SIC : 4952 - SEWERAGE SYSTEMS
 Primary NAICS : N/R
 Last Date in Agency List : 2017-06-05

Enforcement Action Case Number : N/R
 Activity ID : N/R
 Final Ordr Iss/Final Order Enter Date: N/R
 Final Order Name : N/R

Settlement FRS ICIS Facility ID : N/R
 Final Order FRS Name : N/R

SEP Category : N/R
 SEP Description : N/R

Map Id: L58
 Direction: NNE
 Distance: 0.982 mi., 5187 ft.
 Elevation: 954 ft.
 Relative: Higher

EnviroSite ID: 237916
 EPA ID: N/R

Site Name : RIALTO MUNICIPAL WWTP | RIALTO WATER RECLAMATION FACILITY | RIALTO WASTEWATER TREATMENT PLANT
 501 E SANTA ANA AVE | 501 E SANTA ANA AVE RIALTO STP | 501 EAST SANTA ANA AVE.
 BLOOMINGTON | RIALTO | Bloomington, CA

Database(s) : [AFS, AST - CA, BRS, CALEPA SITES - CA, CHMIRS - CA, CIWQS - CA, CIWQS 2 - CA, DOCKET, DRYCLEANERS_SOUTH COAST - CA, ECHO, FID UST - CA, FRS, HAZMAT_SAN BERNARDINO COUNTY - CA, HAZNET - CA, HIST CHMIRS - CA, HIST HAZNET - CA, HIST SWF/LF - CA, HMIRS (DOT), HWG - CA, ICIS, INACTIVE PCS, NPDES - CA, PCS ENF, PCS FACILITY, RCRA_VSQG, RFR - CA, RMP, SWF/LF - CA, UST - CA] **(cont.)**

DOCKET **(cont.)**

Complaint Summary

Respondent/Defendant Name : N/R
 Named in Complaint : N/R
 Named in Final Order : N/R

Pollutant Summary

Pollutants (SRS) : N/R

Violation and Enforcement Action Summary

Court Docket Number : N/R

Complaint/Proposed Order Actual Date: N/R
 Final Order Issued Actual Date : N/R

Admin EA Closed Actual Date : 01/06/2000
 Enforcement Action Name : RIALTO STP (Permit CA0105295) Oral Notification of Violation
 Enforcement Action Resolution : N/R

Violation Type : N/R

Statute Code : CWA
 Law Section Code : CWA
 Law Section Description : Clean Water Act

Violation Penalties and Compliance Summary

Compliance Action Cost : N/R
 EPA Penalty Assessed Amount : N/R
 Cost Recovery Required : N/R
 Cost of SEP : N/R
 Cost of Complying Actions : N/R

Map Id: L58
 Direction: NNE
 Distance: 0.982 mi., 5187 ft.
 Elevation: 954 ft.
 Relative: Higher

Envirosite ID: 237916
 EPA ID: N/R

Site Name : RIALTO MUNICIPAL WWTP | RIALTO WATER RECLAMATION FACILITY | RIALTO WASTEWATER TREATMENT PLANT
 501 E SANTA ANA AVE | 501 E SANTA ANA AVE RIALTO STP | 501 EAST SANTA ANA AVE.
 BLOOMINGTON | RIALTO | Bloomington, CA

Database(s) : [AFS, AST - CA, BRS, CALEPA SITES - CA, CHMIRS - CA, CIWQS - CA, CIWQS 2 - CA, DOCKET, DRYCLEANERS_SOUTH COAST - CA, ECHO, FID UST - CA, FRS, HAZMAT_SAN BERNARDINO COUNTY - CA, HAZNET - CA, HIST CHMIRS - CA, HIST HAZNET - CA, HIST SWF/LF - CA, HMIRS (DOT), HWG - CA, ICIS, INACTIVE PCS, NPDES - CA, PCS ENF, PCS FACILITY, RCRA_VSQG, RFR - CA, RMP, SWF/LF - CA, UST - CA] **(cont.)**

DOCKET **(cont.)**

Standard Industrial Classification(SIC) Summary

Enforcement Action Name : RIALTO MUNICIPAL WWTP
 Registry ID : 110000525842
 Primary SIC : 4952 - SEWERAGE SYSTEMS
 Primary NAICS : N/R
 Last Date in Agency List : 2017-06-05

Enforcement Action Case Number : CA-N00000616
 Activity ID : 1200082653
 Final Ordr Iss/Final Order Enter Date: 09/09/1988
 Final Order Name : RIALTO STP (Permit CA0105295) Administrative Order

Settlement FRS ICIS Facility ID : 1200003593
 Final Order FRS Name : RIALTO MUNICIPAL WWTP

SEP Category : N/R
 SEP Description : N/R

Complaint Summary

Respondent/Defendant Name : N/R
 Named in Complaint : N/R
 Named in Final Order : N/R

Pollutant Summary

Pollutants (SRS) : N/R

Violation and Enforcement Action Summary

Court Docket Number : CA8-99-03402

Map Id: L58
 Direction: NNE
 Distance: 0.982 mi., 5187 ft.
 Elevation: 954 ft.
 Relative: Higher

EnviroSite ID: 237916
 EPA ID: N/R

Site Name : RIALTO MUNICIPAL WWTP | RIALTO WATER RECLAMATION FACILITY | RIALTO WASTEWATER TREATMENT PLANT
 501 E SANTA ANA AVE | 501 E SANTA ANA AVE RIALTO STP | 501 EAST SANTA ANA AVE.
 BLOOMINGTON | RIALTO | Bloomington, CA

Database(s) : [AFS, AST - CA, BRS, CALEPA SITES - CA, CHMIRS - CA, CIWQS - CA, CIWQS 2 - CA, DOCKET, DRYCLEANERS_SOUTH COAST - CA, ECHO, FID UST - CA, FRS, HAZMAT_SAN BERNARDINO COUNTY - CA, HAZNET - CA, HIST CHMIRS - CA, HIST HAZNET - CA, HIST SWF/LF - CA, HMIRS (DOT), HWG - CA, ICIS, INACTIVE PCS, NPDES - CA, PCS ENF, PCS FACILITY, RCRA_VSQG, RFR - CA, RMP, SWF/LF - CA, UST - CA] **(cont.)**

DOCKET **(cont.)**

Complaint/Proposed Order Actual Date: N/R
 Final Order Issued Actual Date : 09/09/1988

Admin EA Closed Actual Date : N/R
 Enforcement Action Name : N/R
 Enforcement Action Resolution : N/R

Violation Type : N/R

Statute Code : CWA
 Law Section Code : CWA
 Law Section Description : Clean Water Act

Violation Penalties and Compliance Summary

Compliance Action Cost : 0
 EPA Penalty Assessed Amount : 0
 Cost Recovery Required : N/R
 Cost of SEP : 0
 Cost of Complying Actions : N/R

Standard Industrial Classification(SIC) Summary

Enforcement Action Name : RIALTO MUNICIPAL WWTP
 Registry ID : 110000525842
 Primary SIC : 4952 - SEWERAGE SYSTEMS
 Primary NAICS : N/R
 Last Date in Agency List : 2017-06-05

Enforcement Action Case Number : CA-N00000063
 Activity ID : 1200082656
 Final Ord'r Iss/Final Order Enter Date: 01/22/1988
 Final Order Name : RIALTO STP (Permit CA0105295) Administrative Order

Map Id: L58
 Direction: NNE
 Distance: 0.982 mi., 5187 ft.
 Elevation: 954 ft.
 Relative: Higher

EnviroSite ID: 237916
 EPA ID: N/R

Site Name : RIALTO MUNICIPAL WWTP | RIALTO WATER RECLAMATION FACILITY | RIALTO WASTEWATER TREATMENT PLANT
 501 E SANTA ANA AVE | 501 E SANTA ANA AVE RIALTO STP | 501 EAST SANTA ANA AVE.
 BLOOMINGTON | RIALTO | Bloomington, CA

Database(s) : [AFS, AST - CA, BRS, CALEPA SITES - CA, CHMIRS - CA, CIWQS - CA, CIWQS 2 - CA, DOCKET, DRYCLEANERS_SOUTH COAST - CA, ECHO, FID UST - CA, FRS, HAZMAT_SAN BERNARDINO COUNTY - CA, HAZNET - CA, HIST CHMIRS - CA, HIST HAZNET - CA, HIST SWF/LF - CA, HMIRS (DOT), HWG - CA, ICIS, INACTIVE PCS, NPDES - CA, PCS ENF, PCS FACILITY, RCRA_VSQG, RFR - CA, RMP, SWF/LF - CA, UST - CA] **(cont.)**

DOCKET **(cont.)**

Settlement FRS ICIS Facility ID : 1200003593
 Final Order FRS Name : RIALTO MUNICIPAL WWTP

SEP Category : N/R
 SEP Description : N/R

Complaint Summary
 Respondent/Defendant Name : N/R
 Named in Complaint : N/R
 Named in Final Order : N/R

Pollutant Summary
 Pollutants (SRS) : N/R

Violation and Enforcement Action Summary
 Court Docket Number : CA-8-88-26

Complaint/Proposed Order Actual Date: N/R
 Final Order Issued Actual Date : 01/22/1988

Admin EA Closed Actual Date : N/R
 Enforcement Action Name : N/R
 Enforcement Action Resolution : N/R

Violation Type : N/R

Statute Code : CWA
 Law Section Code : CWA
 Law Section Description : Clean Water Act

Map Id: L58
 Direction: NNE
 Distance: 0.982 mi., 5187 ft.
 Elevation: 954 ft.
 Relative: Higher

EnviroSite ID: 237916
 EPA ID: N/R

Site Name : RIALTO MUNICIPAL WWTP | RIALTO WATER RECLAMATION FACILITY | RIALTO WASTEWATER TREATMENT PLANT
 501 E SANTA ANA AVE | 501 E SANTA ANA AVE RIALTO STP | 501 EAST SANTA ANA AVE.
 BLOOMINGTON | RIALTO | Bloomington, CA

Database(s) : [AFS, AST - CA, BRS, CALEPA SITES - CA, CHMIRS - CA, CIWQS - CA, CIWQS 2 - CA, DOCKET, DRYCLEANERS_SOUTH COAST - CA, ECHO, FID UST - CA, FRS, HAZMAT_SAN BERNARDINO COUNTY - CA, HAZNET - CA, HIST CHMIRS - CA, HIST HAZNET - CA, HIST SWF/LF - CA, HMIRS (DOT), HWG - CA, ICIS, INACTIVE PCS, NPDES - CA, PCS ENF, PCS FACILITY, RCRA_VSQG, RFR - CA, RMP, SWF/LF - CA, UST - CA] **(cont.)**

DOCKET **(cont.)**

Violation Penalties and Compliance Summary

Compliance Action Cost :	0
EPA Penalty Assessed Amount :	0
Cost Recovery Required :	N/R
Cost of SEP :	0
Cost of Complying Actions :	N/R

Standard Industrial Classification(SIC) Summary

Enforcement Action Name :	RIALTO MUNICIPAL WWTP
Registry ID :	110000525842
Primary SIC :	4952 - SEWERAGE SYSTEMS
Primary NAICS :	N/R
Last Date in Agency List :	2017-06-05

Enforcement Action Case Number :	CA-N00002693
Activity ID :	1200082662
Final Ordr Iss/Final Order Enter Date:	N/R
Final Order Name :	RIALTO STP (Permit CA0105295) Cwa Penalty Ao

Settlement FRS ICIS Facility ID :	1200003593
Final Order FRS Name :	RIALTO MUNICIPAL WWTP

SEP Category :	N/R
SEP Description :	N/R

Complaint Summary

Respondent/Defendant Name :	N/R
Named in Complaint :	N/R
Named in Final Order :	N/R

Map Id: L58
 Direction: NNE
 Distance: 0.982 mi., 5187 ft.
 Elevation: 954 ft.
 Relative: Higher

Site Name : RIALTO MUNICIPAL WWTP | RIALTO WATER RECLAMATION FACILITY | RIALTO WASTEWATER TREATMENT PLANT
 501 E SANTA ANA AVE | 501 E SANTA ANA AVE RIALTO STP | 501 EAST SANTA ANA AVE.
 BLOOMINGTON | RIALTO | Bloomington, CA

Database(s) : [AFS, AST - CA, BRS, CALEPA SITES - CA, CHMIRS - CA, CIWQS - CA, CIWQS 2 - CA, DOCKET, DRYCLEANERS_SOUTH COAST - CA, ECHO, FID UST - CA, FRS, HAZMAT_SAN BERNARDINO COUNTY - CA, HAZNET - CA, HIST CHMIRS - CA, HIST HAZNET - CA, HIST SWF/LF - CA, HMIRS (DOT), HWG - CA, ICIS, INACTIVE PCS, NPDES - CA, PCS ENF, PCS FACILITY, RCRA_VSQG, RFR - CA, RMP, SWF/LF - CA, UST - CA] **(cont.)**

Envirosite ID: 237916
 EPA ID: N/R

DOCKET **(cont.)**

Pollutant Summary
 Pollutants (SRS) : N/R

Violation and Enforcement Action Summary
 Court Docket Number : 92-065

Complaint/Proposed Order Actual Date: N/R
 Final Order Issued Actual Date : N/R

Admin EA Closed Actual Date : N/R
 Enforcement Action Name : N/R
 Enforcement Action Resolution : N/R

Violation Type : N/R

Statute Code : CWA
 Law Section Code : CWA
 Law Section Description : Clean Water Act

Violation Penalties and Compliance Summary
 Compliance Action Cost : 0
 EPA Penalty Assessed Amount : 0
 Cost Recovery Required : N/R
 Cost of SEP : 0
 Cost of Complying Actions : N/R

Standard Industrial Classification(SIC) Summary
 Enforcement Action Name : RIALTO MUNICIPAL WWTP
 Registry ID : 110000525842
 Primary SIC : 4952 - SEWERAGE SYSTEMS

Map Id: L58
 Direction: NNE
 Distance: 0.982 mi., 5187 ft.
 Elevation: 954 ft.
 Relative: Higher

Site Name : RIALTO MUNICIPAL WWTP | RIALTO WATER RECLAMATION FACILITY | RIALTO WASTEWATER TREATMENT PLANT
 501 E SANTA ANA AVE | 501 E SANTA ANA AVE RIALTO STP | 501 EAST SANTA ANA AVE.
 BLOOMINGTON | RIALTO | Bloomington, CA

Database(s) : [AFS, AST - CA, BRS, CALEPA SITES - CA, CHMIRS - CA, CIWQS - CA, CIWQS 2 - CA, DOCKET, DRYCLEANERS_SOUTH COAST - CA, ECHO, FID UST - CA, FRS, HAZMAT_SAN BERNARDINO COUNTY - CA, HAZNET - CA, HIST CHMIRS - CA, HIST HAZNET - CA, HIST SWF/LF - CA, HMIRS (DOT), HWG - CA, ICIS, INACTIVE PCS, NPDES - CA, PCS ENF, PCS FACILITY, RCRA_VSQG, RFR - CA, RMP, SWF/LF - CA, UST - CA] **(cont.)**

EnviroSite ID: 237916
 EPA ID: N/R

DOCKET **(cont.)**

Primary NAICS : N/R
 Last Date in Agency List : 2017-06-05

Enforcement Action Case Number : CA-N00003153
 Activity ID : 1200082652
 Final Ord'r Iss/Final Order Enter Date: 11/20/1998
 Final Order Name : RIALTO STP (Permit CA0105295) Administrative Order

Settlement FRS ICIS Facility ID : 1200003593
 Final Order FRS Name : RIALTO MUNICIPAL WWTP

SEP Category : N/R
 SEP Description : N/R

Complaint Summary
 Respondent/Defendant Name : N/R
 Named in Complaint : N/R
 Named in Final Order : N/R

Pollutant Summary
 Pollutants (SRS) : N/R

Violation and Enforcement Action Summary
 Court Docket Number : 98-110

Complaint/Proposed Order Actual Date: N/R
 Final Order Issued Actual Date : 11/20/1998

Map Id: L58
 Direction: NNE
 Distance: 0.982 mi., 5187 ft.
 Elevation: 954 ft.
 Relative: Higher

Envirosite ID: 237916
 EPA ID: N/R

Site Name : RIALTO MUNICIPAL WWTP | RIALTO WATER RECLAMATION FACILITY | RIALTO WASTEWATER TREATMENT PLANT
 501 E SANTA ANA AVE | 501 E SANTA ANA AVE RIALTO STP | 501 EAST SANTA ANA AVE.
 BLOOMINGTON | RIALTO | Bloomington, CA

Database(s) : [AFS, AST - CA, BRS, CALEPA SITES - CA, CHMIRS - CA, CIWQS - CA, CIWQS 2 - CA, DOCKET, DRYCLEANERS_SOUTH COAST - CA, ECHO, FID UST - CA, FRS, HAZMAT_SAN BERNARDINO COUNTY - CA, HAZNET - CA, HIST CHMIRS - CA, HIST HAZNET - CA, HIST SWF/LF - CA, HMIRS (DOT), HWG - CA, ICIS, INACTIVE PCS, NPDES - CA, PCS ENF, PCS FACILITY, RCRA_VSQG, RFR - CA, RMP, SWF/LF - CA, UST - CA] **(cont.)**

DOCKET **(cont.)**

Admin EA Closed Actual Date : N/R
 Enforcement Action Name : N/R
 Enforcement Action Resolution : N/R

Violation Type : N/R

Statute Code : CWA
 Law Section Code : CWA
 Law Section Description : Clean Water Act

Violation Penalties and Compliance Summary
 Compliance Action Cost : 0
 EPA Penalty Assessed Amount : 0
 Cost Recovery Required : N/R
 Cost of SEP : 0
 Cost of Complying Actions : N/R

Standard Industrial Classification(SIC) Summary
 Enforcement Action Name : RIALTO MUNICIPAL WWTP
 Registry ID : 110000525842
 Primary SIC : 4952 - SEWERAGE SYSTEMS
 Primary NAICS : N/R
 Last Date in Agency List : 2017-06-05

Enforcement Action Case Number : CA-N00003154
 Activity ID : 1200082651
 Final Ordr Iss/Final Order Enter Date: 01/15/1999
 Final Order Name : RIALTO STP (Permit CA0105295) Administrative Order

Settlement FRS ICIS Facility ID : 1200003593
 Final Order FRS Name : RIALTO MUNICIPAL WWTP

Map Id: L58
 Direction: NNE
 Distance: 0.982 mi., 5187 ft.
 Elevation: 954 ft.
 Relative: Higher

EnviroSite ID: 237916
 EPA ID: N/R

Site Name : RIALTO MUNICIPAL WWTP | RIALTO WATER RECLAMATION FACILITY | RIALTO WASTEWATER TREATMENT PLANT
 501 E SANTA ANA AVE | 501 E SANTA ANA AVE RIALTO STP | 501 EAST SANTA ANA AVE.
 BLOOMINGTON | RIALTO | Bloomington, CA

Database(s) : [AFS, AST - CA, BRS, CALEPA SITES - CA, CHMIRS - CA, CIWQS - CA, CIWQS 2 - CA, DOCKET, DRYCLEANERS_SOUTH COAST - CA, ECHO, FID UST - CA, FRS, HAZMAT_SAN BERNARDINO COUNTY - CA, HAZNET - CA, HIST CHMIRS - CA, HIST HAZNET - CA, HIST SWF/LF - CA, HMIRS (DOT), HWG - CA, ICIS, INACTIVE PCS, NPDES - CA, PCS ENF, PCS FACILITY, RCRA_VSQG, RFR - CA, RMP, SWF/LF - CA, UST - CA] **(cont.)**

DOCKET **(cont.)**

SEP Category : N/R
 SEP Description : N/R

Complaint Summary

Respondent/Defendant Name : N/R
 Named in Complaint : N/R
 Named in Final Order : N/R

Pollutant Summary

Pollutants (SRS) : N/R

Violation and Enforcement Action Summary

Court Docket Number : 99-03402

Complaint/Proposed Order Actual Date: N/R
 Final Order Issued Actual Date : 01/15/1999

Admin EA Closed Actual Date : N/R
 Enforcement Action Name : N/R
 Enforcement Action Resolution : N/R

Violation Type : N/R

Statute Code : CWA
 Law Section Code : CWA
 Law Section Description : Clean Water Act

Map Id: L58
 Direction: NNE
 Distance: 0.982 mi., 5187 ft.
 Elevation: 954 ft.
 Relative: Higher

EnviroSite ID: 237916
 EPA ID: N/R

Site Name : RIALTO MUNICIPAL WWTP | RIALTO WATER RECLAMATION FACILITY | RIALTO WASTEWATER TREATMENT PLANT
 501 E SANTA ANA AVE | 501 E SANTA ANA AVE RIALTO STP | 501 EAST SANTA ANA AVE.
 BLOOMINGTON | RIALTO | Bloomington, CA

Database(s) : [AFS, AST - CA, BRS, CALEPA SITES - CA, CHMIRS - CA, CIWQS - CA, CIWQS 2 - CA, DOCKET, DRYCLEANERS_SOUTH COAST - CA, ECHO, FID UST - CA, FRS, HAZMAT_SAN BERNARDINO COUNTY - CA, HAZNET - CA, HIST CHMIRS - CA, HIST HAZNET - CA, HIST SWF/LF - CA, HMIRS (DOT), HWG - CA, ICIS, INACTIVE PCS, NPDES - CA, PCS ENF, PCS FACILITY, RCRA_VSQG, RFR - CA, RMP, SWF/LF - CA, UST - CA] **(cont.)**

DOCKET **(cont.)**

Violation Penalties and Compliance Summary

Compliance Action Cost :	0
EPA Penalty Assessed Amount :	0
Cost Recovery Required :	N/R
Cost of SEP :	0
Cost of Complying Actions :	N/R

Standard Industrial Classification(SIC) Summary

Enforcement Action Name :	RIALTO MUNICIPAL WWTP
Registry ID :	110000525842
Primary SIC :	4952 - SEWERAGE SYSTEMS
Primary NAICS :	N/R
Last Date in Agency List :	2017-06-05

Enforcement Action Case Number :	N/R
Activity ID :	N/R
Final Order Iss/Final Order Enter Date:	N/R
Final Order Name :	N/R

Settlement FRS ICIS Facility ID :	N/R
Final Order FRS Name :	N/R

SEP Category :	N/R
SEP Description :	N/R

Complaint Summary

Respondent/Defendant Name :	N/R
Named in Complaint :	N/R
Named in Final Order :	N/R

Map Id: L58
 Direction: NNE
 Distance: 0.982 mi., 5187 ft.
 Elevation: 954 ft.
 Relative: Higher

Envirosite ID: 237916
 EPA ID: N/R

Site Name : RIALTO MUNICIPAL WWTP | RIALTO WATER RECLAMATION FACILITY | RIALTO WASTEWATER TREATMENT PLANT
 501 E SANTA ANA AVE | 501 E SANTA ANA AVE RIALTO STP | 501 EAST SANTA ANA AVE.
 BLOOMINGTON | RIALTO | Bloomington, CA

Database(s) : [AFS, AST - CA, BRS, CALEPA SITES - CA, CHMIRS - CA, CIWQS - CA, CIWQS 2 - CA, DOCKET, DRYCLEANERS_SOUTH COAST - CA, ECHO, FID UST - CA, FRS, HAZMAT_SAN BERNARDINO COUNTY - CA, HAZNET - CA, HIST CHMIRS - CA, HIST HAZNET - CA, HIST SWF/LF - CA, HMIRS (DOT), HWG - CA, ICIS, INACTIVE PCS, NPDES - CA, PCS ENF, PCS FACILITY, RCRA_VSQG, RFR - CA, RMP, SWF/LF - CA, UST - CA] **(cont.)**

DOCKET **(cont.)**

Pollutant Summary	
Pollutants (SRS) :	N/R
Violation and Enforcement Action Summary	
Court Docket Number :	N/R
Complaint/Proposed Order Actual Date:	N/R
Final Order Issued Actual Date :	N/R
Admin EA Closed Actual Date :	12/21/2000
Enforcement Action Name :	RIALTO STP (Permit CA0105295) Viol. Notice To Regulatd Entity
Enforcement Action Resolution :	N/R
Violation Type :	N/R
Statute Code :	CWA
Law Section Code :	CWA
Law Section Description :	Clean Water Act
Violation Penalties and Compliance Summary	
Compliance Action Cost :	N/R
EPA Penalty Assessed Amount :	N/R
Cost Recovery Required :	N/R
Cost of SEP :	N/R
Cost of Complying Actions :	N/R
Standard Industrial Classification(SIC) Summary	
Enforcement Action Name :	RIALTO MUNICIPAL WWTP
Registry ID :	110000525842
Primary SIC :	4952 - SEWERAGE SYSTEMS

Map Id: L58
 Direction: NNE
 Distance: 0.982 mi., 5187 ft.
 Elevation: 954 ft.
 Relative: Higher

EnviroSite ID: 237916
 EPA ID: N/R

Site Name : RIALTO MUNICIPAL WWTP | RIALTO WATER RECLAMATION FACILITY | RIALTO WASTEWATER TREATMENT PLANT
 501 E SANTA ANA AVE | 501 E SANTA ANA AVE RIALTO STP | 501 EAST SANTA ANA AVE.
 BLOOMINGTON | RIALTO | Bloomington, CA

Database(s) : [AFS, AST - CA, BRS, CALEPA SITES - CA, CHMIRS - CA, CIWQS - CA, CIWQS 2 - CA, DOCKET, DRYCLEANERS_SOUTH COAST - CA, ECHO, FID UST - CA, FRS, HAZMAT_SAN BERNARDINO COUNTY - CA, HAZNET - CA, HIST CHMIRS - CA, HIST HAZNET - CA, HIST SWF/LF - CA, HMIRS (DOT), HWG - CA, ICIS, INACTIVE PCS, NPDES - CA, PCS ENF, PCS FACILITY, RCRA_VSQG, RFR - CA, RMP, SWF/LF - CA, UST - CA] **(cont.)**

DOCKET **(cont.)**

Primary NAICS :	N/R
Last Date in Agency List :	2017-06-05
Enforcement Action Case Number :	CA-N00000711
Activity ID :	1200082665
Final Ord'r Iss/Final Order Enter Date:	09/07/2000
Final Order Name :	RIALTO STP (Permit CA0105295) Penalty Ao Issued By State
Settlement FRS ICIS Facility ID :	1200003593
Final Order FRS Name :	RIALTO MUNICIPAL WWTP
SEP Category :	N/R
SEP Description :	N/R
Complaint Summary	
Respondent/Defendant Name :	N/R
Named in Complaint :	N/R
Named in Final Order :	N/R
Pollutant Summary	
Pollutants (SRS) :	N/R
Violation and Enforcement Action Summary	
Court Docket Number :	8-00-0072
Complaint/Proposed Order Actual Date:	N/R
Final Order Issued Actual Date :	09/07/2000

Map Id: L58
 Direction: NNE
 Distance: 0.982 mi., 5187 ft.
 Elevation: 954 ft.
 Relative: Higher

EnviroSite ID: 237916
 EPA ID: N/R

Site Name : RIALTO MUNICIPAL WWTP | RIALTO WATER RECLAMATION FACILITY | RIALTO WASTEWATER TREATMENT PLANT
 501 E SANTA ANA AVE | 501 E SANTA ANA AVE RIALTO STP | 501 EAST SANTA ANA AVE.
 BLOOMINGTON | RIALTO | Bloomington, CA

Database(s) : [AFS, AST - CA, BRS, CALEPA SITES - CA, CHMIRS - CA, CIWQS - CA, CIWQS 2 - CA, DOCKET, DRYCLEANERS_SOUTH COAST - CA, ECHO, FID UST - CA, FRS, HAZMAT_SAN BERNARDINO COUNTY - CA, HAZNET - CA, HIST CHMIRS - CA, HIST HAZNET - CA, HIST SWF/LF - CA, HMIRS (DOT), HWG - CA, ICIS, INACTIVE PCS, NPDES - CA, PCS ENF, PCS FACILITY, RCRA_VSQG, RFR - CA, RMP, SWF/LF - CA, UST - CA] **(cont.)**

DOCKET **(cont.)**

Admin EA Closed Actual Date : N/R
 Enforcement Action Name : N/R
 Enforcement Action Resolution : N/R

Violation Type : N/R

Statute Code : CWA
 Law Section Code : CWA
 Law Section Description : Clean Water Act

Violation Penalties and Compliance Summary
 Compliance Action Cost : 0
 EPA Penalty Assessed Amount : 0
 Cost Recovery Required : N/R
 Cost of SEP : 0
 Cost of Complying Actions : N/R

Standard Industrial Classification(SIC) Summary
 Enforcement Action Name : RIALTO MUNICIPAL WWTP
 Registry ID : 110000525842
 Primary SIC : 4952 - SEWERAGE SYSTEMS
 Primary NAICS : N/R
 Last Date in Agency List : 2017-06-05

Enforcement Action Case Number : N/R
 Activity ID : N/R
 Final Ordr Iss/Final Order Enter Date: N/R
 Final Order Name : N/R

Settlement FRS ICIS Facility ID : N/R
 Final Order FRS Name : N/R

Map Id: L58
 Direction: NNE
 Distance: 0.982 mi., 5187 ft.
 Elevation: 954 ft.
 Relative: Higher

EnviroSite ID: 237916
 EPA ID: N/R

Site Name : RIALTO MUNICIPAL WWTP | RIALTO WATER RECLAMATION FACILITY | RIALTO WASTEWATER TREATMENT PLANT
 501 E SANTA ANA AVE | 501 E SANTA ANA AVE RIALTO STP | 501 EAST SANTA ANA AVE.
 BLOOMINGTON | RIALTO | Bloomington, CA

Database(s) : [AFS, AST - CA, BRS, CALEPA SITES - CA, CHMIRS - CA, CIWQS - CA, CIWQS 2 - CA, DOCKET, DRYCLEANERS_SOUTH COAST - CA, ECHO, FID UST - CA, FRS, HAZMAT_SAN BERNARDINO COUNTY - CA, HAZNET - CA, HIST CHMIRS - CA, HIST HAZNET - CA, HIST SWF/LF - CA, HMIRS (DOT), HWG - CA, ICIS, INACTIVE PCS, NPDES - CA, PCS ENF, PCS FACILITY, RCRA_VSQG, RFR - CA, RMP, SWF/LF - CA, UST - CA] **(cont.)**

DOCKET **(cont.)**

SEP Category : N/R
 SEP Description : N/R

Complaint Summary

Respondent/Defendant Name : N/R
 Named in Complaint : N/R
 Named in Final Order : N/R

Pollutant Summary

Pollutants (SRS) : N/R

Violation and Enforcement Action Summary

Court Docket Number : N/R

Complaint/Proposed Order Actual Date: N/R
 Final Order Issued Actual Date : N/R

Admin EA Closed Actual Date : 06/29/2000
 Enforcement Action Name : RIALTO STP (Permit CA0105295) Viol. Notice To Regultd Entity
 Enforcement Action Resolution : N/R

Violation Type : N/R

Statute Code : CWA
 Law Section Code : CWA
 Law Section Description : Clean Water Act

Map Id: L58
 Direction: NNE
 Distance: 0.982 mi., 5187 ft.
 Elevation: 954 ft.
 Relative: Higher

Envirosite ID: 237916
 EPA ID: N/R

Site Name : RIALTO MUNICIPAL WWTP | RIALTO WATER RECLAMATION FACILITY | RIALTO WASTEWATER TREATMENT PLANT
 501 E SANTA ANA AVE | 501 E SANTA ANA AVE RIALTO STP | 501 EAST SANTA ANA AVE.
 BLOOMINGTON | RIALTO | Bloomington, CA

Database(s) : [AFS, AST - CA, BRS, CALEPA SITES - CA, CHMIRS - CA, CIWQS - CA, CIWQS 2 - CA, DOCKET, DRYCLEANERS_SOUTH COAST - CA, ECHO, FID UST - CA, FRS, HAZMAT_SAN BERNARDINO COUNTY - CA, HAZNET - CA, HIST CHMIRS - CA, HIST HAZNET - CA, HIST SWF/LF - CA, HMIRS (DOT), HWG - CA, ICIS, INACTIVE PCS, NPDES - CA, PCS ENF, PCS FACILITY, RCRA_VSQG, RFR - CA, RMP, SWF/LF - CA, UST - CA] **(cont.)**

DOCKET **(cont.)**

Violation Penalties and Compliance Summary

Compliance Action Cost :	N/R
EPA Penalty Assessed Amount :	N/R
Cost Recovery Required :	N/R
Cost of SEP :	N/R
Cost of Complying Actions :	N/R

DRYCLEANERS_SOUTH COAST - CA

Facility Name :	RIALTO CITY
Facility Address :	501 E SANTA ANA AVE, BLOOMINGTON, CA 92316

Facility ID :	12923
Facility Status :	Active
Location Area Code :	909
Location Phone Number :	8202610
Location Phone Extension :	N/R
Location County Identity :	SB
Representative Name :	RICHARD WELLINGTON
Representative Title :	N/R
BCAT Number :	022700
BCAT Description :	SEWAGE TREATMENT (>5 MG/D) ANEROBIC
CCAT Number :	03
CCAT Description :	ADSORBER (DRY CLEANING), NON-REGENERATIV
Application Date :	1983-05-09
Application Number :	110246
Application Type :	Alteration/Modification
Application Status :	PERMIT TO OPERATE GRANTED
Permit Number :	M35423
Permit Status :	Inactive Permit to Operate (out of business) -- old 17
SIC Code 1 :	4952
SIC Code 1 Description :	SEWERAGE SYSTEMS
SIC Code 2 :	N/R
PO Issue Date :	1983-12-29
NAICS Code :	921110
NAICS Description :	Executive Offices
Last Date in Agency List :	2021-06-30

Map Id: L58
 Direction: NNE
 Distance: 0.982 mi., 5187 ft.
 Elevation: 954 ft.
 Relative: Higher

EnviroSite ID: 237916
 EPA ID: N/R

Site Name : RIALTO MUNICIPAL WWTP | RIALTO WATER RECLAMATION FACILITY | RIALTO WASTEWATER TREATMENT PLANT
 501 E SANTA ANA AVE | 501 E SANTA ANA AVE RIALTO STP | 501 EAST SANTA ANA AVE.
 BLOOMINGTON | RIALTO | Bloomington, CA

Database(s) : [AFS, AST - CA, BRS, CALEPA SITES - CA, CHMIRS - CA, CIWQS - CA, CIWQS 2 - CA, DOCKET, DRYCLEANERS_SOUTH COAST - CA, ECHO, FID UST - CA, FRS, HAZMAT_SAN BERNARDINO COUNTY - CA, HAZNET - CA, HIST CHMIRS - CA, HIST HAZNET - CA, HIST SWF/LF - CA, HMIRS (DOT), HWG - CA, ICIS, INACTIVE PCS, NPDES - CA, PCS ENF, PCS FACILITY, RCRA_VSQG, RFR - CA, RMP, SWF/LF - CA, UST - CA] **(cont.)**

ECHO

Facility Name :	RIALTO RENEWABLE ENERGY CENTER LLC
Facility Address :	501 E SANTA ANA AVE, RIALTO, CA 92376
County :	SAN BERNARDINO
Last Inspection Date :	2011-07-27
Registry ID :	110043703711
FIPS Code :	06071
EPA Region :	09
Inspection Count :	0
Last Inspection Days :	3539
Informal Count :	0
Last Informal Action Date :	N/R
Formal Action Count :	0
Last Formal Action Date :	N/R
Total Penalties :	0
Penalty Count :	N/R
Last Penalty Date :	N/R
Last Penalty Amount :	N/R
QTRS IN NC :	0
Programs IN SNC :	0
Current Compliance Status :	No Violation Identified
Three-Year Compliance Status :	
Collection Method :	ADDRESS MATCHING-HOUSE NUMBER
Reference Point :	ENTRANCE POINT OF A FACILITY OR STATION
Accuracy Meters :	50
Derived Tribes :	San Manuel Band of Mission Indians, California - 9.9 mile(s), San Manuel Band of Mission Indians, California - 9.9 mile(s)
Derived HUC :	18070203
Derived WBD :	180702030804
Derived STCTY FIPS :	06071
Derived Zip :	92316
Derived CD113 :	35
Derived CB2010 :	060710040042045
MYRTK Universe :	NNN
NPDES IDs :	N/R
CWA Permit Types :	N/R
CWA Compliance Tracking :	N/R

Map Id: L58
 Direction: NNE
 Distance: 0.982 mi., 5187 ft.
 Elevation: 954 ft.
 Relative: Higher

EnviroSite ID: 237916
 EPA ID: N/R

Site Name : RIALTO MUNICIPAL WWTP | RIALTO WATER RECLAMATION FACILITY | RIALTO WASTEWATER TREATMENT PLANT
 501 E SANTA ANA AVE | 501 E SANTA ANA AVE RIALTO STP | 501 EAST SANTA ANA AVE.
 BLOOMINGTON | RIALTO | Bloomington, CA

Database(s) : [AFS, AST - CA, BRS, CALEPA SITES - CA, CHMIRS - CA, CIWQS - CA, CIWQS 2 - CA, DOCKET, DRYCLEANERS_SOUTH COAST - CA, ECHO, FID UST - CA, FRS, HAZMAT_SAN BERNARDINO COUNTY - CA, HAZNET - CA, HIST CHMIRS - CA, HIST HAZNET - CA, HIST SWF/LF - CA, HMIRS (DOT), HWG - CA, ICIS, INACTIVE PCS, NPDES - CA, PCS ENF, PCS FACILITY, RCRA_VSQG, RFR - CA, RMP, SWF/LF - CA, UST - CA] **(cont.)**

ECHO **(cont.)**

CWA NAICS :	N/R
CWA SICs :	N/R
CWA Inspection Count :	N/R
CWA Last Inspection Days :	N/R
CWA Informal Count :	N/R
CWA Formal Action Count :	N/R
CWA Last Formal Action Date :	N/R
CWA Penalties :	N/R
CWA Last Penalty Date :	N/R
CWA Last Penalty Amount :	N/R
CWA Quarters IN NC :	N/R
CWA Current Compliance Status :	N/R
CWA Current SNC Flag :	N
CWA 13 Quarters Compliance Status :	N/R
CWA 13 Quarters Effluent Exceedances:	N/R
CWA Three-Year QNCR Codes :	N/R
DFR URL :	Click here for hyperlink provided by the agency.
Facility SIC :	4911
Facility NAICS :	999999
Facility Last Inspection EPA Date :	N/R
Facility Last Inspection State Date :	2011-07-27
Facility Last Formal Act EPA Date :	N/R
Facility Last Formal Act State Date :	N/R
Facility Last Informal Act EPA Date :	N/R
Facility Last Informal Act State Date:	N/R
Facility Federal Agency :	N/R
TRI Reporter :	N/R
Facility Imp Water Flag :	N/R
Current SNC Flag :	N
Indian County Flag :	N
Federal Flag :	N/R
US Mexico Border Flag :	N
Chesapeake Bay Flag :	N/R
AIR Flag :	Y
NPDES Flag :	N
SDWIS Flag :	N
RCRA Flag :	N
TRI Flag :	N
GHG Flag :	N
Major Flag :	N/R

Map Id: L58
 Direction: NNE
 Distance: 0.982 mi., 5187 ft.
 Elevation: 954 ft.
 Relative: Higher

EnviroSite ID: 237916
 EPA ID: N/R

Site Name : RIALTO MUNICIPAL WWTP | RIALTO WATER RECLAMATION FACILITY | RIALTO WASTEWATER TREATMENT PLANT
 501 E SANTA ANA AVE | 501 E SANTA ANA AVE RIALTO STP | 501 EAST SANTA ANA AVE.
 BLOOMINGTON | RIALTO | Bloomington, CA

Database(s) : [AFS, AST - CA, BRS, CALEPA SITES - CA, CHMIRS - CA, CIWQS - CA, CIWQS 2 - CA, DOCKET, DRYCLEANERS_SOUTH COAST - CA, ECHO, FID UST - CA, FRS, HAZMAT_SAN BERNARDINO COUNTY - CA, HAZNET - CA, HIST CHMIRS - CA, HIST HAZNET - CA, HIST SWF/LF - CA, HMIRS (DOT), HWG - CA, ICIS, INACTIVE PCS, NPDES - CA, PCS ENF, PCS FACILITY, RCRA_VSQG, RFR - CA, RMP, SWF/LF - CA, UST - CA] **(cont.)**

ECHO **(cont.)**

Active Flag : N/R
 NAA Flag : Y
 Latitude : 34.0559
 Longitude : -117.36134
 Last Date in Agency List : 2021-04-16

Facility Name : RIALTO WASTEWATER TREATMENT PLANT
 Facility Address : 501 E SANTA ANA AVE, BLOOMINGTON, CA 92316
 County : SAN BERNARDINO

Last Inspection Date : 2020-02-13
 Registry ID : 110000525842
 FIPS Code : 06071
 EPA Region : 09
 Inspection Count : 7
 Last Inspection Days : 416
 Informal Count : 0
 Last Informal Action Date : 2000-12-21
 Formal Action Count : 0
 Last Formal Action Date : 2000-09-07
 Total Penalties : 0
 Penalty Count : N/R
 Last Penalty Date : N/R
 Last Penalty Amount : N/R
 QTRS IN NC : 5
 Programs IN SNC : 0
 Current Compliance Status : Violation Identified
 Three-Year Compliance Status : __V__VVVV
 Collection Method : N/R
 Reference Point : N/R
 Accuracy Meters : N/R

Derived Tribes : San Manuel Band of Mission Indians, California - 9.9 mile(s), San Manuel Band of Mission Indians, California - 9.9 mile(s)

Derived HUC : 18070203
 Derived WBD : 180702030804
 Derived STCTY FIPS : 06071

Map Id: L58
 Direction: NNE
 Distance: 0.982 mi., 5187 ft.
 Elevation: 954 ft.
 Relative: Higher

Envirosite ID: 237916
 EPA ID: N/R

Site Name : RIALTO MUNICIPAL WWTP | RIALTO WATER RECLAMATION FACILITY | RIALTO WASTEWATER TREATMENT PLANT
 501 E SANTA ANA AVE | 501 E SANTA ANA AVE RIALTO STP | 501 EAST SANTA ANA AVE.
 BLOOMINGTON | RIALTO | Bloomington, CA

Database(s) : [AFS, AST - CA, BRS, CALEPA SITES - CA, CHMIRS - CA, CIWQS - CA, CIWQS 2 - CA, DOCKET, DRYCLEANERS_SOUTH COAST - CA, ECHO, FID UST - CA, FRS, HAZMAT_SAN BERNARDINO COUNTY - CA, HAZNET - CA, HIST CHMIRS - CA, HIST HAZNET - CA, HIST SWF/LF - CA, HMIRS (DOT), HWG - CA, ICIS, INACTIVE PCS, NPDES - CA, PCS ENF, PCS FACILITY, RCRA_VSQG, RFR - CA, RMP, SWF/LF - CA, UST - CA] **(cont.)**

ECHO **(cont.)**

Derived Zip :	92316
Derived CD113 :	35
Derived CB2010 :	060710040042045
MYRTK Universe :	NYN
NPDES IDs :	CA0105295 CAL105295
CWA Permit Types :	Major, Minor
CWA Compliance Tracking :	On
CWA NAICS :	N/R
CWA SICs :	4952
CWA Inspection Count :	7
CWA Last Inspection Days :	11023
CWA Informal Count :	N/R
CWA Formal Action Count :	N/R
CWA Last Formal Action Date :	2000-09-07
CWA Penalties :	N/R
CWA Last Penalty Date :	N/R
CWA Last Penalty Amount :	N/R
CWA Quarters IN NC :	5
CWA Current Compliance Status :	Violation Identified
CWA Current SNC Flag :	N
CWA 13 Quarters Compliance Status :	___V___VVVV
CWA 13 Quarters Effluent Exceedances:	2
CWA Three-Year QNCR Codes :	N/R
DFR URL :	Click here for hyperlink provided by the agency.
Facility SIC :	4952
Facility NAICS :	22132 - Sewage Treatment Facilities, 221320 - Sewage Treatment Facilities
Facility Last Inspection EPA Date :	1991-01-29
Facility Last Inspection State Date :	2020-02-13
Facility Last Formal Act EPA Date :	N/R
Facility Last Formal Act State Date :	2000-09-07
Facility Last Informal Act EPA Date :	N/R
Facility Last Informal Act State Date:	2000-12-21
Facility Federal Agency :	N/R
TRI Reporter :	N/R
Facility Imp Water Flag :	Y
Current SNC Flag :	N
Indian County Flag :	N
Federal Flag :	N/R
US Mexico Border Flag :	N

Map Id: L58
 Direction: NNE
 Distance: 0.982 mi., 5187 ft.
 Elevation: 954 ft.
 Relative: Higher

Envirosite ID: 237916
 EPA ID: N/R

Site Name : RIALTO MUNICIPAL WWTP | RIALTO WATER RECLAMATION FACILITY | RIALTO WASTEWATER TREATMENT PLANT
 501 E SANTA ANA AVE | 501 E SANTA ANA AVE RIALTO STP | 501 EAST SANTA ANA AVE.
 BLOOMINGTON | RIALTO | Bloomington, CA

Database(s) : [AFS, AST - CA, BRS, CALEPA SITES - CA, CHMIRS - CA, CIWQS - CA, CIWQS 2 - CA, DOCKET, DRYCLEANERS_SOUTH COAST - CA, ECHO, FID UST - CA, FRS, HAZMAT_SAN BERNARDINO COUNTY - CA, HAZNET - CA, HIST CHMIRS - CA, HIST HAZNET - CA, HIST SWF/LF - CA, HMIRS (DOT), HWG - CA, ICIS, INACTIVE PCS, NPDES - CA, PCS ENF, PCS FACILITY, RCRA_VSQG, RFR - CA, RMP, SWF/LF - CA, UST - CA] **(cont.)**

ECHO **(cont.)**

Chesapeake Bay Flag :	N/R
AIR Flag :	N
NPDES Flag :	Y
SDWIS Flag :	N
RCRA Flag :	Y
TRI Flag :	N
GHG Flag :	N
Major Flag :	Y
Active Flag :	Y
NAA Flag :	Y
Latitude :	34.0559
Longitude :	-117.36134
Last Date in Agency List :	2021-04-16

FID UST - CA

Facility Name :	CI-RIALTO WASTEWATER PLNT
Facility Address :	501 E SANTA ANA AVE, RIALTO, 92376
County :	San Bernardino

Facility ID :	87014504
CERSID :	N/R
Permitting Agency :	SAN BERNARDINO COUNTY
Latitude :	34.052995
Longitude :	-117.358191
Last Date in Agency List :	2018-05-14

Facility Name :	RIALTO WATER RECLAMATION FACILITY
Facility Address :	501 E Santa Ana Ave, Bloomington, 92316
County :	San Bernardino

Facility ID :	FA0002076
CERSID :	10037389
Permitting Agency :	San Bernardino County Fire Department
Latitude :	34.055761
Longitude :	-117.361168
Last Date in Agency List :	2021-04-08

Map Id: L58
 Direction: NNE
 Distance: 0.982 mi., 5187 ft.
 Elevation: 954 ft.
 Relative: Higher

EnviroSite ID: 237916
 EPA ID: N/R

Site Name : RIALTO MUNICIPAL WWTP | RIALTO WATER RECLAMATION FACILITY | RIALTO WASTEWATER TREATMENT PLANT
 501 E SANTA ANA AVE | 501 E SANTA ANA AVE RIALTO STP | 501 EAST SANTA ANA AVE.
 BLOOMINGTON | RIALTO | Bloomington, CA

Database(s) : [AFS, AST - CA, BRS, CALEPA SITES - CA, CHMIRS - CA, CIWQS - CA, CIWQS 2 - CA, DOCKET, DRYCLEANERS_SOUTH COAST - CA, ECHO, FID UST - CA, FRS, HAZMAT_SAN BERNARDINO COUNTY - CA, HAZNET - CA, HIST CHMIRS - CA, HIST HAZNET - CA, HIST SWF/LF - CA, HMIRS (DOT), HWG - CA, ICIS, INACTIVE PCS, NPDES - CA, PCS ENF, PCS FACILITY, RCRA_VSQG, RFR - CA, RMP, SWF/LF - CA, UST - CA] **(cont.)**

FRS

Facility Name : CITY OF RIALTO WATER RECLAMATION FACILITY
 Facility Address : 501 E. SANTA ANA AVENUE, BLOOMINGTON, CA 92316
 County : SAN BERNARDINO

Site Details

Registry ID : 110042165607
 FRS Facility URL : [Click here for hyperlink provided by the agency.](#)
 Last Date in Agency List : 2014-03-25

Source Description

Source Description :

All generators and treatment, storage, and disposal (TSD) facilities who handle hazardous waste are required to report to the EPA Administrator at least once every two years. The data collected is used to create the National Biennial Resource Conservation and Recovery Act (RCRA) Hazardous Waste Report. This data is processed within the RCRA Information (RCRAInfo) database.

Source Description :

RCRAInfo is EPA's comprehensive information system that supports the Resource Conservation and Recovery Act (RCRA) of 1976 and the Hazardous and Solid Waste Amendments (HSWA) of 1984 through the tracking of events and activities related to facilities that generate, transport, and treat, store, or dispose of hazardous waste. RCRAInfo allows RCRA program staff to track the notification, permit, compliance, and corrective action activities required under RCRA. RCRAInfo also supports generation of the National Hazardous Waste Biennial Report. All generators and treatment, storage, and disposal facilities who handle hazardous waste are required to report to the EPA Administrator at least once every two years to support creation of the Biennial Report.

FRS Environmental Interest Source and System ID : RCRAINFO - CAL000067171

Map Id: L58
 Direction: NNE
 Distance: 0.982 mi., 5187 ft.
 Elevation: 954 ft.
 Relative: Higher

EnviroSite ID: 237916
 EPA ID: N/R

Site Name : RIALTO MUNICIPAL WWTP | RIALTO WATER RECLAMATION FACILITY | RIALTO WASTEWATER TREATMENT PLANT
 501 E SANTA ANA AVE | 501 E SANTA ANA AVE RIALTO STP | 501 EAST SANTA ANA AVE.
 BLOOMINGTON | RIALTO | Bloomington, CA

Database(s) : [AFS, AST - CA, BRS, CALEPA SITES - CA, CHMIRS - CA, CIWQS - CA, CIWQS 2 - CA, DOCKET, DRYCLEANERS_SOUTH COAST - CA, ECHO, FID UST - CA, FRS, HAZMAT_SAN BERNARDINO COUNTY - CA, HAZNET - CA, HIST CHMIRS - CA, HIST HAZNET - CA, HIST SWF/LF - CA, HMIRS (DOT), HWG - CA, ICIS, INACTIVE PCS, NPDES - CA, PCS ENF, PCS FACILITY, RCRA_VSQG, RFR - CA, RMP, SWF/LF - CA, UST - CA] **(cont.)**

FRS **(cont.)**

Facility Name : RIALTO CITY
 Facility Address : 501 E SANTA ANA AV, RIALTO, CA 92376
 County : SAN BERNARDINO

Site Details

Registry ID : 110002414156
 FRS Facility URL : [Click here for hyperlink provided by the agency.](#)
 Last Date in Agency List : 2014-03-25

Source Description

Source Description :

The Emission Inventory System (EIS) maintains an inventory of large stationary sources and voluntarily-reported smaller sources of air point pollution emitters. It contains information about facility sites and their physical location, emission units, emission processes, release points, control approaches, and regulations. Facility inventory data are kept separate from the emissions data and have stable identifiers to improve continuity from year to year and to help identify duplicate or missing facilities.

FRS Environmental Interest

Source and System ID : EIS - 3258911

Facility Name : RIALTO MUNICIPAL WWTP
 Facility Address : 501 E SANTA ANA AVE RIALTO STP, BLOOMINGTON, CA 92316
 County : SAN BERNARDINO

Site Details

Registry ID : 110064633605
 FRS Facility URL : [Click here for hyperlink provided by the agency.](#)
 Last Date in Agency List : 2015-12-06

Map Id: L58
 Direction: NNE
 Distance: 0.982 mi., 5187 ft.
 Elevation: 954 ft.
 Relative: Higher

EnviroSite ID: 237916
 EPA ID: N/R

Site Name : RIALTO MUNICIPAL WWTP | RIALTO WATER RECLAMATION FACILITY | RIALTO WASTEWATER TREATMENT PLANT
 501 E SANTA ANA AVE | 501 E SANTA ANA AVE RIALTO STP | 501 EAST SANTA ANA AVE.
 BLOOMINGTON | RIALTO | Bloomington, CA

Database(s) : [AFS, AST - CA, BRS, CALEPA SITES - CA, CHMIRS - CA, CIWQS - CA, CIWQS 2 - CA, DOCKET, DRYCLEANERS_SOUTH COAST - CA, ECHO, FID UST - CA, FRS, HAZMAT_SAN BERNARDINO COUNTY - CA, HAZNET - CA, HIST CHMIRS - CA, HIST HAZNET - CA, HIST SWF/LF - CA, HMIRS (DOT), HWG - CA, ICIS, INACTIVE PCS, NPDES - CA, PCS ENF, PCS FACILITY, RCRA_VSQG, RFR - CA, RMP, SWF/LF - CA, UST - CA] **(cont.)**

FRS **(cont.)**

Source Description

Source Description :

The NPDES module of the Compliance Information System (ICIS) tracks surface water permits issued under the Clean Water Act. Under NPDES, all facilities that discharge pollutants from any point source into waters of the United States are required to obtain a permit. The permit will likely contain limits on what can be discharged, impose monitoring and reporting requirements, and include other provisions to ensure that the discharge does not adversely affect water quality.

FRS Environmental Interest

Source and System ID : ICIS - CA0105295

Facility Name : RIALTO RENEWABLE ENERGY CENTER LLC
 Facility Address : 501 E SANTA ANA AVE, RIALTO, CA 92376
 County : SAN BERNARDINO

Site Details

Registry ID : 110043703711
 FRS Facility URL : [Click here for hyperlink provided by the agency.](#)
 Last Date in Agency List : 2021-05-03

Source Description

Source Description : AIR contains compliance and permit data for stationary sources of air pollution regulated by the EPA, State, and Local air pollution agencies. AFS contains compliance and permit data for stationary sources of air pollution regulated by the EPA, State, and Local air pollution agencies.

FRS Environmental Interest

Source and System ID : AIRS/AFS - 06071DA004
 ICIS - CASCA00006071DA004

Map Id: L58
 Direction: NNE
 Distance: 0.982 mi., 5187 ft.
 Elevation: 954 ft.
 Relative: Higher

Envirosite ID: 237916
 EPA ID: N/R

Site Name : RIALTO MUNICIPAL WWTP | RIALTO WATER RECLAMATION FACILITY | RIALTO WASTEWATER TREATMENT PLANT
 501 E SANTA ANA AVE | 501 E SANTA ANA AVE RIALTO STP | 501 EAST SANTA ANA AVE.
 BLOOMINGTON | RIALTO | Bloomington, CA

Database(s) : [AFS, AST - CA, BRS, CALEPA SITES - CA, CHMIRS - CA, CIWQS - CA, CIWQS 2 - CA, DOCKET, DRYCLEANERS_SOUTH COAST - CA, ECHO, FID UST - CA, FRS, HAZMAT_SAN BERNARDINO COUNTY - CA, HAZNET - CA, HIST CHMIRS - CA, HIST HAZNET - CA, HIST SWF/LF - CA, HMIRS (DOT), HWG - CA, ICIS, INACTIVE PCS, NPDES - CA, PCS ENF, PCS FACILITY, RCRA_VSQG, RFR - CA, RMP, SWF/LF - CA, UST - CA] **(cont.)**

FRS **(cont.)**

Facility Name : RIALTO WASTEWATER TREATMENT PLANT
 Facility Address : 501 E SANTA ANA AVE, BLOOMINGTON, CA 92316
 County : SAN BERNARDINO

Site Details

Registry ID : 110000525842
 FRS Facility URL : [Click here for hyperlink provided by the agency.](#)
 Last Date in Agency List : 2021-05-03

Source Description

Source Description : The Emission Inventory System (EIS) maintains an inventory of large stationary sources and voluntarily-reported smaller sources of air point pollution emitters. It contains information about facility sites and their physical location, emission units, emission processes, release points, control approaches, and regulations. Facility inventory data are kept separate from the emissions data and have stable identifiers to improve continuity from year to year and to help identify duplicate or missing facilities.

The NPDES module of the Compliance Information System (ICIS) tracks surface water permits issued under the Clean Water Act. Under NPDES, all facilities that discharge pollutants from any point source into waters of the United States are required to obtain a permit. The permit will likely contain limits on what can be discharged, impose monitoring and reporting requirements, and include other provisions to ensure that the discharge does not adversely affect water quality.

Source Description : RCRAInfo is EPA's comprehensive information system that supports the Resource Conservation and Recovery Act (RCRA) of 1976 and the Hazardous and Solid Waste Amendments (HSWA) of 1984 through the tracking of events and activities related to facilities that generate, transport, and treat, store, or dispose of hazardous waste. RCRAInfo allows RCRA program staff to track the notification, permit, compliance, and corrective action activities required under RCRA. RCRAInfo also supports generation of the National Hazardous Waste Biennial Report. All generators and treatment, storage, and disposal facilities who handle hazardous waste are required to report to the EPA Administrator at least once every two years to support creation of the Biennial Report.

Map Id: L58
 Direction: NNE
 Distance: 0.982 mi., 5187 ft.
 Elevation: 954 ft.
 Relative: Higher

EnviroSite ID: 237916
 EPA ID: N/R

Site Name : RIALTO MUNICIPAL WWTP | RIALTO WATER RECLAMATION FACILITY | RIALTO WASTEWATER TREATMENT PLANT
 501 E SANTA ANA AVE | 501 E SANTA ANA AVE RIALTO STP | 501 EAST SANTA ANA AVE.
 BLOOMINGTON | RIALTO | Bloomington, CA

Database(s) : [AFS, AST - CA, BRS, CALEPA SITES - CA, CHMIRS - CA, CIWQS - CA, CIWQS 2 - CA, DOCKET, DRYCLEANERS_SOUTH COAST - CA, ECHO, FID UST - CA, FRS, HAZMAT_SAN BERNARDINO COUNTY - CA, HAZNET - CA, HIST CHMIRS - CA, HIST HAZNET - CA, HIST SWF/LF - CA, HMIRS (DOT), HWG - CA, ICIS, INACTIVE PCS, NPDES - CA, PCS ENF, PCS FACILITY, RCRA_VSQG, RFR - CA, RMP, SWF/LF - CA, UST - CA] **(cont.)**

FRS **(cont.)**

The RMP database stores the risk management plans reported by companies that handle, manufacture, use, or store certain flammable or toxic substances, as required under section 112(r) of the Clean Air Act (CAA).

Source Description :

All generators and treatment, storage, and disposal (TSD) facilities who handle hazardous waste are required to report to the EPA Administrator at least once every two years. The data collected is used to create the National Biennial Resource Conservation and Recovery Act (RCRA) Hazardous Waste Report. This data is processed within the RCRA Information (RCRAInfo) database.

FRS Environmental Interest
 Source and System ID :

EIS - 3258911
 ICIS - CA0105295
 ICIS - CAL105295
 RCRAINFO - CAL000067171
 RMP - 100000144658

Facility Name :
 Facility Address :
 County :

RIALTO WATER RECLAMATION FACILITY
 501 E SANTA ANA AVE, BLOOMINGTON, CA 92316
 SAN BERNARDINO COUNTY

Site Details

Registry ID :
 FRS Facility URL :
 Last Date in Agency List :

110066760516
[Click here for hyperlink provided by the agency.](#)
 2021-05-03

Source Description

Map Id: L58
 Direction: NNE
 Distance: 0.982 mi., 5187 ft.
 Elevation: 954 ft.
 Relative: Higher

EnviroSite ID: 237916
 EPA ID: N/R

Site Name : RIALTO MUNICIPAL WWTP | RIALTO WATER RECLAMATION FACILITY | RIALTO WASTEWATER TREATMENT PLANT
 501 E SANTA ANA AVE | 501 E SANTA ANA AVE RIALTO STP | 501 EAST SANTA ANA AVE.
 BLOOMINGTON | RIALTO | Bloomington, CA

Database(s) : [AFS, AST - CA, BRS, CALEPA SITES - CA, CHMIRS - CA, CIWQS - CA, CIWQS 2 - CA, DOCKET, DRYCLEANERS_SOUTH COAST - CA, ECHO, FID UST - CA, FRS, HAZMAT_SAN BERNARDINO COUNTY - CA, HAZNET - CA, HIST CHMIRS - CA, HIST HAZNET - CA, HIST SWF/LF - CA, HMIRS (DOT), HWG - CA, ICIS, INACTIVE PCS, NPDES - CA, PCS ENF, PCS FACILITY, RCRA_VSQG, RFR - CA, RMP, SWF/LF - CA, UST - CA] **(cont.)**

FRS **(cont.)**

Source Description :

The California Environmental Protection Agency (CalEPA) has recently implemented a new data warehouse system (nSite). This data warehouse combines and merges facility and site information from five different systems managed within CalEPA. The five systems are: California Environmental Reporting System (CERS), EnviroStor, GeoTracker, California Integrated Water Quality System (CIWQS), and Toxic Release Inventory (TRI).

FRS Environmental Interest
 Source and System ID :

CA-ENVIROVIEW - 61465

HAZMAT_SAN BERNARDINO COUNTY - CA

Facility Name :
 Facility Address :

RIALTO WATER RECLAMATION FACILITY
 501 E Santa Ana AVE, Bloomington, CA 92316

Expiration Date :
 Facility ID :
 Status :
 Permit ID :
 PE :
 Permit Description :
 Owner Information :
 Mailing Contact Name :
 Mailing Address 1 :
 Mailing Address 2 :
 Last Date in Agency List :

2013-10-31
 FA0002076
 INACTIVE
 PT0003554
 4270
 EPCRA FACILITY
 CITY OF RIALTO
 N/R
 501 E SANTA ANA AVE, RIALTO, CA 92316
 N/R
 2020-03-17

Expiration Date :
 Facility ID :
 Status :
 Permit ID :
 PE :
 Permit Description :
 Owner Information :
 Mailing Contact Name :
 Mailing Address 1 :

2004-10-31
 FA0002076
 INACTIVE
 PT0003555
 5113
 RMP INSPECTION - PROGRAM 3
 CITY OF RIALTO
 N/R
 501 E SANTA ANA AVE, RIALTO, CA 92316

Map Id: L58
 Direction: NNE
 Distance: 0.982 mi., 5187 ft.
 Elevation: 954 ft.
 Relative: Higher

Envirosite ID: 237916
 EPA ID: N/R

Site Name : RIALTO MUNICIPAL WWTP | RIALTO WATER RECLAMATION FACILITY | RIALTO WASTEWATER TREATMENT PLANT
 501 E SANTA ANA AVE | 501 E SANTA ANA AVE RIALTO STP | 501 EAST SANTA ANA AVE.
 BLOOMINGTON | RIALTO | Bloomington, CA

Database(s) : [AFS, AST - CA, BRS, CALEPA SITES - CA, CHMIRS - CA, CIWQS - CA, CIWQS 2 - CA, DOCKET, DRYCLEANERS_SOUTH COAST - CA, ECHO, FID UST - CA, FRS, HAZMAT_SAN BERNARDINO COUNTY - CA, HAZNET - CA, HIST CHMIRS - CA, HIST HAZNET - CA, HIST SWF/LF - CA, HMIRS (DOT), HWG - CA, ICIS, INACTIVE PCS, NPDES - CA, PCS ENF, PCS FACILITY, RCRA_VSQG, RFR - CA, RMP, SWF/LF - CA, UST - CA] **(cont.)**

HAZMAT_SAN BERNARDINO COUNTY - CA **(cont.)**

Mailing Address 2 :	N/R
Last Date in Agency List :	2020-03-17
Expiration Date :	2020-10-31
Facility ID :	FA0002076
Status :	ACTIVE
Permit ID :	PT0003559
PE :	4243
Permit Description :	HAZARDOUS MATERIALS 4-10 CHEMICALS
Owner Information :	CITY OF RIALTO
Mailing Contact Name :	N/R
Mailing Address 1 :	501 E SANTA ANA AVE, RIALTO, CA 92316
Mailing Address 2 :	N/R
Last Date in Agency List :	2020-03-17
Expiration Date :	2004-10-31
Facility ID :	FA0002076
Status :	INACTIVE
Permit ID :	PT0003560
PE :	5102
Permit Description :	CALARP FACILITY PERMIT
Owner Information :	CITY OF RIALTO
Mailing Contact Name :	N/R
Mailing Address 1 :	501 E SANTA ANA AVE, RIALTO, CA 92316
Mailing Address 2 :	N/R
Last Date in Agency List :	2020-03-17
Expiration Date :	2020-10-31
Facility ID :	FA0002076
Status :	ACTIVE
Permit ID :	PT0003561
PE :	4454
Permit Description :	LARGE QUANTITY GENERATOR
Owner Information :	CITY OF RIALTO
Mailing Contact Name :	N/R
Mailing Address 1 :	501 E SANTA ANA AVE, RIALTO, CA 92316
Mailing Address 2 :	N/R

Map Id: L58
 Direction: NNE
 Distance: 0.982 mi., 5187 ft.
 Elevation: 954 ft.
 Relative: Higher

Envirosite ID: 237916
 EPA ID: N/R

Site Name : RIALTO MUNICIPAL WWTP | RIALTO WATER RECLAMATION FACILITY | RIALTO WASTEWATER TREATMENT PLANT
 501 E SANTA ANA AVE | 501 E SANTA ANA AVE RIALTO STP | 501 EAST SANTA ANA AVE.
 BLOOMINGTON | RIALTO | Bloomington, CA

Database(s) : [AFS, AST - CA, BRS, CALEPA SITES - CA, CHMIRS - CA, CIWQS - CA, CIWQS 2 - CA, DOCKET, DRYCLEANERS_SOUTH COAST - CA, ECHO, FID UST - CA, FRS, HAZMAT_SAN BERNARDINO COUNTY - CA, HAZNET - CA, HIST CHMIRS - CA, HIST HAZNET - CA, HIST SWF/LF - CA, HMIRS (DOT), HWG - CA, ICIS, INACTIVE PCS, NPDES - CA, PCS ENF, PCS FACILITY, RCRA_VSQG, RFR - CA, RMP, SWF/LF - CA, UST - CA] **(cont.)**

HAZMAT_SAN BERNARDINO COUNTY - CA **(cont.)**

Last Date in Agency List :	2020-03-17
Expiration Date :	2020-10-31
Facility ID :	FA0002076
Status :	ACTIVE
Permit ID :	PT0011184
PE :	4104
Permit Description :	REGULAR UST ANNUAL INSPECTION (PER TANK)
Owner Information :	CITY OF RIALTO
Mailing Contact Name :	N/R
Mailing Address 1 :	501 E SANTA ANA AVE, RIALTO, CA 92316
Mailing Address 2 :	N/R
Last Date in Agency List :	2020-03-17
Expiration Date :	2020-10-31
Facility ID :	FA0002076
Status :	ACTIVE
Permit ID :	PT0011185
PE :	4104
Permit Description :	REGULAR UST ANNUAL INSPECTION (PER TANK)
Owner Information :	CITY OF RIALTO
Mailing Contact Name :	N/R
Mailing Address 1 :	501 E SANTA ANA AVE, RIALTO, CA 92316
Mailing Address 2 :	N/R
Last Date in Agency List :	2020-03-17
Expiration Date :	2017-10-31
Facility ID :	FA0002076
Status :	INACTIVE
Permit ID :	PT0026275
PE :	4300
Permit Description :	RCRA LQG GENERAL ACTIVITY(NB)
Owner Information :	CITY OF RIALTO
Mailing Contact Name :	N/R
Mailing Address 1 :	501 E SANTA ANA AVE, RIALTO, CA 92316
Mailing Address 2 :	N/R
Last Date in Agency List :	2020-03-17

Map Id: L58
 Direction: NNE
 Distance: 0.982 mi., 5187 ft.
 Elevation: 954 ft.
 Relative: Higher

Envirosite ID: 237916
 EPA ID: N/R

Site Name : RIALTO MUNICIPAL WWTP | RIALTO WATER RECLAMATION FACILITY | RIALTO WASTEWATER TREATMENT PLANT
 501 E SANTA ANA AVE | 501 E SANTA ANA AVE RIALTO STP | 501 EAST SANTA ANA AVE.
 BLOOMINGTON | RIALTO | Bloomington, CA

Database(s) : [AFS, AST - CA, BRS, CALEPA SITES - CA, CHMIRS - CA, CIWQS - CA, CIWQS 2 - CA, DOCKET, DRYCLEANERS_SOUTH COAST - CA, ECHO, FID UST - CA, FRS, HAZMAT_SAN BERNARDINO COUNTY - CA, HAZNET - CA, HIST CHMIRS - CA, HIST HAZNET - CA, HIST SWF/LF - CA, HMIRS (DOT), HWG - CA, ICIS, INACTIVE PCS, NPDES - CA, PCS ENF, PCS FACILITY, RCRA_VSQG, RFR - CA, RMP, SWF/LF - CA, UST - CA] **(cont.)**

HAZMAT_SAN BERNARDINO COUNTY - CA **(cont.)**

Expiration Date : 2020-10-31
 Facility ID : FA0002076
 Status : ACTIVE
 Permit ID : PT0037353
 PE : 4031
 Permit Description : APSA 1,320-10,000 GAL FAC CAPACITY
 Owner Information : CITY OF RIALTO
 Mailing Contact Name : N/R
 Mailing Address 1 : 501 E SANTA ANA AVE, RIALTO, CA 92316
 Mailing Address 2 : N/R
 Last Date in Agency List : 2020-03-17

Facility Name : RIALTO WATER RECLAMATION FACILITY
 Facility Address : 501 E SANTA ANA AVE, BLOOMINGTON, CA 92316

Expiration Date : 2004-10-31
 Facility ID : FA0002076
 Status : INACTIVE
 Permit ID : PT0003555
 PE : 5113
 Permit Description : RMP INSPECTION - PROGRAM 3
 Owner Information : CITY OF RIALTO
 Mailing Contact Name : N/R
 Mailing Address 1 : 501 E SANTA ANA AVE, RIALTO, CA 92316
 Mailing Address 2 : N/R
 Last Date in Agency List : 2021-06-19

Expiration Date : 2021-10-31
 Facility ID : FA0002076
 Status : ACTIVE
 Permit ID : PT0011184
 PE : 4104
 Permit Description : REGULAR UST ANNUAL INSPECTION (PER TANK)
 Owner Information : CITY OF RIALTO
 Mailing Contact Name : N/R
 Mailing Address 1 : 501 E SANTA ANA AVE, RIALTO, CA 92316
 Mailing Address 2 : N/R

Map Id: L58
 Direction: NNE
 Distance: 0.982 mi., 5187 ft.
 Elevation: 954 ft.
 Relative: Higher

Envirosite ID: 237916
 EPA ID: N/R

Site Name : RIALTO MUNICIPAL WWTP | RIALTO WATER RECLAMATION FACILITY | RIALTO WASTEWATER TREATMENT PLANT
 501 E SANTA ANA AVE | 501 E SANTA ANA AVE RIALTO STP | 501 EAST SANTA ANA AVE.
 BLOOMINGTON | RIALTO | Bloomington, CA

Database(s) : [AFS, AST - CA, BRS, CALEPA SITES - CA, CHMIRS - CA, CIWQS - CA, CIWQS 2 - CA, DOCKET, DRYCLEANERS_SOUTH COAST - CA, ECHO, FID UST - CA, FRS, HAZMAT_SAN BERNARDINO COUNTY - CA, HAZNET - CA, HIST CHMIRS - CA, HIST HAZNET - CA, HIST SWF/LF - CA, HMIRS (DOT), HWG - CA, ICIS, INACTIVE PCS, NPDES - CA, PCS ENF, PCS FACILITY, RCRA_VSQG, RFR - CA, RMP, SWF/LF - CA, UST - CA] **(cont.)**

HAZMAT_SAN BERNARDINO COUNTY - CA **(cont.)**

Last Date in Agency List :	2021-06-19
Expiration Date :	2021-10-31
Facility ID :	FA0002076
Status :	ACTIVE
Permit ID :	PT0011185
PE :	4104
Permit Description :	REGULAR UST ANNUAL INSPECTION (PER TANK)
Owner Information :	CITY OF RIALTO
Mailing Contact Name :	N/R
Mailing Address 1 :	501 E SANTA ANA AVE, RIALTO, CA 92316
Mailing Address 2 :	N/R
Last Date in Agency List :	2021-06-19
Expiration Date :	2004-10-31
Facility ID :	FA0002076
Status :	INACTIVE
Permit ID :	PT0003560
PE :	5102
Permit Description :	CALARP FACILITY PERMIT
Owner Information :	CITY OF RIALTO
Mailing Contact Name :	N/R
Mailing Address 1 :	501 E SANTA ANA AVE, RIALTO, CA 92316
Mailing Address 2 :	N/R
Last Date in Agency List :	2021-06-19
Expiration Date :	2021-10-31
Facility ID :	FA0002076
Status :	ACTIVE
Permit ID :	PT0003559
PE :	4243
Permit Description :	HAZARDOUS MATERIALS 4-10 CHEMICALS
Owner Information :	CITY OF RIALTO
Mailing Contact Name :	N/R
Mailing Address 1 :	501 E SANTA ANA AVE, RIALTO, CA 92316
Mailing Address 2 :	N/R
Last Date in Agency List :	2021-06-19

Map Id: L58
 Direction: NNE
 Distance: 0.982 mi., 5187 ft.
 Elevation: 954 ft.
 Relative: Higher

Envirosite ID: 237916
 EPA ID: N/R

Site Name : RIALTO MUNICIPAL WWTP | RIALTO WATER RECLAMATION FACILITY | RIALTO WASTEWATER TREATMENT PLANT
 501 E SANTA ANA AVE | 501 E SANTA ANA AVE RIALTO STP | 501 EAST SANTA ANA AVE.
 BLOOMINGTON | RIALTO | Bloomington, CA

Database(s) : [AFS, AST - CA, BRS, CALEPA SITES - CA, CHMIRS - CA, CIWQS - CA, CIWQS 2 - CA, DOCKET, DRYCLEANERS_SOUTH COAST - CA, ECHO, FID UST - CA, FRS, HAZMAT_SAN BERNARDINO COUNTY - CA, HAZNET - CA, HIST CHMIRS - CA, HIST HAZNET - CA, HIST SWF/LF - CA, HMIRS (DOT), HWG - CA, ICIS, INACTIVE PCS, NPDES - CA, PCS ENF, PCS FACILITY, RCRA_VSQG, RFR - CA, RMP, SWF/LF - CA, UST - CA] **(cont.)**

HAZMAT_SAN BERNARDINO COUNTY - CA **(cont.)**

Expiration Date : 2021-10-31
 Facility ID : FA0002076
 Status : ACTIVE
 Permit ID : PT0037353
 PE : 4031
 Permit Description : APSA 1,320-10,000 GAL FAC CAPACITY
 Owner Information : CITY OF RIALTO
 Mailing Contact Name : N/R
 Mailing Address 1 : 501 E SANTA ANA AVE, RIALTO, CA 92316
 Mailing Address 2 : N/R
 Last Date in Agency List : 2021-06-19

Expiration Date : 2021-10-31
 Facility ID : FA0002076
 Status : ACTIVE
 Permit ID : PT0003561
 PE : 4454
 Permit Description : LARGE QUANTITY GENERATOR
 Owner Information : CITY OF RIALTO
 Mailing Contact Name : N/R
 Mailing Address 1 : 501 E SANTA ANA AVE, RIALTO, CA 92316
 Mailing Address 2 : N/R
 Last Date in Agency List : 2021-06-19

Expiration Date : 2017-10-31
 Facility ID : FA0002076
 Status : INACTIVE
 Permit ID : PT0026275
 PE : 4300
 Permit Description : RCRA LQG GENERAL ACTIVITY(NB)
 Owner Information : CITY OF RIALTO
 Mailing Contact Name : N/R
 Mailing Address 1 : 501 E SANTA ANA AVE, RIALTO, CA 92316
 Mailing Address 2 : N/R
 Last Date in Agency List : 2021-06-19

Map Id: L58
 Direction: NNE
 Distance: 0.982 mi., 5187 ft.
 Elevation: 954 ft.
 Relative: Higher

EnviroSite ID: 237916
 EPA ID: N/R

Site Name : RIALTO MUNICIPAL WWTP | RIALTO WATER RECLAMATION FACILITY | RIALTO WASTEWATER TREATMENT PLANT
 501 E SANTA ANA AVE | 501 E SANTA ANA AVE RIALTO STP | 501 EAST SANTA ANA AVE.
 BLOOMINGTON | RIALTO | Bloomington, CA

Database(s) : [AFS, AST - CA, BRS, CALEPA SITES - CA, CHMIRS - CA, CIWQS - CA, CIWQS 2 - CA, DOCKET, DRYCLEANERS_SOUTH COAST - CA, ECHO, FID UST - CA, FRS, HAZMAT_SAN BERNARDINO COUNTY - CA, HAZNET - CA, HIST CHMIRS - CA, HIST HAZNET - CA, HIST SWF/LF - CA, HMIRS (DOT), HWG - CA, ICIS, INACTIVE PCS, NPDES - CA, PCS ENF, PCS FACILITY, RCRA_VSQG, RFR - CA, RMP, SWF/LF - CA, UST - CA] **(cont.)**

HAZMAT_SAN BERNARDINO COUNTY - CA **(cont.)**

Expiration Date :	2013-10-31
Facility ID :	FA0002076
Status :	INACTIVE
Permit ID :	PT0003554
PE :	4270
Permit Description :	EPCRA FACILITY
Owner Information :	CITY OF RIALTO
Mailing Contact Name :	N/R
Mailing Address 1 :	501 E SANTA ANA AVE, RIALTO, CA 92316
Mailing Address 2 :	N/R
Last Date in Agency List :	2021-06-19

HAZNET - CA

Facility Name :	1X CITY OF RIALTO/MAINTENANCE DEPARTMENT
Facility Address :	501 E. SANTA ANA AVE., RIALTO, CA 92376
County :	SAN BERNARDINO

Site Details

Generator EPA ID :	CAC000091549
Active :	Inactive
Category :	STATE
Facility Types :	N/R
Type :	TEMPORARY
Contact Name :	N/R
Contact Phone :	N/R
Facility Mailing Address :	150 S. PALM, RIALTO, CA 923760000
Latitude :	34.05583138
Longitude :	-117.36127262
Agency Hyperlink :	Click here for hyperlink provided by the agency.
Last Date in Agency List :	2021-07-08

Facility Name :	CITY OF RIALTO/MAINTENANCE DEPARTMENT
Facility Address :	501 E SANTA ANA AVE, RIALTO, CA 92376
County :	SAN BERNARDINO

Map Id: L58
 Direction: NNE
 Distance: 0.982 mi., 5187 ft.
 Elevation: 954 ft.
 Relative: Higher

EnviroSite ID: 237916
 EPA ID: N/R

Site Name : RIALTO MUNICIPAL WWTP | RIALTO WATER RECLAMATION FACILITY | RIALTO WASTEWATER TREATMENT PLANT
 501 E SANTA ANA AVE | 501 E SANTA ANA AVE RIALTO STP | 501 EAST SANTA ANA AVE.
 BLOOMINGTON | RIALTO | Bloomington, CA

Database(s) : [AFS, AST - CA, BRS, CALEPA SITES - CA, CHMIRS - CA, CIWQS - CA, CIWQS 2 - CA, DOCKET, DRYCLEANERS_SOUTH COAST - CA, ECHO, FID UST - CA, FRS, HAZMAT_SAN BERNARDINO COUNTY - CA, HAZNET - CA, HIST CHMIRS - CA, HIST HAZNET - CA, HIST SWF/LF - CA, HMIRS (DOT), HWG - CA, ICIS, INACTIVE PCS, NPDES - CA, PCS ENF, PCS FACILITY, RCRA_VSQG, RFR - CA, RMP, SWF/LF - CA, UST - CA] **(cont.)**

HAZNET - CA **(cont.)**

Site Details

Generator EPA ID : CAC001179568
 Active : Inactive
 Category : STATE
 Facility Types : N/R
 Type : TEMPORARY
 Contact Name : N/R
 Contact Phone : N/R
 Facility Mailing Address : 150 S PALM AVE, RIALTO, CA 923760000
 Latitude : 34.05583138
 Longitude : -117.36127262
 Agency Hyperlink : [Click here for hyperlink provided by the agency.](#)
 Last Date in Agency List : 2021-07-08

Waste Generator Details

State Waste : 1999: 221 - Waste oil and mixed oil, 0.114 tons to CAT080013352

Facility Name : CITY OF RIALTO VEOLIA WATER
 Facility Address : 501 E SANTA ANA AVE, BLOOMINGTON, CA 92316
 County : SAN BERNARDINO

Site Details

Generator EPA ID : CAL000425139
 Active : Inactive
 Category : STATE
 Facility Types : N/R
 Type : PERMANENT
 Contact Name : N/R
 Contact Phone : N/R
 Facility Mailing Address : 501 E SANTA ANA AVE, BLOOMINGTON, CA 92316
 Latitude : 34.05583122
 Longitude : -117.36127247
 Agency Hyperlink : [Click here for hyperlink provided by the agency.](#)
 Last Date in Agency List : 2021-07-08

Map Id: L58
 Direction: NNE
 Distance: 0.982 mi., 5187 ft.
 Elevation: 954 ft.
 Relative: Higher

EnviroSite ID: 237916
 EPA ID: N/R

Site Name : RIALTO MUNICIPAL WWTP | RIALTO WATER RECLAMATION FACILITY | RIALTO WASTEWATER TREATMENT PLANT
 501 E SANTA ANA AVE | 501 E SANTA ANA AVE RIALTO STP | 501 EAST SANTA ANA AVE.
 BLOOMINGTON | RIALTO | Bloomington, CA

Database(s) : [AFS, AST - CA, BRS, CALEPA SITES - CA, CHMIRS - CA, CIWQS - CA, CIWQS 2 - CA, DOCKET, DRYCLEANERS_SOUTH COAST - CA, ECHO, FID UST - CA, FRS, HAZMAT_SAN BERNARDINO COUNTY - CA, HAZNET - CA, HIST CHMIRS - CA, HIST HAZNET - CA, HIST SWF/LF - CA, HMIRS (DOT), HWG - CA, ICIS, INACTIVE PCS, NPDES - CA, PCS ENF, PCS FACILITY, RCRA_VSQG, RFR - CA, RMP, SWF/LF - CA, UST - CA] **(cont.)**

HAZNET - CA **(cont.)**

Facility Name :	CITY OF RIALTO/VEOLIA WATER
Facility Address :	501 E SANTA ANA AVE, BLOOMINGTON, CA 92316
County :	SAN BERNARDINO

Site Details

Generator EPA ID :	CAL000067171
Active :	Active
Category :	STATE
Facility Types :	N/R
Type :	PERMANENT
Contact Name :	N/R
Contact Phone :	N/R
Facility Mailing Address :	150 S PALM AVE, RIALTO, CA 923766406
Latitude :	34.05583138
Longitude :	-117.36127262
Agency Hyperlink :	Click here for hyperlink provided by the agency.
Last Date in Agency List :	2021-07-08

Waste Generator Details

Details for this site have been truncated due to the large number of available details for this site within this dataset. For the complete details for this site, contact your EnviroSite account representative for a complimentary site report containing all of the details available.

State Waste :	2018: 791 - Liquids with pH <= 2, 0.08000 tons to CAD008302903
	2018: 792 - Liquids with pH <= 2 with metals, 0.05750 tons to CAD008302903
	2018: 121 - Alkaline solution (pH >= 12.5) with metals, 0.02600 tons to CAD008302903
	2017: 551 - Laboratory waste chemicals, 0.2625 tons to CAD008302903
	2017: 791 - Liquids with pH <= 2, 0.12 tons to CAD008302903
	2017: 343 - Unspecified organic liquid mixture, 0.525 tons to CAD008302903
	2017: 331 - Off-specification, aged or surplus organics, 0.001 tons to CAT080014079

Map Id: L58
 Direction: NNE
 Distance: 0.982 mi., 5187 ft.
 Elevation: 954 ft.
 Relative: Higher

Envirosite ID: 237916
 EPA ID: N/R

Site Name : RIALTO MUNICIPAL WWTP | RIALTO WATER RECLAMATION FACILITY | RIALTO WASTEWATER TREATMENT PLANT
 501 E SANTA ANA AVE | 501 E SANTA ANA AVE RIALTO STP | 501 EAST SANTA ANA AVE.
 BLOOMINGTON | RIALTO | Bloomington, CA

Database(s) : [AFS, AST - CA, BRS, CALEPA SITES - CA, CHMIRS - CA, CIWQS - CA, CIWQS 2 - CA, DOCKET, DRYCLEANERS_SOUTH COAST - CA, ECHO, FID UST - CA, FRS, HAZMAT_SAN BERNARDINO COUNTY - CA, HAZNET - CA, HIST CHMIRS - CA, HIST HAZNET - CA, HIST SWF/LF - CA, HMIRS (DOT), HWG - CA, ICIS, INACTIVE PCS, NPDES - CA, PCS ENF, PCS FACILITY, RCRA_VSQG, RFR - CA, RMP, SWF/LF - CA, UST - CA] **(cont.)**

HAZNET - CA **(cont.)**

- 2017: 711 - Liquids with cyanides >= 1,000 Mg./L, 0.135 tons to CAD008302903
- 2017: 121 - Alkaline solution (pH >= 12.5) with metals, 0.07 tons to CAD008302903
- 2017: 792 - Liquids with pH <= 2 with metals, 0.1225 tons to CAD008302903
- 2016: 122 - Alkaline solution without metals pH >= 12.5, 0.08 tons to CAD008302903
- 2016: 331 - Off-specification, aged or surplus organics, 0.0025 tons to CAT080014079
- 2016: 792 - Liquids with pH <= 2 with metals, 0.035 tons to CAD008302903
- 2016: 352 - Other organic solids, 0.0025 tons to CAD008302903
- 2016: 711 - Liquids with cyanides >= 1,000 Mg./L, 0.293 tons to CAD008302903
- 2016: 331 - Off-specification, aged or surplus organics, 0.1825 tons to CAD008302903
- 2016: 791 - Liquids with pH <= 2, 0.02 tons to CAD008302903
- 2016: 121 - Alkaline solution (pH >= 12.5) with metals, 0.0375 tons to CAD008302903
- 2016: 221 - Waste oil and mixed oil, 0.2 tons to CAD008302903
- 2016: 141 - Off-specification, aged or surplus inorganics, 0.025 tons to CAD008302903
- 2015: 352 - Other organic solids, 0.0075 tons to CAD008302903
- 2015: 122 - Alkaline solution without metals pH >= 12.5, 0.095 tons to CAD008302903
- 2015: 792 - Liquids with pH <= 2 with metals, 0.065 tons to CAD008302903
- 2015: 331 - Off-specification, aged or surplus organics, 0.001 tons to CAT080014079
- 2015: 711 - Liquids with cyanides >= 1,000 Mg./L, 0.195 tons to CAD008302903
- 2014: 711 - Liquids with cyanides >= 1,000 Mg./L, 0.2775 tons to CAD008302903
- 2014: 181 - Other inorganic solid waste, 0.6 tons to CAD008302903
- 2014: 352 - Other organic solids, 0.0425 tons to CAD008302903
- 2014: 181 - Other inorganic solid waste, 0.6 tons to CAD044429835
- 2014: 223 - Unspecified oil-containing waste, 0.025 tons to CAD008302903

Map Id: L58
 Direction: NNE
 Distance: 0.982 mi., 5187 ft.
 Elevation: 954 ft.
 Relative: Higher

EnviroSite ID: 237916
 EPA ID: N/R

Site Name : RIALTO MUNICIPAL WWTP | RIALTO WATER RECLAMATION FACILITY | RIALTO WASTEWATER TREATMENT PLANT
 501 E SANTA ANA AVE | 501 E SANTA ANA AVE RIALTO STP | 501 EAST SANTA ANA AVE.
 BLOOMINGTON | RIALTO | Bloomington, CA

Database(s) : [AFS, AST - CA, BRS, CALEPA SITES - CA, CHMIRS - CA, CIWQS - CA, CIWQS 2 - CA, DOCKET, DRYCLEANERS_SOUTH COAST - CA, ECHO, FID UST - CA, FRS, HAZMAT_SAN BERNARDINO COUNTY - CA, HAZNET - CA, HIST CHMIRS - CA, HIST HAZNET - CA, HIST SWF/LF - CA, HMIRS (DOT), HWG - CA, ICIS, INACTIVE PCS, NPDES - CA, PCS ENF, PCS FACILITY, RCRA_VSQG, RFR - CA, RMP, SWF/LF - CA, UST - CA] **(cont.)**

HIST CHMIRS - CA

Facility Address :	501 East Santa Ana Ave, Bloomington
County :	San Bernardino County
Notified Date :	2000-05-21 08:00:12
Control Number :	00-2232
Substance 1 :	tertiary treated water
Quantity 1 :	125,000
Measure 1 :	N/R
Type 1 :	N/R
Pipeline 1 :	N/R
Vessel 1 (300 Tons) :	N/R
Substance 2 :	N/R
Quantity 2 :	N/R
Measure 2 :	N/R
Type 2 :	N/R
Pipeline 2 :	N/R
Vessel 2 (300 Tons) :	N/R
Substance 3 :	N/R
Quantity 3 :	N/R
Measure 3 :	N/R
Type 3 :	N/R
Pipeline 3 :	N/R
Vessel 3 (300 Tons) :	N/R
Description :	Control failure for wet well pump and alarm failed also for the backwash filters...continued for about 24 hrs from aprox 0500 Friday morning 'till 0730 on Saturday morning.
Contained :	Yes
Water? :	Yes
Water Way :	storm drain
Incident Date :	2000-05-20
Time :	N/R
Spill Site :	Treatment/Sewage Facility
Site :	N/R
Cause :	N/R
Other Causes :	N/R
Injuries (Y/N) :	N/R
Injuries Number :	0

Map Id: L58
 Direction: NNE
 Distance: 0.982 mi., 5187 ft.
 Elevation: 954 ft.
 Relative: Higher

Envirosite ID: 237916
 EPA ID: N/R

Site Name : RIALTO MUNICIPAL WWTP | RIALTO WATER RECLAMATION FACILITY | RIALTO WASTEWATER TREATMENT PLANT
 501 E SANTA ANA AVE | 501 E SANTA ANA AVE RIALTO STP | 501 EAST SANTA ANA AVE.
 BLOOMINGTON | RIALTO | Bloomington, CA

Database(s) : [AFS, AST - CA, BRS, CALEPA SITES - CA, CHMIRS - CA, CIWQS - CA, CIWQS 2 - CA, DOCKET, DRYCLEANERS_SOUTH COAST - CA, ECHO, FID UST - CA, FRS, HAZMAT_SAN BERNARDINO COUNTY - CA, HAZNET - CA, HIST CHMIRS - CA, HIST HAZNET - CA, HIST SWF/LF - CA, HMIRS (DOT), HWG - CA, ICIS, INACTIVE PCS, NPDES - CA, PCS ENF, PCS FACILITY, RCRA_VSQG, RFR - CA, RMP, SWF/LF - CA, UST - CA] **(cont.)**

HIST CHMIRS - CA **(cont.)**

Fatal (Y/N) : N/R
 Fatal Number : 0
 Evacs (Y/N) : N/R
 Evacs Number : 0
 Cleanup : Reporting Party
 Admin Agency : San Bernardino County Health Department

Facility Address : 501 East Santa Ana Ave., Bloomington
 County : San Bernardino County

Notified Date : 2008-11-18 15:00:00
 Control Number : 08-8298
 Substance 1 : Methane Gas
 Quantity 1 : 81959
 Measure 1 : Cu.Ft.
 Type 1 : VAPOR
 Pipeline 1 : N/R
 Vessel 1 (300 Tons) : N/R
 Substance 2 : N/R
 Quantity 2 : N/R
 Measure 2 : N/R
 Type 2 : N/R
 Pipeline 2 : N/R
 Vessel 2 (300 Tons) : N/R
 Substance 3 : N/R
 Quantity 3 : N/R
 Measure 3 : N/R
 Type 3 : N/R
 Pipeline 3 : N/R
 Vessel 3 (300 Tons) : N/R

Description : Emergency safety release due a newly constructed bystor leaking near the flare which was lit. RP advised they are now back flaring. There is still a very small leak at this time.

Contained : No
 Water? : No
 Water Way : N/R

Map Id: L58
 Direction: NNE
 Distance: 0.982 mi., 5187 ft.
 Elevation: 954 ft.
 Relative: Higher

Envirosite ID: 237916
 EPA ID: N/R

Site Name : RIALTO MUNICIPAL WWTP | RIALTO WATER RECLAMATION FACILITY | RIALTO WASTEWATER TREATMENT PLANT
 501 E SANTA ANA AVE | 501 E SANTA ANA AVE RIALTO STP | 501 EAST SANTA ANA AVE.
 BLOOMINGTON | RIALTO | Bloomington, CA

Database(s) : [AFS, AST - CA, BRS, CALEPA SITES - CA, CHMIRS - CA, CIWQS - CA, CIWQS 2 - CA, DOCKET, DRYCLEANERS_SOUTH COAST - CA, ECHO, FID UST - CA, FRS, HAZMAT_SAN BERNARDINO COUNTY - CA, HAZNET - CA, HIST CHMIRS - CA, HIST HAZNET - CA, HIST SWF/LF - CA, HMIRS (DOT), HWG - CA, ICIS, INACTIVE PCS, NPDES - CA, PCS ENF, PCS FACILITY, RCRA_VSQG, RFR - CA, RMP, SWF/LF - CA, UST - CA] **(cont.)**

HIST CHMIRS - CA **(cont.)**

Incident Date : 2008-11-17
 Time : 1620
 Spill Site : Treatment/Sewage Facility
 Site : N/R
 Cause : N/R
 Other Causes : N/R
 Injuries (Y/N) : N/R
 Injuries Number : 0
 Fatal (Y/N) : N/R
 Fatal Number : 0
 Evacs (Y/N) : N/R
 Evacs Number : 7
 Cleanup : Unknown
 Admin Agency : San Bernardino County Health Department

Facility Address : 501 E. Santa Ana Ave, Bloomington, 92316
 County : San Bernardino County

Notified Date : 2000-07-16 15:19:22
 Control Number : 00-3177
 Substance 1 : Treated Sewage
 Quantity 1 : 4,800,000
 Measure 1 : N/R
 Type 1 : N/R
 Pipeline 1 : N/R
 Vessel 1 (300 Tons) : N/R
 Substance 2 : N/R
 Quantity 2 : N/R
 Measure 2 : N/R
 Type 2 : N/R
 Pipeline 2 : N/R
 Vessel 2 (300 Tons) : N/R
 Substance 3 : N/R
 Quantity 3 : N/R
 Measure 3 : N/R
 Type 3 : N/R
 Pipeline 3 : N/R
 Vessel 3 (300 Tons) : N/R

Map Id: L58
 Direction: NNE
 Distance: 0.982 mi., 5187 ft.
 Elevation: 954 ft.
 Relative: Higher

Envirosite ID: 237916
 EPA ID: N/R

Site Name : RIALTO MUNICIPAL WWTP | RIALTO WATER RECLAMATION FACILITY | RIALTO WASTEWATER TREATMENT PLANT
 501 E SANTA ANA AVE | 501 E SANTA ANA AVE RIALTO STP | 501 EAST SANTA ANA AVE.
 BLOOMINGTON | RIALTO | Bloomington, CA

Database(s) : [AFS, AST - CA, BRS, CALEPA SITES - CA, CHMIRS - CA, CIWQS - CA, CIWQS 2 - CA, DOCKET, DRYCLEANERS_SOUTH COAST - CA, ECHO, FID UST - CA, FRS, HAZMAT_SAN BERNARDINO COUNTY - CA, HAZNET - CA, HIST CHMIRS - CA, HIST HAZNET - CA, HIST SWF/LF - CA, HMIRS (DOT), HWG - CA, ICIS, INACTIVE PCS, NPDES - CA, PCS ENF, PCS FACILITY, RCRA_VSQG, RFR - CA, RMP, SWF/LF - CA, UST - CA] **(cont.)**

HIST CHMIRS - CA **(cont.)**

Description :	This is a NORMAL release. The treated sewage exceeded 5 NTU.
Contained :	Yes
Water? :	Yes
Water Way :	Santa Ana River
Incident Date :	2000-07-15
Time :	N/R
Spill Site :	Treatment/Sewage Facility
Site :	N/R
Cause :	N/R
Other Causes :	N/R
Injuries (Y/N) :	N/R
Injuries Number :	0
Fatal (Y/N) :	N/R
Fatal Number :	0
Evacs (Y/N) :	N/R
Evacs Number :	0
Cleanup :	Reporting Party
Admin Agency :	San Bernardino County Health Department

HIST HAZNET - CA

Facility Name :	1X CITY OF RIALTO/MAINTENANCE DEPARTMENT
Facility Address :	501 E. SANTA ANA AVE., RIALTO, 92376
ID Number :	CAC000091549
Last Date in Agency List :	2014-11-17

HIST SWF/LF - CA

Facility Name :	Rialto BioEnergy Facility
Facility Address :	501 E. Santa Ana Avenue, Rialto, 92376
County :	San Bernardino
Swis Number :	36-AA-0446
Site ID :	10717
Unit ID :	11101
Unit Number :	1
Activity :	Large Volume Transfer/Proc Facility

Map Id: L58
 Direction: NNE
 Distance: 0.982 mi., 5187 ft.
 Elevation: 954 ft.
 Relative: Higher

Envirosite ID: 237916
 EPA ID: N/R

Site Name : RIALTO MUNICIPAL WWTP | RIALTO WATER RECLAMATION FACILITY | RIALTO WASTEWATER TREATMENT PLANT
 501 E SANTA ANA AVE | 501 E SANTA ANA AVE RIALTO STP | 501 EAST SANTA ANA AVE.
 BLOOMINGTON | RIALTO | Bloomington, CA

Database(s) : [AFS, AST - CA, BRS, CALEPA SITES - CA, CHMIRS - CA, CIWQS - CA, CIWQS 2 - CA, DOCKET, DRYCLEANERS_SOUTH COAST - CA, ECHO, FID UST - CA, FRS, HAZMAT_SAN BERNARDINO COUNTY - CA, HAZNET - CA, HIST CHMIRS - CA, HIST HAZNET - CA, HIST SWF/LF - CA, HMIRS (DOT), HWG - CA, ICIS, INACTIVE PCS, NPDES - CA, PCS ENF, PCS FACILITY, RCRA_VSQG, RFR - CA, RMP, SWF/LF - CA, UST - CA] **(cont.)**

HIST SWF/LF - CA **(cont.)**

Regulatory Status :	Permitted
Operational Status :	Inactive
Operator :	C/O Anaergia Services
Enforcement Agent :	County of San Bernardino
Owner :	City Of Rialto
Category :	Transfer/Processing
Latitude :	34.05315
Longitude :	-117.35999
Last Date in Agency List :	2014-07-17

HMIRS (DOT)

Facility Address :	501 E SANTA ANA, BLOOMINGTON, CA 92316
County :	SAN BERNARDINO

Site Details

Date of Incident :	2005-01-24
Time of Incident :	10:00
Report Submission Source :	Paper
Report Number :	I-2005020077
Multiple Rows per Incident :	No
NRC Number :	N/R
Federal DOT Agency Name :	N/R
Mode of Transportation :	Highway
Transportation Phase :	IN TRANSIT STORAGE
Carrier/Reporter Name :	ROADWAY EXPRESS INC.
Carrier/Reporter Address :	557 E TALLMADGE AVE
Carrier/Reporter Non-US State :	OH
Carrier/Reporter FED DOT ID :	290893
Carrier/Reporter HAZMAT Reg ID :	051203550037LN
Carrier/Reporter Country :	UNITED STATES
Shipper Name :	HF SCIENTIFIC INC.
Shipper Address :	3170 METRO PKWY
Shipper Non-US State :	FL
Shipper Country :	UNITED STATES
Shipper Waybill/Shipping Paper :	728904727X
Shipper HAZMAT Registration ID :	N/R
Origin City :	FORT MYERS

Map Id: L58
 Direction: NNE
 Distance: 0.982 mi., 5187 ft.
 Elevation: 954 ft.
 Relative: Higher

Envirosite ID: 237916
 EPA ID: N/R

Site Name : RIALTO MUNICIPAL WWTP | RIALTO WATER RECLAMATION FACILITY | RIALTO WASTEWATER TREATMENT PLANT
 501 E SANTA ANA AVE | 501 E SANTA ANA AVE RIALTO STP | 501 EAST SANTA ANA AVE.
 BLOOMINGTON | RIALTO | Bloomington, CA

Database(s) : [AFS, AST - CA, BRS, CALEPA SITES - CA, CHMIRS - CA, CIWQS - CA, CIWQS 2 - CA, DOCKET, DRYCLEANERS_SOUTH COAST - CA, ECHO, FID UST - CA, FRS, HAZMAT_SAN BERNARDINO COUNTY - CA, HAZNET - CA, HIST CHMIRS - CA, HIST HAZNET - CA, HIST SWF/LF - CA, HMIRS (DOT), HWG - CA, ICIS, INACTIVE PCS, NPDES - CA, PCS ENF, PCS FACILITY, RCRA_VSQG, RFR - CA, RMP, SWF/LF - CA, UST - CA] **(cont.)**

HMIRS (DOT) **(cont.)**

Origin State :	FLORIDA
Origin Postal Code :	33916
Origin Country :	US
Destination City :	BLOOMINGTON
Destination State :	CALIFORNIA
Destination Postal Code :	92316
Destination Non-US State :	N/R
Destination Country :	US
Commodity Short Name :	ACETIC ACID GLACIAL OR
Commodity Long Name :	ACETIC ACID GLACIAL OR ACETIC ACID SOLUTION WITH MORE THAN 80 PERCENT ACID BY MASS
Technical/Trade Name :	ACETIC ACID/ GLUTARALDE
Identification Number :	UN2789
Hazardous Class :	CORROSIVE MATERIAL
Packing Group :	II
Quantity Released :	0.023438
Unit of Measure :	Liquid - Gallon Liquid
HAZMAT Waste Indicator :	No
HAZMAT Waste EPA Number :	N/R
HMIS Toxic by Inhalation Indicator :	No
TIH Hazard Zone :	N/R
Material Shipment Approval Indicator:	No
Material Shipment Approval Number :	N/R
Undeclared HAZMAT Shipment Indicator:	No
Packaging Type :	Non-Bulk
Failed Object Code :	128
Failed Object Description :	Inner Packaging
Manner of Failure Code :	308
Manner of Failure Description :	Leaked
Failure Cause Code :	511
Failure Cause Description :	Dropped
Identification Markings :	N/R
Cont 1 Packaging Type :	Box
Cont 1 Material of Construction :	Fiberboard
Cont 1 Head Type :	N/R
Cont 1 Package Amount :	5
Cont 1 Package Amount UOM :	Liquid - Gallon Liquid
Cont 1 Package Number in Shipment :	2

Map Id: L58
 Direction: NNE
 Distance: 0.982 mi., 5187 ft.
 Elevation: 954 ft.
 Relative: Higher

Envirosite ID: 237916
 EPA ID: N/R

Site Name : RIALTO MUNICIPAL WWTP | RIALTO WATER RECLAMATION FACILITY | RIALTO WASTEWATER TREATMENT PLANT
 501 E SANTA ANA AVE | 501 E SANTA ANA AVE RIALTO STP | 501 EAST SANTA ANA AVE.
 BLOOMINGTON | RIALTO | Bloomington, CA

Database(s) : [AFS, AST - CA, BRS, CALEPA SITES - CA, CHMIRS - CA, CIWQS - CA, CIWQS 2 - CA, DOCKET, DRYCLEANERS_SOUTH COAST - CA, ECHO, FID UST - CA, FRS, HAZMAT_SAN BERNARDINO COUNTY - CA, HAZNET - CA, HIST CHMIRS - CA, HIST HAZNET - CA, HIST SWF/LF - CA, HMIRS (DOT), HWG - CA, ICIS, INACTIVE PCS, NPDES - CA, PCS ENF, PCS FACILITY, RCRA_VSQG, RFR - CA, RMP, SWF/LF - CA, UST - CA] **(cont.)**

HMIRS (DOT) **(cont.)**

Cont 1 Package Shipment Number	1
Failed:	
Cont 1 Package Manufacturer :	N/R
Cont 1 Pkg Manufacturer Date :	N/R
Cont 1 Package Serial Number :	N/R
Cont 1 Package Last Test Date :	N/R
Cont 1 Package Design Pressure Reported:	N/R
Cont 1 Design Pressure UOM Reported :	N/R
Cont 1 Package Shell Thickness Reported:	N/R
Cont 1 Shell Thickness UOM Reported :	N/R
Cont 1 Head Thickness Reported :	N/R
Cont 1 Head Thickness UOM Reported :	N/R
Cont 1 Valve or Device Fail Indicator:	No
Cont 1 Valve or Device Type :	N/R
Cont 1 Valve Device Manufacturer :	N/R
Cont 1 Valve or Device Model :	N/R
Cont 2 Package Type :	Bottle
Cont 2 Material of Construction :	Plastic
Cont 2 Package Capacity :	1
Cont 2 Capacity UOM Reported :	Liquid - Gallon Liquid
Cont 2 Package Amount UOM :	N/R
Cont 2 Package Number in Shipment :	24
Cont 2 Package Shipment Number Failed:	1
RAM Package Category :	N/R
RAM Package Certification :	FALSE
RAM Nuclide(s) Present :	N/R
RAM Transport Index :	N/R
RAM Activity Reported :	N/R
RAM UOM Reported :	N/R
RAM Activity :	0
RAM Activity UOM :	N/R
Spillage (Result) Indicator :	Yes
Fire (Result) Indicator :	No
Explosion (Result) Indicator :	No
Water Sewer (Result) Indicator :	No
Gas Dispersion (Result) Indicator :	No
Environmental Damage (Result) :	No

Map Id: L58
 Direction: NNE
 Distance: 0.982 mi., 5187 ft.
 Elevation: 954 ft.
 Relative: Higher

Envirosite ID: 237916
 EPA ID: N/R

Site Name : RIALTO MUNICIPAL WWTP | RIALTO WATER RECLAMATION FACILITY | RIALTO WASTEWATER TREATMENT PLANT
 501 E SANTA ANA AVE | 501 E SANTA ANA AVE RIALTO STP | 501 EAST SANTA ANA AVE.
 BLOOMINGTON | RIALTO | Bloomington, CA

Database(s) : [AFS, AST - CA, BRS, CALEPA SITES - CA, CHMIRS - CA, CIWQS - CA, CIWQS 2 - CA, DOCKET, DRYCLEANERS_SOUTH COAST - CA, ECHO, FID UST - CA, FRS, HAZMAT_SAN BERNARDINO COUNTY - CA, HAZNET - CA, HIST CHMIRS - CA, HIST HAZNET - CA, HIST SWF/LF - CA, HMIRS (DOT), HWG - CA, ICIS, INACTIVE PCS, NPDES - CA, PCS ENF, PCS FACILITY, RCRA_VSQG, RFR - CA, RMP, SWF/LF - CA, UST - CA] **(cont.)**

HMIRS (DOT) **(cont.)**

No Release (Result) Indicator :	No
Fire/EMS Report Indicator :	No
Fire EMS/EMS Report Number :	N/R
Police Report Indicator :	No
Police Report Number :	N/R
In-House Cleanup Indicator :	Yes
Other Cleanup Indicator :	No
Damage More than 500 :	No
Material Loss :	\$0.00
Carrier Damage :	\$0.00
Property Damage :	\$0.00
Response Cost :	\$0.00
Remediation Cleanup Cost :	\$0.00
Damage Other (Old Form) :	\$0.00
Total Amount of Damages :	\$0.00
HAZMAT Fatality Indicator :	No
HAZMAT Fatalities Employees :	0
HAZMAT Fatalities Responders :	0
HAZMAT Fatality General Public :	0
Total Hazmat Fatalities :	0
Non-HAZMAT Fatality Indicator :	No
Non-HAZMAT Fatalities :	0
HAZMAT Injury Indicator :	No
HAZMAT Hospitalized Employees :	0
HAZMAT Hospitalized Responders :	0
HAZMAT Hospitalized Gen Public :	0
HAZMAT Hospitalized (Old Form) :	0
Total Hazmat Hospital Injuries :	0
HAZMAT Non-Hospital Employees :	0
HAZMAT Non-Hospital Responders :	0
HAZMAT Non-Hospital General Public :	0
HAZMAT Non-Hospital (Old Form) :	0
Total Hazmat Non-Hospital Injuries :	0
Total Hazmat Injuries :	0
Evacuation Indicator :	No
Public Evacuated :	0
Employees Evacuated :	0
Total Evacuated :	0
Total Evacuation Hours :	0
Major Artery Closed :	No

Map Id: L58
 Direction: NNE
 Distance: 0.982 mi., 5187 ft.
 Elevation: 954 ft.
 Relative: Higher

Envirosite ID: 237916
 EPA ID: N/R

Site Name : RIALTO MUNICIPAL WWTP | RIALTO WATER RECLAMATION FACILITY | RIALTO WASTEWATER TREATMENT PLANT
 501 E SANTA ANA AVE | 501 E SANTA ANA AVE RIALTO STP | 501 EAST SANTA ANA AVE.
 BLOOMINGTON | RIALTO | Bloomington, CA

Database(s) : [AFS, AST - CA, BRS, CALEPA SITES - CA, CHMIRS - CA, CIWQS - CA, CIWQS 2 - CA, DOCKET, DRYCLEANERS_SOUTH COAST - CA, ECHO, FID UST - CA, FRS, HAZMAT_SAN BERNARDINO COUNTY - CA, HAZNET - CA, HIST CHMIRS - CA, HIST HAZNET - CA, HIST SWF/LF - CA, HMIRS (DOT), HWG - CA, ICIS, INACTIVE PCS, NPDES - CA, PCS ENF, PCS FACILITY, RCRA_VSQG, RFR - CA, RMP, SWF/LF - CA, UST - CA] **(cont.)**

HMIRS (DOT) **(cont.)**

Major Artery Hours Closed :	0
Material Involved in Accident :	No
Estimated Speed :	0
Weather Conditions :	N/R
Vehicle Overturn :	No
Vehicle Left Roadway/Track :	No
Passenger Aircraft Indicator :	No
Cargo Passenger Baggage Indicator :	N/R
Incident Occurrence :	N/R
Shippase Non-Transported Indicator :	No
Shippase Air First Flight Indicator:	No
Shippase Air SubFlight Indicator :	No
Shippase Init Transport Indicator :	No
Shippase Transfer Indicator :	No
Contact Name :	MICHAEL N WINDSOR
Contact Title :	MANAGER-HAZARDOUS MATERIALS
Contact Business Name :	USF REDDAWAY
Contact Address :	PO BOX 1035
Contact Non-US State :	N/R
Contact Country :	US
Preparer of Incident Report :	Carrier
 Description of Events :	 DRIVER WAS UNLOADING THE PRODUCT AT THE CUSTOMERS DOCK WHEN THE CARTON TIPPED ON ITS SIDE AND LEAKED OUT A SMALL AMOUNT OF PRODUCT. MATERIAL GOT ON THE DRIVER'S CLOTHES AND PER THE INSTRUCTIONS PROVIDED BY THE CUSTOMER IT WAS WASHED OFF. AN MSDS WAS OBTAINED AND PROVIDED TO THE EMPLOYEE WHO DID NOT REQUEST ANY MEDICAL ATTENTION. THE CUSTOMER ACCEPTED THE COMPLETE SHIPMENT.
 Recommendations/Actions Taken :	 WE ALL NEED TO TAKE CARE AND CAUTION WHEN HANDLING HAZARDOUS MATERIALS. THEY NEED TO BE TAKEN SERIOUSLY AND TREATED WITH THE UTMOST RESPECT.
 HMIS Serious Incident Indicator :	 No
HMIS Serious Fatality :	No
HMIS Serious Injury :	No
HMIS Serious Flight Plan :	No
HMIS Serious Evacuations :	No

Map Id: L58
 Direction: NNE
 Distance: 0.982 mi., 5187 ft.
 Elevation: 954 ft.
 Relative: Higher

Envirosite ID: 237916
 EPA ID: N/R

Site Name : RIALTO MUNICIPAL WWTP | RIALTO WATER RECLAMATION FACILITY | RIALTO WASTEWATER TREATMENT PLANT
 501 E SANTA ANA AVE | 501 E SANTA ANA AVE RIALTO STP | 501 EAST SANTA ANA AVE.
 BLOOMINGTON | RIALTO | Bloomington, CA

Database(s) : [AFS, AST - CA, BRS, CALEPA SITES - CA, CHMIRS - CA, CIWQS - CA, CIWQS 2 - CA, DOCKET, DRYCLEANERS_SOUTH COAST - CA, ECHO, FID UST - CA, FRS, HAZMAT_SAN BERNARDINO COUNTY - CA, HAZNET - CA, HIST CHMIRS - CA, HIST HAZNET - CA, HIST SWF/LF - CA, HMIRS (DOT), HWG - CA, ICIS, INACTIVE PCS, NPDES - CA, PCS ENF, PCS FACILITY, RCRA_VSQG, RFR - CA, RMP, SWF/LF - CA, UST - CA] **(cont.)**

HMIRS (DOT) **(cont.)**

HMIS Serious Major Artery :	No
HMIS Serious Bulk Release :	No
HMIS Serious Marine Pollutant :	No
HMIS Serious Radioactive :	No
HMIS General Package Type :	OHMIR.Ref_Container.descr_txt
HMIS Container Code :	BOX FBR
HMIS Container Description :	Fiberboard box or carton
HMIS Bulk Incident Indicator :	No
Undeclared Shipment :	No
Last Date in Agency List :	2014-05-05

HWG - CA

Facility Name :	1X CITY OF RIALTO/MAINTENANCE DEPARTMENT
Facility Address :	501 E. SANTA ANA AVE., RIALTO, CA 92376
County :	SAN BERNARDINO

EPA ID :	CAC000091549
Status :	Inactive
Category :	STATE
Type :	TEMPORARY
Facility Type :	N/R
Mailing Address :	150 S. PALM, RIALTO, CA 923760000
Owner Name :	UNDERGROUND TANK REMOVAL
Owner Address :	N/A
Operator Name :	JACK DOOLEY
Operator Address :	N/A
Latitude :	34.055831
Longitude :	-117.361273

Facility Name :	CITY OF RIALTO/MAINTENANCE DEPARTMENT
Facility Address :	501 E SANTA ANA AVE, RIALTO, CA 92376
County :	SAN BERNARDINO

EPA ID :	CAC001179568
Status :	Inactive
Category :	STATE

Map Id: L58
 Direction: NNE
 Distance: 0.982 mi., 5187 ft.
 Elevation: 954 ft.
 Relative: Higher

EnviroSite ID: 237916
 EPA ID: N/R

Site Name : RIALTO MUNICIPAL WWTP | RIALTO WATER RECLAMATION FACILITY | RIALTO WASTEWATER TREATMENT PLANT
 501 E SANTA ANA AVE | 501 E SANTA ANA AVE RIALTO STP | 501 EAST SANTA ANA AVE.
 BLOOMINGTON | RIALTO | Bloomington, CA

Database(s) : [AFS, AST - CA, BRS, CALEPA SITES - CA, CHMIRS - CA, CIWQS - CA, CIWQS 2 - CA, DOCKET, DRYCLEANERS_SOUTH COAST - CA, ECHO, FID UST - CA, FRS, HAZMAT_SAN BERNARDINO COUNTY - CA, HAZNET - CA, HIST CHMIRS - CA, HIST HAZNET - CA, HIST SWF/LF - CA, HMIRS (DOT), HWG - CA, ICIS, INACTIVE PCS, NPDES - CA, PCS ENF, PCS FACILITY, RCRA_VSQG, RFR - CA, RMP, SWF/LF - CA, UST - CA] **(cont.)**

HWG - CA **(cont.)**

Type :	TEMPORARY
Facility Type :	N/R
Mailing Address :	150 S PALM AVE, RIALTO, CA 923760000
Owner Name :	CITY OF RIALTO
Owner Address :	501 E. SANTA ANA AVE, RIALTO, CA 923760000
Operator Name :	BILL BEAN/PLANT MGR
Operator Address :	150 S PALM AVE, RIALTO, CA 923760000
Latitude :	34.055831
Longitude :	-117.361273
Facility Name :	CITY OF RIALTO VEOLIA WATER
Facility Address :	501 E SANTA ANA AVE, BLOOMINGTON, CA 92316
County :	SAN BERNARDINO
EPA ID :	CAL000425139
Status :	Inactive
Category :	STATE
Type :	PERMANENT
Facility Type :	N/R
Mailing Address :	501 E SANTA ANA AVE, BLOOMINGTON, CA 92316
Owner Name :	VEOLIA NORTH AMERICA
Owner Address :	437 N RIVERSIDE AVE, RIALTO, CA 92376
Operator Name :	MARLON BROSCO
Operator Address :	501 E SANTA ANA AVE, BLOOMINGTON, CA 92316
Latitude :	34.055831
Longitude :	-117.361272
Facility Name :	CITY OF RIALTO/VEOLIA WATER
Facility Address :	501 E SANTA ANA AVE, BLOOMINGTON, CA 92316
County :	SAN BERNARDINO
EPA ID :	CAL000067171
Status :	Active
Category :	STATE
Type :	PERMANENT
Facility Type :	N/R

Map Id: L58
 Direction: NNE
 Distance: 0.982 mi., 5187 ft.
 Elevation: 954 ft.
 Relative: Higher

Envirosite ID: 237916
 EPA ID: N/R

Site Name : RIALTO MUNICIPAL WWTP | RIALTO WATER RECLAMATION FACILITY | RIALTO WASTEWATER TREATMENT PLANT
 501 E SANTA ANA AVE | 501 E SANTA ANA AVE RIALTO STP | 501 EAST SANTA ANA AVE.
 BLOOMINGTON | RIALTO | Bloomington, CA

Database(s) : [AFS, AST - CA, BRS, CALEPA SITES - CA, CHMIRS - CA, CIWQS - CA, CIWQS 2 - CA, DOCKET, DRYCLEANERS_SOUTH COAST - CA, ECHO, FID UST - CA, FRS, HAZMAT_SAN BERNARDINO COUNTY - CA, HAZNET - CA, HIST CHMIRS - CA, HIST HAZNET - CA, HIST SWF/LF - CA, HMIRS (DOT), HWG - CA, ICIS, INACTIVE PCS, NPDES - CA, PCS ENF, PCS FACILITY, RCRA_VSQG, RFR - CA, RMP, SWF/LF - CA, UST - CA] **(cont.)**

HWG - CA **(cont.)**

Mailing Address :	150 S PALM AVE, RIALTO, CA 923766406
Owner Name :	CITY OF RIALTO
Owner Address :	150 S PALM AVE, RIALTO, CA 923766406
Operator Name :	MIKE ORONA
Operator Address :	247 S WILLOW AVE, RIALTO, CA 92376
Latitude :	34.055831
Longitude :	-117.361273

ICIS

Facility Name :	RIALTO MUNICIPAL WWTP
Facility Address :	501 E SANTA ANA AVE RIALTO STP, RIALTO, CA 92316-2911

Site Details

NPDES ID :	CA0105295
ICIS Facility Interest ID :	1200003593
Facility UIN :	110000525842
Facility Type Code :	Municipal or Water District
Impaired Waters :	303(D) Listed
Latitude :	34.054167
Longitude :	-117.359694
Last Date in Agency List :	2021-05-17

Facility NAICS

NAICS Code :	N/R
NAICS Description :	N/R

Facility SIC

SIC Code :	4952
SIC Description :	Sewerage Systems

Facility Name :	RIALTO WRF
Facility Address :	501 EAST SANTA ANA AVE., BLOOMINGTON, CA 92316-2911

Map Id: L58
 Direction: NNE
 Distance: 0.982 mi., 5187 ft.
 Elevation: 954 ft.
 Relative: Higher

EnviroSite ID: 237916
 EPA ID: N/R

Site Name : RIALTO MUNICIPAL WWTP | RIALTO WATER RECLAMATION FACILITY | RIALTO WASTEWATER TREATMENT PLANT
 501 E SANTA ANA AVE | 501 E SANTA ANA AVE RIALTO STP | 501 EAST SANTA ANA AVE.
 BLOOMINGTON | RIALTO | Bloomington, CA

Database(s) : [AFS, AST - CA, BRS, CALEPA SITES - CA, CHMIRS - CA, CIWQS - CA, CIWQS 2 - CA, DOCKET, DRYCLEANERS_SOUTH COAST - CA, ECHO, FID UST - CA, FRS, HAZMAT_SAN BERNARDINO COUNTY - CA, HAZNET - CA, HIST CHMIRS - CA, HIST HAZNET - CA, HIST SWF/LF - CA, HMIRS (DOT), HWG - CA, ICIS, INACTIVE PCS, NPDES - CA, PCS ENF, PCS FACILITY, RCRA_VSQG, RFR - CA, RMP, SWF/LF - CA, UST - CA] **(cont.)**

ICIS **(cont.)**

Site Details

NPDES ID : CAL105295
 ICIS Facility Interest ID : 3600262436
 Facility UIN : 110000525842
 Facility Type Code : N/R
 Impaired Waters : 303(D) Listed
 Latitude : 34.0559
 Longitude : -117.36134
 Last Date in Agency List : 2021-05-17

Facility NAICS

NAICS Code : N/R
 NAICS Description : N/R

Facility SIC

SIC Code : N/R
 SIC Description : N/R

INACTIVE PCS

Issue Date : 2014-01-31
 Original Issue Date : 1974-06-17
 Effective Date : 2014-02-01
 Expiration Date : 2018-01-31
 Retirement Date : N/R
 Termination Date : N/R
 Issuing Agency : N/R
 Agency Type : State
 Activity ID : 3400205509
 External Permit Number : CA0105295
 Facility Type Indicator : POTW
 Permit Type : NPDES Individual Permit
 Major Minor Status : M
 Permit Status : Expired
 Total Design Flow Number : 11.7
 Actual Average Flow Number : N/R

Map Id: L58
 Direction: NNE
 Distance: 0.982 mi., 5187 ft.
 Elevation: 954 ft.
 Relative: Higher

Envirosite ID: 237916
 EPA ID: N/R

Site Name : RIALTO MUNICIPAL WWTP | RIALTO WATER RECLAMATION FACILITY | RIALTO WASTEWATER TREATMENT PLANT
 501 E SANTA ANA AVE | 501 E SANTA ANA AVE RIALTO STP | 501 EAST SANTA ANA AVE.
 BLOOMINGTON | RIALTO | Bloomington, CA

Database(s) : [AFS, AST - CA, BRS, CALEPA SITES - CA, CHMIRS - CA, CIWQS - CA, CIWQS 2 - CA, DOCKET, DRYCLEANERS_SOUTH COAST - CA, ECHO, FID UST - CA, FRS, HAZMAT_SAN BERNARDINO COUNTY - CA, HAZNET - CA, HIST CHMIRS - CA, HIST HAZNET - CA, HIST SWF/LF - CA, HMIRS (DOT), HWG - CA, ICIS, INACTIVE PCS, NPDES - CA, PCS ENF, PCS FACILITY, RCRA_VSQG, RFR - CA, RMP, SWF/LF - CA, UST - CA] **(cont.)**

INACTIVE PCS **(cont.)**

State Water Body : 180702030100
 State Water Body Name : Santa Ana River
 Permit Name : Rialto, City of
 Permit Comp Status : N/R
 RNC Tracking : Y
 Master External Permit Number : N/R
 TMDL Interface : N/R
 EDMR Authorization : Y
 Pretreatment Indicator : Approved
 Last Date in Agency List : 2021-06-11

Issue Date : 2001-06-01
 Original Issue Date : 1974-06-17
 Effective Date : 2001-06-01
 Expiration Date : 2006-06-01
 Retirement Date : N/R
 Termination Date : N/R
 Issuing Agency : N/R
 Agency Type : State
 Activity ID : 1200015556
 External Permit Number : CA0105295
 Facility Type Indicator : POTW
 Permit Type : NPDES Individual Permit
 Major Minor Status : M
 Permit Status : Expired
 Total Design Flow Number : 11.7
 Actual Average Flow Number : N/R
 State Water Body : 180702030100
 State Water Body Name : SANTA ANA RIVER
 Permit Name : RIALTO, CITY OF
 Permit Comp Status : N
 RNC Tracking : Y
 Master External Permit Number : N/R
 TMDL Interface : N/R
 EDMR Authorization : N
 Pretreatment Indicator : Approved
 Last Date in Agency List : 2021-06-11

Map Id: L58
 Direction: NNE
 Distance: 0.982 mi., 5187 ft.
 Elevation: 954 ft.
 Relative: Higher

EnviroSite ID: 237916
 EPA ID: N/R

Site Name : RIALTO MUNICIPAL WWTP | RIALTO WATER RECLAMATION FACILITY | RIALTO WASTEWATER TREATMENT PLANT
 501 E SANTA ANA AVE | 501 E SANTA ANA AVE RIALTO STP | 501 EAST SANTA ANA AVE.
 BLOOMINGTON | RIALTO | Bloomington, CA

Database(s) : [AFS, AST - CA, BRS, CALEPA SITES - CA, CHMIRS - CA, CIWQS - CA, CIWQS 2 - CA, DOCKET, DRYCLEANERS_SOUTH COAST - CA, ECHO, FID UST - CA, FRS, HAZMAT_SAN BERNARDINO COUNTY - CA, HAZNET - CA, HIST CHMIRS - CA, HIST HAZNET - CA, HIST SWF/LF - CA, HMIRS (DOT), HWG - CA, ICIS, INACTIVE PCS, NPDES - CA, PCS ENF, PCS FACILITY, RCRA_VSQG, RFR - CA, RMP, SWF/LF - CA, UST - CA] **(cont.)**

INACTIVE PCS **(cont.)**

Issue Date :	2016-01-01
Original Issue Date :	2016-01-01
Effective Date :	2016-01-01
Expiration Date :	2020-12-31
Retirement Date :	N/R
Termination Date :	N/R
Issuing Agency :	N/R
Agency Type :	U.S.EPA
Activity ID :	3600889489
External Permit Number :	CAL105295
Facility Type Indicator :	NON-POTW
Permit Type :	Associated Permit Record
Major Minor Status :	N
Permit Status :	Expired
Total Design Flow Number :	N/R
Actual Average Flow Number :	N/R
State Water Body :	N/R
State Water Body Name :	N/R
Permit Name :	RIALTO WRF
Permit Comp Status :	Y
RNC Tracking :	Y
Master External Permit Number :	N/R
TMDL Interface :	N/R
EDMR Authorization :	N
Pretreatment Indicator :	N/R
Last Date in Agency List :	2021-06-11

NPDES - CA

Facility Name :	Rialto WWRF
Facility Address :	501 East Santa Ana Avenue, Bloomington, 92316-2911
County :	San Bernardino
Effective Date :	2014-02-01
Adoption Date :	2014-01-31
Expiration Date :	2019-01-31
Termination Date :	N/R
Order Number :	R8-2014-0010
NPDES Number :	CA0105295

Map Id: L58
 Direction: NNE
 Distance: 0.982 mi., 5187 ft.
 Elevation: 954 ft.
 Relative: Higher

Envirosite ID: 237916
 EPA ID: N/R

Site Name : RIALTO MUNICIPAL WWTP | RIALTO WATER RECLAMATION FACILITY | RIALTO WASTEWATER TREATMENT PLANT
 501 E SANTA ANA AVE | 501 E SANTA ANA AVE RIALTO STP | 501 EAST SANTA ANA AVE.
 BLOOMINGTON | RIALTO | Bloomington, CA

Database(s) : [AFS, AST - CA, BRS, CALEPA SITES - CA, CHMIRS - CA, CIWQS - CA, CIWQS 2 - CA, DOCKET, DRYCLEANERS_SOUTH COAST - CA, ECHO, FID UST - CA, FRS, HAZMAT_SAN BERNARDINO COUNTY - CA, HAZNET - CA, HIST CHMIRS - CA, HIST HAZNET - CA, HIST SWF/LF - CA, HMIRS (DOT), HWG - CA, ICIS, INACTIVE PCS, NPDES - CA, PCS ENF, PCS FACILITY, RCRA_VSQG, RFR - CA, RMP, SWF/LF - CA, UST - CA] **(cont.)**

NPDES - CA **(cont.)**

WDID :	8 360112001
RM Status :	Active
Reg Meas ID :	381374
Reg Meas Type :	NPDES Permits
Program :	NPDMUNILRG
Facility Place ID :	259149
Region Code :	8
Discharger ID :	147490
Discharger :	Rialto City
Discharger Address :	325 West Rialto Avenue, Rialto, CA 92376
Last Date in Agency List :	2021-07-05

PCS ENF

Site Details

NPDES ID :	CA0105295
Last Date in Agency List :	2021-06-11

Formal Enforcement Actions

Settlement Entered Date :	11/20/1998
ENF Identifier :	CA-N00003153
Activity ID :	1200082652
Activity Type :	Administrative, Formal
ENF Type :	State CWA Non Penalty AO
Agency :	State
Fed Penalty Assessed Amount :	N/R
State Local Penalty Amount :	N/R

Settlement Entered Date :	10/11/1996
ENF Identifier :	CA-N00000551
Activity ID :	1200082654
Activity Type :	Administrative, Formal
ENF Type :	State CWA Non Penalty AO
Agency :	State
Fed Penalty Assessed Amount :	N/R
State Local Penalty Amount :	N/R

Map Id: L58
 Direction: NNE
 Distance: 0.982 mi., 5187 ft.
 Elevation: 954 ft.
 Relative: Higher

Envirosite ID: 237916
 EPA ID: N/R

Site Name : RIALTO MUNICIPAL WWTP | RIALTO WATER RECLAMATION FACILITY | RIALTO WASTEWATER TREATMENT PLANT
 501 E SANTA ANA AVE | 501 E SANTA ANA AVE RIALTO STP | 501 EAST SANTA ANA AVE.
 BLOOMINGTON | RIALTO | Bloomington, CA

Database(s) : [AFS, AST - CA, BRS, CALEPA SITES - CA, CHMIRS - CA, CIWQS - CA, CIWQS 2 - CA, DOCKET, DRYCLEANERS_SOUTH COAST - CA, ECHO, FID UST - CA, FRS, HAZMAT_SAN BERNARDINO COUNTY - CA, HAZNET - CA, HIST CHMIRS - CA, HIST HAZNET - CA, HIST SWF/LF - CA, HMIRS (DOT), HWG - CA, ICIS, INACTIVE PCS, NPDES - CA, PCS ENF, PCS FACILITY, RCRA_VSQG, RFR - CA, RMP, SWF/LF - CA, UST - CA] **(cont.)**

PCS ENF **(cont.)**

Settlement Entered Date : 09/09/1988
 ENF Identifier : CA-N00000616
 Activity ID : 1200082653
 Activity Type : Administrative, Formal
 ENF Type : State CWA Non Penalty AO
 Agency : State
 Fed Penalty Assessed Amount : N/R
 State Local Penalty Amount : N/R

Settlement Entered Date : 09/07/2000
 ENF Identifier : CA-N00000711
 Activity ID : 1200082665
 Activity Type : Administrative, Formal
 ENF Type : State CWA Penalty AO
 Agency : State
 Fed Penalty Assessed Amount : N/R
 State Local Penalty Amount : N/R

Settlement Entered Date : 09/02/1994
 ENF Identifier : CA-N00002695
 Activity ID : 1200082660
 Activity Type : Administrative, Formal
 ENF Type : State CWA Non Penalty AO
 Agency : State
 Fed Penalty Assessed Amount : N/R
 State Local Penalty Amount : N/R

Settlement Entered Date : 05/29/1991
 ENF Identifier : CA-N00002694
 Activity ID : 1200082661
 Activity Type : Administrative, Formal
 ENF Type : State CWA Non Penalty AO
 Agency : State
 Fed Penalty Assessed Amount : N/R
 State Local Penalty Amount : N/R

Map Id: L58
 Direction: NNE
 Distance: 0.982 mi., 5187 ft.
 Elevation: 954 ft.
 Relative: Higher

Envirosite ID: 237916
 EPA ID: N/R

Site Name : RIALTO MUNICIPAL WWTP | RIALTO WATER RECLAMATION FACILITY | RIALTO WASTEWATER TREATMENT PLANT
 501 E SANTA ANA AVE | 501 E SANTA ANA AVE RIALTO STP | 501 EAST SANTA ANA AVE.
 BLOOMINGTON | RIALTO | Bloomington, CA

Database(s) : [AFS, AST - CA, BRS, CALEPA SITES - CA, CHMIRS - CA, CIWQS - CA, CIWQS 2 - CA, DOCKET, DRYCLEANERS_SOUTH COAST - CA, ECHO, FID UST - CA, FRS, HAZMAT_SAN BERNARDINO COUNTY - CA, HAZNET - CA, HIST CHMIRS - CA, HIST HAZNET - CA, HIST SWF/LF - CA, HMIRS (DOT), HWG - CA, ICIS, INACTIVE PCS, NPDES - CA, PCS ENF, PCS FACILITY, RCRA_VSQG, RFR - CA, RMP, SWF/LF - CA, UST - CA] **(cont.)**

PCS ENF **(cont.)**

Settlement Entered Date : 05/29/1991
 ENF Identifier : CA-N00000249
 Activity ID : 1200082655
 Activity Type : Administrative, Formal
 ENF Type : State CWA Non Penalty AO
 Agency : State
 Fed Penalty Assessed Amount : N/R
 State Local Penalty Amount : N/R

Settlement Entered Date : 05/08/1987
 ENF Identifier : CA-N00002697
 Activity ID : 1200082658
 Activity Type : Administrative, Formal
 ENF Type : State CWA Non Penalty AO
 Agency : State
 Fed Penalty Assessed Amount : N/R
 State Local Penalty Amount : N/R

Settlement Entered Date : 03/11/1988
 ENF Identifier : CA-N00002698
 Activity ID : 1200082657
 Activity Type : Administrative, Formal
 ENF Type : State CWA Non Penalty AO
 Agency : State
 Fed Penalty Assessed Amount : N/R
 State Local Penalty Amount : N/R

Settlement Entered Date : 02/25/2000
 ENF Identifier : CA-N00000712
 Activity ID : 1200082664
 Activity Type : Administrative, Formal
 ENF Type : State CWA Non Penalty AO
 Agency : State
 Fed Penalty Assessed Amount : N/R
 State Local Penalty Amount : N/R

Map Id: L58
 Direction: NNE
 Distance: 0.982 mi., 5187 ft.
 Elevation: 954 ft.
 Relative: Higher

Envirosite ID: 237916
 EPA ID: N/R

Site Name : RIALTO MUNICIPAL WWTP | RIALTO WATER RECLAMATION FACILITY | RIALTO WASTEWATER TREATMENT PLANT
 501 E SANTA ANA AVE | 501 E SANTA ANA AVE RIALTO STP | 501 EAST SANTA ANA AVE.
 BLOOMINGTON | RIALTO | Bloomington, CA

Database(s) : [AFS, AST - CA, BRS, CALEPA SITES - CA, CHMIRS - CA, CIWQS - CA, CIWQS 2 - CA, DOCKET, DRYCLEANERS_SOUTH COAST - CA, ECHO, FID UST - CA, FRS, HAZMAT_SAN BERNARDINO COUNTY - CA, HAZNET - CA, HIST CHMIRS - CA, HIST HAZNET - CA, HIST SWF/LF - CA, HMIRS (DOT), HWG - CA, ICIS, INACTIVE PCS, NPDES - CA, PCS ENF, PCS FACILITY, RCRA_VSQG, RFR - CA, RMP, SWF/LF - CA, UST - CA] **(cont.)**

PCS ENF **(cont.)**

Settlement Entered Date : 01/22/1988
 ENF Identifier : CA-N00000063
 Activity ID : 1200082656
 Activity Type : Administrative, Formal
 ENF Type : State CWA Non Penalty AO
 Agency : State
 Fed Penalty Assessed Amount : N/R
 State Local Penalty Amount : N/R

Settlement Entered Date : 01/15/1999
 ENF Identifier : CA-N00003154
 Activity ID : 1200082651
 Activity Type : Administrative, Formal
 ENF Type : State CWA Non Penalty AO
 Agency : State
 Fed Penalty Assessed Amount : N/R
 State Local Penalty Amount : N/R

Settlement Entered Date : N/R
 ENF Identifier : CA-N00002693
 Activity ID : 1200082662
 Activity Type : Administrative, Formal
 ENF Type : State CWA Penalty AO
 Agency : State
 Fed Penalty Assessed Amount : N/R
 State Local Penalty Amount : N/R

Settlement Entered Date : N/R
 ENF Identifier : CA-N00002216
 Activity ID : 1200082663
 Activity Type : Administrative, Formal
 ENF Type : State CWA Penalty AO
 Agency : State
 Fed Penalty Assessed Amount : N/R
 State Local Penalty Amount : N/R

Map Id: L58
 Direction: NNE
 Distance: 0.982 mi., 5187 ft.
 Elevation: 954 ft.
 Relative: Higher

Envirosite ID: 237916
 EPA ID: N/R

Site Name : RIALTO MUNICIPAL WWTP | RIALTO WATER RECLAMATION FACILITY | RIALTO WASTEWATER TREATMENT PLANT
 501 E SANTA ANA AVE | 501 E SANTA ANA AVE RIALTO STP | 501 EAST SANTA ANA AVE.
 BLOOMINGTON | RIALTO | Bloomington, CA

Database(s) : [AFS, AST - CA, BRS, CALEPA SITES - CA, CHMIRS - CA, CIWQS - CA, CIWQS 2 - CA, DOCKET, DRYCLEANERS_SOUTH COAST - CA, ECHO, FID UST - CA, FRS, HAZMAT_SAN BERNARDINO COUNTY - CA, HAZNET - CA, HIST CHMIRS - CA, HIST HAZNET - CA, HIST SWF/LF - CA, HMIRS (DOT), HWG - CA, ICIS, INACTIVE PCS, NPDES - CA, PCS ENF, PCS FACILITY, RCRA_VSQG, RFR - CA, RMP, SWF/LF - CA, UST - CA] **(cont.)**

PCS ENF **(cont.)**

Informal Enforcement Actions

Achieved Date : 12/21/2000
 Registry ID : 110000525842
 ENF Identifier : CA-N00003156
 Activity ID : 1200082649
 Activity Type : Administrative - Informal
 ENF Type : Notice of Violation
 Agency : State

Achieved Date : 06/29/2000
 Registry ID : 110000525842
 ENF Identifier : CA-N00003155
 Activity ID : 1200082650
 Activity Type : Administrative - Informal
 ENF Type : Notice of Violation
 Agency : State

Achieved Date : 01/06/2000
 Registry ID : 110000525842
 ENF Identifier : CA-N00002696
 Activity ID : 1200082659
 Activity Type : Administrative - Informal
 ENF Type : Phone Call/ EMAIL
 Agency : State

PCS FACILITY

Issue Date : 2016-01-01
 Original Issue Date : 2016-01-01
 Effective Date : 2016-01-01
 Expiration Date : 2020-12-31
 Retirement Date : N/R
 Termination Date : N/R
 Issuing Agency : N/R
 Agency Type : U.S.EPA
 Activity ID : 3600889489
 External Permit Number : N/R
 Facility Type Indicator : NON-POTW

Map Id: L58
 Direction: NNE
 Distance: 0.982 mi., 5187 ft.
 Elevation: 954 ft.
 Relative: Higher

Envirosite ID: 237916
 EPA ID: N/R

Site Name : RIALTO MUNICIPAL WWTP | RIALTO WATER RECLAMATION FACILITY | RIALTO WASTEWATER TREATMENT PLANT
 501 E SANTA ANA AVE | 501 E SANTA ANA AVE RIALTO STP | 501 EAST SANTA ANA AVE.
 BLOOMINGTON | RIALTO | Bloomington, CA

Database(s) : [AFS, AST - CA, BRS, CALEPA SITES - CA, CHMIRS - CA, CIWQS - CA, CIWQS 2 - CA, DOCKET, DRYCLEANERS_SOUTH COAST - CA, ECHO, FID UST - CA, FRS, HAZMAT_SAN BERNARDINO COUNTY - CA, HAZNET - CA, HIST CHMIRS - CA, HIST HAZNET - CA, HIST SWF/LF - CA, HMIRS (DOT), HWG - CA, ICIS, INACTIVE PCS, NPDES - CA, PCS ENF, PCS FACILITY, RCRA_VSQG, RFR - CA, RMP, SWF/LF - CA, UST - CA] **(cont.)**

PCS FACILITY **(cont.)**

Permit Type :	Associated Permit Record
Major Minor Status :	N
Permit Status :	Administratively Continued
Total Design Flow Number :	N/R
Actual Average Flow Number :	N/R
State Water Body :	N/R
State Water Body Name :	N/R
Permit Name :	RIALTO WRF
Permit Comp Status :	Y
RNC Tracking :	Y
Master External Permit Number :	N/R
TMDL Interface :	N/R
EDMR Authorization :	N
Pretreatment Indicator :	N/R
Last Date in Agency List :	2021-06-11

Issue Date :	2007-03-02
Original Issue Date :	1974-06-17
Effective Date :	2007-03-02
Expiration Date :	2012-03-02
Retirement Date :	2014-01-31
Termination Date :	N/R
Issuing Agency :	N/R
Agency Type :	State
Activity ID :	1200015555
External Permit Number :	N/R
Facility Type Indicator :	POTW
Permit Type :	NPDES Individual Permit
Major Minor Status :	M
Permit Status :	Administratively Continued
Total Design Flow Number :	11.7
Actual Average Flow Number :	N/R
State Water Body :	180702030100
State Water Body Name :	SANTA ANA RIVER
Permit Name :	RIALTO, CITY OF
Permit Comp Status :	Y
RNC Tracking :	Y
Master External Permit Number :	N/R
TMDL Interface :	N/R

Map Id: L58
 Direction: NNE
 Distance: 0.982 mi., 5187 ft.
 Elevation: 954 ft.
 Relative: Higher

EnviroSite ID: 237916
 EPA ID: N/R

Site Name : RIALTO MUNICIPAL WWTP | RIALTO WATER RECLAMATION FACILITY | RIALTO WASTEWATER TREATMENT PLANT
 501 E SANTA ANA AVE | 501 E SANTA ANA AVE RIALTO STP | 501 EAST SANTA ANA AVE.
 BLOOMINGTON | RIALTO | Bloomington, CA

Database(s) : [AFS, AST - CA, BRS, CALEPA SITES - CA, CHMIRS - CA, CIWQS - CA, CIWQS 2 - CA, DOCKET, DRYCLEANERS_SOUTH COAST - CA, ECHO, FID UST - CA, FRS, HAZMAT_SAN BERNARDINO COUNTY - CA, HAZNET - CA, HIST CHMIRS - CA, HIST HAZNET - CA, HIST SWF/LF - CA, HMIRS (DOT), HWG - CA, ICIS, INACTIVE PCS, NPDES - CA, PCS ENF, PCS FACILITY, RCRA_VSQG, RFR - CA, RMP, SWF/LF - CA, UST - CA] **(cont.)**

PCS FACILITY **(cont.)**

EDMR Authorization : N
 Pretreatment Indicator : Approved
 Last Date in Agency List : 2021-06-11

RCRA_VSQG

Facility Name : RIALTO WATER SERVICES - CITY OF RIALTO WATER RECLAMATION FACILITY
 Facility Address : 501 E SANTA ANA AVE, BLOOMINGTON, CA 92316
 County : SAN BERNARDINO

Date Form Received by Agency : 2016-12-27
 EPA ID : CAL000067171
 Mailing Address : 501 E SANTA ANA AVE, BLOOMINGTON, CA 92316
 Contact : CLARENCE C MANSELL JR
 Contact Address : 501 E SANTA ANA AVE, BLOOMINGTON, CA 92316
 Contact Country : US
 Contact Telephone : 909-877-2752
 Contact Email : CLARENCE.MANSELL@VEOLIA.COM
 EPA Region : 09
 Land Type : Municipal
 Source Type : Annual/Biennial Report updated with Notification
 Classification : Very Small Quantity Generator

Description :

Handlers that generate 100 kilograms or less of hazardous waste per calendar month, and accumulate 1000 kg or less of hazardous waste at any time; or generate one kilogram or less of acutely hazardous waste per calendar month, and accumulate at any time: 1 kg or less of acutely hazardous waste; or 100 kg or less of any residue or contaminated soil, waste or other debris resulting from the cleanup of a spill, into or on any land or water, of acutely hazardous waste; or generate 100 kg or less of any residue or contaminated soil, waste or other debris resulting from the cleanup of a spill, into or on any land or water, of acutely hazardous waste during any calendar month, and accumulate at any time: 1 kg or less of acutely hazardous waste; or 100 kg or less of any residue or contaminated soil, waste or other debris resulting from the cleanup of a spill, into or on any land or water, of acutely hazardous waste.

Last Date in Agency List : 2021-04-26

Map Id: L58
 Direction: NNE
 Distance: 0.982 mi., 5187 ft.
 Elevation: 954 ft.
 Relative: Higher

EnviroSite ID: 237916
 EPA ID: N/R

Site Name : RIALTO MUNICIPAL WWTP | RIALTO WATER RECLAMATION FACILITY | RIALTO WASTEWATER TREATMENT PLANT
 501 E SANTA ANA AVE | 501 E SANTA ANA AVE RIALTO STP | 501 EAST SANTA ANA AVE.
 BLOOMINGTON | RIALTO | Bloomington, CA

Database(s) : [AFS, AST - CA, BRS, CALEPA SITES - CA, CHMIRS - CA, CIWQS - CA, CIWQS 2 - CA, DOCKET, DRYCLEANERS_SOUTH COAST - CA, ECHO, FID UST - CA, FRS, HAZMAT_SAN BERNARDINO COUNTY - CA, HAZNET - CA, HIST CHMIRS - CA, HIST HAZNET - CA, HIST SWF/LF - CA, HMIRS (DOT), HWG - CA, ICIS, INACTIVE PCS, NPDES - CA, PCS ENF, PCS FACILITY, RCRA_VSQG, RFR - CA, RMP, SWF/LF - CA, UST - CA] **(cont.)**

RCRA_VSQG **(cont.)**

Owner/Operator Summary

Owner/Operator Name : CITY OF RIALTO
 Owner/Operator Address : 150 S PALM ST, RIALTO, CA 92376
 Owner/Operator Country : US
 Owner/Operator Telephone : 909-820-2525
 Owner/Operator Email : N/R
 Owner/Operator Fax : N/R
 Legal Status : Municipal
 Owner/Operator Type : Owner
 Owner/Operator Start Date : 1956-05-18
 Owner/Operator End Date : N/R

Owner/Operator Name : VEOLIA WATER WEST OPERATING SERVICES INC
 Owner/Operator Address : N/R
 Owner/Operator Country : N/R
 Owner/Operator Telephone : N/R
 Owner/Operator Email : N/R
 Owner/Operator Fax : N/R
 Legal Status : Private
 Owner/Operator Type : Operator
 Owner/Operator Start Date : 2003-05-01
 Owner/Operator End Date : N/R

Handler Activities Summary

U.S. Importer of Hazardous Waste : N
 Mixed Waste (Haz. and Radioactive) : N
 Recycler of Hazardous Waste : N
 Transporter of Hazardous Waste : N
 Treater, Storer or Disposer of HW : N
 Underground Injection Activity : N
 On-site Burner Exemption : N
 Furnace Exemption : N
 Used Oil Fuel Burner : N
 Used Oil Processor : N
 Used Oil Refiner : N
 Used Oil Fuel Marketer to Burner : N
 Used Oil Specification Marketer : N

Map Id: L58
 Direction: NNE
 Distance: 0.982 mi., 5187 ft.
 Elevation: 954 ft.
 Relative: Higher

EnviroSite ID: 237916
 EPA ID: N/R

Site Name : RIALTO MUNICIPAL WWTP | RIALTO WATER RECLAMATION FACILITY | RIALTO WASTEWATER TREATMENT PLANT
 501 E SANTA ANA AVE | 501 E SANTA ANA AVE RIALTO STP | 501 EAST SANTA ANA AVE.
 BLOOMINGTON | RIALTO | Bloomington, CA

Database(s) : [AFS, AST - CA, BRS, CALEPA SITES - CA, CHMIRS - CA, CIWQS - CA, CIWQS 2 - CA, DOCKET, DRYCLEANERS_SOUTH COAST - CA, ECHO, FID UST - CA, FRS, HAZMAT_SAN BERNARDINO COUNTY - CA, HAZNET - CA, HIST CHMIRS - CA, HIST HAZNET - CA, HIST SWF/LF - CA, HMIRS (DOT), HWG - CA, ICIS, INACTIVE PCS, NPDES - CA, PCS ENF, PCS FACILITY, RCRA_VSQG, RFR - CA, RMP, SWF/LF - CA, UST - CA] **(cont.)**

RCRA_VSQG **(cont.)**

Used Oil Transfer Facility : N
 Used Oil Transporter : N

Historical Generators

Date Form Received by Agency : 2014-02-28
 Facility Name : RIALTO WATER SERVICES - CITY OF RIALTO WATER RECLAMATION FACILITY
 Classification : Large Quantity Generator

Date Form Received by Agency : 2012-10-04
 Facility Name : CITY OF RIALTO WATER RECLAMATION FACILITY
 Classification : Large Quantity Generator

Date Form Received by Agency : 2010-06-22
 Facility Name : CITY OF RIALTO WATER RECLAMATION FACILITY
 Classification : Large Quantity Generator

Hazardous Waste Summary

Waste Code / Name :
 122 - Alkaline solution without metals (pH > 12.5)
 221 - Waste oil and mixed oil
 331 - Off-specification, aged, or surplus organics
 352 - Other organic solids
 711 - Liquids with cyanides > 1000 mg/l
 792 - Liquids with pH < 2 with metals
 D002 - CORROSIVE WASTE
 D003 - REACTIVE WASTE
 D011 - SILVER

Notices of Violations Summary

Regulation Violated : N

Map Id: L58
 Direction: NNE
 Distance: 0.982 mi., 5187 ft.
 Elevation: 954 ft.
 Relative: Higher

Envirosite ID: 237916
 EPA ID: N/R

Site Name : RIALTO MUNICIPAL WWTP | RIALTO WATER RECLAMATION FACILITY | RIALTO WASTEWATER TREATMENT PLANT
 501 E SANTA ANA AVE | 501 E SANTA ANA AVE RIALTO STP | 501 EAST SANTA ANA AVE.
 BLOOMINGTON | RIALTO | Bloomington, CA

Database(s) : [AFS, AST - CA, BRS, CALEPA SITES - CA, CHMIRS - CA, CIWQS - CA, CIWQS 2 - CA, DOCKET, DRYCLEANERS_SOUTH COAST - CA, ECHO, FID UST - CA, FRS, HAZMAT_SAN BERNARDINO COUNTY - CA, HAZNET - CA, HIST CHMIRS - CA, HIST HAZNET - CA, HIST SWF/LF - CA, HMIRS (DOT), HWG - CA, ICIS, INACTIVE PCS, NPDES - CA, PCS ENF, PCS FACILITY, RCRA_VSQG, RFR - CA, RMP, SWF/LF - CA, UST - CA] **(cont.)**

RFR - CA

Facility Name : City of Rialto Wastewater Treatment Plant
 Facility Address : 501 E. Santa Ana Avenue, Bloomington, CA 92376, Rialto, CA 92316
 County : San Bernardino

Effective Date : 2018-09-24
 Adoption Date : N/R
 Termination Date : N/R
 Expiration/Review Date : N/R
 NPDES Number : CAS618036
 Order Number : R8-2010-0036
 WDID : N/R
 SIC/NAICS : N/R
 Program : MNSTW1
 Regulatory Measure Status : Active
 Regulatory Measure Type : Region 8 MS4 CIPs
 Place/Project Type : Facility
 Region : 8
 Design Flow : N/R
 Major/Minor : N/R
 Complexity : N/R
 TTWQ : N/R
 Number of Enforcement Actions within Five Years: N/R
 Number of Violations within Five Years: 1
 Agency : Rialto Water Services Veolia
 Agency Address : 437 N Riverside Ave, Rialto, CA 92377
 Latitude : 34.05341
 Longitude : -117.36091
 Last Date in Agency List : 2020-10-08

Facility Name : Rialto WWRF
 Facility Address : 501 East Santa Ana Avenue, Bloomington, CA 92316
 County : San Bernardino

Effective Date : 2020-07-09
 Adoption Date : N/R
 Termination Date : N/R

Map Id: L58
 Direction: NNE
 Distance: 0.982 mi., 5187 ft.
 Elevation: 954 ft.
 Relative: Higher

Envirosite ID: 237916
 EPA ID: N/R

Site Name : RIALTO MUNICIPAL WWTP | RIALTO WATER RECLAMATION FACILITY | RIALTO WASTEWATER TREATMENT PLANT
 501 E SANTA ANA AVE | 501 E SANTA ANA AVE RIALTO STP | 501 EAST SANTA ANA AVE.
 BLOOMINGTON | RIALTO | Bloomington, CA

Database(s) : [AFS, AST - CA, BRS, CALEPA SITES - CA, CHMIRS - CA, CIWQS - CA, CIWQS 2 - CA, DOCKET, DRYCLEANERS_SOUTH COAST - CA, ECHO, FID UST - CA, FRS, HAZMAT_SAN BERNARDINO COUNTY - CA, HAZNET - CA, HIST CHMIRS - CA, HIST HAZNET - CA, HIST SWF/LF - CA, HMIRS (DOT), HWG - CA, ICIS, INACTIVE PCS, NPDES - CA, PCS ENF, PCS FACILITY, RCRA_VSQG, RFR - CA, RMP, SWF/LF - CA, UST - CA] **(cont.)**

RFR - CA **(cont.)**

Expiration/Review Date :	N/R
NPDES Number :	N/R
Order Number :	2020-0015-DWQ
WDID :	8 360112001
SIC/NAICS :	4952
Program :	NPDMUNILRG, SLIC
Regulatory Measure Status :	Active
Regulatory Measure Type :	Co-Permitee
Place/Project Type :	Wastewater Treatment Facility
Region :	SB
Design Flow :	N/R
Major/Minor :	Major
Complexity :	N/R
TTWQ :	N/R
Number of Enforcement Actions within Five Years:	N/R
Number of Violations within Five Years:	19
Agency :	Rialto City
Agency Address :	325 West Rialto Avenue, Rialto, CA 92376
Latitude :	34.05524
Longitude :	-117.36499
Last Date in Agency List :	2021-03-30

RMP

Facility Name :	Rialto Wastewater Treatment Plant
Facility Address :	501 East Santa Ana Avenue, Bloomington, CA 92316

Facility ID :	13749
Facility County FIPS :	06071
LEPC :	N/R
Facility URL :	N/R
Facility Phone Number :	N/R
Facility Email Address :	N/R
Facility DUNS :	0
Parent Company Name :	N/R
Company 2 Name :	N/R
Company DUNS :	0
Company 2 DUNS :	0

Map Id: L58
 Direction: NNE
 Distance: 0.982 mi., 5187 ft.
 Elevation: 954 ft.
 Relative: Higher

Envirosite ID: 237916
 EPA ID: N/R

Site Name : RIALTO MUNICIPAL WWTP | RIALTO WATER RECLAMATION FACILITY | RIALTO WASTEWATER TREATMENT PLANT
 501 E SANTA ANA AVE | 501 E SANTA ANA AVE RIALTO STP | 501 EAST SANTA ANA AVE.
 BLOOMINGTON | RIALTO | Bloomington, CA

Database(s) : [AFS, AST - CA, BRS, CALEPA SITES - CA, CHMIRS - CA, CIWQS - CA, CIWQS 2 - CA, DOCKET, DRYCLEANERS_SOUTH COAST - CA, ECHO, FID UST - CA, FRS, HAZMAT_SAN BERNARDINO COUNTY - CA, HAZNET - CA, HIST CHMIRS - CA, HIST HAZNET - CA, HIST SWF/LF - CA, HMIRS (DOT), HWG - CA, ICIS, INACTIVE PCS, NPDES - CA, PCS ENF, PCS FACILITY, RCRA_VSQG, RFR - CA, RMP, SWF/LF - CA, UST - CA] **(cont.)**

RMP **(cont.)**

Operator Name :	City of Rialto Dept of Public Works
Operator Address :	150 S. Palm Avenue, Rialto, CA 92376
Operator Address 2 :	N/R
Operator Phone :	9098202610
Emergency Contact Name :	Valmore Thomas
Emergency Contact Title :	Maintenance Supervisor
Emergency Contact Phone :	9098778891
Phone 24 :	9092650619
Emergency Contact Ext PIN :	N/R
Emergency Contact Email :	N/R
No Accidents :	false
Foreign State Prov :	N/R
Foreign Zip Code :	N/R
Foreign Country :	N/R
FTE :	14
Other EPA Facility ID :	N/R
EPA Facility ID :	100000144658
OSHA PSM :	true
EPCRA 302 :	true
CAA Title V :	false
Clear Air Op Permit ID :	N/R
Safety Inspection Date :	02/01/1999
Safety Inspection by :	Fire Department
OSHA Ranking :	false
Predictive Filing Flag :	false
Submission Type :	F
CBI Flag :	false
Completion Check Date :	07/21/1999
Receipt Date :	06/24/1999
Graphics Indicator :	false
Attachments Indicator :	false
Certification Received Flag :	true
Submission Method :	RMP*Submit
CBI Substantiation Flag :	false
Electronic Waiver Received Flag :	false
Postmark Date :	06/18/1999
De Registration Date :	05/03/2004
De Registration Effective Date :	04/16/2004
Anniversary Date :	06/18/2004
Error Report Date :	N/R

Map Id: L58
 Direction: NNE
 Distance: 0.982 mi., 5187 ft.
 Elevation: 954 ft.
 Relative: Higher

EnviroSite ID: 237916
 EPA ID: N/R

Site Name : RIALTO MUNICIPAL WWTP | RIALTO WATER RECLAMATION FACILITY | RIALTO WASTEWATER TREATMENT PLANT
 501 E SANTA ANA AVE | 501 E SANTA ANA AVE RIALTO STP | 501 EAST SANTA ANA AVE.
 BLOOMINGTON | RIALTO | Bloomington, CA

Database(s) : [AFS, AST - CA, BRS, CALEPA SITES - CA, CHMIRS - CA, CIWQS - CA, CIWQS 2 - CA, DOCKET, DRYCLEANERS_SOUTH COAST - CA, ECHO, FID UST - CA, FRS, HAZMAT_SAN BERNARDINO COUNTY - CA, HAZNET - CA, HIST CHMIRS - CA, HIST HAZNET - CA, HIST SWF/LF - CA, HMIRS (DOT), HWG - CA, ICIS, INACTIVE PCS, NPDES - CA, PCS ENF, PCS FACILITY, RCRA_VSQG, RFR - CA, RMP, SWF/LF - CA, UST - CA] **(cont.)**

RMP **(cont.)**

CBI Unsanitized Version Flag : false
 Version Number : 1.1.7
 Facility Latitude : 34.055833
 Facility Longitude : -117.350278
 Valid Latitude Longitude Flag : true
 FRS Description : PLANT ENTRANCE (GENERAL)
 FRS Method : ADDRESS MATCHING-HOUSE NUMBER
 Horizontal Accuracy Measure : N/R
 Horizontal Reference Datum Code : N/R
 Source Map Scale Number : N/R
 Last Date in Agency List : 03/17/2020

Process Detail
 Process ID : 18631
 Process Facility ID : 13749
 Process Description : Chlorination

Chemical Details
 Chemical Name : Chlorine
 Chemical ID : 62
 Quantity : 68000

Chemical Name : Public OCA Chemical
 Chemical ID : 0
 Quantity : 0

Process Detail
 Process ID : 18632
 Process Facility ID : 13749
 Process Description : Dechlorination

Map Id: L58
 Direction: NNE
 Distance: 0.982 mi., 5187 ft.
 Elevation: 954 ft.
 Relative: Higher

EnviroSite ID: 237916
 EPA ID: N/R

Site Name : RIALTO MUNICIPAL WWTP | RIALTO WATER RECLAMATION FACILITY | RIALTO WASTEWATER TREATMENT PLANT
 501 E SANTA ANA AVE | 501 E SANTA ANA AVE RIALTO STP | 501 EAST SANTA ANA AVE.
 BLOOMINGTON | RIALTO | Bloomington, CA

Database(s) : [AFS, AST - CA, BRS, CALEPA SITES - CA, CHMIRS - CA, CIWQS - CA, CIWQS 2 - CA, DOCKET, DRYCLEANERS_SOUTH COAST - CA, ECHO, FID UST - CA, FRS, HAZMAT_SAN BERNARDINO COUNTY - CA, HAZNET - CA, HIST CHMIRS - CA, HIST HAZNET - CA, HIST SWF/LF - CA, HMIRS (DOT), HWG - CA, ICIS, INACTIVE PCS, NPDES - CA, PCS ENF, PCS FACILITY, RCRA_VSQG, RFR - CA, RMP, SWF/LF - CA, UST - CA] **(cont.)**

RMP **(cont.)**

Chemical Details

Chemical Name : Public OCA Chemical
 Chemical ID : 0
 Quantity : 0

Chemical Name : Sulfur dioxide (anhydrous)
 Chemical ID : 49
 Quantity : 63000

RMP Summary

RMP Contact Name : Bill Beam
 RMP Title : Plant Manager
 RMP Description : N/R
 RMP Complete Flag : true

Accident History

Accident Date : 03/05/1999
 Accident Time : 8:30 AM
 Accident Release Duration : 00300
 Release Event : Gas
 Release Source : Joint
 Other Release Source : N/R
 Onsite Property Damage : 0
 Offsite Property Damage : 0
 Envir Damage : N/R
 Envir Damage-Other : N/R
 Initiating Event : b
 Cause Equipment Failure : Human Error
 Cause-Other : N/R
 Offsite Responders Notify : Notified and Responded
 CBI Flag : false

Map Id: L58
 Direction: NNE
 Distance: 0.982 mi., 5187 ft.
 Elevation: 954 ft.
 Relative: Higher

EnviroSite ID: 237916
 EPA ID: N/R

Site Name : RIALTO MUNICIPAL WWTP | RIALTO WATER RECLAMATION FACILITY | RIALTO WASTEWATER TREATMENT PLANT
 501 E SANTA ANA AVE | 501 E SANTA ANA AVE RIALTO STP | 501 EAST SANTA ANA AVE.
 BLOOMINGTON | RIALTO | Bloomington, CA

Database(s) : [AFS, AST - CA, BRS, CALEPA SITES - CA, CHMIRS - CA, CIWQS - CA, CIWQS 2 - CA, DOCKET, DRYCLEANERS_SOUTH COAST - CA, ECHO, FID UST - CA, FRS, HAZMAT_SAN BERNARDINO COUNTY - CA, HAZNET - CA, HIST CHMIRS - CA, HIST HAZNET - CA, HIST SWF/LF - CA, HMIRS (DOT), HWG - CA, ICIS, INACTIVE PCS, NPDES - CA, PCS ENF, PCS FACILITY, RCRA_VSQG, RFR - CA, RMP, SWF/LF - CA, UST - CA] **(cont.)**

RMP **(cont.)**

Accident History Chemicals
 Accident Chemical ID : 1871
 Accident History ID : 1757
 Chemical ID : 49
 Chemical Name : Sulfur dioxide (anhydrous)
 Quantity Released : 1
 Percent Weight : 100

SWF/LF - CA

Facility Name : Ener Tech Environmental California LLC
 Facility Address : 501 E. Santa Ana Avenue, Rialto
 County : San Bernardino

Site Details

Permit Date : 2009-06-08
 Permit Status : Permitted
 Swis Number : 36-AA-0446
 Land Use : Industrial,Commercial
 Operator : Ener Tech Environmental California LLC

Operator Address : Rus Miller-VP Engineering Energy Project 657 Seminole Avenue, Suite 207, Alanta, GA 30307-1479

Operator Phone : 9492358677
 Latitude : 34.05315
 Longitude : -117.35999
 Last Date in Agency List : 2014-04-18

Owner Summary

Owner : City Of Rialto
 Owner Address : Economic Development attn. Rob Steel 150 South Palm Street, Rialto, CA 92376
 Owner Phone : 9098791140

Map Id: L58
 Direction: NNE
 Distance: 0.982 mi., 5187 ft.
 Elevation: 954 ft.
 Relative: Higher

EnviroSite ID: 237916
 EPA ID: N/R

Site Name : RIALTO MUNICIPAL WWTP | RIALTO WATER RECLAMATION FACILITY | RIALTO WASTEWATER TREATMENT PLANT
 501 E SANTA ANA AVE | 501 E SANTA ANA AVE RIALTO STP | 501 EAST SANTA ANA AVE.
 BLOOMINGTON | RIALTO | Bloomington, CA

Database(s) : [AFS, AST - CA, BRS, CALEPA SITES - CA, CHMIRS - CA, CIWQS - CA, CIWQS 2 - CA, DOCKET, DRYCLEANERS_SOUTH COAST - CA, ECHO, FID UST - CA, FRS, HAZMAT_SAN BERNARDINO COUNTY - CA, HAZNET - CA, HIST CHMIRS - CA, HIST HAZNET - CA, HIST SWF/LF - CA, HMIRS (DOT), HWG - CA, ICIS, INACTIVE PCS, NPDES - CA, PCS ENF, PCS FACILITY, RCRA_VSQG, RFR - CA, RMP, SWF/LF - CA, UST - CA] **(cont.)**

SWF/LF - CA **(cont.)**

Unit Information

Closure Date :	N/R
Closure Type :	N/R
Unit Number :	01
Regulatory Status :	Permitted
Operational Status :	Inactive
Category :	Transfer/Processing
Activity :	Large Volume Transfer/Proc Facility
Inspection Frequency :	Monthly
Accepted Waste :	Sludge (BioSolids)
Program Type :	N/R
Throughput :	1080
Throughput Units :	Tons/day
Capacity :	1650
Capacity Units :	Tons/day
Acreage :	6.4
Disposal Acreage :	N/R
Remaining Capacity :	N/R
WDR Number :	N/R

UST - CA

Facility Name :	CI-RIALTO WASTEWATER PLNT
Facility Address :	501 E SANTA ANA AVE, RIALTO, 92376
County :	San Bernardino

Facility ID :	87014504
CERS ID :	N/R
Permitting Agency :	SAN BERNARDINO COUNTY
Latitude :	34.052995
Longitude :	-117.358191
Last Date in Agency List :	2017-01-13

Facility Name :	RIALTO WATER RECLAMATION FACILITY
Facility Address :	501 E Santa Ana Ave, Bloomington, 92316
County :	San Bernardino

Map Id: L58
 Direction: NNE
 Distance: 0.982 mi., 5187 ft.
 Elevation: 954 ft.
 Relative: Higher

Site Name : RIALTO MUNICIPAL WWTP | RIALTO WATER RECLAMATION FACILITY | RIALTO WASTEWATER TREATMENT PLANT
 501 E SANTA ANA AVE | 501 E SANTA ANA AVE RIALTO STP | 501 EAST SANTA ANA AVE.
 BLOOMINGTON | RIALTO | Bloomington, CA

Database(s) : [AFS, AST - CA, BRS, CALEPA SITES - CA, CHMIRS - CA, CIWQS - CA, CIWQS 2 - CA, DOCKET, DRYCLEANERS_SOUTH COAST - CA, ECHO, FID UST - CA, FRS, HAZMAT_SAN BERNARDINO COUNTY - CA, HAZNET - CA, HIST CHMIRS - CA, HIST HAZNET - CA, HIST SWF/LF - CA, HMIRS (DOT), HWG - CA, ICIS, INACTIVE PCS, NPDES - CA, PCS ENF, PCS FACILITY, RCRA_VSQG, RFR - CA, RMP, SWF/LF - CA, UST - CA] **(cont.)**

EnviroSite ID: 237916
 EPA ID: N/R

UST - CA **(cont.)**

Facility ID :	FA0002076
CERS ID :	10037389
Permitting Agency :	San Bernardino County Fire Department
Latitude :	34.055761
Longitude :	-117.361168
Last Date in Agency List :	2021-07-10

Map Id: L59
 Direction: NNE
 Distance: 0.983 mi., 5189 ft.
 Elevation: 954 ft.
 Relative: Higher

Site Name : Rialto BioEnergy Facility | ENERTECH ENVIRONMENTAL CALIFORNIA LLC
 REGIONAL BIOSOLIDS FACILITY | ENERTECH ENVIRONMENTAL CALIFORNIA LLC
 503 E SANTA ANA AVE | 503 EAST SANTA ANA AVENUE | 503 S SANTA ANA AVE
 BLOOMINGTON | RIALTO | Rialto, CA

Database(s) : [AST - CA, CALEPA SITES - CA, CIWQS - CA, ECHO, EMI - CA, FRS, HAZMAT_SAN BERNARDINO COUNTY - CA, HAZNET - CA, HIST AST - CA, HIST CHMIRS - CA, HWG - CA, ICIS, INACTIVE PCS, NPDES - CA, PCS FACILITY, RCRA_NONGEN, RCRA_SQG, RFR - CA, SWF/LF - CA]

EnviroSite ID: 312525
 EPA ID: N/R

AST - CA

Facility Name :	Rialto Bioenergy Facility
Facility Address :	503 S SANTA ANA AVE, RIALTO, CA 92316-2911
County :	San Bernardino Count

Map Id: L59
 Direction: NNE
 Distance: 0.983 mi., 5189 ft.
 Elevation: 954 ft.
 Relative: Higher

EnviroSite ID: 312525
 EPA ID: N/R

Site Name : Rialto BioEnergy Facility | ENERTECH ENVIRONMENTAL CALIFORNIA LLC REGIONAL BIOSOLIDS FACILITY | ENERTECH ENVIRONMENTAL CALIFORNIA LLC
 503 E SANTA ANA AVE | 503 EAST SANTA ANA AVENUE | 503 S SANTA ANA AVE BLOOMINGTON | RIALTO | Rialto, CA

Database(s) : [AST - CA, CALEPA SITES - CA, CIWQS - CA, ECHO, EMI - CA, FRS, HAZMAT_SAN BERNARDINO COUNTY - CA, HAZNET - CA, HIST AST - CA, HIST CHMIRS - CA, HWG - CA, ICIS, INACTIVE PCS, NPDES - CA, PCS FACILITY, RCRA_NONGEN, RCRA_SQG, RFR - CA, SWF/LF - CA]
(cont.)

AST - CA (cont.)

Site ID :	61456
Facility Identifier :	N/R
EPA Identifier :	CAR000201277
Facility Explorer ID :	61456
Dun and Bradsheet Number :	N/R
Regulatory Programs :	Hazardous Waste Generator, RCRA LQ HW Generator
SIC :	4953 - Refuse systems
NAICS :	562219 - Other Nonhazardous Waste Treatment and Disposal
Latitude :	34.055850
Longitude :	-117.361160
Hyperlink :	Click here for hyperlink provided by the agency.
Last Date in Agency List :	01/08/2019

Violations

Violation Date :	N/R
Citation :	N/R
Description :	N/R
Notes :	N/R
Division :	N/R
Program :	N/R
Source :	N/R

Enforcements

Enforcement Action Date :	N/R
Type :	N/R
Description :	N/R
Notes :	N/R
Division :	N/R
Program :	N/R
Source :	N/R

Chemicals

Map Id: L59
 Direction: NNE
 Distance: 0.983 mi., 5189 ft.
 Elevation: 954 ft.
 Relative: Higher

EnviroSite ID: 312525
 EPA ID: N/R

Site Name : Rialto BioEnergy Facility | ENERTECH ENVIRONMENTAL CALIFORNIA LLC REGIONAL BIOSOLIDS FACILITY | ENERTECH ENVIRONMENTAL CALIFORNIA LLC
 503 E SANTA ANA AVE | 503 EAST SANTA ANA AVENUE | 503 S SANTA ANA AVE BLOOMINGTON | RIALTO | Rialto, CA

Database(s) : [AST - CA, CALEPA SITES - CA, CIWQS - CA, ECHO, EMI - CA, FRS, HAZMAT_SAN BERNARDINO COUNTY - CA, HAZNET - CA, HIST AST - CA, HIST CHMIRS - CA, HWG - CA, ICIS, INACTIVE PCS, NPDES - CA, PCS FACILITY, RCRA_NONGEN, RCRA_SQG, RFR - CA, SWF/LF - CA]
(cont.)

AST - CA (cont.)

Details for this site have been truncated due to the large number of available details for this site within this dataset. For the complete details for this site, contact your EnviroSite account representative for a complimentary site report containing all of the details available.

Chemical Name : Acetylene
 CAS Number : 74-86-2
 Hazard Type(s) : N/R
 Max Daily Amount / Unit : N/R
 Average Daily Amount / Unit : 0-2599 Cubic Feet
 Days Onsite : N/R
 Physical State(s) : N/R

Chemical Name : AerodispW 740X
 CAS Number : N/R
 Hazard Type(s) : N/R
 Max Daily Amount / Unit : N/R
 Average Daily Amount / Unit : 5000-9999 Pounds
 Days Onsite : N/R
 Physical State(s) : N/R

Chemical Name : Argon Compressed
 CAS Number : 7440-37-1
 Hazard Type(s) : N/R
 Max Daily Amount / Unit : N/R
 Average Daily Amount / Unit : 0-2599 Cubic Feet
 Days Onsite : N/R
 Physical State(s) : N/R

Chemical Name : Boric Acid
 CAS Number : 10043-35-3
 Hazard Type(s) : N/R
 Max Daily Amount / Unit : N/R
 Average Daily Amount / Unit : 600-1199 Gallons
 Days Onsite : N/R
 Physical State(s) : N/R

Chemical Name : Brulin MP 1793 Solvent
 CAS Number : N/R
 Hazard Type(s) : N/R
 Max Daily Amount / Unit : N/R

Map Id: L59
 Direction: NNE
 Distance: 0.983 mi., 5189 ft.
 Elevation: 954 ft.
 Relative: Higher

EnviroSite ID: 312525
 EPA ID: N/R

Site Name : Rialto BioEnergy Facility | ENERTECH ENVIRONMENTAL CALIFORNIA LLC REGIONAL BIOSOLIDS FACILITY | ENERTECH ENVIRONMENTAL CALIFORNIA LLC
 503 E SANTA ANA AVE | 503 EAST SANTA ANA AVENUE | 503 S SANTA ANA AVE BLOOMINGTON | RIALTO | Rialto, CA

Database(s) : [AST - CA, CALEPA SITES - CA, CIWQS - CA, ECHO, EMI - CA, FRS, HAZMAT_SAN BERNARDINO COUNTY - CA, HAZNET - CA, HIST AST - CA, HIST CHMIRS - CA, HWG - CA, ICIS, INACTIVE PCS, NPDES - CA, PCS FACILITY, RCRA_NONGEN, RCRA_SQG, RFR - CA, SWF/LF - CA]
(cont.)

AST - CA (cont.)

Average Daily Amount / Unit : 12-59 Gallons
 Days Onsite : N/R
 Physical State(s) : N/R

Chemical Name : Brulin MP 1793 Solvent
 CAS Number : N/R
 Hazard Type(s) : N/R
 Max Daily Amount / Unit : N/R
 Average Daily Amount / Unit : 60-119 Gallons
 Days Onsite : N/R
 Physical State(s) : N/R

Chemical Name : Burnt Umber Pigment
 CAS Number : N/R
 Hazard Type(s) : N/R
 Max Daily Amount / Unit : N/R
 Average Daily Amount / Unit : 5000-9999 Pounds
 Days Onsite : N/R
 Physical State(s) : N/R

Chemical Name : Calcium Carbonate with Dye
 CAS Number : N/R
 Hazard Type(s) : N/R
 Max Daily Amount / Unit : N/R
 Average Daily Amount / Unit : 100-499 Pounds
 Days Onsite : N/R
 Physical State(s) : N/R

Chemical Name : Cleaning Solution
 CAS Number : N/R
 Hazard Type(s) : N/R
 Max Daily Amount / Unit : N/R
 Average Daily Amount / Unit : 60-119 Gallons
 Days Onsite : N/R
 Physical State(s) : N/R

Chemical Name : Compressed Gasses NOS
 CAS Number : N/R
 Hazard Type(s) : N/R

Map Id: L59
 Direction: NNE
 Distance: 0.983 mi., 5189 ft.
 Elevation: 954 ft.
 Relative: Higher

EnviroSite ID: 312525
 EPA ID: N/R

Site Name : Rialto BioEnergy Facility | ENERTECH ENVIRONMENTAL CALIFORNIA LLC REGIONAL BIOSOLIDS FACILITY | ENERTECH ENVIRONMENTAL CALIFORNIA LLC
 503 E SANTA ANA AVE | 503 EAST SANTA ANA AVENUE | 503 S SANTA ANA AVE BLOOMINGTON | RIALTO | Rialto, CA

Database(s) : [AST - CA, CALEPA SITES - CA, CIWQS - CA, ECHO, EMI - CA, FRS, HAZMAT_SAN BERNARDINO COUNTY - CA, HAZNET - CA, HIST AST - CA, HIST CHMIRS - CA, HWG - CA, ICIS, INACTIVE PCS, NPDES - CA, PCS FACILITY, RCRA_NONGEN, RCRA_SQG, RFR - CA, SWF/LF - CA]
(cont.)

AST - CA (cont.)

Max Daily Amount / Unit :	N/R
Average Daily Amount / Unit :	0-2599 Cubic Feet
Days Onsite :	N/R
Physical State(s) :	N/R

CALEPA SITES - CA

Facility Name :	ENERTECH ENVIRONMENTAL CALIFORNIA LLC REGIONAL BIOSOLIDS FACILITY
Facility Address :	503 E SANTA ANA AVE, BLOOMINGTON, 92316

Site ID :	466504
EI ID :	110039083229
EI Description :	US EPA Air Emission Inventory System (EIS)
Latitude :	34.055900
Longitude :	-117.361320
Agency Hyperlink :	Click here for hyperlink provided by the agency.
Last Date in Agency List :	2021-04-29

Facility Name :	Rialto Bioenergy Facility
Facility Address :	503 S SANTA ANA AVE, RIALTO, 92316-2911

Site ID :	61456
EI ID :	10501768
EI Description :	Hazardous Waste Generator
Latitude :	34.055850
Longitude :	-117.361160
Agency Hyperlink :	Click here for hyperlink provided by the agency.
Last Date in Agency List :	2019-10-02

Site ID :	61456
EI ID :	10501768
EI Description :	RCRA LQ HW Generator
Latitude :	34.055850
Longitude :	-117.361160
Agency Hyperlink :	Click here for hyperlink provided by the agency.
Last Date in Agency List :	2019-10-02

Map Id: L59
 Direction: NNE
 Distance: 0.983 mi., 5189 ft.
 Elevation: 954 ft.
 Relative: Higher

EnviroSite ID: 312525
 EPA ID: N/R

Site Name : Rialto BioEnergy Facility | ENERTECH ENVIRONMENTAL CALIFORNIA LLC REGIONAL BIOSOLIDS FACILITY | ENERTECH ENVIRONMENTAL CALIFORNIA LLC
 503 E SANTA ANA AVE | 503 EAST SANTA ANA AVENUE | 503 S SANTA ANA AVE BLOOMINGTON | RIALTO | Rialto, CA

Database(s) : [AST - CA, CALEPA SITES - CA, CIWQS - CA, ECHO, EMI - CA, FRS, HAZMAT_SAN BERNARDINO COUNTY - CA, HAZNET - CA, HIST AST - CA, HIST CHMIRS - CA, HWG - CA, ICIS, INACTIVE PCS, NPDES - CA, PCS FACILITY, RCRA_NONGEN, RCRA_SQG, RFR - CA, SWF/LF - CA]
(cont.)

CALEPA SITES - CA **(cont.)**

Facility Name :	Rialto BioEnergy Facility
Facility Address :	503 E. SANTA ANA AVENUE, RIALTO
Site ID :	511360
EI ID :	36-AA-0446
EI Description :	Solid Waste and Recycle Sites
Latitude :	34.053200
Longitude :	-117.360000
Agency Hyperlink :	Click here for hyperlink provided by the agency.
Last Date in Agency List :	2020-02-19
Facility Name :	RIALTO BIOENERGY FACILITY
Facility Address :	503 EAST SANTA ANA AVENUE, RIALTO, 92316
Site ID :	540821
EI ID :	864968
EI Description :	Construction Storm Water
Latitude :	34.054340
Longitude :	-117.359390
Agency Hyperlink :	Click here for hyperlink provided by the agency.
Last Date in Agency List :	2021-04-29
Facility Name :	Rialto BioEnergy Facility, LLC
Facility Address :	503 EAST SANTA ANA AVENUE, RIALTO
Site ID :	511360
EI ID :	36-AA-0446
EI Description :	Solid Waste and Recycle Sites
Latitude :	34.053200
Longitude :	-117.360000
Agency Hyperlink :	Click here for hyperlink provided by the agency.
Last Date in Agency List :	2021-04-29
Facility Name :	Rialto Biogas Facility
Facility Address :	503 E. SANTA ANA, RIALTO, 92316

Map Id: L59
 Direction: NNE
 Distance: 0.983 mi., 5189 ft.
 Elevation: 954 ft.
 Relative: Higher

EnviroSite ID: 312525
 EPA ID: N/R

Site Name : Rialto BioEnergy Facility | ENERTECH ENVIRONMENTAL CALIFORNIA LLC REGIONAL BIOSOLIDS FACILITY | ENERTECH ENVIRONMENTAL CALIFORNIA LLC
 503 E SANTA ANA AVE | 503 EAST SANTA ANA AVENUE | 503 S SANTA ANA AVE BLOOMINGTON | RIALTO | Rialto, CA

Database(s) : [AST - CA, CALEPA SITES - CA, CIWQS - CA, ECHO, EMI - CA, FRS, HAZMAT_SAN BERNARDINO COUNTY - CA, HAZNET - CA, HIST AST - CA, HIST CHMIRS - CA, HWG - CA, ICIS, INACTIVE PCS, NPDES - CA, PCS FACILITY, RCRA_NONGEN, RCRA_SQG, RFR - CA, SWF/LF - CA]
(cont.)

CALEPA SITES - CA **(cont.)**

Site ID : 568187
 EI ID : 10851298
 EI Description : Hazardous Waste Generator
 Latitude : 34.054410
 Longitude : -117.359380
 Agency Hyperlink : [Click here for hyperlink provided by the agency.](#)
 Last Date in Agency List : 2021-04-29

Site ID : 568187
 EI ID : 10851298
 EI Description : Chemical Storage Facilities
 Latitude : 34.054410
 Longitude : -117.359380
 Agency Hyperlink : [Click here for hyperlink provided by the agency.](#)
 Last Date in Agency List : 2021-04-29

Facility Name : SO CAL GAS CO. OM 8567978
 Facility Address : 503 E SANTA ANA AVE, BLOOMINGTON, 92316

Site ID : 566439
 EI ID : 10843528
 EI Description : Chemical Storage Facilities
 Latitude : 34.054410
 Longitude : -117.359380
 Agency Hyperlink : [Click here for hyperlink provided by the agency.](#)
 Last Date in Agency List : 2021-04-29

CIWQS - CA

Facility Name : EnerTech Environmental California LLC
 Facility Address : 503 E Santa Ana Ave, Rialto, CA 92376
 County : San Bernardino

Place ID : S731661
 Agency Name : EnerTech Environmental California LLC
 Last Date in Agency List : 2021-06-15

Map Id: L59
 Direction: NNE
 Distance: 0.983 mi., 5189 ft.
 Elevation: 954 ft.
 Relative: Higher

EnviroSite ID: 312525
 EPA ID: N/R

Site Name : Rialto BioEnergy Facility | ENERTECH ENVIRONMENTAL CALIFORNIA LLC REGIONAL BIOSOLIDS FACILITY | ENERTECH ENVIRONMENTAL CALIFORNIA LLC
 503 E SANTA ANA AVE | 503 EAST SANTA ANA AVENUE | 503 S SANTA ANA AVE BLOOMINGTON | RIALTO | Rialto, CA

Database(s) : [AST - CA, CALEPA SITES - CA, CIWQS - CA, ECHO, EMI - CA, FRS, HAZMAT_SAN BERNARDINO COUNTY - CA, HAZNET - CA, HIST AST - CA, HIST CHMIRS - CA, HWG - CA, ICIS, INACTIVE PCS, NPDES - CA, PCS FACILITY, RCRA_NONGEN, RCRA_SQG, RFR - CA, SWF/LF - CA]
(cont.)

CIWQS - CA (cont.)

Facility Name : RIALTO BIOENERGY FACILITY
 Facility Address : 503 East Santa Ana Avenue, Rialto, CA 92316
 County : San Bernardino

Place ID : S864968
 Agency Name : Rialto Bioenergy Facility LLC
 Last Date in Agency List : 2021-06-15

Facility Name : Rialto Bioenergy Facility LLC
 Facility Address : 503 East Santa Ana Ave, Bloomington, CA 92316
 County : San Bernardino

Place ID : S881382
 Agency Name : Rialto Bioenergy Facility LLC
 Last Date in Agency List : 2021-06-15

Facility Name : Rialto Bioenergy Plant RBP
 Facility Address : 503 East Santa Ana Avenue, Rialto, CA 92316
 County : San Bernardino

Place ID : S883316
 Agency Name : Anaergia Inc
 Last Date in Agency List : 2021-06-15

Facility Name : WWTP
 Facility Address : 503 E Santa Ana Ave, Bloomington, CA 92316
 County : San Bernardino

Place ID : S863533
 Agency Name : WWTP
 Last Date in Agency List : 2020-02-04

ECHO

Facility Name : ENERTECH ENVIRONMENTAL CALIFORNIA LLC REGIONAL BIOSOLIDS FACILITY

Map Id: L59
 Direction: NNE
 Distance: 0.983 mi., 5189 ft.
 Elevation: 954 ft.
 Relative: Higher

EnviroSite ID: 312525
 EPA ID: N/R

Site Name : Rialto BioEnergy Facility | ENERTECH ENVIRONMENTAL CALIFORNIA LLC REGIONAL BIOSOLIDS FACILITY | ENERTECH ENVIRONMENTAL CALIFORNIA LLC
 503 E SANTA ANA AVE | 503 EAST SANTA ANA AVENUE | 503 S SANTA ANA AVE BLOOMINGTON | RIALTO | Rialto, CA

Database(s) : [AST - CA, CALEPA SITES - CA, CIWQS - CA, ECHO, EMI - CA, FRS, HAZMAT_SAN BERNARDINO COUNTY - CA, HAZNET - CA, HIST AST - CA, HIST CHMIRS - CA, HWG - CA, ICIS, INACTIVE PCS, NPDES - CA, PCS FACILITY, RCRA_NONGEN, RCRA_SQG, RFR - CA, SWF/LF - CA]
(cont.)

ECHO (cont.)

Facility Address :	503 E SANTA ANA AVE, BLOOMINGTON, CA 92316
County :	SAN BERNARDINO
Last Inspection Date :	2012-01-31
Registry ID :	110039083229
FIPS Code :	06071
EPA Region :	09
Inspection Count :	0
Last Inspection Days :	3351
Informal Count :	0
Last Informal Action Date :	N/R
Formal Action Count :	0
Last Formal Action Date :	N/R
Total Penalties :	0
Penalty Count :	N/R
Last Penalty Date :	N/R
Last Penalty Amount :	N/R
QTRS IN NC :	0
Programs IN SNC :	0
Current Compliance Status :	No Violation Identified
Three-Year Compliance Status :	_____
Collection Method :	N/R
Reference Point :	N/R
Accuracy Meters :	N/R
Derived Tribes :	San Manuel Band of Mission Indians, California - 9.9 mile(s), San Manuel Band of Mission Indians, California - 9.9 mile(s)
Derived HUC :	18070203
Derived WBD :	180702030804
Derived STCTY FIPS :	06071
Derived Zip :	92316
Derived CD113 :	35
Derived CB2010 :	060710040042045
MYRTK Universe :	NNN
NPDES IDs :	CAU001103
CWA Permit Types :	Minor
CWA Compliance Tracking :	N/R
CWA NAICS :	N/R
CWA SICS :	N/R
CWA Inspection Count :	N/R
CWA Last Inspection Days :	3351
CWA Informal Count :	N/R

Map Id: L59
 Direction: NNE
 Distance: 0.983 mi., 5189 ft.
 Elevation: 954 ft.
 Relative: Higher

EnviroSite ID: 312525
 EPA ID: N/R

Site Name : Rialto BioEnergy Facility | ENERTECH ENVIRONMENTAL CALIFORNIA LLC REGIONAL BIOSOLIDS FACILITY | ENERTECH ENVIRONMENTAL CALIFORNIA LLC
 503 E SANTA ANA AVE | 503 EAST SANTA ANA AVENUE | 503 S SANTA ANA AVE BLOOMINGTON | RIALTO | Rialto, CA

Database(s) : [AST - CA, CALEPA SITES - CA, CIWQS - CA, ECHO, EMI - CA, FRS, HAZMAT_SAN BERNARDINO COUNTY - CA, HAZNET - CA, HIST AST - CA, HIST CHMIRS - CA, HWG - CA, ICIS, INACTIVE PCS, NPDES - CA, PCS FACILITY, RCRA_NONGEN, RCRA_SQG, RFR - CA, SWF/LF - CA]
(cont.)

ECHO (cont.)

CWA Formal Action Count :	N/R
CWA Last Formal Action Date :	N/R
CWA Penalties :	N/R
CWA Last Penalty Date :	N/R
CWA Last Penalty Amount :	N/R
CWA Quarters IN NC :	0
CWA Current Compliance Status :	Not Applicable
CWA Current SNC Flag :	N
CWA 13 Quarters Compliance Status :	N/R
CWA 13 Quarters Effluent Exceedances:	N/R
CWA Three-Year QNCR Codes :	N/R
DFR URL :	Click here for hyperlink provided by the agency.
Facility SIC :	N/R
Facility NAICS :	562213 - Solid Waste Combustors and Incinerators, 561499 - All Other Business Support Services
Facility Last Inspection EPA Date :	2012-01-31
Facility Last Inspection State Date :	N/R
Facility Last Formal Act EPA Date :	N/R
Facility Last Formal Act State Date :	N/R
Facility Last Informal Act EPA Date :	N/R
Facility Last Informal Act State Date:	N/R
Facility Federal Agency :	N/R
TRI Reporter :	N/R
Facility Imp Water Flag :	Y
Current SNC Flag :	N
Indian County Flag :	N
Federal Flag :	N/R
US Mexico Border Flag :	N
Chesapeake Bay Flag :	N/R
AIR Flag :	N
NPDES Flag :	Y
SDWIS Flag :	N
RCRA Flag :	Y
TRI Flag :	N
GHG Flag :	N
Major Flag :	N/R
Active Flag :	Y
NAA Flag :	Y
Latitude :	34.0559
Longitude :	-117.36132
Last Date in Agency List :	2021-04-16

Map Id: L59
 Direction: NNE
 Distance: 0.983 mi., 5189 ft.
 Elevation: 954 ft.
 Relative: Higher

EnviroSite ID: 312525
 EPA ID: N/R

Site Name : Rialto BioEnergy Facility | ENERTECH ENVIRONMENTAL CALIFORNIA LLC REGIONAL BIOSOLIDS FACILITY | ENERTECH ENVIRONMENTAL CALIFORNIA LLC
 503 E SANTA ANA AVE | 503 EAST SANTA ANA AVENUE | 503 S SANTA ANA AVE BLOOMINGTON | RIALTO | Rialto, CA

Database(s) : [AST - CA, CALEPA SITES - CA, CIWQS - CA, ECHO, EMI - CA, FRS, HAZMAT_SAN BERNARDINO COUNTY - CA, HAZNET - CA, HIST AST - CA, HIST CHMIRS - CA, HWG - CA, ICIS, INACTIVE PCS, NPDES - CA, PCS FACILITY, RCRA_NONGEN, RCRA_SQG, RFR - CA, SWF/LF - CA]
(cont.)

ECHO (cont.)

Facility Name :	RIALTO BIOENERGY FACILITY
Facility Address :	503 EAST SANTA ANA AVENUE, RIALTO, CA 92316
County :	N/R
Last Inspection Date :	N/R
Registry ID :	N/R
FIPS Code :	N/R
EPA Region :	09
Inspection Count :	0
Last Inspection Days :	N/R
Informal Count :	0
Last Informal Action Date :	N/R
Formal Action Count :	0
Last Formal Action Date :	N/R
Total Penalties :	0
Penalty Count :	N/R
Last Penalty Date :	N/R
Last Penalty Amount :	N/R
QTRS IN NC :	0
Programs IN SNC :	0
Current Compliance Status :	No Violation Identified
Three-Year Compliance Status :	
Collection Method :	Zip Code Centroid
Reference Point :	N/R
Accuracy Meters :	10000
Derived Tribes :	N/R
Derived HUC :	N/R
Derived WBD :	N/R
Derived STCTY FIPS :	N/R
Derived Zip :	N/R
Derived CD113 :	N/R
Derived CB2010 :	N/R
MYRTK Universe :	NNN
NPDES IDs :	CAL105245
CWA Permit Types :	Minor
CWA Compliance Tracking :	On
CWA NAICS :	N/R
CWA SICS :	N/R
CWA Inspection Count :	N/R
CWA Last Inspection Days :	N/R
CWA Informal Count :	N/R
CWA Formal Action Count :	N/R
CWA Last Formal Action Date :	N/R

Map Id: L59
 Direction: NNE
 Distance: 0.983 mi., 5189 ft.
 Elevation: 954 ft.
 Relative: Higher

EnviroSite ID: 312525
 EPA ID: N/R

Site Name : Rialto BioEnergy Facility | ENERTECH ENVIRONMENTAL CALIFORNIA LLC REGIONAL BIOSOLIDS FACILITY | ENERTECH ENVIRONMENTAL CALIFORNIA LLC
 503 E SANTA ANA AVE | 503 EAST SANTA ANA AVENUE | 503 S SANTA ANA AVE BLOOMINGTON | RIALTO | Rialto, CA

Database(s) : [AST - CA, CALEPA SITES - CA, CIWQS - CA, ECHO, EMI - CA, FRS, HAZMAT_SAN BERNARDINO COUNTY - CA, HAZNET - CA, HIST AST - CA, HIST CHMIRS - CA, HWG - CA, ICIS, INACTIVE PCS, NPDES - CA, PCS FACILITY, RCRA_NONGEN, RCRA_SQG, RFR - CA, SWF/LF - CA]
(cont.)

ECHO (cont.)

CWA Penalties :	N/R
CWA Last Penalty Date :	N/R
CWA Last Penalty Amount :	N/R
CWA Quarters IN NC :	0
CWA Current Compliance Status :	No Violation Identified
CWA Current SNC Flag :	N
CWA 13 Quarters Compliance Status :	
CWA 13 Quarters Effluent Exceedances:	N/R
CWA Three-Year QNCR Codes :	N/R
DFR URL :	Click here for hyperlink provided by the agency.
Facility SIC :	N/R
Facility NAICS :	N/R
Facility Last Inspection EPA Date :	N/R
Facility Last Inspection State Date :	N/R
Facility Last Formal Act EPA Date :	N/R
Facility Last Formal Act State Date :	N/R
Facility Last Informal Act EPA Date :	N/R
Facility Last Informal Act State Date:	N/R
Facility Federal Agency :	N/R
TRI Reporter :	N/R
Facility Imp Water Flag :	N/R
Current SNC Flag :	N
Indian County Flag :	N
Federal Flag :	N/R
US Mexico Border Flag :	N/R
Chesapeake Bay Flag :	N/R
AIR Flag :	N
NPDES Flag :	Y
SDWIS Flag :	N
RCRA Flag :	N
TRI Flag :	N
GHG Flag :	N
Major Flag :	N/R
Active Flag :	Y
NAA Flag :	N/R
Latitude :	34.058099
Longitude :	-117.39039
Last Date in Agency List :	2020-02-10

Facility Name :	RIALTO BIOENERGY FACILITY
Facility Address :	503 EAST SANTA ANA, BLOOMINGTON, CA 92316
County :	SAN BERNARDINO

Map Id: L59
 Direction: NNE
 Distance: 0.983 mi., 5189 ft.
 Elevation: 954 ft.
 Relative: Higher

EnviroSite ID: 312525
 EPA ID: N/R

Site Name : Rialto BioEnergy Facility | ENERTECH ENVIRONMENTAL CALIFORNIA LLC REGIONAL BIOSOLIDS FACILITY | ENERTECH ENVIRONMENTAL CALIFORNIA LLC
 503 E SANTA ANA AVE | 503 EAST SANTA ANA AVENUE | 503 S SANTA ANA AVE BLOOMINGTON | RIALTO | Rialto, CA

Database(s) : [AST - CA, CALEPA SITES - CA, CIWQS - CA, ECHO, EMI - CA, FRS, HAZMAT_SAN BERNARDINO COUNTY - CA, HAZNET - CA, HIST AST - CA, HIST CHMIRS - CA, HWG - CA, ICIS, INACTIVE PCS, NPDES - CA, PCS FACILITY, RCRA_NONGEN, RCRA_SQG, RFR - CA, SWF/LF - CA]
(cont.)

ECHO (cont.)

Last Inspection Date :	N/R
Registry ID :	N/R
FIPS Code :	N/R
EPA Region :	09
Inspection Count :	0
Last Inspection Days :	N/R
Informal Count :	0
Last Informal Action Date :	N/R
Formal Action Count :	0
Last Formal Action Date :	N/R
Total Penalties :	0
Penalty Count :	N/R
Last Penalty Date :	N/R
Last Penalty Amount :	N/R
QTRS IN NC :	0
Programs IN SNC :	0
Current Compliance Status :	No Violation Identified
Three-Year Compliance Status :	
Collection Method :	Zip Code Centroid
Reference Point :	N/R
Accuracy Meters :	10000
Derived Tribes :	N/R
Derived HUC :	N/R
Derived WBD :	N/R
Derived STCTY FIPS :	N/R
Derived Zip :	N/R
Derived CD113 :	N/R
Derived CB2010 :	N/R
MYRTK Universe :	NNN
NPDES IDs :	N/R
CWA Permit Types :	N/R
CWA Compliance Tracking :	N/R
CWA NAICS :	N/R
CWA SICS :	N/R
CWA Inspection Count :	N/R
CWA Last Inspection Days :	N/R
CWA Informal Count :	N/R
CWA Formal Action Count :	N/R
CWA Last Formal Action Date :	N/R
CWA Penalties :	N/R
CWA Last Penalty Date :	N/R
CWA Last Penalty Amount :	N/R
CWA Quarters IN NC :	N/R
CWA Current Compliance Status :	N/R

Map Id: L59
 Direction: NNE
 Distance: 0.983 mi., 5189 ft.
 Elevation: 954 ft.
 Relative: Higher

Envirosite ID: 312525
 EPA ID: N/R

Site Name : Rialto BioEnergy Facility | ENERTECH ENVIRONMENTAL CALIFORNIA LLC REGIONAL BIOSOLIDS FACILITY | ENERTECH ENVIRONMENTAL CALIFORNIA LLC
 503 E SANTA ANA AVE | 503 EAST SANTA ANA AVENUE | 503 S SANTA ANA AVE BLOOMINGTON | RIALTO | Rialto, CA

Database(s) : [AST - CA, CALEPA SITES - CA, CIWQS - CA, ECHO, EMI - CA, FRS, HAZMAT_SAN BERNARDINO COUNTY - CA, HAZNET - CA, HIST AST - CA, HIST CHMIRS - CA, HWG - CA, ICIS, INACTIVE PCS, NPDES - CA, PCS FACILITY, RCRA_NONGEN, RCRA_SQG, RFR - CA, SWF/LF - CA]
(cont.)

ECHO (cont.)

CWA Current SNC Flag : N
 CWA 13 Quarters Compliance Status : N/R
 CWA 13 Quarters Effluent Exceedances: N/R
 CWA Three-Year QNCR Codes : N/R
 DFR URL : [Click here for hyperlink provided by the agency.](#)
 Facility SIC : N/R

Facility NAICS : 541715 - Research and Development in the Physical, Engineering, and Life Sciences (except Nanotechnology and Biotechnology)

Facility Last Inspection EPA Date : N/R
 Facility Last Inspection State Date : N/R
 Facility Last Formal Act EPA Date : N/R
 Facility Last Formal Act State Date : N/R
 Facility Last Informal Act EPA Date : N/R
 Facility Last Informal Act State Date: N/R
 Facility Federal Agency : N/R
 TRI Reporter : N/R
 Facility Imp Water Flag : N/R
 Current SNC Flag : N
 Indian County Flag : N
 Federal Flag : N/R
 US Mexico Border Flag : N/R
 Chesapeake Bay Flag : N/R
 AIR Flag : N
 NPDES Flag : N
 SDWIS Flag : N
 RCRA Flag : Y
 TRI Flag : N
 GHG Flag : N
 Major Flag : N/R
 Active Flag : N/R
 NAA Flag : N
 Latitude : 34.058099
 Longitude : -117.39039
 Last Date in Agency List : 2021-02-17

Last Inspection Date : N/R
 Registry ID : 110066760491
 FIPS Code : 06071
 EPA Region : 09
 Inspection Count : 0
 Last Inspection Days : N/R

Map Id: L59
 Direction: NNE
 Distance: 0.983 mi., 5189 ft.
 Elevation: 954 ft.
 Relative: Higher

Envirosite ID: 312525
 EPA ID: N/R

Site Name : Rialto BioEnergy Facility | ENERTECH ENVIRONMENTAL CALIFORNIA LLC REGIONAL BIOSOLIDS FACILITY | ENERTECH ENVIRONMENTAL CALIFORNIA LLC
 503 E SANTA ANA AVE | 503 EAST SANTA ANA AVENUE | 503 S SANTA ANA AVE BLOOMINGTON | RIALTO | Rialto, CA

Database(s) : [AST - CA, CALEPA SITES - CA, CIWQS - CA, ECHO, EMI - CA, FRS, HAZMAT_SAN BERNARDINO COUNTY - CA, HAZNET - CA, HIST AST - CA, HIST CHMIRS - CA, HWG - CA, ICIS, INACTIVE PCS, NPDES - CA, PCS FACILITY, RCRA_NONGEN, RCRA_SQG, RFR - CA, SWF/LF - CA]
(cont.)

ECHO (cont.)

Informal Count : 0
 Last Informal Action Date : N/R
 Formal Action Count : 0
 Last Formal Action Date : N/R
 Total Penalties : 0
 Penalty Count : N/R
 Last Penalty Date : N/R
 Last Penalty Amount : N/R
 QTRS IN NC : 0
 Programs IN SNC : 0
 Current Compliance Status : No Violation Identified
 Three-Year Compliance Status : _____
 Collection Method : N/R
 Reference Point : N/R
 Accuracy Meters : N/R

Derived Tribes : San Manuel Band of Mission Indians, California - 9.9 mile(s), San Manuel Band of Mission Indians, California - 9.9 mile(s)

Derived HUC : 18070203
 Derived WBD : 180702030804
 Derived STCTY FIPS : 06071
 Derived Zip : 92316
 Derived CD113 : 35
 Derived CB2010 : 060710040042045
 MYRTK Universe : NNN
 NPDES IDs : CAL105245 CAW522669 CAZ520085
 CWA Permit Types : Minor
 CWA Compliance Tracking : On
 CWA NAICS : N/R
 CWA SICS : 4911
 CWA Inspection Count : N/R
 CWA Last Inspection Days : N/R
 CWA Informal Count : N/R
 CWA Formal Action Count : N/R
 CWA Last Formal Action Date : N/R
 CWA Penalties : N/R
 CWA Last Penalty Date : N/R
 CWA Last Penalty Amount : N/R
 CWA Quarters IN NC : 0
 CWA Current Compliance Status : No Violation Identified
 CWA Current SNC Flag : N
 CWA 13 Quarters Compliance Status : _____
 CWA 13 Quarters Effluent Exceedances: N/R

Map Id: L59
 Direction: NNE
 Distance: 0.983 mi., 5189 ft.
 Elevation: 954 ft.
 Relative: Higher

EnviroSite ID: 312525
 EPA ID: N/R

Site Name : Rialto BioEnergy Facility | ENERTECH ENVIRONMENTAL CALIFORNIA LLC REGIONAL BIOSOLIDS FACILITY | ENERTECH ENVIRONMENTAL CALIFORNIA LLC
 503 E SANTA ANA AVE | 503 EAST SANTA ANA AVENUE | 503 S SANTA ANA AVE BLOOMINGTON | RIALTO | Rialto, CA

Database(s) : [AST - CA, CALEPA SITES - CA, CIWQS - CA, ECHO, EMI - CA, FRS, HAZMAT_SAN BERNARDINO COUNTY - CA, HAZNET - CA, HIST AST - CA, HIST CHMIRS - CA, HWG - CA, ICIS, INACTIVE PCS, NPDES - CA, PCS FACILITY, RCRA_NONGEN, RCRA_SQG, RFR - CA, SWF/LF - CA]
(cont.)

ECHO (cont.)

CWA Three-Year QNCR Codes :	N/R
DFR URL :	Click here for hyperlink provided by the agency.
Facility SIC :	4911
Facility NAICS :	541715 - Research and Development in the Physical, Engineering, and Life Sciences (except Nanotechnology and Biotechnology), 562998 - All Other Miscellaneous Waste Management Services
Facility Last Inspection EPA Date :	N/R
Facility Last Inspection State Date :	N/R
Facility Last Formal Act EPA Date :	N/R
Facility Last Formal Act State Date :	N/R
Facility Last Informal Act EPA Date :	N/R
Facility Last Informal Act State Date:	N/R
Facility Federal Agency :	N/R
TRI Reporter :	N/R
Facility Imp Water Flag :	Y
Current SNC Flag :	N
Indian County Flag :	N
Federal Flag :	N/R
US Mexico Border Flag :	N
Chesapeake Bay Flag :	N/R
AIR Flag :	N
NPDES Flag :	Y
SDWIS Flag :	N
RCRA Flag :	Y
TRI Flag :	N
GHG Flag :	N
Major Flag :	N/R
Active Flag :	Y
NAA Flag :	Y
Latitude :	34.0559
Longitude :	-117.36132
Last Date in Agency List :	2021-04-16
Facility Name :	RIALTO BIOENERGY FACILITY
Facility Address :	503 S SANTA ANA AVE, RIALTO, CA 92316
County :	SAN BERNARDINO COUNT
Last Inspection Date :	N/R
Registry ID :	110066760491
FIPS Code :	06071

Map Id: L59
 Direction: NNE
 Distance: 0.983 mi., 5189 ft.
 Elevation: 954 ft.
 Relative: Higher

EnviroSite ID: 312525
 EPA ID: N/R

Site Name : Rialto BioEnergy Facility | ENERTECH ENVIRONMENTAL CALIFORNIA LLC REGIONAL BIOSOLIDS FACILITY | ENERTECH ENVIRONMENTAL CALIFORNIA LLC
 503 E SANTA ANA AVE | 503 EAST SANTA ANA AVENUE | 503 S SANTA ANA AVE BLOOMINGTON | RIALTO | Rialto, CA

Database(s) : [AST - CA, CALEPA SITES - CA, CIWQS - CA, ECHO, EMI - CA, FRS, HAZMAT_SAN BERNARDINO COUNTY - CA, HAZNET - CA, HIST AST - CA, HIST CHMIRS - CA, HWG - CA, ICIS, INACTIVE PCS, NPDES - CA, PCS FACILITY, RCRA_NONGEN, RCRA_SQG, RFR - CA, SWF/LF - CA]
(cont.)

ECHO (cont.)

EPA Region :	09
Inspection Count :	0
Last Inspection Days :	N/R
Informal Count :	0
Last Informal Action Date :	N/R
Formal Action Count :	0
Last Formal Action Date :	N/R
Total Penalties :	0
Penalty Count :	N/R
Last Penalty Date :	N/R
Last Penalty Amount :	N/R
QTRS IN NC :	0
Programs IN SNC :	0
Current Compliance Status :	No Violation Identified
Three-Year Compliance Status :	
Collection Method :	ADDRESS MATCHING-HOUSE NUMBER
Reference Point :	ENTRANCE POINT OF A FACILITY OR STATION
Accuracy Meters :	50

Derived Tribes : San Manuel Band of Mission Indians, California - 9.9 mile(s), San Manuel Band of Mission Indians, California - 9.9 mile(s)

Derived HUC :	18070203
Derived WBD :	180702030804
Derived STCTY FIPS :	06071
Derived Zip :	92316
Derived CD113 :	35
Derived CB2010 :	060710040042045
MYRTK Universe :	NNN
NPDES IDs :	N/R
CWA Permit Types :	N/R
CWA Compliance Tracking :	N/R
CWA NAICS :	N/R
CWA SICS :	N/R
CWA Inspection Count :	N/R
CWA Last Inspection Days :	N/R
CWA Informal Count :	N/R
CWA Formal Action Count :	N/R
CWA Last Formal Action Date :	N/R
CWA Penalties :	N/R
CWA Last Penalty Date :	N/R
CWA Last Penalty Amount :	N/R
CWA Quarters IN NC :	N/R
CWA Current Compliance Status :	N/R

Map Id: L59
 Direction: NNE
 Distance: 0.983 mi., 5189 ft.
 Elevation: 954 ft.
 Relative: Higher

EnviroSite ID: 312525
 EPA ID: N/R

Site Name : Rialto BioEnergy Facility | ENERTECH ENVIRONMENTAL CALIFORNIA LLC REGIONAL BIOSOLIDS FACILITY | ENERTECH ENVIRONMENTAL CALIFORNIA LLC
 503 E SANTA ANA AVE | 503 EAST SANTA ANA AVENUE | 503 S SANTA ANA AVE BLOOMINGTON | RIALTO | Rialto, CA

Database(s) : [AST - CA, CALEPA SITES - CA, CIWQS - CA, ECHO, EMI - CA, FRS, HAZMAT_SAN BERNARDINO COUNTY - CA, HAZNET - CA, HIST AST - CA, HIST CHMIRS - CA, HWG - CA, ICIS, INACTIVE PCS, NPDES - CA, PCS FACILITY, RCRA_NONGEN, RCRA_SQG, RFR - CA, SWF/LF - CA]
(cont.)

ECHO (cont.)

CWA Current SNC Flag :	N
CWA 13 Quarters Compliance Status :	N/R
CWA 13 Quarters Effluent Exceedances:	N/R
CWA Three-Year QNCR Codes :	N/R
DFR URL :	Click here for hyperlink provided by the agency.
Facility SIC :	N/R
Facility NAICS :	562998 - All Other Miscellaneous Waste Management Services
Facility Last Inspection EPA Date :	N/R
Facility Last Inspection State Date :	N/R
Facility Last Formal Act EPA Date :	N/R
Facility Last Formal Act State Date :	N/R
Facility Last Informal Act EPA Date :	N/R
Facility Last Informal Act State Date:	N/R
Facility Federal Agency :	N/R
TRI Reporter :	N/R
Facility Imp Water Flag :	N/R
Current SNC Flag :	N
Indian County Flag :	N
Federal Flag :	N/R
US Mexico Border Flag :	N
Chesapeake Bay Flag :	N/R
AIR Flag :	N
NPDES Flag :	N
SDWIS Flag :	N
RCRA Flag :	Y
TRI Flag :	N
GHG Flag :	N
Major Flag :	N/R
Active Flag :	Y
NAA Flag :	Y
Latitude :	34.0559
Longitude :	-117.36132
Last Date in Agency List :	2019-09-23

Facility Name :	RIALTO BIOENERGY PLANT RBP
Facility Address :	503 EAST SANTA ANA, BLOOMINGTON, CA 92316
County :	SAN BERNARDINO

Last Inspection Date :	N/R
Registry ID :	110066760491
FIPS Code :	06071
EPA Region :	09

Map Id: L59
 Direction: NNE
 Distance: 0.983 mi., 5189 ft.
 Elevation: 954 ft.
 Relative: Higher

EnviroSite ID: 312525
 EPA ID: N/R

Site Name : Rialto BioEnergy Facility | ENERTECH ENVIRONMENTAL CALIFORNIA LLC REGIONAL BIOSOLIDS FACILITY | ENERTECH ENVIRONMENTAL CALIFORNIA LLC
 503 E SANTA ANA AVE | 503 EAST SANTA ANA AVENUE | 503 S SANTA ANA AVE BLOOMINGTON | RIALTO | Rialto, CA

Database(s) : [AST - CA, CALEPA SITES - CA, CIWQS - CA, ECHO, EMI - CA, FRS, HAZMAT_SAN BERNARDINO COUNTY - CA, HAZNET - CA, HIST AST - CA, HIST CHMIRS - CA, HWG - CA, ICIS, INACTIVE PCS, NPDES - CA, PCS FACILITY, RCRA_NONGEN, RCRA_SQG, RFR - CA, SWF/LF - CA]
(cont.)

ECHO (cont.)

Inspection Count :	0
Last Inspection Days :	N/R
Informal Count :	0
Last Informal Action Date :	N/R
Formal Action Count :	0
Last Formal Action Date :	N/R
Total Penalties :	0
Penalty Count :	N/R
Last Penalty Date :	N/R
Last Penalty Amount :	N/R
QTRS IN NC :	0
Programs IN SNC :	0
Current Compliance Status :	No Violation Identified
Three-Year Compliance Status :	
Collection Method :	ADDRESS MATCHING-HOUSE NUMBER
Reference Point :	ENTRANCE POINT OF A FACILITY OR STATION
Accuracy Meters :	50

Derived Tribes : San Manuel Band of Mission Indians, California - 9.9 mile(s), San Manuel Band of Mission Indians, California - 9.9 mile(s)

Derived HUC :	18070203
Derived WBD :	180702030804
Derived STCTY FIPS :	06071
Derived Zip :	92316
Derived CD113 :	35
Derived CB2010 :	060710040042045
MYRTK Universe :	NNN
NPDES IDs :	CAL105245 CAW522669 CAZ520085
CWA Permit Types :	Minor
CWA Compliance Tracking :	On
CWA NAICS :	N/R
CWA SICS :	4911
CWA Inspection Count :	N/R
CWA Last Inspection Days :	N/R
CWA Informal Count :	N/R
CWA Formal Action Count :	N/R
CWA Last Formal Action Date :	N/R
CWA Penalties :	N/R
CWA Last Penalty Date :	N/R
CWA Last Penalty Amount :	N/R
CWA Quarters IN NC :	0
CWA Current Compliance Status :	No Violation Identified
CWA Current SNC Flag :	N

Map Id: L59
 Direction: NNE
 Distance: 0.983 mi., 5189 ft.
 Elevation: 954 ft.
 Relative: Higher

EnviroSite ID: 312525
 EPA ID: N/R

Site Name : Rialto BioEnergy Facility | ENERTECH ENVIRONMENTAL CALIFORNIA LLC REGIONAL BIOSOLIDS FACILITY | ENERTECH ENVIRONMENTAL CALIFORNIA LLC
 503 E SANTA ANA AVE | 503 EAST SANTA ANA AVENUE | 503 S SANTA ANA AVE BLOOMINGTON | RIALTO | Rialto, CA

Database(s) : [AST - CA, CALEPA SITES - CA, CIWQS - CA, ECHO, EMI - CA, FRS, HAZMAT_SAN BERNARDINO COUNTY - CA, HAZNET - CA, HIST AST - CA, HIST CHMIRS - CA, HWG - CA, ICIS, INACTIVE PCS, NPDES - CA, PCS FACILITY, RCRA_NONGEN, RCRA_SQG, RFR - CA, SWF/LF - CA]
(cont.)

ECHO (cont.)

CWA 13 Quarters Compliance Status :	N/R
CWA 13 Quarters Effluent Exceedances:	N/R
CWA Three-Year QNCR Codes :	N/R
DFR URL :	Click here for hyperlink provided by the agency.
Facility SIC :	4911
Facility NAICS :	562998 - All Other Miscellaneous Waste Management Services
Facility Last Inspection EPA Date :	N/R
Facility Last Inspection State Date :	N/R
Facility Last Formal Act EPA Date :	N/R
Facility Last Formal Act State Date :	N/R
Facility Last Informal Act EPA Date :	N/R
Facility Last Informal Act State Date:	N/R
Facility Federal Agency :	N/R
TRI Reporter :	N/R
Facility Imp Water Flag :	Y
Current SNC Flag :	N
Indian County Flag :	N
Federal Flag :	N/R
US Mexico Border Flag :	N
Chesapeake Bay Flag :	N/R
AIR Flag :	N
NPDES Flag :	Y
SDWIS Flag :	N
RCRA Flag :	Y
TRI Flag :	N
GHG Flag :	N
Major Flag :	N/R
Active Flag :	Y
NAA Flag :	Y
Latitude :	34.0559
Longitude :	-117.36132
Last Date in Agency List :	2021-02-17

Facility Name :	WM LYLES
Facility Address :	503 E. SANTA ANA AVE, BLOOMINGTON, CA 92316
County :	SAN BERNARDINO

Last Inspection Date :	N/R
Registry ID :	110070899792
FIPS Code :	N/R
EPA Region :	09
Inspection Count :	0

Map Id: L59
 Direction: NNE
 Distance: 0.983 mi., 5189 ft.
 Elevation: 954 ft.
 Relative: Higher

EnviroSite ID: 312525
 EPA ID: N/R

Site Name : Rialto BioEnergy Facility | ENERTECH ENVIRONMENTAL CALIFORNIA LLC REGIONAL BIOSOLIDS FACILITY | ENERTECH ENVIRONMENTAL CALIFORNIA LLC
 503 E SANTA ANA AVE | 503 EAST SANTA ANA AVENUE | 503 S SANTA ANA AVE BLOOMINGTON | RIALTO | Rialto, CA

Database(s) : [AST - CA, CALEPA SITES - CA, CIWQS - CA, ECHO, EMI - CA, FRS, HAZMAT_SAN BERNARDINO COUNTY - CA, HAZNET - CA, HIST AST - CA, HIST CHMIRS - CA, HWG - CA, ICIS, INACTIVE PCS, NPDES - CA, PCS FACILITY, RCRA_NONGEN, RCRA_SQG, RFR - CA, SWF/LF - CA]
(cont.)

ECHO (cont.)

Last Inspection Days :	N/R
Informal Count :	0
Last Informal Action Date :	N/R
Formal Action Count :	0
Last Formal Action Date :	N/R
Total Penalties :	0
Penalty Count :	N/R
Last Penalty Date :	N/R
Last Penalty Amount :	N/R
QTRS IN NC :	0
Programs IN SNC :	0
Current Compliance Status :	No Violation Identified
Three-Year Compliance Status :	
Collection Method :	Zip Code Centroid
Reference Point :	N/R
Accuracy Meters :	10000
Derived Tribes :	N/R
Derived HUC :	N/R
Derived WBD :	N/R
Derived STCTY FIPS :	N/R
Derived Zip :	N/R
Derived CD113 :	N/R
Derived CB2010 :	N/R
MYRTK Universe :	NNN
NPDES IDs :	N/R
CWA Permit Types :	N/R
CWA Compliance Tracking :	N/R
CWA NAICS :	N/R
CWA SICS :	N/R
CWA Inspection Count :	N/R
CWA Last Inspection Days :	N/R
CWA Informal Count :	N/R
CWA Formal Action Count :	N/R
CWA Last Formal Action Date :	N/R
CWA Penalties :	N/R
CWA Last Penalty Date :	N/R
CWA Last Penalty Amount :	N/R
CWA Quarters IN NC :	N/R
CWA Current Compliance Status :	N/R
CWA Current SNC Flag :	N
CWA 13 Quarters Compliance Status :	N/R
CWA 13 Quarters Effluent Exceedances:	N/R
CWA Three-Year QNCR Codes :	N/R
DFR URL :	Click here for hyperlink provided by the agency.

Map Id: L59
 Direction: NNE
 Distance: 0.983 mi., 5189 ft.
 Elevation: 954 ft.
 Relative: Higher

EnviroSite ID: 312525
 EPA ID: N/R

Site Name : Rialto BioEnergy Facility | ENERTECH ENVIRONMENTAL CALIFORNIA LLC REGIONAL BIOSOLIDS FACILITY | ENERTECH ENVIRONMENTAL CALIFORNIA LLC
 503 E SANTA ANA AVE | 503 EAST SANTA ANA AVENUE | 503 S SANTA ANA AVE BLOOMINGTON | RIALTO | Rialto, CA

Database(s) : [AST - CA, CALEPA SITES - CA, CIWQS - CA, ECHO, EMI - CA, FRS, HAZMAT_SAN BERNARDINO COUNTY - CA, HAZNET - CA, HIST AST - CA, HIST CHMIRS - CA, HWG - CA, ICIS, INACTIVE PCS, NPDES - CA, PCS FACILITY, RCRA_NONGEN, RCRA_SQG, RFR - CA, SWF/LF - CA]
(cont.)

ECHO (cont.)

Facility SIC :	N/R
Facility NAICS :	56299 - All Other Waste Management Services
Facility Last Inspection EPA Date :	N/R
Facility Last Inspection State Date :	N/R
Facility Last Formal Act EPA Date :	N/R
Facility Last Formal Act State Date :	N/R
Facility Last Informal Act EPA Date :	N/R
Facility Last Informal Act State Date :	N/R
Facility Federal Agency :	N/R
TRI Reporter :	N/R
Facility Imp Water Flag :	N/R
Current SNC Flag :	N
Indian County Flag :	N
Federal Flag :	N/R
US Mexico Border Flag :	N/R
Chesapeak Bay Flag :	N/R
AIR Flag :	N
NPDES Flag :	N
SDWIS Flag :	N
RCRA Flag :	Y
TRI Flag :	N
GHG Flag :	N
Major Flag :	N/R
Active Flag :	N/R
NAA Flag :	N
Latitude :	34.058099
Longitude :	-117.39039
Last Date in Agency List :	2021-04-16
Last Inspection Date :	N/R
Registry ID :	N/R
FIPS Code :	N/R
EPA Region :	09
Inspection Count :	0
Last Inspection Days :	N/R
Informal Count :	0
Last Informal Action Date :	N/R
Formal Action Count :	0
Last Formal Action Date :	N/R
Total Penalties :	0
Penalty Count :	N/R
Last Penalty Date :	N/R
Last Penalty Amount :	N/R

Map Id: L59
 Direction: NNE
 Distance: 0.983 mi., 5189 ft.
 Elevation: 954 ft.
 Relative: Higher

Envirosite ID: 312525
 EPA ID: N/R

Site Name : Rialto BioEnergy Facility | ENERTECH ENVIRONMENTAL CALIFORNIA LLC REGIONAL BIOSOLIDS FACILITY | ENERTECH ENVIRONMENTAL CALIFORNIA LLC
 503 E SANTA ANA AVE | 503 EAST SANTA ANA AVENUE | 503 S SANTA ANA AVE BLOOMINGTON | RIALTO | Rialto, CA

Database(s) : [AST - CA, CALEPA SITES - CA, CIWQS - CA, ECHO, EMI - CA, FRS, HAZMAT_SAN BERNARDINO COUNTY - CA, HAZNET - CA, HIST AST - CA, HIST CHMIRS - CA, HWG - CA, ICIS, INACTIVE PCS, NPDES - CA, PCS FACILITY, RCRA_NONGEN, RCRA_SQG, RFR - CA, SWF/LF - CA]
(cont.)

ECHO (cont.)

QTRS IN NC :	0
Programs IN SNC :	0
Current Compliance Status :	No Violation Identified
Three-Year Compliance Status :	
Collection Method :	Zip Code Centroid
Reference Point :	N/R
Accuracy Meters :	10000
Derived Tribes :	N/R
Derived HUC :	N/R
Derived WBD :	N/R
Derived STCTY FIPS :	N/R
Derived Zip :	N/R
Derived CD113 :	N/R
Derived CB2010 :	N/R
MYRTK Universe :	NNN
NPDES IDs :	N/R
CWA Permit Types :	N/R
CWA Compliance Tracking :	N/R
CWA NAICS :	N/R
CWA SICS :	N/R
CWA Inspection Count :	N/R
CWA Last Inspection Days :	N/R
CWA Informal Count :	N/R
CWA Formal Action Count :	N/R
CWA Last Formal Action Date :	N/R
CWA Penalties :	N/R
CWA Last Penalty Date :	N/R
CWA Last Penalty Amount :	N/R
CWA Quarters IN NC :	N/R
CWA Current Compliance Status :	N/R
CWA Current SNC Flag :	N
CWA 13 Quarters Compliance Status :	N/R
CWA 13 Quarters Effluent Exceedances:	N/R
CWA Three-Year QNCR Codes :	N/R
DFR URL :	Click here for hyperlink provided by the agency.
Facility SIC :	N/R
Facility NAICS :	56299 - All Other Waste Management Services
Facility Last Inspection EPA Date :	N/R
Facility Last Inspection State Date :	N/R
Facility Last Formal Act EPA Date :	N/R
Facility Last Formal Act State Date :	N/R
Facility Last Informal Act EPA Date :	N/R
Facility Last Informal Act State Date:	N/R
Facility Federal Agency :	N/R

Map Id: L59
 Direction: NNE
 Distance: 0.983 mi., 5189 ft.
 Elevation: 954 ft.
 Relative: Higher

EnviroSite ID: 312525
 EPA ID: N/R

Site Name : Rialto BioEnergy Facility | ENERTECH ENVIRONMENTAL CALIFORNIA LLC REGIONAL BIOSOLIDS FACILITY | ENERTECH ENVIRONMENTAL CALIFORNIA LLC
 503 E SANTA ANA AVE | 503 EAST SANTA ANA AVENUE | 503 S SANTA ANA AVE BLOOMINGTON | RIALTO | Rialto, CA

Database(s) : [AST - CA, CALEPA SITES - CA, CIWQS - CA, ECHO, EMI - CA, FRS, HAZMAT_SAN BERNARDINO COUNTY - CA, HAZNET - CA, HIST AST - CA, HIST CHMIRS - CA, HWG - CA, ICIS, INACTIVE PCS, NPDES - CA, PCS FACILITY, RCRA_NONGEN, RCRA_SQG, RFR - CA, SWF/LF - CA]
(cont.)

ECHO (cont.)

TRI Reporter :	N/R
Facility Imp Water Flag :	N/R
Current SNC Flag :	N
Indian County Flag :	N
Federal Flag :	N/R
US Mexico Border Flag :	N/R
Chesapeake Bay Flag :	N/R
AIR Flag :	N
NPDES Flag :	N
SDWIS Flag :	N
RCRA Flag :	Y
TRI Flag :	N
GHG Flag :	N
Major Flag :	N/R
Active Flag :	N/R
NAA Flag :	N
Latitude :	34.058099
Longitude :	-117.39039
Last Date in Agency List :	2021-02-17

EMI - CA

Facility Name :	ENERTECH ENVIRONMENTAL CALIFORNIA LLC
Facility Address :	503 E SANTA ANA AVE, BLOOMINGTON, 92316
County :	San Bernardino

Facility ID :	139685
Air Basin Code :	South Coast
District :	SOUTH COAST AQMD
County ID :	SBD
SIC Code :	7389
CHAPIS :	N/R
CERR Code :	N/R
Last Date in Agency List :	2019-02-18

Additional Details

Year :	2011
Total Organic Gases (Tons/Year) :	2.0268037149734105324534475284587111937
Reactive Organic Gases (Tons/Year) :	1.14476731286875
Carbon Monoxide (Tons/Year) :	6.14348
Nitrogen Oxides (Tons/Year) :	2.79837751707819

Map Id: L59
 Direction: NNE
 Distance: 0.983 mi., 5189 ft.
 Elevation: 954 ft.
 Relative: Higher

Envirosite ID: 312525
 EPA ID: N/R

Site Name : Rialto BioEnergy Facility | ENERTECH ENVIRONMENTAL CALIFORNIA LLC REGIONAL BIOSOLIDS FACILITY | ENERTECH ENVIRONMENTAL CALIFORNIA LLC
 503 E SANTA ANA AVE | 503 EAST SANTA ANA AVENUE | 503 S SANTA ANA AVE BLOOMINGTON | RIALTO | Rialto, CA

Database(s) : [AST - CA, CALEPA SITES - CA, CIWQS - CA, ECHO, EMI - CA, FRS, HAZMAT_SAN BERNARDINO COUNTY - CA, HAZNET - CA, HIST AST - CA, HIST CHMIRS - CA, HWG - CA, ICIS, INACTIVE PCS, NPDES - CA, PCS FACILITY, RCRA_NONGEN, RCRA_SQG, RFR - CA, SWF/LF - CA]
(cont.)

EMI - CA **(cont.)**

Sulfur Oxides (Tons/Year) :	1.85982810675405
Particulate Matter (Tons/Year) :	1.3061109171792
Fine Particulate Matter (Tons/Year) :	.8688077771792

FRS

Facility Name :	ENERTECH ENVIRONMENTAL CALIFORNIA LLC REGIONAL BIOSOLIDS FACILITY
Facility Address :	503 E SANTA ANA AVE, BLOOMINGTON, CA 92316
County :	SAN BERNARDINO

Site Details

Registry ID :	110039083229
FRS Facility URL :	Click here for hyperlink provided by the agency.
Last Date in Agency List :	2021-05-03

Source Description

Source Description :

The Emission Inventory System (EIS) maintains an inventory of large stationary sources and voluntarily-reported smaller sources of air point pollution emitters. It contains information about facility sites and their physical location, emission units, emission processes, release points, control approaches, and regulations. Facility inventory data are kept separate from the emissions data and have stable identifiers to improve continuity from year to year and to help identify duplicate or missing facilities.

The NPDES module of the Compliance Information System (ICIS) tracks surface water permits issued under the Clean Water Act. Under NPDES, all facilities that discharge pollutants from any point source into waters of the United States are required to obtain a permit. The permit will likely contain limits on what can be discharged, impose monitoring and reporting requirements, and include other provisions to ensure that the discharge does not adversely affect water quality.

Map Id: L59
 Direction: NNE
 Distance: 0.983 mi., 5189 ft.
 Elevation: 954 ft.
 Relative: Higher

EnviroSite ID: 312525
 EPA ID: N/R

Site Name : Rialto BioEnergy Facility | ENERTECH ENVIRONMENTAL CALIFORNIA LLC REGIONAL BIOSOLIDS FACILITY | ENERTECH ENVIRONMENTAL CALIFORNIA LLC
 503 E SANTA ANA AVE | 503 EAST SANTA ANA AVENUE | 503 S SANTA ANA AVE BLOOMINGTON | RIALTO | Rialto, CA

Database(s) : [AST - CA, CALEPA SITES - CA, CIWQS - CA, ECHO, EMI - CA, FRS, HAZMAT_SAN BERNARDINO COUNTY - CA, HAZNET - CA, HIST AST - CA, HIST CHMIRS - CA, HWG - CA, ICIS, INACTIVE PCS, NPDES - CA, PCS FACILITY, RCRA_NONGEN, RCRA_SQG, RFR - CA, SWF/LF - CA]
(cont.)

FRS (cont.)

Source Description :

RCRAInfo is EPA's comprehensive information system that supports the Resource Conservation and Recovery Act (RCRA) of 1976 and the Hazardous and Solid Waste Amendments (HSWA) of 1984 through the tracking of events and activities related to facilities that generate, transport, and treat, store, or dispose of hazardous waste. RCRAInfo allows RCRA program staff to track the notification, permit, compliance, and corrective action activities required under RCRA. RCRAInfo also supports generation of the National Hazardous Waste Biennial Report. All generators and treatment, storage, and disposal facilities who handle hazardous waste are required to report to the EPA Administrator at least once every two years to support creation of the Biennial Report.

FRS Environmental Interest

Source and System ID : EIS - 16052711
 ICIS - CAU001103
 RCRAINFO - CAR000201277

Facility Name : RIALTO BIOENERGY FACILITY
 Facility Address : 503 EAST SANTA ANA, BLOOMINGTON, CA 92316
 County : SAN BERNARDINO

Site Details

Registry ID : 110066760491
 FRS Facility URL : [Click here for hyperlink provided by the agency.](#)
 Last Date in Agency List : 2020-08-31

Source Description

Source Description : The California Environmental Protection Agency (CalEPA) has recently implemented a new data warehouse system (nSite). This data warehouse combines and merges facility and site information from five different systems managed within CalEPA. The five systems are: California Environmental Reporting System (CERS), EnviroStor, GeoTracker, California Integrated Water Quality System (CIWQS), and Toxic Release Inventory (TRI).

Map Id: L59
 Direction: NNE
 Distance: 0.983 mi., 5189 ft.
 Elevation: 954 ft.
 Relative: Higher

EnviroSite ID: 312525
 EPA ID: N/R

Site Name : Rialto BioEnergy Facility | ENERTECH ENVIRONMENTAL CALIFORNIA LLC REGIONAL BIOSOLIDS FACILITY | ENERTECH ENVIRONMENTAL CALIFORNIA LLC
 503 E SANTA ANA AVE | 503 EAST SANTA ANA AVENUE | 503 S SANTA ANA AVE BLOOMINGTON | RIALTO | Rialto, CA

Database(s) : [AST - CA, CALEPA SITES - CA, CIWQS - CA, ECHO, EMI - CA, FRS, HAZMAT_SAN BERNARDINO COUNTY - CA, HAZNET - CA, HIST AST - CA, HIST CHMIRS - CA, HWG - CA, ICIS, INACTIVE PCS, NPDES - CA, PCS FACILITY, RCRA_NONGEN, RCRA_SQG, RFR - CA, SWF/LF - CA]
(cont.)

FRS (cont.)

The NPDES module of the Compliance Information System (ICIS) tracks surface water permits issued under the Clean Water Act. Under NPDES, all facilities that discharge pollutants from any point source into waters of the United States are required to obtain a permit. The permit will likely contain limits on what can be discharged, impose monitoring and reporting requirements, and include other provisions to ensure that the discharge does not adversely affect water quality.

Source Description :

In accordance with the federal Clean Air Act (CAA), EPA establishes fuel quality standards to help protect public health and the environment from harmful gas and particulate matter emissions from motor vehicles and engines. The Office of Transportation and Air Quality (OTAQ) has developed the registration and DC fuels online applications, implemented through EPA's Central Data Exchange (CDX), which provides online applications to assist the fuel manufacturing community with registration and compliance with reporting requirements.

Source Description :

RCRAInfo is EPA's comprehensive information system that supports the Resource Conservation and Recovery Act (RCRA) of 1976 and the Hazardous and Solid Waste Amendments (HSWA) of 1984 through the tracking of events and activities related to facilities that generate, transport, and treat, store, or dispose of hazardous waste. RCRAInfo allows RCRA program staff to track the notification, permit, compliance, and corrective action activities required under RCRA. RCRAInfo also supports generation of the National Hazardous Waste Biennial Report. All generators and treatment, storage, and disposal facilities who handle hazardous waste are required to report to the EPA Administrator at least once every two years to support creation of the Biennial Report.

FRS Environmental Interest

Source and System ID :

API - OTAQREG10038306
 CA-ENVIROVIEW - 61456
 ICIS - CAL105245
 ICIS - CAW522669
 ICIS - CAZ520085
 RCRAINFO - CAL000437969

Facility Name :
 Facility Address :
 County :

RIALTO BIOENERGY PLANT RBP
 503 EAST SANTA ANA, BLOOMINGTON, CA 92316
 SAN BERNARDINO

Map Id: L59
 Direction: NNE
 Distance: 0.983 mi., 5189 ft.
 Elevation: 954 ft.
 Relative: Higher

EnviroSite ID: 312525
 EPA ID: N/R

Site Name : Rialto BioEnergy Facility | ENERTECH ENVIRONMENTAL CALIFORNIA LLC REGIONAL BIOSOLIDS FACILITY | ENERTECH ENVIRONMENTAL CALIFORNIA LLC
 503 E SANTA ANA AVE | 503 EAST SANTA ANA AVENUE | 503 S SANTA ANA AVE BLOOMINGTON | RIALTO | Rialto, CA

Database(s) : [AST - CA, CALEPA SITES - CA, CIWQS - CA, ECHO, EMI - CA, FRS, HAZMAT_SAN BERNARDINO COUNTY - CA, HAZNET - CA, HIST AST - CA, HIST CHMIRS - CA, HWG - CA, ICIS, INACTIVE PCS, NPDES - CA, PCS FACILITY, RCRA_NONGEN, RCRA_SQG, RFR - CA, SWF/LF - CA]
(cont.)

FRS (cont.)

Site Details

Registry ID : 110066760491
 FRS Facility URL : [Click here for hyperlink provided by the agency.](#)
 Last Date in Agency List : 2021-05-03

Source Description

Source Description : The California Environmental Protection Agency (CalEPA) has recently implemented a new data warehouse system (nSite). This data warehouse combines and merges facility and site information from five different systems managed within CalEPA. The five systems are: California Environmental Reporting System (CERS), EnviroStor, GeoTracker, California Integrated Water Quality System (CIWQS), and Toxic Release Inventory (TRI).
 The NPDES module of the Compliance Information System (ICIS) tracks surface water permits issued under the Clean Water Act. Under NPDES, all facilities that discharge pollutants from any point source into waters of the United States are required to obtain a permit. The permit will likely contain limits on what can be discharged, impose monitoring and reporting requirements, and include other provisions to ensure that the discharge does not adversely affect water quality.

Source Description :

In accordance with the federal Clean Air Act (CAA), EPA establishes fuel quality standards to help protect public health and the environment from harmful gas and particulate matter emissions from motor vehicles and engines. The Office of Transportation and Air Quality (OTAQ) has developed the registration and DC fuels online applications, implemented through EPA's Central Data Exchange (CDX), which provides online applications to assist the fuel manufacturing community with registration and compliance with reporting requirements.

Source Description :

RCRAInfo is EPA's comprehensive information system that supports the Resource Conservation and Recovery Act (RCRA) of 1976 and the Hazardous and Solid Waste Amendments (HSWA) of 1984 through the tracking of events and activities related to facilities that generate, transport, and treat, store, or dispose of hazardous waste. RCRAInfo allows RCRA program staff to track the notification, permit, compliance, and corrective action activities required under RCRA. RCRAInfo also supports generation of the National Hazardous Waste Biennial Report. All generators and treatment, storage, and disposal facilities who handle hazardous waste are required to report to the EPA Administrator at least once every two years to support creation of the Biennial Report.

Map Id: L59
 Direction: NNE
 Distance: 0.983 mi., 5189 ft.
 Elevation: 954 ft.
 Relative: Higher

EnviroSite ID: 312525
 EPA ID: N/R

Site Name : Rialto BioEnergy Facility | ENERTECH ENVIRONMENTAL CALIFORNIA LLC REGIONAL BIOSOLIDS FACILITY | ENERTECH ENVIRONMENTAL CALIFORNIA LLC
 503 E SANTA ANA AVE | 503 EAST SANTA ANA AVENUE | 503 S SANTA ANA AVE BLOOMINGTON | RIALTO | Rialto, CA

Database(s) : [AST - CA, CALEPA SITES - CA, CIWQS - CA, ECHO, EMI - CA, FRS, HAZMAT_SAN BERNARDINO COUNTY - CA, HAZNET - CA, HIST AST - CA, HIST CHMIRS - CA, HWG - CA, ICIS, INACTIVE PCS, NPDES - CA, PCS FACILITY, RCRA_NONGEN, RCRA_SQG, RFR - CA, SWF/LF - CA]
(cont.)

FRS (cont.)

FRS Environmental Interest Source and System ID :

API - OTAQREG10038306
 CA-ENVIROVIEW - 61456
 ICIS - CAL105245
 ICIS - CAW522669
 ICIS - CAZ520085
 RCRAINFO - CAL000437969

HAZMAT_SAN BERNARDINO COUNTY - CA

Facility Name : ENERTECH ENVIRONMENTAL CA LLC
 Facility Address : 503 E SANTA ANA AVE, BLOOMINGTON, CA 92316

Expiration Date : 2012-11-30
 Facility ID : FA0011916
 Status : INACTIVE
 Permit ID : PT0020932
 PE : 4222
 Permit Description : HAZMAT HANDLER 11-25 EMPLOYEES
 Owner Information : ENERTECH ENVIRONMENTAL CA LLC
 Mailing Contact Name : RUS MILLER
 Mailing Address 1 : 503 E SANTA ANA AVE, BLOOMINGTON, CA 92316
 Mailing Address 2 : N/R
 Last Date in Agency List : 2021-06-19

Expiration Date : 2012-11-30
 Facility ID : FA0011916
 Status : INACTIVE
 Permit ID : PT0020933
 PE : 4270
 Permit Description : EPCRA FACILITY
 Owner Information : ENERTECH ENVIRONMENTAL CA LLC
 Mailing Contact Name : RUS MILLER
 Mailing Address 1 : 503 E SANTA ANA AVE, BLOOMINGTON, CA 92316
 Mailing Address 2 : N/R
 Last Date in Agency List : 2021-06-19

Facility Name : RIALTO BIOGAS FACILITY
 Facility Address : 503 E SANTA ANA AVE, BLOOMINGTON, CA 92316

Map Id: L59
 Direction: NNE
 Distance: 0.983 mi., 5189 ft.
 Elevation: 954 ft.
 Relative: Higher

EnviroSite ID: 312525
 EPA ID: N/R

Site Name : Rialto BioEnergy Facility | ENERTECH ENVIRONMENTAL CALIFORNIA LLC REGIONAL BIOSOLIDS FACILITY | ENERTECH ENVIRONMENTAL CALIFORNIA LLC
 503 E SANTA ANA AVE | 503 EAST SANTA ANA AVENUE | 503 S SANTA ANA AVE BLOOMINGTON | RIALTO | Rialto, CA

Database(s) : [AST - CA, CALEPA SITES - CA, CIWQS - CA, ECHO, EMI - CA, FRS, HAZMAT_SAN BERNARDINO COUNTY - CA, HAZNET - CA, HIST AST - CA, HIST CHMIRS - CA, HWG - CA, ICIS, INACTIVE PCS, NPDES - CA, PCS FACILITY, RCRA_NONGEN, RCRA_SQG, RFR - CA, SWF/LF - CA]
(cont.)

HAZMAT_SAN BERNARDINO COUNTY - CA **(cont.)**

Expiration Date : 2020-11-30
 Facility ID : FA0018690
 Status : ACTIVE
 Permit ID : PT0040353
 PE : 4245
 Permit Description : HAZARDOUS MATERIALS 31-50 CHEMICALS
 Owner Information : RIALTO BIOENERGY FACILITY, LLC.
 Mailing Contact Name : MATTHEW.MANN@ANAERGIA.COM
 Mailing Address 1 : 503 E. SANTA ANA AVE, BLOOMINGTON, CA 92316
 Mailing Address 2 : N/R
 Last Date in Agency List : 2021-06-19

Expiration Date : 2020-11-30
 Facility ID : FA0018690
 Status : ACTIVE
 Permit ID : PT0040354
 PE : 4454
 Permit Description : LARGE QUANTITY GENERATOR
 Owner Information : RIALTO BIOENERGY FACILITY, LLC.
 Mailing Contact Name : MATTHEW.MANN@ANAERGIA.COM
 Mailing Address 1 : 503 E. SANTA ANA AVE, BLOOMINGTON, CA 92316
 Mailing Address 2 : N/R
 Last Date in Agency List : 2021-06-19

Facility Name : SO CAL GAS CO. OM 8567978
 Facility Address : 503 E SANTA ANA AVE, BLOOMINGTON, CA 92316

Expiration Date : 2021-11-30
 Facility ID : FA0018679
 Status : ACTIVE
 Permit ID : PT0040327
 PE : 4241
 Permit Description : HAZARDOUS MATERIALS 1-3 CHEMICALS SPECIAL
 Owner Information : SOUTHERN CALIFORNIA GAS COMPANY
 Mailing Contact Name : MARNOT2@SOCALGAS.COM
 Mailing Address 1 : P.O. BOX 2300 M/L, SC9314, CHATSWORTH, CA 91313-2300
 Mailing Address 2 : N/R
 Last Date in Agency List : 2021-06-19

Map Id: L59
 Direction: NNE
 Distance: 0.983 mi., 5189 ft.
 Elevation: 954 ft.
 Relative: Higher

Envirosite ID: 312525
 EPA ID: N/R

Site Name : Rialto BioEnergy Facility | ENERTECH ENVIRONMENTAL CALIFORNIA LLC REGIONAL BIOSOLIDS FACILITY | ENERTECH ENVIRONMENTAL CALIFORNIA LLC
 503 E SANTA ANA AVE | 503 EAST SANTA ANA AVENUE | 503 S SANTA ANA AVE BLOOMINGTON | RIALTO | Rialto, CA

Database(s) : [AST - CA, CALEPA SITES - CA, CIWQS - CA, ECHO, EMI - CA, FRS, HAZMAT_SAN BERNARDINO COUNTY - CA, HAZNET - CA, HIST AST - CA, HIST CHMIRS - CA, HWG - CA, ICIS, INACTIVE PCS, NPDES - CA, PCS FACILITY, RCRA_NONGEN, RCRA_SQG, RFR - CA, SWF/LF - CA]
(cont.)

HAZNET - CA

Facility Name : ENERTECH ENVIRONMENTAL CALIFORNIA LLC REGIONAL BIO
 Facility Address : 503 E SANTA ANA AVE, BLOOMINGTON, CA 92316
 County : SAN BERNARDINO

Site Details

Generator EPA ID : CAR000201277
 Active : Inactive
 Category : FEDERAL
 Facility Types : N/R
 Type : PERMANENT
 Contact Name : N/R
 Contact Phone : N/R
 Facility Mailing Address : 333 S GRAND AVE SUITE 4070, LOS ANGELES, CA 900710000
 Latitude : 34.05583107
 Longitude : -117.36125491
 Agency Hyperlink : [Click here for hyperlink provided by the agency.](#)
 Last Date in Agency List : 2021-07-08

Waste Generator Details

State Waste :

2012: 221 - Waste oil and mixed oil, 26.125 tons to CAD982444481
 2012: 491 - Unspecified sludge waste, 3.753 tons to CAD097030993
 2012: 352 - Other organic solids, 0.366 tons to NVT330010000
 2012: 791 - Liquids with pH <= 2, 3.85725 tons to CAD097030993
 2012: 352 - Other organic solids, 0.006 tons to CAD982444481
 2012: 223 - Unspecified oil-containing waste, 6.255 tons to CAD981696420
 2012: 513 - Empty containers less than 30 gallons, 0.0185 tons to NMD002208627
 2012: 331 - Off-specification, aged or surplus organics, 0.0035 tons to TXD982290140
 2012: 792 - Liquids with pH <= 2 with metals, 0.0445 tons to NVT330010000
 2012: 791 - Liquids with pH <= 2, 0.0834 tons to CAD044429835
 2012: 223 - Unspecified oil-containing waste, 4.9668 tons to CAD982444481
 2012: 141 - Off-specification, aged or surplus inorganics, 0.22935 tons to CAD982444481
 2012: 551 - Laboratory waste chemicals, 0.363 tons to NMD002208627
 2011: N/R - Blank or unknown, 0.0875 tons to IND093219012

Map Id: L59
 Direction: NNE
 Distance: 0.983 mi., 5189 ft.
 Elevation: 954 ft.
 Relative: Higher

Envirosite ID: 312525
 EPA ID: N/R

Site Name : Rialto BioEnergy Facility | ENERTECH ENVIRONMENTAL CALIFORNIA LLC REGIONAL BIOSOLIDS FACILITY | ENERTECH ENVIRONMENTAL CALIFORNIA LLC
 503 E SANTA ANA AVE | 503 EAST SANTA ANA AVENUE | 503 S SANTA ANA AVE BLOOMINGTON | RIALTO | Rialto, CA

Database(s) : [AST - CA, CALEPA SITES - CA, CIWQS - CA, ECHO, EMI - CA, FRS, HAZMAT_SAN BERNARDINO COUNTY - CA, HAZNET - CA, HIST AST - CA, HIST CHMIRS - CA, HWG - CA, ICIS, INACTIVE PCS, NPDES - CA, PCS FACILITY, RCRA_NONGEN, RCRA_SQG, RFR - CA, SWF/LF - CA]
(cont.)

HAZNET - CA **(cont.)**

Facility Name : REALTO BIOSOLID PROCESSING FACILITY INC
 Facility Address : 503 E SANTA ANA AVE, BLOOMINGTON, CA 92316
 County : SAN BERNARDINO

Site Details

Generator EPA ID : CAC002639524
 Active : Inactive
 Category : STATE
 Facility Types : N/R
 Type : TEMPORARY
 Contact Name : N/R
 Contact Phone : N/R
 Facility Mailing Address : 503 E SANTA ANA AVE, BLOOMINGTON, CA 923162911
 Latitude : 34.05583122
 Longitude : -117.36125505
 Agency Hyperlink : [Click here for hyperlink provided by the agency.](#)
 Last Date in Agency List : 2021-07-08

Waste Generator Details

State Waste : 2009: 352 - Other organic solids, 0.2 tons to CAD982444481
 2009: 352 - Other organic solids, 0.0775 tons to CAD982444481
 2009: 221 - Waste oil and mixed oil, 2.09 tons to CAD099452708
 2009: 343 - Unspecified organic liquid mixture, 2.1964 tons to CAD982444481
 2009: 134 - Aqueous solution with total organic residues less than 10 percent, 0.315 tons to CAT080013352

Facility Name : RIALTO BIOENERGY FACILITY
 Facility Address : 503 EAST SANTA ANA, BLOOMINGTON, CA 92316
 County : SAN BERNARDINO

Site Details

Generator EPA ID : CAL000457041
 Active : Active
 Category : STATE
 Facility Types : N/R

Map Id: L59
 Direction: NNE
 Distance: 0.983 mi., 5189 ft.
 Elevation: 954 ft.
 Relative: Higher

Envirosite ID: 312525
 EPA ID: N/R

Site Name : Rialto BioEnergy Facility | ENERTECH ENVIRONMENTAL CALIFORNIA LLC REGIONAL BIOSOLIDS FACILITY | ENERTECH ENVIRONMENTAL CALIFORNIA LLC
 503 E SANTA ANA AVE | 503 EAST SANTA ANA AVENUE | 503 S SANTA ANA AVE BLOOMINGTON | RIALTO | Rialto, CA

Database(s) : [AST - CA, CALEPA SITES - CA, CIWQS - CA, ECHO, EMI - CA, FRS, HAZMAT_SAN BERNARDINO COUNTY - CA, HAZNET - CA, HIST AST - CA, HIST CHMIRS - CA, HWG - CA, ICIS, INACTIVE PCS, NPDES - CA, PCS FACILITY, RCRA_NONGEN, RCRA_SQG, RFR - CA, SWF/LF - CA]
(cont.)

HAZNET - CA **(cont.)**

Type : PERMANENT
 Contact Name : N/R
 Contact Phone : N/R
 Facility Mailing Address : 5780 FLEET STREET STE 310, CARLSBAD, CA 92008
 Latitude : 34.05582996
 Longitude : -117.36125394
 Agency Hyperlink : [Click here for hyperlink provided by the agency.](#)
 Last Date in Agency List : 2021-07-08

Generator EPA ID : CAL000437969
 Active : Active
 Category : STATE
 Facility Types : N/R
 Type : PERMANENT
 Contact Name : N/R
 Contact Phone : N/R
 Facility Mailing Address : 5780 FLEET STREET STE 310, CARLSBAD, CA 92008
 Latitude : 34.05583107
 Longitude : -117.36125491
 Agency Hyperlink : [Click here for hyperlink provided by the agency.](#)
 Last Date in Agency List : 2021-07-08

Waste Generator Details

State Waste :
 2019: 135 - Unspecified aqueous solution, 16.17000 tons to NVT330010000
 2018: 223 - Unspecified oil-containing waste, 0.41700 tons to AZR000520304
 2018: 221 - Waste oil and mixed oil, 0.00000 tons to CAD099452708
 2018: 141 - Off-specification, aged or surplus inorganics, 2.04675 tons to CAD097030993
 2018: 331 - Off-specification, aged or surplus organics, 0.28050 tons to CAD008252405
 2018: 331 - Off-specification, aged or surplus organics, 2.77250 tons to AZR000520304

Facility Name : RIALTO BIOENERGY FACILITY LLC
 Facility Address : 503 E. SANTA ANA AVE, BLOOMINGTON, CA 92316
 County : SAN BERNARDINO

Map Id: L59
 Direction: NNE
 Distance: 0.983 mi., 5189 ft.
 Elevation: 954 ft.
 Relative: Higher

EnviroSite ID: 312525
 EPA ID: N/R

Site Name : Rialto BioEnergy Facility | ENERTECH ENVIRONMENTAL CALIFORNIA LLC REGIONAL BIOSOLIDS FACILITY | ENERTECH ENVIRONMENTAL CALIFORNIA LLC
 503 E SANTA ANA AVE | 503 EAST SANTA ANA AVENUE | 503 S SANTA ANA AVE BLOOMINGTON | RIALTO | Rialto, CA

Database(s) : [AST - CA, CALEPA SITES - CA, CIWQS - CA, ECHO, EMI - CA, FRS, HAZMAT_SAN BERNARDINO COUNTY - CA, HAZNET - CA, HIST AST - CA, HIST CHMIRS - CA, HWG - CA, ICIS, INACTIVE PCS, NPDES - CA, PCS FACILITY, RCRA_NONGEN, RCRA_SQG, RFR - CA, SWF/LF - CA]
(cont.)

HAZNET - CA **(cont.)**

Site Details

Generator EPA ID :	CAC002938170
Active :	Inactive
Category :	STATE
Facility Types :	N/R
Type :	TEMPORARY
Contact Name :	N/R
Contact Phone :	N/R
Facility Mailing Address :	5780 FLEET STREET, CARLSBAD, CA 92008
Latitude :	34.05583122
Longitude :	-117.36125505
Agency Hyperlink :	Click here for hyperlink provided by the agency.
Last Date in Agency List :	2021-07-08

Waste Generator Details

State Waste :	2017: 223 - Unspecified oil-containing waste, 1.23015 tons to CAD097030993 2017: 291 - Latex waste, 0.2085 tons to CAD097030993 2017: 791 - Liquids with pH <= 2, 1.23015 tons to CAD008488025 2017: 223 - Unspecified oil-containing waste, 0.125 tons to CAD097030993 2017: 122 - Alkaline solution without metals pH >= 12.5, 0.1668 tons to CAD008488025
---------------	--

Facility Name :	WM LYLES
Facility Address :	503 E. SANTA ANA AVE, BLOOMINGTON, CA 92316
County :	SAN BERNARDINO

Site Details

Generator EPA ID :	CAC003095279
Active :	Inactive
Category :	STATE
Facility Types :	N/R
Type :	TEMPORARY
Contact Name :	N/R
Contact Phone :	N/R
Facility Mailing Address :	503 E. SANTA ANA AVE, BLOOMINGTON, CA 92316
Latitude :	34.05582996
Longitude :	-117.36125394

Map Id: L59
 Direction: NNE
 Distance: 0.983 mi., 5189 ft.
 Elevation: 954 ft.
 Relative: Higher

EnviroSite ID: 312525
 EPA ID: N/R

Site Name : Rialto BioEnergy Facility | ENERTECH ENVIRONMENTAL CALIFORNIA LLC REGIONAL BIOSOLIDS FACILITY | ENERTECH ENVIRONMENTAL CALIFORNIA LLC
 503 E SANTA ANA AVE | 503 EAST SANTA ANA AVENUE | 503 S SANTA ANA AVE BLOOMINGTON | RIALTO | Rialto, CA

Database(s) : [AST - CA, CALEPA SITES - CA, CIWQS - CA, ECHO, EMI - CA, FRS, HAZMAT_SAN BERNARDINO COUNTY - CA, HAZNET - CA, HIST AST - CA, HIST CHMIRS - CA, HWG - CA, ICIS, INACTIVE PCS, NPDES - CA, PCS FACILITY, RCRA_NONGEN, RCRA_SQG, RFR - CA, SWF/LF - CA]
(cont.)

HAZNET - CA **(cont.)**

Agency Hyperlink : [Click here for hyperlink provided by the agency.](#)
 Last Date in Agency List : 2021-07-08

HIST AST - CA

Facility Name : Rialto Bioenergy Facility
 Facility Address : 503 S Santa Ana Ave, Rialto, 92316-2911
 County : Alameda

Site Details

CERS ID : 10501768
 Facility ID : N/R
 EPA ID : CAR000201277
 Business Name : Rialto Bioenergy Facility
 Phone : 909-546-1280
 Fax : 909-546-1531
 Mailing Address : 503 E. Santa Ana Ave., Bloomington, CA 92316
 Owner Name : Rialto Bioenergy Facility, LLC
 Owner Phone : 760-436-8870
 Owner Mailing Address : C/O Anaergia 5780 Fleet Street, Ste. 310, Carlsbad, CA 92008-United States
 Property Owner Name : N/R
 Property Owner Phone : N/R
 Property Owner Mailing Address : N/R
 Operator Name : Rialto Bioenergy Facility, LLC
 Operator Phone : 909-546-1280
 CUPA : N/R
 Total Gallons : N/R
 Facility Latitude Measure : 34.05585
 Facility Longitude Measure : -117.36116
 Last Date in Agency List : 01/31/2018

HIST CHMIRS - CA

Facility Address : 503 East Santa Ana Ave, Bloomington, 92316
 County : San Bernardino County

Notified Date : 2010-09-24 15:39:00
 Control Number : 10-5751
 Substance 1 : Storm Water

Map Id: L59
 Direction: NNE
 Distance: 0.983 mi., 5189 ft.
 Elevation: 954 ft.
 Relative: Higher

EnviroSite ID: 312525
 EPA ID: N/R

Site Name : Rialto BioEnergy Facility | ENERTECH ENVIRONMENTAL CALIFORNIA LLC REGIONAL BIOSOLIDS FACILITY | ENERTECH ENVIRONMENTAL CALIFORNIA LLC
 503 E SANTA ANA AVE | 503 EAST SANTA ANA AVENUE | 503 S SANTA ANA AVE BLOOMINGTON | RIALTO | Rialto, CA

Database(s) : [AST - CA, CALEPA SITES - CA, CIWQS - CA, ECHO, EMI - CA, FRS, HAZMAT_SAN BERNARDINO COUNTY - CA, HAZNET - CA, HIST AST - CA, HIST CHMIRS - CA, HWG - CA, ICIS, INACTIVE PCS, NPDES - CA, PCS FACILITY, RCRA_NONGEN, RCRA_SQG, RFR - CA, SWF/LF - CA]
(cont.)

HIST CHMIRS - CA **(cont.)**

Quantity 1 :	200
Measure 1 :	Gal(s)
Type 1 :	SEWAGE
Pipeline 1 :	N/R
Vessel 1 (300 Tons) :	N/R
Substance 2 :	N/R
Quantity 2 :	N/R
Measure 2 :	N/R
Type 2 :	N/R
Pipeline 2 :	N/R
Vessel 2 (300 Tons) :	N/R
Substance 3 :	N/R
Quantity 3 :	N/R
Measure 3 :	N/R
Type 3 :	N/R
Pipeline 3 :	N/R
Vessel 3 (300 Tons) :	N/R

Description : While maintaining a sump pump, this release occurred. It has been contained in the flood control channel using sand bags. The discharge passed through the ultra violet disinfection system. The release has been stopped and cleaned up

Contained :	Yes
Water? :	No
Water Way :	Flood Control Channel
Incident Date :	2010-09-24
Time :	1300
Spill Site :	Other
Site :	Flood Control Channel
Cause :	Mechanical
Other Causes :	N/R
Injuries (Y/N) :	No
Injuries Number :	N/R
Fatal (Y/N) :	No
Fatal Number :	N/R
Evacs (Y/N) :	No
Evacs Number :	N/R
Cleanup :	Contractor
Admin Agency :	San Bernardino County Health Department

HWG - CA

Facility Name : ENERTECH ENVIRONMENTAL CALIFORNIA LLC REGIONAL BIO

Map Id: L59
 Direction: NNE
 Distance: 0.983 mi., 5189 ft.
 Elevation: 954 ft.
 Relative: Higher

EnviroSite ID: 312525
 EPA ID: N/R

Site Name : Rialto BioEnergy Facility | ENERTECH ENVIRONMENTAL CALIFORNIA LLC REGIONAL BIOSOLIDS FACILITY | ENERTECH ENVIRONMENTAL CALIFORNIA LLC
 503 E SANTA ANA AVE | 503 EAST SANTA ANA AVENUE | 503 S SANTA ANA AVE BLOOMINGTON | RIALTO | Rialto, CA

Database(s) : [AST - CA, CALEPA SITES - CA, CIWQS - CA, ECHO, EMI - CA, FRS, HAZMAT_SAN BERNARDINO COUNTY - CA, HAZNET - CA, HIST AST - CA, HIST CHMIRS - CA, HWG - CA, ICIS, INACTIVE PCS, NPDES - CA, PCS FACILITY, RCRA_NONGEN, RCRA_SQG, RFR - CA, SWF/LF - CA]
(cont.)

HWG - CA (cont.)

Facility Address : County :	503 E SANTA ANA AVE, BLOOMINGTON, CA 92316 SAN BERNARDINO
EPA ID : Status : Category : Type : Facility Type : Mailing Address : Owner Name : Owner Address : Operator Name : Operator Address : Latitude : Longitude :	CAR000201277 Inactive FEDERAL PERMANENT N/R 333 S GRAND AVE SUITE 4070, LOS ANGELES, CA 900710000 ENERTECH ENVIRONMENTAL CALIFORNIA L 503 E SANTA ANA AVE, BLOOMINGTON, CA 923160000 G. L. BERMAN, C/O DEV'T SPEC I 333 S GRAND AVENUE SUITE 4070, LOS ANGELES, CA 900710000 34.055831 -117.361255
Facility Name : Facility Address : County :	REALTO BIOSOLID PROCESSING FACILITY INC 503 E SANTA ANA AVE, BLOOMINGTON, CA 92316 SAN BERNARDINO
EPA ID : Status : Category : Type : Facility Type : Mailing Address : Owner Name : Owner Address : Operator Name : Operator Address : Latitude : Longitude :	CAC002639524 Inactive STATE TEMPORARY N/R 503 E SANTA ANA AVE, BLOOMINGTON, CA 923162911 REALTO BIOSOLID PROCESSING FACILITY 503 E SANTA ANA AVE, BLOOMINGTON, CA 923162911 CHARLES ANDERSON 503 E SANTA ANA AVE, BLOOMINGTON, CA 923162911 34.055831 -117.361255
Facility Name : Facility Address : County :	RIALTO BIOENERGY FACILITY 503 EAST SANTA ANA, BLOOMINGTON, CA 92316 SAN BERNARDINO

Map Id: L59
 Direction: NNE
 Distance: 0.983 mi., 5189 ft.
 Elevation: 954 ft.
 Relative: Higher

Envirosite ID: 312525
 EPA ID: N/R

Site Name : Rialto BioEnergy Facility | ENERTECH ENVIRONMENTAL CALIFORNIA LLC REGIONAL BIOSOLIDS FACILITY | ENERTECH ENVIRONMENTAL CALIFORNIA LLC
 503 E SANTA ANA AVE | 503 EAST SANTA ANA AVENUE | 503 S SANTA ANA AVE BLOOMINGTON | RIALTO | Rialto, CA

Database(s) : [AST - CA, CALEPA SITES - CA, CIWQS - CA, ECHO, EMI - CA, FRS, HAZMAT_SAN BERNARDINO COUNTY - CA, HAZNET - CA, HIST AST - CA, HIST CHMIRS - CA, HWG - CA, ICIS, INACTIVE PCS, NPDES - CA, PCS FACILITY, RCRA_NONGEN, RCRA_SQG, RFR - CA, SWF/LF - CA]
(cont.)

HWG - CA (cont.)

EPA ID : CAL000457041
 Status : Active
 Category : STATE
 Type : PERMANENT
 Facility Type : N/R
 Mailing Address : 5780 FLEET STREET STE 310, CARLSBAD, CA 92008
 Owner Name : MATRIX SENSORS INC
 Owner Address : 4122 SORRENTO VALLEY BLVD STE 101, SAN DIEGO, CA 92121
 Operator Name : JESSICA MORETON
 Operator Address : 4122 SORRENTO VALLEY BLVD STE 101, SAN DIEGO, CA 92121
 Latitude : 34.05583
 Longitude : -117.361254

EPA ID : CAL000437969
 Status : Active
 Category : STATE
 Type : PERMANENT
 Facility Type : N/R
 Mailing Address : 5780 FLEET STREET STE 310, CARLSBAD, CA 92008
 Owner Name : RIALTO BIOENERGY FACILITY LLC
 Owner Address : 5780 FLEET ST STE 310, CARLSBAD, CA 92008
 Operator Name : ANDREW DALE
 Operator Address : 5780 FLEET STREET STE 310, CARLSBAD, CA 92008
 Latitude : 34.055831
 Longitude : -117.361255

Facility Name : RIALTO BIOENERGY FACILITY LLC
 Facility Address : 503 E. SANTA ANA AVE, BLOOMINGTON, CA 92316
 County : SAN BERNARDINO

EPA ID : CAC002938170
 Status : Inactive
 Category : STATE
 Type : TEMPORARY
 Facility Type : N/R
 Mailing Address : 5780 FLEET STREET, CARLSBAD, CA 92008
 Owner Name : RIALTO BIOENERGY
 Owner Address : 5780 FLEET STREET, CARLSBAD, CA 92008
 Operator Name : NICH MOORE
 Operator Address : 5780 FLEET STREET, CARLSBAD, CA 92008
 Latitude : 34.055831

Map Id: L59
 Direction: NNE
 Distance: 0.983 mi., 5189 ft.
 Elevation: 954 ft.
 Relative: Higher

EnviroSite ID: 312525
 EPA ID: N/R

Site Name : Rialto BioEnergy Facility | ENERTECH ENVIRONMENTAL CALIFORNIA LLC REGIONAL BIOSOLIDS FACILITY | ENERTECH ENVIRONMENTAL CALIFORNIA LLC
 503 E SANTA ANA AVE | 503 EAST SANTA ANA AVENUE | 503 S SANTA ANA AVE BLOOMINGTON | RIALTO | Rialto, CA

Database(s) : [AST - CA, CALEPA SITES - CA, CIWQS - CA, ECHO, EMI - CA, FRS, HAZMAT_SAN BERNARDINO COUNTY - CA, HAZNET - CA, HIST AST - CA, HIST CHMIRS - CA, HWG - CA, ICIS, INACTIVE PCS, NPDES - CA, PCS FACILITY, RCRA_NONGEN, RCRA_SQG, RFR - CA, SWF/LF - CA]
(cont.)

HWG - CA **(cont.)**

Longitude : -117.361255

Facility Name : WM LYLES
 Facility Address : 503 E. SANTA ANA AVE, BLOOMINGTON, CA 92316
 County : SAN BERNARDINO

EPA ID : CAC003095279
 Status : Inactive
 Category : STATE
 Type : TEMPORARY
 Facility Type : N/R
 Mailing Address : 503 E. SANTA ANA AVE, BLOOMINGTON, CA 92316
 Owner Name : WM LYLES
 Owner Address : 503 E. SANTA ANA AVE, BLOOMINGTON, CA 92316
 Operator Name : CHARLES
 Operator Address : 503 E. SANTA ANA AVE, BLOOMINGTON, CA 92316
 Latitude : 34.05583
 Longitude : -117.361254

ICIS

Facility Name : ENERTECH ENVIRONMENTAL CALIFORNIA LLC REGIONAL BIOSOLIDS FACILITY
 Facility Address : 503 EAST SANTA ANA AVE, BLOOMINGTON, CA 92316

Site Details

NPDES ID : CAU001103
 ICIS Facility Interest ID : 3000002141
 Facility UIN : 110039083229
 Facility Type Code : N/R
 Impaired Waters : 303(D) Listed
 Latitude : 34.0559
 Longitude : -117.36132
 Last Date in Agency List : 2021-05-17

Map Id: L59
 Direction: NNE
 Distance: 0.983 mi., 5189 ft.
 Elevation: 954 ft.
 Relative: Higher

EnviroSite ID: 312525
 EPA ID: N/R

Site Name : Rialto BioEnergy Facility | ENERTECH ENVIRONMENTAL CALIFORNIA LLC REGIONAL BIOSOLIDS FACILITY | ENERTECH ENVIRONMENTAL CALIFORNIA LLC
 503 E SANTA ANA AVE | 503 EAST SANTA ANA AVENUE | 503 S SANTA ANA AVE BLOOMINGTON | RIALTO | Rialto, CA

Database(s) : [AST - CA, CALEPA SITES - CA, CIWQS - CA, ECHO, EMI - CA, FRS, HAZMAT_SAN BERNARDINO COUNTY - CA, HAZNET - CA, HIST AST - CA, HIST CHMIRS - CA, HWG - CA, ICIS, INACTIVE PCS, NPDES - CA, PCS FACILITY, RCRA_NONGEN, RCRA_SQG, RFR - CA, SWF/LF - CA]
(cont.)

ICIS **(cont.)**

Facility NAICS
 NAICS Code : N/R
 NAICS Description : N/R

Facility SIC
 SIC Code : N/R
 SIC Description : N/R

Facility Name : RIALTO BIOENERGY FACILITY
 Facility Address : 503 EAST SANTA ANA AVENUE, RIALTO, CA 92316

Site Details
 NPDES ID : CAL105245
 ICIS Facility Interest ID : 3601158013
 Facility UIN : 110066760491
 Facility Type Code : N/R
 Impaired Waters : 303(D) Listed
 Latitude : 34.0559
 Longitude : -117.36132
 Last Date in Agency List : 2021-05-17

Facility NAICS
 NAICS Code : N/R
 NAICS Description : N/R

Facility SIC
 SIC Code : N/R
 SIC Description : N/R

Facility Name : RIALTO BIOENERGY FACILITY LLC
 Facility Address : 503 EAST SANTA ANA AVE, BLOOMINGTON, CA 92316

Map Id: L59
 Direction: NNE
 Distance: 0.983 mi., 5189 ft.
 Elevation: 954 ft.
 Relative: Higher

EnviroSite ID: 312525
 EPA ID: N/R

Site Name : Rialto BioEnergy Facility | ENERTECH ENVIRONMENTAL CALIFORNIA LLC REGIONAL BIOSOLIDS FACILITY | ENERTECH ENVIRONMENTAL CALIFORNIA LLC
 503 E SANTA ANA AVE | 503 EAST SANTA ANA AVENUE | 503 S SANTA ANA AVE BLOOMINGTON | RIALTO | Rialto, CA

Database(s) : [AST - CA, CALEPA SITES - CA, CIWQS - CA, ECHO, EMI - CA, FRS, HAZMAT_SAN BERNARDINO COUNTY - CA, HAZNET - CA, HIST AST - CA, HIST CHMIRS - CA, HWG - CA, ICIS, INACTIVE PCS, NPDES - CA, PCS FACILITY, RCRA_NONGEN, RCRA_SQG, RFR - CA, SWF/LF - CA]
(cont.)

ICIS (cont.)

Site Details

NPDES ID : CAZ520085
 ICIS Facility Interest ID : 3601211477
 Facility UIN : 110066760491
 Facility Type Code : Privately Owned Facility
 Impaired Waters : 303(D) Listed
 Latitude : 34.05434
 Longitude : -117.35939
 Last Date in Agency List : 2021-05-17

Facility NAICS

NAICS Code : N/R
 NAICS Description : N/R

Facility SIC

SIC Code : 4911
 SIC Description : Electric Services

Facility Name : RIALTO BIOENERGY PLANT RBP
 Facility Address : 503 EAST SANTA ANA AVENUE, RIALTO, CA 92316

Site Details

NPDES ID : CAW522669
 ICIS Facility Interest ID : 3601211879
 Facility UIN : 110066760491
 Facility Type Code : N/R
 Impaired Waters : 303(D) Listed
 Latitude : 34.0559
 Longitude : -117.36132
 Last Date in Agency List : 2021-05-17

Facility NAICS

NAICS Code : N/R
 NAICS Description : N/R

Map Id: L59
 Direction: NNE
 Distance: 0.983 mi., 5189 ft.
 Elevation: 954 ft.
 Relative: Higher

Envirosite ID: 312525
 EPA ID: N/R

Site Name : Rialto BioEnergy Facility | ENERTECH ENVIRONMENTAL CALIFORNIA LLC REGIONAL BIOSOLIDS FACILITY | ENERTECH ENVIRONMENTAL CALIFORNIA LLC
 503 E SANTA ANA AVE | 503 EAST SANTA ANA AVENUE | 503 S SANTA ANA AVE BLOOMINGTON | RIALTO | Rialto, CA

Database(s) : [AST - CA, CALEPA SITES - CA, CIWQS - CA, ECHO, EMI - CA, FRS, HAZMAT_SAN BERNARDINO COUNTY - CA, HAZNET - CA, HIST AST - CA, HIST CHMIRS - CA, HWG - CA, ICIS, INACTIVE PCS, NPDES - CA, PCS FACILITY, RCRA_NONGEN, RCRA_SQG, RFR - CA, SWF/LF - CA]
(cont.)

ICIS (cont.)

Facility SIC
 SIC Code : N/R
 SIC Description : N/R

INACTIVE PCS

Issue Date : 2020-06-24
 Original Issue Date : 2020-06-24
 Effective Date : 2020-06-24
 Expiration Date : 2020-06-30
 Retirement Date : N/R
 Termination Date : N/R
 Issuing Agency : CA Waterboards
 Agency Type : State
 Activity ID : 3602224759
 External Permit Number : CAZ520085
 Facility Type Indicator : NON-POTW
 Permit Type : General Permit Covered Facility-NPDES)
 Major Minor Status : N
 Permit Status : Expired
 Total Design Flow Number : N/R
 Actual Average Flow Number : N/R
 State Water Body : N/R
 State Water Body Name : N/R
 Permit Name : Rialto Bioenergy Facility LLC
 Permit Comp Status : Y
 RNC Tracking : Y
 Master External Permit Number : CAS000001
 TMDL Interface : N/R
 EDMR Authorization : N
 Pretreatment Indicator : N/R
 Last Date in Agency List : 2021-06-11

NPDES - CA

Facility Name : EnerTech Environmental California LLC
 Facility Address : 503 E Santa Ana Ave, Rialto, 92376
 County : San Bernardino

Effective Date : 2009-01-09
 Adoption Date : N/R
 Expiration Date : N/R
 Termination Date : 2013-10-01

Map Id: L59
 Direction: NNE
 Distance: 0.983 mi., 5189 ft.
 Elevation: 954 ft.
 Relative: Higher

Envirosite ID: 312525
 EPA ID: N/R

Site Name : Rialto BioEnergy Facility | ENERTECH ENVIRONMENTAL CALIFORNIA LLC REGIONAL BIOSOLIDS FACILITY | ENERTECH ENVIRONMENTAL CALIFORNIA LLC
 503 E SANTA ANA AVE | 503 EAST SANTA ANA AVENUE | 503 S SANTA ANA AVE BLOOMINGTON | RIALTO | Rialto, CA

Database(s) : [AST - CA, CALEPA SITES - CA, CIWQS - CA, ECHO, EMI - CA, FRS, HAZMAT_SAN BERNARDINO COUNTY - CA, HAZNET - CA, HIST AST - CA, HIST CHMIRS - CA, HWG - CA, ICIS, INACTIVE PCS, NPDES - CA, PCS FACILITY, RCRA_NONGEN, RCRA_SQG, RFR - CA, SWF/LF - CA]
(cont.)

NPDES - CA **(cont.)**

Order Number : 97-03-DWQ
 NPDES Number : CAS000001
 WDID : 8 36I021992
 RM Status : Terminated
 Reg Meas ID : 359454
 Reg Meas Type : Enrollee
 Program : Industrial
 Facility Place ID : N/R
 Region Code : 8
 Discharger ID : 0
 Discharger : EnerTech Environmental California LLC
 Discharger Address : 503 E Santa Ana Ave, Bloomington, California 30308
 Last Date in Agency List : 2016-08-11

Facility Name : RIALTO BIOENERGY FACILITY
 Facility Address : 503 East Santa Ana Avenue, Rialto, 92316
 County : San Bernardino

Effective Date : 2018-07-02
 Adoption Date : N/R
 Expiration Date : N/R
 Termination Date : N/R
 Order Number : 2009-0009-DWQ
 NPDES Number : CAS000002
 WDID : 8 36C383839
 RM Status : Active
 Reg Meas ID : 498830
 Reg Meas Type : Enrollee
 Program : Construction
 Facility Place ID : N/R
 Region Code : 8
 Discharger ID : 0
 Discharger : Rialto Bioenergy Facility LLC
 Discharger Address : 5780 fleet street Suite 310, Carlsbad, California 92008
 Last Date in Agency List : 2021-07-05

Facility Name : Rialto Bioenergy Facility LLC
 Facility Address : 503 East Santa Ana Ave, Bloomington, 92316
 County : San Bernardino

Map Id: L59
 Direction: NNE
 Distance: 0.983 mi., 5189 ft.
 Elevation: 954 ft.
 Relative: Higher

Envirosite ID: 312525
 EPA ID: N/R

Site Name : Rialto BioEnergy Facility | ENERTECH ENVIRONMENTAL CALIFORNIA LLC REGIONAL BIOSOLIDS FACILITY | ENERTECH ENVIRONMENTAL CALIFORNIA LLC
 503 E SANTA ANA AVE | 503 EAST SANTA ANA AVENUE | 503 S SANTA ANA AVE BLOOMINGTON | RIALTO | Rialto, CA

Database(s) : [AST - CA, CALEPA SITES - CA, CIWQS - CA, ECHO, EMI - CA, FRS, HAZMAT_SAN BERNARDINO COUNTY - CA, HAZNET - CA, HIST AST - CA, HIST CHMIRS - CA, HWG - CA, ICIS, INACTIVE PCS, NPDES - CA, PCS FACILITY, RCRA_NONGEN, RCRA_SQG, RFR - CA, SWF/LF - CA]
(cont.)

NPDES - CA **(cont.)**

Effective Date :	2020-06-24
Adoption Date :	N/R
Expiration Date :	N/R
Termination Date :	N/R
Order Number :	97-03-DWQ
NPDES Number :	CAS000001
WDID :	8 36I028721
RM Status :	Active
Reg Meas ID :	520085
Reg Meas Type :	Enrollee
Program :	Industrial
Facility Place ID :	N/R
Region Code :	8
Discharger ID :	0
Discharger :	Rialto Bioenergy Facility LLC
Discharger Address :	5780 fleet street Suite 310, Carlsbad, California 92008
Last Date in Agency List :	2021-07-05

PCS FACILITY

Issue Date :	2019-01-01
Original Issue Date :	2019-01-01
Effective Date :	2019-01-01
Expiration Date :	2025-12-31
Retirement Date :	N/R
Termination Date :	N/R
Issuing Agency :	N/R
Agency Type :	U.S.EPA
Activity ID :	3602081392
External Permit Number :	N/R
Facility Type Indicator :	NON-POTW
Permit Type :	Associated Permit Record
Major Minor Status :	N
Permit Status :	Effective
Total Design Flow Number :	N/R
Actual Average Flow Number :	N/R
State Water Body :	N/R
State Water Body Name :	N/R
Permit Name :	Rialto Bioenergy Facility, LLC
Permit Comp Status :	Y
RNC Tracking :	Y
Master External Permit Number :	N/R
TMDL Interface :	N/R
EDMR Authorization :	N

Map Id: L59
 Direction: NNE
 Distance: 0.983 mi., 5189 ft.
 Elevation: 954 ft.
 Relative: Higher

EnviroSite ID: 312525
 EPA ID: N/R

Site Name : Rialto BioEnergy Facility | ENERTECH ENVIRONMENTAL CALIFORNIA LLC REGIONAL BIOSOLIDS FACILITY | ENERTECH ENVIRONMENTAL CALIFORNIA LLC
 503 E SANTA ANA AVE | 503 EAST SANTA ANA AVENUE | 503 S SANTA ANA AVE BLOOMINGTON | RIALTO | Rialto, CA

Database(s) : [AST - CA, CALEPA SITES - CA, CIWQS - CA, ECHO, EMI - CA, FRS, HAZMAT_SAN BERNARDINO COUNTY - CA, HAZNET - CA, HIST AST - CA, HIST CHMIRS - CA, HWG - CA, ICIS, INACTIVE PCS, NPDES - CA, PCS FACILITY, RCRA_NONGEN, RCRA_SQG, RFR - CA, SWF/LF - CA]
(cont.)

PCS FACILITY **(cont.)**

Pretreatment Indicator : N/R
 Last Date in Agency List : 2021-06-11

RCRA_NONGEN

Facility Name : RIALTO BIOENERGY FACILITY
 Facility Address : 503 EAST SANTA ANA, BLOOMINGTON, CA 92316
 County : SAN BERNARDINO

Date Form Received by Agency : 2020-09-24
 EPA ID : CAL000457041
 Mailing Address : 5780 FLEET STREET STE 310, CARLSBAD, CA 92008
 Contact : JESSICA MORETON
 Contact Address : 4122 SORRENTO VALLEY BLVD STE 101, SAN DIEGO, CA 92121
 Contact Country : N/R
 Contact Telephone : 626-476-9111
 Contact Email : JMORETON@MATRIXSENSORSINC.COM
 EPA Region : 09
 Land Type : Not Reported
 Source Type : Implementer
 Classification : Not a generator, verified
 Description : Not a generator, verified
 Last Date in Agency List : 2021-04-26

Owner/Operator Summary

Owner/Operator Name : JESSICA MORETON
 Owner/Operator Address : 4122 SORRENTO VALLEY BLVD STE 101, SAN DIEGO, CA 92121
 Owner/Operator Country : N/R
 Owner/Operator Telephone : 626-476-9111
 Owner/Operator Email : N/R
 Owner/Operator Fax : N/R
 Legal Status : Other land type
 Owner/Operator Type : Operator
 Owner/Operator Start Date : N/R
 Owner/Operator End Date : N/R

Owner/Operator Name : MATRIX SENSORS INC
 Owner/Operator Address : 4122 SORRENTO VALLEY BLVD STE 101, SAN DIEGO, CA 92121
 Owner/Operator Country : N/R

Map Id: L59
 Direction: NNE
 Distance: 0.983 mi., 5189 ft.
 Elevation: 954 ft.
 Relative: Higher

EnviroSite ID: 312525
 EPA ID: N/R

Site Name : Rialto BioEnergy Facility | ENERTECH ENVIRONMENTAL CALIFORNIA LLC REGIONAL BIOSOLIDS FACILITY | ENERTECH ENVIRONMENTAL CALIFORNIA LLC
 503 E SANTA ANA AVE | 503 EAST SANTA ANA AVENUE | 503 S SANTA ANA AVE BLOOMINGTON | RIALTO | Rialto, CA

Database(s) : [AST - CA, CALEPA SITES - CA, CIWQS - CA, ECHO, EMI - CA, FRS, HAZMAT_SAN BERNARDINO COUNTY - CA, HAZNET - CA, HIST AST - CA, HIST CHMIRS - CA, HWG - CA, ICIS, INACTIVE PCS, NPDES - CA, PCS FACILITY, RCRA_NONGEN, RCRA_SQG, RFR - CA, SWF/LF - CA]
(cont.)

RCRA_NONGEN (cont.)

Owner/Operator Telephone : 858-282-0750
 Owner/Operator Email : N/R
 Owner/Operator Fax : N/R
 Legal Status : Other land type
 Owner/Operator Type : Owner
 Owner/Operator Start Date : N/R
 Owner/Operator End Date : N/R

Handler Activities Summary

U.S. Importer of Hazardous Waste : N
 Mixed Waste (Haz. and Radioactive) : N/R
 Recycler of Hazardous Waste : N
 Transporter of Hazardous Waste : N
 Treater, Storer or Disposer of HW : N
 Underground Injection Activity : N
 On-site Burner Exemption : N
 Furnace Exemption : N
 Used Oil Fuel Burner : N
 Used Oil Processor : N
 Used Oil Refiner : N
 Used Oil Fuel Marketer to Burner : N
 Used Oil Specification Marketer : N
 Used Oil Transfer Facility : N
 Used Oil Transporter : N

Notices of Violations Summary

Regulation Violated : N

Date Form Received by Agency : 2018-07-31
 EPA ID : CAL000437969
 Mailing Address : 5780 FLEET STREET STE 310, CARLSBAD, CA 92008
 Contact : ANDREW DALE
 Contact Address : 5780 FLEET STREET STE 310, CARLSBAD, CA 92008
 Contact Country : N/R
 Contact Telephone : 760-436-8870
 Contact Email : N/R
 EPA Region : 09
 Land Type : Not Reported
 Source Type : Implementer

Map Id: L59
 Direction: NNE
 Distance: 0.983 mi., 5189 ft.
 Elevation: 954 ft.
 Relative: Higher

EnviroSite ID: 312525
 EPA ID: N/R

Site Name : Rialto BioEnergy Facility | ENERTECH ENVIRONMENTAL CALIFORNIA LLC REGIONAL BIOSOLIDS FACILITY | ENERTECH ENVIRONMENTAL CALIFORNIA LLC
 503 E SANTA ANA AVE | 503 EAST SANTA ANA AVENUE | 503 S SANTA ANA AVE BLOOMINGTON | RIALTO | Rialto, CA

Database(s) : [AST - CA, CALEPA SITES - CA, CIWQS - CA, ECHO, EMI - CA, FRS, HAZMAT_SAN BERNARDINO COUNTY - CA, HAZNET - CA, HIST AST - CA, HIST CHMIRS - CA, HWG - CA, ICIS, INACTIVE PCS, NPDES - CA, PCS FACILITY, RCRA_NONGEN, RCRA_SQG, RFR - CA, SWF/LF - CA]
(cont.)

RCRA_NONGEN (cont.)

Classification :	Not a generator, verified
Description :	Not a generator, verified
Last Date in Agency List :	2021-04-26

Owner/Operator Summary

Owner/Operator Name :	ANDREW DALE
Owner/Operator Address :	5780 FLEET STREET STE 310, CARLSBAD, CA 92008
Owner/Operator Country :	N/R
Owner/Operator Telephone :	760-436-8870
Owner/Operator Email :	N/R
Owner/Operator Fax :	N/R
Legal Status :	Other land type
Owner/Operator Type :	Operator
Owner/Operator Start Date :	N/R
Owner/Operator End Date :	N/R

Owner/Operator Name :	RIALTO BIOENERGY FACILITY LLC
Owner/Operator Address :	5780 FLEET ST STE 310, CARLSBAD, CA 92008
Owner/Operator Country :	N/R
Owner/Operator Telephone :	760-436-8870
Owner/Operator Email :	N/R
Owner/Operator Fax :	N/R
Legal Status :	Other land type
Owner/Operator Type :	Owner
Owner/Operator Start Date :	N/R
Owner/Operator End Date :	N/R

Handler Activities Summary

U.S. Importer of Hazardous Waste :	N
Mixed Waste (Haz. and Radioactive) :	N
Recycler of Hazardous Waste :	N
Transporter of Hazardous Waste :	N
Treater, Storer or Disposer of HW :	N
Underground Injection Activity :	N
On-site Burner Exemption :	N
Furnace Exemption :	N
Used Oil Fuel Burner :	N
Used Oil Processor :	N
Used Oil Refiner :	N

Map Id: L59
 Direction: NNE
 Distance: 0.983 mi., 5189 ft.
 Elevation: 954 ft.
 Relative: Higher

EnviroSite ID: 312525
 EPA ID: N/R

Site Name : Rialto BioEnergy Facility | ENERTECH ENVIRONMENTAL CALIFORNIA LLC REGIONAL BIOSOLIDS FACILITY | ENERTECH ENVIRONMENTAL CALIFORNIA LLC
 503 E SANTA ANA AVE | 503 EAST SANTA ANA AVENUE | 503 S SANTA ANA AVE BLOOMINGTON | RIALTO | Rialto, CA

Database(s) : [AST - CA, CALEPA SITES - CA, CIWQS - CA, ECHO, EMI - CA, FRS, HAZMAT_SAN BERNARDINO COUNTY - CA, HAZNET - CA, HIST AST - CA, HIST CHMIRS - CA, HWG - CA, ICIS, INACTIVE PCS, NPDES - CA, PCS FACILITY, RCRA_NONGEN, RCRA_SQG, RFR - CA, SWF/LF - CA]
(cont.)

RCRA_NONGEN (cont.)

Used Oil Fuel Marketer to Burner : N
 Used Oil Specification Marketer : N
 Used Oil Transfer Facility : N
 Used Oil Transporter : N

Notices of Violations Summary

Regulation Violated : N

Facility Name : WM LYLES
 Facility Address : 503 E. SANTA ANA AVE, BLOOMINGTON, CA 92316
 County : SAN BERNARDINO

Date Form Received by Agency : 2020-12-02
 EPA ID : CAC003095279
 Mailing Address : 503 E. SANTA ANA AVE, BLOOMINGTON, CA 92316
 Contact : CHARLES CLEVELAND
 Contact Address : 503 E. SANTA ANA AVE, BLOOMINGTON, CA 92316
 Contact Country : N/R
 Contact Telephone : 951-326-0121
 Contact Email : ROBERT@HAYWARDENVIRONMENTAL.COM
 EPA Region : 09
 Land Type : Not Reported
 Source Type : Implementer
 Classification : Not a generator, verified
 Description : Not a generator, verified
 Last Date in Agency List : 2021-04-26

Owner/Operator Summary

Owner/Operator Name : CHARLES CLEVELAND
 Owner/Operator Address : 503 E. SANTA ANA AVE, BLOOMINGTON, CA 92316
 Owner/Operator Country : N/R
 Owner/Operator Telephone : 951-326-0121
 Owner/Operator Email : N/R
 Owner/Operator Fax : N/R
 Legal Status : Other land type
 Owner/Operator Type : Operator
 Owner/Operator Start Date : N/R

Map Id: L59
 Direction: NNE
 Distance: 0.983 mi., 5189 ft.
 Elevation: 954 ft.
 Relative: Higher

EnviroSite ID: 312525
 EPA ID: N/R

Site Name : Rialto BioEnergy Facility | ENERTECH ENVIRONMENTAL CALIFORNIA LLC REGIONAL BIOSOLIDS FACILITY | ENERTECH ENVIRONMENTAL CALIFORNIA LLC
 503 E SANTA ANA AVE | 503 EAST SANTA ANA AVENUE | 503 S SANTA ANA AVE BLOOMINGTON | RIALTO | Rialto, CA

Database(s) : [AST - CA, CALEPA SITES - CA, CIWQS - CA, ECHO, EMI - CA, FRS, HAZMAT_SAN BERNARDINO COUNTY - CA, HAZNET - CA, HIST AST - CA, HIST CHMIRS - CA, HWG - CA, ICIS, INACTIVE PCS, NPDES - CA, PCS FACILITY, RCRA_NONGEN, RCRA_SQG, RFR - CA, SWF/LF - CA]
(cont.)

RCRA_NONGEN (cont.)

Owner/Operator End Date : N/R

Owner/Operator Name : WM LYLES
 Owner/Operator Address : 503 E. SANTA ANA AVE, BLOOMINGTON, CA 92316
 Owner/Operator Country : N/R
 Owner/Operator Telephone : 951-326-0121
 Owner/Operator Email : N/R
 Owner/Operator Fax : N/R
 Legal Status : Other land type
 Owner/Operator Type : Owner
 Owner/Operator Start Date : N/R
 Owner/Operator End Date : N/R

Handler Activities Summary

U.S. Importer of Hazardous Waste : N
 Mixed Waste (Haz. and Radioactive) : N/R
 Recycler of Hazardous Waste : N
 Transporter of Hazardous Waste : N
 Treater, Storer or Disposer of HW : N
 Underground Injection Activity : N
 On-site Burner Exemption : N
 Furnace Exemption : N
 Used Oil Fuel Burner : N
 Used Oil Processor : N
 Used Oil Refiner : N
 Used Oil Fuel Marketer to Burner : N
 Used Oil Specification Marketer : N
 Used Oil Transfer Facility : N
 Used Oil Transporter : N

Notices of Violations Summary

Regulation Violated : N

RCRA_SQG

Facility Name : ENERTECH ENVIRONMENTAL CALIFORNIA LLC REGIONAL BIOSOLIDS FACILITY
 Facility Address : 503 E SANTA ANA AVE, BLOOMINGTON, CA 92316

Map Id: L59
 Direction: NNE
 Distance: 0.983 mi., 5189 ft.
 Elevation: 954 ft.
 Relative: Higher

EnviroSite ID: 312525
 EPA ID: N/R

Site Name : Rialto BioEnergy Facility | ENERTECH ENVIRONMENTAL CALIFORNIA LLC REGIONAL BIOSOLIDS FACILITY | ENERTECH ENVIRONMENTAL CALIFORNIA LLC
 503 E SANTA ANA AVE | 503 EAST SANTA ANA AVENUE | 503 S SANTA ANA AVE BLOOMINGTON | RIALTO | Rialto, CA

Database(s) : [AST - CA, CALEPA SITES - CA, CIWQS - CA, ECHO, EMI - CA, FRS, HAZMAT_SAN BERNARDINO COUNTY - CA, HAZNET - CA, HIST AST - CA, HIST CHMIRS - CA, HWG - CA, ICIS, INACTIVE PCS, NPDES - CA, PCS FACILITY, RCRA_NONGEN, RCRA_SQG, RFR - CA, SWF/LF - CA]
(cont.)

RCRA_SQG (cont.)

County : SAN BERNARDINO

Date Form Received by Agency : 2009-06-25
 EPA ID : CAR000201277
 Mailing Address : 503 E SANTA ANA AVE, BLOOMINGTON, CA 92316
 Contact : CHARLIE ANDERSON
 Contact Address : 503 E SANTA ANA AVE, BLOOMINGTON, CA 92316
 Contact Country : US
 Contact Telephone : 909-546-1530
 Contact Email : CANDERSON@ENERTECH.COM
 EPA Region : 09
 Land Type : Private
 Source Type : Notification
 Classification : Small Quantity Generator

Description : Handlers that generate more than 100 and less than 1000 kilograms of hazardous waste during any calendar month and accumulate less than 6000 kg of hazardous waste at any time; or generate 100 kg or less of hazardous waste during any calendar month, and accumulate more than 1000 kg of hazardous waste at any time.

Last Date in Agency List : 2021-04-26

Owner/Operator Summary

Owner/Operator Name : ENERTECH ENV CA LLC
 Owner/Operator Address : N/R
 Owner/Operator Country : N/R
 Owner/Operator Telephone : N/R
 Owner/Operator Email : N/R
 Owner/Operator Fax : N/R
 Legal Status : Private
 Owner/Operator Type : Operator
 Owner/Operator Start Date : 2008-10-28
 Owner/Operator End Date : N/R

Owner/Operator Name : ENERTECH ENV CA LLC
 Owner/Operator Address : 503 E SANTA ANA AVE, BLOOMINGTON, CA 92316
 Owner/Operator Country : US
 Owner/Operator Telephone : N/R

Map Id: L59
 Direction: NNE
 Distance: 0.983 mi., 5189 ft.
 Elevation: 954 ft.
 Relative: Higher

EnviroSite ID: 312525
 EPA ID: N/R

Site Name : Rialto BioEnergy Facility | ENERTECH ENVIRONMENTAL CALIFORNIA LLC REGIONAL BIOSOLIDS FACILITY | ENERTECH ENVIRONMENTAL CALIFORNIA LLC
 503 E SANTA ANA AVE | 503 EAST SANTA ANA AVENUE | 503 S SANTA ANA AVE BLOOMINGTON | RIALTO | Rialto, CA

Database(s) : [AST - CA, CALEPA SITES - CA, CIWQS - CA, ECHO, EMI - CA, FRS, HAZMAT_SAN BERNARDINO COUNTY - CA, HAZNET - CA, HIST AST - CA, HIST CHMIRS - CA, HWG - CA, ICIS, INACTIVE PCS, NPDES - CA, PCS FACILITY, RCRA_NONGEN, RCRA_SQG, RFR - CA, SWF/LF - CA]
(cont.)

RCRA_SQG (cont.)

Owner/Operator Email :	N/R
Owner/Operator Fax :	N/R
Legal Status :	Private
Owner/Operator Type :	Owner
Owner/Operator Start Date :	2008-10-28
Owner/Operator End Date :	N/R

Handler Activities Summary

U.S. Importer of Hazardous Waste :	N
Mixed Waste (Haz. and Radioactive) :	N
Recycler of Hazardous Waste :	N
Transporter of Hazardous Waste :	N
Treater, Storer or Disposer of HW :	N
Underground Injection Activity :	N
On-site Burner Exemption :	N
Furnace Exemption :	N
Used Oil Fuel Burner :	N
Used Oil Processor :	N
Used Oil Refiner :	N
Used Oil Fuel Marketer to Burner :	N
Used Oil Specification Marketer :	N
Used Oil Transfer Facility :	N
Used Oil Transporter :	N

Hazardous Waste Summary

Waste Code / Name :	D001 - IGNITABLE WASTE D002 - CORROSIVE WASTE
---------------------	--

Notices of Violations Summary

Regulation Violated :	N
-----------------------	---

RFR - CA

Facility Name :	EnerTech Environmental California LLC
Facility Address :	503 E Santa Ana Ave, Rialto, CA 92376
County :	San Bernardino

Map Id: L59
 Direction: NNE
 Distance: 0.983 mi., 5189 ft.
 Elevation: 954 ft.
 Relative: Higher

EnviroSite ID: 312525
 EPA ID: N/R

Site Name : Rialto BioEnergy Facility | ENERTECH ENVIRONMENTAL CALIFORNIA LLC REGIONAL BIOSOLIDS FACILITY | ENERTECH ENVIRONMENTAL CALIFORNIA LLC
 503 E SANTA ANA AVE | 503 EAST SANTA ANA AVENUE | 503 S SANTA ANA AVE BLOOMINGTON | RIALTO | Rialto, CA

Database(s) : [AST - CA, CALEPA SITES - CA, CIWQS - CA, ECHO, EMI - CA, FRS, HAZMAT_SAN BERNARDINO COUNTY - CA, HAZNET - CA, HIST AST - CA, HIST CHMIRS - CA, HWG - CA, ICIS, INACTIVE PCS, NPDES - CA, PCS FACILITY, RCRA_NONGEN, RCRA_SQG, RFR - CA, SWF/LF - CA]
(cont.)

RFR - CA (cont.)

Effective Date : 2009-01-09
 Adoption Date : N/R
 Termination Date : N/R
 Expiration/Review Date : N/R
 NPDES Number : CAS000001
 Order Number : 97-03DW
 WDID : 8 36I021992
 SIC/NAICS : 4953
 Program : INDSTW
 Regulatory Measure Status : Active
 Regulatory Measure Type : Storm water industrial
 Place/Project Type : Industrial - Refuse Systems
 Region : 8
 Design Flow : N/R
 Major/Minor : N/R
 Complexity : N/R
 TTWQ : N/R
 Number of Enforcement Actions within Five Years: 3
 Number of Violations within Five Years: 2
 Agency : EnerTech Environmental California LLC
 Agency Address : 503 E Santa Ana Ave, Bloomington, CA 30308
 Latitude : 34.05238
 Longitude : -117.36016
 Last Date in Agency List : 2014-03-13

Facility Name : RIALTO BIOENERGY FACILITY
 Facility Address : 503 East Santa Ana Avenue, Rialto, CA 92316
 County : San Bernardino

Effective Date : 2018-07-02
 Adoption Date : N/R
 Termination Date : N/R
 Expiration/Review Date : N/R
 NPDES Number : CAS000002
 Order Number : 2009-0009-DWQ
 WDID : 8 36C383839
 SIC/NAICS : N/R
 Program : CONSTW
 Regulatory Measure Status : Active
 Regulatory Measure Type : Storm water construction
 Place/Project Type : Construction - Commercial

Map Id: L59
 Direction: NNE
 Distance: 0.983 mi., 5189 ft.
 Elevation: 954 ft.
 Relative: Higher

Envirosite ID: 312525
 EPA ID: N/R

Site Name : Rialto BioEnergy Facility | ENERTECH ENVIRONMENTAL CALIFORNIA LLC REGIONAL BIOSOLIDS FACILITY | ENERTECH ENVIRONMENTAL CALIFORNIA LLC
 503 E SANTA ANA AVE | 503 EAST SANTA ANA AVENUE | 503 S SANTA ANA AVE BLOOMINGTON | RIALTO | Rialto, CA

Database(s) : [AST - CA, CALEPA SITES - CA, CIWQS - CA, ECHO, EMI - CA, FRS, HAZMAT_SAN BERNARDINO COUNTY - CA, HAZNET - CA, HIST AST - CA, HIST CHMIRS - CA, HWG - CA, ICIS, INACTIVE PCS, NPDES - CA, PCS FACILITY, RCRA_NONGEN, RCRA_SQG, RFR - CA, SWF/LF - CA]
(cont.)

RFR - CA (cont.)

Region : 8
 Design Flow : N/R
 Major/Minor : N/R
 Complexity : N/R
 TTWQ : N/R
 Number of Enforcement Actions within Five Years: N/R
 Number of Violations within Five Years: N/R
 Agency : Rialto Bioenergy Facility LLC
 Agency Address : 5780 fleet street Suite 310, Carlsbad, CA 92008
 Latitude : 34.05434
 Longitude : -117.35939
 Last Date in Agency List : 2021-03-30

Facility Name : Rialto Bioenergy Facility LLC
 Facility Address : 503 East Santa Ana Ave, Bloomington, CA 92316
 County : San Bernardino

Effective Date : 2020-06-24
 Adoption Date : N/R
 Termination Date : N/R
 Expiration/Review Date : N/R
 NPDES Number : CAS000001
 Order Number : 2014-0057-DWQ
 WDID : 8 36I028721
 SIC/NAICS : 4911
 Program : INDSTW
 Regulatory Measure Status : Active
 Regulatory Measure Type : Storm water industrial
 Place/Project Type : Industrial - Electric Services
 Region : 8
 Design Flow : N/R
 Major/Minor : N/R
 Complexity : N/R
 TTWQ : N/R
 Number of Enforcement Actions within Five Years: N/R
 Number of Violations within Five Years: N/R
 Agency : Rialto Bioenergy Facility LLC
 Agency Address : 5780 fleet street Suite 310, Carlsbad, CA 92008
 Latitude : 34.05434
 Longitude : -117.35939

Map Id: L59
 Direction: NNE
 Distance: 0.983 mi., 5189 ft.
 Elevation: 954 ft.
 Relative: Higher

EnviroSite ID: 312525
 EPA ID: N/R

Site Name : Rialto BioEnergy Facility | ENERTECH ENVIRONMENTAL CALIFORNIA LLC REGIONAL BIOSOLIDS FACILITY | ENERTECH ENVIRONMENTAL CALIFORNIA LLC
 503 E SANTA ANA AVE | 503 EAST SANTA ANA AVENUE | 503 S SANTA ANA AVE BLOOMINGTON | RIALTO | Rialto, CA

Database(s) : [AST - CA, CALEPA SITES - CA, CIWQS - CA, ECHO, EMI - CA, FRS, HAZMAT_SAN BERNARDINO COUNTY - CA, HAZNET - CA, HIST AST - CA, HIST CHMIRS - CA, HWG - CA, ICIS, INACTIVE PCS, NPDES - CA, PCS FACILITY, RCRA_NONGEN, RCRA_SQG, RFR - CA, SWF/LF - CA]
(cont.)

RFR - CA (cont.)

Last Date in Agency List : 2021-03-30

SWF/LF - CA

Facility Name : Rialto BioEnergy Facility
 Facility Address : 503 E. Santa Ana Avenue, Rialto
 County : San Bernardino

Site Details

Permit Date : 2009-06-08
 Permit Status : Permitted
 Swis Number : 36-AA-0446
 Land Use : Industrial,Commercial
 Operator : C/O Anaergia Services
 Operator Address : 5870 Fleet St., Ste 310, Carlsbad, CA 92008
 Operator Phone : 7604368870
 Latitude : 34.05315
 Longitude : -117.35999
 Last Date in Agency List : 2020-10-19

Owner Summary

Owner : City Of Rialto
 Owner Address : Economic Development attn. Rob Steel 150 South Palm Street, Rialto, CA 92376
 Owner Phone : 9098791140

Unit Information

Closure Date : N/R
 Closure Type : N/R
 Unit Number : 01
 Regulatory Status : Permitted
 Operational Status : Inactive
 Category : Transfer/Processing
 Activity : Large Volume Transfer/Proc Facility
 Inspection Frequency : Monthly
 Accepted Waste : Sludge (BioSolids)
 Program Type : N/R

Map Id: L59
 Direction: NNE
 Distance: 0.983 mi., 5189 ft.
 Elevation: 954 ft.
 Relative: Higher

EnviroSite ID: 312525
 EPA ID: N/R

Site Name : Rialto BioEnergy Facility | ENERTECH ENVIRONMENTAL CALIFORNIA LLC REGIONAL BIOSOLIDS FACILITY | ENERTECH ENVIRONMENTAL CALIFORNIA LLC
 503 E SANTA ANA AVE | 503 EAST SANTA ANA AVENUE | 503 S SANTA ANA AVE BLOOMINGTON | RIALTO | Rialto, CA

Database(s) : [AST - CA, CALEPA SITES - CA, CIWQS - CA, ECHO, EMI - CA, FRS, HAZMAT_SAN BERNARDINO COUNTY - CA, HAZNET - CA, HIST AST - CA, HIST CHMIRS - CA, HWG - CA, ICIS, INACTIVE PCS, NPDES - CA, PCS FACILITY, RCRA_NONGEN, RCRA_SQG, RFR - CA, SWF/LF - CA]
(cont.)

SWF/LF - CA (cont.)

Throughput :	1080
Throughput Units :	Tons/day
Capacity :	1650
Capacity Units :	Tons/day
Acreage :	6.4
Disposal Acreage :	N/R
Remaining Capacity :	N/R
WDR Number :	N/R

Facility Name :	Rialto BioEnergy Facility, LLC
Facility Address :	503 East Santa Ana Avenue, Rialto
County :	San Bernardino

Site Details

Permit Date :	2020-10-01
Permit Status :	Permitted
Swis Number :	36-AA-0446
Land Use :	Industrial,Commercial
Operator :	C/O Anaergia Services
Operator Address :	5870 Fleet St., Ste 310, Carlsbad, CA 92008
Operator Phone :	7604368870
Latitude :	34.05315
Longitude :	-117.35999
Last Date in Agency List :	2021-04-08

Owner Summary

Owner :	City Of Rialto
Owner Address :	Economic Development attn. Rob Steel 150 South Palm Street, Rialto, CA 92376
Owner Phone :	9098791140

Unit Information

Closure Date :	N/R
Closure Type :	N/R
Unit Number :	03
Regulatory Status :	Permitted

Map Id: L59
 Direction: NNE
 Distance: 0.983 mi., 5189 ft.
 Elevation: 954 ft.
 Relative: Higher

EnviroSite ID: 312525
 EPA ID: N/R

Site Name : Rialto BioEnergy Facility | ENERTECH ENVIRONMENTAL CALIFORNIA LLC REGIONAL BIOSOLIDS FACILITY | ENERTECH ENVIRONMENTAL CALIFORNIA LLC
 503 E SANTA ANA AVE | 503 EAST SANTA ANA AVENUE | 503 S SANTA ANA AVE BLOOMINGTON | RIALTO | Rialto, CA

Database(s) : [AST - CA, CALEPA SITES - CA, CIWQS - CA, ECHO, EMI - CA, FRS, HAZMAT_SAN BERNARDINO COUNTY - CA, HAZNET - CA, HIST AST - CA, HIST CHMIRS - CA, HWG - CA, ICIS, INACTIVE PCS, NPDES - CA, PCS FACILITY, RCRA_NONGEN, RCRA_SQG, RFR - CA, SWF/LF - CA]
(cont.)

SWF/LF - CA (cont.)

Operational Status :	Active
Category :	In-Vessel Digestion
Activity :	Large Volume In-Vessel Digestion
Inspection Frequency :	Monthly
Accepted Waste :	Food Wastes,Liquid Waste,Sludge (BioSolids)
Program Type :	N/R
Throughput :	1080
Throughput Units :	Tons/day
Capacity :	36600
Capacity Units :	Tons
Acreage :	5.7
Disposal Acreage :	N/R
Remaining Capacity :	N/R
WDR Number :	N/R

Closure Date :	N/R
Closure Type :	N/R
Unit Number :	01
Regulatory Status :	Proposed
Operational Status :	Planned
Category :	Transfer/Processing
Activity :	Large Volume Transfer/Proc Facility
Inspection Frequency :	None
Accepted Waste :	N/R
Program Type :	N/R
Throughput :	N/R
Throughput Units :	Tons/day
Capacity :	N/R
Capacity Units :	Tons/day
Acreage :	0
Disposal Acreage :	N/R
Remaining Capacity :	N/R
WDR Number :	N/R

Map Id: 60
 Direction: SW
 Distance: 0.995 mi., 5256 ft.
 Elevation: 930 ft.
 Relative: Higher

Site Name : Imperial Pipe
 12375 BROWN AVE
 RIVERSIDE | Riverside, CA 92509

Database(s) : [CALEPA SITES - CA, CIWQS - CA, ECHO,
 FRS, HAZNET - CA, HWG - CA, ICIS,
 INACTIVE PCS, NPDES - CA, PCS FACILITY,
 RCRA_NONGEN, RFR - CA]

EnviroSite ID: 373156
EPA ID: N/R

CALEPA SITES - CA

Facility Name : Imperial Pipe
 Facility Address : 12375 BROWN AVE, RIVERSIDE, 92509

Site ID : 534188
 EI ID : 817642
 EI Description : Industrial Facility Storm Water
 Latitude : 34.024848
 Longitude : -117.374346
 Agency Hyperlink : [Click here for hyperlink provided by the agency.](#)
 Last Date in Agency List : 2021-04-29

CIWQS - CA

Facility Name : Imperial Pipe
 Facility Address : 12375 Brown Ave, Riverside, CA 92509
 County : San Bernardino

Place ID : S817642
 Agency Name : Imperial Pipe
 Last Date in Agency List : 2021-06-15

Facility Name : Imperial Pipe Services
 Facility Address : 12375 Brown Ave, Riverside, CA 92509
 County : San Bernardino

Place ID : S859510
 Agency Name : Imperial Pipe Services
 Last Date in Agency List : 2021-06-15

ECHO

Facility Name : IMPERIAL PIPE
 Facility Address : 12375 BROWN AVE, RIVERSIDE, CA 92509
 County : RIVERSIDE COUNTY

Last Inspection Date : N/R
 Registry ID : 110070091934
 FIPS Code : 06071
 EPA Region : 09
 Inspection Count : 0
 Last Inspection Days : N/R
 Informal Count : 0
 Last Informal Action Date : N/R
 Formal Action Count : 0
 Last Formal Action Date : N/R
 Total Penalties : 0
 Penalty Count : N/R
 Last Penalty Date : N/R

Map Id: 60
 Direction: SW
 Distance: 0.995 mi., 5256 ft.
 Elevation: 930 ft.
 Relative: Higher

Site Name : Imperial Pipe
 12375 BROWN AVE
 RIVERSIDE | Riverside, CA 92509

Database(s) : [CALEPA SITES - CA, CIWQS - CA, ECHO, FRS, HAZNET - CA, HWG - CA, ICIS, INACTIVE PCS, NPDES - CA, PCS FACILITY, RCRA_NONGEN, RFR - CA] **(cont.)**

Envirosite ID: 373156
 EPA ID: N/R

ECHO **(cont.)**

Last Penalty Amount : N/R
 QTRS IN NC : 5
 Programs IN SNC : 0
 Current Compliance Status : Violation Identified
 Three-Year Compliance Status : _____VVVVV
 Collection Method : N/R
 Reference Point : N/R
 Accuracy Meters : N/R

Derived Tribes : San Manuel Band of Mission Indians, California - 11.9 mile(s), San Manuel Band of Mission Indians, California - 11.9 mile(s)

Derived HUC : 18070203
 Derived WBD : 180702030804
 Derived STCTY FIPS : 06071
 Derived Zip : 92509
 Derived CD113 : 35
 Derived CB2010 : 060710040042101
 MYRTK Universe : NNN
 NPDES IDs : CAZ428389
 CWA Permit Types : Minor
 CWA Compliance Tracking : On
 CWA NAICS : N/R
 CWA SICS : 3317
 CWA Inspection Count : N/R
 CWA Last Inspection Days : N/R
 CWA Informal Count : N/R
 CWA Formal Action Count : N/R
 CWA Last Formal Action Date : N/R
 CWA Penalties : N/R
 CWA Last Penalty Date : N/R
 CWA Last Penalty Amount : N/R
 CWA Quarters IN NC : 5
 CWA Current Compliance Status : Violation Identified
 CWA Current SNC Flag : N
 CWA 13 Quarters Compliance Status : _____VVVVV
 CWA 13 Quarters Effluent Exceedances: N/R
 CWA Three-Year QNCR Codes : N/R
 DFR URL : [Click here for hyperlink provided by the agency.](#)
 Facility SIC : 3317
 Facility NAICS : 33121 - Iron and Steel Pipe and Tube Manufacturing from Purchased Steel
 Facility Last Inspection EPA Date : N/R
 Facility Last Inspection State Date : N/R
 Facility Last Formal Act EPA Date : N/R
 Facility Last Formal Act State Date : N/R
 Facility Last Informal Act EPA Date : N/R
 Facility Last Informal Act State Date: N/R
 Facility Federal Agency : N/R
 TRI Reporter : N/R
 Facility Imp Water Flag : Y
 Current SNC Flag : N
 Indian County Flag : N
 Federal Flag : N/R

Map Id: 60
 Direction: SW
 Distance: 0.995 mi., 5256 ft.
 Elevation: 930 ft.
 Relative: Higher

Site Name : Imperial Pipe
 12375 BROWN AVE
 RIVERSIDE | Riverside, CA 92509

Database(s) : [CALEPA SITES - CA, CIWQS - CA, ECHO, FRS, HAZNET - CA, HWG - CA, ICIS, INACTIVE PCS, NPDES - CA, PCS FACILITY, RCRA_NONGEN, RFR - CA] **(cont.)**

EnviroSite ID: 373156
EPA ID: N/R

ECHO (cont.)

US Mexico Border Flag :	N
Chesapeake Bay Flag :	N/R
AIR Flag :	N
NPDES Flag :	Y
SDWIS Flag :	N
RCRA Flag :	Y
TRI Flag :	N
GHG Flag :	N
Major Flag :	N/R
Active Flag :	Y
NAA Flag :	Y
Latitude :	34.024848
Longitude :	-117.374346
Last Date in Agency List :	2021-04-16

FRS

Facility Name :	IMPERIAL PIPE
Facility Address :	12375 BROWN AVE, RIVERSIDE, CA 92509
County :	RIVERSIDE COUNTY

Site Details

Registry ID :	110070091934
FRS Facility URL :	Click here for hyperlink provided by the agency.
Last Date in Agency List :	2021-05-03

Source Description

Source Description :

The NPDES module of the Compliance Information System (ICIS) tracks surface water permits issued under the Clean Water Act. Under NPDES, all facilities that discharge pollutants from any point source into waters of the United States are required to obtain a permit. The permit will likely contain limits on what can be discharged, impose monitoring and reporting requirements, and include other provisions to ensure that the discharge does not adversely affect water quality.

Source Description :

RCRAInfo is EPA's comprehensive information system that supports the Resource Conservation and Recovery Act (RCRA) of 1976 and the Hazardous and Solid Waste Amendments (HSWA) of 1984 through the tracking of events and activities related to facilities that generate, transport, and treat, store, or dispose of hazardous waste. RCRAInfo allows RCRA program staff to track the notification, permit, compliance, and corrective action activities required under RCRA. RCRAInfo also supports generation of the National Hazardous Waste Biennial Report. All generators and treatment, storage, and disposal facilities who handle hazardous waste are required to report to the EPA Administrator at least once every two years to support creation of the Biennial Report.

Map Id: 60
 Direction: SW
 Distance: 0.995 mi., 5256 ft.
 Elevation: 930 ft.
 Relative: Higher

Site Name : Imperial Pipe
 12375 BROWN AVE
 RIVERSIDE | Riverside, CA 92509

Database(s) : [CALEPA SITES - CA, CIWQS - CA, ECHO, FRS, HAZNET - CA, HWG - CA, ICIS, INACTIVE PCS, NPDES - CA, PCS FACILITY, RCRA_NONGEN, RFR - CA] **(cont.)**

EnviroSite ID: 373156
EPA ID: N/R

FRS (cont.)

FRS Environmental Interest
 Source and System ID : ICIS - CAZ428389
 RCRAINFO - CAL000357304

HAZNET - CA

Facility Name : IMPERIAL PIPE
 Facility Address : 12375 BROWN AVE, RIVERSIDE, CA 92509
 County : RIVERSIDE

Site Details

Generator EPA ID : CAL000357304
 Active : Active
 Category : STATE
 Facility Types : N/R
 Type : PERMANENT
 Contact Name : N/R
 Contact Phone : N/R
 Facility Mailing Address : 12375 BROWN AVE, RIVERSIDE, CA 925090000
 Latitude : 34.02477900
 Longitude : -117.37435050
 Agency Hyperlink : [Click here for hyperlink provided by the agency.](#)
 Last Date in Agency List : 2021-07-08

Waste Generator Details

State Waste :
 2019: 223 - Unspecified oil-containing waste, 3.89895 tons to CAT080013352
 2018: 223 - Unspecified oil-containing waste, 2.18925 tons to CAT080013352
 2017: 223 - Unspecified oil-containing waste, 1.0425 tons to CAT080013352
 2017: 221 - Waste oil and mixed oil, 0.266 tons to CAT080013352
 2017: 352 - Other organic solids, 1.25 tons to CAT000646117
 2017: 352 - Other organic solids, 0.105 tons to ARD981057870
 2013: 331 - Off-specification, aged or surplus organics, 0.15 tons to NVT330010000
 2010: 331 - Off-specification, aged or surplus organics, 0.5 tons to CAD008364432
 2010: 291 - Latex waste, 0.1 tons to CAD008364432
 2010: 221 - Waste oil and mixed oil, 1.33 tons to CAD008364432
 2010: 223 - Unspecified oil-containing waste, 0.6672 tons to CAD008364432
 2010: 461 - Paint sludge, 0.22935 tons to CAD008252405

HWG - CA

Facility Name : IMPERIAL PIPE
 Facility Address : 12375 BROWN AVE, RIVERSIDE, CA 92509
 County : RIVERSIDE

Map Id: 60
 Direction: SW
 Distance: 0.995 mi., 5256 ft.
 Elevation: 930 ft.
 Relative: Higher

Site Name : Imperial Pipe
 12375 BROWN AVE
 RIVERSIDE | Riverside, CA 92509

Database(s) : [CALEPA SITES - CA, CIWQS - CA, ECHO, FRS, HAZNET - CA, HWG - CA, ICIS, INACTIVE PCS, NPDES - CA, PCS FACILITY, RCRA_NONGEN, RFR - CA] **(cont.)**

EnviroSite ID: 373156
 EPA ID: N/R

HWG - CA **(cont.)**

EPA ID : CAL000357304
 Status : Active
 Category : STATE
 Type : PERMANENT
 Facility Type : N/R
 Mailing Address : 12375 BROWN AVE, RIVERSIDE, CA 925090000
 Owner Name : SHAPCO INC
 Owner Address : 1666 20TH ST STE 100, SANTA MONICA, CA 904043828
 Operator Name : ROBERT RABER
 Operator Address : 12375 BROWN AVE, RIVERSIDE, CA 92509
 Latitude : 34.024779
 Longitude : -117.374351

ICIS

Facility Name : IMPERIAL PIPE
 Facility Address : 12375 BROWN AVE, RIVERSIDE, CA 92509

Site Details

NPDES ID : CAZ428389
 ICIS Facility Interest ID : 3600729372
 Facility UIN : 110070091934
 Facility Type Code : Privately Owned Facility
 Impaired Waters : 303(D) Listed
 Latitude : 34.024848
 Longitude : -117.374346
 Last Date in Agency List : 2021-05-17

Facility NAICS

NAICS Code : N/R
 NAICS Description : N/R

Facility SIC

SIC Code : 3317
 SIC Description : Steel Pipe And Tubes

INACTIVE PCS

Issue Date : 2015-07-01
 Original Issue Date : 2015-07-01
 Effective Date : 2015-07-01
 Expiration Date : 2020-06-30
 Retirement Date : N/R
 Termination Date : N/R
 Issuing Agency : CA Waterboards
 Agency Type : State
 Activity ID : 3601108750

Map Id: 60
 Direction: SW
 Distance: 0.995 mi., 5256 ft.
 Elevation: 930 ft.
 Relative: Higher

Site Name : Imperial Pipe
 12375 BROWN AVE
 RIVERSIDE | Riverside, CA 92509

Database(s) : [CALEPA SITES - CA, CIWQS - CA, ECHO, FRS, HAZNET - CA, HWG - CA, ICIS, INACTIVE PCS, NPDES - CA, PCS FACILITY, RCRA_NONGEN, RFR - CA] **(cont.)**

EnviroSite ID: 373156
EPA ID: N/R

INACTIVE PCS (cont.)

External Permit Number : CAZ428389
 Facility Type Indicator : NON-POTW
 Permit Type : General Permit Covered Facility-NPDES)
 Major Minor Status : N
 Permit Status : Expired
 Total Design Flow Number : N/R
 Actual Average Flow Number : N/R
 State Water Body : N/R
 State Water Body Name : N/R
 Permit Name : Imperial Pipe
 Permit Comp Status : Y
 RNC Tracking : Y
 Master External Permit Number : CAS000001
 TMDL Interface : N/R
 EDMR Authorization : N
 Pretreatment Indicator : N/R
 Last Date in Agency List : 2021-06-11

NPDES - CA

Facility Name : Imperial Pipe
 Facility Address : 12375 Brown Ave, Riverside, 92509
 County : San Bernardino

Effective Date : 2012-06-20
 Adoption Date : N/R
 Expiration Date : N/R
 Termination Date : N/R
 Order Number : 97-03-DWQ
 NPDES Number : CAS000001
 WDID : 8 36I023682
 RM Status : Active
 Reg Meas ID : 428389
 Reg Meas Type : Enrollee
 Program : Industrial
 Facility Place ID : N/R
 Region Code : 8
 Discharger ID : 0
 Discharger : Imperial Pipe
 Discharger Address : 12375 Brown Ave, Riverside, California 92509
 Last Date in Agency List : 2021-07-05

Facility Name : Imperial Pipe Services
 Facility Address : 12375 Brown Ave, Riverside, 92509
 County : San Bernardino

Effective Date : 2017-10-27
 Adoption Date : N/R
 Expiration Date : N/R
 Termination Date : 2019-01-08
 Order Number : 2009-0009-DWQ

Map Id: 60
 Direction: SW
 Distance: 0.995 mi., 5256 ft.
 Elevation: 930 ft.
 Relative: Higher

Site Name : Imperial Pipe
 12375 BROWN AVE
 RIVERSIDE | Riverside, CA 92509

Database(s) : [CALEPA SITES - CA, CIWQS - CA, ECHO,
 FRS, HAZNET - CA, HWG - CA, ICIS,
 INACTIVE PCS, NPDES - CA, PCS FACILITY,
 RCRA_NONGEN, RFR - CA] **(cont.)**

EnviroSite ID: 373156
 EPA ID: N/R

NPDES - CA **(cont.)**

NPDES Number : CAS000002
 WDID : 8 36C381554
 RM Status : Terminated
 Reg Meas ID : 491611
 Reg Meas Type : Enrollee
 Program : Construction
 Facility Place ID : N/R
 Region Code : 8
 Discharger ID : 0
 Discharger : Imperial Pipe Services
 Discharger Address : 12375 Brown Ave, Riverside, California 92507
 Last Date in Agency List : 2021-07-05

PCS FACILITY

Issue Date : 2015-07-01
 Original Issue Date : 2015-07-01
 Effective Date : 2015-07-01
 Expiration Date : 2020-06-30
 Retirement Date : N/R
 Termination Date : N/R
 Issuing Agency : CA Waterboards
 Agency Type : State
 Activity ID : 3601108750
 External Permit Number : CAZ428389
 Facility Type Indicator : NON-POTW
 Permit Type : General Permit Covered Facility-NPDES)
 Major Minor Status : N
 Permit Status : Effective
 Total Design Flow Number : N/R
 Actual Average Flow Number : N/R
 State Water Body : N/R
 State Water Body Name : N/R
 Permit Name : Imperial Pipe
 Permit Comp Status : Y
 RNC Tracking : Y
 Master External Permit Number : CAS000001
 TMDL Interface : N/R
 EDMR Authorization : N
 Pretreatment Indicator : N/R
 Last Date in Agency List : 2020-02-11

RCRA_NONGEN

Facility Name : IMPERIAL PIPE
 Facility Address : 12375 BROWN AVE, RIVERSIDE, CA 92509
 County : RIVERSIDE

Date Form Received by Agency : 2010-09-28
 EPA ID : CAL000357304
 Mailing Address : 12375 BROWN AVE, RIVERSIDE, CA 92509-0000
 Contact : ROBERT RABER
 Contact Address : 12375 BROWN AVE, RIVERSIDE, CA 92509

Map Id: 60
 Direction: SW
 Distance: 0.995 mi., 5256 ft.
 Elevation: 930 ft.
 Relative: Higher

Site Name : Imperial Pipe
 12375 BROWN AVE
 RIVERSIDE | Riverside, CA 92509

Database(s) : [CALEPA SITES - CA, CIWQS - CA, ECHO,
 FRS, HAZNET - CA, HWG - CA, ICIS,
 INACTIVE PCS, NPDES - CA, PCS FACILITY,
 RCRA_NONGEN, RFR - CA] **(cont.)**

EnviroSite ID: 373156
 EPA ID: N/R

RCRA_NONGEN **(cont.)**

Contact Country : N/R
 Contact Telephone : 951-682-3307
 Contact Email : JBRYANT@IMPERIALPIPE.COM
 EPA Region : 09
 Land Type : Not Reported
 Source Type : Implementer
 Classification : Not a generator, verified
 Description : Not a generator, verified
 Last Date in Agency List : 2021-04-26

Owner/Operator Summary

Owner/Operator Name : ROBERT RABER
 Owner/Operator Address : 12375 BROWN AVE, RIVERSIDE, CA 92509
 Owner/Operator Country : N/R
 Owner/Operator Telephone : 951-682-3307
 Owner/Operator Email : N/R
 Owner/Operator Fax : N/R
 Legal Status : Other land type
 Owner/Operator Type : Operator
 Owner/Operator Start Date : N/R
 Owner/Operator End Date : N/R

Owner/Operator Name : SHAPCO INC
 Owner/Operator Address : 1666 20TH ST STE 100, SANTA MONICA, CA 90404-3828
 Owner/Operator Country : N/R
 Owner/Operator Telephone : 562-868-0456
 Owner/Operator Email : N/R
 Owner/Operator Fax : N/R
 Legal Status : Other land type
 Owner/Operator Type : Owner
 Owner/Operator Start Date : N/R
 Owner/Operator End Date : N/R

Handler Activities Summary

U.S. Importer of Hazardous Waste : N
 Mixed Waste (Haz. and Radioactive) : N
 Recycler of Hazardous Waste : N
 Transporter of Hazardous Waste : N
 Treater, Storer or Disposer of HW : N
 Underground Injection Activity : N
 On-site Burner Exemption : N
 Furnace Exemption : N
 Used Oil Fuel Burner : N
 Used Oil Processor : N
 Used Oil Refiner : N
 Used Oil Fuel Marketer to Burner : N
 Used Oil Specification Marketer : N
 Used Oil Transfer Facility : N
 Used Oil Transporter : N

Map Id: 60
 Direction: SW
 Distance: 0.995 mi., 5256 ft.
 Elevation: 930 ft.
 Relative: Higher

Site Name : Imperial Pipe
 12375 BROWN AVE
 RIVERSIDE | Riverside, CA 92509

Database(s) : [CALEPA SITES - CA, CIWQS - CA, ECHO, FRS, HAZNET - CA, HWG - CA, ICIS, INACTIVE PCS, NPDES - CA, PCS FACILITY, RCRA_NONGEN, RFR - CA] **(cont.)**

Envirosite ID: 373156
 EPA ID: N/R

RCRA_NONGEN **(cont.)**

Notices of Violations Summary
 Regulation Violated : N

RFR - CA

Facility Name : Imperial Pipe
 Facility Address : 12375 Brown Ave, Riverside, CA 92509
 County : San Bernardino

Effective Date : 2012-06-20
 Adoption Date : N/R
 Termination Date : N/R
 Expiration/Review Date : N/R
 NPDES Number : CAS000001
 Order Number : 2014-0057-DWQ
 WDID : 8 36I023682
 SIC/NAICS : 3317
 Program : INDSTW
 Regulatory Measure Status : Active
 Regulatory Measure Type : Storm water industrial
 Place/Project Type : Industrial - Steel Pipe and Tubes
 Region : 8
 Design Flow : N/R
 Major/Minor : N/R
 Complexity : N/R
 TTWQ : N/R
 Number of Enforcement Actions within Five Years: 1
 Number of Violations within Five Years: 1
 Agency : Imperial Pipe
 Agency Address : 12375 Brown Ave, Riverside, CA 92509
 Latitude : 34.024848
 Longitude : -117.374346
 Last Date in Agency List : 2021-03-30

Facility Name : Imperial Pipe Services
 Facility Address : 12375 Brown Ave, Riverside, CA 92509
 County : San Bernardino

Effective Date : 2017-10-27
 Adoption Date : N/R
 Termination Date : N/R
 Expiration/Review Date : N/R
 NPDES Number : CAS000002
 Order Number : 2009-0009-DWQ
 WDID : 8 36C381554
 SIC/NAICS : N/R
 Program : CONSTW
 Regulatory Measure Status : Active
 Regulatory Measure Type : Storm water construction
 Place/Project Type : Construction - Industrial

Map Id: 60
Direction: SW
Distance: 0.995 mi., 5256 ft.
Elevation: 930 ft.
Relative: Higher

Site Name : Imperial Pipe
12375 BROWN AVE
RIVERSIDE | Riverside, CA 92509
Database(s) : [CALEPA SITES - CA, CIWQS - CA, ECHO,
FRS, HAZNET - CA, HWG - CA, ICIS,
INACTIVE PCS, NPDES - CA, PCS FACILITY,
RCRA_NONGEN, RFR - CA] **(cont.)**

EnviroSite ID: 373156
EPA ID: N/R

RFR - CA **(cont.)**

Region : 8
Design Flow : N/R
Major/Minor : N/R
Complexity : N/R
TTWQ : N/R
Number of Enforcement Actions within
Five Years: 1
Number of Violations within Five Years: 1
Agency : Imperial Pipe Services
Agency Address : 12375 Brown Ave, Riverside, CA 92507
Latitude : 34.0248
Longitude : -117.3743
Last Date in Agency List : 2019-02-11

ENVIROSITE ID	NAME	ADDRESS	CITY	ZIP	DATABASE(S)
<u>7312733</u>	ARCO PRODUCTS CO.	I-10 FREEWAY @ RIVERSIDE ...	BLOOMINGTON	92316	HAZNET - CA, HWG - CA
<u>32587307</u>	N/R	WITHIN SFPP'S COLTON TERM...	BLOOMINGTON		DOT OPS
<u>32821794</u>	N/R	2359 S RIVERSIDE AVE, SAN...	BLOOMINGTON	92316	CHMIRS - CA
<u>32876514</u>	N/R	2359 S RIVERSIDE AVE, COL...	BLOOMINGTON	92316	CHMIRS - CA
<u>6891214</u>	N/R	COLTON RAIL YARD COLTON...	BLOOMINGTON		CHMIRS - CA, ERNS, HI...
<u>6891812</u>	N/R	WEST COLTON RAILYARD AT W...	BLOOMINGTON		CHMIRS - CA
<u>6893117</u>	N/R	COLTON RAIL YARD- CROSS S...	BLOOMINGTON		CHMIRS - CA
<u>6893197</u>	N/R	MPM 536.32 ON THE ALHAMBR...	BLOOMINGTON	92316	CHMIRS - CA
<u>6896981</u>	N/R	West Colton Railyard WE...	BLOOMINGTON		CHMIRS - CA, ERNS, HI...
<u>7242824</u>	N/R	RIVERSIDE AVE AND I-10 WI...	BLOOMINGTON	92316	CHMIRS - CA
<u>7416422</u>	N/R	RIVERSIDE AVE AND VINE	BLOOMINGTON		ERNS
<u>7556689</u>	N/R	RIVERSIDE AVE AND I10, CO...	BLOOMINGTON		CHMIRS - CA
<u>7691955</u>	N/R	EAST SLOVER AVE X SOUTH R...	BLOOMINGTON		CHMIRS - CA
<u>7739215</u>	N/R	WEST VALLEY BLVD X SOUTH ...	BLOOMINGTON		CHMIRS - CA
<u>8260541</u>	N/R	RIVERSIDE AVE ON RAMP TO ...	BLOOMINGTON	92316	ERNS
<u>8261342</u>	N/R	BETWEEN RIVERSIDE AVE AND...	BLOOMINGTON		ERNS
<u>8290867</u>	N/R	RIVERSIDE AVE	BLOOMINGTON		HMIRS (DOT)
<u>32491227</u>	N/R	RACK 2 LOADING RACK, 2319...	BLOOMINGTON	92316	CHMIRS - CA
<u>32964031</u>	N/R	NEAREST TO RIVERSIDE AVE ...	BLOOMINGTON		CHMIRS - CA
<u>6891109</u>	N/R	NEAR MPM 536.0 ON THE ALH...	BLOOMINGTON	92316	CHMIRS - CA
<u>6897026</u>	N/R	MPM 535.9 OF THE ALHAMBRA...	BLOOMINGTON	92316	CHMIRS - CA
<u>6975332</u>	N/R	EAST VALLEY BLVD & RIVERS...	BLOOMINGTON		ERNS
<u>7436538</u>	N/R	WEST COLTON YARD, CLOSEST...	BLOOMINGTON	92316	CHMIRS - CA
<u>7436894</u>	N/R	INTERSECTION WEST SLOVER ...	BLOOMINGTON		CHMIRS - CA
<u>7522271</u>	N/R	SOUTH RIVERSIDE AVENUE X ...	BLOOMINGTON		CHMIRS - CA
<u>32777242</u>	N/R	Resource and Riverside Av...	Rialto	92316	HIST CHMIRS - CA
<u>33321185</u>	PASHA TRANSPORT INC.	RIVERSIDE AVE AND I-10 W/...	RIALTO	92316	ECHO, FRS, HAZNET - ...
<u>7379788</u>	RE GARRISON TRUCKING	INTERSECT RIVERSIDE AVE R...	RIALTO	92316	HAZNET - CA, HWG - CA
<u>9921170</u>	RE GARRISON TRUCKING	INTERSECTION RIVERSIDE AV...	RIALTO	92316	ECHO, FRS, RCRA_NONGEN
<u>7447535</u>	WSBCWD WELL # 40	RIVERSIDE AVENUE	RIALTO	92316	ECHO, FRS

FEDERAL RCRA NON-CORRACTS TSD FACILITIES LIST

ARCHIVED RCRA TSD: Resource Conservation and Recovery Act hazardous waste transportation storage disposal and treatment facilities

Agency Version Date: 04/13/2021	Agency: U.S. Environmental Protection Agency
Agency Update Frequency: Quarterly	Agency Contact: 215-814-2469
Planned Next Contact: 10/05/2021	Most Recent Contact: 07/09/2021

RCRA_TSD: Resource Conservation and Recovery Act hazardous waste transportation storage disposal and treatment facilities

Agency Version Date: 04/13/2021	Agency: U.S. Environmental Protection Agency
Agency Update Frequency: Quarterly	Agency Contact: 215-814-2469
Planned Next Contact: 10/05/2021	Most Recent Contact: 07/09/2021

FEDERAL CERCLIS LIST

CERCLIS NFRAP: The CERCLIS sites with No Further Remedial Action Planned from the CERCLIS program database. The Environmental Protection Agency decommissioned the CERCLIS data in 2014. The last update was November 12, 2013.

Agency Version Date: 10/25/2013	Agency: U.S. Environmental Protection Agency
Agency Update Frequency: Quarterly	Agency Contact: 800-424-9346
Planned Next Contact: 08/06/2021	Most Recent Contact: 05/11/2021

CERCLIS-HIST: The CERCLIS program database contains information on the assessment and remediation of federal hazardous waste sites. The Environmental Protection Agency decommissioned the CERCLIS data in 2014. The last update was November 12, 2013.

Agency Version Date: 10/29/2013	Agency: U.S. Environmental Protection Agency
Agency Update Frequency: Quarterly	Agency Contact: 800-424-9346
Planned Next Contact: 08/06/2021	Most Recent Contact: 05/11/2021

FEDERAL FACILITY: Sites where Federal Facilities Restoration and Reuse Office (FFRRO) arranged cleanup for Base Closure and Property Transfer at Federal Facilities

Agency Version Date: 02/12/2021	Agency: U.S. Environmental Protection Agency
Agency Update Frequency: Varies	Agency Contact: 703-603-8712
Planned Next Contact: 08/06/2021	Most Recent Contact: 05/11/2021

SEMS_8R_ACTIVE SITES: The Active Site Inventory Report displays site and location information at active SEMS sites. An active site is one at which site assessment, removal, remedial, enforcement, cost recovery, or oversight activities are being planned or conducted. NPL sites include latitude and longitude information. For non-NPL sites, a brief site status is provided.

Agency Version Date: 02/12/2021	Agency: U.S. Environmental Protection Agency
Agency Update Frequency: Quarterly	Agency Contact: 703-603-8867
Planned Next Contact: 08/06/2021	Most Recent Contact: 05/11/2021

SEMS_8R_ARCHIVED SITES: The Archived Site Inventory displays site and location information at sites archived from SEMS. An archived site is one at which EPA has determined that assessment has been completed and no further remedial action is planned under the Superfund program at this time.

Agency Version Date: 02/12/2021	Agency: U.S. Environmental Protection Agency
Agency Update Frequency: Quarterly	Agency Contact: 703-603-8867
Planned Next Contact: 08/06/2021	Most Recent Contact: 05/11/2021

FEDERAL RCRA CORRACTS FACILITIES LIST

CORRACTS: List of facilities where Resource Conservation and Recovery Act Corrective Action Program used to investigate and remediate hazardous releases

Agency Version Date: 04/13/2021	Agency: U.S. Environmental Protection Agency
Agency Update Frequency: Quarterly	Agency Contact: 202-566-1667
Planned Next Contact: 10/05/2021	Most Recent Contact: 07/09/2021

HIST CORRACTS 2: List of facilities where Resource Conservation and Recovery Act Corrective Action Program used to investigate and remediate hazardous releases that are no longer in current agency list.

Agency Version Date: 10/12/2018	Agency: U.S. Environmental Protection Agency
Agency Update Frequency: Annually	Agency Contact: 202-566-1667
Planned Next Contact: 09/03/2021	Most Recent Contact: 06/08/2021

FEDERAL DELISTED NPL SITE LIST

DELISTED NPL: National Priority List of sites that were delisted and no longer require action

Agency Version Date: 02/12/2021	Agency: U.S. Environmental Protection Agency
Agency Update Frequency: Quarterly	Agency Contact: 703-603-8867
Planned Next Contact: 08/06/2021	Most Recent Contact: 05/11/2021

DELISTED PROPOSED NPL: Sites that have been delisted from the proposed National Priority List

Agency Version Date: 02/12/2021	Agency: U.S. Environmental Protection Agency
Agency Update Frequency: Quarterly	Agency Contact: 703-603-8867
Planned Next Contact: 08/06/2021	Most Recent Contact: 05/11/2021

SEMS_DELETED NPL: All Deleted National Priority List Sties

Agency Version Date: 02/12/2021	Agency: U.S. Environmental Protection Agency
Agency Update Frequency: Quarterly	Agency Contact: 703-603-8867
Planned Next Contact: 08/06/2021	Most Recent Contact: 05/11/2021

FEDERAL LANDFILL AND/OR SOLID WASTE DISPOSAL SITE LISTS

EPA LF MOP: Sites in the EPA Landfill Methane Outreach Program

Agency Version Date: 04/09/2021	Agency: U.S. Environmental Protection Agency
Agency Update Frequency: Quarterly	Agency Contact: 703-603-8867
Planned Next Contact: 10/04/2021	Most Recent Contact: 07/06/2021

FEDERAL ERNS LIST

ERNS: Emergency Response Notification System records of reported spills

Agency Version Date: 02/04/2021	Agency: National Response Center United States Coast Guard
Agency Update Frequency: Annually	Agency Contact: N/R
Planned Next Contact: 07/30/2021	Most Recent Contact: 05/03/2021

FEDERAL INSTITUTIONAL CONTROLS / ENGINEERING CONTROLS REGISTRIES

FED E C: Federal listing of remediation sites with engineering controls

Agency Version Date: 06/07/2021	Agency: U.S. Environmental Protection Agency
Agency Update Frequency: Varies	Agency Contact: 800-424-9346
Planned Next Contact: 09/01/2021	Most Recent Contact: 06/07/2021

FEDERAL INSTITUTIONAL CONTROLS / ENGINEERING CONTROLS REGISTRIES (cont.)

FED I C: Federal listing of remediation sites with institutional controls

Agency Version Date: 06/07/2021	Agency: U.S. Environmental Protection Agency
Agency Update Frequency: Varies	Agency Contact: 800-424-9346
Planned Next Contact: 09/01/2021	Most Recent Contact: 06/07/2021

RCRA IC_EC: Sites with institutional or engineering controls related to Resource Conservation and Recovery Act

Agency Version Date: 05/18/2021	Agency: U.S. Environmental Protection Agency
Agency Update Frequency: Varies	Agency Contact: 215-814-2469
Planned Next Contact: 08/16/2021	Most Recent Contact: 05/18/2021

FEDERAL RCRA GENERATORS LIST

HIST RCRA_CESQG: List of Resource Conservation and Recovery Act licensed conditionally exempt small quantity generators that are no longer in current agency list.

Agency Version Date: 10/12/2018	Agency: U.S. Environmental Protection Agency
Agency Update Frequency: Annually	Agency Contact: 215-814-2469
Planned Next Contact: 09/03/2021	Most Recent Contact: 06/08/2021

HIST RCRA_LQG: List of Resource Conservation and Recovery Act licensed large quantity generators that are no longer in current agency list.

Agency Version Date: 10/12/2018	Agency: U.S. Environmental Protection Agency
Agency Update Frequency: Annually	Agency Contact: 215-814-2469
Planned Next Contact: 09/03/2021	Most Recent Contact: 06/08/2021

HIST RCRA_NONGEN: List of Resource Conservation and Recovery Act licensed non-generators that are no longer in current agency list.

Agency Version Date: 10/12/2018	Agency: U.S. Environmental Protection Agency
Agency Update Frequency: Annually	Agency Contact: 215-814-2469
Planned Next Contact: 09/03/2021	Most Recent Contact: 06/08/2021

HIST RCRA_SQG: List of Resource Conservation and Recovery Act licensed small quantity generators that are no longer in current agency list.

Agency Version Date: 10/12/2018	Agency: U.S. Environmental Protection Agency
Agency Update Frequency: Annually	Agency Contact: 215-814-2469
Planned Next Contact: 09/03/2021	Most Recent Contact: 06/08/2021

RCRA_LQG: Resource Conservation and Recovery Act listing of licensed large quantity generators

Agency Version Date: 04/13/2021	Agency: U.S. Environmental Protection Agency
Agency Update Frequency: Quarterly	Agency Contact: 215-814-2469
Planned Next Contact: 10/05/2021	Most Recent Contact: 07/09/2021

RCRA_NONGEN: Resource Conservation and Recovery Act listing of licensed non-generators

Agency Version Date: 04/13/2021	Agency: U.S. Environmental Protection Agency
Agency Update Frequency: Varies	Agency Contact: 215-814-2469
Planned Next Contact: 10/05/2021	Most Recent Contact: 07/09/2021

RCRA_SQG: Resource Conservation and Recovery Act listing of licensed small quantity generators

Agency Version Date: 04/13/2021	Agency: U.S. Environmental Protection Agency
Agency Update Frequency: Quarterly	Agency Contact: 215-814-2469
Planned Next Contact: 10/05/2021	Most Recent Contact: 07/09/2021

FEDERAL RCRA GENERATORS LIST (cont.)

RCRA_VSQG: Resource Conservation and Recovery Act listing of licensed very small quantity generators.

Agency Version Date: 04/13/2021	Agency: U.S. Environmental Protection Agency
Agency Update Frequency: Varies	Agency Contact: 215-814-2469
Planned Next Contact: 10/05/2021	Most Recent Contact: 07/09/2021

FEDERAL NPL SITE LIST

NPL: List of priority contaminated sites among identified releases or threatened releases of hazardous substances pollutants or contaminants nationally

Agency Version Date: 02/12/2021	Agency: U.S. Environmental Protection Agency
Agency Update Frequency: Quarterly	Agency Contact: 703-603-8867
Planned Next Contact: 08/06/2021	Most Recent Contact: 05/11/2021

NPL EPA R1 GIS: Geospatial data for the Environmental Protection Agency Region 1 National Priority List subject to environmental regulation

Agency Version Date: 02/12/2021	Agency: U.S. Environmental Protection Agency
Agency Update Frequency: Quarterly	Agency Contact: 202-566-2132
Planned Next Contact: 08/06/2021	Most Recent Contact: 05/11/2021

NPL EPA R3 GIS: Geospatial data for the Environmental Protection Agency Region 3 National Priority List subject to environmental regulation

Agency Version Date: 02/12/2021	Agency: U.S. Environmental Protection Agency
Agency Update Frequency: Quarterly	Agency Contact: 202-566-2132
Planned Next Contact: 08/06/2021	Most Recent Contact: 05/11/2021

NPL EPA R6 GIS: Geospatial data for the Environmental Protection Agency Region 6 National Priority List subject to environmental regulation

Agency Version Date: 02/12/2021	Agency: U.S. Environmental Protection Agency
Agency Update Frequency: Quarterly	Agency Contact: 202-566-2132
Planned Next Contact: 08/06/2021	Most Recent Contact: 05/11/2021

NPL EPA R8 GIS: Geospatial data for the Environmental Protection Agency Region 8 National Priority List subject to environmental regulation

Agency Version Date: 02/12/2021	Agency: U.S. Environmental Protection Agency
Agency Update Frequency: Quarterly	Agency Contact: 202-566-2132
Planned Next Contact: 08/06/2021	Most Recent Contact: 05/11/2021

NPL EPA R9 GIS: Geospatial data for the Environmental Protection Agency Region 9 National Priority List subject to environmental regulation

Agency Version Date: 02/12/2021	Agency: U.S. Environmental Protection Agency
Agency Update Frequency: Quarterly	Agency Contact: 202-566-2132
Planned Next Contact: 08/06/2021	Most Recent Contact: 05/11/2021

PART NPL: Sites that are a part of an National Priority List site referred to as the parent site

Agency Version Date: 02/12/2021	Agency: U.S. Environmental Protection Agency
Agency Update Frequency: Quarterly	Agency Contact: 703-603-8867
Planned Next Contact: 08/06/2021	Most Recent Contact: 05/11/2021

FEDERAL NPL SITE LIST (cont.)

PROPOSED NPL: Sites that have been proposed for the National Priority List

Agency Version Date: 02/12/2021	Agency: U.S. Environmental Protection Agency
Agency Update Frequency: Quarterly	Agency Contact: 703-603-8867
Planned Next Contact: 08/06/2021	Most Recent Contact: 05/11/2021

SEMS_FINAL NPL: All Included National Priority List Sites

Agency Version Date: 02/12/2021	Agency: U.S. Environmental Protection Agency
Agency Update Frequency: Quarterly	Agency Contact: 703-603-8867
Planned Next Contact: 08/06/2021	Most Recent Contact: 05/11/2021

SEMS_PROPOSED NPL: All Proposed National Priority List Sites

Agency Version Date: 02/12/2021	Agency: U.S. Environmental Protection Agency
Agency Update Frequency: Quarterly	Agency Contact: 703-603-8867
Planned Next Contact: 08/06/2021	Most Recent Contact: 05/11/2021

STATE AND TRIBAL REGISTERED STORAGE TANK LISTS

FEMA UST: FEMA underground storage tank listing

Agency Version Date: 04/16/2021	Agency: FEMA
Agency Update Frequency: Varies	Agency Contact: 202-212-5283
Planned Next Contact: 10/08/2021	Most Recent Contact: 07/13/2021

AST - CA: Listing of tank facilities that are subject to the California Aboveground Petroleum Storage Act

Agency Version Date: 04/23/2020	Agency: California Environmental Protection Agency Unified Program Section
Agency Update Frequency: No update	Agency Contact: 916-327-5092
Planned Next Contact: 10/04/2021	Most Recent Contact: 07/08/2021

FID UST - CA: The State Water Resource Control Board's Facility Inventory Database underground storage tank locations listing

Agency Version Date: 03/30/2021	Agency: California Environmental Protection Agency
Agency Update Frequency: Varies	Agency Contact: 916-341-5791
Planned Next Contact: 09/17/2021	Most Recent Contact: 06/24/2021

HIST AST - CA: Historical listing of tank facilities that are subject to the California Aboveground Petroleum Storage Act

Agency Version Date: 07/19/2019	Agency: California Environmental Protection Agency Unified Program Section
Agency Update Frequency: Quarterly	Agency Contact: 916-327-5092
Planned Next Contact: 07/23/2021	Most Recent Contact: 04/27/2021

HIST UST - CA: Historical UST listing

Agency Version Date: 04/02/2021	Agency: State Water Resources Control Board
Agency Update Frequency: Varies	Agency Contact: 916-341-5791
Planned Next Contact: 09/24/2021	Most Recent Contact: 06/29/2021

UST - CA: Listing of active underground storage tank facilities

Agency Version Date: 06/15/2021	Agency: CA Gov geotracker state water resources control board
Agency Update Frequency: Quarterly	Agency Contact: N/R
Planned Next Contact: 09/10/2021	Most Recent Contact: 06/15/2021

STATE- AND TRIBAL - EQUIVALENT CERCLIS

ENVIROSTOR - CA: Department of Toxic Substances Controls

Agency Version Date: 04/06/2021	Agency: Department of Toxic Substances Control
Agency Update Frequency: Quarterly	Agency Contact: 916-327-1077
Planned Next Contact: 09/28/2021	Most Recent Contact: 07/01/2021

HIST TOXIC PITS - CA: Listing of Toxic Pit Cleanup Act sites that are no longer in current agency list.

Agency Version Date: 10/12/2018	Agency: State Water Resources Control Board
Agency Update Frequency: Quarterly	Agency Contact: 916-341-5810
Planned Next Contact: 07/19/2021	Most Recent Contact: 04/22/2021

OIL & GAS CLEANUP - CA: List of SWRCB Oil & Gas Cleanup Sites from GeoTracker Site Cleanup Program database.

Agency Version Date: 05/07/2021	Agency: California Regional Water Quality Control Board
Agency Update Frequency: Quarterly	Agency Contact: 916-341-5791
Planned Next Contact: 08/03/2021	Most Recent Contact: 05/07/2021

SWRCB CLEANUP - CA: List of SWRCB Cleanups from Geotracker including CAF, Sampling Points, and Projects.

Agency Version Date: 05/07/2021	Agency: California Regional Water Quality Control Board
Agency Update Frequency: Quarterly	Agency Contact: 916-341-5791
Planned Next Contact: 08/03/2021	Most Recent Contact: 05/07/2021

SWRCB NON_CASE - CA: List of SWRCB Non-Case sites from GeoTracker Site Cleanup Program database.

Agency Version Date: 05/07/2021	Agency: California Regional Water Quality Control Board
Agency Update Frequency: Quarterly	Agency Contact: 916-341-5791
Planned Next Contact: 08/03/2021	Most Recent Contact: 05/07/2021

TOXIC PITS - CA: Listing of Toxic Pit Cleanup Act sites

Agency Version Date: 04/23/2021	Agency: State Water Resources Control Board
Agency Update Frequency: Quarterly	Agency Contact: 916-341-5810
Planned Next Contact: 07/20/2021	Most Recent Contact: 04/23/2021

STATE- AND TRIBAL - EQUIVALENT NPL

HIST RESPONSE - CA: List of state response sites with confirmed releases and potential high risk that are no longer in current agency list.

Agency Version Date: 10/19/2017	Agency: Department of Toxic Substances Control
Agency Update Frequency: Annually	Agency Contact: 916-327-1077
Planned Next Contact: 08/24/2021	Most Recent Contact: 05/28/2021

RESPONSE - CA: State response sites with confirmed releases and potential high risk

Agency Version Date: 04/06/2021	Agency: Department of Toxic Substances Control
Agency Update Frequency: Annually	Agency Contact: 916-327-1077
Planned Next Contact: 09/28/2021	Most Recent Contact: 07/01/2021

STATE AND TRIBAL LANDFILL AND/OR SOLID WASTE DISPOSAL SITE LISTS

HIST SWF/LF - CA: List of Solid Waste Information System's solid waste facilities and landfills that is no longer in current agency list.

Agency Version Date: 03/05/2018	Agency: Department of Resources Recycling and Recovery
Agency Update Frequency: Annually	Agency Contact: 916-341-6066
Planned Next Contact: 08/20/2021	Most Recent Contact: 05/24/2021

STATE AND TRIBAL LANDFILL AND/OR SOLID WASTE DISPOSAL SITE LISTS (cont.)

SWF/LF - CA: Solid Waste Information System's facility listing of solid waste facilities and landfills

Agency Version Date: 03/30/2021	Agency: Department of Resources Recycling and Recovery
Agency Update Frequency: Quarterly	Agency Contact: 916-341-6066
Planned Next Contact: 09/17/2021	Most Recent Contact: 06/24/2021

STATE RCRA GENERATORS LIST

HWG - CA: Hazardous waste generator listing

Agency Version Date: 04/05/2021	Agency: Department of Toxic Substances Control
Agency Update Frequency: Quarterly	Agency Contact: N/R
Planned Next Contact: 09/27/2021	Most Recent Contact: 06/30/2021

STATE AND TRIBAL LEAKING STORAGE TANK LISTS

LUST REG 1 - CA: Leaking underground storage tanks in Region 1: Del Norte Glenn Humboldt Lake Marin Mendocino Modoc Siskiyou Sonoma and Trinity counties.

Agency Version Date: 05/07/2021	Agency: State Water Resources Control Board
Agency Update Frequency: Quarterly	Agency Contact: 916-341-5791
Planned Next Contact: 08/03/2021	Most Recent Contact: 05/07/2021

LUST REG 2 - CA: Leaking underground storage tanks in Region 2: Alameda Contra Costa San Francisco Santa Clara (north of Morgan Hill) San Mateo Marin Sonoma Napa Solano counties

Agency Version Date: 05/07/2021	Agency: State Water Resources Control Board
Agency Update Frequency: Quarterly	Agency Contact: 916-341-5791
Planned Next Contact: 08/03/2021	Most Recent Contact: 05/07/2021

LUST REG 3 - CA: Leaking underground storage tanks in Region 3: Santa Clara (south of Morgan Hill) San Mateo (southern part) Santa Cruz SanBenito Monterey Kern (some parts) San Luis Obispo Santa Barbara Ventura(northern part) counties

Agency Version Date: 05/07/2021	Agency: State Water Resources Control Board
Agency Update Frequency: Quarterly	Agency Contact: 916-341-5791
Planned Next Contact: 08/03/2021	Most Recent Contact: 05/07/2021

LUST REG 4 - CA: Leaking underground storage tanks in Region 4: Los Angeles Ventura counties (Small parts of Kern and Santa Barbara counties).

Agency Version Date: 05/07/2021	Agency: State Water Resources Control Board
Agency Update Frequency: Quarterly	Agency Contact: 916-341-5791
Planned Next Contact: 08/03/2021	Most Recent Contact: 05/07/2021

LUST REG 5 - CA: Leaking underground storage tanks in Region 5: Modoc Shasta Lassen Plumas Butte Glen Colusa Lake Sutter Yuba Sierra Nevada Placer Yolo Napa (Northeast) Solano (West) Sacramento El Dorado Amador Calaveras San Joaquin Contra Costa (East) Stanislaus Toulumne Merced Mariposa Madera Kings Fresno Tulare Kern (Very small portions of San Benito and SanLuis Obispo) counties

Agency Version Date: 05/07/2021	Agency: State Water Resources Control Board
Agency Update Frequency: Quarterly	Agency Contact: 916-341-5791
Planned Next Contact: 08/03/2021	Most Recent Contact: 05/07/2021

LUST REG 6 - CA: Leaking underground storage tanks in Region 6: Modoc (East) Lassen (East side and Eagle Lake) Sierra Nevada Placer El Dorado Alpine Mono Inyo Kern (East) San Bernardino Los Angeles (Northeast corner) counties

Agency Version Date: 05/07/2021	Agency: State Water Resources Control Board
Agency Update Frequency: Quarterly	Agency Contact: 916-341-5791
Planned Next Contact: 08/03/2021	Most Recent Contact: 05/07/2021

STATE AND TRIBAL LEAKING STORAGE TANK LISTS (cont.)

LUST REG 7 - CA: Leaking underground storage tanks in Region 7: Imperial San Bernardino Riverside and San Diego counties.

Agency Version Date: 05/07/2021	Agency: State Water Resources Control Board
Agency Update Frequency: Quarterly	Agency Contact: 916-341-5791
Planned Next Contact: 08/03/2021	Most Recent Contact: 05/07/2021

LUST REG 8 - CA: Leaking underground storage tanks in Region 8: Orange Riverside San Bernardino counties.

Agency Version Date: 05/07/2021	Agency: State Water Resources Control Board
Agency Update Frequency: Quarterly	Agency Contact: 916-341-5791
Planned Next Contact: 08/03/2021	Most Recent Contact: 05/07/2021

LUST REG 9 - CA: Leaking underground storage tanks in Region 9: San Diego Imperial Riverside counties.

Agency Version Date: 05/07/2021	Agency: State Water Resources Control Board
Agency Update Frequency: Quarterly	Agency Contact: 916-341-5791
Planned Next Contact: 08/03/2021	Most Recent Contact: 05/07/2021

SLIC REG 1 - CA: List of Region 1 sites from GeoTracker Site Cleanup Program (formerly known as SLIC) database.

Agency Version Date: 05/07/2021	Agency: State Water Resources Control Board
Agency Update Frequency: Quarterly	Agency Contact: 916-341-5791
Planned Next Contact: 08/03/2021	Most Recent Contact: 05/07/2021

SLIC REG 2 - CA: List of Region 2 sites from GeoTracker Site Cleanup Program (formerly known as SLIC) database.

Agency Version Date: 05/07/2021	Agency: State Water Resources Control Board
Agency Update Frequency: Quarterly	Agency Contact: 916-341-5791
Planned Next Contact: 08/03/2021	Most Recent Contact: 05/07/2021

SLIC REG 3 - CA: List of Region 3 sites from GeoTracker Site Cleanup Program (formerly known as SLIC) database.

Agency Version Date: 05/07/2021	Agency: State Water Resources Control Board
Agency Update Frequency: Quarterly	Agency Contact: 916-341-5791
Planned Next Contact: 08/03/2021	Most Recent Contact: 05/07/2021

SLIC REG 4 - CA: List of Region 4 sites from GeoTracker Site Cleanup Program (formerly known as SLIC) database.

Agency Version Date: 05/07/2021	Agency: State Water Resources Control Board
Agency Update Frequency: Quarterly	Agency Contact: 916-341-5791
Planned Next Contact: 08/03/2021	Most Recent Contact: 05/07/2021

SLIC REG 5 - CA: List of Region 5 sites from GeoTracker Site Cleanup Program (formerly known as SLIC) database.

Agency Version Date: 05/07/2021	Agency: State Water Resources Control Board
Agency Update Frequency: Quarterly	Agency Contact: 916-341-5791
Planned Next Contact: 08/03/2021	Most Recent Contact: 05/07/2021

SLIC REG 6 - CA: List of Region 6 sites from GeoTracker Site Cleanup Program (formerly known as SLIC) database that is no longer in current agency list.

Agency Version Date: 05/07/2021	Agency: State Water Resources Control Board
Agency Update Frequency: Quarterly	Agency Contact: 916-341-5791
Planned Next Contact: 08/03/2021	Most Recent Contact: 05/07/2021

SLIC REG 7 - CA: List of Region 7 sites from GeoTracker Site Cleanup Program (formerly known as SLIC) database.

Agency Version Date: 05/07/2021	Agency: State Water Resources Control Board
Agency Update Frequency: Quarterly	Agency Contact: 916-341-5791
Planned Next Contact: 08/03/2021	Most Recent Contact: 05/07/2021

STATE AND TRIBAL LEAKING STORAGE TANK LISTS (cont.)

SLIC REG 8 - CA: List of Region 8 sites from GeoTracker Site Cleanup Program (formerly known as SLIC) database.

Agency Version Date: 05/07/2021	Agency: State Water Resources Control Board
Agency Update Frequency: Quarterly	Agency Contact: 916-341-5791
Planned Next Contact: 08/03/2021	Most Recent Contact: 05/07/2021

SLIC REG 9 - CA: List of Region 9 sites from GeoTracker Site Cleanup Program (formerly known as SLIC) database that is no longer in current agency list.

Agency Version Date: 05/07/2021	Agency: State Water Resources Control Board
Agency Update Frequency: Quarterly	Agency Contact: 916-341-5791
Planned Next Contact: 08/03/2021	Most Recent Contact: 05/07/2021

STATE AND TRIBAL BROWNFIELD SITES

TRIBAL BROWNFIELDS: Tribal brownfield remediation site listing

Agency Version Date: 02/10/2017	Agency: U.S. Environmental Protection Agency
Agency Update Frequency: No Longer Maintained	Agency Contact: 855-246-3642
Planned Next Contact: 09/24/2021	Most Recent Contact: 06/29/2021

STATE AND TRIBAL VOLUNTARY CLEANUP SITES

VCP - CA: Voluntary Cleanup Program remediation sites listing

Agency Version Date: 04/06/2021	Agency: Department of Toxic Substances Control
Agency Update Frequency: Quarterly	Agency Contact: 916-322-2861
Planned Next Contact: 09/28/2021	Most Recent Contact: 07/01/2021

LOCAL BROWNFIELD LISTS

BROWNFIELDS-ACRES: EPA Brownfields Assessment, Cleanup and Redevelopment Exchange System.

Agency Version Date: 12/28/2020	Agency: U.S. Environmental Protection Agency
Agency Update Frequency: Quarterly	Agency Contact: 855-246-3642
Planned Next Contact: 09/17/2021	Most Recent Contact: 06/23/2021

FED BROWNFIELDS: Federal brownfield remediation sites

Agency Version Date: 05/05/2021	Agency: U.S. Environmental Protection Agency
Agency Update Frequency: Semi Annually	Agency Contact: 855-246-3642
Planned Next Contact: 07/30/2021	Most Recent Contact: 05/05/2021

LOCAL LISTS OF HAZARDOUS WASTE / CONTAMINATED SITES

FED CDL: The U.S. Department of Justice listing of clandestine drug lab locations

Agency Version Date: 04/26/2021	Agency: U.S. Department of Justice
Agency Update Frequency: Quarterly	Agency Contact: 202-307-7610
Planned Next Contact: 07/23/2021	Most Recent Contact: 04/26/2021

US HIST CDL: The U.S. Department of Justice historical listing of clandestine drug lab locations

Agency Version Date: 08/05/2019	Agency: U.S. Department of Justice
Agency Update Frequency: Quarterly	Agency Contact: 202-307-7610
Planned Next Contact: 08/25/2021	Most Recent Contact: 05/31/2021

LOCAL LISTS OF HAZARDOUS WASTE / CONTAMINATED SITES (cont.)

CDL - CA: Listing of Meth and clandestine drug labs maintained by the Department of Toxic Substances Control

Agency Version Date: 07/30/2020	Agency: Department of Toxic Substances Control
Agency Update Frequency: Varies	Agency Contact: 916-322-2861
Planned Next Contact: 07/16/2021	Most Recent Contact: 04/20/2021

SCH - CA: Listing of possible hazardous material contamination sites on existing school properties

Agency Version Date: 05/07/2021	Agency: Department of Toxic Substances Control
Agency Update Frequency: Varies	Agency Contact: 916-322-2861
Planned Next Contact: 08/03/2021	Most Recent Contact: 05/07/2021

RECORDS OF EMERGENCY RELEASE REPORTS

HMIRS (DOT): Hazardous Material spills reported by the Department of Transportation

Agency Version Date: 04/02/2021	Agency: U.S. Department of Transportation
Agency Update Frequency: Varies	Agency Contact: (202) 366-4996
Planned Next Contact: 09/27/2021	Most Recent Contact: 06/29/2021

CHMIRS - CA: California Hazardous Material Incident Reporting System's reported accidental hazardous material incidents releases or spills

Agency Version Date: 04/23/2021	Agency: California Emergency Management Agency
Agency Update Frequency: Varies	Agency Contact: 916-845-8275
Planned Next Contact: 07/21/2021	Most Recent Contact: 04/23/2021

HIST CHMIRS - CA: California Hazardous Material Incident Reporting System's reported accidental hazardous material incidents releases or spills

Agency Version Date: 04/06/2017	Agency: California Emergency Management Agency
Agency Update Frequency: Quarterly	Agency Contact: 916-845-8275
Planned Next Contact: 08/20/2021	Most Recent Contact: 05/25/2021

LOCAL LAND RECORDS

LIENS 2: Comprehensive Environmental Response Compensation and Liability Act sites with liens

Agency Version Date: 05/11/2017	Agency: U.S. Environmental Protection Agency
Agency Update Frequency: No Longer Maintained	Agency Contact: 800-424-9346
Planned Next Contact: 09/23/2021	Most Recent Contact: 06/28/2021

DEED - CA: The Department of Toxic Substances Control's listing of property locations with Deed restrictions

Agency Version Date: 05/10/2021	Agency: Department of Toxic Substances Control
Agency Update Frequency: Semi Annually	Agency Contact: 916-341-5791
Planned Next Contact: 08/05/2021	Most Recent Contact: 05/10/2021

HIST LIENS - CA: The Department of Toxic Substances Control's listing of property locations with environmental liens that is no longer in current agency list.

Agency Version Date: 12/04/2018	Agency: Department of Toxic Substances Control
Agency Update Frequency: Annually	Agency Contact: 916-322-2861
Planned Next Contact: 08/17/2021	Most Recent Contact: 05/21/2021

LIENS - CA: The Department of Toxic Substances Control's listing of property locations with environmental liens

Agency Version Date: 06/21/2021	Agency: Department of Toxic Substances Control
Agency Update Frequency: Varies	Agency Contact: 916-322-2861
Planned Next Contact: 09/15/2021	Most Recent Contact: 06/21/2021

LOCAL LISTS OF LANDFILL / SOLID WASTE DISPOSAL SITES

ODI: Open dump inventory sites

Agency Version Date: 10/03/2017	Agency: U.S. Environmental Protection Agency
Agency Update Frequency: No Update	Agency Contact: 855-246-3642
Planned Next Contact: 08/20/2021	Most Recent Contact: 05/24/2021

TRIBAL ODI: Indian land open dump inventory for all regions

Agency Version Date: 06/04/2021	Agency: Indian Health Service
Agency Update Frequency: Varies	Agency Contact: 301-443-3593
Planned Next Contact: 08/31/2021	Most Recent Contact: 06/04/2021

HAULERS - CA: Waste Tire Manifest Program Hauler Registration listing

Agency Version Date: 04/09/2021	Agency: California Department of Resources Recycling and Recovery (CalRecycle)
Agency Update Frequency: Varies	Agency Contact: 916-341-6066
Planned Next Contact: 10/04/2021	Most Recent Contact: 07/07/2021

SWRCY - CA: Listing of facilities which perform recycled material processing activities

Agency Version Date: 05/26/2021	Agency: California Department of Resources Recycling and Recovery (CalRecycle)
Agency Update Frequency: Quarterly	Agency Contact: 916-341-6066
Planned Next Contact: 08/23/2021	Most Recent Contact: 05/26/2021

OTHER ASCERTAINABLE RECORDS

AFS: Air Facility Systems Quarterly Extract

Agency Version Date: 05/14/2021	Agency: Environmental Protection Agency
Agency Update Frequency: Quarterly	Agency Contact: (202) 566-1667
Planned Next Contact: 08/10/2021	Most Recent Contact: 05/14/2021

ALT FUELING: Alternative Fueling Stations by fuel type.

Agency Version Date: 04/12/2021	Agency: U.S. Department of Energy
Agency Update Frequency: Quarterly	Agency Contact: N/R
Planned Next Contact: 10/04/2021	Most Recent Contact: 07/08/2021

AST PBS: Bulk petroleum terminals with a total bulk storage capacity of 50,000 barrels or more.

Agency Version Date: 06/04/2021	Agency: Department of Homeland Security
Agency Update Frequency: Quarterly	Agency Contact: 202-853-5361
Planned Next Contact: 08/31/2021	Most Recent Contact: 06/04/2021

BRS: Reporting of hazardous waste generation and management from large quantity generators

Agency Version Date: 04/13/2021	Agency: Environmental Protection Agency
Agency Update Frequency: Biennial	Agency Contact: (202) 566-1667
Planned Next Contact: 10/05/2021	Most Recent Contact: 07/09/2021

CDC HAZDAT: The Agency for Toxic Substances and Disease Registry's Hazardous Substance Release/Health Effects Database.

Agency Version Date: 08/21/2020	Agency: Agency for Toxic Substances and Disease Registry
Agency Update Frequency: Varies	Agency Contact: 770-488-6399
Planned Next Contact: 08/06/2021	Most Recent Contact: 05/11/2021

OTHER ASCERTAINABLE RECORDS (cont.)

COAL ASH DOE: List of existing and planned generators with 1 megawatt or greater of combined capacity that are utilizing coal ash impoundments.

Agency Version Date: 04/07/2021	Agency: Department of Energy
Agency Update Frequency: Varies	Agency Contact: (202) 586-8800
Planned Next Contact: 09/29/2021	Most Recent Contact: 07/02/2021

COAL ASH EPA: Coal Combustion Residues Surface Impoundments List

Agency Version Date: 02/18/2021	Agency: Environmental Protection Agency
Agency Update Frequency: Varies	Agency Contact: (202) 566-1667
Planned Next Contact: 08/11/2021	Most Recent Contact: 05/17/2021

COAL GAS: Manufactured Gas Plant locations

Agency Version Date: 01/22/2021	Agency: U.S. Environmental Protection Agency
Agency Update Frequency: Quarterly	Agency Contact: 855-246-3642
Planned Next Contact: 07/16/2021	Most Recent Contact: 04/20/2021

CONSENT (DECREEES): Legal decisions regarding responsibility for Superfund locations

Agency Version Date: 02/10/2021	Agency: Environmental Protection Agency
Agency Update Frequency: Varies	Agency Contact: (800) 424-9346
Planned Next Contact: 08/05/2021	Most Recent Contact: 05/10/2021

CORRECTIVE ACTIONS_2020: In 2009 the EPA created the 2020 Corrective Action Baseline list of contaminated or potentially contaminated sites with a cleanup goal to complete 95% by the year 2020. The names on the list indicate the facility owners who may or may not have caused the contamination.

Agency Version Date: 12/21/2018	Agency: U.S. Environmental Protection Agency
Agency Update Frequency: No Longer Maintained	Agency Contact: N/R
Planned Next Contact: 07/30/2021	Most Recent Contact: 05/04/2021

DEBRIS EPA LF: EPA list of designated landfill facilities for the safe disposal of disaster debris.

Agency Version Date: 04/27/2021	Agency: U.S. Environmental Protection Agency
Agency Update Frequency: Quarterly	Agency Contact: 855-246-3642
Planned Next Contact: 07/23/2021	Most Recent Contact: 04/27/2021

DEBRIS EPA SWRCY: EPA list of facilities for the safe recovery, recycling, and disposal of disaster debris.

Agency Version Date: 04/27/2021	Agency: U.S. Environmental Protection Agency
Agency Update Frequency: Quarterly	Agency Contact: 855-246-3642
Planned Next Contact: 07/23/2021	Most Recent Contact: 04/27/2021

DOD: Department of Defense sites

Agency Version Date: 02/12/2021	Agency: Environmental Protection Agency
Agency Update Frequency: Varies	Agency Contact: (800) 424-9346
Planned Next Contact: 08/06/2021	Most Recent Contact: 05/11/2021

DOT OPS: Incident Data Report

Agency Version Date: 02/26/2021	Agency: U.S. Department of Transportation
Agency Update Frequency: Varies	Agency Contact: (202) 366-4996
Planned Next Contact: 08/23/2021	Most Recent Contact: 05/26/2021

OTHER ASCERTAINABLE RECORDS (cont.)

ECHO: ECHO is EPA Enforcement and Compliance History Online website to search for facilities in your community to assess their compliance with environmental regulations related to CAA, CWA, RCRA, & SDWA.

Agency Version Date: 04/05/2021	Agency: U.S. Environmental Protection Agency
Agency Update Frequency: Quarterly	Agency Contact: 202-566-1667
Planned Next Contact: 09/28/2021	Most Recent Contact: 07/01/2021

ENOI: The Electronic Notice of Intent (eNOI) database contains construction sites and industrial facilities that submit permit requests to EPA for Construction General Permits (CGP) and Multi-Sector General Permits (MSGP).

Agency Version Date: 09/25/2020	Agency: Environmental Protection Agency
Agency Update Frequency: Quarterly	Agency Contact: (202) 566-1667
Planned Next Contact: 09/13/2021	Most Recent Contact: 06/15/2021

EPA FUELS: List of companies and facilities registered to participate in EPA Fuel Programs under Title 40 CFR Part 80.

Agency Version Date: 05/18/2021	Agency: U.S. Environmental Protection Agency
Agency Update Frequency: Quarterly	Agency Contact: (202) 564-2307
Planned Next Contact: 08/16/2021	Most Recent Contact: 05/18/2021

EPA OSC: Listing of oil spills and hazardous substance release sites requiring EPA On-Site Coordinators.

Agency Version Date: 04/02/2021	Agency: U.S. Environmental Protection Agency
Agency Update Frequency: Quarterly	Agency Contact: (202) 564-2307
Planned Next Contact: 09/24/2021	Most Recent Contact: 06/29/2021

EPA WATCH: The EPA Watch List was used to facilitate dialogue between EPA, state and local environmental agencies on enforcement matters relating to facilities with alleged violations identified as either significant or high priority. EPA maintained the lists from 2011 - 2013.

Agency Version Date: 02/09/2018	Agency: U.S. Environmental Protection Agency
Agency Update Frequency: No Longer Maintained	Agency Contact: (202) 564-2307
Planned Next Contact: 09/23/2021	Most Recent Contact: 06/28/2021

FA HWF: Hazardous Waste Facilities with Financial Assurance

Agency Version Date: 04/19/2021	Agency: Environmental Protection Agency
Agency Update Frequency: Varies	Agency Contact: (800) 424-9346
Planned Next Contact: 07/15/2021	Most Recent Contact: 04/19/2021

FEDLAND: Federal land locations

Agency Version Date: 01/06/2020	Agency: Environmental Protection Agency
Agency Update Frequency: Varies	Agency Contact: (800) 424-9346
Planned Next Contact: 08/06/2021	Most Recent Contact: 05/11/2021

FRS: Facility Registry Systems

Agency Version Date: 02/23/2021	Agency: Environmental Protection Agency
Agency Update Frequency: Varies	Agency Contact: (202) 566-1667
Planned Next Contact: 08/19/2021	Most Recent Contact: 05/24/2021

FTTS: Tracking of administrative and enforcement activities related to FIFRA/TSCA

Agency Version Date: 04/16/2013	Agency: Environmental Protection Agency
Agency Update Frequency: No Longer Maintained	Agency Contact: (202) 564-2280
Planned Next Contact: 10/11/2021	Most Recent Contact: 07/15/2021

OTHER ASCERTAINABLE RECORDS (cont.)

FTTS INSP: Tracking of inspections related to FIFRA/TSCA

Agency Version Date: 05/08/2017	Agency: Environmental Protection Agency
Agency Update Frequency: No Longer Maintained	Agency Contact: (202) 564-2280
Planned Next Contact: 10/05/2021	Most Recent Contact: 07/09/2021

FUDS: Defense sites that require cleanup

Agency Version Date: 05/19/2021	Agency: US Army Corps of Engineering
Agency Update Frequency: Varies	Agency Contact: (202) 761-0011
Planned Next Contact: 08/16/2021	Most Recent Contact: 05/19/2021

HIST AFS: List of Air Facility Systems Quarterly Extract that are no longer in current agency list.

Agency Version Date: 06/14/2019	Agency: Environmental Protection Agency
Agency Update Frequency: Quarterly	Agency Contact: (202) 566-1667
Planned Next Contact: 09/23/2021	Most Recent Contact: 06/28/2021

HIST AFS 2: List of Air Facility Systems Quarterly Extract that are no longer in current agency list.

Agency Version Date: 04/30/2021	Agency: Environmental Protection Agency
Agency Update Frequency: Quarterly	Agency Contact: (202) 566-1667
Planned Next Contact: 07/28/2021	Most Recent Contact: 04/30/2021

HIST DOD: Department of Defense historical sites

Agency Version Date: 08/17/2018	Agency: Environmental Protection Agency
Agency Update Frequency: No Longer Maintained	Agency Contact: (800) 424-9346
Planned Next Contact: 08/06/2021	Most Recent Contact: 05/11/2021

HIST LEAD_SMELTER: List of former lead smelter sites that is no longer in current agency list.

Agency Version Date: 12/12/2018	Agency: Environmental Protection Agency
Agency Update Frequency: Annually	Agency Contact: (202) 566-1667
Planned Next Contact: 10/11/2021	Most Recent Contact: 07/15/2021

HIST MLTS: List of sites in possession/use of radioactive materials regulated by NRC that is no longer in current agency list.

Agency Version Date: 07/13/2016	Agency: Nuclear Regulatory Commission
Agency Update Frequency: Annually	Agency Contact: (800) 397-4209
Planned Next Contact: 07/23/2021	Most Recent Contact: 04/28/2021

HIST PCB TRANS: List of PCB Disposal Facilities that are no longer in current agency list.

Agency Version Date: 01/18/2018	Agency: Environmental Protection Agency
Agency Update Frequency: No Update	Agency Contact: (703) 308-8404
Planned Next Contact: 08/13/2021	Most Recent Contact: 05/17/2021

HIST PCS ENF: List of permitted facilities to discharge wastewater (Federal equivalent to NPDES) that are no longer in current agency list.

Agency Version Date: 12/08/2018	Agency: Environmental Protection Agency
Agency Update Frequency: Annually	Agency Contact: (202) 564-6582
Planned Next Contact: 08/30/2021	Most Recent Contact: 06/03/2021

OTHER ASCERTAINABLE RECORDS (cont.)

HIST PCS FACILITY: List of Permitted facilities to discharge wastewater (Federal equivalent to NPDES) that are no longer in current agency list.

Agency Version Date: 12/18/2018	Agency: Environmental Protection Agency
Agency Update Frequency: Annually	Agency Contact: (202) 564-6582
Planned Next Contact: 08/30/2021	Most Recent Contact: 06/03/2021

HIST SSTS: List of tracking of facilities who produce pesticides and their quantity that are no longer in current agency list.

Agency Version Date: 02/13/2019	Agency: Environmental Protection Agency
Agency Update Frequency: Annually	Agency Contact: (202) 566-1667
Planned Next Contact: 08/17/2021	Most Recent Contact: 05/21/2021

ICIS: Comprised of all Federal Administrative and Judicial enforcement information [intended to replace PCS] by tracking enforcement and compliance information (also contains what used to be known as FFTS)

Agency Version Date: 04/09/2021	Agency: Environmental Protection Agency
Agency Update Frequency: Varies	Agency Contact: (202) 566-1667
Planned Next Contact: 10/01/2021	Most Recent Contact: 07/07/2021

INACTIVE PCS: Inactive Permitted facilities to discharge wastewater

Agency Version Date: 04/09/2021	Agency: Environmental Protection Agency
Agency Update Frequency: Varies	Agency Contact: (202) 564-6582
Planned Next Contact: 10/01/2021	Most Recent Contact: 07/07/2021

LUCIS: Land Use Control Information Systems

Agency Version Date: 07/24/2020	Agency: Department of the Navy: BRAC PMO
Agency Update Frequency: Quarterly	Agency Contact: (619) 532-0900
Planned Next Contact: 09/24/2021	Most Recent Contact: 07/01/2021

LUCIS 2: Land Use Control Information Systems

Agency Version Date: 01/17/2018	Agency: Department of the Navy: BRAC PMO
Agency Update Frequency: No Longer Maintained	Agency Contact: (619) 532-0900
Planned Next Contact: 08/13/2021	Most Recent Contact: 05/18/2021

MINES: Mines Master Index Files

Agency Version Date: 04/09/2021	Agency: Department of Labor
Agency Update Frequency: Varies	Agency Contact: (202) 693-9400
Planned Next Contact: 10/04/2021	Most Recent Contact: 07/06/2021

MINES USGS: Listing of all active mines and mineral plants in 2003

Agency Version Date: 04/13/2021	Agency: USGS Mineral Resources Program
Agency Update Frequency: Varies	Agency Contact: (703) 648-5953
Planned Next Contact: 10/05/2021	Most Recent Contact: 07/09/2021

MLTS: Sites in possession/use of radioactive materials regulated by NRC

Agency Version Date: 05/19/2020	Agency: Nuclear Regulatory Commission
Agency Update Frequency: Varies	Agency Contact: (800) 397-4209
Planned Next Contact: 07/30/2021	Most Recent Contact: 05/04/2021

OTHER ASCERTAINABLE RECORDS (cont.)

NPL AOC: Areas of Concern related to NPL remediation sites

Agency Version Date: 02/12/2021	Agency: Environmental Protection Agency
Agency Update Frequency: Quarterly	Agency Contact: N/R
Planned Next Contact: 08/06/2021	Most Recent Contact: 05/11/2021

NPL LIENS: National Priority List of sites with Liens

Agency Version Date: 02/12/2021	Agency: U.S. Environmental Protection Agency
Agency Update Frequency: Varies	Agency Contact: 703-603-8867
Planned Next Contact: 08/06/2021	Most Recent Contact: 05/11/2021

OSHA: OSHA's listing of inspections violations and fatality information

Agency Version Date: 04/08/2021	Agency: Occupational Safety & Health Administration
Agency Update Frequency: Varies	Agency Contact: 800-321-6742
Planned Next Contact: 09/30/2021	Most Recent Contact: 07/05/2021

PADS: Listing of generators transporters commercial store/ brokers and disposers of PCB

Agency Version Date: 05/11/2021	Agency: Environmental Protection Agency
Agency Update Frequency: Varies	Agency Contact: (703) 308-8404
Planned Next Contact: 08/06/2021	Most Recent Contact: 05/11/2021

PCB TRANSFORMER: Disposal and Storage of Polychlorinated Biphenyl (PCB) Waste

Agency Version Date: 05/24/2021	Agency: Environmental Protection Agency
Agency Update Frequency: Quarterly	Agency Contact: (703) 308-8404
Planned Next Contact: 08/20/2021	Most Recent Contact: 05/24/2021

PCS ENF: Permitted facilities to discharge wastewater (Federal equivalent to NPDES)

Agency Version Date: 04/09/2021	Agency: Environmental Protection Agency
Agency Update Frequency: Varies	Agency Contact: (202) 564-6582
Planned Next Contact: 10/01/2021	Most Recent Contact: 07/07/2021

PCS FACILITY: Permitted facilities to discharge wastewater (Federal equivalent to NPDES)

Agency Version Date: 04/09/2021	Agency: Environmental Protection Agency
Agency Update Frequency: Varies	Agency Contact: (202) 564-6582
Planned Next Contact: 10/01/2021	Most Recent Contact: 07/07/2021

PRP: A listing of verified Potentially Responsible Parties at CERCLIS sites

Agency Version Date: 05/11/2021	Agency: U.S. Environmental Protection Agency
Agency Update Frequency: Quarterly	Agency Contact: 800-424-9346
Planned Next Contact: 08/06/2021	Most Recent Contact: 05/11/2021

RAATS: Listing of major violators with enforcement actions issued under RCRA. Includes administrative and civil actions filed by the EPA. This dataset is no longer maintained.

Agency Version Date: 09/23/2019	Agency: Environmental Protection Agency
Agency Update Frequency: Varies	Agency Contact: (202) 566-1667
Planned Next Contact: 07/30/2021	Most Recent Contact: 05/04/2021

RADINFO: EPA regulated facilities with radiation and radioactive materials

Agency Version Date: 08/01/2019	Agency: Environmental Protection Agency
Agency Update Frequency: Varies	Agency Contact: (202) 566-1667
Planned Next Contact: 07/19/2021	Most Recent Contact: 04/22/2021

OTHER ASCERTAINABLE RECORDS (cont.)

RMP: Facilities producing/handling/ process/ distribute/ store specific chemicals report plans required by the Clean Air Act

Agency Version Date: 03/17/2020	Agency: Environmental Protection Agency
Agency Update Frequency: Monthly	Agency Contact: (202) 564-2534
Planned Next Contact: 10/08/2021	Most Recent Contact: 07/13/2021

ROD: Permanent remedy at an NPL site

Agency Version Date: 02/12/2021	Agency: Environmental Protection Agency
Agency Update Frequency: Varies	Agency Contact: (800) 424-9346
Planned Next Contact: 08/06/2021	Most Recent Contact: 05/11/2021

SCRD DRYCLEANERS: State Coalition for Remediation of Drycleaners

Agency Version Date: 03/16/2021	Agency: Environmental Protection Agency
Agency Update Frequency: No Update	Agency Contact: (202) 566-1667
Planned Next Contact: 09/09/2021	Most Recent Contact: 06/14/2021

SEMS_SMELTER: This report includes sites that have smelting-related, or potentially smelting-related, indicators in the SEMS database. The report includes information on the site location as well as contaminants of concern.

Agency Version Date: 02/12/2021	Agency: U.S. Environmental Protection Agency
Agency Update Frequency: Quarterly	Agency Contact: 703-603-8867
Planned Next Contact: 08/06/2021	Most Recent Contact: 05/11/2021

SSTS: Tracking of facilities who produce pesticides and their quantity

Agency Version Date: 03/23/2021	Agency: Environmental Protection Agency
Agency Update Frequency: Annually	Agency Contact: (202) 566-1667
Planned Next Contact: 09/14/2021	Most Recent Contact: 06/18/2021

STORMWATER: Permitted storm water sites

Agency Version Date: 01/12/2021	Agency: Environmental Protection Agency
Agency Update Frequency: Varies	Agency Contact: (202) 566-1667
Planned Next Contact: 10/04/2021	Most Recent Contact: 07/06/2021

TOSCA-PLANT: Plants controlled by the Toxic Substance Control Act

Agency Version Date: 03/26/2021	Agency: Environmental Protection Agency
Agency Update Frequency: Varies	Agency Contact: (202) 566-1667
Planned Next Contact: 09/20/2021	Most Recent Contact: 06/23/2021

TRIS: Information regarding toxic chemicals that are being used/manufactured/ treated/ transported/released into the environment

Agency Version Date: 04/09/2021	Agency: Environmental Protection Agency
Agency Update Frequency: Varies	Agency Contact: (202) 566-1667
Planned Next Contact: 10/01/2021	Most Recent Contact: 07/06/2021

UMTRA: Uranium Recovery Sites

Agency Version Date: 04/12/2021	Agency: United States Nuclear Regulatory Commission
Agency Update Frequency: Varies	Agency Contact: (301) 415-8200
Planned Next Contact: 10/04/2021	Most Recent Contact: 07/08/2021

OTHER ASCERTAINABLE RECORDS (cont.)

VAPOR: EPA Vapor Intrusion Database

Agency Version Date: 03/19/2021
 Agency Update Frequency: Varies
 Planned Next Contact: 09/13/2021

Agency: U.S. Environmental Protection Agency
 Agency Contact: 855-246-3642
 Most Recent Contact: 06/15/2021

BOND EXPENDITURE PLAN - CA: Hazardous Substance Cleanup Bond Act of 1984 Article 7.5 of Health and Safety Code 25385 listing of orphan sites

Agency Version Date: 04/06/2021
 Agency Update Frequency: Quarterly
 Planned Next Contact: 09/28/2021

Agency: Department of Toxic Substance Control
 Agency Contact: 916-322-2861
 Most Recent Contact: 07/01/2021

CALEPA SITES - CA: CalEPA Regulated Sites from the Certified Unified Program Agencies (CUPA).

Agency Version Date: 04/16/2021
 Agency Update Frequency: Quarterly
 Planned Next Contact: 10/08/2021

Agency: California Environmental Protection Agency Unified Program Section
 Agency Contact: 916-327-5092
 Most Recent Contact: 07/13/2021

CIWQS - CA: California Integrated Water Quality System database facilities listing which includes owner information, violations, inspections, and other regulatory matters

Agency Version Date: 04/02/2021
 Agency Update Frequency: Varies
 Planned Next Contact: 09/24/2021

Agency: CA State Water Resources Control Board
 Agency Contact: 916-341-5791
 Most Recent Contact: 06/29/2021

CIWQS 2 - CA: California Integrated Water Quality System database facilities listing which include owner information violations inspections and other regulatory matters

Agency Version Date: 04/23/2021
 Agency Update Frequency: Quarterly
 Planned Next Contact: 07/20/2021

Agency: CA State Water Resources Control Board
 Agency Contact: 916-341-5791
 Most Recent Contact: 04/23/2021

CORTESE - CA: Compliance document used in providing information about the location of hazardous material release sites utilized by the state local agencies and developers

Agency Version Date: 04/05/2021
 Agency Update Frequency: Quarterly
 Planned Next Contact: 09/27/2021

Agency: Department of Toxic Substance Control
 Agency Contact: 916-322-2861
 Most Recent Contact: 07/01/2021

DAYCARE - CA: List of daycare locations

Agency Version Date: 04/27/2021
 Agency Update Frequency: Quarterly
 Planned Next Contact: 07/26/2021

Agency: California Department of Social Services
 Agency Contact: 916-651-6040
 Most Recent Contact: 04/27/2021

DRYCLEANERS - CA: Listing of drycleaning facilities

Agency Version Date: 09/09/2014
 Agency Update Frequency: Quarterly
 Planned Next Contact: 09/27/2021

Agency: California EPA Air Resources Board
 Agency Contact: 916-324-3013
 Most Recent Contact: 06/30/2021

DRYCLEANERS_MOJAVE DESERT - CA: Listing of drycleaning facilities in the Mojave Desert region

Agency Version Date: 05/25/2021
 Agency Update Frequency: Varies
 Planned Next Contact: 08/20/2021

Agency: Mojave Desert AQMD
 Agency Contact: 661-723-8070
 Most Recent Contact: 05/25/2021

OTHER ASCERTAINABLE RECORDS (cont.)

DRYCLEANERS_SOUTH COAST - CA: Listing of drycleaning facilities in the South Coast region

Agency Version Date: 06/01/2021	Agency: South Coast AQMD
Agency Update Frequency: Varies	Agency Contact: 909-396-2000
Planned Next Contact: 08/27/2021	Most Recent Contact: 06/01/2021

EMI - CA: An estimation of air pollution for a listing of air permitted facilities

Agency Version Date: 03/23/2021	Agency: California Air Resources Board
Agency Update Frequency: Varies	Agency Contact: 916-327-6251
Planned Next Contact: 09/14/2021	Most Recent Contact: 06/18/2021

FA - CA: Listing of the Department of Toxic Substance Control's Financial Assurance report sites and facilities

Agency Version Date: 02/05/2021	Agency: Department of Toxic Substance Control
Agency Update Frequency: Varies	Agency Contact: 916-322-2861
Planned Next Contact: 07/30/2021	Most Recent Contact: 05/04/2021

FA 2 - CA: Financial Assurance Information for solid waste facilities

Agency Version Date: 02/27/2020	Agency: Department of Environment & Natural Resources
Agency Update Frequency: Varies	Agency Contact: 916-341-6066
Planned Next Contact: 07/23/2021	Most Recent Contact: 04/27/2021

HAZMAT_SAN BERNARDINO COUNTY - CA: San Bernardino county listing of hazardous material permitted facilities

Agency Version Date: 05/18/2021	Agency: San Bernardino County Fire Department Hazardous Materials Division
Agency Update Frequency: Quarterly	Agency Contact: 909-386-8419
Planned Next Contact: 08/13/2021	Most Recent Contact: 05/18/2021

HAZNET - CA: Listing of hazardous waste manifests from when hazardous waste is transported from generators to permitted recycling treatment storage or disposal facilities by registered hazardous waste transporters

Agency Version Date: 04/05/2021	Agency: California Environmental Protection Agency
Agency Update Frequency: Annually	Agency Contact: 916-341-5791
Planned Next Contact: 09/27/2021	Most Recent Contact: 06/30/2021

HIGH FIRE - CA: Fire hazard severity zones mapped as areas of significant fire hazards on the basis of fuels terrain weather and other factors

Agency Version Date: 06/17/2021	Agency: California Department of Forestry and Fire Protection
Agency Update Frequency: No update	Agency Contact: 916-445-4302
Planned Next Contact: 09/13/2021	Most Recent Contact: 06/17/2021

HIST CORTESE - CA: The historical compliance document used in providing information about the location of hazardous material release sites utilized by the state local agencies and developers

Agency Version Date: 05/18/2021	Agency: Department of Toxic Substance Control
Agency Update Frequency: Quarterly	Agency Contact: 916-322-2861
Planned Next Contact: 08/13/2021	Most Recent Contact: 05/18/2021

HIST HAZNET - CA: List of hazardous waste manifests from when hazardous waste is transported from generators to permitted recycling treatment storage or disposal facilities by registered hazardous waste transporters that are no longer in current agency list.

Agency Version Date: 10/10/2018	Agency: California Environmental Protection Agency
Agency Update Frequency: Annually	Agency Contact: 916-341-5791
Planned Next Contact: 08/30/2021	Most Recent Contact: 06/03/2021

OTHER ASCERTAINABLE RECORDS (cont.)

HIST HWP - CA: List of the Department of Toxic Substance Control's hazardous waste transporters and corrective action that are no longer in current agency list.

Agency Version Date: 01/18/2019	Agency: Department of Toxic Substance Control
Agency Update Frequency: Annually	Agency Contact: 916-322-2861
Planned Next Contact: 08/03/2021	Most Recent Contact: 05/07/2021

HIST LDS - CA: List of areas of land on or in which hazardous waste is placed or the largest area in which there is significant likelihood of mixing hazardous waste constituents in the same area that are no longer in current agency list.

Agency Version Date: 05/20/2018	Agency: State Water Quality Control Board
Agency Update Frequency: Annually	Agency Contact: 916-341-5791
Planned Next Contact: 09/03/2021	Most Recent Contact: 06/09/2021

HIST MCS - CA: List of the State Water Resources Control Boards investigation and remediation of water quality issues at military facilities that is no longer in current agency list.

Agency Version Date: 09/24/2018	Agency: State Water Resources Control Board
Agency Update Frequency: No Longer Maintained	Agency Contact: 916-341-5791
Planned Next Contact: 09/23/2021	Most Recent Contact: 06/28/2021

HIST NFA - CA: Historical No further action cleanup sites listing

Agency Version Date: 02/21/2019	Agency: Department of Toxic Substances Control
Agency Update Frequency: Quarterly	Agency Contact: 916-322-2861
Planned Next Contact: 08/20/2021	Most Recent Contact: 05/25/2021

HWM COMMERCIAL FACILITIES - CA: Listing of all commercial hazardous waste permitted off-site transfer recycling treatment storage and disposal facilities

Agency Version Date: 05/03/2021	Agency: Department of Toxic Substance Control
Agency Update Frequency: Varies	Agency Contact: 916-322-5308
Planned Next Contact: 07/29/2021	Most Recent Contact: 05/03/2021

HWP - CA: Facility listing of the Department of Toxic Substance Control's hazardous waste transporters and corrective action

Agency Version Date: 05/10/2021	Agency: Department of Toxic Substance Control
Agency Update Frequency: Quarterly	Agency Contact: 916-322-2861
Planned Next Contact: 08/06/2021	Most Recent Contact: 05/10/2021

HWT - CA: Listing of registered hazardous waste transporters

Agency Version Date: 05/17/2021	Agency: Department of Toxic Substance Control
Agency Update Frequency: Quarterly	Agency Contact: 916-322-2861
Planned Next Contact: 08/11/2021	Most Recent Contact: 05/17/2021

LDS - CA: List of Land Disposal Cleanup Sites from Geotracker

Agency Version Date: 05/07/2021	Agency: State Water Resources Control Board
Agency Update Frequency: Quarterly	Agency Contact: 916-341-5791
Planned Next Contact: 08/03/2021	Most Recent Contact: 05/07/2021

MCS - CA: List of Military Cleanup Sites from Geotracker

Agency Version Date: 05/07/2021	Agency: State Water Resources Control Board
Agency Update Frequency: Quarterly	Agency Contact: 916-341-5791
Planned Next Contact: 08/03/2021	Most Recent Contact: 05/07/2021

OTHER ASCERTAINABLE RECORDS (cont.)

MWMP - CA: Listing of treatment and transfer stations that properly handle and dispose of medical waste that are permitted and inspected by the Medical Waste Management Program

Agency Version Date: 05/10/2021	Agency: California-Health Human Services Department of Public Health
Agency Update Frequency: Varies	Agency Contact: 916-449-5661
Planned Next Contact: 08/06/2021	Most Recent Contact: 05/10/2021

MWMP 2 - CA: Listing of facilities that generate permitted medical waste and are inspected by the Medical Waste Management Program

Agency Version Date: 01/29/2021	Agency: California-Health Human Services Department of Public Health
Agency Update Frequency: Quarterly	Agency Contact: 916-449-5661
Planned Next Contact: 07/23/2021	Most Recent Contact: 04/27/2021

NFA - CA: No further action cleanup sites listing

Agency Version Date: 04/06/2021	Agency: Department of Toxic Substances Control
Agency Update Frequency: Quarterly	Agency Contact: 916-322-2861
Planned Next Contact: 09/28/2021	Most Recent Contact: 07/01/2021

NFE - CA: Unconfirmed contaminated properties listing

Agency Version Date: 04/02/2021	Agency: Department of Toxic Substances Control
Agency Update Frequency: Quarterly	Agency Contact: 916-322-2861
Planned Next Contact: 09/24/2021	Most Recent Contact: 06/29/2021

NPDES - CA: Listing of facilities with wastewater and NPDES permits including stormwater

Agency Version Date: 06/09/2021	Agency: State Water Resources Control Board
Agency Update Frequency: Quarterly	Agency Contact: 916-341-5810
Planned Next Contact: 09/03/2021	Most Recent Contact: 06/09/2021

PERCHLORATE 2 - CA: Listing of contaminated sites where the primary known chemical is perchlorate

Agency Version Date: 04/02/2021	Agency: Department of Toxic Substances Control
Agency Update Frequency: Quarterly	Agency Contact: 916-322-2861
Planned Next Contact: 09/24/2021	Most Recent Contact: 06/29/2021

PROPOSITION 65 - CA: Listing of Proposition 65 enforcement reporting notice sites in accordance with "The Safe Drinking Water and Toxic Enforcement Act of 1986"

Agency Version Date: 03/15/2021	Agency: State of California Department of Justice Office of the Attorney General
Agency Update Frequency: No update	Agency Contact: 510-873-6321
Planned Next Contact: 09/08/2021	Most Recent Contact: 06/11/2021

RFR - CA: State Water Resources Control Board Regulated Facility Report database listing which includes program agency type and their permit status

Agency Version Date: 03/19/2021	Agency: CA State Water Resources Control Board
Agency Update Frequency: Varies	Agency Contact: 916-341-5810
Planned Next Contact: 09/10/2021	Most Recent Contact: 06/15/2021

SWAT - CA: The SWAT Reports Summary Data and the Waste Management Unit Database were published by State Water Resources Control Board staff and the Regional Water Quality Control Boards for tracking and inventory of waste management units.

Agency Version Date: 08/28/2015	Agency: Department of Ecology
Agency Update Frequency: No Longer Maintained	Agency Contact: 916-322-2861
Planned Next Contact: 08/27/2021	Most Recent Contact: 06/01/2021

OTHER ASCERTAINABLE RECORDS (cont.)

WDS - CA: Listing of waste discharge system reporting facilities

Agency Version Date: 04/30/2021
Agency Update Frequency: Quarterly
Planned Next Contact: 07/27/2021

Agency: State Water Resources Control Board
Agency Contact: 916-341-5810
Most Recent Contact: 04/30/2021

WILDLANDS - CA: The Wildlands Conservancy listing of preserves in California

Agency Version Date: 02/26/2021
Agency Update Frequency: Varies
Planned Next Contact: 08/23/2021

Agency: The Wildlands Conservancy
Agency Contact: 909-797-8507
Most Recent Contact: 05/26/2021

WIP - CA: Listing of Well Investigation Program cases in the San Gabriel and San Fernando Valley area

Agency Version Date: 07/01/2009
Agency Update Frequency: Varies
Planned Next Contact: 08/17/2021

Agency: Los Angeles Water Quality Control Board
Agency Contact: 916-341-5810
Most Recent Contact: 05/21/2021

OTHER

SEISMIC - CA: Earthquake Zones of Required Investigation. Shows the location of both Seismic Hazard Zones and Earthquake Fault Zones

Agency Version Date: 04/30/2021
Agency Update Frequency: Varies
Planned Next Contact: 07/27/2021

Agency: State of California Department of Conservation
Agency Contact: 916-324-7299
Most Recent Contact: 04/30/2021

SUBJECT PROPERTY ADDRESS:

Northwest Corner of Riverside Avenue and Resource Drive
 Northwest Corner of Riverside Avenue and Resource Drive
 Rialto, CA

SUBJECT PROPERTY COORDINATES:

Latitude(North): 34.042610 - 34°2'33.4"
 Longitude(West): -117.369009 - -117°22'8.4"
 Universal Transverse Mercator: Zone 11N
 UTM X (Meters): 465939.74
 UTM Y (Meters): 3766941.92

ELEVATION:

Elevation: 927 ft. above sea level

USGS TOPOGRAPHIC MAP:

Subject Property Map: 34117-A3 San Bernardino South, CA
 Most Recent Revision: 2018

GEOHYDROLOGY DATA:

SUBJECT PROPERTY TOPOGRAPHY:

Topographic Gradient: East

DFIRM FLOOD ZONE:

	DFIRM Flood
Subject Property County:	Electronic Data:
SAN BERNARDINO	Yes - refer to the PROPERTY PROXIMITY MAP and AREA MAP
Flood Plain Panel at Subject Property:	06071C
Additional Panels in search area:	06065C

FEMA FLOOD ZONE:

	FEMA Flood
Subject Property County:	Electronic Data:
SAN BERNARDINO	Yes - refer to the PROPERTY PROXIMITY MAP and AREA MAP
Flood Plain Panel at Subject Property:	06071C8686F
Additional Panels in search area:	06071C8688F 0602450065A 0602450045A 06071C8670F

NATIONAL WETLAND INVENTORY:

	NWI Electronic
<u>NWI Quad at Subject Property:</u>	<u>Data Coverage:</u>
San Bernardino South	Yes - refer to the Geological Findings Map

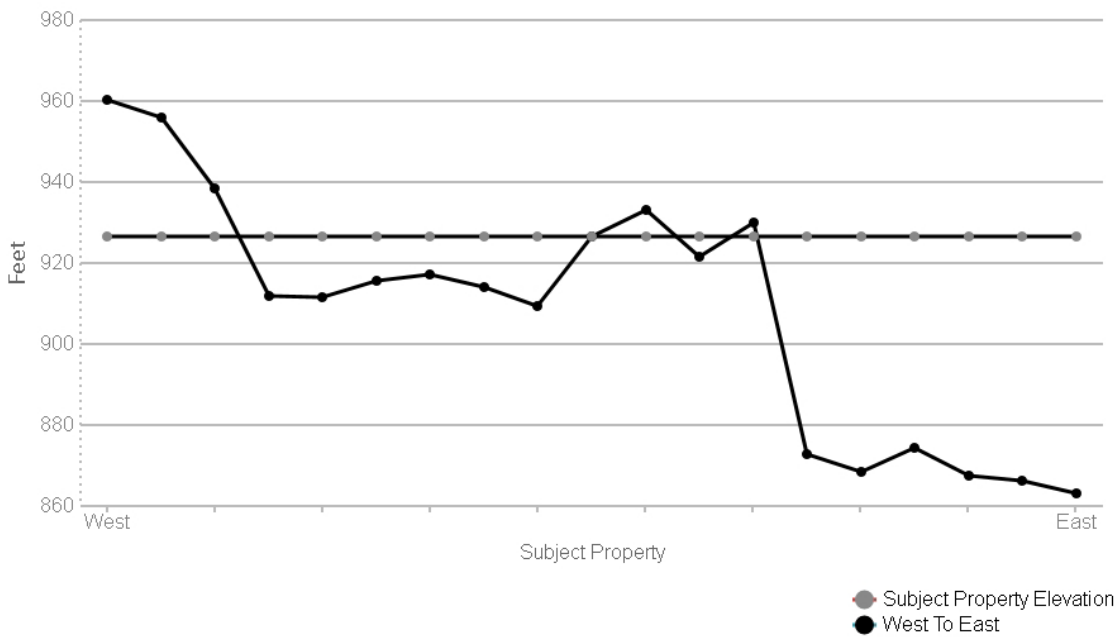
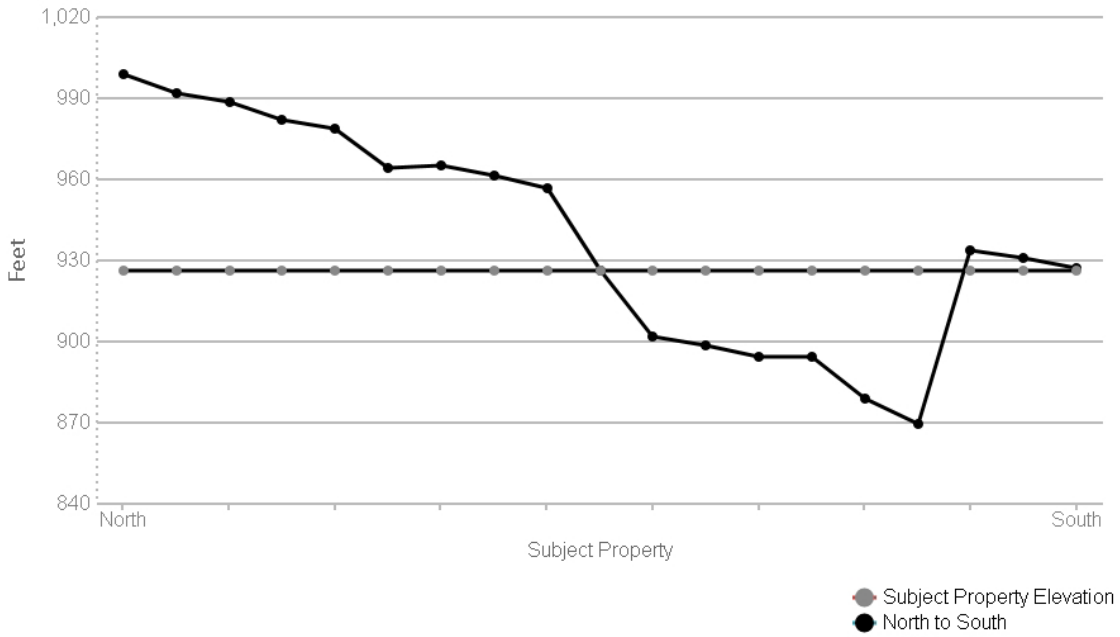
LITHOSTRATIGRAPHIC INFORMATION:

ROCK STRATIGRAPHIC UNIT:

GEOLOGIC AGE IDENTIFICATION

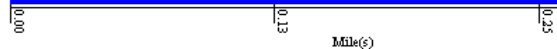
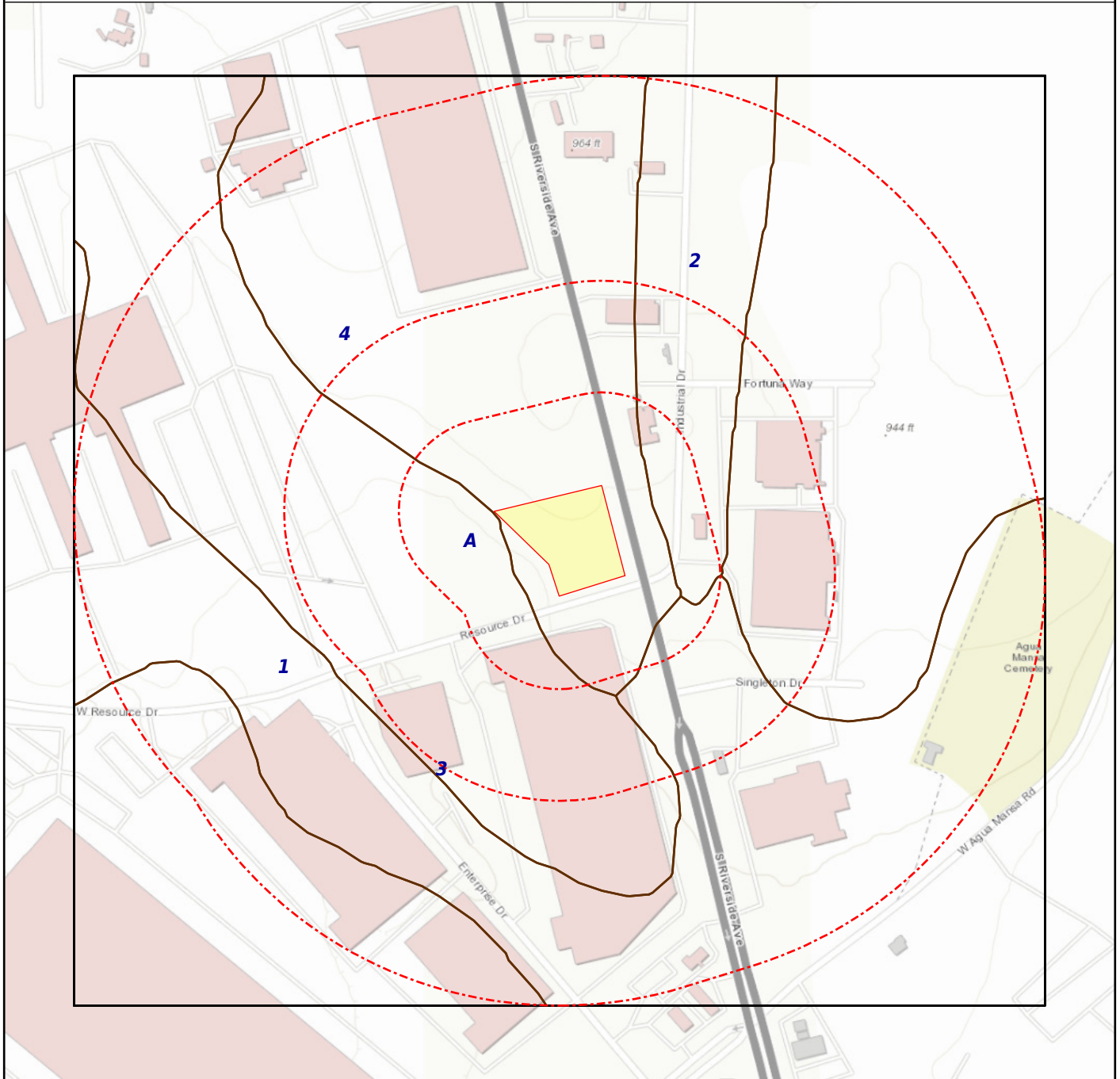
Era:	Paleozoic	Category: 91 uPze Upper Paleozoic eugeosynclinal
System:	Pennsylvanian	
Series:	Upper Paleozoic eugeosynclinal	
Code:	uPze	

SURROUNDING ELEVATION PROFILES:



SUBJECT NAME: Northwest Corner of Riverside Avenue a...
ADDRESS: Northwest Corner of Riverside Avenue and Re...
LAT/LONG: 34.042610 / -117.369009

PREPARED FOR: Environmental Managers & Auditors
ORDER #: 57907
REPORT DATE: July 15, 2021



+ Subject Property - SSURGO - STATSGO

SOIL COMPOSITION IN GENERAL AREA OF SUBJECT PROPERTY:

Agency source: Soil Conservation Service, US Department of Agriculture

SOIL MAP ID 1

USDA Soil Name	Tujunga, Series
USDA Soil Texture	Loamy sand
Hydrologic Soil Group	A
Soil Drainage Class	Somewhat excessively drained
Hydric Classification	5
Corrosion Potential - Uncoated Steel	Low

Layer	Depth (inches)	Soil Texture	AASHTO Group	Unified Soil Description	Saturated Hydraulic Conductivity micro m/sec	Soil Reaction pH
1	0-36	Loamy sand	Granular materials (35% or less passing No. 200 sieve), silty or clayey gravel and sand. Reference: This is a classification of soil material for highway and airfield construction (Procedure M 145-73 in Am. Assoc. of State Highway and Transportation Officials, 1984).	COARSE-GRAINED SOILS, Sands, Sands with fines, Silty Sand. Reference: This is a classification of soil material designed for general construction purposes. It is dependent on the particle size distribution of the <75 mm, the liquid limit, and the plasticity index and on whether the soil material is high in organic matter (ASTM test D 2487, in ASTM, 1984).	42-141	6.1-7.3
2	36-60	Sand	Granular materials (35% or less passing No. 200 sieve), silty or clayey gravel and sand. Reference: This is a classification of soil material for highway and airfield construction (Procedure M 145-73 in Am. Assoc. of State Highway and Transportation Officials, 1984).	Reference: This is a classification of soil material designed for general construction purposes. It is dependent on the particle size distribution of the <75 mm, the liquid limit, and the plasticity index and on whether the soil material is high in organic matter (ASTM test D 2487, in ASTM, 1984).	42-141	6.1-7.3

SOIL MAP ID 2

USDA Soil Name	Hanford, Series
USDA Soil Texture	Sandy loam
Hydrologic Soil Group	A
Soil Drainage Class	Well drained
Hydric Classification	0
Corrosion Potential - Uncoated Steel	Moderate

Layer	Depth (inches)	Soil Texture	AASHTO Group	Unified Soil Description	Saturated Hydraulic Conductivity micro m/sec	Soil Reaction pH
1	0-12	Sandy loam	Granular materials (35% or less passing No. 200), silty or clayey gravel and sand. Reference: This is a classification of soil material for highway and airfield construction (Procedure M 145-73 in Am. Assoc. of State Highway and Transportation Officials, 1984.	COARSE-GRAINED SOILS, Sands, Sands with fines, Silty Sand. Reference: This is a classification of soil material designed for general construction purposes. It is dependent on the particle size distribution of the <75 mm, the liquid limit, and the plasticity index and on whether the soil material is high in organic matter (ASTM test D 2487, in ASTM, 1984).	14-42	6.1-7.8
2	12-60	Fine sandy loam	Granular materials (35% or less passing No. 200), silty or clayey gravel and sand. Reference: This is a classification of soil material for highway and airfield construction (Procedure M 145-73 in Am. Assoc. of State Highway and Transportation Officials, 1984.	COARSE-GRAINED SOILS, Sands, Sands with fines, Silty Sand. Reference: This is a classification of soil material designed for general construction purposes. It is dependent on the particle size distribution of the <75 mm, the liquid limit, and the plasticity index and on whether the soil material is high in organic matter (ASTM test D 2487, in ASTM, 1984).	14-42	5.6-7.8

SOIL MAP ID 3

USDA Soil Name	Quarries, Miscellaneous area
USDA Soil Texture	Coarse sand
Hydrologic Soil Group	Not Reported
Soil Drainage Class	Not Reported
Hydric Classification	0
Corrosion Potential - Uncoated Steel	Not Reported

Layer	Depth (inches)	Soil Texture	AASHTO Group	Unified Soil Description	Saturated Hydraulic Conductivity micro m/sec	Soil Reaction pH
1	0-6	Coarse sand	Granular materials (35% or less passing No. 200 sieve), silty or clayey gravel and sand. Reference: This is a classification of soil material for highway and airfield construction (Procedure M 145-73 in Am. Assoc. of State Highway and Transportation Officials, 1984.	COARSE-GRAINED SOILS, Gravels, clean gravels, Poorly Graded Gravel. Reference: This is a classification of soil material designed for general construction purposes. It is dependent on the particle size distribution of the <75 mm, the liquid limit, and the plasticity index and on whether the soil material is high in organic matter (ASTM test D 2487, in ASTM, 1984).	42-141	0-0
2	6-60	Sand	Granular materials (35% or less passing No. 200 sieve), silty or clayey gravel and sand. Reference: This is a classification of soil material for highway and airfield construction (Procedure M 145-73 in Am. Assoc. of State Highway and Transportation Officials, 1984.	COARSE-GRAINED SOILS, Gravels, clean gravels, Poorly Graded Gravel. Reference: This is a classification of soil material designed for general construction purposes. It is dependent on the particle size distribution of the <75 mm, the liquid limit, and the plasticity index and on whether the soil material is high in organic matter (ASTM test D 2487, in ASTM, 1984).	42-141	0-0

SOIL MAP ID 4

USDA Soil Name	Delhi, Series
USDA Soil Texture	Fine sand
Hydrologic Soil Group	A
Soil Drainage Class	Somewhat excessively drained
Hydric Classification	5
Corrosion Potential - Uncoated Steel	Low

Layer	Depth (inches)	Soil Texture	AASHTO Group	Unified Soil Description	Saturated Hydraulic Conductivity micro m/sec	Soil Reaction pH
1	0-18	Fine sand	Granular materials (35% or less passing No. 200), silty or clayey gravel and sand. Reference: This is a classification of soil material for highway and airfield construction (Procedure M 145-73 in Am. Assoc. of State Highway and Transportation Officials, 1984.	COARSE-GRAINED SOILS, Sands, Sands with fines, Silty Sand. Reference: This is a classification of soil material designed for general construction purposes. It is dependent on the particle size distribution of the <75 mm, the liquid limit, and the plasticity index and on whether the soil material is high in organic matter (ASTM test D 2487, in ASTM, 1984).	42-141	5.6-7.3
2	18-60	Sand	Granular materials (35% or less passing No. 200), fine sand. Reference: This is a classification of soil material for highway and airfield construction (Procedure M 145-73 in Am. Assoc. of State Highway and Transportation Officials, 1984.	COARSE-GRAINED SOILS, Sands, Sands with fines, Silty Sand. Reference: This is a classification of soil material designed for general construction purposes. It is dependent on the particle size distribution of the <75 mm, the liquid limit, and the plasticity index and on whether the soil material is high in organic matter (ASTM test D 2487, in ASTM, 1984).	42-141	6.1-7.8

SOIL MAP ID A

USDA Soil Name	Urban land,Miscellaneous area
USDA Soil Texture	Not Reported
Hydrologic Soil Group	Not Reported
Soil Drainage Class	Somewhat excessively drained
Hydric Classification	0
Corrosion Potential - Uncoated Steel	Not Reported

Layer	Depth (inches)	Soil Texture	AASHTO Group	Unified Soil Description	Saturated Hydraulic Conductivity micro m/sec	Soil Reaction pH
1	0-6		No data	No data	No data	No data

WATER AGENCY DATA:

WATER AGENCY SEARCH DISTANCES:

<u>DATABASE:</u>	<u>SEARCH DISTANCE (MILES):</u>
NWIS	1.000
OIL & GAS WELLS - CA	0.000
PWS	1.000
WELLS - GAMA - CA	0.000

<u>DISTANCE TO NEAREST:</u>	<u>DISTANCE:</u>
NWIS	0.270 mi / 1426 ft
OIL & GAS WELLS - CA	N/A
PWS	N/A
WELLS - GAMA - CA	0.016 mi / 83 ft

FEDERAL WATER AGENCY DATA SUMMARY:

<u>MAP ID:</u>	<u>WELL ID:</u>	<u>LOCATION FROM SP:</u>
4	USGS-340235117215001 340235117215001	1/4 - 1/2 Mile E
5	340217117213801	1/4 - 1/2 Mile ESE
6	340229117225001	1/2 - 1 Mile W
7	340251117212801	1/2 - 1 Mile ENE
B8	11066320	1/2 - 1 Mile E
10	340246117211701	1/2 - 1 Mile ENE
B11	340229117211501	1/2 - 1 Mile E
12	340217117211401	1/2 - 1 Mile ESE
14	340236117210601	1/2 - 1 Mile E
15	340322117214801	1/2 - 1 Mile NNE
16	340255117211001	1/2 - 1 Mile ENE
18	340151117212901	1/2 - 1 Mile SE

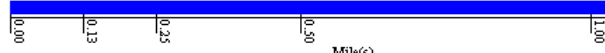
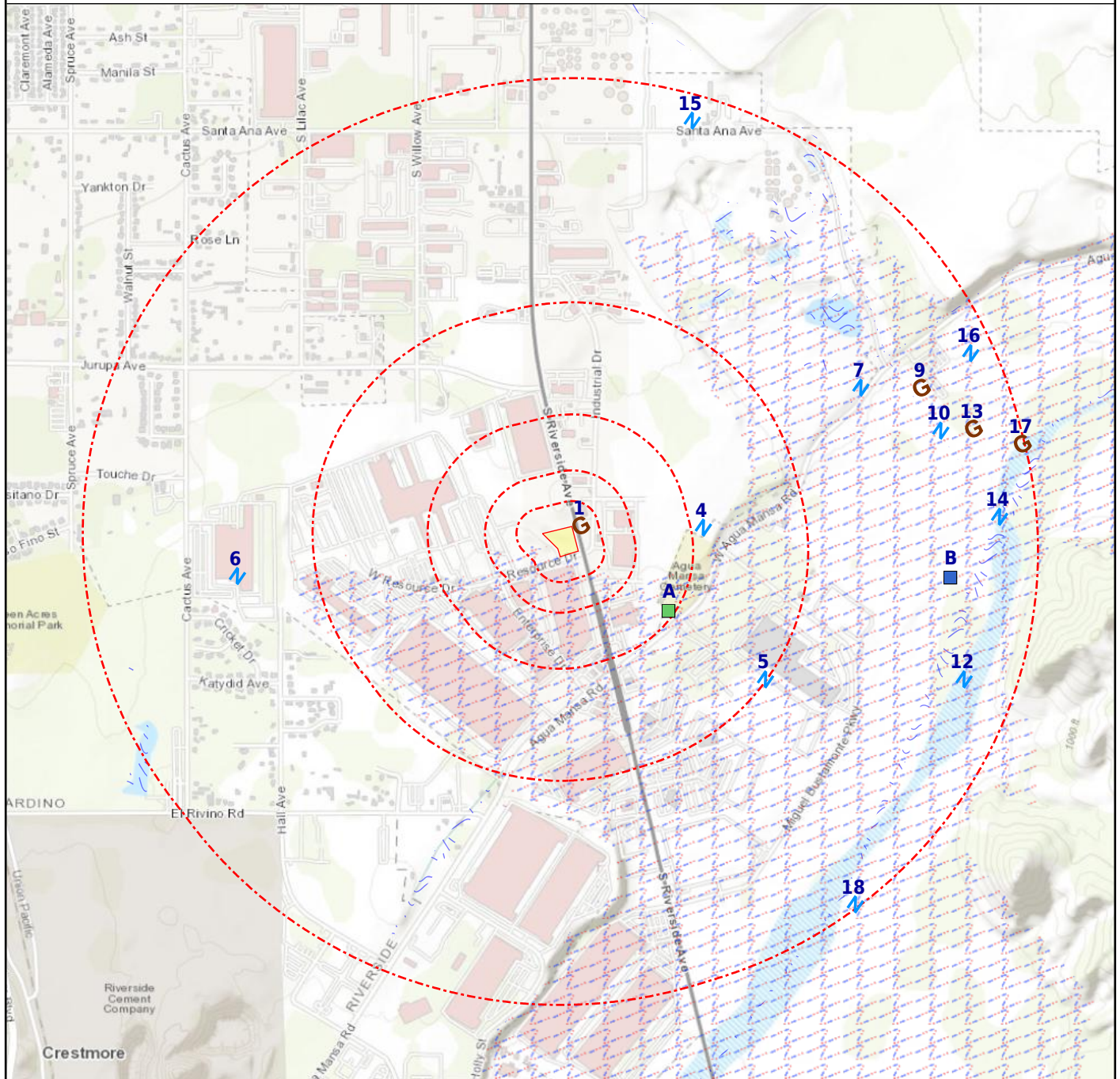
Note: PWS System location is not always the same as well location.

STATE/LOCAL WATER AGENCY DATA SUMMARY:

<u>MAP ID:</u>	<u>WELL ID:</u>	<u>LOCATION FROM SP:</u>
1	SL208023857-DW-36	< 1/8 Mile NE
4	USGS-340235117215001 340235117215001	1/4 - 1/2 Mile E

SUBJECT NAME: Northwest Corner of Riverside Avenue a...
 ADDRESS: Northwest Corner of Riverside Avenue and Re...
 LAT/LONG: 34.042610 / -117.369009

PREPARED FOR: Environmental Managers & Auditors
 ORDER #: 57907
 REPORT DATE: July 15, 2021



- + Subject Property
 Basins (No Data)
 DAMS
 Geologic Cluster
- Geologic Cluster with Water Well
 Geological Site
 NWI
 NWIS
- Oil & Gas Wells (No Data)

Map Id: 1
 Direction: NE
 Distance: 0.016 mi., 84 ft.
 Elevation: 938 ft.
 Relative: Higher

Site Name : SL208023857-DW-36
 34.0430418, -117.3683986
 CA
Database(s) : [WELLS - GAMA - CA]

Envirosite ID: 10138103
EPA ID: N/R

WELLS - GAMA - CA

Well ID : SL208023857-DW-36
 Well Type : MONITORING
 Well Depth (Ft.) : 119.05
 Top of Screen (Ft.) : 103
 Screen Length (Ft.) : 20
 Source : EDF
 Source Name : DW-36
 Other Names : DW-36
 RL : .5
 Approximate Latitude : 34.0430418
 Approximate Longitude : -117.3683986
 Last Date in Agency List : 04/05/2021

Well ID : SL208023857-DW-36
 Well Type : MONITORING
 Well Depth (Ft.) : 119.05
 Top of Screen (Ft.) : 103
 Screen Length (Ft.) : 20
 Source : EDF
 Source Name : DW-36
 Other Names : DW-36
 RL : 1
 Approximate Latitude : 34.0430418
 Approximate Longitude : -117.3683986
 Last Date in Agency List : 04/05/2021

Well ID : SL208023857-DW-36
 Well Type : MONITORING
 Well Depth (Ft.) : 119.05
 Top of Screen (Ft.) : 103
 Screen Length (Ft.) : 20
 Source : EDF
 Source Name : DW-36
 Other Names : DW-36
 RL : 1.5
 Approximate Latitude : 34.0430418
 Approximate Longitude : -117.3683986
 Last Date in Agency List : 04/05/2021

Well ID : SL208023857-DW-36
 Well Type : MONITORING
 Well Depth (Ft.) : 119.05
 Top of Screen (Ft.) : 103
 Screen Length (Ft.) : 20
 Source : EDF
 Source Name : DW-36
 Other Names : DW-36
 RL : 10
 Approximate Latitude : 34.0430418
 Approximate Longitude : -117.3683986
 Last Date in Agency List : 04/05/2021

Map Id: 1
 Direction: NE
 Distance: 0.016 mi., 84 ft.
 Elevation: 938 ft.
 Relative: Higher

Site Name : SL208023857-DW-36
 34.0430418, -117.3683986
 CA
Database(s) : [WELLS - GAMA - CA] **(cont.)**

Envirosite ID: 10138103
EPA ID: N/R

WELLS - GAMA - CA (cont.)

Well ID : SL208023857-DW-36
 Well Type : MONITORING
 Well Depth (Ft.) : 119.05
 Top of Screen (Ft.) : 103
 Screen Length (Ft.) : 20
 Source : EDF
 Source Name : DW-36
 Other Names : DW-36
 RL : 2
 Approximate Latitude : 34.0430418
 Approximate Longitude : -117.3683986
 Last Date in Agency List : 04/05/2021

Well ID : SL208023857-DW-36
 Well Type : MONITORING
 Well Depth (Ft.) : 119.05
 Top of Screen (Ft.) : 103
 Screen Length (Ft.) : 20
 Source : EDF
 Source Name : DW-36
 Other Names : DW-36
 RL : 2.5
 Approximate Latitude : 34.0430418
 Approximate Longitude : -117.3683986
 Last Date in Agency List : 04/05/2021

Well ID : SL208023857-DW-36
 Well Type : MONITORING
 Well Depth (Ft.) : 119.05
 Top of Screen (Ft.) : 103
 Screen Length (Ft.) : 20
 Source : EDF
 Source Name : DW-36
 Other Names : DW-36
 RL : 3
 Approximate Latitude : 34.0430418
 Approximate Longitude : -117.3683986
 Last Date in Agency List : 04/05/2021

Well ID : SL208023857-DW-36
 Well Type : MONITORING
 Well Depth (Ft.) : 119.05
 Top of Screen (Ft.) : 103
 Screen Length (Ft.) : 20
 Source : EDF
 Source Name : DW-36
 Other Names : DW-36
 RL : 5
 Approximate Latitude : 34.0430418
 Approximate Longitude : -117.3683986
 Last Date in Agency List : 04/05/2021

Map Id: 1
 Direction: NE
 Distance: 0.016 mi., 84 ft.
 Elevation: 938 ft.
 Relative: Higher

Site Name : SL208023857-DW-36
 34.0430418, -117.3683986
 CA
Database(s) : [WELLS - GAMA - CA] **(cont.)**

Envirosite ID: 10138103
EPA ID: N/R

WELLS - GAMA - CA (cont.)

Well ID : SL208023857-DW-36
 Well Type : MONITORING
 Well Depth (Ft.) : 119.05
 Top of Screen (Ft.) : 103
 Screen Length (Ft.) : 20
 Source : EDF
 Source Name : DW-36
 Other Names : DW-36
 RL : 50
 Approximate Latitude : 34.0430418
 Approximate Longitude : -117.3683986
 Last Date in Agency List : 04/05/2021

Well ID : SL208023857-DW-36
 Well Type : MONITORING
 Well Depth (Ft.) : 119.05
 Top of Screen (Ft.) : 103
 Screen Length (Ft.) : 20
 Source : EDF
 Source Name : DW-36
 Other Names : DW-36
 RL : 8
 Approximate Latitude : 34.0430418
 Approximate Longitude : -117.3683986
 Last Date in Agency List : 04/05/2021

Details for this site have been truncated due to the large number of available details for this site within this dataset. For the complete details for this site, contact your EnviroSite account representative for a complimentary site report containing all of the details available.

Chemicals :

- 12/31/2020 - ACE ND 0 UG/L
- 12/31/2020 - BDCME ND 0 UG/L
- 12/31/2020 - BRME ND 0 UG/L
- 12/31/2020 - BTBZN ND 0 UG/L
- 12/31/2020 - BTBZS ND 0 UG/L
- 12/31/2020 - BTBZT ND 0 UG/L
- 12/31/2020 - BZ ND 0 UG/L
- 12/31/2020 - BZME ND 0 UG/L
- 12/31/2020 - CDS ND 0 UG/L
- 12/31/2020 - CLBZ ND 0 UG/L
- 12/31/2020 - CLBZME2 ND 0 UG/L
- 12/31/2020 - CLBZME4 ND 0 UG/L
- 12/31/2020 - CTCL ND 0 UG/L
- 12/31/2020 - DBCME ND 0 UG/L
- 12/31/2020 - DBCP ND 0 UG/L
- 12/31/2020 - DCA11 ND 0 UG/L
- 12/31/2020 - DCA12 ND 0 UG/L
- 12/31/2020 - DCBZ12 ND 0 UG/L
- 12/31/2020 - DCBZ13 ND 0 UG/L
- 12/31/2020 - DCBZ14 ND 0 UG/L
- 12/31/2020 - DCE11 ND 0 UG/L
- 12/31/2020 - DCE12C ND 0 UG/L
- 12/31/2020 - DCE12T ND 0 UG/L
- 12/31/2020 - DCPA12 ND 0 UG/L

Map Id: 1
 Direction: NE
 Distance: 0.016 mi., 84 ft.
 Elevation: 938 ft.
 Relative: Higher

Site Name : SL208023857-DW-36
 34.0430418, -117.3683986
 CA
Database(s) : [WELLS - GAMA - CA] **(cont.)**

Envirosite ID: 10138103
EPA ID: N/R

WELLS - GAMA - CA **(cont.)**

12/31/2020 - DIPE ND 0 UG/L
 12/31/2020 - EBZ ND 0 UG/L
 12/31/2020 - EDB ND 0 UG/L
 12/31/2020 - ETBE ND 0 UG/L
 12/31/2020 - FC11 ND 0 UG/L
 12/31/2020 - FC113 ND 0 MG/L

Map Id: A2
 Direction: ESE
 Distance: 0.232 mi., 1228 ft.
 Elevation: 899 ft.
 Relative: Lower

Site Name : N/R
 34.0405, -117.365
 CA
Database(s) : [EPICENTERS]

Envirosite ID: 7274574
EPA ID: N/R

EPICENTERS

Updated Date :	2015-01-12
Time :	20:45:25
ID Number :	ci37304768
Status :	N/R
Type :	earthquake
Depth :	1.1
Magnitude :	1.14
Magnitude Type :	Local (ml)
Magnitude Error :	N/R
Magnitude NST :	N/R
Magnitude Source :	N/R
NST :	19
Gap :	58
DMIN :	N/R
RMS :	0.36
Net :	ci
Horizontal Error :	N/R
Depth Error :	N/R
Location Source :	N/R
Latitude :	34.0405
Longitude :	-117.365
Last Date in Agency List :	2015-01-14

Map Id: A3
 Direction: ESE
 Distance: 0.245 mi., 1296 ft.
 Elevation: 896 ft.
 Relative: Lower

Site Name : N/R
 34.0401667, -117.365
 CA
Database(s) : [EPICENTERS]

Envirosite ID: 7275299
EPA ID: N/R

EPICENTERS

Updated Date : 2014-10-10
 Time : 19:11:02
 ID Number : ci37277840
 Status : N/R
 Type : earthquake
 Depth : 1.46
 Magnitude : 1.14
 Magnitude Type : Local (ml)
 Magnitude Error : N/R
 Magnitude NST : N/R
 Magnitude Source : N/R
 NST : 41
 Gap : 52
 DMIN : 0.04734
 RMS : 0.41
 Net : ci
 Horizontal Error : N/R
 Depth Error : N/R
 Location Source : N/R
 Latitude : 34.0401667
 Longitude : -117.365
 Last Date in Agency List : 2014-10-14

Map Id: 4
 Direction: E
 Distance: 0.270 mi., 1427 ft.
 Elevation: 937 ft.
 Relative: Higher

Site Name : USGS-340235117215001 |
 340235117215001
 34.0429722, -117.3638056
 CA
Database(s) : [NWIS, WELLS - GAMA - CA]

Envirosite ID: 9165176
EPA ID: N/R

NWIS

Site Identification Number : 340235117215001
 Site Type : Well
 Station Name : 001S005W36E003S
 Agency : U.S. Geological Survey
 District : California
 State : CA
 County : San Bernardino County
 Country : USA
 Land Net Location : S36ET001S R005W
 Name of Location Map : SAN BERNARDINO SOUTH
 Scale of Location Map : 24000
 Altitude of Gage/Land Surface : 927
 Method Altitude Determined : Interpolated from Digital Elevation Model
 Altitude Accuracy : 4.3
 Altitude Datum : North American Vertical Datum of 1988
 Hydrologic Unit : Santa Ana
 Drainage Basin : N/R
 Topographic Setting : Flat surface
 Flags for the Type of Data Collected: NNANNNNNNNNNNNNNNNNNNNNNNNNNNNNNNO

Map Id: 4
 Direction: E
 Distance: 0.270 mi., 1427 ft.
 Elevation: 937 ft.
 Relative: Higher

Site Name : USGS-340235117215001 |
 340235117215001
 34.0429722, -117.3638056
 CA
Database(s) : [NWIS, WELLS - GAMA - CA] **(cont.)**

Envirosite ID: 9165176
EPA ID: N/R

WELLS - GAMA - CA (cont.)

09/16/2015 - BA = .028 MG/L
 09/16/2015 - BR = .044 MG/L
 09/16/2015 - CA = 46.8 MG/L
 09/16/2015 - CL = 9.61 MG/L
 09/16/2015 - CR = 3.1 UG/L
 09/16/2015 - F = .28 MG/L
 09/16/2015 - H-3 = 1.1 pCi/L
 09/16/2015 - I ND 0 UG/L
 09/16/2015 - K = 1.92 MG/L
 09/16/2015 - LI = 2.57 UG/L
 09/16/2015 - MG = 10.1 MG/L
 09/16/2015 - MO = 4.79 UG/L
 09/16/2015 - N15N14NO3 = 5.85 per mil
 09/16/2015 - NA = 16.7 MG/L
 09/16/2015 - NH3NH4N ND 0 MG/L
 09/16/2015 - NO3N = 3.26 MG/L
 09/16/2015 - PH = 7.7 PH UNITS
 09/16/2015 - PH = 8 PH UNITS
 09/16/2015 - SC = 388 UMHOS/CM
 09/16/2015 - SC = 396 UMHOS/CM
 09/16/2015 - SE = .64 UG/L
 09/16/2015 - SO4 = 27.3 MG/L
 09/16/2015 - SR = 298 UG/L
 09/16/2015 - TDS = MG/L
 09/16/2015 - TDS = 247 MG/L
 09/16/2015 - TDS = 262 MG/L

Map Id: 5
 Direction: ESE
 Distance: 0.496 mi., 2618 ft.
 Elevation: 866 ft.
 Relative: Lower

Site Name : 340217117213801
 34.03806915, -117.3614339
 CA
Database(s) : [NWIS]

Envirosite ID: 9143183
EPA ID: N/R

NWIS

Site Identification Number :	340217117213801
Site Type :	Well
Station Name :	001S005W36L001S
Agency :	U.S. Geological Survey
District :	California
State :	CA
County :	San Bernardino County
Country :	USA
Land Net Location :	N/R
Name of Location Map :	SAN BERNARDINO SOUTH
Scale of Location Map :	24000
Altitude of Gage/Land Surface :	N/R
Method Altitude Determined :	N/R
Altitude Accuracy :	N/R
Altitude Datum :	N/R

Map Id: 6
 Direction: W
 Distance: 0.673 mi., 3555 ft.
 Elevation: 953 ft.
 Relative: Higher

Site Name : 340229117225001
 34.0414022, -117.3814346
 CA
Database(s) : [NWIS] (*cont.*)

Envirosite ID: 9162701
EPA ID: N/R

NWIS (*cont.*)

Land Net Location :	N/R
Name of Location Map :	FONTANA
Scale of Location Map :	24000
Altitude of Gage/Land Surface :	945
Method Altitude Determined :	Interpolated from topographic map.
Altitude Accuracy :	10
Altitude Datum :	National Geodetic Vertical Datum of 1929
Hydrologic Unit :	Santa Ana
Drainage Basin :	N/R
Topographic Setting :	Flat surface
Flags for the Type of Data Collected:	NANNNNNNNNNNNNNNNNNNNNNNNNNNNNNNO
Flags for Instruments at Site :	NNNNNNNNNNNNNNNNNNNNNNNNNNNNNNNN
Date of First Construction :	19520710
Date Site Established or Inventoried:	19960222
Drainage Area :	N/R
Contributing Drainage Area :	N/R
Data Reliability :	Data have been checked by the reporting agency.
Data-other GW Files :	YNNNNYYN
National Aquifer :	California Coastal Basin aquifers
Local Aquifer :	N/R
Local Aquifer Type :	N/R
Well Depth :	147
Hole Depth :	300
Source of Depth Data :	S
Project Number :	N/R
Real-Time Data Flag :	0
Peak-Streamflow Data Begin Date :	N/R
Peak-Streamflow Data End Date :	N/R
Peak-Streamflow Data Count :	0
Water-Quality Data Begin Date :	N/R
Water-Quality Data End Date :	N/R
Water-Quality Data Count :	0
Field Water-Level Data Begin Date :	1996-02-22
Field Water-Level Data End Date :	2008-10-20
Field Water-Level Data Count :	84
Site-Visit Data Begin Date :	N/R
Site-Visit Data End Date :	N/R
Site-Visit Data Count :	0
Latitude :	34.04140220
Longitude :	-117.38143460
Last Date in Agency List :	02/23/2021

Map Id: 7
 Direction: ENE
 Distance: 0.696 mi., 3674 ft.
 Elevation: 886 ft.
 Relative: Lower

Site Name : 340251117212801
 34.0475, -117.3577778
 CA
Database(s) : [NWIS]

Envirosite ID: 9165364
EPA ID: N/R

NWIS

Site Identification Number : 340251117212801

Map Id: 7
 Direction: ENE
 Distance: 0.696 mi., 3674 ft.
 Elevation: 886 ft.
 Relative: Lower

Site Name : 340251117212801
 34.0475, -117.3577778
 CA
Database(s) : [NWIS] (*cont.*)

EnviroSite ID: 9165364
EPA ID: N/R

NWIS (*cont.*)

Site Type :	Well
Station Name :	001S005W36C011S
Agency :	U.S. Geological Survey
District :	California
State :	CA
County :	San Bernardino County
Country :	USA
Land Net Location :	N/R
Name of Location Map :	SAN BERNARDINO SOUTH
Scale of Location Map :	24000
Altitude of Gage/Land Surface :	886.28
Method Altitude Determined :	Reported method of determination.
Altitude Accuracy :	20
Altitude Datum :	National Geodetic Vertical Datum of 1929
Hydrologic Unit :	Santa Ana
Drainage Basin :	N/R
Topographic Setting :	Flood plain
Flags for the Type of Data Collected:	NANNNNNNNNNNNNNNNNNNNNNNNNNNNNNNO
Flags for Instruments at Site :	NNNNNNNNNNNNNNNNNNNNNNNNNNNNNNNN
Date of First Construction :	19651015
Date Site Established or Inventoried:	20020410
Drainage Area :	N/R
Contributing Drainage Area :	N/R
Data Reliability :	Data have been checked by the reporting agency.
Data-other GW Files :	YY YY
National Aquifer :	California Coastal Basin aquifers
Local Aquifer :	N/R
Local Aquifer Type :	N/R
Well Depth :	250
Hole Depth :	250
Source of Depth Data :	R
Project Number :	N/R
Real-Time Data Flag :	0
Peak-Streamflow Data Begin Date :	N/R
Peak-Streamflow Data End Date :	N/R
Peak-Streamflow Data Count :	0
Water-Quality Data Begin Date :	N/R
Water-Quality Data End Date :	N/R
Water-Quality Data Count :	0
Field Water-Level Data Begin Date :	2002-04-10
Field Water-Level Data End Date :	2008-10-20
Field Water-Level Data Count :	45
Site-Visit Data Begin Date :	N/R
Site-Visit Data End Date :	N/R
Site-Visit Data Count :	0
Latitude :	34.04750000
Longitude :	-117.35777780
Last Date in Agency List :	02/23/2021

Map Id: B8
 Direction: E
 Distance: 0.797 mi., 4209 ft.
 Elevation: 857 ft.
 Relative: Lower

Site Name : 11066320
 34.0413861, -117.3545694
 CA
Database(s) : [NWIS]

EnviroSite ID: 9130153
EPA ID: N/R

NWIS

Site Identification Number :	11066320
Site Type :	Stream
Station Name :	RIX OUTFLOW A SANTA ANA R NR GRAND TERRACE CA
Agency :	U.S. Geological Survey
District :	California
State :	CA
County :	San Bernardino County
Country :	USA
Land Net Location :	N/R
Name of Location Map :	SAN BERNARDINO SOUTH
Scale of Location Map :	24000
Altitude of Gage/Land Surface :	867
Method Altitude Determined :	Interpolated from Digital Elevation Model
Altitude Accuracy :	4.3
Altitude Datum :	North American Vertical Datum of 1988
Hydrologic Unit :	Santa Ana
Drainage Basin :	N/R
Topographic Setting :	N/R
Flags for the Type of Data Collected:	ANNNNNNNNNNNNNNNNNNNNNNNNNNNNNNNNNNA
Flags for Instruments at Site :	NNNNYNNNNNNNNNNNNNNNNNNNNNNNNNNNNNN
Date of First Construction :	N/R
Date Site Established or Inventoried:	N/R
Drainage Area :	N/R
Contributing Drainage Area :	N/R
Data Reliability :	N/R
Data-other GW Files :	Y
National Aquifer :	N/R
Local Aquifer :	N/R
Local Aquifer Type :	N/R
Well Depth :	N/R
Hole Depth :	N/R
Source of Depth Data :	N/R
Project Number :	GC17ZG-00112
Real-Time Data Flag :	1
Peak-Streamflow Data Begin Date :	N/R
Peak-Streamflow Data End Date :	N/R
Peak-Streamflow Data Count :	0
Water-Quality Data Begin Date :	N/R
Water-Quality Data End Date :	N/R
Water-Quality Data Count :	0
Field Water-Level Data Begin Date :	--
Field Water-Level Data End Date :	--
Field Water-Level Data Count :	0
Site-Visit Data Begin Date :	N/R
Site-Visit Data End Date :	N/R
Site-Visit Data Count :	0
Latitude :	34.04138610
Longitude :	-117.35456940
Last Date in Agency List :	02/23/2021

Map Id: 10
 Direction: ENE
 Distance: 0.823 mi., 4344 ft.
 Elevation: 865 ft.
 Relative: Lower

Site Name : 340246117211701
 34.04611111, -117.3547972
 CA
Database(s) : [NWIS] (*cont.*)

Envirosite ID: 9156633
EPA ID: N/R

NWIS (*cont.*)

Date of First Construction :	N/R
Date Site Established or Inventoried:	20150114
Drainage Area :	N/R
Contributing Drainage Area :	N/R
Data Reliability :	N/R
Data-other GW Files :	N/R
National Aquifer :	N/R
Local Aquifer :	N/R
Local Aquifer Type :	N/R
Well Depth :	N/R
Hole Depth :	N/R
Source of Depth Data :	N/R
Project Number :	GP15ZG-A4XG5
Real-Time Data Flag :	1
Peak-Streamflow Data Begin Date :	N/R
Peak-Streamflow Data End Date :	N/R
Peak-Streamflow Data Count :	0
Water-Quality Data Begin Date :	N/R
Water-Quality Data End Date :	N/R
Water-Quality Data Count :	0
Field Water-Level Data Begin Date :	--
Field Water-Level Data End Date :	--
Field Water-Level Data Count :	0
Site-Visit Data Begin Date :	01/14/2015
Site-Visit Data End Date :	06/13/2018
Site-Visit Data Count :	36
Latitude :	34.04611110
Longitude :	-117.35479720
Last Date in Agency List :	02/23/2021

Map Id: B11
 Direction: E
 Distance: 0.824 mi., 4350 ft.
 Elevation: 855 ft.
 Relative: Lower

Site Name : 340229117211501
 34.04151389, -117.3540889
 CA
Database(s) : [NWIS]

Envirosite ID: 9164900
EPA ID: N/R

NWIS

Site Identification Number :	340229117211501
Site Type :	Stream
Station Name :	SANTA ANA R AB RIX NR GRAND TERRACE CA
Agency :	U.S. Geological Survey
District :	California
State :	CA
County :	San Bernardino County
Country :	USA
Land Net Location :	N/R
Name of Location Map :	SAN BERNARDINO SOUTH
Scale of Location Map :	24000
Altitude of Gage/Land Surface :	866
Method Altitude Determined :	Interpolated from topographic map.

Map Id: B11
Direction: E
Distance: 0.824 mi., 4350 ft.
Elevation: 855 ft.
Relative: Lower

Site Name : 340229117211501
34.04151389, -117.3540889
CA
Database(s) : [NWIS] (*cont.*)

EnviroSite ID: 9164900
EPA ID: N/R

NWIS (*cont.*)

Altitude Accuracy : 10
Altitude Datum : National Geodetic Vertical Datum of 1929
Hydrologic Unit : Santa Ana
Drainage Basin : N/R
Topographic Setting : N/R
Flags for the Type of Data Collected: NNNNNNNNNNNNNNNNNNNNNNNNNNNNNNNNN
Flags for Instruments at Site : NNNNNNNNNNNNNNNNNNNNNNNNNNNNNNN
Date of First Construction : N/R
Date Site Established or Inventoried: 20150721
Drainage Area : N/R
Contributing Drainage Area : N/R
Data Reliability : N/R
Data-other GW Files : Y
National Aquifer : N/R
Local Aquifer : N/R
Local Aquifer Type : N/R
Well Depth : N/R
Hole Depth : N/R
Source of Depth Data : N/R
Project Number : GC15ZG-00112
Real-Time Data Flag : 1
Peak-Streamflow Data Begin Date : N/R
Peak-Streamflow Data End Date : N/R
Peak-Streamflow Data Count : 0
Water-Quality Data Begin Date : N/R
Water-Quality Data End Date : N/R
Water-Quality Data Count : 0
Field Water-Level Data Begin Date : --
Field Water-Level Data End Date : --
Field Water-Level Data Count : 0
Site-Visit Data Begin Date : 07/21/2015
Site-Visit Data End Date : 06/13/2018
Site-Visit Data Count : 33
Latitude : 34.04151389
Longitude : -117.35408890
Last Date in Agency List : 02/23/2021

Map Id: 12
Direction: ESE
Distance: 0.883 mi., 4663 ft.
Elevation: 853 ft.
Relative: Lower

Site Name : 340217117211401
34.03805556, -117.3538889
CA
Database(s) : [NWIS]

EnviroSite ID: 9164768
EPA ID: N/R

NWIS

Site Identification Number : 340217117211401
Site Type : Stream
Station Name : SANTA ANA R DS CONFLUENCE OF RIX OUTFLOW CA
Agency : U.S. Geological Survey
District : California
State : CA

Map Id: 14
 Direction: E
 Distance: 0.914 mi., 4824 ft.
 Elevation: 860 ft.
 Relative: Lower

Site Name : 340236117210601
 34.0433468, -117.3525447
 CA
Database(s) : [NWIS] (*cont.*)

EnviroSite ID: 9179439
EPA ID: N/R

NWIS (*cont.*)

Date of First Construction :	N/R
Date Site Established or Inventoried:	N/R
Drainage Area :	N/R
Contributing Drainage Area :	N/R
Data Reliability :	N/R
Data-other GW Files :	NNNNNNNN
National Aquifer :	N/R
Local Aquifer :	N/R
Local Aquifer Type :	N/R
Well Depth :	N/R
Hole Depth :	N/R
Source of Depth Data :	N/R
Project Number :	470652400
Real-Time Data Flag :	0
Peak-Streamflow Data Begin Date :	N/R
Peak-Streamflow Data End Date :	N/R
Peak-Streamflow Data Count :	0
Water-Quality Data Begin Date :	08/13/1997
Water-Quality Data End Date :	06/17/1998
Water-Quality Data Count :	2
Field Water-Level Data Begin Date :	--
Field Water-Level Data End Date :	--
Field Water-Level Data Count :	0
Site-Visit Data Begin Date :	08/13/1997
Site-Visit Data End Date :	06/17/1998
Site-Visit Data Count :	2
Latitude :	34.04334680
Longitude :	-117.35254470
Last Date in Agency List :	02/23/2021

Map Id: 15
 Direction: NNE
 Distance: 0.938 mi., 4951 ft.
 Elevation: 966 ft.
 Relative: Higher

Site Name : 340322117214801
 34.05612407, -117.3642119
 CA
Database(s) : [NWIS]

EnviroSite ID: 9172445
EPA ID: N/R

NWIS

Site Identification Number :	340322117214801
Site Type :	Well
Station Name :	001S005W25E001S
Agency :	U.S. Geological Survey
District :	California
State :	CA
County :	San Bernardino County
Country :	USA
Land Net Location :	N/R
Name of Location Map :	SAN BERNARDINO SOUTH
Scale of Location Map :	24000
Altitude of Gage/Land Surface :	970
Method Altitude Determined :	Interpolated from topographic map.

Map Id: 15
 Direction: NNE
 Distance: 0.938 mi., 4951 ft.
 Elevation: 966 ft.
 Relative: Higher

Site Name : 340322117214801
 34.05612407, -117.3642119
 CA
Database(s) : [NWIS] (*cont.*)

EnviroSite ID: 9172445
EPA ID: N/R

NWIS (*cont.*)

Altitude Accuracy :	20
Altitude Datum :	National Geodetic Vertical Datum of 1929
Hydrologic Unit :	Santa Ana
Drainage Basin :	N/R
Topographic Setting :	Flat surface
Flags for the Type of Data Collected:	NANNNNNNNNNNNNNNNNNNNNNNNNNNNNNNO
Flags for Instruments at Site :	NNNNNNNNNNNNNNNNNNNNNNNNNNNNNNNN
Date of First Construction :	19501116
Date Site Established or Inventoried:	19980715
Drainage Area :	N/R
Contributing Drainage Area :	N/R
Data Reliability :	Data have been checked by the reporting agency.
Data-other GW Files :	YNNNNYYN
National Aquifer :	California Coastal Basin aquifers
Local Aquifer :	N/R
Local Aquifer Type :	N/R
Well Depth :	202
Hole Depth :	202
Source of Depth Data :	D
Project Number :	N/R
Real-Time Data Flag :	0
Peak-Streamflow Data Begin Date :	N/R
Peak-Streamflow Data End Date :	N/R
Peak-Streamflow Data Count :	0
Water-Quality Data Begin Date :	N/R
Water-Quality Data End Date :	N/R
Water-Quality Data Count :	0
Field Water-Level Data Begin Date :	1950-11-27
Field Water-Level Data End Date :	2008-10-20
Field Water-Level Data Count :	66
Site-Visit Data Begin Date :	N/R
Site-Visit Data End Date :	N/R
Site-Visit Data Count :	0
Latitude :	34.05612407
Longitude :	-117.36421190
Last Date in Agency List :	02/23/2021

Map Id: 16
 Direction: ENE
 Distance: 0.942 mi., 4976 ft.
 Elevation: 881 ft.
 Relative: Lower

Site Name : 340255117211001
 34.0486244, -117.3536559
 CA
Database(s) : [NWIS]

EnviroSite ID: 9158927
EPA ID: N/R

NWIS

Site Identification Number :	340255117211001
Site Type :	Well
Station Name :	001S005W25R004S
Agency :	U.S. Geological Survey
District :	California
State :	CA

Map Id: 16
 Direction: ENE
 Distance: 0.942 mi., 4976 ft.
 Elevation: 881 ft.
 Relative: Lower

Site Name : 340255117211001
 34.0486244, -117.3536559
 CA
Database(s) : [NWIS] (*cont.*)

EnviroSite ID: 9158927
EPA ID: N/R

NWIS (*cont.*)

County :	San Bernardino County
Country :	USA
Land Net Location :	N/R
Name of Location Map :	SAN BERNARDINO SOUTH
Scale of Location Map :	24000
Altitude of Gage/Land Surface :	880
Method Altitude Determined :	Interpolated from topographic map.
Altitude Accuracy :	5
Altitude Datum :	National Geodetic Vertical Datum of 1929
Hydrologic Unit :	Santa Ana
Drainage Basin :	N/R
Topographic Setting :	Flood plain
Flags for the Type of Data Collected:	NANNNNNNNNNNNNNNNNNNNNNNNNNNNNNNNNO
Flags for Instruments at Site :	NNNNNNNNNNNNNNNNNNNNNNNNNNNNNNNNN
Date of First Construction :	19620323
Date Site Established or Inventoried:	19851106
Drainage Area :	N/R
Contributing Drainage Area :	N/R
Data Reliability :	Data have been checked by the reporting agency.
Data-other GW Files :	YYNYNYYN
National Aquifer :	California Coastal Basin aquifers
Local Aquifer :	N/R
Local Aquifer Type :	N/R
Well Depth :	302
Hole Depth :	364
Source of Depth Data :	L
Project Number :	9479335800
Real-Time Data Flag :	0
Peak-Streamflow Data Begin Date :	N/R
Peak-Streamflow Data End Date :	N/R
Peak-Streamflow Data Count :	0
Water-Quality Data Begin Date :	N/R
Water-Quality Data End Date :	N/R
Water-Quality Data Count :	0
Field Water-Level Data Begin Date :	1962-03-27
Field Water-Level Data End Date :	2008-10-20
Field Water-Level Data Count :	141
Site-Visit Data Begin Date :	N/R
Site-Visit Data End Date :	N/R
Site-Visit Data Count :	0
Latitude :	34.04862440
Longitude :	-117.35365590
Last Date in Agency List :	02/23/2021

Map Id: 17
Direction: E
Distance: 0.989 mi., 5222 ft.
Elevation: 863 ft.
Relative: Lower

Site Name : N/R
34.0456667, -117.3516667
CA
Database(s) : [EPICENTERS]

Envirosite ID: 36780401
EPA ID: N/R

EPICENTERS

Updated Date : 2014-12-09
Time : 22:35:12
ID Number : ci37068023
Status : N/R
Type : quarry_blast
Depth : 0.01
Magnitude : 1.36
Magnitude Type : Local (ml)
Magnitude Error : N/R
Magnitude NST : N/R
Magnitude Source : N/R
NST : 23
Gap : 65
DMIN : 0.05521
RMS : 0.28
Net : ci
Horizontal Error : N/R
Depth Error : N/R
Location Source : N/R
Latitude : 34.0456667
Longitude : -117.3516667
Last Date in Agency List : 2015-01-14

Map Id: 18
Direction: SE
Distance: 0.994 mi., 5248 ft.
Elevation: 840 ft.
Relative: Lower

Site Name : 340151117212901
34.03079444, -117.3579944
CA
Database(s) : [NWIS]

Envirosite ID: 9149644
EPA ID: N/R

NWIS

Site Identification Number : 340151117212901
Site Type : Stream
Station Name : SANTA ANA R AB RIVERSIDE AVE NR GRAND TERRACE CA
Agency : U.S. Geological Survey
District : California
State : CA
County : San Bernardino County
Country : USA
Land Net Location : N/R
Name of Location Map : SAN BERNARDINO SOUTH
Scale of Location Map : 24000
Altitude of Gage/Land Surface : 850
Method Altitude Determined : Interpolated from topographic map.
Altitude Accuracy : 10
Altitude Datum : National Geodetic Vertical Datum of 1929
Hydrologic Unit : Santa Ana
Drainage Basin : N/R
Topographic Setting : N/R
Flags for the Type of Data Collected : INNNNNNNNNNNNNNNNNNNNNNNNNNNNNNNNNNNNI
Flags for Instruments at Site : NNNNNNNNNNNNNNNNNNNNNNNNNNNNNNNNNNNN

Map Id: 18
 Direction: SE
 Distance: 0.994 mi., 5248 ft.
 Elevation: 840 ft.
 Relative: Lower

Site Name : 340151117212901
 34.03079444, -117.3579944
 CA
Database(s) : [NWIS] (*cont.*)

Envirosite ID: 9149644
EPA ID: N/R

NWIS (*cont.*)

Date of First Construction :	N/R
Date Site Established or Inventoried:	N/R
Drainage Area :	N/R
Contributing Drainage Area :	N/R
Data Reliability :	N/R
Data-other GW Files :	N/R
National Aquifer :	N/R
Local Aquifer :	N/R
Local Aquifer Type :	N/R
Well Depth :	N/R
Hole Depth :	N/R
Source of Depth Data :	N/R
Project Number :	GP15ZG-A4XG5
Real-Time Data Flag :	0
Peak-Streamflow Data Begin Date :	N/R
Peak-Streamflow Data End Date :	N/R
Peak-Streamflow Data Count :	0
Water-Quality Data Begin Date :	N/R
Water-Quality Data End Date :	N/R
Water-Quality Data Count :	0
Field Water-Level Data Begin Date :	--
Field Water-Level Data End Date :	--
Field Water-Level Data Count :	0
Site-Visit Data Begin Date :	01/14/2015
Site-Visit Data End Date :	01/15/2015
Site-Visit Data Count :	3
Latitude :	34.03079444
Longitude :	-117.35799440
Last Date in Agency List :	02/23/2021

RADON DATA:

STATE SOURCE: CA

Radon Test Results:

Zip:	Total Sites:	Cnt >=4 pCi/L:	Pct >= 4 pCi/L:	Max Result (pCi/L):
92316	2	0	0	0.6

FEDERAL AREA RADON INFORMATION FOR: No Available Data

NUMBER OF SAMPLE SITES: No Available Data

FEDERAL EPA RADON ZONE FOR SAN BERNARDINO COUNTY: Zone = 2

Note: Zone 1 indoor average level > 4 pCi/L

: Zone 2 indoor average level > = 2 pCi/L and <= 4 pCi/L

: Zone 3 indoor average < 2 pCi/L

HIST PWS ENF

Historical Public Water Supply locations with Enforcement Violations

Environmental Protection Agency

(800) 426-4791

List of Safe Drinking Water Information Systems (SDWIS) with enforcement violations that are no longer in current agency list.

NWIS

National Water Information Systems

United States Geological Society

(703) 648-5953

Information on all water resources for the United States. This database contains all current and historical data for the nation.

PWS

Public Water Supply

Environmental Protection Agency

(800) 426-4791

Safe drinking water information Systems

PWS ENF

Public Water Supply locations with Enforcement Violations

Environmental Protection Agency

(800) 426-4791

Safe drinking water information Systems with enforcement violations

WELLS - GAMA - CA

California Groundwater Ambient Monitoring Assessment

State Water Resources Control Board

916-341-5791

Brings together datasets from California state agencies including: Public Health Water Resources and Pesticide Regulation as well as from the US Geological Survey Lawrence Livermore National Laboratory and the Water Boards. It shows results for untreated raw water in different types of wells for naturally-occurring and man-made chemicals.

FLOOD Q3

Flood data

Environmental Protection Agency

(202) 566-1667

Q3 Flood Data

HYDROLOGIC UNIT

Hydrologic Unit Maps

USGS

The United States Geological Survey created a hierarchical system of hydrologic units originally called regions, sub-regions, accounting units, and cataloging units. Each unit was assigned a unique Hydrologic Unit Code (HUC). As first implemented the system had 21 regions, 221 subregions, 378 accounting units, and 2,264 cataloging units. Over time the system was changed and expanded. As of 2010 there are six levels in the hierarchy, represented by hydrologic unit codes from 2 to 12 digits long, called regions, subregions, basins, subbasins, watersheds, and subwatersheds. The table below describes the system's hydrologic unit levels and their characteristics, along with example names and codes.

WETLANDS NWI

National Wetland Inventory
U.S. Fish and Wildlife Service
(703) 358-2171
Wetland Inventory for the United States

SSURGO

Detailed Soil Data Map
Natural Resources Conservation Service: U.S. Department of Agriculture
(202) 690-4985
Detailed Soil Data Map

STATSGO & MUI

General Soil Data Map
Natural Resources Conservation Service: U.S. Department of Agriculture
(202) 690-4985
General Soil Data Map

USGS GEOLOGIC AGE

USGS Digital Data Series DDS
Natural Resources Conservation Service: U.S. Department of Agriculture
(202) 690-4985
USGS Digital Data Series DDS: Geologic Age and Rock Stratigraphic Unit

DAMS - CA

California Dam Inundation Maps
Department of Water Resources
916-845-8275
Dam inundation maps show the maximum extent of damage of a flood wave from a dam failure

OIL & GAS WELLS - CA

Oil and Gas Well Data
State of California Department of Conservation
916-327-1042
Oil and gas well locations and detail for all 6 districts

RADON

National Radon Database
USGS
703-605-6008
A study of the EPA/State Residential Radon Survey and the National Residential Radon Survey.

RADON - CA

Radon tested locations in California
California Department of Health Services
(916) 449-5674
A table of long term and short term indoor radon measurements

RADON EPA

RADON EPA
United States Environmental Protection Agency
EPA list of Radon zones

AIRPORT FACILITIES

Airport landing facilities
Federal Aviation Administration
(866) 835-5322
Airport landing facilities

BASINS

Better Assessment Science Integrating point & Non-point Sources
U.S. Environmental Protection Agency
855-246-3642
Integrated geographical information system national watershed data and environmental assessment known as Better Assessment Science Integrating point & Non-point Sources

DIGITAL OBSTACLE

Obstacles of interest to aviation users
Federal Aviation Administration
855-379-6518
The Digital Obstacle File describes all known obstacles of interest to aviation users in the U.S. with limited coverage of the Pacific the Caribbean Canada and Mexico. The obstacles are assigned unique numerical identifiers; accuracy codes and listed in order of ascending latitude within each state or area by FAA Region.

EPICENTERS

National Geographical Data Center
National Geographical Data Center
303-497-6826
List of recent and historic earthquakes and information.

FLOOD DFIRM

National Flood Hazard Layer Database
Federal Emergency Management Agency
The National Flood Hazard Layer Database (NFHL) is a computer database that contains the flood hazard map information from FEMAs Flood Map Modernization program. These map data are from Digital Flood Insurance Rate Map (DFIRM) databases and Letters of Map Revision.

APPENDIX C

HISTORICAL AERIAL PHOTOGRAPHS



Historical Aerial Photo Report | 2021

Order Number: 57907

Report Generated: 07/19/2021

Project Name:

Project Number:

Northwest Corner of Riverside Avenue
and Resource Drive
Northwest Corner of Riverside Avenue
and Resource Drive
Rialto, CA

2 Corporate Dr
Suite 450
Shelton, CT 06484
Toll Free: 866-211-2028
www.envirositecorp.com

Envirosite's Historical Aerial Photo Report is designed to assist in evaluating a subject property resulting from past activities. EnviroSite's Historical Aerial Photo Report includes a search of available historical aerial photographs, dating back to the 1930s, or earliest available photographs.

ENVIROSITE SEARCHED SOURCES

SUBJECT PROPERTY:

Northwest Corner of Riverside Avenue and Resource Drive
Northwest Corner of Riverside Avenue and Resource Drive
Rialto, CA

<u>YEAR:</u>	<u>SCALE:</u>	<u>SOURCE:</u>
1938	1" = 500'	U.S.D.A
1948	1" = 500'	U.S.G.S
1953	1" = 500'	U.S.D.A
1954	1" = 500'	U.S.D.A
1959	1" = 500'	U.S.D.A
1967	1" = 500'	U.S.D.A
1968	1" = 500'	U.S.D.A
1970	1" = 1,000'	U.S.G.S
1973	1" = 1,000'	U.S.G.S
1975	1" = 500'	U.S.D.A
1977	1" = 500'	U.S.D.A
1979	1" = 500'	U.S.D.A
1980	1" = 500'	U.S.D.A
1983	1" = 500'	U.S.D.A
1985	1" = 500'	U.S.D.A
1989	1" = 500'	U.S.D.A
1990	1" = 500'	U.S.D.A
1994	1" = 500'	U.S.D.A
1995	1" = 500'	DOQ
2002	1" = 500'	DOQ
2004	1" = 500'	U.S.D.A
2005	1" = 500'	NAIP
2009	1" = 500'	NAIP
2010	1" = 500'	NAIP
2012	1" = 500'	NAIP
2014	1" = 500'	NAIP
2016	1" = 500'	NAIP
2018	1" = 500'	NAIP
2020	1" = 500'	NAIP


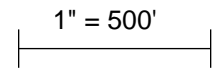
Disclaimer - Copyright and Trademark Notice

All information contained in this report are based on data available from various public, government and other sources and are based upon the best data available from those sources. The information available in this report may be available from other sources and is not exclusive or the exclusive property of EnviroSite Corporation.

NO WARRANTY EXPRESSED OR IMPLIED, IS MADE IN CONNECTION WITH THIS REPORT, INCLUDING WITHOUT LIMITATION, MERCHANTABILITY OR FITNESS FOR A PARTICULAR PURPOSE. ALL RISK IS ASSUMED BY USER AND EnviroSite assumes no liability for faulty or inaccurate information. The Reports may utilize a variety of public and other sources reasonably available to EnviroSite. EnviroSite cannot, and does not assure, warrant, guarantee or assume any liability for the correctness, comprehensiveness, timeliness or completeness of any of such information, nor is the information in any Report to be construed as legal advice with respect to environmental risks associated with any property. EnviroSite shall not be liable to anyone for any claims, causes of action, suits, damages, losses, costs and expenses (including, without limitation, attorneys' fees and costs) arising out of or caused by this report regardless of the acts, errors or omissions, or negligence of EnviroSite. Any damages shall be limited to the purchase price of the report.


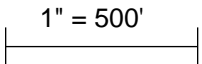
Purchaser of the report accepts the report "As Is". The report is intended only to provide information only and should not be considered as providing any legal advice, prediction, forecast, or fact as to the environmental risk for any specific property. Reports are proprietary to EnviroSite, and contain copyrighted material and trademarks of EnviroSite. All other trademarks used herein are the property of their respective owners. All rights of EnviroSite as to the Reports are reserved.

FLIGHT YEAR:
1938

 **Scale:**  1" = 500'

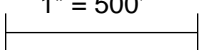


FLIGHT YEAR:
1948

 **Scale:**  1" = 500'

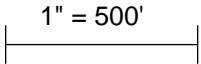



FLIGHT YEAR:
1953

Scale:  1" = 500'




FLIGHT YEAR:
1954

Scale:  1" = 500'




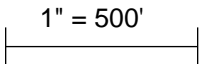
FLIGHT YEAR:
1959

N
W  E
S

Scale: |-----| 1" = 500'




FLIGHT YEAR:
1967

 **Scale:**  1" = 500'



FLIGHT YEAR:
1968


N
W  E
S

Scale: |-----| 1" = 500'


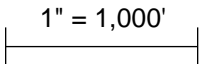


FLIGHT YEAR:
1970

Scale: 1" = 1,000'




FLIGHT YEAR:
1973

 **Scale:**  1" = 1,000'



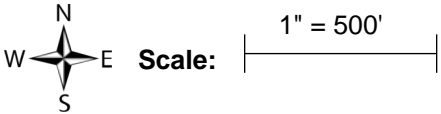
FLIGHT YEAR:
1975

W  E **Scale:** |-----| 1" = 500'





FLIGHT YEAR:
1977

Scale: 1" = 500'

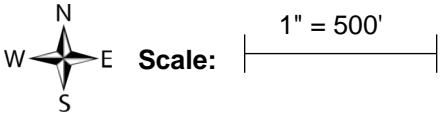


FLIGHT YEAR:
1979


Scale:  1" = 500'



FLIGHT YEAR:
1980




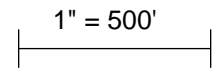
FLIGHT YEAR:
1983

N
W  E
S

Scale: |-----| 1" = 500'

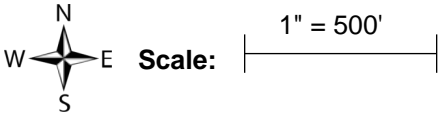


FLIGHT YEAR:
1985

 **Scale:**  1" = 500'



FLIGHT YEAR:
1989




FLIGHT YEAR:
1990


N
W E S
Scale: 1" = 500'



FLIGHT YEAR:
1994


N
W  E
S

Scale: |-----| 1" = 500'

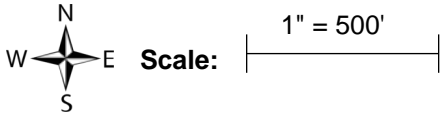


FLIGHT YEAR:
1995


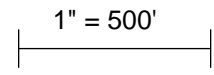
N
W E S
Scale: 1" = 500'



FLIGHT YEAR:
2002




FLIGHT YEAR:
2004

 **Scale:**  1" = 500'




FLIGHT YEAR:
2005

N
W  E
S

Scale: |-----| 1" = 500'




FLIGHT YEAR:
2009

N
W  E
S

Scale: |-----| 1" = 500'




FLIGHT YEAR:
2010

N
W  E
S

Scale: |-----| 1" = 500'



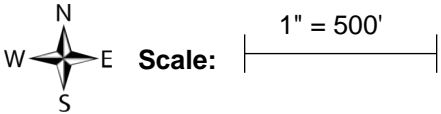
FLIGHT YEAR:
2012

N
W  E
S


Scale: |-----| 1" = 500'



FLIGHT YEAR:
2014




FLIGHT YEAR:
2016


N
W  E
S

Scale: |-----| 1" = 500'




FLIGHT YEAR:
2018

N
W  E
S

Scale:  1" = 500'



FLIGHT YEAR:
2020

N
W  E
S

Scale: |-----| 1" = 500'



APPENDIX D

SANBORN FIRE INSURANCE MAPS “NO COVERAGE STATEMENT”

Fire Insurance Maps No Coverage Statement

Site Location

Northwest Corner of Riverside Avenue and
Resource Drive
Northwest Corner of Riverside Avenue and
Resource Drive
Rialto, CA

HIG Project #

2053019

Client Project #

57907

Date Created

07/16/2021



Historical
Information
Gatherers

Requested by

Envirosite Corporation
2 Corporate Drive, Suite 450
Shelton, CT

The HIG Historical Map Collection and the United States Library of Congress Map Collection were searched for fire insurance maps (FIM), real estate atlases and similar maps for the site location and adjoining properties. No FIMs or similar maps were identified for the site location and/or adjacent properties.

FIM+ Maps

The HIG Historical Map Collection and the United States Library of Congress Map Collection were searched for fire insurance maps (FIMs), real estate atlases and similar maps for the site location and adjoining properties. No FIMs or similar maps were identified for the site location and/or adjoining properties.

APPENDIX E

HISTORICAL CITY DIRECTORIES

HIG Research Summary

Site Location

Northwest Corner of Riverside Avenue and
Resource Drive
Northwest Corner of Riverside Avenue and
Resource Drive
Rialto, CA

HIG Project

2053019

Client Project

57907

Date Created

07/16/2021



Historical
Information
Gatherers

Requested by

Envirosite Corporation
2 Corporate Drive, Suite 450
Shelton, CT

This Research Summary identifies the products and services provided by Historical Information Gatherers, Inc. (HIG) for the above referenced site location. All products are provided as PDFs unless otherwise noted.

City Directory Pages/Abstracts

Research Methodology: A search was conducted for city directories that include coverage of the site area using HIG's City Directory Collection and other sources, if needed. Directories for the following years were identified for the site area. A comma between date ranges indicates a gap of 10 years or more in available city directories:

San Bernardino, CA; 1986-2011

Riverside-San Bernardino, CA; 1971-1981

The above listed directories were reviewed at approximate 5 year intervals to determine if the street(s) specified in the order were included in the directories and had listings for the site area. HIG attempted to identify former street names and aliases and if identified, these were also included in the review.

Research Results: City directory information, when provided, was used to create a multi-page file(s) named CD- followed by the street name. When City Directory Pages are provided, the publication name and date are shown at the top of each page. When a City Directory abstract is provided, the first page of the abstract includes the relevant publication information. The years of coverage identified for each street and any identified historical street names are as follows:

Resource Drive: (No listings in range)

Riverside Avenue: (1986-2011)

FIM+ Maps

The HIG Historical Map Collection and the United States Library of Congress Map Collection were searched for fire insurance maps (FIMs), real estate atlases and similar maps for the site location and adjoining properties. No FIMs or similar maps were identified for the site location and/or adjoining properties.

Disclaimer & Limitation of Liability

This Research Summary and the related documents and images provided by Historical Information Gatherers (hereafter referred to as the "Site Specific HIG Data") contain information obtained from a variety of public and private sources. Additional information for the site and surrounding properties may exist. Accordingly, there can be no guaranty or warranty that the information provided is complete for its particular intended purpose. No warranty expressed or implied, is made whatsoever in connection with the Site Specific HIG Data. Historical Information Gatherers specifically disclaims the making of any such warranties, including without limitation, merchantability or fitness for a particular purpose. Historical Information Gatherers, its officers, employees and independent contractors cannot be held liable to anyone for any loss or damage, whether arising out of errors or omissions, negligence, accident or any other cause, resulting directly or indirectly from any information provided or any information not provided in the Site Specific HIG Data. Any liability on the part of Historical Information Gatherers is strictly limited to a refund equal to the amount paid for the Site Specific HIG Data.

HIG Copyright Notice

This Research Summary and the selection, arrangement and compilation of Site Specific HIG Data are the property of Historical Information Gatherers. © Copyright 2021 by Historical Information Gatherers, Inc. All rights reserved. The person or entity that ordered and paid for the Site Specific HIG Data is granted a personal, non-assignable, limited license to reproduce the Site Specific HIG Data solely for purposes of providing supporting documentation for reports produced for the site location which is noted on page one of this Research Summary. Any other reproduction or other use of the Site Specific HIG Data in any media or format, in whole or in part, is expressly prohibited without prior written permission from Historical Information Gatherers, and the person or entity that ordered and paid for the Site Specific HIG Data assumes all liability for the making of any such reproductions.

Licensing Agreement

The licensing agreement between Historical Information Gatherers and infoGroup provides that Historical Information Gatherers may create photocopies or reproductions of portions of Polk City Directories, Hill-Donnelley Criss-Cross Directories and other directories under infoGroup copyright. The licensing agreement also permits the person or entity that ordered and paid for the Site Specific HIG Data to include photocopies or reproductions of portions of Polk City Directories, Hill-Donnelley Criss-Cross Directories and other directories under infoGroup copyright as supporting documents for reports produced for the site which is the subject of the Site Specific HIG Data.



Research Summary for City Directory Abstract



Historical
Information
Gatherers

Site Location

Northwest Corner of Riverside Avenue and
Resource Drive
Northwest Corner of Riverside Avenue and
Resource Drive
Rialto, CA

HIG Project #

2053019

Client Project #

57907

Date Created

07/16/2021

Conducted For

Envirosite Corporation
2 Corporate Drive, Suite 450
Shelton, CT

HIG has produced a city directory abstract for one or more streets associated with the site location indicated above. The publications used to create the CD Abstract are listed below.

The information below is taken directly from the city directory books. The following are definitions as they are found in the Haines books:

XXXX = is no phone, no people or non-published phone.

600 XXXX = Correct address only. No other information.

X Streetname = intersecting cross street

Publication year, publisher and title

2011 Haines San Bernardino County

2006 Haines San Bernardino

2001 Haines San Bernardino

1996 Haines San Bernardino

1991 Haines San Bernardino

1986 Haines San Bernardino

Abstract Section 1- This section includes the city directory data sorted by address.

2830 South Riverside Avenue

2011	P DS Transportaion
2011	SAFE WAY RECYCLER
2006	STANDON CO INC
2006	WESTERN EQUIPMENT
2001	STANDON CO INC
2001	STANDON TRUCKING
2001	WESTERN EQUIPMENT
1996	JAX TIRE SALES
1996	STANDON TRUCKING
1991	STANDON TRUCKING

3061 South Riverside Avenue

2011	CUMMINS CAL PACIFIC
2001	CUMMINS CAL PACIFIC INC
2001	CUMMINS WEST INC
1996	CUMMINS CAL PAC INC

3121 South Riverside Avenue

2011	SUPERIOR TOWING
2006	BODY SPECIALTIES INC
2006	SUPERIOR TOWING
2001	SINGLETARY G
1996	XXXX
1991	CARNATION ICE CREAM
1991	MADDOX&SONS INC

3122 South Riverside Avenue

2011	BLACKHAWK MANUFACTURING INC
2006	BLACKHAWK MANUFACTURING INC
2001	XXXX
1996	H R M Properties
1996	PAC INVST HLDNG CO
1991	ENGINEERED FIBRGLS
1986	ENGINEERED FIBRGLS

3141 South Riverside Avenue

2001	ADOHR RIALTO DISTRIUTING INC
1996	RIALTO DSTRBTNG INC

1991 RIALTO DISTRIBUTING

3271 South Riverside Avenue

2011 PRODUCTS TECHNIQUES INC
2006 PRODUCTS TECHNIQUES INC
2001 PRODUCTS TECHNIQUES
1996 PRODUCTS TECHNIQUES
1991 PRODUCTS TECHNIQUES

3351 South Riverside Avenue

2011 RETROFIT TECHNOLOGY
2001 EMPIER OIL CO
1996 EMPIER OIL CO
1991 EMPIRE OIL CO

3356 South Riverside Avenue

2011 FARMER BOYS
2006 DHILINGTON GURVINDER
2006 FARMER BOYS

3368 South Riverside Avenue

2011 XXXX

3435 South Riverside Avenue

2011 ANGELLUS BLOCK CO INC
2006 ANGELUS BLOCK CO INC

3601 South Riverside Avenue

2006 CUMMINS CAL PACIFIC

Abstract Section 2: This section includes the city directory data sorted by the year the city directory was published.

2011

2830 P DS Transportaion
2830 SAFE WAY RECYCLER
3061 CUMMINS CAL PACIFIC
3121 SUPERIOR TOWING
3122 BLACKHAWK MANUFACTURING INC
3271 PRODUCTS TECHNIQUES INC
3351 RETROFIT TECHNOLOGY
3356 FARMER BOYS
3368 XXXX
3435 ANGELLUS BLOCK CO INC

2006

2830	STANDON CO INC
2830	WESTERN EQUIPMENT
3121	BODY SPECIALTIES INC
3121	SUPERIOR TOWING
3122	BLACKHAWK MANUFACTURING INC
3271	PRODUCTS TECHNIQUES INC
3356	DHILINGTON Gurvinder
3356	FARMER BOYS
3435	ANGELUS BLOCK CO INC
3601	CUMMINS CAL PACIFIC

2001

2830	STANDON CO INC
2830	STANDON TRUCKING
2830	WESTERN EQUIPMENT
	X JURUPA AV W
3061	CUMMINS CAL PACIFIC INC
3061	CUMMINS WEST INC
3121	SINGLETARY G
3122	XXXX
3141	ADOHR RIALTO DISTRIUTING INC
3271	PRODUCTS TECHNIQUES
3351	EMPIER OIL CO

1996

2830	JAX TIRE SALES
2830	STANDON TRUCKING
3061	CUMMINS CAL PAC INC
3121	XXXX
3122	H R M Properties
3122	PAC INVST HLDNG CO
3141	RIALTO DSTRBTNG INC
3271	PRODUCTS TECHNIQUES
3351	EMPIER OIL CO

1991

2830	STANDON TRUCKING
3121	CARNATION ICE CREAM
3121	MADDOX&SONS INC

3122 ENGINEERED FIBRGLS
3141 RIALTO DISTRIBUTING
3271 PRODUCTS TECHNIQUES
3351 EMPIRE OIL CO

1986

3122 ENGINEERED FIBRGLS

APPENDIX F

HISTORICAL TOPOGRAPHIC MAPS



Historical Topographic Map Report | 2021

Order Number: 57907

Report Generated: 07/14/2021

Project Name:

Project Number:

Northwest Corner of Riverside Avenue and
Resource Drive
Northwest Corner of Riverside Avenue and
Resource Drive
Rialto, CA

2 Corporate Drive
Suite 450
Shelton, CT 06484
Toll Free: 866-211-2028
www.envirositecorp.com

Envirosite’s Historical Topographic Map Report is designed to assist in evaluating a subject property resulting from past activities. Envirosite’s Historical Topographic Map Report includes a search of USGS historical topographic maps, dating back to the early 1900s.

TOPOGRAPHIC MAPS FOUND:

	<u>Map Name:</u>	<u>Year:</u>	<u>Revision Year:</u>	<u>Scale:</u>
1.	<u>San Bernardino</u>	1896	N/R	1 : 62500
2.	<u>San Bernardino</u>	1898	N/R	1 : 62500
3.	<u>San Bernardino</u>	1901	N/R	1 : 62500
4.	<u>Colton</u>	1938	N/R	1 : 31680
5.	<u>San Bernardino</u>	1942	N/R	1 : 62500
6.	<u>Colton</u>	1943	N/R	1 : 31680
7.	<u>San Bernardino South</u>	1954	N/R	1 : 24000
8.	<u>San Bernardino South</u>	1954	N/R	1 : 24000
9.	<u>San Bernardino</u>	1954	N/R	1 : 62500
10.	<u>San Bernardino South</u>	1967	N/R	1 : 24000
11.	<u>San Bernardino South</u>	1967	1973	1 : 24000
12.	<u>San Bernardino South</u>	1967	1980	1 : 24000
13.	<u>San Bernardino South</u>	1975	N/R	1 : 24000
14.	<u>San Bernardino South</u>	2012	N/R	1 : 24000
15.	<u>San Bernardino South</u>	2015	N/R	1 : 24000
16.	<u>San Bernardino South</u>	2018	N/R	1 : 24000

The USGS 7.5 minute series includes scales 1:24,000 / 1:25,000 / 1:31,680. The USGS 15 minute series includes scales 1:48,000 / 1:62,500 / 1:63,360. The USGS 30x60 minute series scale is 1:100,000.

Disclaimer - Copyright and Trademark Notice

All information contained in this report are based on data available from various public, government and other sources and are based upon the best data available from those sources. The information available in this report may be available from other sources and is not exclusive or the exclusive property of Envirosite Corporation.

NO WARRANTY EXPRESSED OR IMPLIED, IS MADE IN CONNECTION WITH THIS REPORT, INCLUDING WITHOUT LIMITATION, MERCHANTABILITY OR FITNESS FOR A PARTICULAR PURPOSE. ALL RISK IS ASSUMED BY USER AND Envirosite assumes no liability for faulty or inaccurate information. The Reports may utilize a variety of public and other sources reasonably available to Envirosite. Envirosite cannot, and does not assure, warrant, guarantee or assume any liability for the correctness, comprehensiveness, timeliness or completeness of any of such information, nor is the information in any Report to be construed as legal advice with respect to environmental risks associated with any property. Envirosite shall not be liable to anyone for any claims, causes of action, suits, damages, losses, costs and expenses (including, without limitation, attorneys’ fees and costs) arising out of or caused by this report regardless of the acts, errors or omissions, or negligence of Envirosite. Any damages shall be limited to the purchase price of the report.

Purchaser of the report accepts the report “As Is”. The report is intended only to provide information only and should not be considered as providing any legal advice, prediction, forecast, or fact as to the environmental risk for any specific property. Reports are proprietary to Envirosite, and contain copyrighted material and trademarks of Envirosite. All other trademarks used herein are the property of their respective owners. All rights of Envirosite as to the Reports are reserved.

SUBJECT NAME: Northwest Corner of Riverside Avenue and Resource Drive
ADDRESS: Northwest Corner of Riverside Avenue and Resource Drive, Rialto,
CA
LAT/LONG: 34.042610 / -117.369009

PREPARED FOR: Environmental Managers & Auditors
ORDER #: 57907
REPORT DATE: 07/14/2021

SUBJECT QUAD:


MAP NAME: San Bernardino

MAP YEAR: 1896

REVISION YEAR: N/R

SCALE: 1 : 62500

Part 1



SUBJECT NAME: Northwest Corner of Riverside Avenue and Resource Drive
ADDRESS: Northwest Corner of Riverside Avenue and Resource Drive, Rialto,
CA
LAT/LONG: 34.042610 / -117.369009

PREPARED FOR: Environmental Managers & Auditors
ORDER #: 57907
REPORT DATE: 07/14/2021

SUBJECT QUAD:


MAP NAME: San Bernardino

MAP YEAR: 1898

REVISION YEAR: N/R

SCALE: 1 : 62500

Part 1



SUBJECT NAME: Northwest Corner of Riverside Avenue and Resource Drive
ADDRESS: Northwest Corner of Riverside Avenue and Resource Drive, Rialto,
CA
LAT/LONG: 34.042610 / -117.369009

PREPARED FOR: Environmental Managers & Auditors
ORDER #: 57907
REPORT DATE: 07/14/2021

SUBJECT QUAD:


MAP NAME: San Bernardino

MAP YEAR: 1901

REVISION YEAR: N/R

SCALE: 1 : 62500

Part 1



SUBJECT NAME: Northwest Corner of Riverside Avenue and Resource Drive
ADDRESS: Northwest Corner of Riverside Avenue and Resource Drive, Rialto,
CA
LAT/LONG: 34.042610 / -117.369009

PREPARED FOR: Environmental Managers & Auditors
ORDER #: 57907
REPORT DATE: 07/14/2021

SUBJECT QUAD:

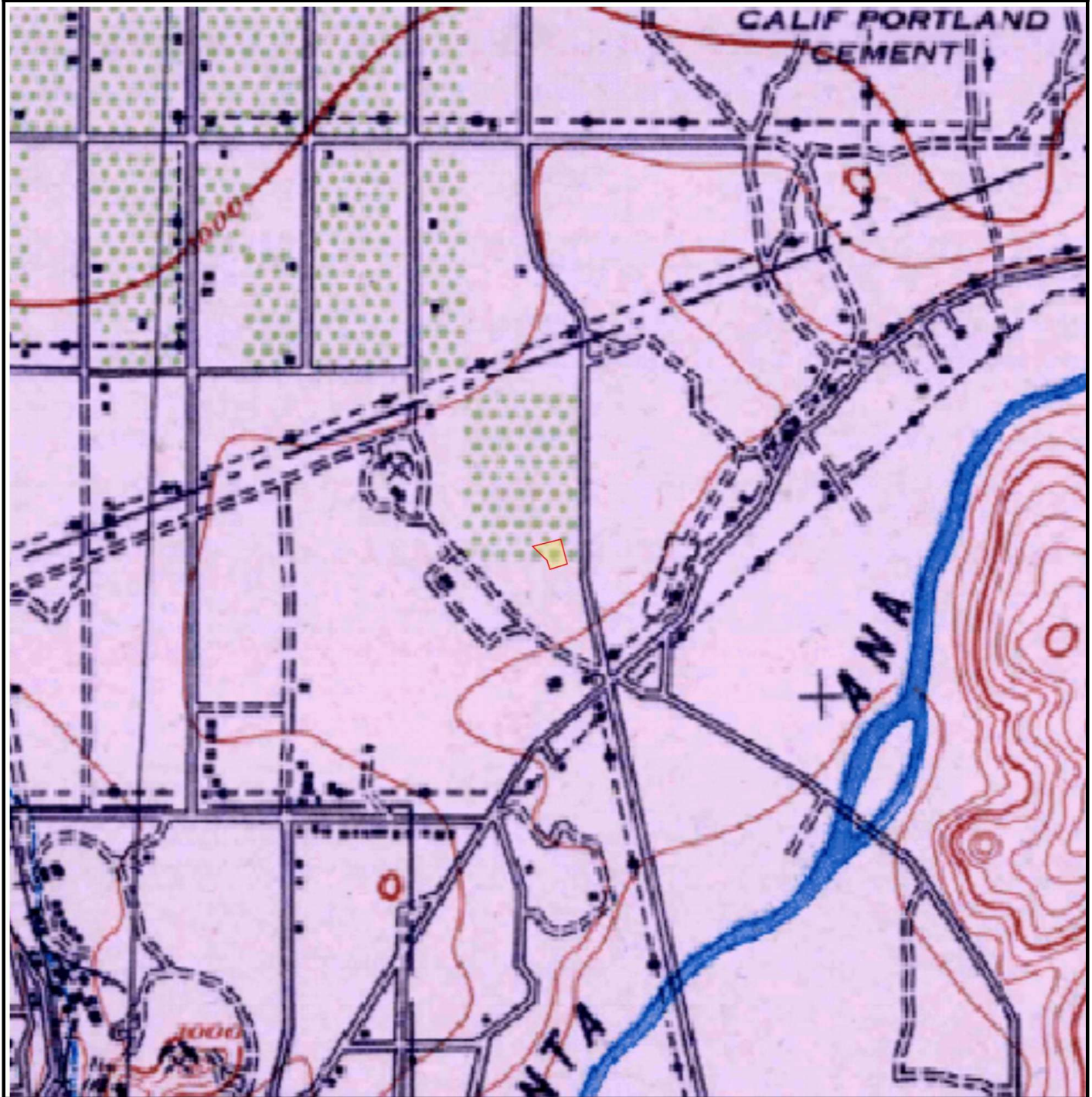

MAP NAME: San Bernardino

MAP YEAR: 1942

REVISION YEAR: N/R

SCALE: 1 : 62500

Part 1



SUBJECT NAME: Northwest Corner of Riverside Avenue and Resource Drive
ADDRESS: Northwest Corner of Riverside Avenue and Resource Drive, Rialto,
CA
LAT/LONG: 34.042610 / -117.369009

PREPARED FOR: Environmental Managers & Auditors
ORDER #: 57907
REPORT DATE: 07/14/2021

SUBJECT QUAD:

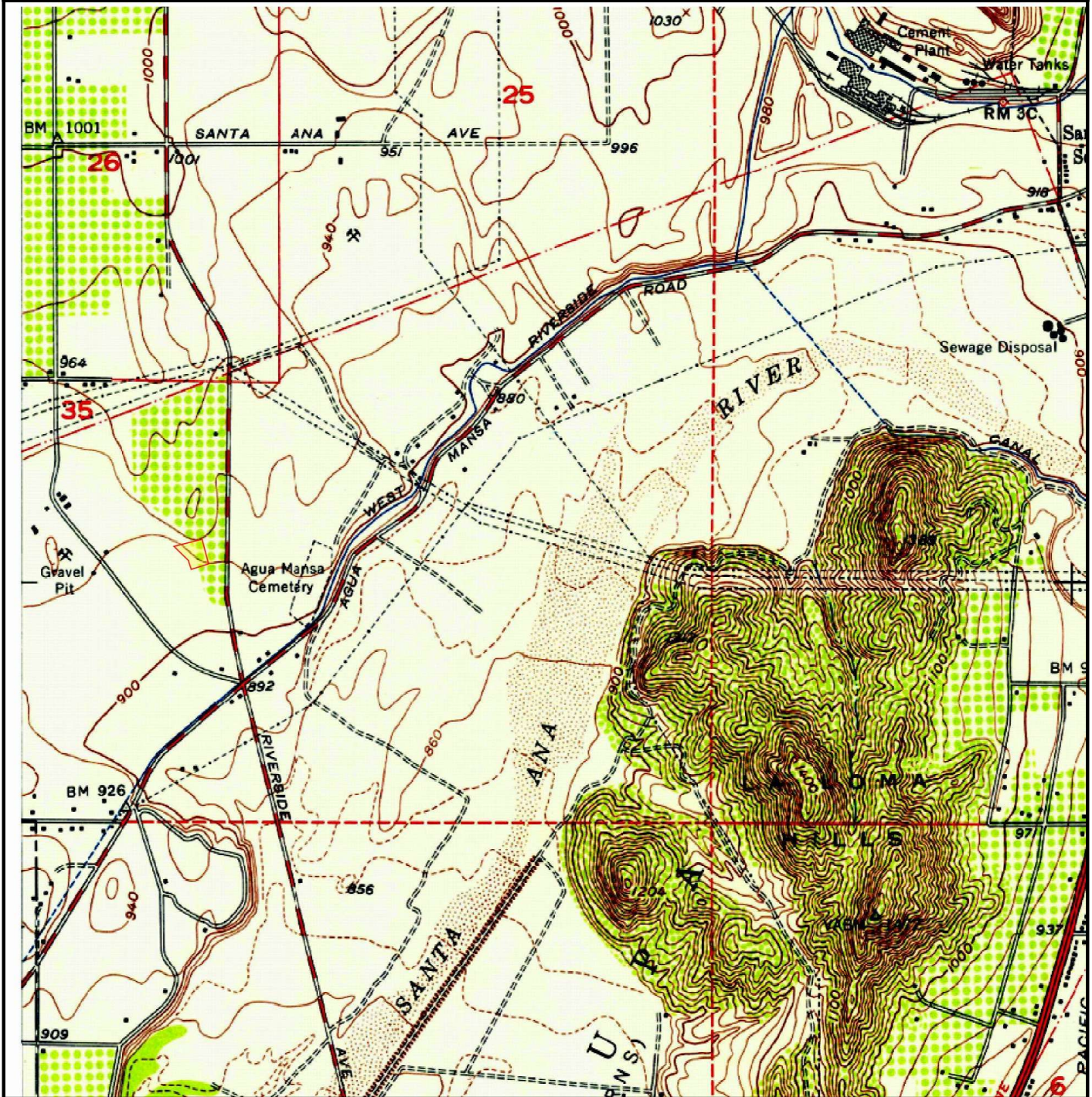

MAP NAME: San Bernardino South

MAP YEAR: 1954

REVISION YEAR: N/R

SCALE: 1 : 24000

Part 1



SUBJECT NAME: Northwest Corner of Riverside Avenue and Resource Drive
ADDRESS: Northwest Corner of Riverside Avenue and Resource Drive, Rialto,
CA
LAT/LONG: 34.042610 / -117.369009

PREPARED FOR: Environmental Managers & Auditors
ORDER #: 57907
REPORT DATE: 07/14/2021

SUBJECT QUAD:

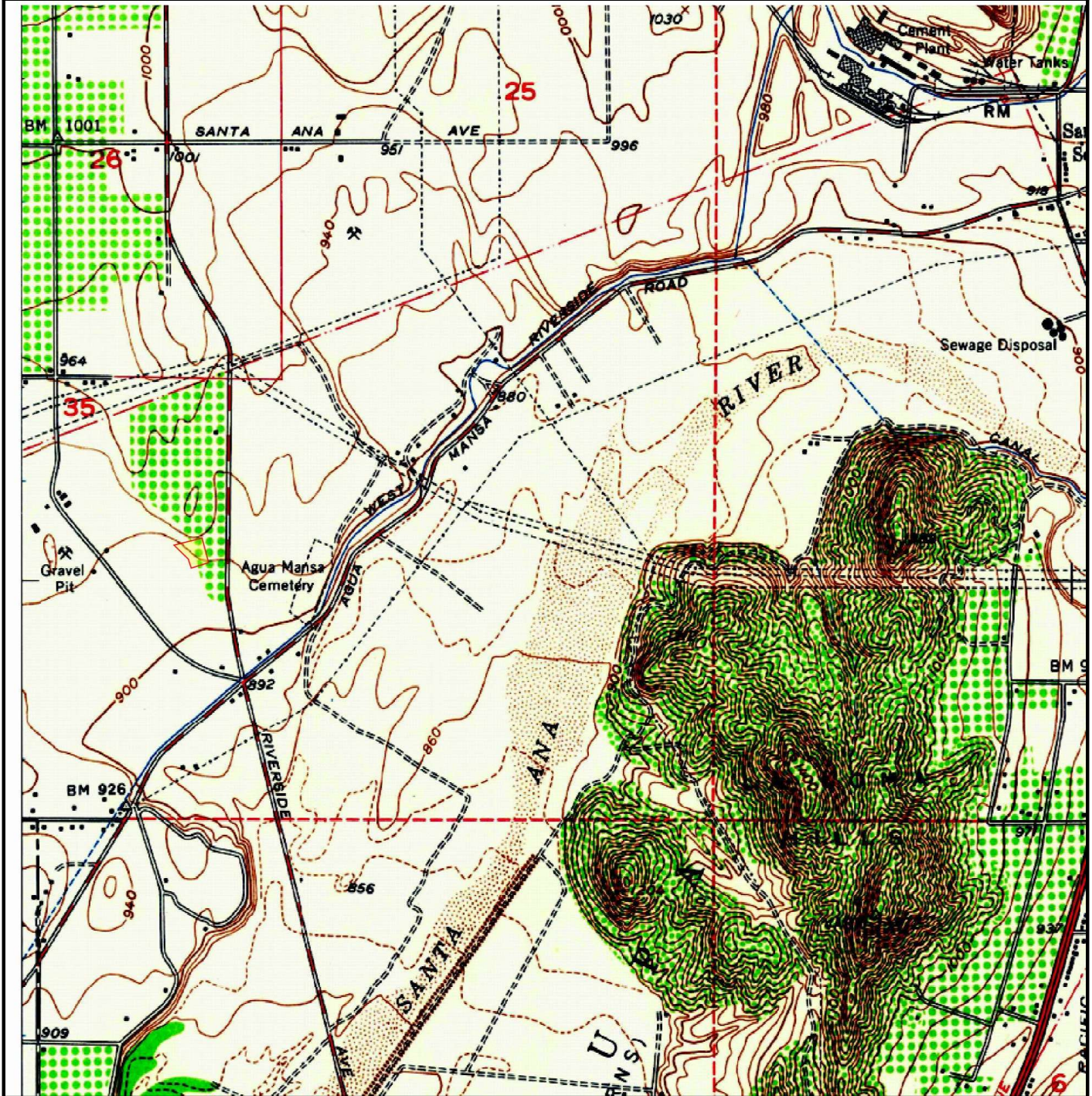

MAP NAME: San Bernardino South

MAP YEAR: 1954

REVISION YEAR: N/R

SCALE: 1 : 24000

Part 1



SUBJECT NAME: Northwest Corner of Riverside Avenue and Resource Drive
ADDRESS: Northwest Corner of Riverside Avenue and Resource Drive, Rialto,
CA
LAT/LONG: 34.042610 / -117.369009

PREPARED FOR: Environmental Managers & Auditors
ORDER #: 57907
REPORT DATE: 07/14/2021

SUBJECT QUAD:

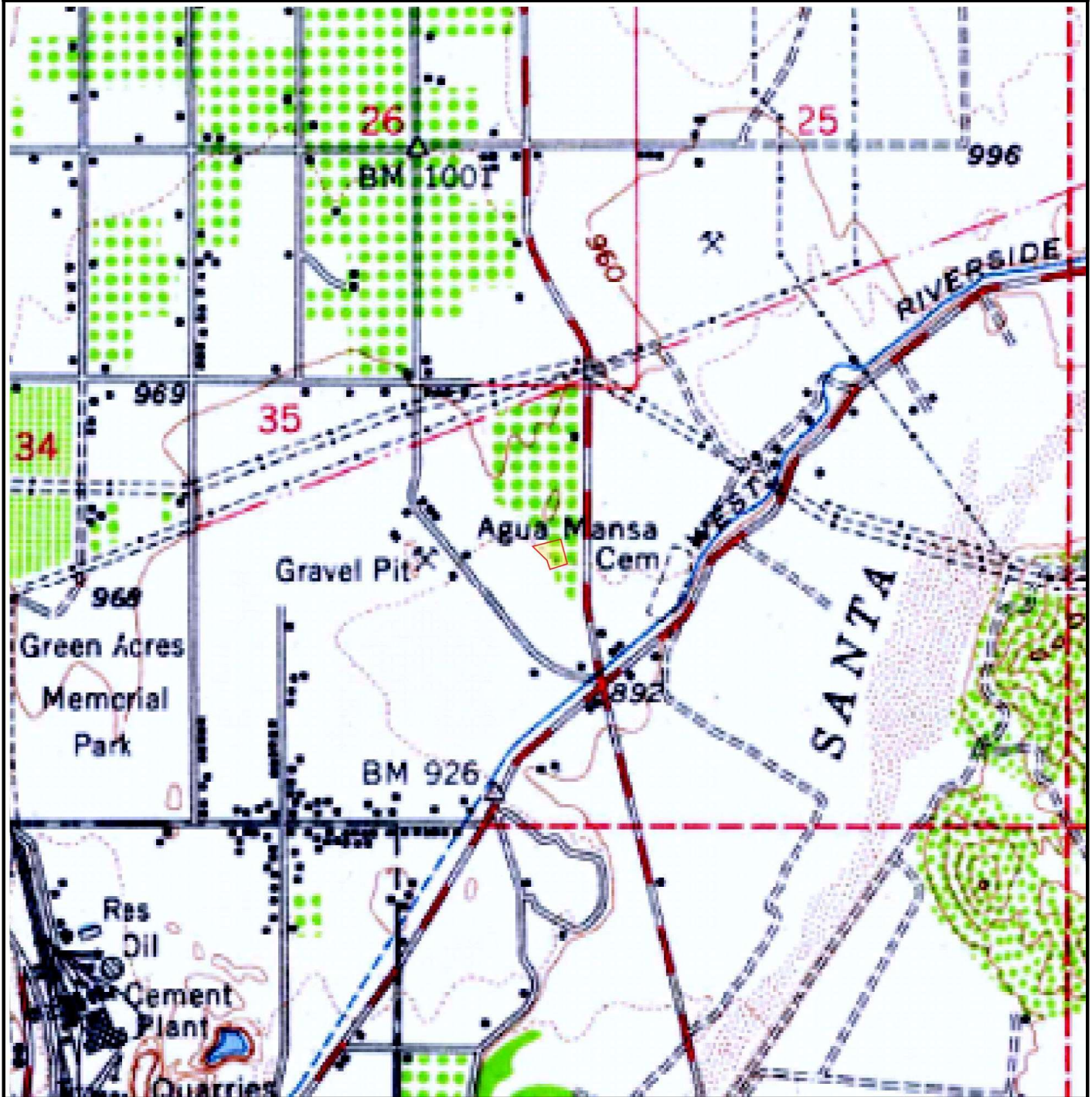

MAP NAME: San Bernardino

MAP YEAR: 1954

REVISION YEAR: N/R

SCALE: 1 : 62500

Part 1



SUBJECT NAME: Northwest Corner of Riverside Avenue and Resource Drive
ADDRESS: Northwest Corner of Riverside Avenue and Resource Drive, Rialto,
CA
LAT/LONG: 34.042610 / -117.369009

PREPARED FOR: Environmental Managers & Auditors
ORDER #: 57907
REPORT DATE: 07/14/2021

SUBJECT QUAD:

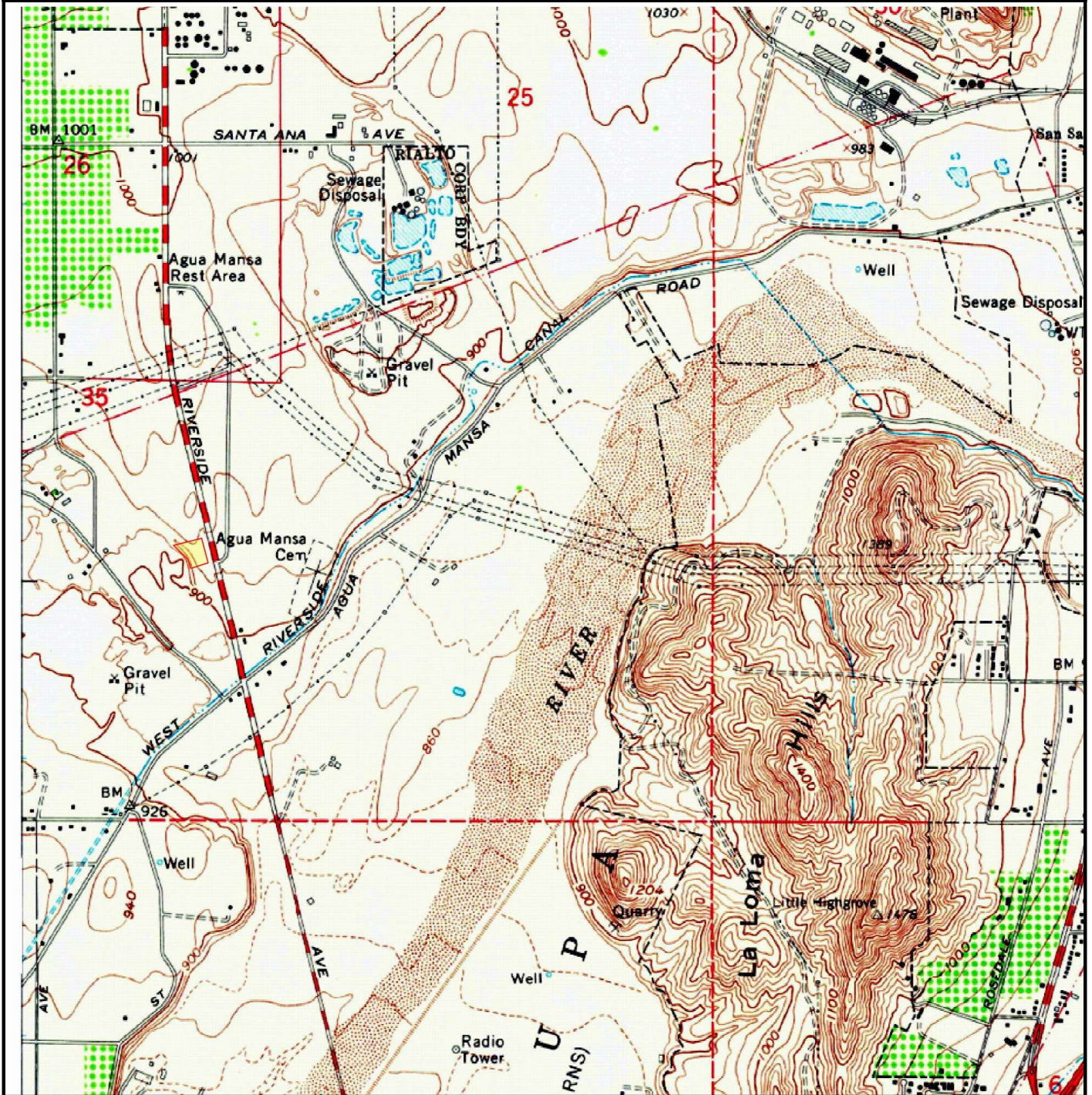

MAP NAME: San Bernardino South

MAP YEAR: 1967

REVISION YEAR: N/R

SCALE: 1 : 24000

Part 1



SUBJECT NAME: Northwest Corner of Riverside Avenue and Resource Drive
ADDRESS: Northwest Corner of Riverside Avenue and Resource Drive, Rialto,
CA
LAT/LONG: 34.042610 / -117.369009

PREPARED FOR: Environmental Managers & Auditors
ORDER #: 57907
REPORT DATE: 07/14/2021

SUBJECT QUAD:

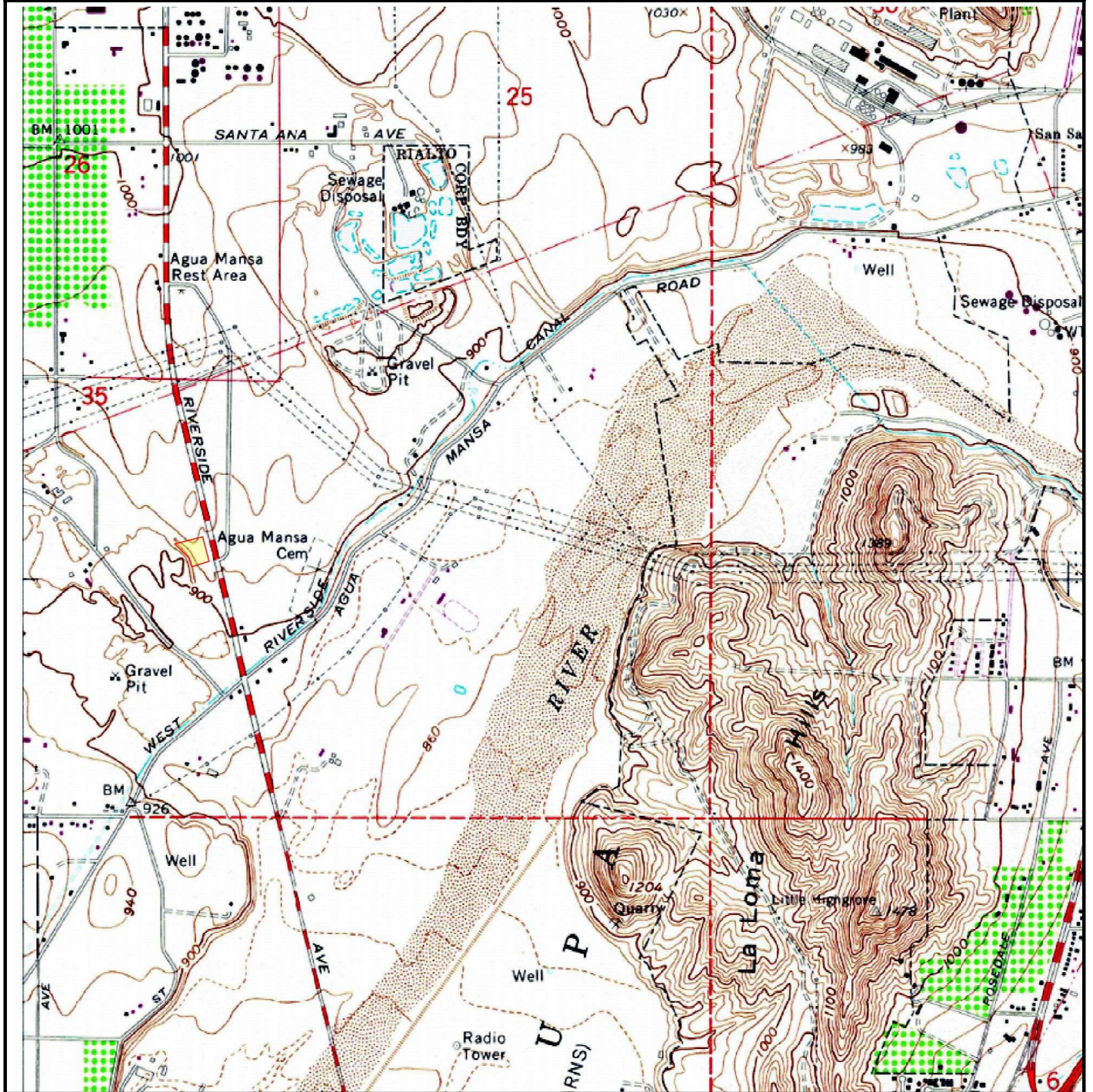
MAP NAME: San Bernardino South

MAP YEAR: 1967

REVISION YEAR: 1973

SCALE: 1 : 24000

Part 1



SUBJECT NAME: Northwest Corner of Riverside Avenue and Resource Drive
ADDRESS: Northwest Corner of Riverside Avenue and Resource Drive, Rialto,
CA
LAT/LONG: 34.042610 / -117.369009

PREPARED FOR: Environmental Managers & Auditors
ORDER #: 57907
REPORT DATE: 07/14/2021

SUBJECT QUAD:

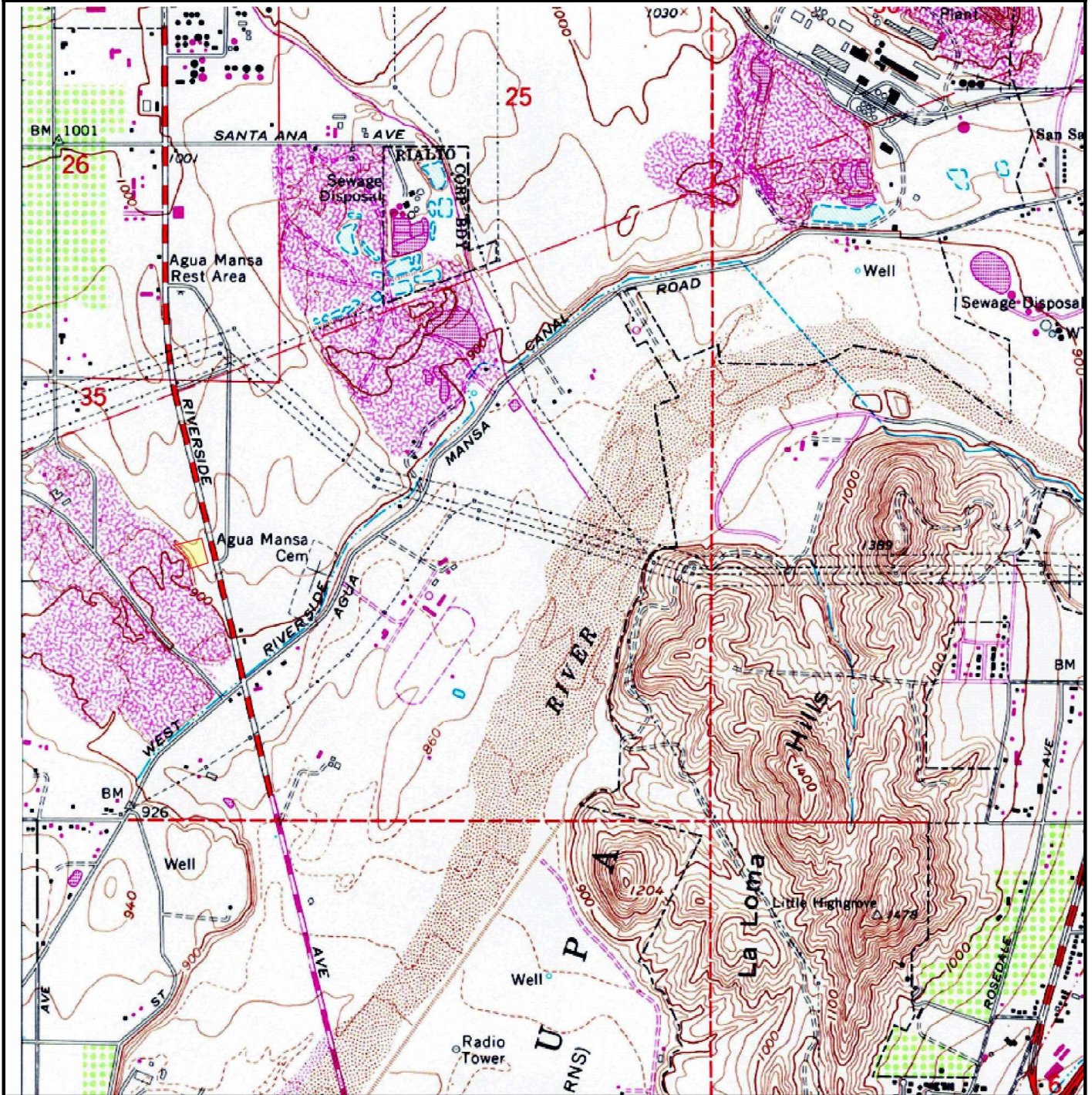

MAP NAME: San Bernardino South

MAP YEAR: 1967

REVISION YEAR: 1980

SCALE: 1 : 24000

Part 1



SUBJECT NAME: Northwest Corner of Riverside Avenue and Resource Drive
ADDRESS: Northwest Corner of Riverside Avenue and Resource Drive, Rialto,
CA
LAT/LONG: 34.042610 / -117.369009

PREPARED FOR: Environmental Managers & Auditors
ORDER #: 57907
REPORT DATE: 07/14/2021

SUBJECT QUAD:


MAP NAME: San Bernardino South

MAP YEAR: 1975

REVISION YEAR: N/R

SCALE: 1 : 24000

Part 1



SUBJECT NAME: Northwest Corner of Riverside Avenue and Resource Drive
ADDRESS: Northwest Corner of Riverside Avenue and Resource Drive, Rialto,
CA
LAT/LONG: 34.042610 / -117.369009

PREPARED FOR: Environmental Managers & Auditors
ORDER #: 57907
REPORT DATE: 07/14/2021

SUBJECT QUAD:

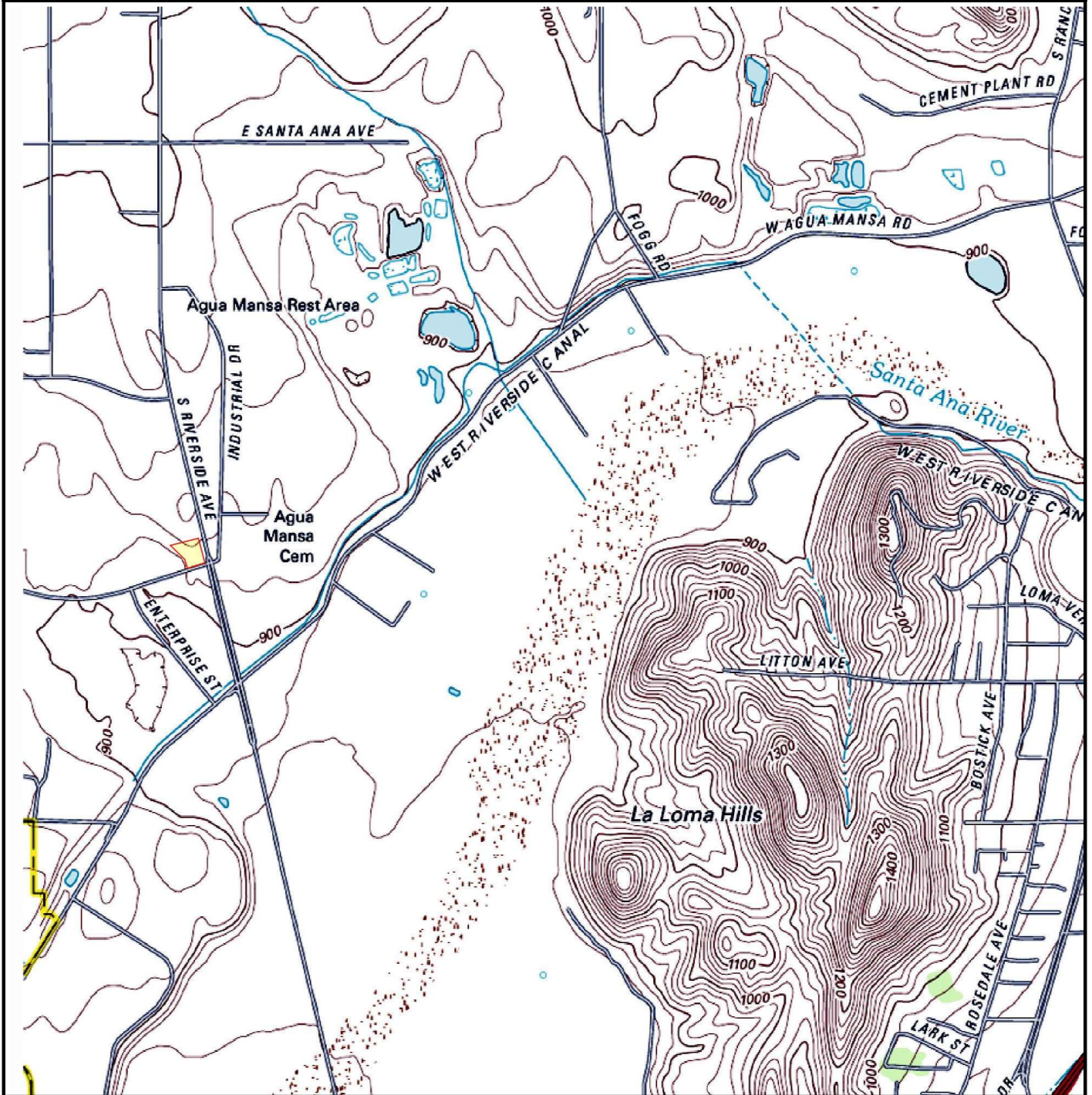

MAP NAME: San_Bernardino_South

MAP YEAR: 2012

REVISION YEAR: N/R

SCALE: 1 : 24000

Part 1



SUBJECT NAME: Northwest Corner of Riverside Avenue and Resource Drive
ADDRESS: Northwest Corner of Riverside Avenue and Resource Drive, Rialto,
CA
LAT/LONG: 34.042610 / -117.369009

PREPARED FOR: Environmental Managers & Auditors
ORDER #: 57907
REPORT DATE: 07/14/2021

SUBJECT QUAD:

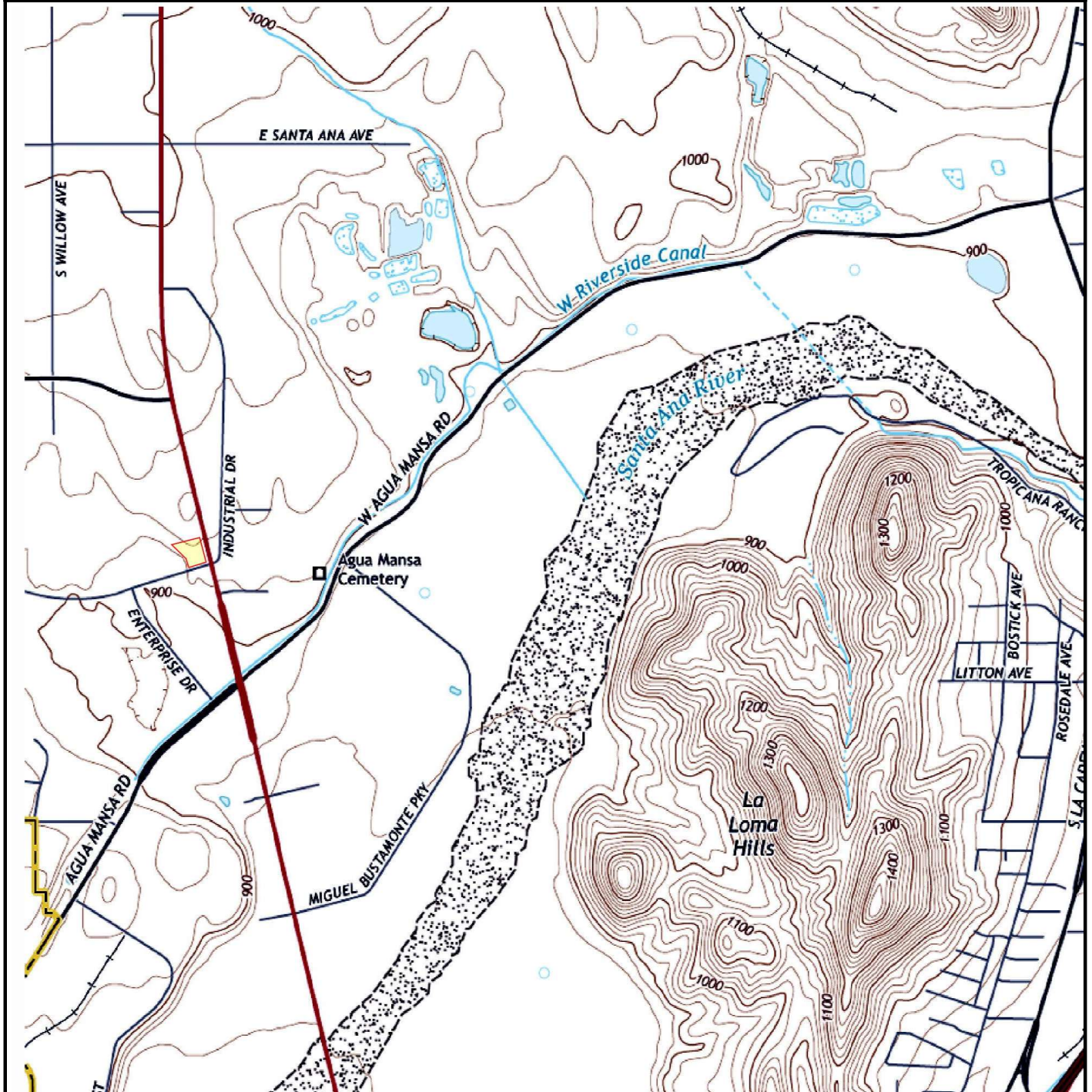
MAP NAME: San_Bernardino_South

MAP YEAR: 2015

REVISION YEAR: N/R

SCALE: 1 : 24000

Part 1



SUBJECT NAME: Northwest Corner of Riverside Avenue and Resource Drive
ADDRESS: Northwest Corner of Riverside Avenue and Resource Drive, Rialto,
CA
LAT/LONG: 34.042610 / -117.369009

PREPARED FOR: Environmental Managers & Auditors
ORDER #: 57907
REPORT DATE: 07/14/2021

SUBJECT QUAD:

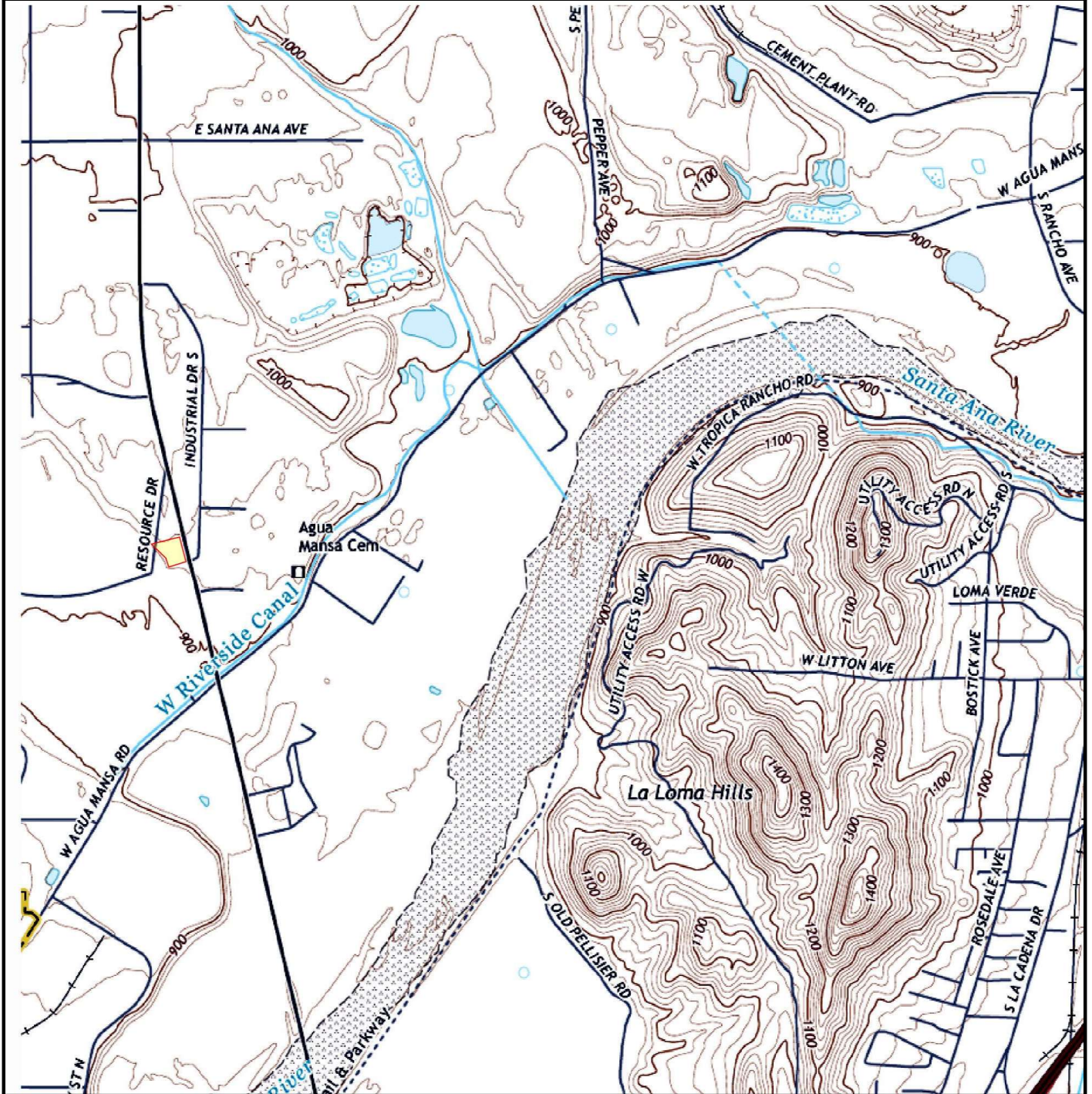
MAP NAME: San_Bernardino_South

MAP YEAR: 2018

REVISION YEAR: N/R

SCALE: 1 : 24000

Part 1



APPENDIX G

ENVIRONMENTAL PROFESSIONLA'S RESUME

KHALID MAHMOOD, R.E.A.

CREDENTIALS

B.S., Chemical Engineering
University of Maryland (1980)

American Institute of Chemical Engineers

American Chemical Society

National Asbestos Council

Registered Environmental Assessor (R.E.A., No. 1382), State of California

National Society of Professional Engineers

EXPERIENCE SUMMARY

Mr. Mahmood has over twenty years of diversified engineering and management experience in the environmental field. Emphasis has been in hazardous waste site investigations, environmental audits, closure plans, real estate environmental assessments, RCRA Part B application, waste minimization, and remediation. Mr. Mahmood has direct experience in the oversight of remedial investigations, feasibility studies, remedial design, and implementation activities for variety of hazardous waste sites under Federal and State auspices.

Mr. Mahmood has performed over two thousand real estate environmental assessments including office complexes, major shopping centers, commercial, industrial, and manufacturing facilities, and multi family complexes. Some of the environmental assessments included potential environmental liability cost estimates associated with multi-billion-dollar property acquisitions or company asset transfers.

Mr. Mahmood has performed detailed environmental engineering reviews necessary to construct hazardous waste treatment facilities, including bid and construction reviews, and design evaluations. Mr. Mahmood has extensive experience in developing National Pollutant Discharge Elimination System (NPDES) permits for industrial wastewater treatment plants ranging from those for petroleum refining to Publicly Owned Treatment Works (POTW).

Mr. Mahmood has been extensively involved in the evaluation and development of data management system to track compliance of permitted facilities as well as bringing non-compliance facilities into regulatory compliance.

Mr. Mahmood has also been extensively involved in the solid waste area. The experience includes municipal refuse characterization, treatment processes, and environmental impact assessment, assessment studies for on-hand disposal resource recovery experience with treatability studies and evaluation of process for recovery of methane from municipal and industrial wastes.

KEY PROJECTS

- ! Managed remedial investigation program for the Rocky Mountain Arsenal. Directed services of the Industrial and Hazardous Waste Engineering Group. Assessed the soil and groundwater contamination from chemical warfare and pesticide manufacturing wastes.
- ! Performed detailed feasibility studies to treat Hanford Nuclear Facility groundwater contaminated with radionuclides, organic solvents, metals and inorganics. Recommended remedial alternatives for the mobile treatment systems as well as a fixed central treatment facility.
- ! Managed hazardous waste reduction project at the Hewlett Packard Facility in Palo Alto, California. Project included investigation of processes such as separation, precipitation/fixation, ion exchange, plus other applicable technologies for segregating, reducing, recycling and/or treating arsenic wastes in the calcium fluoride sludge resulting from the manufacture of gallium arsenide chips.
- ! Conducted treatment processes for the volume reduction of wastes containing heavy metals such as arsenic, cadmium, copper, mercury, molybdenum, and zinc at Pacific Gas and Electric (PG&E) geothermal facilities in Northern California.
- ! Established the on-site chemical analysis laboratory for the post-closure treatment for a hazardous waste site for Firestone Tire and Rubber Manufacturing Company in Salinas, California. The project included design and installation of a soil vapor extraction system and a groundwater treatment system to remove organic contaminants from groundwater as well as soil. Assisted with regulatory agency liaison for required permitting. Prepared equipment specifications, drawings and bid documents.
- ! Conducted EPA Superfund investigation and material analysis for hazardous waste assessment of Weldon Springs, Missouri Ammunition Plant. The site is contaminated with radionuclear inorganics, organics and heavy metals. Recommended remedial measures to comply with RCRA regulations.
- ! Performed the treatability testing data, chemical process design, and technical specifications for the leachate treatment plant for Time Oil Company in Washington. Set up bench scale experiments to test the leachability/extraction rate of volatile organics in the soil using water as a flushing solvent.
- ! Conducted soil gas and groundwater investigations for major electronic facilities (i.e., Hewlett Packard, IBM, Monolithic Memories, Electronics Company, etc.), in silicon Valley. Recommended remedial measures for highly contaminated areas.
- ! Prepared an alternative analysis and detailed feasibility study of process alternatives to remove aromatic hydrocarbons (i.e., benzene, toluene, and xylene) from ballast water at Valdez Harbor Oil Terminal in Alaska.
- ! Assisted in preparation of RCRA Part B application for continued operation and closure of operating facilities.
- ! Performed detailed technical, economical, environmental and institutional feasibility studies for recovering energy and materials from solid waste for U.S. Department of Energy and private firms. Set up and tested various conveyors (belt, apron, vibrating), trommels, cyclones, air separation and rotary screen equipment to determine how conveyance of different solid waste fraction may be improved.
- ! Managed SARA Title III, Section 313, Toxic Chemical Release Inventory for a major Oil Refinery in Southern California. The project included detailed review of process operations and performance of material/mass balances to calculate the total emissions of each chemical under Title III into the air, soil, groundwater, surface water etc. Recommended necessary measures to comply with regulations.
- ! Assisted a major valves manufacturing facility in Southern California perform SARA Title III, Toxic

Chemical Release Inventory.

- ! Managed U.S. Navy hazardous waste remediation project at North Island, San Diego. The project include hazardous waste characterization of drummed waste accumulated during last 12 years; recommended different alternatives to dispose/thermally destroy hazardous wastes.
- ! Conducted feasibility studies for the remediation alternatives for California Department of Transportation. The project involved detailed evaluation/screening/selection of alternatives to remove contamination from the soils.
- ! Performed a waste minimization study for California utilities. Proposed alternatives to reduce/eliminate/substitute Toxic Chemicals in their operations.
- ! Designed and implemented the In Situ Volatilization (ISV) system for a major valves manufacturing company. The system removed chlorinated solvents and aromatics contamination from the soils. The waste stream treated with activated carbon prior to discharge.
- ! Performed feasibility studies to select/screen remedial alternative to remove radioactive, volatile organic compounds and heavy metals from soils and groundwater at Rocky Flats, Colorado.
- ! Managed and prepared Toxic Hot Spots (AB 2588) Inventory Plans for General Motors, THUMS Long Beach (Consortium of Texaco, Humbel, Union, Mobil, and Shell), chemical Waste Management Kettleman Hill Hazardous Waste Landfill, and SupraCote.
- ! Managed and prepared Air Toxic Inventory Reports (AB 2588) for the University of California and several industrial facilities.

PUBLICATIONS AND MAJOR REPORTS

Mahmood, K., November 1988. Solvent Waste Reduction in the Electric Utility Industry, Waste Minimization. Electric Power Research Institute.

Mahmood, K., December 1988. Alternative Technologies Assessment for Remediation of Hazardous Waste Streams Generated at Naval Facilities.