



PHASE I ENVIRONMENTAL SITE ASSESSMENT

**PATRICK HENRY ELEMENTARY SCHOOL
RECONSTRUCTION**

**1123 WEST ROMNEYA DRIVE
ANAHEIM, CALIFORNIA**

Prepared For: ANAHEIM ELEMENTARY SCHOOL DISTRICT
1001 SOUTH EAST STREET
ANAHEIM, CALIFORNIA 92801

Prepared By: LEIGHTON CONSULTING, INC.
17781 COWAN
IRVINE, CALIFORNIA 92614

Project No. 13509.001

July 27, 2022

July 27, 2022

Project No. 13509.001

Anaheim Elementary School District
1001 South East Street
Anaheim, California 92805

Attention: Mr. Alexander Kang

**Subject: Phase I Environmental Site Assessment
Patrick Henry Elementary School Reconstruction
1123 West Romneya Drive, Anaheim, California**

Leighton Consulting, Inc. (Leighton) is pleased to present this Phase I Environmental Site Assessment Report for the property located at 1123 West Romneya Drive in the city of Anaheim, Orange County, California (Site). Leighton declares that, to the best of our professional knowledge and belief, we meet the definition of Environmental Professional as defined in §312.10 of 40 Code of Federal Regulations (CFR) 312, ASTM International (ASTM) Standard E1527-13, and the recently published ASTM Standard E1527-21.

Leighton has the specific qualifications based on education, training, and experience to assess a property of the nature, history, and setting of the Site. Leighton has developed and performed the all-appropriate inquiries in conformance with the standards and practices set forth in 40 CFR Part 312.

If you have questions regarding this report, please contact us. We appreciate the opportunity to be of service to Anaheim Elementary School District.

Respectfully submitted,

LEIGHTON CONSULTING, INC.

Brynn McCulloch, PG
Principal Geologist

SAG/BFM/lr

Distribution: Addressee

TABLE OF CONTENTS

<u>Section</u>	<u>Page</u>
1.0 INTRODUCTION	1
1.1 Authorization	1
1.2 Purpose	1
1.3 Scope of Work.....	2
1.4 Significant Assumptions	2
1.5 Limitations and Exceptions.....	2
1.6 Special Terms and Conditions	3
1.7 User Reliance	3
1.8 Important Information about Geoenvironmental Reports.....	4
2.0 SITE DESCRIPTION	5
2.1 Location and Legal Description	5
2.2 Subject Site Vicinity General Characteristics	5
2.3 Current Use of the Subject Site.....	5
2.4 Descriptions of Structures, Roads and Other Improvements on the Property ..	5
2.5 Current Uses of Adjoining Properties	5
3.0 USER PROVIDED INFORMATION	6
3.1 Environmental Liens or Activity and Use Limitations	6
3.2 Specialized Knowledge	6
3.3 Commonly Known or Reasonably Ascertainable Information.....	6
3.4 Valuation Reduction for Environmental Issues	6
3.5 Owner, Property Manager, and Occupant Information	6
3.6 Reason for Performing Phase I ESA.....	6
3.7 Other.....	6
4.0 RECORDS REVIEW	7
4.1 Physical Setting Source(s)	7
4.1.1 Topography	7
4.1.2 Surface Water	7
4.1.3 Geology and Soils.....	7
4.1.4 Hydrogeology	7
4.1.5 Oil and Gas Fields.....	8
4.1.6 Wetlands and Floodplains.....	8
4.1.7 Radon.....	8
4.2 Standard Environmental Record Sources	9
4.2.1 Subject Site	9
4.2.2 Offsite	9
4.2.3 Regulatory Agency Contacts	10
4.2.4 Other Reports.....	11

4.2.5	Vapor Encroachment	11
4.3	Historical Use Information on the Property	11
5.0	SITE RECONNAISSANCE	15
5.1	Methodology and Limiting Conditions	15
5.2	General Property Setting.....	15
5.3	Exterior and Interior Observations.....	15
5.3.1	Hazardous Substances, Drums, and Other Chemical Containers.....	16
5.3.2	Storage Tanks.....	16
5.3.3	Polychlorinated Biphenyls (PCBs)	16
5.3.4	Waste Disposal	16
5.3.5	Dumping.....	16
5.3.6	Pits, Ponds, Lagoons, Septic Systems, Wastewater, Drains, Cisterns, and Sumps	16
5.3.7	Pesticide Use	17
5.3.8	Staining, Discolored Soils and Corrosion.....	17
5.3.9	Stressed Vegetation.....	17
5.3.10	Unusual Odors	17
5.3.11	Onsite Wells	17
5.3.12	Other Observations.....	17
6.0	INTERVIEWS	18
6.1	Interview with Owner	18
6.2	Interview with Property Manager.....	18
6.3	Interviews with Occupants.....	18
6.4	Interviews with Local Government Officials	18
6.5	Interviews with Others	18
7.0	FINDINGS	19
7.1	Onsite	19
7.2	Offsite	19
7.3	Data Gaps	20
8.0	OPINION	21
8.1	Onsite	21
8.2	Offsite	22
9.0	CONCLUSIONS AND RECOMMENDATIONS	23
10.0	DEVIATIONS	24
11.0	ADDITIONAL SERVICES	25
12.0	QUALIFICATIONS OF ENVIRONMENTAL PROFESSIONALS	26
12.1	Corporate.....	26
12.2	Individual	26
12.3	Environmental Professional Statement.....	26

List of Accompanying Illustrations and Appendices

Figure 1 – Site Location Map

Figure 2 – Site Plan

Appendix A – References

Appendix B – Site Reconnaissance Photos

Appendix C – Interview Forms

Appendix D – Environmental Radius Report and Vapor Encroachment Screen

Appendix E – Historical Research Documentation

Appendix F – GBA Geoenvironmental Report

DRAFT

1.0 INTRODUCTION

1.1 Authorization

Leighton Consulting, Inc. (Leighton) performed a Phase I Environmental Site Assessment (ESA) of Patrick Henry Elementary School located at 1123 West Romneya Drive in the city of Anaheim, Orange County, California (Site – **Figure 1**). This Phase I ESA was prepared in accordance with the authorization of Anaheim Elementary School District (AESD).

1.2 Purpose

The purpose of the Phase I ESA was to identify, to the extent feasible and pursuant to the processes prescribed in ASTM International (ASTM) Standards E1527-13, recognized environmental conditions (RECs), historical RECs (HRECs), or controlled RECs (CRECs) in connection with the Site. The definition of RECs, HRECs, CRECs, and *de minimis* conditions presented below are in accordance with ASTM E1527-13, the current EPA recognized standard for Comprehensive Environmental Response, Compensation and Liability Act (CERCLA) liability protections.

RECs are defined, according to ASTM E1527-13 as *“the presence or likely presence of any hazardous substances or petroleum products in, on, or at a property: (1) due to any release to the environment; (2) under conditions indicative of a release to the environment; or (3) under conditions that pose a material threat of a future release to the environment. De minimis conditions are not RECs”*.

HRECs are defined, according to ASTM E1527-13 as *“a past release of any hazardous substances or petroleum products that has occurred in connection with the property and has been addressed to the satisfaction of the applicable regulatory authority or meeting unrestricted use criteria established by a regulatory authority, without subjecting the property to any required controls”*.

CRECs are defined, according to ASTM E1527-13 as *“a REC resulting from a past release of hazardous substances or petroleum products that has been addressed to the satisfaction of the applicable regulatory authority, with hazardous substances or petroleum products allowed to remain in place subject to the implementation of required controls”*.

De minimis conditions are defined by ASTM 1527-13 as “a condition that generally does not present a threat to human health or the environment and that generally would not be the subject of an enforcement action if brought to the attention of appropriate governmental agencies. Conditions determined to be *de minimis* conditions are not RECs nor CRECs” (ASTM E1527-13, 2013).

1.3 Scope of Work

The scope of work was performed in accordance with Leighton’s proposal dated February 8, 2022 and included the following tasks:

- A reconnaissance-level visit of the Site for evidence of the release(s) of hazardous materials and petroleum products and to assess the potential for onsite releases of hazardous materials and petroleum products;
- Records review (including review of previous environmental reports, selected governmental databases, and historical review);
- Interviews;
- Preparation of this report presenting our findings.

1.4 Significant Assumptions

Leighton assumes that the purpose of this Phase I ESA is to provide appropriate inquiry into the previous ownership and use of the Site so that the Client may qualify for the CERCLA landowner liability protections as defined in CERCLA, 42 USC §9601(35)(B). Leighton also assumes that the information provided by the Client and its agents, regulatory database provider, and regulatory agencies is true and reliable.

1.5 Limitations and Exceptions

Leighton performed the Phase I ESA of the Site in conformance with the scope and limitations of ASTM Standard E1527-13, also incorporating procedures as prescribed in the new ASTM Standard E1527-21.

This Phase I ESA was conducted in a manner consistent with the level of care and skill ordinarily exercised by members of the profession currently practicing in the same locality under similar conditions.

The observations and conclusions presented in this report are professional opinions based on the scope of activities, work schedule, and information obtained through the Phase I ESA described herein. Opinions presented herein apply to property conditions existing at the time of our study and cannot necessarily be taken to apply to property conditions or changes that we are not aware of or have not had the opportunity to evaluate. It must be recognized that conclusions drawn from these data are limited to the amount, type, distribution, and integrity of the information collected at the time of the investigation, the methods utilized to collect and evaluate the data, and that a full and complete determination of environmental risks cannot be made. Although Leighton has taken steps to obtain true copies of available information, we make no representation or warranty with respect to the accuracy or completeness of this information.

This practice does not address whether requirements in addition to all appropriate inquiry have been met in order to qualify for the landowner liability protections including the continuing obligation not to impede the integrity and effectiveness of activity and use limitations, or the duty to take reasonable steps to prevent releases. Users should also be aware that there are likely to be other legal obligations with regard to hazardous substances or petroleum products discovered on the Site that are not addressed in this practice and that may pose risks of civil and/or criminal sanctions for non-compliance.

1.6 Special Terms and Conditions

The scope of work for this Phase I ESA did not include testing of electrical equipment for the presence of PCBs or collection of environmental samples such as soil, air, groundwater, building materials, paint, or other media; assessment of natural hazards such as naturally occurring asbestos, radon gas or methane gas; assessment of the potential presence of radionuclides; or assessment of nonchemical hazards such as the potential for damage from earthquakes or floods. This Phase I ESA also did not include an extensive assessment of the environmental compliance status of the Site or of businesses operating at the Site.

1.7 User Reliance

This report has been prepared for the exclusive use of and may only be relied upon by Anaheim Elementary School District. This report cannot be relied upon

by any other entity person or entity without Leighton's prior express written permission.

1.8 Important Information about Geoenvironmental Reports

AESD is referred to **Appendix F** regarding important information provided by Geoprofessional Business Association (GBA) on geoenvironmental studies and reports.

DRAFT

2.0 SITE DESCRIPTION

2.1 Location and Legal Description

The Site is located northeast of the intersection of North Lombard Drive and West Romneya Drive at the address of 1123 West Romneya Drive in the city of Anaheim, Orange County, California (**Figure 1**). The Orange County Assessor's Office has designated the Site as Assessor Parcel Numbers (APNs) 073-443-11, 073-444-11, 073-445-11, and 073-446-17.

2.2 Subject Site Vicinity General Characteristics

The Site vicinity is developed for residential use.

2.3 Current Use of the Subject Site

The Site is an approximate 6.83-acre parcel that is occupied by Patrick Henry Elementary School (**Appendix B**, Photos 1 through 12).

2.4 Descriptions of Structures, Roads and Other Improvements on the Property

The Site has two permanent buildings (Library and Main Classroom building) and 15 portables and/or bungalows. The permanent buildings occupy the southern and western portion of the Site and the portables/bungalows are located in the eastern and central portions of the Site. Asphalt-paved hard courts and large grass-covered playfield are located in the northern portion of the Site. A small kindergarten playground is located in the southeast corner of the Site. An asphalt-paved parking lot occupies the southwest portion of the Site. The School layout is depicted on **Figure 2**.

The school utilizes City utility services to provide natural gas, portable water, electricity, and sewage disposal at the Site, and their municipal trash is picked up from the Site and disposed of at approved facilities by a solid waste disposal service provider.

2.5 Current Uses of Adjoining Properties

The surrounding properties consist of residential neighborhoods in each direction of the Site.

3.0 USER PROVIDED INFORMATION

The User of this Phase I ESA is identified as AESD. As a part of the ASTM E1527-13/-21 process, Ms. Isela Vazquez, Senior Director for AESD, completed a User Questionnaire for the Site on July 5, 2022. Information provided by AESD is summarized below.

3.1 **Environmental Liens or Activity and Use Limitations**

Ms. Vazquez was not aware of any environmental liens or activity and use limitations for the Site.

3.2 **Specialized Knowledge**

Ms. Vazquez does not have any specialized knowledge or experience with the Site or nearby properties.

3.3 **Commonly Known or Reasonably Ascertainable Information**

Ms. Vazquez was not aware of any commonly known or reasonably ascertainable information related to the Site with the exception of the past use of the Site as an elementary school.

3.4 **Valuation Reduction for Environmental Issues**

Ms. Vazquez indicated that the purchase price paid for the Site was based on fair market value; however, this Phase I ESA does not involve a property transaction.

3.5 **Owner, Property Manager, and Occupant Information**

The Site is currently owned and managed by AESD and occupied by the Patrick Henry Elementary School.

3.6 **Reason for Performing Phase I ESA**

According to Ms. Vazquez, the reason for requesting this Phase I ESA is a requirement related to the pending campus modernization project.

3.7 **Other**

No other information was provided by AESD.

4.0 RECORDS REVIEW

4.1 Physical Setting Source(s)

Leighton reviewed pertinent maps and readily available literature for information on the physiography and hydrogeology of the Site. A summary of this information is presented in the following subsections.

4.1.1 Topography

The Site is located in Section 4 of Township 4 South, Range 10 West of the San Bernardino Baseline and Meridian. Topographic map coverage of the Site vicinity is provided by the United States Geological Survey (USGS) Anaheim, California Quadrangle 2018. The elevation of the Site is approximately 145 feet above mean sea level and the topography is relatively flat.

4.1.2 Surface Water

Surface water was not observed on the Site. Fullerton Creek is located approximately 0.73 miles north of the Site.

4.1.3 Geology and Soils

The Site is located in the Orange County Coastal Plain which is situated in the northwest corner of the Peninsular Ranges geomorphic province of California. The Site vicinity is generally underlain by recent alluvium deposited by the Santa Ana River and consists of clayey silts, clayey to silty sand, sand, and sands with gravel.

4.1.4 Hydrogeology

The Site is located in the Coastal Plain of the Orange County Groundwater Basin (Orange County Basin). The Orange County Basin underlies a coastal alluvial plain in the northwestern portion of Orange County. The Basin is bounded by consolidated rocks exposed on the north in the Puente and Chino Hills, on the east in the Santa Ana Mountains, and on the south in the San Joaquin Hills. The Basin is bounded by the Pacific Ocean on the southwest and by a low topographic divide approximated by the Orange County - Los Angeles County line on the northwest. The Basin underlies the lower Santa Ana River watershed.

Information obtained from the State Water Resources Control Board's GeoTracker database indicates that groundwater at a leaking underground storage tank (LUST) cleanup site located approximately 0.45 miles to the east was measured at 85 to 87 feet below ground surface (bgs) in 2007. The groundwater flow direction in the Site vicinity is interpreted to be to the west.

4.1.5 Oil and Gas Fields

Leighton reviewed the California Geologic Energy Management Division (CalGEM) Well Finder online database on June 1, 2022. No evidence of onsite oil or gas wells, oilfield-related facilities, or oil fields were observed on or adjacent to the Site.

4.1.6 Wetlands and Floodplains

The Site is not depicted within a flood zone or wetlands area according to the EDR Radius Map™ report (**Appendix D**).

The United States Fish and Wildlife Service (USFWS) National Wetlands Inventory (NWI) maps (USFWS, 2022) were reviewed on June 1, 2022 to identify potential wetlands on or immediately adjacent to the Site that could be under the jurisdiction of the U.S. Army Corps of Engineers (USACE) (as defined in 33 Code of Federal Regulation [CFR] § 328.3, 40 CFR § 122.2, and any other applicable guidance). According to the USFWS NWI map, mapped wetlands are not mapped onsite.

4.1.7 Radon

Radon is not regulated within the State of California. Nonetheless, the California Department of Public Health (CDPH) and the United States Environmental Protection Agency (US EPA) both recommend a threshold of 4 picocuries per liter (pCi/L) above which certain precautions be taken to mitigate radon buildup in structures.

The CDPH maintains a database of indoor radon levels that are sorted by zip code. According to the most recent update prepared in February 2016, 33 tests were completed in the Site zip code of 92801 and two of

the tests exceeded 4 pCi/L. Therefore, there appears to be low potential for radon to adversely affect the Site.

4.2 **Standard Environmental Record Sources**

A search of selected government databases was conducted by Leighton using the EDR Radius Map™ Report with GeoCheck® environmental database report system, dated June 3, 2022. Details and descriptions of the database search are provided in the EDR database report. The database report meets the government records search requirements of ASTM E1527-13/-21 Standard Practice for Environmental Site Assessments: Phase I Environmental Site Assessment Process. The database listings were reviewed within the specified radii established by the ASTM E1527-13/-21. A copy of this report is included in **Appendix D**.

4.2.1 **Subject Site**

The Site address of 1123 West Romneya Drive was identified in the EDR database report. The Site is listed in the hazardous waste tracking system (HWTS) database as “Henry School”. The inactive date is listed as October 25, 2000. No other information was provided in the EDR database report.

4.2.2 **Offsite**

Information in the EDR database report was reviewed for facilities of potential environmental concern to the Site. Additionally, the State Water Resources Control Board (SWRCB) Geotracker website and Department of Toxic Substances Control (DTSC) Envirostor website were used to supplement the information in the EDR database report.

The listings identified in the EDR database report were reviewed and not interpreted to pose an adverse risk to the Site at the time of this report preparation based on one or more of the following:

- Type of release;
- Closure received from regulatory agency;
- Distance of the facility to the Site; and

- Direction of groundwater flow (west) and location of the facility to the Site (up-gradient or cross-gradient).

4.2.3 Regulatory Agency Contacts

Leighton researched other reasonably ascertainable, local and regional regulatory agency records. Record requests were submitted on April 6, 2022. The results are summarized below:

ORANGE COUNTY HEALTH CARE AGENCY (OCHCA)
A request for a records search was made to the OCHCA using the associated Site address on April 6, 2022. <u>No</u> records associated with the Site were identified.
Anaheim Fire Department (AFD)
A request for a records search was made to the AFD using the associated Site address on April 6, 2022. <u>No</u> records associated with the Site were identified.
Anaheim Public Utilities
A request for a records search was made to Anaheim Public Utilities using the associated Site address on April 6, 2022. <u>No</u> records associated with the Site were identified.
DEPARTMENT OF TOXIC CONTROL SUBSTANCE (DTSC) ENVIROSTOR
A request for a records search was made to the DTSC Cypress and Chatsworth offices using the associated Site address on April 6, 2022. The Chatsworth and Cypress offices of DTSC responded by indicating <u>no</u> records were found for the Site. A review of the DTSC Envirostor database on April 6, 2022, revealed <u>no</u> listings associated with the Site.
SOUTH COAST AIR QUALITY MANAGEMENT DISTRICT (SCAQMD)
An online records search was completed using the SCAQMD F.I.N.D database on April 6, 2022. <u>No</u> records associated with the Site were identified.

SANTA ANA REGIONAL WATER QUALITY CONTROL BOARD (SARWQCB) GEOTRACKER

A request for a records search was made to the SARWQCB using the associated Site addresses on April 6, 2022. **They responded by indicating that no records were found for the Site.**

A review of the Geotracker database on April 6, 2022 revealed no listings for the Site. No notable listings were found off-site.

NATIONAL PIPELINE MAPPING SYSTEM (NPMS)

An online review of the NPMS pipeline database on April 6, 2022 **did not identified any hazardous liquid or gas transmission pipelines on or near the Site.**

4.2.4 Other Reports

Previous site assessment reports were not reviewed as a part of this Phase I ESA.

4.2.5 Vapor Encroachment

Leighton reviewed the Vapor Encroachment Screen (VES) produced using EDR's Vapor Encroachment Worksheet application that gathers regulatory database information from the accompanying Radius Report and allows the user to integrate groundwater information, regional geology, and other information to evaluate the concern for potential vapor encroachment from onsite activities and from adjacent properties. The VES application was designed by EDR to assist parties seeking to meet the search requirements of the ASTM Standard Practice for Assessment of Vapor Encroachment into Structures on Property Involved in Real Estate Transactions (E2600-10), also referred to as the Tier 1 VES, as defined by ASTM E2600-10.

Based on analysis using the VES application and the information included in the database report, vapor encroachment is not considered a REC for the Site. A copy of the VES report has been included as **Appendix D**.

4.3 Historical Use Information on the Property

Leighton reviewed select historical resources to determine previous Site and surrounding property uses. These resources were reviewed for evidence of activities, which would suggest the presence of hazardous substances at the

Site, and to evaluate the potential for the Site to be impacted by offsite sources of contamination. Following is a summary of our review of those resources.

Info Type	Years	Source	Summary of Results
<p>Topo Maps</p>	<p>1896 1898 1901 1902 1935 1942 1949 1950 1965 1972 1974 1981 2012 2015 2018</p>	<p>EDR</p>	<ul style="list-style-type: none"> • 1896 and 1898: No structures, tanks, wells, or other features are depicted on the Site. Vacant land and scattered residences are depicted in each direction of the Site. An unnamed road is depicted adjacent to the north and east of the Site. • 1901 and 1902: Significant changes are not depicted on the Site or surrounding properties. The unnamed road to the north is no longer depicted. Present-day West Romney Drive is depicted adjacent to the south of the Site. • 1935: Significant changes are not depicted on the Site or surrounding properties. The road adjacent to the east is no longer depicted. • 1942, 1949, and 1950: The Site and surrounding properties are depicted as agricultural land. Other significant changes are not depicted on the Site or surrounding properties. • 1965, 1972, and 1981: Patrick Henry Elementary School is depicted on the Site. The surrounding properties are located in a red-shaded, built-out area where only landmark structures are shown. West Romney Drive is depicted adjacent to the south of the Site. • 2012, 2015, and 2018: The Site and surrounding properties are located in an area where only landmark structures are shown. A school symbol is depicted on the Site. West Romney Drive is depicted adjacent to the south of the Site.

Info Type	Years	Source	Summary of Results
Aerial Photos	1938 1948 1952 1963 1972 1977 1985 1989 1994 2002 2005 2009 2012 2016	EDR	<ul style="list-style-type: none"> • 1938 and 1948: The Site is observed to be agricultural land. Agricultural land and scattered residences are observed to the north, east, and south of the Site. A vacant lot is observed to the west of the Site, followed by agricultural land. Present-day West Romneya Drive is observed adjacent to the south of the Site. • 1953: Significant changes are not observed on the Site or surrounding properties with the exception of the vacant lot to the west of the Site is now observed to be agricultural land. • 1963: The Site is observed to be Patrick Henry Elementary School. The center and southern portion of the Site are observed as a paved area and occupied by three rectangular buildings. The northern portion of the Site is observed to be an open space grassy area. The surrounding properties in each direction are observed to be residential neighborhoods. West Romneya Drive is observed adjacent to the south of the Site. • 1972: Significant changes are not observed on the Site or surrounding properties with the exception of an additional building observed on the southern portion of the Site. • 1977, 1987, and 1990: Significant changes are not observed on the Site or surrounding properties with the exception of two additional smaller buildings and a parking lot are observed on the southern portion of the Site. • 2005, 2009, 2012, and 2016: The Site and surrounding properties are observed in their present-day configuration and use.
Sanborn® maps	N/A	EDR	Sanborn® maps were not available for the Site.
City Directories	1920-2015	EDR	The Site address of 1123 West Romneya Drive is listed in the City Directory report as Henry Patrick Elementary School from 1961 to 2015. The surrounding properties are listed as mostly residential properties.

Summary of Historical Review – The Site was vacant land until approximately 1938 when it was developed as agricultural land. The Site was redeveloped as the present-day Patrick Henry Elementary School in approximately 1961.

The historic use of the Site as agricultural land from approximately 1938 until the early 1960s is considered a REC.

No HRECs or CRECs were identified in connection with the Site.

Copies of historical resources used to assess past Site and adjoining property uses (i.e. topographic maps, aerial photos, city directories, etc.) are provided in **Appendix E**.

DRAFT

5.0 SITE RECONNAISSANCE

5.1 Methodology and Limiting Conditions

On April 14, 2022, a representative of Leighton conducted a reconnaissance-level assessment of the Site, which consisted of observing and documenting existing conditions of the Site and nature of the neighboring development. Photographs of the Site are presented in **Appendix B** and their view directions are noted on **Figure 2**. Items noted during the Site reconnaissance are also depicted on **Figure 2**.

5.2 General Property Setting

The Site vicinity is developed for residential use.

The Site is an approximate 6.83-acre parcel that is occupied by Patrick Henry Elementary School. The Site has two permanent buildings (Library and Main Classroom building) and 15 portables and/or bungalows. The permanent buildings occupy the southern and western portion of the Site and the portables/bungalows are located in the eastern and central portions of the Site. Asphalt-paved hard courts and large grass-covered playfield are located in the northern portion of the Site. A small kindergarten playground is located in the southeast corner of the Site. An asphalt-paved parking lot occupies the southwest portion of the Site. The School layout is depicted on **Figure 2**.

5.3 Exterior and Interior Observations

Exterior Observations - The exterior of the property is a paved parking lot along the eastern portion of the Site. A grass-covered playfield, hard courts, and lunch shade structure are located in the northern portion of the Site. The campus buildings occupy the southern half of the Site, with an additional kindergarten play area located in the southeast portion of the Site.

Interior Observations - The interior portions of the onsite structures are primarily occupied by classrooms. A library is present in the western portion of the Site. Administrative offices occupy the southeast portion of the main classroom building. A kitchen area is located in the portable building along the eastern portion of the Site.

5.3.1 Hazardous Substances, Drums, and Other Chemical Containers

Several containers of miscellaneous cleaning supplies were observed within the janitor's closet within the main classroom building (**Photos 10 and 11, Appendix B**). No leaks, stains, or odors were observed in the visible area beneath the containers.

5.3.2 Storage Tanks

Evidence of underground storage tanks (USTs), such as vent lines, fill or overfill ports, or aboveground storage tanks (ASTs), was not observed on the Site.

5.3.3 Polychlorinated Biphenyls (PCBs)

One pad-mounted transformer was observed along the eastern side of the onsite structure (**Photo 10, Appendix B**). No leaking or staining was observed near the base of the transformer.

One air-cooled transformers was observed within the eastern portion of the campus (**Photo 12, Appendix B**). No leaks or stains were observed on the concrete pad beneath the transformer.

5.3.4 Waste Disposal

Waste bins for the collection of general waste and recycling are stored in the southwest corner of the Site. No evidence of hazardous waste disposal was observed onsite.

5.3.5 Dumping

No evidence of dumping was observed onsite.

5.3.6 Pits, Ponds, Lagoons, Septic Systems, Wastewater, Drains, Cisterns, and Sumps

Evidence of pits, ponds, lagoons, septic systems, wastewater, cisterns, and sumps was not observed on the Site.

Drains were observed onsite within kitchen areas and restrooms of the onsite structures. No evidence of contamination was observed within the drains.

5.3.7 Pesticide Use

Evidence of pesticide use was not observed on the Site.

5.3.8 Staining, Discolored Soils and Corrosion

Evidence of staining or discoloration of concrete, asphalt, or soil was not observed onsite. Evidence of corrosion on concrete or asphalt surfaces was also not observed.

5.3.9 Stressed Vegetation

Evidence of stressed vegetation was not observed on the Site.

5.3.10 Unusual Odors

Strong odors were not detected at the Site.

5.3.11 Onsite Wells

No wells were observed on the Site.

5.3.12 Other Observations

Based on the age of the onsite structures, there is potential for asbestos-containing materials (ACMs), lead-based paint (LBP), polychlorinated biphenyls (PCB)-containing caulk, and lead-containing building materials.

No other observations of environmental concern were noted during our Site reconnaissance.

6.0 INTERVIEWS

Leighton conducted interviews with persons having knowledge of current or past Site usage. Interviews were conducted either orally or in the form of a written questionnaire. Copies of completed interview forms, if any, are included in **Appendix C**.

6.1 Interview with Owner

An Owner Interview form was completed by Ms. Isela Vazquez, Senior Director with AESD on July 5, 2022. Ms. Vazquez was not aware of any environmental concerns associated with the Site or surrounding properties.

6.2 Interview with Property Manager

See Section 6.1.

6.3 Interviews with Occupants

Employees of the onsite school were not interviewed as part of this Phase I ESA.

6.4 Interviews with Local Government Officials

Leighton did not interview employees with local government agencies to request information regarding historic and current uses of the Site with the exception of those noted in Section 4.2.3.

6.5 Interviews with Others

Leighton did not conduct additional interviews for this Phase I ESA.

7.0 FINDINGS

Leighton performed a Phase I ESA of the property located at 1123 West Romneya Avenue in the city of Anaheim, Orange County, California (Site – Figure 1) in accordance with the authorization of AESD.

7.1 Onsite

The Site was vacant land until approximately 1938 when it was developed as agricultural land. The Site was redeveloped as the present-day Patrick Henry Elementary School in approximately 1961. The historic use of the Site as agricultural land from approximately 1938 until the early 1960s is considered a **REC**.

Currently, the Site is an approximate 6.83-acre parcel that is occupied by Patrick Henry Elementary School. The Site has two permanent buildings (Library and Main Classroom building) and 15 portables and/or bungalows. The permanent buildings occupy the southern and western portion of the Site and the portables/bungalows are located in the eastern and central portions of the Site. Asphalt-paved hard courts and large grass-covered playfield are located in the northern portion of the Site. A small kindergarten playground is located in the southeast corner of the Site. An asphalt-paved parking lot occupies the southwest portion of the Site. The School layout is depicted on Figure 2.

Evidence of hazardous substances, drums, or other chemical containers was not observed at the Site with the exception of typical janitorial cleaning materials stored within the Janitor's closet located in the main classroom building. These chemicals are not considered a REC associated with the Site.

Based on the age of the onsite structures, there is potential for ACM, LBP, PCB-containing caulk, and lead-containing building materials.

No other RECs, CRECs, or HRECs were identified for the Site.

7.2 Offsite

Historically, the surrounding properties consisted primarily of agricultural land from at least 1938 until the early 1960s, residential redevelopment of the surrounding properties began.

Currently, the surrounding properties consist of residential properties in each direction of the Site. Offsite properties of environmental concern were not identified.

7.3 **Data Gaps**

No significant data gaps were identified by Leighton.

DRAFT

8.0 OPINION

8.1 Onsite

It is Leighton's opinion that historic use of the subject site as agricultural land from approximately 1938 to the early 1960s presents an environmental concern and is considered a **REC**.

It is Leighton's opinion that no HRECs or CRECs were identified for the Site.

It is Leighton's opinion that the following environmental items are not considered RECs, but that they warrant consideration:

- ACMs may be present in the onsite structures. Mitigation of ACMs prior to renovation or demolition activities is recommended.
- LBP may be present in the onsite structures. Mitigation of LBPs prior to renovation or demolition activities is recommended.
- Leighton is not aware of any significant pesticide and/or insecticide/termiticide application at the school campus. It is our opinion that although records were not identified that indicated significant pesticide and/or insecticide/termiticide application, in accordance with DTSC guidelines, a soil assessment for these constituents is warranted adjacent to structures built prior to 1989 prior to any soil disturbance (DTSC, 2006).
- Due to the possible presence of LBP on the various structures and the age of the school campus, it is our opinion that in accordance with DTSC guidelines, a soil assessment for lead associated with LBP is warranted prior to any soil disturbance. This soil assessment should be adjacent to school structures with paint or surface coatings constructed prior to January 1993.
- Leighton is not aware of the presence of any PCBs at the school campus. PCBs were used widely in caulking and elastic sealant materials, particularly from 1950 through the 1970s until PCBs were banned in 1979. It is Leighton's opinion that there is potential for PCBs to exist adjacent to unpaved areas and/or in soil near exterior caulking present in buildings constructed or re-caulked between 1950 and 1979.

8.2 Offsite

It is Leighton's opinion that no environmental conditions on offsite properties represent RECs, HRECs, or CRECs to the Site.

DRAFT

9.0 CONCLUSIONS AND RECOMMENDATIONS

Leighton has performed a Phase I ESA in conformance with the scope and limitations of ASTM E1527-13/-21 of the property located at 1123 West Romneya Drive in the city of Anaheim, Orange County, California. Any exceptions to, or deletions from, this practice are described in Section 1.5 of this report. This assessment has revealed no evidence of RECs in connection with the Site except for the following:

- The historic use of the Site as agricultural land from approximately 1938 until the early 1960s.

Although not considered RECs, the following environmental concerns are noted:

- ACMs may be present in the onsite structures. Mitigation of ACMs prior to renovation or demolition activities is recommended.
- LBP may be present in the onsite structures. Mitigation of LBPs prior to renovation or demolition activities is recommended.

In accordance with DTSC guidelines, a soil investigation is warranted prior to soil disturbance for the following:

- Assess for pesticides and arsenic associated with historic termiticide application adjacent to school buildings present onsite between approximately 1948 through 1989 (DTSC, 2006);
- Assess for lead in soil due to the degradation of LBP applied to school buildings constructed prior to 1993 (DTSC, 2006); and
- Assess for PCBs adjacent to unpaved areas and/or soil near exterior caulking present in onsite buildings constructed or re-caulked between 1950 and 1979.

In general, observations should be made during any future Site development for areas of possible contamination such as, but not limited to, the presence of underground facilities, underground lifts, undocumented fill soil, buried debris, waste drums, tanks, stained soil or odorous soils. Should such materials be encountered, further investigation and analysis may be necessary at that time.

10.0 DEVIATIONS

Leighton did not deviate from or alter the scope of work, as defined in Section 1.3 of this report. Significant data gaps were not identified.

DRAFT

11.0 ADDITIONAL SERVICES

Leighton did not perform work outside the scope of work as defined in Section 1.3 of this report.

DRAFT

12.0 QUALIFICATIONS OF ENVIRONMENTAL PROFESSIONALS

12.1 Corporate

Leighton is a California corporation, providing geotechnical and environmental consulting services throughout California. We are solely a consulting firm without interests in real property other than our office locations in Southern California. We provide professional environmental consulting services including application of science and engineering to environmental compliance, hazardous materials/waste assessment and cleanup, and management of hazardous, solid and industrial waste. Phase I ESAs are a part of this practice area and have been conducted by us.

12.2 Individual

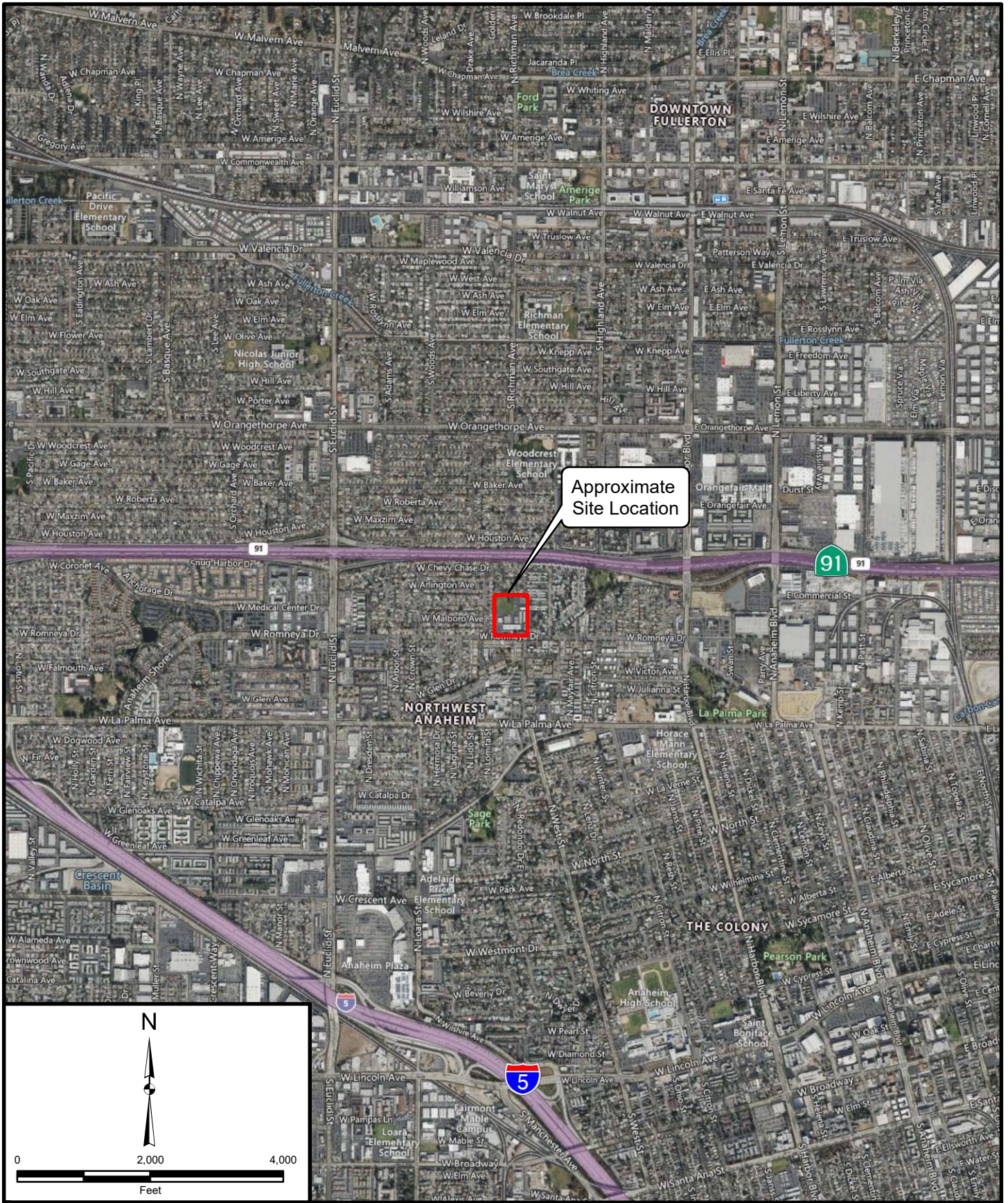
The qualifications of the Brynn McCulloch, Principal Geologist, and the other Leighton environmental professionals involved in this Phase I ESA meet the Leighton corporate requirements for performing Phase I ESAs as specified by ASTM E1527-13/-21. In addition, Brynn McCulloch is a Professional Geologist (PG).

12.3 Environmental Professional Statement

I declare on July 27, 2022 that, to the best of my professional knowledge and belief, I meet the definition of Environmental Professional, as defined by §312.10 of 40 CFR Part 312.

I have the specific qualifications based on education, training, and experience to assess a property of the nature, history, and setting of the Site. I have developed and performed all the appropriate inquiries in conformance with the standards and practices set forth in 40 CFR Part 312.

Brynn McCulloch, PG
Principal Geologist



Project: 13509.001

Eng/Geol: BFM

Scale: 1" = 2,000'

Date: June 2022

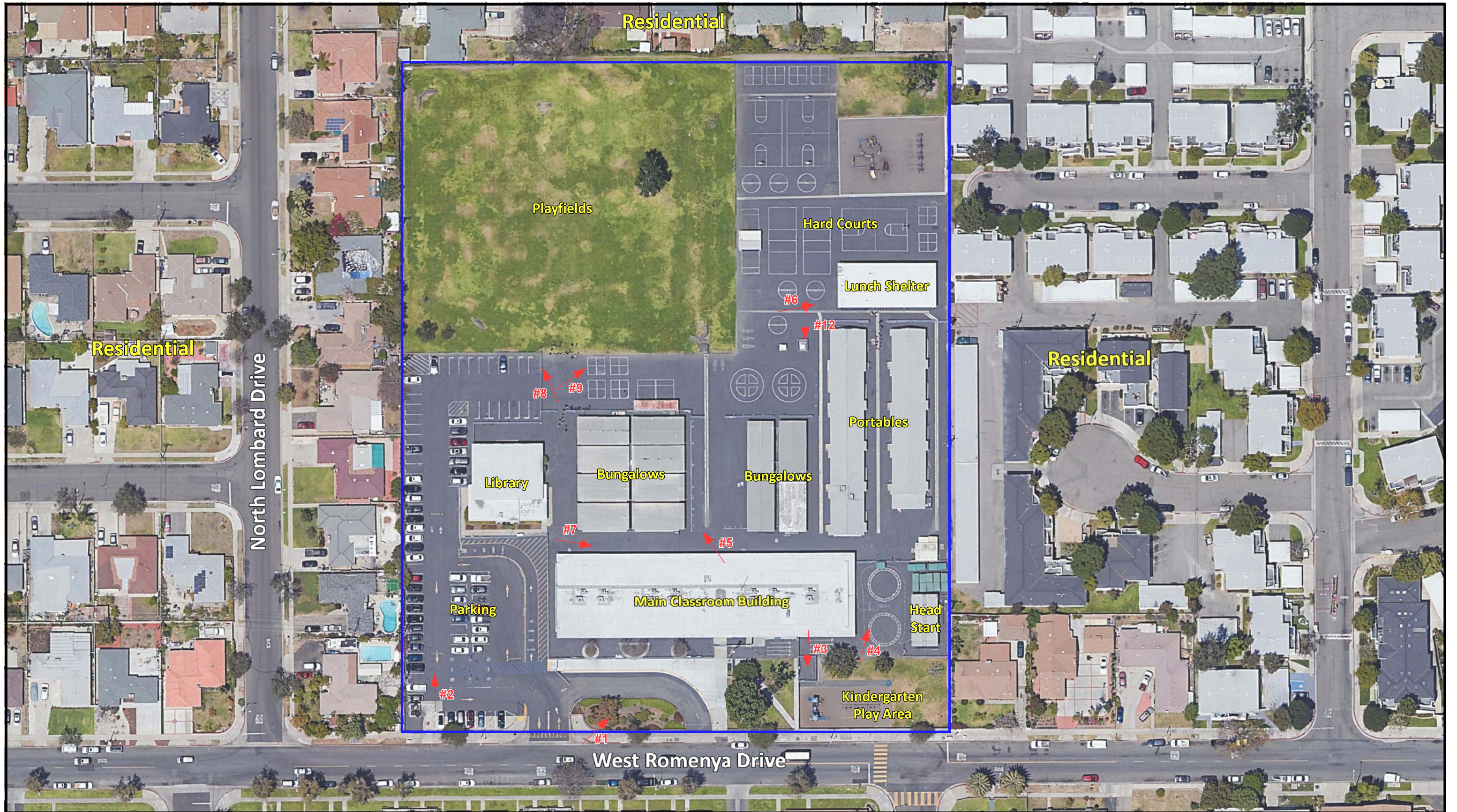
Reference: © 2022 Microsoft Corporation © 2022 Maxar © CNES (2022) Distribution Airbus DS © 2022 TomTom

SITE LOCATION MAP



Patrick Henry Elementary School
1123 West Romneya Drive
Anaheim, California

FIGURE 1





LEGEND

-  Approximate Site Boundary
-  Photo ID and Direction



SITE PLAN
 Patrick Henry Elementary School
 1123 West Romneya Drive
 Anaheim, California

Project No.	13509.001
Scale	NTS
Engr./Geol.	BFM
Drafted By	BFM
Date	July 2022



APPENDIX A

APPENDIX A

References

- ASTM International, 2013, Standard Practice for Environmental Site Assessments: Phase I Environmental Site Assessment Process, Designation E1527-13, dated November 6, 2013
- ASTM International, 2021, Standard Practice for Environmental Site Assessments: Phase I Environmental Site Assessment Process, Designation E1527-21, dated November 1, 2021
- California Department of Conservation, Geologic Energy Management (CalGEM) Division, Online Mapping System, accessed June 1, 2022.
<https://maps.conservation.ca.gov/doggr/wellfinder>
- EDR Aerial Photo Decade Package, dated June 2, 2022.
- EDR Building Permit Report, dated June 2, 2022.
- EDR City Directory Abstract, dated June 4, 2022.
- EDR Historical Topographic Map Report, dated June 2, 2022.
- EDR Radius Map™ Report with Geospatial, dated June 3, 2022.
- EDR Sanborn Map Report, June 2, 2022.
- EnviroStor Data Management System, 2021, Department of Toxic Substances Control (DTSC), <http://www.envirostor.dtsc.ca.gov/public/>, accessed April 6, 2022.
- GeoTracker, 2021, State Water Resources Control Board, <http://geotracker.swrcb.ca.gov/>, accessed April 6, 2022.
- National Pipeline Mapping System (NPMS), <https://www.npms.phmsa.dot.gov/>, accessed April 6, 2022.
- South Coast Air Quality Management Department (SCAQMD), 2022, <https://xappprod.aqmd.gov/find//facility/AQMDsearch?facilityID=82054>, accessed April 6, 2022.

APPENDIX B

Client Name: AESD

Site Location: 1123 W Romneya Drive, Anaheim, CA

Project No.

13509.001

Photo No. 1**View Direction of Photo:**
Northeast**Description:**

View of the entrance to the campus

**Photo No. 2****View Direction of Photo:**
North**Description:**

View of western parking lot



Client Name: AESD


Site Location: 1123 W Romneya Drive, Anaheim, CA

Project No.

13509.001

Photo No. 3**View Direction of Photo:**
South**Description:**

View of the southeast playground

**Photo No. 4****View Direction of Photo:**
Northeast**Description:**

View of the eastern portion of the campus



Client Name: AESD

Site Location: 1123 W Romneya Drive, Anaheim, CA

Project No.

13509.001

Photo No. 5**View Direction of Photo:**
Northwest**Description:**

View of the bungalows in the central portion of the campus

**Photo No. 6****View Direction of Photo:**
East**Description:**

View of a shade structure in the northeast portion of the campus



Client Name: AESD

Site Location: 1123 W Romneya Drive, Anaheim, CA

Project No.

13509.001

Photo No. 7

View Direction of Photo:
Southeast

Description:

View of the main classroom building



Photo No. 8

View Direction of Photo:
Northwest

Description:

View of grass-covered play area



Client Name: AESD

Site Location: 1123 W Romneya Drive, Anaheim, CA

Project No.

13509.001

Photo No. 9**View Direction of Photo:**
Northeast**Description:**

View of the grass-covered play area

**Photo No.** 10**View Direction of Photo:**
NA**Description:**

View of general cleaning supplies located in the janitor's closet within the main classroom building



Client Name: AESD

Site Location: 1123 W Romneya Drive, Anaheim, CA

Project No.

13509.001

Photo No. 11

View Direction of
Photo:
NA**Description:**View of general
cleaning supplies
located in the janitor's
closet within the main
classroom building

Photo No. 12

View Direction of
Photo:
South**Description:**View of a pad-mounted
transformer located in
the eastern portion of
the campus

APPENDIX C

Phase I ESA Users Questionnaire

Project Name: Patrick Henry Elementary School Reconstruction

Complete and Correct Address(es) of the Property and APN(s):

1123 West Romneya Drive Anaheim, CA 92801

User Company Name:

AESD

User Name/Title:

User Phone/Email: ivazquez@aesd.org/714-517-7549, extension 4319

Interviewee Name and Relationship to Project:

Isela Vazquez, Senior Director

Site Owner: Anaheim Elementary School District

Reason Phase I is required:

Campus Modernization

Type of property:

Elementary School

Type of property transaction (e.g., Sale, purchase, exchange):

NA

Any scope of services beyond the ASTM Practice E 1527:

No

All Parties that will rely on the Phase I report:

AESD

Name and Contact Information for Site Contact:

Isela Vazquez, Senior Director, ivazquez@aesd.org

Any special terms or conditions:

No

Any other pertinent knowledge or experience with the property (e.g., prior reports, documents, correspondence concerning the environmental conditions of the property):

No

(1). Environmental cleanup liens that are filed or recorded against the site (40 CFR 312.25).

Did a search of recorded land title records (or judicial records where appropriate identify any environmental liens filed or recorded against the property under federal, tribal, state or local law? Yes | No

If Yes, Describe:

(2). Activity and land use limitations (AULs) that are in place on the site or that have been filed or recorded in a registry (40 CFR 312.26).

Did a search of recorded land title records (or judicial records where appropriate) identify any AULs, such as engineering controls, land use restrictions or institutional controls that are in place at the property and/or have been filed or recorded against the property under federal, tribal, state or local law? Yes | No

If Yes, Describe:

(3). Specialized knowledge or experience of the person seeking to qualify for the Landowners Liability Protections (LLP) (40 CFR 312.28).

Do you have any specialized knowledge or experience related to the property or the property or nearby properties? For example, are you involved in the same line of business as the current or former occupants of the property or an adjoining property so that you would have specialized knowledge of the chemicals and processes used by this type of business?

Yes | No

If Yes, Describe:

(4). Relationship of the purchase price to the fair market value of the property if it were not contaminated (40 DRF 312.29).

Does the purchase price being paid for this property reasonably reflect the fair market value of the property?

Yes | No

If you conclude that there is a difference, have you considered whether the lower purchase price is because contamination is known or believed to be present at the property? Yes | No

If Yes, Describe:

(5). Commonly known or reasonable ascertainable information about the property (40 CFR 312.30).

Are you aware of commonly known or *reasonably ascertainable* information about the property that would help the *environmental professional* to identify conditions indicative of releases or threatened releases? For example, as user,


- (a.) Do you know the past uses of the property? Yes | No
- (b.) Do you know of specific chemicals that are present or once were present at the property? Yes | No
- (c.) Do you know of spills or other chemical releases that have taken place at the property? Yes | No
- (d.) Do you know of any environmental cleanups that have taken place at the property? Yes | No

If Yes, Describe: Elementary School

(6). The degree of obviousness of the presence of likely presence of contamination at the property, and the ability to detect the contamination by appropriate investigation (40 CFR 312.31).

Based on your knowledge and experience related to the *property* are there any *obvious* indicators that point to the presence or likely presence of contamination at the *property*? Yes | No

If Yes, Describe:



Signature



Date Signed



Phase I ESA Owner/Site Contact Interview Form

Interviewee Name: Isela Vazquez

Title: Senior Director

Address: 1411 S. Anaheim Blvd. - Second Floor, Anah **Phone:** 714-517-7549 Ext. 4319

Relationship to Property: Senior Director of Facilities, Planning & Construction for AESD

Name of Property Owner: Anaheim Elementary School District

Address of Property Owner: 1411 S. Anaheim Blvd. - Second Floor, Anaheim, CA

Site Name: Patrick Henry Elementary School

Property Address: 1123 West Romneya Drive Anaheim, CA 92801

Previous Street Names/Numbers: NA

General Business Type/Present Property Use: Elementary School

Property Utilization during Ownership: Elementary School

Assessor Parcel #: 073-443-11, 073-444- Grant **Total Square Footage:** 6.83-acres

Total # of Buildings:

Date Built:

Name and Address of Past Owners (include dates of ownership):

Past Property Uses (include dates):

Source of Potable Water Supply (municipal/groundwater wells):

Sewage Disposal (municipal/septic) (provide name of utility):

Means of Heating/Cooling (gas, electric, heating oil, etc.):

Fuel Source for Heating/Air Conditioning (provide name of utility):

Neighboring Property Types (commercial/industrial/residential): Residential

Current Uses of Adjoining Properties: North: Residential

South: Residential

East: Residential

West: Residential


ARE THERE NOW, OR HAVE THERE BEEN IN THE PAST, ANY OF THESE ITEMS ONSITE OR ON ADJACENT PROPERTIES:

ITEM	YES	NO	UNK	ADJACENT PROPERTY
• Hazardous Materials	<input type="checkbox"/>	<input type="checkbox"/>	<input checked="" type="checkbox"/>	<input type="checkbox"/>
• Hazardous Waste	<input type="checkbox"/>	<input type="checkbox"/>	<input checked="" type="checkbox"/>	<input type="checkbox"/>
• MSDS Sheets	<input type="checkbox"/>	<input type="checkbox"/>	<input checked="" type="checkbox"/>	<input type="checkbox"/>
• Underground Storage Tanks (USTs)	<input type="checkbox"/>	<input type="checkbox"/>	<input checked="" type="checkbox"/>	<input type="checkbox"/>
• Aboveground Storage Tanks (ASTs)	<input type="checkbox"/>	<input type="checkbox"/>	<input checked="" type="checkbox"/>	<input type="checkbox"/>
• Vent Pipes, fill pipes, or access ways indicating a fill pipe to an underground storage area	<input type="checkbox"/>	<input type="checkbox"/>	<input checked="" type="checkbox"/>	<input type="checkbox"/>
• Odors	<input type="checkbox"/>	<input type="checkbox"/>	<input checked="" type="checkbox"/>	<input type="checkbox"/>
• Drums	<input type="checkbox"/>	<input type="checkbox"/>	<input checked="" type="checkbox"/>	<input type="checkbox"/>
• Electrical or hydraulic equipment known to contain Polychlorinated Biphenyls (PCBs)	<input type="checkbox"/>	<input type="checkbox"/>	<input checked="" type="checkbox"/>	<input type="checkbox"/>
• Stained soil or surfaces	<input type="checkbox"/>	<input type="checkbox"/>	<input checked="" type="checkbox"/>	<input type="checkbox"/>
• Drains	<input type="checkbox"/>	<input type="checkbox"/>	<input checked="" type="checkbox"/>	<input type="checkbox"/>
• Sumps	<input type="checkbox"/>	<input type="checkbox"/>	<input checked="" type="checkbox"/>	<input type="checkbox"/>
• Clarifier	<input type="checkbox"/>	<input type="checkbox"/>	<input checked="" type="checkbox"/>	<input type="checkbox"/>
• Pits, ponds, or lagoons	<input type="checkbox"/>	<input type="checkbox"/>	<input checked="" type="checkbox"/>	<input type="checkbox"/>
• Stressed vegetation	<input type="checkbox"/>	<input type="checkbox"/>	<input checked="" type="checkbox"/>	<input type="checkbox"/>
• Areas for dumping solid waste (landfill)	<input type="checkbox"/>	<input type="checkbox"/>	<input checked="" type="checkbox"/>	<input type="checkbox"/>
• Wastewater	<input type="checkbox"/>	<input type="checkbox"/>	<input checked="" type="checkbox"/>	<input type="checkbox"/>
• Wells (groundwater, oil, and/or gas)	<input type="checkbox"/>	<input type="checkbox"/>	<input checked="" type="checkbox"/>	<input type="checkbox"/>
• Septic Systems	<input type="checkbox"/>	<input type="checkbox"/>	<input checked="" type="checkbox"/>	<input type="checkbox"/>
• Fill Material (if fill material is on site, please state source of fill)	<input type="checkbox"/>	<input type="checkbox"/>	<input checked="" type="checkbox"/>	<input type="checkbox"/>

ADDITIONAL QUESTIONS:	YES	NO	UNK	REMARKS
Has the Site been used as any of the following: gas station, motor repair facility, commercial printing facility, metal plating, dry cleaners, photo developing laboratory, junkyard, or landfill, or as a waste treatment, storage, disposal, processing, or recycling facility? If so, state which type of facility.		✓		
Are you aware of any Phase I or Phase II environmental site assessments, soil sampling reports, geotechnical or geologic reports, environmental compliance audit reports, environmental permits, registrations for USTs or ASTs, community right-to-know plans, environmental safety plans or reports regarding hazardous waste generation for the Site?		✓		
Do you know of any notices or correspondence from any government agency relating to past or current violations of environmental laws with respect to the Site or relating to environmental liens encumbering the Site?			✓	
Do you know of any pending, threatened, or past litigation or administrative proceedings relevant to hazardous substances or petroleum products in, on or from the Site?			✓	
Do you know of any notices from any governmental entity regarding any possible violation of environmental laws or possible liability relating to hazardous substances or petroleum products?			✓	
Do you know of any environmental concerns associated with the Site? If so please state in remarks column.		✓		
Do you know of any environmental concerns associated with any adjacent or nearby properties? If so please state in remarks column.			✓	

Additional Comments:

Preparer presents that to the best of the preparer's knowledge the above statements and facts are true and correct, and to the best of the preparer's actual knowledge no material facts have been suppressed or misstated.



Signature

7.5.22

Date

APPENDIX D

Patrick Henry ES

1123 W Romneya Drive
Anaheim, CA 92801

Inquiry Number: 7004217.2s
June 03, 2022

The EDR Radius Map™ Report with GeoCheck®



6 Armstrong Road, 4th floor
Shelton, CT 06484
Toll Free: 800.352.0050
www.edrnet.com

TABLE OF CONTENTS

<u>SECTION</u>	<u>PAGE</u>
Executive Summary	ES1
Overview Map	2
Detail Map	3
Map Findings Summary	4
Map Findings	9
Orphan Summary	672
Government Records Searched/Data Currency Tracking	GR-1
 <u>GEOCHECK ADDENDUM</u>	
Physical Setting Source Addendum	A-1
Physical Setting Source Summary	A-2
Physical Setting SSURGO Soil Map	A-6
Physical Setting Source Map	A-13
Physical Setting Source Map Findings	A-15
Physical Setting Source Records Searched	PSGR-1

Thank you for your business.
 Please contact EDR at 1-800-352-0050
 with any questions or comments.

Disclaimer - Copyright and Trademark Notice

This Report contains certain information obtained from a variety of public and other sources reasonably available to Environmental Data Resources, Inc. It cannot be concluded from this Report that coverage information for the target and surrounding properties does not exist from other sources. **NO WARRANTY EXPRESSED OR IMPLIED, IS MADE WHATSOEVER IN CONNECTION WITH THIS REPORT. ENVIRONMENTAL DATA RESOURCES, INC. SPECIFICALLY DISCLAIMS THE MAKING OF ANY SUCH WARRANTIES, INCLUDING WITHOUT LIMITATION, MERCHANTABILITY OR FITNESS FOR A PARTICULAR USE OR PURPOSE. ALL RISK IS ASSUMED BY THE USER. IN NO EVENT SHALL ENVIRONMENTAL DATA RESOURCES, INC. BE LIABLE TO ANYONE, WHETHER ARISING OUT OF ERRORS OR OMISSIONS, NEGLIGENCE, ACCIDENT OR ANY OTHER CAUSE, FOR ANY LOSS OF DAMAGE, INCLUDING, WITHOUT LIMITATION, SPECIAL, INCIDENTAL, CONSEQUENTIAL, OR EXEMPLARY DAMAGES. ANY LIABILITY ON THE PART OF ENVIRONMENTAL DATA RESOURCES, INC. IS STRICTLY LIMITED TO A REFUND OF THE AMOUNT PAID FOR THIS REPORT.** Purchaser accepts this Report "AS IS". Any analyses, estimates, ratings, environmental risk levels or risk codes provided in this Report are provided for illustrative purposes only, and are not intended to provide, nor should they be interpreted as providing any facts regarding, or prediction or forecast of, any environmental risk for any property. Only a Phase I Environmental Site Assessment performed by an environmental professional can provide information regarding the environmental risk for any property. Additionally, the information provided in this Report is not to be construed as legal advice.

Copyright 2020 by Environmental Data Resources, Inc. All rights reserved. Reproduction in any media or format, in whole or in part, of any report or map of Environmental Data Resources, Inc., or its affiliates, is prohibited without prior written permission.

EDR and its logos (including Sanborn and Sanborn Map) are trademarks of Environmental Data Resources, Inc. or its affiliates. All other trademarks used herein are the property of their respective owners.

EXECUTIVE SUMMARY

A search of available environmental records was conducted by Environmental Data Resources, Inc (EDR). The report was designed to assist parties seeking to meet the search requirements of EPA's Standards and Practices for All Appropriate Inquiries (40 CFR Part 312), the ASTM Standard Practice for Environmental Site Assessments (E1527-21), the ASTM Standard Practice for Environmental Site Assessments for Forestland or Rural Property (E 2247-16), the ASTM Standard Practice for Limited Environmental Due Diligence: Transaction Screen Process (E 1528-14) or custom requirements developed for the evaluation of environmental risk associated with a parcel of real estate.

TARGET PROPERTY INFORMATION

ADDRESS

1123 W ROMNEYA DRIVE
ANAHEIM, CA 92801

COORDINATES

Latitude (North): 33.8517330 - 33° 51' 6.23"
Longitude (West): 117.9329380 - 117° 55' 58.57"
Universal Transverse Mercator: Zone 11
UTM X (Meters): 413692.4
UTM Y (Meters): 3745914.0
Elevation: 146 ft. above sea level

USGS TOPOGRAPHIC MAP ASSOCIATED WITH TARGET PROPERTY

Target Property Map: 12014828 ANAHEIM, CA
Version Date: 2018

AERIAL PHOTOGRAPHY IN THIS REPORT

Portions of Photo from: 20140513
Source: USDA

MAPPED SITES SUMMARY

Target Property Address:
1123 W ROMNEYA DRIVE
ANAHEIM, CA 92801

Click on Map ID to see full detail.

MAP ID	SITE NAME	ADDRESS	DATABASE ACRONYMS	RELATIVE ELEVATION	DIST (ft. & mi.) DIRECTION
1	HENRY SCHOOL	1123 W ROMNEYA DR	HWTS		TP
A2	KAREN TAYLOR	1152 N WEST ST	RCRA NonGen / NLR	Higher	505, 0.096, SSE
3	KIRK BAIZ	1230 W MALBORO AVE	RCRA NonGen / NLR	Lower	551, 0.104, WSW
B4	ALFONSO TOSCANO	1302 W ARLINGTON AVE	RCRA NonGen / NLR	Lower	674, 0.128, WNW
B5	CLARISSA GANDARA	1309 W BREWSTER AVE	RCRA NonGen / NLR	Lower	735, 0.139, WNW
A6	ANTOINE SEMAAN	1142 N WEST ST	RCRA NonGen / NLR	Lower	774, 0.147, SSE
A7	ANTOINE SEMAAN	1142 N WEST ST	RCRA NonGen / NLR	Lower	774, 0.147, SSE
8	VICTOR PEREZ	1612 S LOMBARD DR	RCRA NonGen / NLR	Lower	998, 0.189, NNW
C9	JENNIFER & KENNY COB	461 WEST MAXZIM AVE	RCRA NonGen / NLR	Higher	1159, 0.220, North
C10	JENNIFER & KENNY COB	461 WEST MAXZIM AVE	RCRA NonGen / NLR	Higher	1159, 0.220, North
11	PAINO, KATHLEEN & GR	637 W HOUSTON AVENUE	RCRA NonGen / NLR	Lower	1168, 0.221, NW
12	JOSE SANCHEZ	1232 N CITRON LANE	RCRA NonGen / NLR	Higher	1179, 0.223, East
D13	FRANK J. SHAY, DDS	1007 W LA PALMA AVE	RCRA NonGen / NLR	Lower	1204, 0.228, SSE
D14	JAMES S HARTMANN DDS	1007 W LA PALMA AVE	RCRA NonGen / NLR	Lower	1204, 0.228, SSE
D15	SOUTHERN CALIFORNIA	1019 W LA PALMA AVE	RCRA NonGen / NLR	Lower	1228, 0.233, SSE
E16	21ST CENTURY ONCOLOG	1211 W LAPALMA AVE	RCRA NonGen / NLR	Lower	1293, 0.245, SSW
E17	AHMC ANAHEIM REGIONA	1111 W LA PALMA AVE	UST	Lower	1293, 0.245, SSW
E18	AHMC ANAHEIM REGIONA	1111 W LA PALMA AVE	RCRA NonGen / NLR	Lower	1293, 0.245, SSW
E19	ANAHEIM MEMORIAL HOS	1111 WEST LA PALMA A	RCRA-SQG, SWEEPS UST, HIST UST, CA FID UST, FINDS,...	Lower	1293, 0.245, SSW
E20	AHMC ANAHEIM REGIONA	1111 W LA PALMA AVE	CERS HAZ WASTE, CERS TANKS, HAZNET, CERS	Lower	1293, 0.245, SSW
E21	CHEST AND CRITICAL C	1211 WEST LA PALMA A	RCRA NonGen / NLR	Lower	1293, 0.245, SSW
22			PFAS	Higher	1721, 0.326, SSE
F23			PFAS	Higher	2142, 0.406, ESE
F24			PFAS	Higher	2239, 0.424, SE
G25	WORLD OIL CO	1201 NORTH HARBOR	RCRA-LQG, LUST, CERS HAZ WASTE, SWEEPS UST, HIST...	Higher	2279, 0.432, East
H26	SHELL #1200	1200 N EUCLID ST	LUST, Cortese, CERS	Lower	2326, 0.441, West
F27			PFAS	Higher	2330, 0.441, ESE
G28	CARS 101	1221 HARBOR BLVD	LUST	Higher	2333, 0.442, East
G29	SUBARU OF ANAHEIM	1221 N HARBOR BLVD	LUST, HIST UST, Cortese, CERS	Higher	2333, 0.442, East
I30	SHELL #1625	1625 HARBOR BLVD	LUST, Cortese, HIST CORTESE, CERS	Higher	2336, 0.442, ENE
H31	SHELL #1200	1200 EUCLID ST	LUST	Lower	2371, 0.449, West
G32	WORLD OIL #38	1201 HARBOR BLVD	LUST	Higher	2396, 0.454, East
G33	PROPOSED COMMUNITY S	N. HARBOR BLVD. AND	ENVIROSTOR, SCH	Higher	2399, 0.454, East
I34	SHELL (2904-1807)	1625 S HARBOR	LUST, SWEEPS UST, CA FID UST, Cortese, CERS	Higher	2419, 0.458, ENE
I35	TESORO (SHELL) 68812	1625 S HARBOR BLVD	LUST, CERS HAZ WASTE, CERS TANKS, HAZNET, CERS,...	Higher	2419, 0.458, ENE
36			PFAS	Higher	2423, 0.459, SE
J37	CHIANG, STEVE	1126 N EUCLID ST	LUST, CPS-SLIC, CERS	Lower	2474, 0.469, WSW
J38	CALIFORNIA TOWEL & L	1126 EUCLID AVE.	SEMS-ARCHIVE	Lower	2533, 0.480, WSW
J39	CALIFORNIA TOWEL & L	1126 EUCLID AVE.	ENVIROSTOR	Lower	2533, 0.480, WSW

MAPPED SITES SUMMARY

Target Property Address:
1123 W ROMNEYA DRIVE
ANAHEIM, CA 92801

Click on Map ID to see full detail.

MAP ID	SITE NAME	ADDRESS	DATABASE ACRONYMS	RELATIVE ELEVATION	DIST (ft. & mi.) DIRECTION
J40	CHIANG, STEVE	1126 EUCLID ST	LUST, HIST CORTESE	Lower	2533, 0.480, WSW
J41	EUCLID CAR WASH	1135 EUCLID ST	LUST, HIST UST, CA FID UST, HIST CORTESE, CERS	Lower	2621, 0.496, WSW
J42	EUCLID CAR WASH	1135 N EUCLID ST	LUST, UST, SWEEPS UST, HIST UST, Cortese	Lower	2621, 0.496, WSW
43	ANAHEIM MANN EXPANSI	918 NORTH CITRON STR	ENVIROSTOR, SCH, CERS	Higher	2622, 0.497, SE
44	REDA WASEM	1100 N EUCLID	LUST, HIST UST, Cortese, CERS	Lower	2627, 0.498, WSW
45	HORACE MANN ELEMENTA	560, 580, 600 LA PAL	ENVIROSTOR, SCH	Higher	2781, 0.527, ESE
46	HORACE MANN ELEMENTA	920 NORTH JANSS STRE	ENVIROSTOR, SCH	Higher	3076, 0.583, SE
47	ORANGE COUNTY NORTH	VARIOUS SITES LOCATE	ENVIROSTOR, Cortese	Higher	3286, 0.622, NE
K48	ORANGE COUNTY ARC	225 W CARL KARCHER W	ENVIROSTOR	Higher	3534, 0.669, East
K49	INMONT CORP.	1244 NORTH LEMON	ENVIROSTOR	Higher	3744, 0.709, East
L50	KINSBURSKY BROTHERS	1314 N ANAHEIM BLVD	ENVIROSTOR	Higher	3786, 0.717, East
L51	KINSBURSKY BROTHERS	1314 ANAHEIM BLVD.	2020 COR ACTION, FINDS, ECHO, ICE, HWP	Higher	3786, 0.717, East
L52	KINSBURSKY BROTHERS	1314 N ANAHEIM BLVD	CORRACTS, RCRA-TSDF, RCRA-LQG, US FIN ASSUR, TRIS	Higher	3786, 0.717, East
L53	KINSBURSKY BROTHERS	1314 NORTH LEMON	ENVIROSTOR	Higher	3786, 0.717, East
54	ANAHEIM FULLERTON TO	1122 N ANAHEIM BLVD	ENVIROSTOR, VCP, CERS HAZ WASTE, HAZNET, HWTS	Higher	3840, 0.727, ESE
55	SYNRES CHEMICAL COMP	1211 NORTH PATT / 12	ENVIROSTOR	Higher	5038, 0.954, East
M56	ESSEX GROUP, INC	1075 N PATT ST	RCRA-SQG, ENVIROSTOR, LUST, CPS-SLIC, HIST UST,...	Higher	5050, 0.956, East
M57	STEPHAN CHEMICAL COM	1208 PATT ST	ENVIROSTOR, LUST, CPS-SLIC, CERS HAZ WASTE, HIST...	Higher	5126, 0.971, East

EXECUTIVE SUMMARY

TARGET PROPERTY SEARCH RESULTS

The target property was identified in the following records. For more information on this property see page 9 of the attached EDR Radius Map report:

<u>Site</u>	<u>Database(s)</u>	<u>EPA ID</u>
HENRY SCHOOL 1123 W ROMNEYA DR ANAHEIM, CA 92801	HWTS	N/A

DATABASES WITH NO MAPPED SITES

No mapped sites were found in EDR's search of available ("reasonably ascertainable ") government records either on the target property or within the search radius around the target property for the following databases:

STANDARD ENVIRONMENTAL RECORDS

Lists of Federal NPL (Superfund) sites

NPL..... National Priority List
Proposed NPL..... Proposed National Priority List Sites
NPL LIENS..... Federal Superfund Liens

Lists of Federal Delisted NPL sites

Delisted NPL..... National Priority List Deletions

Lists of Federal sites subject to CERCLA removals and CERCLA orders

FEDERAL FACILITY..... Federal Facility Site Information listing
SEMS..... Superfund Enterprise Management System

Lists of Federal RCRA TSD facilities

RCRA-TSDF..... RCRA - Treatment, Storage and Disposal

Lists of Federal RCRA generators

RCRA-LQG..... RCRA - Large Quantity Generators
RCRA-VSQG..... RCRA - Very Small Quantity Generators (Formerly Conditionally Exempt Small Quantity Generators)

Federal institutional controls / engineering controls registries

LUCIS..... Land Use Control Information System
US ENG CONTROLS..... Engineering Controls Sites List
US INST CONTROLS..... Institutional Controls Sites List

EXECUTIVE SUMMARY

Federal ERNS list

ERNS..... Emergency Response Notification System

Lists of state- and tribal (Superfund) equivalent sites

RESPONSE..... State Response Sites

Lists of state and tribal landfills and solid waste disposal facilities

SWF/LF..... Solid Waste Information System

Lists of state and tribal leaking storage tanks

INDIAN LUST..... Leaking Underground Storage Tanks on Indian Land

Lists of state and tribal registered storage tanks

FEMA UST..... Underground Storage Tank Listing

AST..... Aboveground Petroleum Storage Tank Facilities

INDIAN UST..... Underground Storage Tanks on Indian Land

Lists of state and tribal voluntary cleanup sites

VCP..... Voluntary Cleanup Program Properties

INDIAN VCP..... Voluntary Cleanup Priority Listing

Lists of state and tribal brownfield sites

BROWNFIELDS..... Considered Brownfields Sites Listing

ADDITIONAL ENVIRONMENTAL RECORDS

Local Brownfield lists

US BROWNFIELDS..... A Listing of Brownfields Sites

Local Lists of Landfill / Solid Waste Disposal Sites

WMUDS/SWAT..... Waste Management Unit Database

SWRCY..... Recycler Database

HAULERS..... Registered Waste Tire Haulers Listing

INDIAN ODI..... Report on the Status of Open Dumps on Indian Lands

DEBRIS REGION 9..... Torres Martinez Reservation Illegal Dump Site Locations

ODI..... Open Dump Inventory

IHS OPEN DUMPS..... Open Dumps on Indian Land

Local Lists of Hazardous waste / Contaminated Sites

US HIST CDL..... Delisted National Clandestine Laboratory Register

HIST Cal-Sites..... Historical Calsites Database

SCH..... School Property Evaluation Program

CDL..... Clandestine Drug Labs

EXECUTIVE SUMMARY

Toxic Pits..... Toxic Pits Cleanup Act Sites
US CDL..... National Clandestine Laboratory Register
AQUEOUS FOAM..... Former Fire Training Facility Assessments Listing

Local Land Records

LIENS..... Environmental Liens Listing
LIENS 2..... CERCLA Lien Information
DEED..... Deed Restriction Listing

Records of Emergency Release Reports

HMIRS..... Hazardous Materials Information Reporting System
CHMIRS..... California Hazardous Material Incident Report System
LDS..... Land Disposal Sites Listing
MCS..... Military Cleanup Sites Listing
Orange Co. Industrial Site..... List of Industrial Site Cleanups
SPILLS 90..... SPILLS 90 data from FirstSearch

Other Ascertainable Records

FUDS..... Formerly Used Defense Sites
DOD..... Department of Defense Sites
SCRD DRYCLEANERS..... State Coalition for Remediation of Drycleaners Listing
US FIN ASSUR..... Financial Assurance Information
EPA WATCH LIST..... EPA WATCH LIST
2020 COR ACTION..... 2020 Corrective Action Program List
TSCA..... Toxic Substances Control Act
TRIS..... Toxic Chemical Release Inventory System
SSTS..... Section 7 Tracking Systems
ROD..... Records Of Decision
RMP..... Risk Management Plans
RAATS..... RCRA Administrative Action Tracking System
PRP..... Potentially Responsible Parties
PADS..... PCB Activity Database System
ICIS..... Integrated Compliance Information System
FTTS..... FIFRA/ TSCA Tracking System - FIFRA (Federal Insecticide, Fungicide, & Rodenticide Act)/TSCA (Toxic Substances Control Act)
MLTS..... Material Licensing Tracking System
COAL ASH DOE..... Steam-Electric Plant Operation Data
COAL ASH EPA..... Coal Combustion Residues Surface Impoundments List
PCB TRANSFORMER..... PCB Transformer Registration Database
RADINFO..... Radiation Information Database
HIST FTTS..... FIFRA/TSCA Tracking System Administrative Case Listing
DOT OPS..... Incident and Accident Data
CONSENT..... Superfund (CERCLA) Consent Decrees
INDIAN RESERV..... Indian Reservations
FUSRAP..... Formerly Utilized Sites Remedial Action Program
UMTRA..... Uranium Mill Tailings Sites
LEAD SMELTERS..... Lead Smelter Sites
US AIRS..... Aerometric Information Retrieval System Facility Subsystem
US MINES..... Mines Master Index File
ABANDONED MINES..... Abandoned Mines
FINDS..... Facility Index System/Facility Registry System
ECHO..... Enforcement & Compliance History Information

EXECUTIVE SUMMARY

DOCKET HWC.....	Hazardous Waste Compliance Docket Listing
UXO.....	Unexploded Ordnance Sites
FUELS PROGRAM.....	EPA Fuels Program Registered Listing
CA BOND EXP. PLAN.....	Bond Expenditure Plan
CUPA Listings.....	CUPA Resources List
DRYCLEANERS.....	Cleaner Facilities
EML.....	Emissions Inventory Data
ENF.....	Enforcement Action Listing
Financial Assurance.....	Financial Assurance Information Listing
HAZNET.....	Facility and Manifest Data
ICE.....	ICE
HWT.....	Registered Hazardous Waste Transporter Database
MINES.....	Mines Site Location Listing
MWMP.....	Medical Waste Management Program Listing
NPDES.....	NPDES Permits Listing
PEST LIC.....	Pesticide Regulation Licenses Listing
PROC.....	Certified Processors Database
Notify 65.....	Proposition 65 Records
UIC.....	UIC Listing
UIC GEO.....	UIC GEO (GEOTRACKER)
WASTEWATER PITS.....	Oil Wastewater Pits Listing
WDS.....	Waste Discharge System
WIP.....	Well Investigation Program Case List
MILITARY PRIV SITES.....	MILITARY PRIV SITES (GEOTRACKER)
PROJECT.....	PROJECT (GEOTRACKER)
WDR.....	Waste Discharge Requirements Listing
CIWQS.....	California Integrated Water Quality System
CERS.....	CERS
NON-CASE INFO.....	NON-CASE INFO (GEOTRACKER)
OTHER OIL GAS.....	OTHER OIL & GAS (GEOTRACKER)
PROD WATER PONDS.....	PROD WATER PONDS (GEOTRACKER)
SAMPLING POINT.....	SAMPLING POINT (GEOTRACKER)
WELL STIM PROJ.....	Well Stimulation Project (GEOTRACKER)
MINES MRDS.....	Mineral Resources Data System

EDR HIGH RISK HISTORICAL RECORDS

EDR Exclusive Records

EDR MGP.....	EDR Proprietary Manufactured Gas Plants
EDR Hist Auto.....	EDR Exclusive Historical Auto Stations
EDR Hist Cleaner.....	EDR Exclusive Historical Cleaners

EDR RECOVERED GOVERNMENT ARCHIVES

Exclusive Recovered Govt. Archives

RGA LF.....	Recovered Government Archive Solid Waste Facilities List
RGA LUST.....	Recovered Government Archive Leaking Underground Storage Tank

SURROUNDING SITES: SEARCH RESULTS

Surrounding sites were identified in the following databases.

EXECUTIVE SUMMARY

Elevations have been determined from the USGS Digital Elevation Model and should be evaluated on a relative (not an absolute) basis. Relative elevation information between sites of close proximity should be field verified. Sites with an elevation equal to or higher than the target property have been differentiated below from sites with an elevation lower than the target property.

Page numbers and map identification numbers refer to the EDR Radius Map report where detailed data on individual sites can be reviewed.

Sites listed in ***bold italics*** are in multiple databases.

Unmappable (orphan) sites are not considered in the foregoing analysis.

STANDARD ENVIRONMENTAL RECORDS

Lists of Federal CERCLA sites with NFRAP

SEMS-ARCHIVE: SEMS-ARCHIVE (Superfund Enterprise Management System Archive) tracks sites that have no further interest under the Federal Superfund Program based on available information. The list was formerly known as the CERCLIS-NFRAP, renamed to SEMS ARCHIVE by the EPA in 2015. EPA may perform a minimal level of assessment work at a site while it is archived if site conditions change and/or new information becomes available. Archived sites have been removed and archived from the inventory of SEMS sites. Archived status indicates that, to the best of EPA's knowledge, assessment at a site has been completed and that EPA has determined no further steps will be taken to list the site on the National Priorities List (NPL), unless information indicates this decision was not appropriate or other considerations require a recommendation for listing at a later time. The decision does not necessarily mean that there is no hazard associated with a given site; it only means that, based upon available information, the location is not judged to be potential NPL site.

A review of the SEMS-ARCHIVE list, as provided by EDR, and dated 04/27/2022 has revealed that there is 1 SEMS-ARCHIVE site within approximately 0.5 miles of the target property.

<u>Lower Elevation</u>	<u>Address</u>	<u>Direction / Distance</u>	<u>Map ID</u>	<u>Page</u>
CALIFORNIA TOWEL & L	1126 EUCLID AVE.	WSW 1/4 - 1/2 (0.480 mi.)	J38	198

Lists of Federal RCRA facilities undergoing Corrective Action

CORRACTS: CORRACTS is a list of handlers with RCRA Corrective Action Activity. This report shows which nationally-defined corrective action core events have occurred for every handler that has had corrective action activity.

A review of the CORRACTS list, as provided by EDR, and dated 02/28/2022 has revealed that there is 1 CORRACTS site within approximately 1 mile of the target property.

<u>Equal/Higher Elevation</u>	<u>Address</u>	<u>Direction / Distance</u>	<u>Map ID</u>	<u>Page</u>
<i>KINSBURSKY BROTHERS</i> EPA ID:: CAD088504881	<i>1314 N ANAHEIM BLVD</i>	<i>E 1/2 - 1 (0.717 mi.)</i>	<i>L52</i>	<i>293</i>

EXECUTIVE SUMMARY

Lists of Federal RCRA generators

RCRA-SQG: RCRAInfo is EPA's comprehensive information system, providing access to data supporting the Resource Conservation and Recovery Act (RCRA) of 1976 and the Hazardous and Solid Waste Amendments (HSWA) of 1984. The database includes selective information on sites which generate, transport, store, treat and/or dispose of hazardous waste as defined by the Resource Conservation and Recovery Act (RCRA). Small quantity generators (SQGs) generate between 100 kg and 1,000 kg of hazardous waste per month.

A review of the RCRA-SQG list, as provided by EDR, and dated 02/28/2022 has revealed that there is 1 RCRA-SQG site within approximately 0.25 miles of the target property.

<u>Lower Elevation</u>	<u>Address</u>	<u>Direction / Distance</u>	<u>Map ID</u>	<u>Page</u>
ANAHEIM MEMORIAL HOS EPA ID:: CAD066170804	1111 WEST LA PALMA A	SSW 1/8 - 1/4 (0.245 mi.)	E19	50

Lists of state- and tribal hazardous waste facilities

ENVIROSTOR: The Department of Toxic Substances Control's (DTSC's) Site Mitigation and Brownfields Reuse Program's (SMBRP's) EnviroStor database identifies sites that have known contamination or sites for which there may be reasons to investigate further. The database includes the following site types: Federal Superfund sites (National Priorities List (NPL)); State Response, including Military Facilities and State Superfund; Voluntary Cleanup; and School sites. EnviroStor provides similar information to the information that was available in CalSites, and provides additional site information, including, but not limited to, identification of formerly-contaminated properties that have been released for reuse, properties where environmental deed restrictions have been recorded to prevent inappropriate land uses, and risk characterization information that is used to assess potential impacts to public health and the environment at contaminated sites.

A review of the ENVIROSTOR list, as provided by EDR, and dated 01/24/2022 has revealed that there are 14 ENVIROSTOR sites within approximately 1 mile of the target property.

<u>Equal/Higher Elevation</u>	<u>Address</u>	<u>Direction / Distance</u>	<u>Map ID</u>	<u>Page</u>
PROPOSED COMMUNITY S Facility Id: 60001661 Status: No Further Action	N. HARBOR BLVD. AND	E 1/4 - 1/2 (0.454 mi.)	G33	167
ANAHEIM MANN EXPANSI Facility Id: 30010007 Status: Certified	918 NORTH CITRON STR	SE 1/4 - 1/2 (0.497 mi.)	43	212
HORACE MANN ELEMENTA Facility Id: 30650002 Status: No Action Required	560, 580, 600 LA PAL	ESE 1/2 - 1 (0.527 mi.)	45	220
HORACE MANN ELEMENTA Facility Id: 30010016 Status: No Further Action	920 NORTH JANSS STRE	SE 1/2 - 1 (0.583 mi.)	46	223
ORANGE COUNTY NORTH Facility Id: 60002058 Status: Active	VARIOUS SITES LOCATE	NE 1/2 - 1 (0.622 mi.)	47	226
ORANGE COUNTY ARC Facility Id: 30830001	225 W CARL KARCHER W	E 1/2 - 1 (0.669 mi.)	K48	232

EXECUTIVE SUMMARY

Status: No Action Required				
INMONT CORP. Facility Id: 30280128 Status: Refer: EPA	1244 NORTH LEMON	E 1/2 - 1 (0.709 mi.)	K49	233
KINSBURSKY BROTHERS Facility Id: 80001702 Status: Active	1314 N ANAHEIM BLVD	E 1/2 - 1 (0.717 mi.)	L50	235
KINSBURSKY BROTHERS Facility Id: 30330008 Status: Refer: RCRA	1314 NORTH LEMON	E 1/2 - 1 (0.717 mi.)	L53	595
ANAHEIM FULLERTON TO Facility Id: 60003144 Status: Active	1122 N ANAHEIM BLVD	ESE 1/2 - 1 (0.727 mi.)	54	596
SYNRES CHEMICAL COMP Facility Id: 30280127 Status: Inactive - Needs Evaluation	1211 NORTH PATT / 12	E 1/2 - 1 (0.954 mi.)	55	617
ESSEX GROUP, INC Facility Id: 71003788 Status: Refer: Other Agency	1075 N PATT ST	E 1/2 - 1 (0.956 mi.)	M56	618
STEPHAN CHEMICAL COM Facility Id: 71002413 Facility Id: 30280114 Status: Inactive - Needs Evaluation Status: Refer: RCRA	1208 PATT ST	E 1/2 - 1 (0.971 mi.)	M57	631
Lower Elevation	Address	Direction / Distance	Map ID	Page
CALIFORNIA TOWEL & L Facility Id: 60000568 Status: Refer: RWQCB	1126 EUCLID AVE.	WSW 1/4 - 1/2 (0.480 mi.)	J39	200

Lists of state and tribal leaking storage tanks

LUST: Leaking Underground Storage Tank (LUST) Sites included in GeoTracker. GeoTracker is the Water Boards data management system for sites that impact, or have the potential to impact, water quality in California, with emphasis on groundwater.

A review of the LUST list, as provided by EDR, has revealed that there are 14 LUST sites within approximately 0.5 miles of the target property.

<u>Equal/Higher Elevation</u>	<u>Address</u>	<u>Direction / Distance</u>	<u>Map ID</u>	<u>Page</u>
WORLD OIL CO Database: LUST, Date of Government Version: 05/23/2022 Status: Completed - Case Closed Global Id: T0605901943	1201 NORTH HARBOR	E 1/4 - 1/2 (0.432 mi.)	G25	130
CARS 101 Database: LUST REG 8, Date of Government Version: 02/14/2005 Facility Status: Case Closed Global ID: T0605902199	1221 HARBOR BLVD	E 1/4 - 1/2 (0.442 mi.)	G28	157
SUBARU OF ANAHEIM Database: LUST, Date of Government Version: 05/23/2022	1221 N HARBOR BLVD	E 1/4 - 1/2 (0.442 mi.)	G29	158

EXECUTIVE SUMMARY

Status: Completed - Case Closed
Global Id: T0605902199

SHELL #1625	1625 HARBOR BLVD	ENE 1/4 - 1/2 (0.442 mi.)	I30	160
Database: LUST REG 8, Date of Government Version: 02/14/2005				
Database: LUST, Date of Government Version: 05/23/2022				
Status: Completed - Case Closed				
Facility Status: Post remedial action monitoring				
Facility Status: Case Closed				
Global Id: T0605994573				
Global ID: T0605900274				
WORLD OIL #38	1201 HARBOR BLVD	E 1/4 - 1/2 (0.454 mi.)	G32	166
Database: LUST REG 8, Date of Government Version: 02/14/2005				
Facility Status: Remediation Plan				
Global ID: T0605901943				
SHELL (2904-1807)	1625 S HARBOR	ENE 1/4 - 1/2 (0.458 mi.)	I34	170
Database: LUST, Date of Government Version: 05/23/2022				
Status: Completed - Case Closed				
Global Id: T0605900274				
TESORO (SHELL) 68812	1625 S HARBOR BLVD	ENE 1/4 - 1/2 (0.458 mi.)	I35	176
Database: ORANGE CO. LUST, Date of Government Version: 01/14/2022				
Facility Id: 86UT056				

<u>Lower Elevation</u>	<u>Address</u>	<u>Direction / Distance</u>	<u>Map ID</u>	<u>Page</u>
SHELL #1200	1200 N EUCLID ST	W 1/4 - 1/2 (0.441 mi.)	H26	146
Database: LUST, Date of Government Version: 05/23/2022				
Status: Completed - Case Closed				
Global Id: T0605902231				
SHELL #1200	1200 EUCLID ST	W 1/4 - 1/2 (0.449 mi.)	H31	165
Database: LUST REG 8, Date of Government Version: 02/14/2005				
Facility Status: Case Closed				
Global ID: T0605902231				
CHIANG, STEVE	1126 N EUCLID ST	WSW 1/4 - 1/2 (0.469 mi.)	J37	196
Database: ORANGE CO. LUST, Date of Government Version: 01/14/2022				
Facility Id: 88UT184				
CHIANG, STEVE	1126 EUCLID ST	WSW 1/4 - 1/2 (0.480 mi.)	J40	201
Database: LUST REG 8, Date of Government Version: 02/14/2005				
Facility Status: Post remedial action monitoring				
Global ID: T0605900865				
EUCLID CAR WASH	1135 EUCLID ST	WSW 1/4 - 1/2 (0.496 mi.)	J41	203
Database: LUST REG 8, Date of Government Version: 02/14/2005				
Database: ORANGE CO. LUST, Date of Government Version: 01/14/2022				
Facility Id: 90UT002				
Facility Status: Case Closed				
Global ID: T0605901034				
EUCLID CAR WASH	1135 N EUCLID ST	WSW 1/4 - 1/2 (0.496 mi.)	J42	206
Database: LUST, Date of Government Version: 05/23/2022				
Status: Completed - Case Closed				
Global Id: T0605901034				
REDA WASEM	1100 N EUCLID	WSW 1/4 - 1/2 (0.498 mi.)	44	217
Database: LUST, Date of Government Version: 05/23/2022				

EXECUTIVE SUMMARY

Status: Completed - Case Closed
Global Id: T0605900196

CPS-SLIC: Cleanup Program Sites (CPS; also known as Site Cleanups [SC] and formerly known as Spills, Leaks, Investigations, and Cleanups [SLIC] sites) included in GeoTracker. GeoTracker is the Water Boards data management system for sites that impact, or have the potential to impact, water quality in California, with emphasis on groundwater.

A review of the CPS-SLIC list, as provided by EDR, has revealed that there is 1 CPS-SLIC site within approximately 0.5 miles of the target property.

<u>Lower Elevation</u>	<u>Address</u>	<u>Direction / Distance</u>	<u>Map ID</u>	<u>Page</u>
CHIANG, STEVE	1126 N EUCLID ST	WSW 1/4 - 1/2 (0.469 mi.)	J37	196
Database: SLIC REG 8, Date of Government Version: 04/03/2008 Database: CPS-SLIC, Date of Government Version: 05/23/2022 Global Id: T0605900865 Facility Status: Open - Site Assessment				

Lists of state and tribal registered storage tanks

UST: The Underground Storage Tank database contains registered USTs. USTs are regulated under Subtitle I of the Resource Conservation and Recovery Act (RCRA). The data come from the State Water Resources Control Board's Hazardous Substance Storage Container Database.

A review of the UST list, as provided by EDR, has revealed that there is 1 UST site within approximately 0.25 miles of the target property.

<u>Lower Elevation</u>	<u>Address</u>	<u>Direction / Distance</u>	<u>Map ID</u>	<u>Page</u>
AHMC ANAHEIM REGIONA	1111 W LA PALMA AVE	SSW 1/8 - 1/4 (0.245 mi.)	E17	47
Database: UST, Date of Government Version: 03/07/2022 Facility Id: 30-011-002280				

ADDITIONAL ENVIRONMENTAL RECORDS

Local Lists of Hazardous waste / Contaminated Sites

CERS HAZ WASTE: List of sites in the California Environmental Protection Agency (CalEPA) Regulated Site Portal which fall under the Hazardous Chemical Management, Hazardous Waste Onsite Treatment, Household Hazardous Waste Collection, Hazardous Waste Generator, and RCRA LQ HW Generator programs.

A review of the CERS HAZ WASTE list, as provided by EDR, and dated 01/18/2022 has revealed that there is 1 CERS HAZ WASTE site within approximately 0.25 miles of the target property.

<u>Lower Elevation</u>	<u>Address</u>	<u>Direction / Distance</u>	<u>Map ID</u>	<u>Page</u>
AHMC ANAHEIM REGIONA	1111 W LA PALMA AVE	SSW 1/8 - 1/4 (0.245 mi.)	E20	57

EXECUTIVE SUMMARY

PFAS: A listing of PFAS contaminated sites included in the GeoTracker database.

A review of the PFAS list, as provided by EDR, and dated 03/07/2022 has revealed that there are 5 PFAS sites within approximately 0.5 miles of the target property.

<u>Equal/Higher Elevation</u>	<u>Address</u>	<u>Direction / Distance</u>	<u>Map ID</u>	<u>Page</u>
Not reported		SSE 1/4 - 1/2 (0.326 mi.)	22	106
Not reported		ESE 1/4 - 1/2 (0.406 mi.)	F23	114
Not reported		SE 1/4 - 1/2 (0.424 mi.)	F24	122
Not reported		ESE 1/4 - 1/2 (0.441 mi.)	F27	149
Not reported		SE 1/4 - 1/2 (0.459 mi.)	36	188

Local Lists of Registered Storage Tanks

SWEEPS UST: Statewide Environmental Evaluation and Planning System. This underground storage tank listing was updated and maintained by a company contacted by the SWRCB in the early 1990's. The listing is no longer updated or maintained. The local agency is the contact for more information on a site on the SWEEPS list.

A review of the SWEEPS UST list, as provided by EDR, and dated 06/01/1994 has revealed that there is 1 SWEEPS UST site within approximately 0.25 miles of the target property.

<u>Lower Elevation</u>	<u>Address</u>	<u>Direction / Distance</u>	<u>Map ID</u>	<u>Page</u>
ANAHEIM MEMORIAL HOS Status: A Tank Status: A Comp Number: 5029	1111 WEST LA PALMA A	SSW 1/8 - 1/4 (0.245 mi.)	E19	50

HIST UST: Historical UST Registered Database.

A review of the HIST UST list, as provided by EDR, and dated 10/15/1990 has revealed that there is 1 HIST UST site within approximately 0.25 miles of the target property.

<u>Lower Elevation</u>	<u>Address</u>	<u>Direction / Distance</u>	<u>Map ID</u>	<u>Page</u>
ANAHEIM MEMORIAL HOS Facility Id: 00000027443	1111 WEST LA PALMA A	SSW 1/8 - 1/4 (0.245 mi.)	E19	50

CERS TANKS: List of sites in the California Environmental Protection Agency (CalEPA) Regulated Site Portal which fall under the Aboveground Petroleum Storage and Underground Storage Tank regulatory programs.

A review of the CERS TANKS list, as provided by EDR, and dated 01/18/2022 has revealed that there is 1 CERS TANKS site within approximately 0.25 miles of the target property.

<u>Lower Elevation</u>	<u>Address</u>	<u>Direction / Distance</u>	<u>Map ID</u>	<u>Page</u>
AHMC ANAHEIM REGIONA	1111 W LA PALMA AVE	SSW 1/8 - 1/4 (0.245 mi.)	E20	57

EXECUTIVE SUMMARY

CA FID UST: The Facility Inventory Database contains active and inactive underground storage tank locations. The source is the State Water Resource Control Board.

A review of the CA FID UST list, as provided by EDR, and dated 10/31/1994 has revealed that there is 1 CA FID UST site within approximately 0.25 miles of the target property.

<u>Lower Elevation</u>	<u>Address</u>	<u>Direction / Distance</u>	<u>Map ID</u>	<u>Page</u>
ANAHEIM MEMORIAL HOS Facility Id: 30008675 Status: A	1111 WEST LA PALMA A	SSW 1/8 - 1/4 (0.245 mi.)	E19	50

Other Ascertainable Records

RCRA NonGen / NLR: RCRAInfo is EPA's comprehensive information system, providing access to data supporting the Resource Conservation and Recovery Act (RCRA) of 1976 and the Hazardous and Solid Waste Amendments (HSWA) of 1984. The database includes selective information on sites which generate, transport, store, treat and/or dispose of hazardous waste as defined by the Resource Conservation and Recovery Act (RCRA). Non-Generators do not presently generate hazardous waste.

A review of the RCRA NonGen / NLR list, as provided by EDR, and dated 02/28/2022 has revealed that there are 17 RCRA NonGen / NLR sites within approximately 0.25 miles of the target property.

<u>Equal/Higher Elevation</u>	<u>Address</u>	<u>Direction / Distance</u>	<u>Map ID</u>	<u>Page</u>
KAREN TAYLOR EPA ID:: CAC003037424	1152 N WEST ST	SSE 0 - 1/8 (0.096 mi.)	A2	9
JENNIFER & KENNY COB EPA ID:: CAC002992402	461 WEST MAXZIM AVE	N 1/8 - 1/4 (0.220 mi.)	C9	27
JENNIFER & KENNY COB EPA ID:: CAC002992470	461 WEST MAXZIM AVE	N 1/8 - 1/4 (0.220 mi.)	C10	29
JOSE SANCHEZ EPA ID:: CAC003024151	1232 N CITRON LANE	E 1/8 - 1/4 (0.223 mi.)	12	34
<u>Lower Elevation</u>	<u>Address</u>	<u>Direction / Distance</u>	<u>Map ID</u>	<u>Page</u>
KIRK BAIZ EPA ID:: CAC003043755	1230 W MALBORO AVE	WSW 0 - 1/8 (0.104 mi.)	3	12
ALFONSO TOSCANO	1302 W ARLINGTON AVE	WNW 1/8 - 1/4 (0.128 mi.)	B4	14
CLARISSA GANDARA	1309 W BREWSTER AVE	WNW 1/8 - 1/4 (0.139 mi.)	B5	17
ANTOINE SEMAAN EPA ID:: CAC002996537	1142 N WEST ST	SSE 1/8 - 1/4 (0.147 mi.)	A6	19
ANTOINE SEMAAN EPA ID:: CAC002999005	1142 N WEST ST	SSE 1/8 - 1/4 (0.147 mi.)	A7	22
VICTOR PEREZ EPA ID:: CAC003020097	1612 S LOMBARD DR	NNW 1/8 - 1/4 (0.189 mi.)	8	24
PAINO, KATHLEEN & GR EPA ID:: CAC002987984	637 W HOUSTON AVENUE	NW 1/8 - 1/4 (0.221 mi.)	11	32
FRANK J. SHAY, DDS EPA ID:: CAL000124019	1007 W LA PALMA AVE	SSE 1/8 - 1/4 (0.228 mi.)	D13	37
JAMES S HARTMANN DDS	1007 W LA PALMA AVE	SSE 1/8 - 1/4 (0.228 mi.)	D14	39

EXECUTIVE SUMMARY

EPA ID:: CAL000344362				
SOUTHERN CALIFORNIA EPA ID:: CAL000448133	1019 W LA PALMA AVE	SSE 1/8 - 1/4 (0.233 mi.)	D15	42
21ST CENTURY ONCOLOG EPA ID:: CAL000433830	1211 W LAPALMA AVE	SSW 1/8 - 1/4 (0.245 mi.)	E16	44
AHMC ANAHEIM REGIONA EPA ID:: CAL000349485	1111 W LA PALMA AVE	SSW 1/8 - 1/4 (0.245 mi.)	E18	47
CHEST AND CRITICAL C EPA ID:: CAC002969842	1211 WEST LA PALMA A	SSW 1/8 - 1/4 (0.245 mi.)	E21	104

Cortese: The sites for the list are designated by the State Water Resource Control Board (LUST), the Integrated Waste Board (SWF/LS), and the Department of Toxic Substances Control (Cal-Sites).

A review of the Cortese list, as provided by EDR, and dated 12/16/2021 has revealed that there are 7 Cortese sites within approximately 0.5 miles of the target property.

<u>Equal/Higher Elevation</u>	<u>Address</u>	<u>Direction / Distance</u>	<u>Map ID</u>	<u>Page</u>
WORLD OIL CO Cleanup Status: COMPLETED - CASE CLOSED	1201 NORTH HARBOR	E 1/4 - 1/2 (0.432 mi.)	G25	130
SUBARU OF ANAHEIM Cleanup Status: COMPLETED - CASE CLOSED	1221 N HARBOR BLVD	E 1/4 - 1/2 (0.442 mi.)	G29	158
SHELL #1625 Cleanup Status: COMPLETED - CASE CLOSED	1625 HARBOR BLVD	ENE 1/4 - 1/2 (0.442 mi.)	I30	160
SHELL (2904-1807) Cleanup Status: COMPLETED - CASE CLOSED	1625 S HARBOR	ENE 1/4 - 1/2 (0.458 mi.)	I34	170

<u>Lower Elevation</u>	<u>Address</u>	<u>Direction / Distance</u>	<u>Map ID</u>	<u>Page</u>
SHELL #1200 Cleanup Status: COMPLETED - CASE CLOSED	1200 N EUCLID ST	W 1/4 - 1/2 (0.441 mi.)	H26	146
EUCLID CAR WASH Cleanup Status: COMPLETED - CASE CLOSED	1135 N EUCLID ST	WSW 1/4 - 1/2 (0.496 mi.)	J42	206
REDA WASEM Cleanup Status: COMPLETED - CASE CLOSED	1100 N EUCLID	WSW 1/4 - 1/2 (0.498 mi.)	44	217

HIST CORTESE: The sites for the list are designated by the State Water Resource Control Board [LUST], the Integrated Waste Board [SWF/LS], and the Department of Toxic Substances Control [CALSTITES]. This listing is no longer updated by the state agency.

A review of the HIST CORTESE list, as provided by EDR, and dated 04/01/2001 has revealed that there are 3 HIST CORTESE sites within approximately 0.5 miles of the target property.

<u>Equal/Higher Elevation</u>	<u>Address</u>	<u>Direction / Distance</u>	<u>Map ID</u>	<u>Page</u>
SHELL #1625 Reg Id: 083000348T	1625 HARBOR BLVD	ENE 1/4 - 1/2 (0.442 mi.)	I30	160
<u>Lower Elevation</u>	<u>Address</u>	<u>Direction / Distance</u>	<u>Map ID</u>	<u>Page</u>
CHIANG, STEVE	1126 EUCLID ST	WSW 1/4 - 1/2 (0.480 mi.)	J40	201

EXECUTIVE SUMMARY

Reg Id: 083002979T

Reg Id: 083001095T

EUCLID CAR WASH

Reg Id: 083001371T

1135 EUCLID ST

WSW 1/4 - 1/2 (0.496 mi.) J41

203

HWP: Detailed information on permitted hazardous waste facilities and corrective action ("cleanups") tracked in EnviroStor.

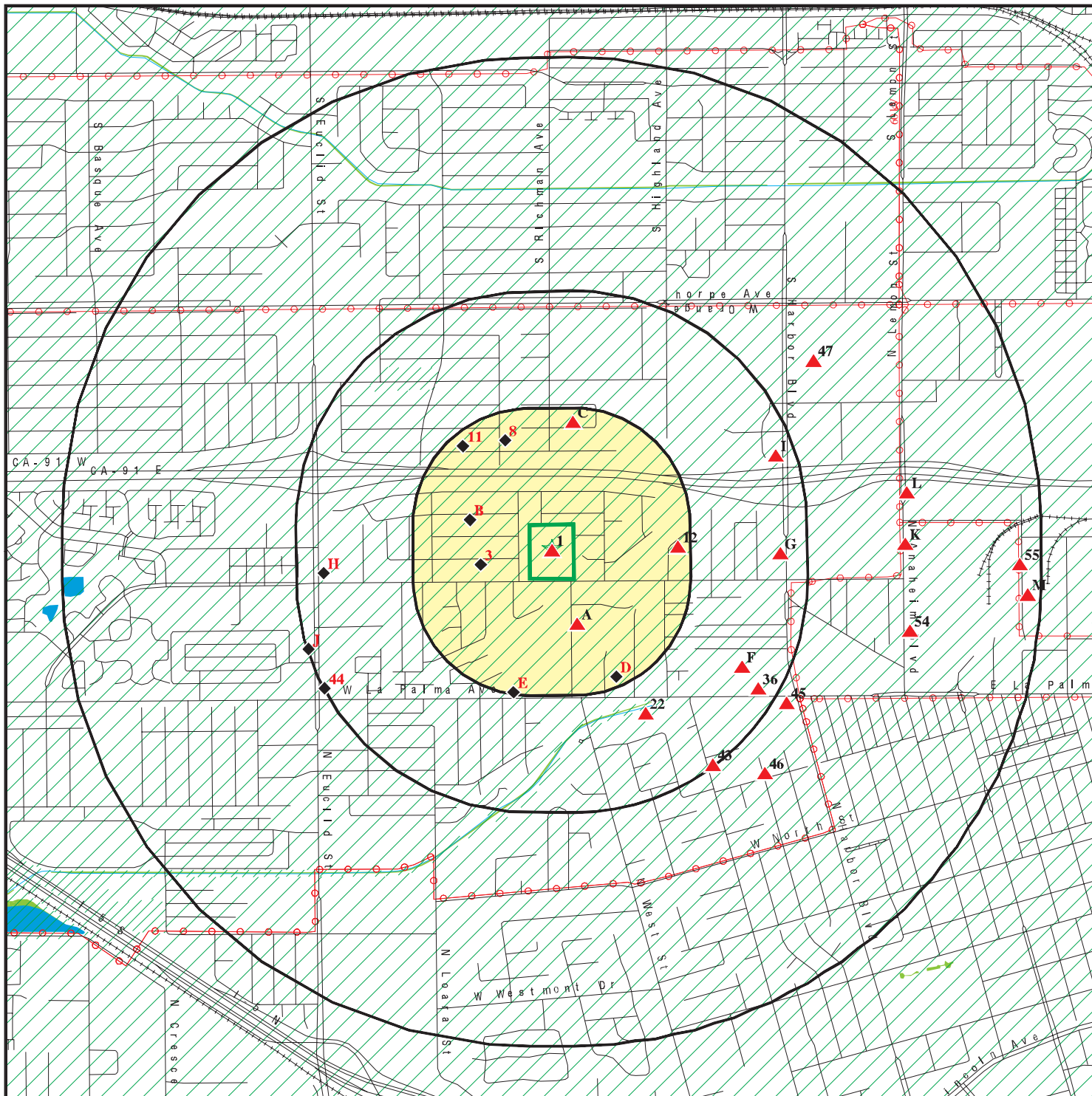
A review of the HWP list, as provided by EDR, and dated 02/14/2022 has revealed that there is 1 HWP site within approximately 1 mile of the target property.

<u>Equal/Higher Elevation</u>	<u>Address</u>	<u>Direction / Distance</u>	<u>Map ID</u>	<u>Page</u>
KINSBURSKY BROTHERS EPA ID: CAD088504881 Cleanup Status: OPERATING PERMIT	1314 ANAHEIM BLVD.	E 1/2 - 1 (0.717 mi.)	L51	238

EXECUTIVE SUMMARY

There were no unmapped sites in this report.

OVERVIEW MAP - 7004217.2S



Target Property

Sites at elevations higher than or equal to the target property

Sites at elevations lower than the target property

Manufactured Gas Plants

National Priority List Sites

Dept. Defense Sites

Indian Reservations BIA

Power transmission lines

Special Flood Hazard Area (1%)

0.2% Annual Chance Flood Hazard

National Wetland Inventory

State Wetlands

Areas of Concern

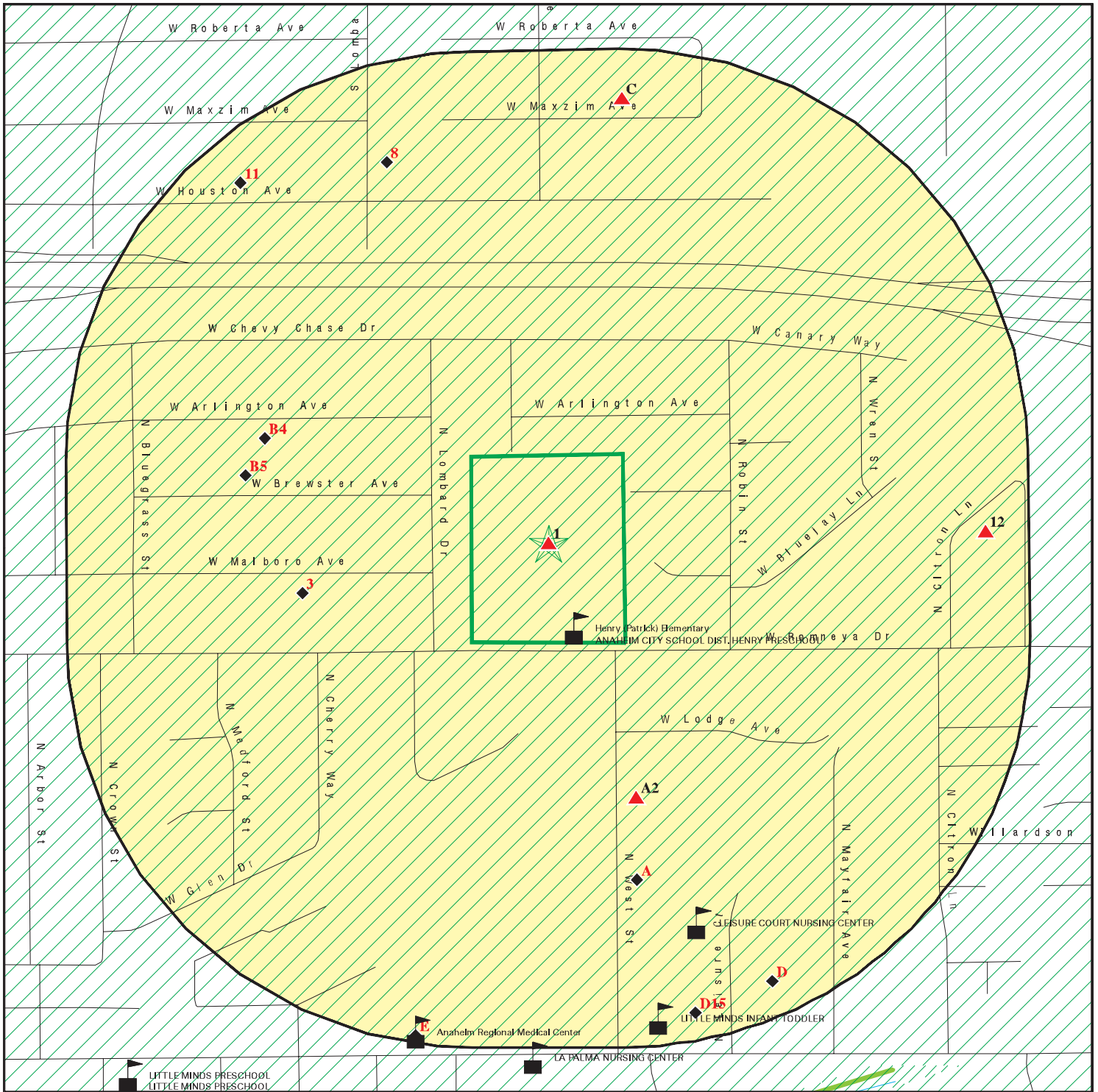


This report includes Interactive Map Layers to display and/or hide map information. The legend includes only those icons for the default map view.

SITE NAME: Patrick Henry ES
 ADDRESS: 1123 W Romneya Drive
 Anaheim CA 92801
 LAT/LONG: 33.851733 / 117.932938

CLIENT: Leighton Consulting
 CONTACT: Sabrina Gonzalez
 C-70 INQUIRY #: 7004217.2s
 DATE: June 03, 2022 8:34 am

DETAIL MAP - 7004217.2S



Target Property

Sites at elevations higher than or equal to the target property

Sites at elevations lower than the target property

Manufactured Gas Plants

Sensitive Receptors

National Priority List Sites

Dept. Defense Sites

Indian Reservations BIA

Special Flood Hazard Area (1%)

0.2% Annual Chance Flood Hazard

National Wetland Inventory

State Wetlands

Areas of Concern



This report includes Interactive Map Layers to display and/or hide map information. The legend includes only those icons for the default map view.

SITE NAME: Patrick Henry ES
 ADDRESS: 1123 W Romneya Drive
 Anaheim CA 92801
 LAT/LONG: 33.851733 / 117.932938

CLIENT: Leighton Consulting
 CONTACT: Sabrina Gonzalez
 C-7 INQUIRY #: 7004217.2s
 DATE: June 03, 2022 8:35 am

MAP FINDINGS SUMMARY

Database	Search Distance (Miles)	Target Property	< 1/8	1/8 - 1/4	1/4 - 1/2	1/2 - 1	> 1	Total Plotted
STANDARD ENVIRONMENTAL RECORDS								
<i>Lists of Federal NPL (Superfund) sites</i>								
NPL	1.000		0	0	0	0	NR	0
Proposed NPL	1.000		0	0	0	0	NR	0
NPL LIENS	1.000		0	0	0	0	NR	0
<i>Lists of Federal Delisted NPL sites</i>								
Delisted NPL	1.000		0	0	0	0	NR	0
<i>Lists of Federal sites subject to CERCLA removals and CERCLA orders</i>								
FEDERAL FACILITY	0.500		0	0	0	NR	NR	0
SEMS	0.500		0	0	0	NR	NR	0
<i>Lists of Federal CERCLA sites with NFRAP</i>								
SEMS-ARCHIVE	0.500		0	0	1	NR	NR	1
<i>Lists of Federal RCRA facilities undergoing Corrective Action</i>								
CORRACTS	1.000		0	0	0	1	NR	1
<i>Lists of Federal RCRA TSD facilities</i>								
RCRA-TSDF	0.500		0	0	0	NR	NR	0
<i>Lists of Federal RCRA generators</i>								
RCRA-LQG	0.250		0	0	NR	NR	NR	0
RCRA-SQG	0.250		0	1	NR	NR	NR	1
RCRA-VSQG	0.250		0	0	NR	NR	NR	0
<i>Federal institutional controls / engineering controls registries</i>								
LUCIS	0.500		0	0	0	NR	NR	0
US ENG CONTROLS	0.500		0	0	0	NR	NR	0
US INST CONTROLS	0.500		0	0	0	NR	NR	0
<i>Federal ERNS list</i>								
ERNS	0.001		0	NR	NR	NR	NR	0
<i>Lists of state- and tribal (Superfund) equivalent sites</i>								
RESPONSE	1.000		0	0	0	0	NR	0
<i>Lists of state- and tribal hazardous waste facilities</i>								
ENVIROSTOR	1.000		0	0	3	11	NR	14
<i>Lists of state and tribal landfills and solid waste disposal facilities</i>								
SWF/LF	0.500		0	0	0	NR	NR	0

MAP FINDINGS SUMMARY

Database	Search Distance (Miles)	Target Property	< 1/8	1/8 - 1/4	1/4 - 1/2	1/2 - 1	> 1	Total Plotted
<i>Lists of state and tribal leaking storage tanks</i>								
LUST	0.500		0	0	14	NR	NR	14
INDIAN LUST	0.500		0	0	0	NR	NR	0
CPS-SLIC	0.500		0	0	1	NR	NR	1
<i>Lists of state and tribal registered storage tanks</i>								
FEMA UST	0.250		0	0	NR	NR	NR	0
UST	0.250		0	1	NR	NR	NR	1
AST	0.250		0	0	NR	NR	NR	0
INDIAN UST	0.250		0	0	NR	NR	NR	0
<i>Lists of state and tribal voluntary cleanup sites</i>								
VCP	0.500		0	0	0	NR	NR	0
INDIAN VCP	0.500		0	0	0	NR	NR	0
<i>Lists of state and tribal brownfield sites</i>								
BROWNFIELDS	0.500		0	0	0	NR	NR	0
<u>ADDITIONAL ENVIRONMENTAL RECORDS</u>								
<i>Local Brownfield lists</i>								
US BROWNFIELDS	0.500		0	0	0	NR	NR	0
<i>Local Lists of Landfill / Solid Waste Disposal Sites</i>								
WMUDS/SWAT	0.500		0	0	0	NR	NR	0
SWRCY	0.500		0	0	0	NR	NR	0
HAULERS	0.001		0	NR	NR	NR	NR	0
INDIAN ODI	0.500		0	0	0	NR	NR	0
DEBRIS REGION 9	0.500		0	0	0	NR	NR	0
ODI	0.500		0	0	0	NR	NR	0
IHS OPEN DUMPS	0.500		0	0	0	NR	NR	0
<i>Local Lists of Hazardous waste / Contaminated Sites</i>								
US HIST CDL	0.001		0	NR	NR	NR	NR	0
HIST Cal-Sites	1.000		0	0	0	0	NR	0
SCH	0.250		0	0	NR	NR	NR	0
CDL	0.001		0	NR	NR	NR	NR	0
Toxic Pits	1.000		0	0	0	0	NR	0
CERS HAZ WASTE	0.250		0	1	NR	NR	NR	1
US CDL	0.001		0	NR	NR	NR	NR	0
PFAS	0.500		0	0	5	NR	NR	5
AQUEOUS FOAM	TP		NR	NR	NR	NR	NR	0
<i>Local Lists of Registered Storage Tanks</i>								
SWEEPS UST	0.250		0	1	NR	NR	NR	1
HIST UST	0.250		0	1	NR	NR	NR	1
CERS TANKS	0.250		0	1	NR	NR	NR	1

MAP FINDINGS SUMMARY

Database	Search Distance (Miles)	Target Property	< 1/8	1/8 - 1/4	1/4 - 1/2	1/2 - 1	> 1	Total Plotted
CA FID UST	0.250		0	1	NR	NR	NR	1
Local Land Records								
LIENS	0.001		0	NR	NR	NR	NR	0
LIENS 2	0.001		0	NR	NR	NR	NR	0
DEED	0.500		0	0	0	NR	NR	0
Records of Emergency Release Reports								
HMIRS	0.001		0	NR	NR	NR	NR	0
CHMIRS	0.001		0	NR	NR	NR	NR	0
LDS	0.001		0	NR	NR	NR	NR	0
MCS	0.001		0	NR	NR	NR	NR	0
Orange Co. Industrial Site	0.001		0	NR	NR	NR	NR	0
SPILLS 90	0.001		0	NR	NR	NR	NR	0
Other Ascertainable Records								
RCRA NonGen / NLR	0.250		2	15	NR	NR	NR	17
FUDS	1.000		0	0	0	0	NR	0
DOD	1.000		0	0	0	0	NR	0
SCRD DRYCLEANERS	0.500		0	0	0	NR	NR	0
US FIN ASSUR	0.001		0	NR	NR	NR	NR	0
EPA WATCH LIST	0.001		0	NR	NR	NR	NR	0
2020 COR ACTION	0.250		0	0	NR	NR	NR	0
TSCA	0.001		0	NR	NR	NR	NR	0
TRIS	0.001		0	NR	NR	NR	NR	0
SSTS	0.001		0	NR	NR	NR	NR	0
ROD	1.000		0	0	0	0	NR	0
RMP	0.001		0	NR	NR	NR	NR	0
RAATS	0.001		0	NR	NR	NR	NR	0
PRP	0.001		0	NR	NR	NR	NR	0
PADS	0.001		0	NR	NR	NR	NR	0
ICIS	0.001		0	NR	NR	NR	NR	0
FTTS	0.001		0	NR	NR	NR	NR	0
MLTS	0.001		0	NR	NR	NR	NR	0
COAL ASH DOE	0.001		0	NR	NR	NR	NR	0
COAL ASH EPA	0.500		0	0	0	NR	NR	0
PCB TRANSFORMER	0.001		0	NR	NR	NR	NR	0
RADINFO	0.001		0	NR	NR	NR	NR	0
HIST FTTS	0.001		0	NR	NR	NR	NR	0
DOT OPS	0.001		0	NR	NR	NR	NR	0
CONSENT	1.000		0	0	0	0	NR	0
INDIAN RESERV	1.000		0	0	0	0	NR	0
FUSRAP	1.000		0	0	0	0	NR	0
UMTRA	0.500		0	0	0	NR	NR	0
LEAD SMELTERS	0.001		0	NR	NR	NR	NR	0
US AIRS	0.001		0	NR	NR	NR	NR	0
US MINES	0.250		0	0	NR	NR	NR	0
ABANDONED MINES	0.250		0	0	NR	NR	NR	0
FINDS	0.001		0	NR	NR	NR	NR	0
ECHO	0.001		0	NR	NR	NR	NR	0
DOCKET HWC	0.001		0	NR	NR	NR	NR	0

MAP FINDINGS SUMMARY

Database	Search Distance (Miles)	Target Property	< 1/8	1/8 - 1/4	1/4 - 1/2	1/2 - 1	> 1	Total Plotted
UXO	1.000		0	0	0	0	NR	0
FUELS PROGRAM	0.250		0	0	NR	NR	NR	0
CA BOND EXP. PLAN	1.000		0	0	0	0	NR	0
Cortese	0.500		0	0	7	NR	NR	7
CUPA Listings	0.250		0	0	NR	NR	NR	0
DRYCLEANERS	0.250		0	0	NR	NR	NR	0
EMI	0.001		0	NR	NR	NR	NR	0
ENF	0.001		0	NR	NR	NR	NR	0
Financial Assurance	0.001		0	NR	NR	NR	NR	0
HAZNET	0.001		0	NR	NR	NR	NR	0
ICE	0.001		0	NR	NR	NR	NR	0
HIST CORTESE	0.500		0	0	3	NR	NR	3
HWP	1.000		0	0	0	1	NR	1
HWT	0.250		0	0	NR	NR	NR	0
MINES	0.250		0	0	NR	NR	NR	0
MWMP	0.250		0	0	NR	NR	NR	0
NPDES	0.001		0	NR	NR	NR	NR	0
PEST LIC	0.001		0	NR	NR	NR	NR	0
PROC	0.500		0	0	0	NR	NR	0
Notify 65	1.000		0	0	0	0	NR	0
UIC	0.001		0	NR	NR	NR	NR	0
UIC GEO	0.001		0	NR	NR	NR	NR	0
WASTEWATER PITS	0.500		0	0	0	NR	NR	0
WDS	0.001		0	NR	NR	NR	NR	0
WIP	0.250		0	0	NR	NR	NR	0
MILITARY PRIV SITES	0.001		0	NR	NR	NR	NR	0
PROJECT	0.001		0	NR	NR	NR	NR	0
WDR	0.001		0	NR	NR	NR	NR	0
CIWQS	0.001		0	NR	NR	NR	NR	0
CERS	0.001		0	NR	NR	NR	NR	0
NON-CASE INFO	0.001		0	NR	NR	NR	NR	0
OTHER OIL GAS	0.001		0	NR	NR	NR	NR	0
PROD WATER PONDS	0.001		0	NR	NR	NR	NR	0
SAMPLING POINT	0.001		0	NR	NR	NR	NR	0
WELL STIM PROJ	0.001		0	NR	NR	NR	NR	0
HWTS	0.001	1	0	NR	NR	NR	NR	1
MINES MRDS	0.001		0	NR	NR	NR	NR	0

EDR HIGH RISK HISTORICAL RECORDS

EDR Exclusive Records

EDR MGP	1.000		0	0	0	0	NR	0
EDR Hist Auto	0.125		0	NR	NR	NR	NR	0
EDR Hist Cleaner	0.125		0	NR	NR	NR	NR	0

EDR RECOVERED GOVERNMENT ARCHIVES

Exclusive Recovered Govt. Archives

RGA LF	0.001		0	NR	NR	NR	NR	0
--------	-------	--	---	----	----	----	----	---

MAP FINDINGS SUMMARY

<u>Database</u>	<u>Search Distance (Miles)</u>	<u>Target Property</u>	<u>< 1/8</u>	<u>1/8 - 1/4</u>	<u>1/4 - 1/2</u>	<u>1/2 - 1</u>	<u>> 1</u>	<u>Total Plotted</u>
RGA LUST	0.001		0	NR	NR	NR	NR	0
- Totals --		1	2	22	34	13	0	72

NOTES:

TP = Target Property

NR = Not Requested at this Search Distance

Sites may be listed in more than one database

Map ID
 Direction
 Distance
 Elevation

MAP FINDINGS

Site

Database(s)

EDR ID Number
 EPA ID Number

1 **HENRY SCHOOL**
Target **1123 W ROMNEYA DR**
Property **ANAHEIM, CA 92801**

HWTS **S124539950**
N/A

Actual:
146 ft.

HWTS:
 Name: HENRY SCHOOL
 Address: 1123 W ROMNEYA DR
 Address 2: Not reported
 City,State,Zip: ANAHEIM, CA 92801
 EPA ID: CAC000768272
 Inactive Date: 10/25/2000
 Create Date: 02/24/1997
 Last Act Date: Not reported
 Mailing Name: Not reported
 Mailing Address: 1001 S EAST ST
 Mailing Address 2: Not reported
 Mailing City,State,Zip: ANAHEIM, CA 928050000
 Owner Name: ANAHEIM CITY SCHOOL DIST
 Owner Address: Not reported
 Owner Address 2: Not reported
 Owner City,State,Zip: Not reported
 Contact Name: BOB JONES/MAINT SUPERV
 Contact Address: Not reported
 Contact Address 2: Not reported
 City,State,Zip: Not reported
 Facility Status: Inactive
 Facility Type: TEMPORARY
 Category: STATE
 Latitude: 33.850764
 Longitude: -117.933096

A2 **KAREN TAYLOR**
SSE **1152 N WEST ST**
< 1/8 **ANAHEIM, CA 92801**
0.096 mi.
505 ft. **Site 1 of 3 in cluster A**

RCRA NonGen / NLR **1025857032**
CAC003037424

Relative:
Higher
Actual:
147 ft.

RCRA NonGen / NLR:
 Date Form Received by Agency: 20191007
 Handler Name: KAREN TAYLOR
 Handler Address: 1152 N WEST ST
 Handler City,State,Zip: ANAHEIM, CA 92801
 EPA ID: CAC003037424
 Contact Name: KAREN TAYLOR
 Contact Address: 1152 N WEST ST
 Contact City,State,Zip: ANAHEIM, CA 92801
 Contact Telephone: 714-928-6096
 Contact Fax: Not reported
 Contact Email: ANAB@PWSEI.COM
 Contact Title: Not reported
 EPA Region: 09
 Land Type: Not reported
 Federal Waste Generator Description: Not a generator, verified
 Non-Notifier: Not reported
 Biennial Report Cycle: Not reported
 Accessibility: Not reported
 Active Site Indicator: Not reported
 State District Owner: Not reported
 State District: Not reported
 Mailing Address: 1152 N WEST ST

Map ID
 Direction
 Distance
 Elevation

MAP FINDINGS

Site

Database(s)

EDR ID Number
 EPA ID Number

KAREN TAYLOR (Continued)

1025857032

Mailing City,State,Zip:	ANAHEIM, CA 92801
Owner Name:	KAREN TAYLOR
Owner Type:	Other
Operator Name:	KAREN TAYLOR
Operator Type:	Other
Short-Term Generator Activity:	No
Importer Activity:	No
Mixed Waste Generator:	No
Transporter Activity:	No
Transfer Facility Activity:	No
Recycler Activity with Storage:	No
Small Quantity On-Site Burner Exemption:	No
Smelting Melting and Refining Furnace Exemption:	No
Underground Injection Control:	No
Off-Site Waste Receipt:	No
Universal Waste Indicator:	No
Universal Waste Destination Facility:	No
Federal Universal Waste:	No
Active Site Fed-Reg Treatment Storage and Disposal Facility:	Not reported
Active Site Converter Treatment storage and Disposal Facility:	Not reported
Active Site State-Reg Treatment Storage and Disposal Facility:	Not reported
Active Site State-Reg Handler:	---
Federal Facility Indicator:	Not reported
Hazardous Secondary Material Indicator:	N
Sub-Part K Indicator:	Not reported
Commercial TSD Indicator:	No
Treatment Storage and Disposal Type:	Not reported
2018 GPRA Permit Baseline:	Not on the Baseline
2018 GPRA Renewals Baseline:	Not on the Baseline
Permit Renewals Workload Universe:	Not reported
Permit Workload Universe:	Not reported
Permit Progress Universe:	Not reported
Post-Closure Workload Universe:	Not reported
Closure Workload Universe:	Not reported
202 GPRA Corrective Action Baseline:	No
Corrective Action Workload Universe:	No
Subject to Corrective Action Universe:	No
Non-TSDFs Where RCRA CA has Been Imposed Universe:	No
TSDFs Potentially Subject to CA Under 3004 (u)/(v) Universe:	No
TSDFs Only Subject to CA under Discretionary Auth Universe:	No
Corrective Action Priority Ranking:	No NCAPS ranking
Environmental Control Indicator:	No
Institutional Control Indicator:	No
Human Exposure Controls Indicator:	N/A
Groundwater Controls Indicator:	N/A
Operating TSDF Universe:	Not reported
Full Enforcement Universe:	Not reported
Significant Non-Complier Universe:	No
Unaddressed Significant Non-Complier Universe:	No
Addressed Significant Non-Complier Universe:	No
Significant Non-Complier With a Compliance Schedule Universe:	No
Financial Assurance Required:	Not reported
Handler Date of Last Change:	20191011
Recognized Trader-Importer:	No
Recognized Trader-Exporter:	No
Importer of Spent Lead Acid Batteries:	No
Exporter of Spent Lead Acid Batteries:	No

Map ID
Direction
Distance
Elevation

MAP FINDINGS

Site

Database(s)

EDR ID Number
EPA ID Number

KAREN TAYLOR (Continued)

1025857032

Recycler Activity Without Storage: No
Manifest Broker: No
Sub-Part P Indicator: No

Handler - Owner Operator:

Owner/Operator Indicator: Operator
Owner/Operator Name: KAREN TAYLOR
Legal Status: Other
Date Became Current: Not reported
Date Ended Current: Not reported
Owner/Operator Address: 1152 N WEST ST
Owner/Operator City,State,Zip: ANAHEIM, CA 92801
Owner/Operator Telephone: 714-928-6096
Owner/Operator Telephone Ext: Not reported
Owner/Operator Fax: Not reported
Owner/Operator Email: Not reported

Owner/Operator Indicator: Owner
Owner/Operator Name: KAREN TAYLOR
Legal Status: Other
Date Became Current: Not reported
Date Ended Current: Not reported
Owner/Operator Address: 1152 N WEST ST
Owner/Operator City,State,Zip: ANAHEIM, CA 92801
Owner/Operator Telephone: 714-928-6096
Owner/Operator Telephone Ext: Not reported
Owner/Operator Fax: Not reported
Owner/Operator Email: Not reported

Historic Generators:

Receive Date: 20191007
Handler Name: KAREN TAYLOR
Federal Waste Generator Description: Not a generator, verified
State District Owner: Not reported
Large Quantity Handler of Universal Waste: No
Recognized Trader Importer: No
Recognized Trader Exporter: No
Spent Lead Acid Battery Importer: No
Spent Lead Acid Battery Exporter: No
Current Record: Yes
Non Storage Recycler Activity: Not reported
Electronic Manifest Broker: Not reported

List of NAICS Codes and Descriptions:

NAICS Code: 56299
NAICS Description: ALL OTHER WASTE MANAGEMENT SERVICES

Facility Has Received Notices of Violations:

Violations: No Violations Found

Evaluation Action Summary:

Evaluations: No Evaluations Found

Map ID
 Direction
 Distance
 Elevation

MAP FINDINGS

Site

Database(s)

EDR ID Number
 EPA ID Number

3
WSW
< 1/8
0.104 mi.
551 ft.

KIRK BAIZ
1230 W MALBORO AVE
ANAHEIM, CA 92801

RCRA NonGen / NLR **1025863006**
CAC003043755

Relative:
Lower
Actual:
142 ft.

RCRA NonGen / NLR:		20191118
Date Form Received by Agency:		20191118
Handler Name:	KIRK BAIZ	
Handler Address:		1230 W MALBORO AVE
Handler City,State,Zip:		ANAHEIM, CA 92801-2013
EPA ID:		CAC003043755
Contact Name:		KIRK BAIZ
Contact Address:		1230 W MALBORO AVE
Contact City,State,Zip:		ANAHEIM, CA 92801-2013
Contact Telephone:		714-963-0894
Contact Fax:		Not reported
Contact Email:		KARLA@SUPERIORENV.COM
Contact Title:		Not reported
EPA Region:		09
Land Type:		Not reported
Federal Waste Generator Description:		Not a generator, verified
Non-Notifier:		Not reported
Biennial Report Cycle:		Not reported
Accessibility:		Not reported
Active Site Indicator:		Not reported
State District Owner:		Not reported
State District:		Not reported
Mailing Address:		1230 W MALBORO AVE
Mailing City,State,Zip:		ANAHEIM, CA 92801-2013
Owner Name:		KIRK BAIZ
Owner Type:		Other
Operator Name:		KIRK BAIZ
Operator Type:		Other
Short-Term Generator Activity:		No
Importer Activity:		No
Mixed Waste Generator:		No
Transporter Activity:		No
Transfer Facility Activity:		No
Recycler Activity with Storage:		No
Small Quantity On-Site Burner Exemption:		No
Smelting Melting and Refining Furnace Exemption:		No
Underground Injection Control:		No
Off-Site Waste Receipt:		No
Universal Waste Indicator:		No
Universal Waste Destination Facility:		No
Federal Universal Waste:		No
Active Site Fed-Reg Treatment Storage and Disposal Facility:		Not reported
Active Site Converter Treatment storage and Disposal Facility:		Not reported
Active Site State-Reg Treatment Storage and Disposal Facility:		Not reported
Active Site State-Reg Handler:		---
Federal Facility Indicator:		Not reported
Hazardous Secondary Material Indicator:		N
Sub-Part K Indicator:		Not reported
Commercial TSD Indicator:		No
Treatment Storage and Disposal Type:		Not reported
2018 GPRA Permit Baseline:		Not on the Baseline
2018 GPRA Renewals Baseline:		Not on the Baseline
Permit Renewals Workload Universe:		Not reported

Map ID
 Direction
 Distance
 Elevation

MAP FINDINGS

Site

Database(s)

EDR ID Number
 EPA ID Number

KIRK BAIZ (Continued)

1025863006

Permit Workload Universe:	Not reported
Permit Progress Universe:	Not reported
Post-Closure Workload Universe:	Not reported
Closure Workload Universe:	Not reported
202 GPRA Corrective Action Baseline:	No
Corrective Action Workload Universe:	No
Subject to Corrective Action Universe:	No
Non-TSDFs Where RCRA CA has Been Imposed Universe:	No
TSDFs Potentially Subject to CA Under 3004 (u)/(v) Universe:	No
TSDFs Only Subject to CA under Discretionary Auth Universe:	No
Corrective Action Priority Ranking:	No NCAPS ranking
Environmental Control Indicator:	No
Institutional Control Indicator:	No
Human Exposure Controls Indicator:	N/A
Groundwater Controls Indicator:	N/A
Operating TSDF Universe:	Not reported
Full Enforcement Universe:	Not reported
Significant Non-Complier Universe:	No
Unaddressed Significant Non-Complier Universe:	No
Addressed Significant Non-Complier Universe:	No
Significant Non-Complier With a Compliance Schedule Universe:	No
Financial Assurance Required:	Not reported
Handler Date of Last Change:	20191122
Recognized Trader-Importer:	No
Recognized Trader-Exporter:	No
Importer of Spent Lead Acid Batteries:	No
Exporter of Spent Lead Acid Batteries:	No
Recycler Activity Without Storage:	No
Manifest Broker:	No
Sub-Part P Indicator:	No

Handler - Owner Operator:

Owner/Operator Indicator:	Owner
Owner/Operator Name:	KIRK BAIZ
Legal Status:	Other
Date Became Current:	Not reported
Date Ended Current:	Not reported
Owner/Operator Address:	1230 W MALBORO AVE
Owner/Operator City,State,Zip:	ANAHEIM, CA 92801-2013
Owner/Operator Telephone:	714-963-0894
Owner/Operator Telephone Ext:	Not reported
Owner/Operator Fax:	Not reported
Owner/Operator Email:	Not reported

Owner/Operator Indicator:	Operator
Owner/Operator Name:	KIRK BAIZ
Legal Status:	Other
Date Became Current:	Not reported
Date Ended Current:	Not reported
Owner/Operator Address:	1230 W MALBORO AVE
Owner/Operator City,State,Zip:	ANAHEIM, CA 92801-2013
Owner/Operator Telephone:	714-963-0894
Owner/Operator Telephone Ext:	Not reported
Owner/Operator Fax:	Not reported
Owner/Operator Email:	Not reported

Map ID
 Direction
 Distance
 Elevation

MAP FINDINGS

Site

Database(s)

EDR ID Number
 EPA ID Number

KIRK BAIZ (Continued)

1025863006

Historic Generators:

Receive Date:	20191118
Handler Name:	KIRK BAIZ
Federal Waste Generator Description:	Not a generator, verified
State District Owner:	Not reported
Large Quantity Handler of Universal Waste:	No
Recognized Trader Importer:	No
Recognized Trader Exporter:	No
Spent Lead Acid Battery Importer:	No
Spent Lead Acid Battery Exporter:	No
Current Record:	Yes
Non Storage Recycler Activity:	Not reported
Electronic Manifest Broker:	Not reported

List of NAICS Codes and Descriptions:

NAICS Code:	56299
NAICS Description:	ALL OTHER WASTE MANAGEMENT SERVICES

Facility Has Received Notices of Violations:

Violations:	No Violations Found
-------------	---------------------

Evaluation Action Summary:

Evaluations:	No Evaluations Found
--------------	----------------------

B4
WNW
1/8-1/4
0.128 mi.
674 ft.

ALFONSO TOSCANO
1302 W ARLINGTON AVE
ANAHEIM, CA 92801

RCRA NonGen / NLR

1026485255
CAC003091380

Site 1 of 2 in cluster B

Relative:
Lower
Actual:
142 ft.

RCRA NonGen / NLR:	
Date Form Received by Agency:	20201104
Handler Name:	ALFONSO TOSCANO
Handler Address:	1302 W ARLINGTON AVE
Handler City,State,Zip:	ANAHEIM, CA 92801
EPA ID:	CAC003091380
Contact Name:	ALFONSO TOSCANO
Contact Address:	1302 W ARLINGTON AVE
Contact City,State,Zip:	ANAHEIM, CA 92801
Contact Telephone:	714-309-6227
Contact Fax:	Not reported
Contact Email:	SARAH@PWSEI.COM
Contact Title:	Not reported
EPA Region:	09
Land Type:	Not reported
Federal Waste Generator Description:	Not a generator, verified
Non-Notifier:	Not reported
Biennial Report Cycle:	Not reported
Accessibility:	Not reported
Active Site Indicator:	Not reported
State District Owner:	Not reported
State District:	Not reported
Mailing Address:	1302 W ARLINGTON AVE
Mailing City,State,Zip:	ANAHEIM, CA 92801
Owner Name:	ALFONSO TOSCANO

Map ID
 Direction
 Distance
 Elevation

MAP FINDINGS

Site

Database(s)

EDR ID Number
 EPA ID Number

ALFONSO TOSCANO (Continued)

1026485255

Owner Type:	Other
Operator Name:	ALFONSO TOSCANO
Operator Type:	Other
Short-Term Generator Activity:	No
Importer Activity:	No
Mixed Waste Generator:	No
Transporter Activity:	No
Transfer Facility Activity:	No
Recycler Activity with Storage:	No
Small Quantity On-Site Burner Exemption:	No
Smelting Melting and Refining Furnace Exemption:	No
Underground Injection Control:	No
Off-Site Waste Receipt:	No
Universal Waste Indicator:	No
Universal Waste Destination Facility:	No
Federal Universal Waste:	No
Active Site Fed-Reg Treatment Storage and Disposal Facility:	Not reported
Active Site Converter Treatment storage and Disposal Facility:	Not reported
Active Site State-Reg Treatment Storage and Disposal Facility:	Not reported
Active Site State-Reg Handler:	---
Federal Facility Indicator:	Not reported
Hazardous Secondary Material Indicator:	N
Sub-Part K Indicator:	Not reported
Commercial TSD Indicator:	No
Treatment Storage and Disposal Type:	Not reported
2018 GPRA Permit Baseline:	Not on the Baseline
2018 GPRA Renewals Baseline:	Not on the Baseline
Permit Renewals Workload Universe:	Not reported
Permit Workload Universe:	Not reported
Permit Progress Universe:	Not reported
Post-Closure Workload Universe:	Not reported
Closure Workload Universe:	Not reported
202 GPRA Corrective Action Baseline:	No
Corrective Action Workload Universe:	No
Subject to Corrective Action Universe:	No
Non-TSDs Where RCRA CA has Been Imposed Universe:	No
TSDs Potentially Subject to CA Under 3004 (u)/(v) Universe:	No
TSDs Only Subject to CA under Discretionary Auth Universe:	No
Corrective Action Priority Ranking:	No NCAPS ranking
Environmental Control Indicator:	No
Institutional Control Indicator:	No
Human Exposure Controls Indicator:	N/A
Groundwater Controls Indicator:	N/A
Operating TSD Universe:	Not reported
Full Enforcement Universe:	Not reported
Significant Non-Complier Universe:	No
Unaddressed Significant Non-Complier Universe:	No
Addressed Significant Non-Complier Universe:	No
Significant Non-Complier With a Compliance Schedule Universe:	No
Financial Assurance Required:	Not reported
Handler Date of Last Change:	20201106
Recognized Trader-Importer:	No
Recognized Trader-Exporter:	No
Importer of Spent Lead Acid Batteries:	No
Exporter of Spent Lead Acid Batteries:	No
Recycler Activity Without Storage:	No
Manifest Broker:	No

Map ID
Direction
Distance
Elevation

MAP FINDINGS

Site

Database(s)

EDR ID Number
EPA ID Number

ALFONSO TOSCANO (Continued)

1026485255

Sub-Part P Indicator: No

Handler - Owner Operator:
Owner/Operator Indicator: Owner
Owner/Operator Name: ALFONSO TOSCANO
Legal Status: Other
Date Became Current: Not reported
Date Ended Current: Not reported
Owner/Operator Address: 1302 W ARLINGTON AVE
Owner/Operator City,State,Zip: ANAHEIM, CA 92801
Owner/Operator Telephone: 714-309-6227
Owner/Operator Telephone Ext: Not reported
Owner/Operator Fax: Not reported
Owner/Operator Email: Not reported

Owner/Operator Indicator: Operator
Owner/Operator Name: ALFONSO TOSCANO
Legal Status: Other
Date Became Current: Not reported
Date Ended Current: Not reported
Owner/Operator Address: 1302 W ARLINGTON AVE
Owner/Operator City,State,Zip: ANAHEIM, CA 92801
Owner/Operator Telephone: 714-309-6227
Owner/Operator Telephone Ext: Not reported
Owner/Operator Fax: Not reported
Owner/Operator Email: Not reported

Historic Generators:
Receive Date: 20201104
Handler Name: ALFONSO TOSCANO
Federal Waste Generator Description: Not a generator, verified
State District Owner: Not reported
Large Quantity Handler of Universal Waste: No
Recognized Trader Importer: No
Recognized Trader Exporter: No
Spent Lead Acid Battery Importer: No
Spent Lead Acid Battery Exporter: No
Current Record: Yes
Non Storage Recycler Activity: Not reported
Electronic Manifest Broker: Not reported

List of NAICS Codes and Descriptions:
NAICS Code: 56299
NAICS Description: ALL OTHER WASTE MANAGEMENT SERVICES

Facility Has Received Notices of Violations:
Violations: No Violations Found

Evaluation Action Summary:
Evaluations: No Evaluations Found

Map ID
 Direction
 Distance
 Elevation

MAP FINDINGS

Site

Database(s)

EDR ID Number
 EPA ID Number

B5
WNW
1/8-1/4
0.139 mi.
735 ft.

CLARISSA GANDARA
1309 W BREWSTER AVE
ANAHEIM, CA 92801

RCRA NonGen / NLR

1026805776
CAC003117961

Site 2 of 2 in cluster B

Relative:
Lower
Actual:
142 ft.

RCRA NonGen / NLR:		20210504
Date Form Received by Agency:		20210504
Handler Name:	CLARISSA GANDARA	
Handler Address:		1309 W BREWSTER AVE
Handler City,State,Zip:		ANAHEIM, CA 92801-2009
EPA ID:		CAC003117961
Contact Name:		CLARISSA GANDARA
Contact Address:		1309 W BREWSTER AVE
Contact City,State,Zip:		ANAHEIM, CA 92801-2009
Contact Telephone:		714-292-6678
Contact Fax:		Not reported
Contact Email:		KARLA@SUPERIORENV.COM
Contact Title:		Not reported
EPA Region:		09
Land Type:		Not reported
Federal Waste Generator Description:		Not a generator, verified
Non-Notifier:		Not reported
Biennial Report Cycle:		Not reported
Accessibility:		Not reported
Active Site Indicator:		Not reported
State District Owner:		Not reported
State District:		Not reported
Mailing Address:		1309 W BREWSTER AVE
Mailing City,State,Zip:		ANAHEIM, CA 92801-2009
Owner Name:		CLARISSA GANDARA
Owner Type:		Other
Operator Name:		CLARISSA GANDARA
Operator Type:		Other
Short-Term Generator Activity:		No
Importer Activity:		No
Mixed Waste Generator:		No
Transporter Activity:		No
Transfer Facility Activity:		No
Recycler Activity with Storage:		No
Small Quantity On-Site Burner Exemption:		No
Smelting Melting and Refining Furnace Exemption:		No
Underground Injection Control:		No
Off-Site Waste Receipt:		No
Universal Waste Indicator:		No
Universal Waste Destination Facility:		No
Federal Universal Waste:		No
Active Site Fed-Reg Treatment Storage and Disposal Facility:		Not reported
Active Site Converter Treatment storage and Disposal Facility:		Not reported
Active Site State-Reg Treatment Storage and Disposal Facility:		Not reported
Active Site State-Reg Handler:		---
Federal Facility Indicator:		Not reported
Hazardous Secondary Material Indicator:		N
Sub-Part K Indicator:		Not reported
Commercial TSD Indicator:		No
Treatment Storage and Disposal Type:		Not reported
2018 GPRA Permit Baseline:		Not on the Baseline
2018 GPRA Renewals Baseline:		Not on the Baseline
Permit Renewals Workload Universe:		Not reported

Map ID
 Direction
 Distance
 Elevation

MAP FINDINGS

Site

Database(s)

EDR ID Number
 EPA ID Number

CLARISSA GANDARA (Continued)

1026805776

Permit Workload Universe:	Not reported
Permit Progress Universe:	Not reported
Post-Closure Workload Universe:	Not reported
Closure Workload Universe:	Not reported
202 GPRA Corrective Action Baseline:	No
Corrective Action Workload Universe:	No
Subject to Corrective Action Universe:	No
Non-TSDFs Where RCRA CA has Been Imposed Universe:	No
TSDFs Potentially Subject to CA Under 3004 (u)/(v) Universe:	No
TSDFs Only Subject to CA under Discretionary Auth Universe:	No
Corrective Action Priority Ranking:	No NCAPS ranking
Environmental Control Indicator:	No
Institutional Control Indicator:	No
Human Exposure Controls Indicator:	N/A
Groundwater Controls Indicator:	N/A
Operating TSDF Universe:	Not reported
Full Enforcement Universe:	Not reported
Significant Non-Complier Universe:	No
Unaddressed Significant Non-Complier Universe:	No
Addressed Significant Non-Complier Universe:	No
Significant Non-Complier With a Compliance Schedule Universe:	No
Financial Assurance Required:	Not reported
Handler Date of Last Change:	20210514
Recognized Trader-Importer:	No
Recognized Trader-Exporter:	No
Importer of Spent Lead Acid Batteries:	No
Exporter of Spent Lead Acid Batteries:	No
Recycler Activity Without Storage:	No
Manifest Broker:	No
Sub-Part P Indicator:	No

Handler - Owner Operator:

Owner/Operator Indicator:	Owner
Owner/Operator Name:	CLARISSA GANDARA
Legal Status:	Other
Date Became Current:	Not reported
Date Ended Current:	Not reported
Owner/Operator Address:	1309 W BREWSTER AVE
Owner/Operator City,State,Zip:	ANAHEIM, CA 92801-2009
Owner/Operator Telephone:	714-292-6678
Owner/Operator Telephone Ext:	Not reported
Owner/Operator Fax:	Not reported
Owner/Operator Email:	Not reported

Owner/Operator Indicator:	Operator
Owner/Operator Name:	CLARISSA GANDARA
Legal Status:	Other
Date Became Current:	Not reported
Date Ended Current:	Not reported
Owner/Operator Address:	1309 W BREWSTER AVE
Owner/Operator City,State,Zip:	ANAHEIM, CA 92801-2009
Owner/Operator Telephone:	714-292-6678
Owner/Operator Telephone Ext:	Not reported
Owner/Operator Fax:	Not reported
Owner/Operator Email:	Not reported

Map ID
 Direction
 Distance
 Elevation

MAP FINDINGS

Site

Database(s)

EDR ID Number
 EPA ID Number

CLARISSA GANDARA (Continued)

1026805776

Historic Generators:

Receive Date:	20210504
Handler Name:	CLARISSA GANDARA
Federal Waste Generator Description:	Not a generator, verified
State District Owner:	Not reported
Large Quantity Handler of Universal Waste:	No
Recognized Trader Importer:	No
Recognized Trader Exporter:	No
Spent Lead Acid Battery Importer:	No
Spent Lead Acid Battery Exporter:	No
Current Record:	Yes
Non Storage Recycler Activity:	No
Electronic Manifest Broker:	No

List of NAICS Codes and Descriptions:

NAICS Code:	56299
NAICS Description:	ALL OTHER WASTE MANAGEMENT SERVICES

Facility Has Received Notices of Violations:

Violations:	No Violations Found
-------------	---------------------

Evaluation Action Summary:

Evaluations:	No Evaluations Found
--------------	----------------------

A6
SSE
1/8-1/4
0.147 mi.
774 ft.

ANTOINE SEMAAN
1142 N WEST ST
ANAHEIM, CA 92801
Site 2 of 3 in cluster A

RCRA NonGen / NLR **1024776600**
CAC002996537

Relative:
Lower
Actual:
144 ft.

RCRA NonGen / NLR:	
Date Form Received by Agency:	20190115
Handler Name:	ANTOINE SEMAAN
Handler Address:	1142 N WEST ST
Handler City,State,Zip:	ANAHEIM, CA 92801
EPA ID:	CAC002996537
Contact Name:	ANTOINE SEMAAN
Contact Address:	1142 N WEST ST
Contact City,State,Zip:	ANAHEIM, CA 92801
Contact Telephone:	562-618-4889
Contact Fax:	Not reported
Contact Email:	AMARTINO@VIKINGENVIRO.COM
Contact Title:	Not reported
EPA Region:	09
Land Type:	Not reported
Federal Waste Generator Description:	Not a generator, verified
Non-Notifier:	Not reported
Biennial Report Cycle:	Not reported
Accessibility:	Not reported
Active Site Indicator:	Handler Activities
State District Owner:	Not reported
State District:	Not reported
Mailing Address:	1142 N WEST ST
Mailing City,State,Zip:	ANAHEIM, CA 92801
Owner Name:	ANTOINE SEMAAN

Map ID
 Direction
 Distance
 Elevation

MAP FINDINGS

Site

Database(s)

EDR ID Number
 EPA ID Number

ANTOINE SEMAAN (Continued)

1024776600

Owner Type:	Other
Operator Name:	ANTOINE SEMAAN
Operator Type:	Other
Short-Term Generator Activity:	No
Importer Activity:	No
Mixed Waste Generator:	No
Transporter Activity:	No
Transfer Facility Activity:	No
Recycler Activity with Storage:	No
Small Quantity On-Site Burner Exemption:	No
Smelting Melting and Refining Furnace Exemption:	No
Underground Injection Control:	No
Off-Site Waste Receipt:	No
Universal Waste Indicator:	Yes
Universal Waste Destination Facility:	Yes
Federal Universal Waste:	No
Active Site Fed-Reg Treatment Storage and Disposal Facility:	Not reported
Active Site Converter Treatment storage and Disposal Facility:	Not reported
Active Site State-Reg Treatment Storage and Disposal Facility:	Not reported
Active Site State-Reg Handler:	---
Federal Facility Indicator:	Not reported
Hazardous Secondary Material Indicator:	N
Sub-Part K Indicator:	Not reported
Commercial TSD Indicator:	No
Treatment Storage and Disposal Type:	Not reported
2018 GPRA Permit Baseline:	Not on the Baseline
2018 GPRA Renewals Baseline:	Not on the Baseline
Permit Renewals Workload Universe:	Not reported
Permit Workload Universe:	Not reported
Permit Progress Universe:	Not reported
Post-Closure Workload Universe:	Not reported
Closure Workload Universe:	Not reported
202 GPRA Corrective Action Baseline:	No
Corrective Action Workload Universe:	No
Subject to Corrective Action Universe:	No
Non-TSDs Where RCRA CA has Been Imposed Universe:	No
TSDs Potentially Subject to CA Under 3004 (u)/(v) Universe:	No
TSDs Only Subject to CA under Discretionary Auth Universe:	No
Corrective Action Priority Ranking:	No NCAPS ranking
Environmental Control Indicator:	No
Institutional Control Indicator:	No
Human Exposure Controls Indicator:	N/A
Groundwater Controls Indicator:	N/A
Operating TSD Universe:	Not reported
Full Enforcement Universe:	Not reported
Significant Non-Complier Universe:	No
Unaddressed Significant Non-Complier Universe:	No
Addressed Significant Non-Complier Universe:	No
Significant Non-Complier With a Compliance Schedule Universe:	No
Financial Assurance Required:	Not reported
Handler Date of Last Change:	20190222
Recognized Trader-Importer:	No
Recognized Trader-Exporter:	No
Importer of Spent Lead Acid Batteries:	No
Exporter of Spent Lead Acid Batteries:	No
Recycler Activity Without Storage:	No
Manifest Broker:	No

Map ID
Direction
Distance
Elevation

MAP FINDINGS

Site

Database(s)

EDR ID Number
EPA ID Number

ANTOINE SEMAAN (Continued)

1024776600

Sub-Part P Indicator: No

Handler - Owner Operator:
Owner/Operator Indicator: Operator
Owner/Operator Name: ANTOINE SEMAAN
Legal Status: Other
Date Became Current: Not reported
Date Ended Current: Not reported
Owner/Operator Address: 1142 N WEST ST
Owner/Operator City,State,Zip: ANAHEIM, CA 92801
Owner/Operator Telephone: 562-618-4889
Owner/Operator Telephone Ext: Not reported
Owner/Operator Fax: Not reported
Owner/Operator Email: Not reported

Owner/Operator Indicator: Owner
Owner/Operator Name: ANTOINE SEMAAN
Legal Status: Other
Date Became Current: Not reported
Date Ended Current: Not reported
Owner/Operator Address: 1142 N WEST ST
Owner/Operator City,State,Zip: ANAHEIM, CA 92801
Owner/Operator Telephone: 562-618-4889
Owner/Operator Telephone Ext: Not reported
Owner/Operator Fax: Not reported
Owner/Operator Email: Not reported

Historic Generators:
Receive Date: 20190115
Handler Name: ANTOINE SEMAAN
Federal Waste Generator Description: Not a generator, verified
State District Owner: Not reported
Large Quantity Handler of Universal Waste: No
Recognized Trader Importer: No
Recognized Trader Exporter: No
Spent Lead Acid Battery Importer: No
Spent Lead Acid Battery Exporter: No
Current Record: Yes
Non Storage Recycler Activity: Not reported
Electronic Manifest Broker: Not reported

List of NAICS Codes and Descriptions:
NAICS Code: 56299
NAICS Description: ALL OTHER WASTE MANAGEMENT SERVICES

Facility Has Received Notices of Violations:
Violations: No Violations Found

Evaluation Action Summary:
Evaluations: No Evaluations Found

Map ID
Direction
Distance
Elevation

MAP FINDINGS

Site

Database(s)

EDR ID Number
EPA ID Number

A7
SSE
1/8-1/4
0.147 mi.
774 ft.

ANTOINE SEMAAN
1142 N WEST ST
ANAHEIM, CA 92801
Site 3 of 3 in cluster A

RCRA NonGen / NLR **1024779057**
CAC002999005

Relative:
Lower
Actual:
144 ft.

RCRA NonGen / NLR:
Date Form Received by Agency: 20190130
Handler Name: ANTOINE SEMAAN
Handler Address: 1142 N WEST ST
Handler City,State,Zip: ANAHEIM, CA 92801
EPA ID: CAC002999005
Contact Name: ANTOINE SEMAAN
Contact Address: 1142 N WEST ST
Contact City,State,Zip: ANAHEIM, CA 92801
Contact Telephone: 562-618-4889
Contact Fax: Not reported
Contact Email: AMARTINO@VIKINGENVIRO.COM
Contact Title: Not reported
EPA Region: 09
Land Type: Not reported
Federal Waste Generator Description: Not a generator, verified
Non-Notifier: Not reported
Biennial Report Cycle: Not reported
Accessibility: Not reported
Active Site Indicator: Handler Activities
State District Owner: Not reported
State District: Not reported
Mailing Address: 1142 N WEST ST
Mailing City,State,Zip: ANAHEIM, CA 92801
Owner Name: ANTOINE SEMAAN
Owner Type: Other
Operator Name: ANTOINE SEMAAN
Operator Type: Other
Short-Term Generator Activity: No
Importer Activity: No
Mixed Waste Generator: No
Transporter Activity: No
Transfer Facility Activity: No
Recycler Activity with Storage: No
Small Quantity On-Site Burner Exemption: No
Smelting Melting and Refining Furnace Exemption: No
Underground Injection Control: No
Off-Site Waste Receipt: No
Universal Waste Indicator: Yes
Universal Waste Destination Facility: Yes
Federal Universal Waste: No
Active Site Fed-Reg Treatment Storage and Disposal Facility: Not reported
Active Site Converter Treatment storage and Disposal Facility: Not reported
Active Site State-Reg Treatment Storage and Disposal Facility: Not reported
Active Site State-Reg Handler: ---
Federal Facility Indicator: Not reported
Hazardous Secondary Material Indicator: N
Sub-Part K Indicator: Not reported
Commercial TSD Indicator: No
Treatment Storage and Disposal Type: Not reported
2018 GPRA Permit Baseline: Not on the Baseline
2018 GPRA Renewals Baseline: Not on the Baseline
Permit Renewals Workload Universe: Not reported

Map ID
 Direction
 Distance
 Elevation

MAP FINDINGS

Site

Database(s)

EDR ID Number
 EPA ID Number

ANTOINE SEMAAN (Continued)

1024779057

Permit Workload Universe:	Not reported
Permit Progress Universe:	Not reported
Post-Closure Workload Universe:	Not reported
Closure Workload Universe:	Not reported
202 GPRA Corrective Action Baseline:	No
Corrective Action Workload Universe:	No
Subject to Corrective Action Universe:	No
Non-TSDFs Where RCRA CA has Been Imposed Universe:	No
TSDFs Potentially Subject to CA Under 3004 (u)/(v) Universe:	No
TSDFs Only Subject to CA under Discretionary Auth Universe:	No
Corrective Action Priority Ranking:	No NCAPS ranking
Environmental Control Indicator:	No
Institutional Control Indicator:	No
Human Exposure Controls Indicator:	N/A
Groundwater Controls Indicator:	N/A
Operating TSDF Universe:	Not reported
Full Enforcement Universe:	Not reported
Significant Non-Complier Universe:	No
Unaddressed Significant Non-Complier Universe:	No
Addressed Significant Non-Complier Universe:	No
Significant Non-Complier With a Compliance Schedule Universe:	No
Financial Assurance Required:	Not reported
Handler Date of Last Change:	20190222
Recognized Trader-Importer:	No
Recognized Trader-Exporter:	No
Importer of Spent Lead Acid Batteries:	No
Exporter of Spent Lead Acid Batteries:	No
Recycler Activity Without Storage:	No
Manifest Broker:	No
Sub-Part P Indicator:	No

Handler - Owner Operator:

Owner/Operator Indicator:	Owner
Owner/Operator Name:	ANTOINE SEMAAN
Legal Status:	Other
Date Became Current:	Not reported
Date Ended Current:	Not reported
Owner/Operator Address:	1142 N WEST ST
Owner/Operator City,State,Zip:	ANAHEIM, CA 92801
Owner/Operator Telephone:	562-618-4889
Owner/Operator Telephone Ext:	Not reported
Owner/Operator Fax:	Not reported
Owner/Operator Email:	Not reported

Owner/Operator Indicator:	Operator
Owner/Operator Name:	ANTOINE SEMAAN
Legal Status:	Other
Date Became Current:	Not reported
Date Ended Current:	Not reported
Owner/Operator Address:	1142 N WEST ST
Owner/Operator City,State,Zip:	ANAHEIM, CA 92801
Owner/Operator Telephone:	562-618-4889
Owner/Operator Telephone Ext:	Not reported
Owner/Operator Fax:	Not reported
Owner/Operator Email:	Not reported

Map ID
 Direction
 Distance
 Elevation

MAP FINDINGS

Site

Database(s)

EDR ID Number
 EPA ID Number

ANTOINE SEMAAN (Continued)

1024779057

Historic Generators:

Receive Date:	20190130
Handler Name:	ANTOINE SEMAAN
Federal Waste Generator Description:	Not a generator, verified
State District Owner:	Not reported
Large Quantity Handler of Universal Waste:	No
Recognized Trader Importer:	No
Recognized Trader Exporter:	No
Spent Lead Acid Battery Importer:	No
Spent Lead Acid Battery Exporter:	No
Current Record:	Yes
Non Storage Recycler Activity:	Not reported
Electronic Manifest Broker:	Not reported

List of NAICS Codes and Descriptions:

NAICS Code:	56299
NAICS Description:	ALL OTHER WASTE MANAGEMENT SERVICES

Facility Has Received Notices of Violations:

Violations:	No Violations Found
-------------	---------------------

Evaluation Action Summary:

Evaluations:	No Evaluations Found
--------------	----------------------

8
NNW
1/8-1/4
0.189 mi.
998 ft.

VICTOR PEREZ
1612 S LOMBARD DR
FULLERTON, CA 92832

RCRA NonGen / NLR **1025840492**
CAC003020097

Relative:
Lower
Actual:
142 ft.

RCRA NonGen / NLR:	
Date Form Received by Agency:	20190617
Handler Name:	VICTOR PEREZ
Handler Address:	1612 S LOMBARD DR
Handler City,State,Zip:	FULLERTON, CA 92832
EPA ID:	CAC003020097
Contact Name:	VICTOR PEREZ
Contact Address:	1612 S LOMBARD DR
Contact City,State,Zip:	FULLERTON, CA 92832
Contact Telephone:	714-234-0567
Contact Fax:	Not reported
Contact Email:	AMARTINO@VIKINGENVIRO.COM
Contact Title:	Not reported
EPA Region:	09
Land Type:	Not reported
Federal Waste Generator Description:	Not a generator, verified
Non-Notifier:	Not reported
Biennial Report Cycle:	Not reported
Accessibility:	Not reported
Active Site Indicator:	Handler Activities
State District Owner:	Not reported
State District:	Not reported
Mailing Address:	1612 S LOMBARD DR
Mailing City,State,Zip:	FULLERTON, CA 92832
Owner Name:	VICTOR PEREZ

Map ID
 Direction
 Distance
 Elevation

MAP FINDINGS

Site

Database(s)

EDR ID Number
 EPA ID Number

VICTOR PEREZ (Continued)

1025840492

Owner Type:	Other
Operator Name:	VICTOR PEREZ
Operator Type:	Other
Short-Term Generator Activity:	No
Importer Activity:	No
Mixed Waste Generator:	No
Transporter Activity:	No
Transfer Facility Activity:	No
Recycler Activity with Storage:	No
Small Quantity On-Site Burner Exemption:	No
Smelting Melting and Refining Furnace Exemption:	No
Underground Injection Control:	No
Off-Site Waste Receipt:	No
Universal Waste Indicator:	Yes
Universal Waste Destination Facility:	Yes
Federal Universal Waste:	No
Active Site Fed-Reg Treatment Storage and Disposal Facility:	Not reported
Active Site Converter Treatment storage and Disposal Facility:	Not reported
Active Site State-Reg Treatment Storage and Disposal Facility:	Not reported
Active Site State-Reg Handler:	---
Federal Facility Indicator:	Not reported
Hazardous Secondary Material Indicator:	N
Sub-Part K Indicator:	Not reported
Commercial TSD Indicator:	No
Treatment Storage and Disposal Type:	Not reported
2018 GPRA Permit Baseline:	Not on the Baseline
2018 GPRA Renewals Baseline:	Not on the Baseline
Permit Renewals Workload Universe:	Not reported
Permit Workload Universe:	Not reported
Permit Progress Universe:	Not reported
Post-Closure Workload Universe:	Not reported
Closure Workload Universe:	Not reported
202 GPRA Corrective Action Baseline:	No
Corrective Action Workload Universe:	No
Subject to Corrective Action Universe:	No
Non-TSDs Where RCRA CA has Been Imposed Universe:	No
TSDs Potentially Subject to CA Under 3004 (u)/(v) Universe:	No
TSDs Only Subject to CA under Discretionary Auth Universe:	No
Corrective Action Priority Ranking:	No NCAPS ranking
Environmental Control Indicator:	No
Institutional Control Indicator:	No
Human Exposure Controls Indicator:	N/A
Groundwater Controls Indicator:	N/A
Operating TSD Universe:	Not reported
Full Enforcement Universe:	Not reported
Significant Non-Complier Universe:	No
Unaddressed Significant Non-Complier Universe:	No
Addressed Significant Non-Complier Universe:	No
Significant Non-Complier With a Compliance Schedule Universe:	No
Financial Assurance Required:	Not reported
Handler Date of Last Change:	20190627
Recognized Trader-Importer:	No
Recognized Trader-Exporter:	No
Importer of Spent Lead Acid Batteries:	No
Exporter of Spent Lead Acid Batteries:	No
Recycler Activity Without Storage:	No
Manifest Broker:	No

Map ID
Direction
Distance
Elevation

MAP FINDINGS

Site

Database(s)

EDR ID Number
EPA ID Number

VICTOR PEREZ (Continued)

1025840492

Sub-Part P Indicator: No

Handler - Owner Operator:
Owner/Operator Indicator: Owner
Owner/Operator Name: VICTOR PEREZ
Legal Status: Other
Date Became Current: Not reported
Date Ended Current: Not reported
Owner/Operator Address: 1612 S LOMBARD DR
Owner/Operator City,State,Zip: FULLERTON, CA 92832
Owner/Operator Telephone: 714-234-0567
Owner/Operator Telephone Ext: Not reported
Owner/Operator Fax: Not reported
Owner/Operator Email: Not reported

Owner/Operator Indicator: Operator
Owner/Operator Name: VICTOR PEREZ
Legal Status: Other
Date Became Current: Not reported
Date Ended Current: Not reported
Owner/Operator Address: 1612 S LOMBARD DR
Owner/Operator City,State,Zip: FULLERTON, CA 92832
Owner/Operator Telephone: 714-234-0567
Owner/Operator Telephone Ext: Not reported
Owner/Operator Fax: Not reported
Owner/Operator Email: Not reported

Historic Generators:
Receive Date: 20190617
Handler Name: VICTOR PEREZ
Federal Waste Generator Description: Not a generator, verified
State District Owner: Not reported
Large Quantity Handler of Universal Waste: No
Recognized Trader Importer: No
Recognized Trader Exporter: No
Spent Lead Acid Battery Importer: No
Spent Lead Acid Battery Exporter: No
Current Record: Yes
Non Storage Recycler Activity: Not reported
Electronic Manifest Broker: Not reported

List of NAICS Codes and Descriptions:
NAICS Code: 56299
NAICS Description: ALL OTHER WASTE MANAGEMENT SERVICES

Facility Has Received Notices of Violations:
Violations: No Violations Found

Evaluation Action Summary:
Evaluations: No Evaluations Found

Map ID
Direction
Distance
Elevation

MAP FINDINGS

Site

Database(s)

EDR ID Number
EPA ID Number

C9	JENNIFER & KENNY COBOS	RCRA NonGen / NLR	1024772489
North	461 WEST MAXZIM AVE		CAC002992402
1/8-1/4	FULLERTON, CA 92832		
0.220 mi.			
1159 ft.	Site 1 of 2 in cluster C		
Relative:	RCRA NonGen / NLR:		
Higher	Date Form Received by Agency:	20181210	
Actual:	Handler Name:	JENNIFER & KENNY COBOS	
146 ft.	Handler Address:	461 WEST MAXZIM AVE	
	Handler City,State,Zip:	FULLERTON, CA 92832-3235	
	EPA ID:	CAC002992402	
	Contact Name:	JENNIFER & KENNY COBOS	
	Contact Address:	461 WEST MAXZIM AVE	
	Contact City,State,Zip:	FULLERTON, CA 92832-3235	
	Contact Telephone:	818-795-1991	
	Contact Fax:	Not reported	
	Contact Email:	TAMMYHURLEY@ALLIANCE-ENVIRO.COM	
	Contact Title:	Not reported	
	EPA Region:	09	
	Land Type:	Not reported	
	Federal Waste Generator Description:	Not a generator, verified	
	Non-Notifier:	Not reported	
	Biennial Report Cycle:	Not reported	
	Accessibility:	Not reported	
	Active Site Indicator:	Handler Activities	
	State District Owner:	Not reported	
	State District:	Not reported	
	Mailing Address:	461 WEST MAXZIM AVE	
	Mailing City,State,Zip:	FULLERTON, CA 92832-3235	
	Owner Name:	JENNIFER & KENNY COBOS	
	Owner Type:	Other	
	Operator Name:	JENNIFER & KENNY COBOS	
	Operator Type:	Other	
	Short-Term Generator Activity:	No	
	Importer Activity:	No	
	Mixed Waste Generator:	No	
	Transporter Activity:	No	
	Transfer Facility Activity:	No	
	Recycler Activity with Storage:	No	
	Small Quantity On-Site Burner Exemption:	No	
	Smelting Melting and Refining Furnace Exemption:	No	
	Underground Injection Control:	No	
	Off-Site Waste Receipt:	No	
	Universal Waste Indicator:	Yes	
	Universal Waste Destination Facility:	Yes	
	Federal Universal Waste:	No	
	Active Site Fed-Reg Treatment Storage and Disposal Facility:	Not reported	
	Active Site Converter Treatment storage and Disposal Facility:	Not reported	
	Active Site State-Reg Treatment Storage and Disposal Facility:	Not reported	
	Active Site State-Reg Handler:	---	
	Federal Facility Indicator:	Not reported	
	Hazardous Secondary Material Indicator:	N	
	Sub-Part K Indicator:	Not reported	
	Commercial TSD Indicator:	No	
	Treatment Storage and Disposal Type:	Not reported	
	2018 GPRP Permit Baseline:	Not on the Baseline	
	2018 GPRP Renewals Baseline:	Not on the Baseline	
	Permit Renewals Workload Universe:	Not reported	

Map ID
 Direction
 Distance
 Elevation

MAP FINDINGS

Site

Database(s)

EDR ID Number
 EPA ID Number

JENNIFER & KENNY COBOS (Continued)

1024772489

Permit Workload Universe:	Not reported
Permit Progress Universe:	Not reported
Post-Closure Workload Universe:	Not reported
Closure Workload Universe:	Not reported
202 GPRA Corrective Action Baseline:	No
Corrective Action Workload Universe:	No
Subject to Corrective Action Universe:	No
Non-TSDFs Where RCRA CA has Been Imposed Universe:	No
TSDFs Potentially Subject to CA Under 3004 (u)/(v) Universe:	No
TSDFs Only Subject to CA under Discretionary Auth Universe:	No
Corrective Action Priority Ranking:	No NCAPS ranking
Environmental Control Indicator:	No
Institutional Control Indicator:	No
Human Exposure Controls Indicator:	N/A
Groundwater Controls Indicator:	N/A
Operating TSDF Universe:	Not reported
Full Enforcement Universe:	Not reported
Significant Non-Complier Universe:	No
Unaddressed Significant Non-Complier Universe:	No
Addressed Significant Non-Complier Universe:	No
Significant Non-Complier With a Compliance Schedule Universe:	No
Financial Assurance Required:	Not reported
Handler Date of Last Change:	20181220
Recognized Trader-Importer:	No
Recognized Trader-Exporter:	No
Importer of Spent Lead Acid Batteries:	No
Exporter of Spent Lead Acid Batteries:	No
Recycler Activity Without Storage:	No
Manifest Broker:	No
Sub-Part P Indicator:	No

Handler - Owner Operator:

Owner/Operator Indicator:	Operator
Owner/Operator Name:	JENNIFER & KENNY COBOS
Legal Status:	Other
Date Became Current:	Not reported
Date Ended Current:	Not reported
Owner/Operator Address:	461 WEST MAXZIM AVE
Owner/Operator City,State,Zip:	FULLERTON, CA 92832-3235
Owner/Operator Telephone:	818-795-1991
Owner/Operator Telephone Ext:	Not reported
Owner/Operator Fax:	Not reported
Owner/Operator Email:	Not reported

Owner/Operator Indicator:	Owner
Owner/Operator Name:	JENNIFER & KENNY COBOS
Legal Status:	Other
Date Became Current:	Not reported
Date Ended Current:	Not reported
Owner/Operator Address:	461 WEST MAXZIM AVE
Owner/Operator City,State,Zip:	FULLERTON, CA 92832-3235
Owner/Operator Telephone:	818-795-1991
Owner/Operator Telephone Ext:	Not reported
Owner/Operator Fax:	Not reported
Owner/Operator Email:	Not reported

Map ID
 Direction
 Distance
 Elevation

MAP FINDINGS

Site

Database(s)

EDR ID Number
 EPA ID Number

JENNIFER & KENNY COBOS (Continued)

1024772489

Historic Generators:

Receive Date:	20181210
Handler Name:	JENNIFER & KENNY COBOS
Federal Waste Generator Description:	Not a generator, verified
State District Owner:	Not reported
Large Quantity Handler of Universal Waste:	No
Recognized Trader Importer:	No
Recognized Trader Exporter:	No
Spent Lead Acid Battery Importer:	No
Spent Lead Acid Battery Exporter:	No
Current Record:	Yes
Non Storage Recycler Activity:	Not reported
Electronic Manifest Broker:	Not reported

List of NAICS Codes and Descriptions:

NAICS Code:	56299
NAICS Description:	ALL OTHER WASTE MANAGEMENT SERVICES

Facility Has Received Notices of Violations:

Violations:	No Violations Found
-------------	---------------------

Evaluation Action Summary:

Evaluations:	No Evaluations Found
--------------	----------------------

C10
North
1/8-1/4
0.220 mi.
1159 ft.

JENNIFER & KENNY COBOS
461 WEST MAXZIM AVE
FULLERTON, CA 92832
Site 2 of 2 in cluster C

RCRA NonGen / NLR **1024772557**
CAC002992470

Relative:
Higher
Actual:
146 ft.

RCRA NonGen / NLR:	
Date Form Received by Agency:	20181210
Handler Name:	JENNIFER & KENNY COBOS
Handler Address:	461 WEST MAXZIM AVE
Handler City,State,Zip:	FULLERTON, CA 92832-3235
EPA ID:	CAC002992470
Contact Name:	JENNIFER & KENNY COBOS
Contact Address:	461 WEST MAXZIM AVE
Contact City,State,Zip:	FULLERTON, CA 92832-3235
Contact Telephone:	818-795-1991
Contact Fax:	Not reported
Contact Email:	GENEVADEGUIRE@ALLIANCE-ENVIRO.COM
Contact Title:	Not reported
EPA Region:	09
Land Type:	Not reported
Federal Waste Generator Description:	Not a generator, verified
Non-Notifier:	Not reported
Biennial Report Cycle:	Not reported
Accessibility:	Not reported
Active Site Indicator:	Handler Activities
State District Owner:	Not reported
State District:	Not reported
Mailing Address:	461 WEST MAXZIM AVE
Mailing City,State,Zip:	FULLERTON, CA 92832-3235
Owner Name:	JENNIFER & KENNY COBOS

Map ID
 Direction
 Distance
 Elevation

MAP FINDINGS

Site

Database(s)

EDR ID Number
 EPA ID Number

JENNIFER & KENNY COBOS (Continued)

1024772557

Owner Type:	Other
Operator Name:	JENNIFER & KENNY COBOS
Operator Type:	Other
Short-Term Generator Activity:	No
Importer Activity:	No
Mixed Waste Generator:	No
Transporter Activity:	No
Transfer Facility Activity:	No
Recycler Activity with Storage:	No
Small Quantity On-Site Burner Exemption:	No
Smelting Melting and Refining Furnace Exemption:	No
Underground Injection Control:	No
Off-Site Waste Receipt:	No
Universal Waste Indicator:	Yes
Universal Waste Destination Facility:	Yes
Federal Universal Waste:	No
Active Site Fed-Reg Treatment Storage and Disposal Facility:	Not reported
Active Site Converter Treatment storage and Disposal Facility:	Not reported
Active Site State-Reg Treatment Storage and Disposal Facility:	Not reported
Active Site State-Reg Handler:	---
Federal Facility Indicator:	Not reported
Hazardous Secondary Material Indicator:	N
Sub-Part K Indicator:	Not reported
Commercial TSD Indicator:	No
Treatment Storage and Disposal Type:	Not reported
2018 GPRA Permit Baseline:	Not on the Baseline
2018 GPRA Renewals Baseline:	Not on the Baseline
Permit Renewals Workload Universe:	Not reported
Permit Workload Universe:	Not reported
Permit Progress Universe:	Not reported
Post-Closure Workload Universe:	Not reported
Closure Workload Universe:	Not reported
202 GPRA Corrective Action Baseline:	No
Corrective Action Workload Universe:	No
Subject to Corrective Action Universe:	No
Non-TSDs Where RCRA CA has Been Imposed Universe:	No
TSDs Potentially Subject to CA Under 3004 (u)/(v) Universe:	No
TSDs Only Subject to CA under Discretionary Auth Universe:	No
Corrective Action Priority Ranking:	No NCAPS ranking
Environmental Control Indicator:	No
Institutional Control Indicator:	No
Human Exposure Controls Indicator:	N/A
Groundwater Controls Indicator:	N/A
Operating TSD Universe:	Not reported
Full Enforcement Universe:	Not reported
Significant Non-Complier Universe:	No
Unaddressed Significant Non-Complier Universe:	No
Addressed Significant Non-Complier Universe:	No
Significant Non-Complier With a Compliance Schedule Universe:	No
Financial Assurance Required:	Not reported
Handler Date of Last Change:	20181220
Recognized Trader-Importer:	No
Recognized Trader-Exporter:	No
Importer of Spent Lead Acid Batteries:	No
Exporter of Spent Lead Acid Batteries:	No
Recycler Activity Without Storage:	No
Manifest Broker:	No

Map ID
Direction
Distance
Elevation

MAP FINDINGS

Site

Database(s)

EDR ID Number
EPA ID Number

JENNIFER & KENNY COBOS (Continued)

1024772557

Sub-Part P Indicator: No

Handler - Owner Operator:
Owner/Operator Indicator: Operator
Owner/Operator Name: JENNIFER & KENNY COBOS
Legal Status: Other
Date Became Current: Not reported
Date Ended Current: Not reported
Owner/Operator Address: 461 WEST MAXZIM AVE
Owner/Operator City,State,Zip: FULLERTON, CA 92832-3235
Owner/Operator Telephone: 818-795-1991
Owner/Operator Telephone Ext: Not reported
Owner/Operator Fax: Not reported
Owner/Operator Email: Not reported

Owner/Operator Indicator: Owner
Owner/Operator Name: JENNIFER & KENNY COBOS
Legal Status: Other
Date Became Current: Not reported
Date Ended Current: Not reported
Owner/Operator Address: 461 WEST MAXZIM AVE
Owner/Operator City,State,Zip: FULLERTON, CA 92832-3235
Owner/Operator Telephone: 818-795-1991
Owner/Operator Telephone Ext: Not reported
Owner/Operator Fax: Not reported
Owner/Operator Email: Not reported

Historic Generators:
Receive Date: 20181210
Handler Name: JENNIFER & KENNY COBOS
Federal Waste Generator Description: Not a generator, verified
State District Owner: Not reported
Large Quantity Handler of Universal Waste: No
Recognized Trader Importer: No
Recognized Trader Exporter: No
Spent Lead Acid Battery Importer: No
Spent Lead Acid Battery Exporter: No
Current Record: Yes
Non Storage Recycler Activity: Not reported
Electronic Manifest Broker: Not reported

List of NAICS Codes and Descriptions:
NAICS Code: 56299
NAICS Description: ALL OTHER WASTE MANAGEMENT SERVICES

Facility Has Received Notices of Violations:
Violations: No Violations Found

Evaluation Action Summary:
Evaluations: No Evaluations Found

Map ID
 Direction
 Distance
 Elevation

MAP FINDINGS

Site

Database(s)

EDR ID Number
 EPA ID Number

11
 NW
 1/8-1/4
 0.221 mi.
 1168 ft.

PAINO, KATHLEEN & GREGORY
637 W HOUSTON AVENUE
FULLERTON, CA 92832

RCRA NonGen / NLR

1024768104
 CAC002987984

Relative:
Lower
Actual:
141 ft.

RCRA NonGen / NLR:	
Date Form Received by Agency:	20181106
Handler Name:	PAINO, KATHLEEN & GREGORY
Handler Address:	637 W HOUSTON AVENUE
Handler City,State,Zip:	FULLERTON, CA 92832
EPA ID:	CAC002987984
Contact Name:	PAINO, KATHLEEN & GREGORY
Contact Address:	637 W HOUSTON AVENUE
Contact City,State,Zip:	FULLERTON, CA 92832
Contact Telephone:	562-900-0291
Contact Fax:	Not reported
Contact Email:	ANDREW@PWSEI.COM
Contact Title:	Not reported
EPA Region:	09
Land Type:	Not reported
Federal Waste Generator Description:	Not a generator, verified
Non-Notifier:	Not reported
Biennial Report Cycle:	Not reported
Accessibility:	Not reported
Active Site Indicator:	Handler Activities
State District Owner:	Not reported
State District:	Not reported
Mailing Address:	637 W HOUSTON AVENUE
Mailing City,State,Zip:	FULLERTON, CA 92832
Owner Name:	PAINO, KATHLEEN & GREGORY
Owner Type:	Other
Operator Name:	PAINO, KATHLEEN & GREGORY
Operator Type:	Other
Short-Term Generator Activity:	No
Importer Activity:	No
Mixed Waste Generator:	No
Transporter Activity:	No
Transfer Facility Activity:	No
Recycler Activity with Storage:	No
Small Quantity On-Site Burner Exemption:	No
Smelting Melting and Refining Furnace Exemption:	No
Underground Injection Control:	No
Off-Site Waste Receipt:	No
Universal Waste Indicator:	Yes
Universal Waste Destination Facility:	Yes
Federal Universal Waste:	No
Active Site Fed-Reg Treatment Storage and Disposal Facility:	Not reported
Active Site Converter Treatment storage and Disposal Facility:	Not reported
Active Site State-Reg Treatment Storage and Disposal Facility:	Not reported
Active Site State-Reg Handler:	---
Federal Facility Indicator:	Not reported
Hazardous Secondary Material Indicator:	N
Sub-Part K Indicator:	Not reported
Commercial TSD Indicator:	No
Treatment Storage and Disposal Type:	Not reported
2018 GPRA Permit Baseline:	Not on the Baseline
2018 GPRA Renewals Baseline:	Not on the Baseline
Permit Renewals Workload Universe:	Not reported

Map ID
 Direction
 Distance
 Elevation

MAP FINDINGS

Site

Database(s)

EDR ID Number
 EPA ID Number

PAINO, KATHLEEN & GREGORY (Continued)

1024768104

Permit Workload Universe:	Not reported
Permit Progress Universe:	Not reported
Post-Closure Workload Universe:	Not reported
Closure Workload Universe:	Not reported
202 GPRA Corrective Action Baseline:	No
Corrective Action Workload Universe:	No
Subject to Corrective Action Universe:	No
Non-TSDFs Where RCRA CA has Been Imposed Universe:	No
TSDFs Potentially Subject to CA Under 3004 (u)/(v) Universe:	No
TSDFs Only Subject to CA under Discretionary Auth Universe:	No
Corrective Action Priority Ranking:	No NCAPS ranking
Environmental Control Indicator:	No
Institutional Control Indicator:	No
Human Exposure Controls Indicator:	N/A
Groundwater Controls Indicator:	N/A
Operating TSDF Universe:	Not reported
Full Enforcement Universe:	Not reported
Significant Non-Complier Universe:	No
Unaddressed Significant Non-Complier Universe:	No
Addressed Significant Non-Complier Universe:	No
Significant Non-Complier With a Compliance Schedule Universe:	No
Financial Assurance Required:	Not reported
Handler Date of Last Change:	20181120
Recognized Trader-Importer:	No
Recognized Trader-Exporter:	No
Importer of Spent Lead Acid Batteries:	No
Exporter of Spent Lead Acid Batteries:	No
Recycler Activity Without Storage:	No
Manifest Broker:	No
Sub-Part P Indicator:	No

Handler - Owner Operator:

Owner/Operator Indicator:	Owner
Owner/Operator Name:	PAINO, KATHLEEN & GREGORY
Legal Status:	Other
Date Became Current:	Not reported
Date Ended Current:	Not reported
Owner/Operator Address:	637 W HOUSTON AVENUE
Owner/Operator City,State,Zip:	FULLERTON, CA 92832
Owner/Operator Telephone:	562-900-0291
Owner/Operator Telephone Ext:	Not reported
Owner/Operator Fax:	Not reported
Owner/Operator Email:	Not reported

Owner/Operator Indicator:	Operator
Owner/Operator Name:	PAINO, KATHLEEN & GREGORY
Legal Status:	Other
Date Became Current:	Not reported
Date Ended Current:	Not reported
Owner/Operator Address:	637 W HOUSTON AVENUE
Owner/Operator City,State,Zip:	FULLERTON, CA 92832
Owner/Operator Telephone:	562-900-0291
Owner/Operator Telephone Ext:	Not reported
Owner/Operator Fax:	Not reported
Owner/Operator Email:	Not reported

Map ID
Direction
Distance
Elevation

MAP FINDINGS

Site

Database(s)

EDR ID Number
EPA ID Number

PAINO, KATHLEEN & GREGORY (Continued)

1024768104

Historic Generators:

Receive Date: 20181106
Handler Name: PAINO, KATHLEEN & GREGORY
Federal Waste Generator Description: Not a generator, verified
State District Owner: Not reported
Large Quantity Handler of Universal Waste: No
Recognized Trader Importer: No
Recognized Trader Exporter: No
Spent Lead Acid Battery Importer: No
Spent Lead Acid Battery Exporter: No
Current Record: Yes
Non Storage Recycler Activity: Not reported
Electronic Manifest Broker: Not reported

List of NAICS Codes and Descriptions:

NAICS Code: 56299
NAICS Description: ALL OTHER WASTE MANAGEMENT SERVICES

Facility Has Received Notices of Violations:

Violations: No Violations Found

Evaluation Action Summary:

Evaluations: No Evaluations Found

12
East
1/8-1/4
0.223 mi.
1179 ft.

JOSE SANCHEZ
1232 N CITRON LANE
ANAHEIM, CA 92801

RCRA NonGen / NLR

1025844533
CAC003024151

Relative:
Higher
Actual:
151 ft.

RCRA NonGen / NLR:

Date Form Received by Agency: 20190715
Handler Name: JOSE SANCHEZ
Handler Address: 1232 N CITRON LANE
Handler City,State,Zip: ANAHEIM, CA 92801
EPA ID: CAC003024151
Contact Name: JOSE SANCHEZ
Contact Address: 1232 N CITRON LANE
Contact City,State,Zip: ANAHEIM, CA 92801
Contact Telephone: 714-315-8383
Contact Fax: Not reported
Contact Email: MANIFEST.SIRRIS@GMAIL.COM
Contact Title: Not reported
EPA Region: 09
Land Type: Not reported
Federal Waste Generator Description: Not a generator, verified
Non-Notifier: Not reported
Biennial Report Cycle: Not reported
Accessibility: Not reported
Active Site Indicator: Handler Activities
State District Owner: Not reported
State District: Not reported
Mailing Address: 1232 N CITRON LANE
Mailing City,State,Zip: ANAHEIM, CA 92801
Owner Name: JOSE SANCHEZ

Map ID
 Direction
 Distance
 Elevation

MAP FINDINGS

Site

Database(s)

EDR ID Number
 EPA ID Number

JOSE SANCHEZ (Continued)

1025844533

Owner Type:	Other
Operator Name:	JOSE SANCHEZ
Operator Type:	Other
Short-Term Generator Activity:	No
Importer Activity:	No
Mixed Waste Generator:	No
Transporter Activity:	No
Transfer Facility Activity:	No
Recycler Activity with Storage:	No
Small Quantity On-Site Burner Exemption:	No
Smelting Melting and Refining Furnace Exemption:	No
Underground Injection Control:	No
Off-Site Waste Receipt:	No
Universal Waste Indicator:	Yes
Universal Waste Destination Facility:	Yes
Federal Universal Waste:	No
Active Site Fed-Reg Treatment Storage and Disposal Facility:	Not reported
Active Site Converter Treatment storage and Disposal Facility:	Not reported
Active Site State-Reg Treatment Storage and Disposal Facility:	Not reported
Active Site State-Reg Handler:	---
Federal Facility Indicator:	Not reported
Hazardous Secondary Material Indicator:	N
Sub-Part K Indicator:	Not reported
Commercial TSD Indicator:	No
Treatment Storage and Disposal Type:	Not reported
2018 GPRA Permit Baseline:	Not on the Baseline
2018 GPRA Renewals Baseline:	Not on the Baseline
Permit Renewals Workload Universe:	Not reported
Permit Workload Universe:	Not reported
Permit Progress Universe:	Not reported
Post-Closure Workload Universe:	Not reported
Closure Workload Universe:	Not reported
202 GPRA Corrective Action Baseline:	No
Corrective Action Workload Universe:	No
Subject to Corrective Action Universe:	No
Non-TSDs Where RCRA CA has Been Imposed Universe:	No
TSDs Potentially Subject to CA Under 3004 (u)/(v) Universe:	No
TSDs Only Subject to CA under Discretionary Auth Universe:	No
Corrective Action Priority Ranking:	No NCAPS ranking
Environmental Control Indicator:	No
Institutional Control Indicator:	No
Human Exposure Controls Indicator:	N/A
Groundwater Controls Indicator:	N/A
Operating TSD Universe:	Not reported
Full Enforcement Universe:	Not reported
Significant Non-Complier Universe:	No
Unaddressed Significant Non-Complier Universe:	No
Addressed Significant Non-Complier Universe:	No
Significant Non-Complier With a Compliance Schedule Universe:	No
Financial Assurance Required:	Not reported
Handler Date of Last Change:	20190729
Recognized Trader-Importer:	No
Recognized Trader-Exporter:	No
Importer of Spent Lead Acid Batteries:	No
Exporter of Spent Lead Acid Batteries:	No
Recycler Activity Without Storage:	No
Manifest Broker:	No

Map ID
Direction
Distance
Elevation

MAP FINDINGS

Site

Database(s)

EDR ID Number
EPA ID Number

JOSE SANCHEZ (Continued)

1025844533

Sub-Part P Indicator: No

Handler - Owner Operator:

Owner/Operator Indicator: Owner
Owner/Operator Name: JOSE SANCHEZ
Legal Status: Other
Date Became Current: Not reported
Date Ended Current: Not reported
Owner/Operator Address: 1232 N CITRON LANE
Owner/Operator City,State,Zip: ANAHEIM, CA 92801
Owner/Operator Telephone: 714-315-8383
Owner/Operator Telephone Ext: Not reported
Owner/Operator Fax: Not reported
Owner/Operator Email: Not reported

Owner/Operator Indicator: Operator
Owner/Operator Name: JOSE SANCHEZ
Legal Status: Other
Date Became Current: Not reported
Date Ended Current: Not reported
Owner/Operator Address: 1232 N CITRON LANE
Owner/Operator City,State,Zip: ANAHEIM, CA 92801
Owner/Operator Telephone: 714-315-8383
Owner/Operator Telephone Ext: Not reported
Owner/Operator Fax: Not reported
Owner/Operator Email: Not reported

Historic Generators:

Receive Date: 20190715
Handler Name: JOSE SANCHEZ
Federal Waste Generator Description: Not a generator, verified
State District Owner: Not reported
Large Quantity Handler of Universal Waste: No
Recognized Trader Importer: No
Recognized Trader Exporter: No
Spent Lead Acid Battery Importer: No
Spent Lead Acid Battery Exporter: No
Current Record: Yes
Non Storage Recycler Activity: Not reported
Electronic Manifest Broker: Not reported

List of NAICS Codes and Descriptions:

NAICS Code: 56299
NAICS Description: ALL OTHER WASTE MANAGEMENT SERVICES

Facility Has Received Notices of Violations:

Violations: No Violations Found

Evaluation Action Summary:

Evaluations: No Evaluations Found

Map ID
 Direction
 Distance
 Elevation

MAP FINDINGS

Site

Database(s)

EDR ID Number
 EPA ID Number

<p>D13 SSE 1/8-1/4 0.228 mi. 1204 ft.</p>	<p>FRANK J. SHAY,DDS 1007 W LA PALMA AVE ANAHEIM, CA 92801</p> <p>Site 1 of 3 in cluster D</p>	<p>RCRA NonGen / NLR</p>	<p>1024792594 CAL000124019</p>
<p>Relative: Lower</p>	<p>RCRA NonGen / NLR:</p>	<p>Date Form Received by Agency: 19941103</p>	
<p>Actual: 142 ft.</p>	<p>Handler Name: FRANK J. SHAY,DDS</p>	<p>Handler Address: 1007 W LA PALMA AVE</p>	
	<p>Handler City,State,Zip: ANAHEIM, CA 92801-0000</p>	<p>EPA ID: CAL000124019</p>	
	<p>Contact Name: REBECCA WILLINGHAM</p>	<p>Contact Address: 1007 W LA PALMA AVE STE 5</p>	
	<p>Contact City,State,Zip: ANAHEIM, CA 92801</p>	<p>Contact Telephone: 714-776-7132</p>	
	<p>Contact Fax: 000-000-0000</p>	<p>Contact Email: FRANKSHAY99@YAHOO.COM</p>	
	<p>Contact Title: Not reported</p>	<p>EPA Region: 09</p>	
	<p>Land Type: Not reported</p>	<p>Federal Waste Generator Description: Not a generator, verified</p>	
	<p>Non-Notifier: Not reported</p>	<p>Biennial Report Cycle: Not reported</p>	
	<p>Accessibility: Not reported</p>	<p>Active Site Indicator: Handler Activities</p>	
	<p>State District Owner: Not reported</p>	<p>State District: Not reported</p>	
	<p>Mailing Address: 1007 W LA PALMA AVE STE 5</p>	<p>Mailing City,State,Zip: ANAHEIM, CA 92801-3620</p>	
	<p>Owner Name: FRANK J. SHAY, D.D.S.</p>	<p>Owner Type: Other</p>	
	<p>Operator Name: REBECCA WILLINGHAM</p>	<p>Operator Type: Other</p>	
	<p>Short-Term Generator Activity: No</p>	<p>Importer Activity: No</p>	
	<p>Mixed Waste Generator: No</p>	<p>Transporter Activity: No</p>	
	<p>Transfer Facility Activity: No</p>	<p>Recycler Activity with Storage: No</p>	
	<p>Small Quantity On-Site Burner Exemption: No</p>	<p>Smelting Melting and Refining Furnace Exemption: No</p>	
	<p>Underground Injection Control: No</p>	<p>Off-Site Waste Receipt: No</p>	
	<p>Universal Waste Indicator: Yes</p>	<p>Universal Waste Destination Facility: Yes</p>	
	<p>Federal Universal Waste: No</p>	<p>Active Site Fed-Reg Treatment Storage and Disposal Facility: Not reported</p>	
	<p>Active Site Converter Treatment storage and Disposal Facility: Not reported</p>	<p>Active Site State-Reg Treatment Storage and Disposal Facility: Not reported</p>	
	<p>Active Site State-Reg Handler: ---</p>	<p>Federal Facility Indicator: Not reported</p>	
	<p>Hazardous Secondary Material Indicator: N</p>	<p>Sub-Part K Indicator: Not reported</p>	
	<p>Commercial TSD Indicator: No</p>	<p>Treatment Storage and Disposal Type: Not reported</p>	
	<p>2018 GPRA Permit Baseline: Not on the Baseline</p>	<p>2018 GPRA Renewals Baseline: Not on the Baseline</p>	
	<p>Permit Renewals Workload Universe: Not reported</p>		

Map ID
 Direction
 Distance
 Elevation

MAP FINDINGS

Site

Database(s)

EDR ID Number
 EPA ID Number

FRANK J. SHAY,DDS (Continued)

1024792594

Permit Workload Universe:	Not reported
Permit Progress Universe:	Not reported
Post-Closure Workload Universe:	Not reported
Closure Workload Universe:	Not reported
202 GPRA Corrective Action Baseline:	No
Corrective Action Workload Universe:	No
Subject to Corrective Action Universe:	No
Non-TSDFs Where RCRA CA has Been Imposed Universe:	No
TSDFs Potentially Subject to CA Under 3004 (u)/(v) Universe:	No
TSDFs Only Subject to CA under Discretionary Auth Universe:	No
Corrective Action Priority Ranking:	No NCAPS ranking
Environmental Control Indicator:	No
Institutional Control Indicator:	No
Human Exposure Controls Indicator:	N/A
Groundwater Controls Indicator:	N/A
Operating TSDF Universe:	Not reported
Full Enforcement Universe:	Not reported
Significant Non-Complier Universe:	No
Unaddressed Significant Non-Complier Universe:	No
Addressed Significant Non-Complier Universe:	No
Significant Non-Complier With a Compliance Schedule Universe:	No
Financial Assurance Required:	Not reported
Handler Date of Last Change:	20180905
Recognized Trader-Importer:	No
Recognized Trader-Exporter:	No
Importer of Spent Lead Acid Batteries:	No
Exporter of Spent Lead Acid Batteries:	No
Recycler Activity Without Storage:	No
Manifest Broker:	No
Sub-Part P Indicator:	No

Handler - Owner Operator:

Owner/Operator Indicator:	Owner
Owner/Operator Name:	FRANK J. SHAY, D.D.S.
Legal Status:	Other
Date Became Current:	Not reported
Date Ended Current:	Not reported
Owner/Operator Address:	1007 W LA PALMA AVE STE 5
Owner/Operator City,State,Zip:	ANAHEIM, CA 92801-3620
Owner/Operator Telephone:	714-776-7132
Owner/Operator Telephone Ext:	Not reported
Owner/Operator Fax:	Not reported
Owner/Operator Email:	Not reported

Owner/Operator Indicator:	Operator
Owner/Operator Name:	REBECCA WILLINGHAM
Legal Status:	Other
Date Became Current:	Not reported
Date Ended Current:	Not reported
Owner/Operator Address:	1007 W LA PALMA AVE STE 5
Owner/Operator City,State,Zip:	ANAHEIM, CA 92801
Owner/Operator Telephone:	714-776-7132
Owner/Operator Telephone Ext:	Not reported
Owner/Operator Fax:	Not reported
Owner/Operator Email:	Not reported

Map ID
Direction
Distance
Elevation

MAP FINDINGS

Site

Database(s)

EDR ID Number
EPA ID Number

FRANK J. SHAY,DDS (Continued)

1024792594

Historic Generators:

Receive Date: 19941103
Handler Name: FRANK J. SHAY,DDS
Federal Waste Generator Description: Not a generator, verified
State District Owner: Not reported
Large Quantity Handler of Universal Waste: No
Recognized Trader Importer: No
Recognized Trader Exporter: No
Spent Lead Acid Battery Importer: No
Spent Lead Acid Battery Exporter: No
Current Record: Yes
Non Storage Recycler Activity: Not reported
Electronic Manifest Broker: Not reported

List of NAICS Codes and Descriptions:

NAICS Code: 62121
NAICS Description: OFFICES OF DENTISTS

Facility Has Received Notices of Violations:

Violations: No Violations Found

Evaluation Action Summary:

Evaluations: No Evaluations Found

D14
SSE
1/8-1/4
0.228 mi.
1204 ft.

JAMES S HARTMANN DDS
1007 W LA PALMA AVE STE 1
ANAHEIM, CA 92801

RCRA NonGen / NLR

1024823496
CAL000344362

Site 2 of 3 in cluster D

Relative:
Lower
Actual:
142 ft.

RCRA NonGen / NLR:
Date Form Received by Agency: 20090630
Handler Name: JAMES S HARTMANN DDS
Handler Address: 1007 W LA PALMA AVE STE 1
Handler City,State,Zip: ANAHEIM, CA 92801-3620
EPA ID: CAL000344362
Contact Name: JAMES HARTMANN
Contact Address: 1007 W LA PALMA AVE STE 1
Contact City,State,Zip: ANAHEIM, CA 92801
Contact Telephone: 714-956-1470
Contact Fax: 000-000-0000
Contact Email: JSHDDS1991@YAHOO.COM
Contact Title: Not reported
EPA Region: 09
Land Type: Not reported
Federal Waste Generator Description: Not a generator, verified
Non-Notifier: Not reported
Biennial Report Cycle: Not reported
Accessibility: Not reported
Active Site Indicator: Handler Activities
State District Owner: Not reported
State District: Not reported
Mailing Address: 1007 W LA PALMA AVE STE 1
Mailing City,State,Zip: ANAHEIM, CA 92801-3620
Owner Name: JAMES S HARTMANN DDS

Map ID
 Direction
 Distance
 Elevation

MAP FINDINGS

Site

Database(s)

EDR ID Number
 EPA ID Number

JAMES S HARTMANN DDS (Continued)

1024823496

Owner Type:	Other
Operator Name:	JAMES HARTMANN
Operator Type:	Other
Short-Term Generator Activity:	No
Importer Activity:	No
Mixed Waste Generator:	No
Transporter Activity:	No
Transfer Facility Activity:	No
Recycler Activity with Storage:	No
Small Quantity On-Site Burner Exemption:	No
Smelting Melting and Refining Furnace Exemption:	No
Underground Injection Control:	No
Off-Site Waste Receipt:	No
Universal Waste Indicator:	Yes
Universal Waste Destination Facility:	Yes
Federal Universal Waste:	No
Active Site Fed-Reg Treatment Storage and Disposal Facility:	Not reported
Active Site Converter Treatment storage and Disposal Facility:	Not reported
Active Site State-Reg Treatment Storage and Disposal Facility:	Not reported
Active Site State-Reg Handler:	---
Federal Facility Indicator:	Not reported
Hazardous Secondary Material Indicator:	N
Sub-Part K Indicator:	Not reported
Commercial TSD Indicator:	No
Treatment Storage and Disposal Type:	Not reported
2018 GPRA Permit Baseline:	Not on the Baseline
2018 GPRA Renewals Baseline:	Not on the Baseline
Permit Renewals Workload Universe:	Not reported
Permit Workload Universe:	Not reported
Permit Progress Universe:	Not reported
Post-Closure Workload Universe:	Not reported
Closure Workload Universe:	Not reported
202 GPRA Corrective Action Baseline:	No
Corrective Action Workload Universe:	No
Subject to Corrective Action Universe:	No
Non-TSDs Where RCRA CA has Been Imposed Universe:	No
TSDs Potentially Subject to CA Under 3004 (u)/(v) Universe:	No
TSDs Only Subject to CA under Discretionary Auth Universe:	No
Corrective Action Priority Ranking:	No NCAPS ranking
Environmental Control Indicator:	No
Institutional Control Indicator:	No
Human Exposure Controls Indicator:	N/A
Groundwater Controls Indicator:	N/A
Operating TSD Universe:	Not reported
Full Enforcement Universe:	Not reported
Significant Non-Complier Universe:	No
Unaddressed Significant Non-Complier Universe:	No
Addressed Significant Non-Complier Universe:	No
Significant Non-Complier With a Compliance Schedule Universe:	No
Financial Assurance Required:	Not reported
Handler Date of Last Change:	20180905
Recognized Trader-Importer:	No
Recognized Trader-Exporter:	No
Importer of Spent Lead Acid Batteries:	No
Exporter of Spent Lead Acid Batteries:	No
Recycler Activity Without Storage:	No
Manifest Broker:	No

Map ID
Direction
Distance
Elevation

MAP FINDINGS

Site

Database(s)

EDR ID Number
EPA ID Number

JAMES S HARTMANN DDS (Continued)

1024823496

Sub-Part P Indicator: No

Handler - Owner Operator:
Owner/Operator Indicator: Owner
Owner/Operator Name: JAMES S HARTMANN DDS
Legal Status: Other
Date Became Current: Not reported
Date Ended Current: Not reported
Owner/Operator Address: 1007 W LA PALMA AVE STE 1
Owner/Operator City,State,Zip: ANAHEIM, CA 92801-3620
Owner/Operator Telephone: 714-956-1470
Owner/Operator Telephone Ext: Not reported
Owner/Operator Fax: Not reported
Owner/Operator Email: Not reported

Owner/Operator Indicator: Operator
Owner/Operator Name: JAMES HARTMANN
Legal Status: Other
Date Became Current: Not reported
Date Ended Current: Not reported
Owner/Operator Address: 1007 W LA PALMA AVE STE 1
Owner/Operator City,State,Zip: ANAHEIM, CA 92801
Owner/Operator Telephone: 714-956-1470
Owner/Operator Telephone Ext: Not reported
Owner/Operator Fax: Not reported
Owner/Operator Email: Not reported

Historic Generators:
Receive Date: 20090630
Handler Name: JAMES S HARTMANN DDS
Federal Waste Generator Description: Not a generator, verified
State District Owner: Not reported
Large Quantity Handler of Universal Waste: No
Recognized Trader Importer: No
Recognized Trader Exporter: No
Spent Lead Acid Battery Importer: No
Spent Lead Acid Battery Exporter: No
Current Record: Yes
Non Storage Recycler Activity: Not reported
Electronic Manifest Broker: Not reported

List of NAICS Codes and Descriptions:
NAICS Code: 62121
NAICS Description: OFFICES OF DENTISTS

Facility Has Received Notices of Violations:
Violations: No Violations Found

Evaluation Action Summary:
Evaluations: No Evaluations Found

Map ID
 Direction
 Distance
 Elevation

MAP FINDINGS

EDR ID Number
 EPA ID Number

Map ID Direction Distance Elevation	Site	Database(s)	EDR ID Number EPA ID Number
D15 SSE 1/8-1/4 0.233 mi. 1228 ft.	SOUTHERN CALIFORNIA KIDNEY CONSULTANTS 1019 W LA PALMA AVE STE A ANAHEIM, CA 92801 Site 3 of 3 in cluster D	RCRA NonGen / NLR	1025875000 CAL000448133
Relative: Lower Actual: 140 ft.	<p>RCRA NonGen / NLR:</p> <p>Date Form Received by Agency: 20190809</p> <p>Handler Name: SOUTHERN CALIFORNIA KIDNEY CONSULTANTS</p> <p>Handler Address: 1019 W LA PALMA AVE STE A</p> <p>Handler City,State,Zip: ANAHEIM, CA 92801</p> <p>EPA ID: CAL000448133</p> <p>Contact Name: LORENA TORRES</p> <p>Contact Address: 1019 W LA PALMA AVE STE A</p> <p>Contact City,State,Zip: ANAHEIM, CA 92801</p> <p>Contact Telephone: 714-956-5200</p> <p>Contact Fax: 714-956-4614</p> <p>Contact Email: HORRES@SOCALKIDNEY.ORG</p> <p>Contact Title: Not reported</p> <p>EPA Region: 09</p> <p>Land Type: Not reported</p> <p>Federal Waste Generator Description: Not a generator, verified</p> <p>Non-Notifier: Not reported</p> <p>Biennial Report Cycle: Not reported</p> <p>Accessibility: Not reported</p> <p>Active Site Indicator: Not reported</p> <p>State District Owner: Not reported</p> <p>State District: Not reported</p> <p>Mailing Address: 12665 GARDEN GROVE BLVD STE 211</p> <p>Mailing City,State,Zip: GARDEN GROVE, CA 92843</p> <p>Owner Name: SOUTHERN CALIFORNIA KIDNEY CONSULTANT</p> <p>Owner Type: Other</p> <p>Operator Name: LORENA TORRES</p> <p>Operator Type: Other</p> <p>Short-Term Generator Activity: No</p> <p>Importer Activity: No</p> <p>Mixed Waste Generator: No</p> <p>Transporter Activity: No</p> <p>Transfer Facility Activity: No</p> <p>Recycler Activity with Storage: No</p> <p>Small Quantity On-Site Burner Exemption: No</p> <p>Smelting Melting and Refining Furnace Exemption: No</p> <p>Underground Injection Control: No</p> <p>Off-Site Waste Receipt: No</p> <p>Universal Waste Indicator: No</p> <p>Universal Waste Destination Facility: No</p> <p>Federal Universal Waste: No</p> <p>Active Site Fed-Reg Treatment Storage and Disposal Facility: Not reported</p> <p>Active Site Converter Treatment storage and Disposal Facility: Not reported</p> <p>Active Site State-Reg Treatment Storage and Disposal Facility: Not reported</p> <p>Active Site State-Reg Handler: ---</p> <p>Federal Facility Indicator: Not reported</p> <p>Hazardous Secondary Material Indicator: N</p> <p>Sub-Part K Indicator: Not reported</p> <p>Commercial TSD Indicator: No</p> <p>Treatment Storage and Disposal Type: Not reported</p> <p>2018 GPRR Permit Baseline: Not on the Baseline</p> <p>2018 GPRR Renewals Baseline: Not on the Baseline</p> <p>Permit Renewals Workload Universe: Not reported</p>		

Map ID
 Direction
 Distance
 Elevation

MAP FINDINGS

Site

Database(s)

EDR ID Number
 EPA ID Number

SOUTHERN CALIFORNIA KIDNEY CONSULTANTS (Continued)

1025875000

Permit Workload Universe:	Not reported
Permit Progress Universe:	Not reported
Post-Closure Workload Universe:	Not reported
Closure Workload Universe:	Not reported
202 GPRA Corrective Action Baseline:	No
Corrective Action Workload Universe:	No
Subject to Corrective Action Universe:	No
Non-TSDFs Where RCRA CA has Been Imposed Universe:	No
TSDFs Potentially Subject to CA Under 3004 (u)/(v) Universe:	No
TSDFs Only Subject to CA under Discretionary Auth Universe:	No
Corrective Action Priority Ranking:	No NCAPS ranking
Environmental Control Indicator:	No
Institutional Control Indicator:	No
Human Exposure Controls Indicator:	N/A
Groundwater Controls Indicator:	N/A
Operating TSDF Universe:	Not reported
Full Enforcement Universe:	Not reported
Significant Non-Complier Universe:	No
Unaddressed Significant Non-Complier Universe:	No
Addressed Significant Non-Complier Universe:	No
Significant Non-Complier With a Compliance Schedule Universe:	No
Financial Assurance Required:	Not reported
Handler Date of Last Change:	20190910
Recognized Trader-Importer:	No
Recognized Trader-Exporter:	No
Importer of Spent Lead Acid Batteries:	No
Exporter of Spent Lead Acid Batteries:	No
Recycler Activity Without Storage:	No
Manifest Broker:	No
Sub-Part P Indicator:	No

Handler - Owner Operator:

Owner/Operator Indicator:	Operator
Owner/Operator Name:	LORENA TORRES
Legal Status:	Other
Date Became Current:	Not reported
Date Ended Current:	Not reported
Owner/Operator Address:	1019 W LA PALMA AVE STE A
Owner/Operator City,State,Zip:	ANAHEIM, CA 92801
Owner/Operator Telephone:	714-956-5200
Owner/Operator Telephone Ext:	Not reported
Owner/Operator Fax:	Not reported
Owner/Operator Email:	Not reported

Owner/Operator Indicator:	Owner
Owner/Operator Name:	SOUTHERN CALIFORNIA KIDNEY CONSULTANT
Legal Status:	Other
Date Became Current:	Not reported
Date Ended Current:	Not reported
Owner/Operator Address:	12665 GARDEN GROVE BLVD STE 211
Owner/Operator City,State,Zip:	GARDEN GROVE, CA 92843
Owner/Operator Telephone:	714-956-5200
Owner/Operator Telephone Ext:	Not reported
Owner/Operator Fax:	Not reported
Owner/Operator Email:	Not reported

Map ID
Direction
Distance
Elevation

MAP FINDINGS

Site

Database(s)

EDR ID Number
EPA ID Number

SOUTHERN CALIFORNIA KIDNEY CONSULTANTS (Continued)

1025875000

Historic Generators:

Receive Date: 20190809
Handler Name: SOUTHERN CALIFORNIA KIDNEY CONSULTANTS
Federal Waste Generator Description: Not a generator, verified
State District Owner: Not reported
Large Quantity Handler of Universal Waste: No
Recognized Trader Importer: No
Recognized Trader Exporter: No
Spent Lead Acid Battery Importer: No
Spent Lead Acid Battery Exporter: No
Current Record: Yes
Non Storage Recycler Activity: Not reported
Electronic Manifest Broker: Not reported

List of NAICS Codes and Descriptions:

NAICS Code: 621493
NAICS Description: FREESTANDING AMBULATORY SURGICAL AND EMERGENCY CENTERS

Facility Has Received Notices of Violations:

Violations: No Violations Found

Evaluation Action Summary:

Evaluations: No Evaluations Found

E16
SSW
1/8-1/4
0.245 mi.
1293 ft.

21ST CENTURY ONCOLOGY OF CALIFORNIA A MEDICAL CORP
1211 W LAPALMA AVE
ANAHEIM, CA 92801

RCRA NonGen / NLR

1024865260
CAL000433830

Site 1 of 6 in cluster E

Relative:
Lower

RCRA NonGen / NLR:

Actual:
142 ft.

Date Form Received by Agency: 20180223
Handler Name: 21ST CENTURY ONCOLOGY OF CALIFORNIA A MEDICAL CORPORATION
Handler Address: 1211 W LAPALMA AVE
Handler City,State,Zip: ANAHEIM, CA 92801
EPA ID: CAL000433830
Contact Name: SONJA ORONCE
Contact Address: 1211 W LAPALMA AVE
Contact City,State,Zip: ANAHEIM, CA 92801
Contact Telephone: 714-956-1686
Contact Fax: Not reported
Contact Email: SONJA.ORONCE@21CO.COM
Contact Title: Not reported
EPA Region: 09
Land Type: Not reported
Federal Waste Generator Description: Not a generator, verified
Non-Notifier: Not reported
Biennial Report Cycle: Not reported
Accessibility: Not reported
Active Site Indicator: Handler Activities
State District Owner: Not reported
State District: Not reported
Mailing Address: 2270 COLONIAL BLVD
Mailing City,State,Zip: FORT MYERS, FL 33907
Owner Name: 21ST CNTRY ONCOLOGY OF CA MED CORP

Map ID
 Direction
 Distance
 Elevation

MAP FINDINGS

Site

Database(s)

EDR ID Number
 EPA ID Number

21ST CENTURY ONCOLOGY OF CALIFORNIA A MEDICAL CORPORATION (Continued)

1024865260

Owner Type:	Other
Operator Name:	SONJA ORONCE
Operator Type:	Other
Short-Term Generator Activity:	No
Importer Activity:	No
Mixed Waste Generator:	No
Transporter Activity:	No
Transfer Facility Activity:	No
Recycler Activity with Storage:	No
Small Quantity On-Site Burner Exemption:	No
Smelting Melting and Refining Furnace Exemption:	No
Underground Injection Control:	No
Off-Site Waste Receipt:	No
Universal Waste Indicator:	Yes
Universal Waste Destination Facility:	Yes
Federal Universal Waste:	No
Active Site Fed-Reg Treatment Storage and Disposal Facility:	Not reported
Active Site Converter Treatment storage and Disposal Facility:	Not reported
Active Site State-Reg Treatment Storage and Disposal Facility:	Not reported
Active Site State-Reg Handler:	---
Federal Facility Indicator:	Not reported
Hazardous Secondary Material Indicator:	N
Sub-Part K Indicator:	Not reported
Commercial TSD Indicator:	No
Treatment Storage and Disposal Type:	Not reported
2018 GPRA Permit Baseline:	Not on the Baseline
2018 GPRA Renewals Baseline:	Not on the Baseline
Permit Renewals Workload Universe:	Not reported
Permit Workload Universe:	Not reported
Permit Progress Universe:	Not reported
Post-Closure Workload Universe:	Not reported
Closure Workload Universe:	Not reported
202 GPRA Corrective Action Baseline:	No
Corrective Action Workload Universe:	No
Subject to Corrective Action Universe:	No
Non-TSDs Where RCRA CA has Been Imposed Universe:	No
TSDs Potentially Subject to CA Under 3004 (u)/(v) Universe:	No
TSDs Only Subject to CA under Discretionary Auth Universe:	No
Corrective Action Priority Ranking:	No NCAPS ranking
Environmental Control Indicator:	No
Institutional Control Indicator:	No
Human Exposure Controls Indicator:	N/A
Groundwater Controls Indicator:	N/A
Operating TSD Universe:	Not reported
Full Enforcement Universe:	Not reported
Significant Non-Complier Universe:	No
Unaddressed Significant Non-Complier Universe:	No
Addressed Significant Non-Complier Universe:	No
Significant Non-Complier With a Compliance Schedule Universe:	No
Financial Assurance Required:	Not reported
Handler Date of Last Change:	20180907
Recognized Trader-Importer:	No
Recognized Trader-Exporter:	No
Importer of Spent Lead Acid Batteries:	No
Exporter of Spent Lead Acid Batteries:	No
Recycler Activity Without Storage:	No
Manifest Broker:	No

Map ID
Direction
Distance
Elevation

MAP FINDINGS

Site

Database(s)

EDR ID Number
EPA ID Number

21ST CENTURY ONCOLOGY OF CALIFORNIA A MEDICAL CORPORATION (Continued)

1024865260

Sub-Part P Indicator: No

Handler - Owner Operator:

Owner/Operator Indicator: Owner
Owner/Operator Name: 21ST CNTRY ONCOLOGY OF CA MED CORP
Legal Status: Other
Date Became Current: Not reported
Date Ended Current: Not reported
Owner/Operator Address: 2270 COLONIAL BLVD
Owner/Operator City,State,Zip: FORT MYERS, FL 33907
Owner/Operator Telephone: 239-931-7333
Owner/Operator Telephone Ext: Not reported
Owner/Operator Fax: Not reported
Owner/Operator Email: Not reported

Owner/Operator Indicator: Operator
Owner/Operator Name: SONJA ORONCE
Legal Status: Other
Date Became Current: Not reported
Date Ended Current: Not reported
Owner/Operator Address: 1211 W LAPALMA AVE
Owner/Operator City,State,Zip: ANAHEIM, CA 92801
Owner/Operator Telephone: 714-956-1686
Owner/Operator Telephone Ext: Not reported
Owner/Operator Fax: Not reported
Owner/Operator Email: Not reported

Historic Generators:

Receive Date: 20180223
Handler Name: 21ST CENTURY ONCOLOGY OF CALIFORNIA A MEDICAL CORPORATION
Federal Waste Generator Description: Not a generator, verified
State District Owner: Not reported
Large Quantity Handler of Universal Waste: No
Recognized Trader Importer: No
Recognized Trader Exporter: No
Spent Lead Acid Battery Importer: No
Spent Lead Acid Battery Exporter: No
Current Record: Yes
Non Storage Recycler Activity: Not reported
Electronic Manifest Broker: Not reported

List of NAICS Codes and Descriptions:

NAICS Code: 621493
NAICS Description: FREESTANDING AMBULATORY SURGICAL AND EMERGENCY CENTERS

Facility Has Received Notices of Violations:

Violations: No Violations Found

Evaluation Action Summary:

Evaluations: No Evaluations Found

Map ID
 Direction
 Distance
 Elevation

MAP FINDINGS

Site

Database(s)

EDR ID Number
 EPA ID Number

E17 **AHMC ANAHEIM REGIONAL MEDICAL CENTER**
SSW **1111 W LA PALMA AVE**
1/8-1/4 **ANAHEIM, CA 92801**
0.245 mi.
1293 ft. **Site 2 of 6 in cluster E**

UST **U004261846**
N/A

Relative: UST:
Lower Name: AHMC ANAHEIM REGIONAL MEDICAL CENTER
 Address: 1111 W LA PALMA AVE
Actual: City,State,Zip: ANAHEIM, CA 92801
142 ft. Facility ID: 30-011-002280
 Permitting Agency: Anaheim City Fire Department
 CERSID: 10428190
 Latitude: 33.84797
 Longitude: -117.93452

E18 **AHMC ANAHEIM REGIONAL MEDICAL CENTER**
SSW **1111 W LA PALMA AVE**
1/8-1/4 **ANAHEIM, CA 92801**
0.245 mi.
1293 ft. **Site 3 of 6 in cluster E**

RCRA NonGen / NLR **1025868081**
CAL000349485

Relative: RCRA NonGen / NLR:
Lower Date Form Received by Agency: 20210916
Actual: Handler Name: AHMC ANAHEIM REGIONAL MEDICAL CENTER
142 ft. Handler Address: 1111 W LA PALMA AVE
 Handler City,State,Zip: ANAHEIM, CA 92801
 EPA ID: CAL000349485
 Contact Name: DANIEL BROWN
 Contact Address: W LA PALMA AVE
 Contact City,State,Zip: ANAHEIM, CA 92801
 Contact Telephone: 714-999-3878
 Contact Fax: 714-999-6148
 Contact Email: DANIEL.BROWN@AHMCHEALTH.COM
 Contact Title: Not reported
 EPA Region: 09
 Land Type: Not reported
 Federal Waste Generator Description: Not a generator, verified
 Non-Notifier: Not reported
 Biennial Report Cycle: Not reported
 Accessibility: Not reported
 Active Site Indicator: Handler Activities
 State District Owner: Not reported
 State District: Not reported
 Mailing Address: W LA PALMA AVE
 Mailing City,State,Zip: ANAHEIM, CA 92801
 Owner Name: AHMC ANAHEIM REGIONAL MEDICAL CTR
 Owner Type: Other
 Operator Name: AHMC ANAHEIM REGIONAL MEDICAL CTR
 Operator Type: Other
 Short-Term Generator Activity: No
 Importer Activity: No
 Mixed Waste Generator: No
 Transporter Activity: No
 Transfer Facility Activity: No
 Recycler Activity with Storage: Yes
 Small Quantity On-Site Burner Exemption: No
 Smelting Melting and Refining Furnace Exemption: No
 Underground Injection Control: No
 Off-Site Waste Receipt: No

Map ID
 Direction
 Distance
 Elevation

MAP FINDINGS

Site

Database(s)

EDR ID Number
 EPA ID Number

AHMC ANAHEIM REGIONAL MEDICAL CENTER (Continued)

1025868081

Universal Waste Indicator:	Yes
Universal Waste Destination Facility:	Yes
Federal Universal Waste:	No
Active Site Fed-Reg Treatment Storage and Disposal Facility:	Not reported
Active Site Converter Treatment storage and Disposal Facility:	Not reported
Active Site State-Reg Treatment Storage and Disposal Facility:	Not reported
Active Site State-Reg Handler:	---
Federal Facility Indicator:	Not reported
Hazardous Secondary Material Indicator:	N
Sub-Part K Indicator:	Not reported
Commercial TSD Indicator:	No
Treatment Storage and Disposal Type:	Not reported
2018 GPRA Permit Baseline:	Not on the Baseline
2018 GPRA Renewals Baseline:	Not on the Baseline
Permit Renewals Workload Universe:	Not reported
Permit Workload Universe:	Not reported
Permit Progress Universe:	Not reported
Post-Closure Workload Universe:	Not reported
Closure Workload Universe:	Not reported
202 GPRA Corrective Action Baseline:	No
Corrective Action Workload Universe:	No
Subject to Corrective Action Universe:	No
Non-TSDFs Where RCRA CA has Been Imposed Universe:	No
TSDFs Potentially Subject to CA Under 3004 (u)/(v) Universe:	No
TSDFs Only Subject to CA under Discretionary Auth Universe:	No
Corrective Action Priority Ranking:	No NCAPS ranking
Environmental Control Indicator:	No
Institutional Control Indicator:	No
Human Exposure Controls Indicator:	N/A
Groundwater Controls Indicator:	N/A
Operating TSDF Universe:	Not reported
Full Enforcement Universe:	Not reported
Significant Non-Complier Universe:	No
Unaddressed Significant Non-Complier Universe:	No
Addressed Significant Non-Complier Universe:	No
Significant Non-Complier With a Compliance Schedule Universe:	No
Financial Assurance Required:	Not reported
Handler Date of Last Change:	20210916
Recognized Trader-Importer:	No
Recognized Trader-Exporter:	No
Importer of Spent Lead Acid Batteries:	No
Exporter of Spent Lead Acid Batteries:	No
Recycler Activity Without Storage:	No
Manifest Broker:	No
Sub-Part P Indicator:	No

Handler - Owner Operator:

Owner/Operator Indicator:	Operator
Owner/Operator Name:	AHMC ANAHEIM REGIONAL MEDICAL CTR
Legal Status:	Other
Date Became Current:	Not reported
Date Ended Current:	Not reported
Owner/Operator Address:	1111 W LA PALMA AVE
Owner/Operator City,State,Zip:	ANAHEIM, CA 92801
Owner/Operator Telephone:	714-999-5105
Owner/Operator Telephone Ext:	Not reported

Map ID
Direction
Distance
Elevation

MAP FINDINGS

Site

Database(s)

EDR ID Number
EPA ID Number

AHMC ANAHEIM REGIONAL MEDICAL CENTER (Continued)

1025868081

Owner/Operator Fax: Not reported
Owner/Operator Email: Not reported

Owner/Operator Indicator: Operator
Owner/Operator Name: JUAN SALAZAR
Legal Status: Other
Date Became Current: Not reported
Date Ended Current: Not reported
Owner/Operator Address: 1111 W LA PALMA AVE
Owner/Operator City,State,Zip: ANAHEIM, CA 92801-0000
Owner/Operator Telephone: 714-999-3878
Owner/Operator Telephone Ext: Not reported
Owner/Operator Fax: Not reported
Owner/Operator Email: Not reported

Owner/Operator Indicator: Owner
Owner/Operator Name: AHMC ANAHEIM REGIONAL MEDICAL CTR
Legal Status: Other
Date Became Current: Not reported
Date Ended Current: Not reported
Owner/Operator Address: 1111 W LA PALMA AVE
Owner/Operator City,State,Zip: ANAHEIM, CA 92801-2804
Owner/Operator Telephone: 714-999-5105
Owner/Operator Telephone Ext: Not reported
Owner/Operator Fax: Not reported
Owner/Operator Email: Not reported

Owner/Operator Indicator: Owner
Owner/Operator Name: AHMC ANAHEIM REGIONAL MEDICAL CTR
Legal Status: Other
Date Became Current: Not reported
Date Ended Current: Not reported
Owner/Operator Address: 1111 W LA PALMA AVE
Owner/Operator City,State,Zip: ANAHEIM, CA 92801
Owner/Operator Telephone: 714-999-5105
Owner/Operator Telephone Ext: Not reported
Owner/Operator Fax: Not reported
Owner/Operator Email: Not reported

Historic Generators:

Receive Date: 20100125
Handler Name: AHMC ANAHEIM REGIONAL MEDICAL CENTER
Federal Waste Generator Description: Not a generator, verified
State District Owner: Not reported
Large Quantity Handler of Universal Waste: No
Recognized Trader Importer: Not reported
Recognized Trader Exporter: Not reported
Spent Lead Acid Battery Importer: Not reported
Spent Lead Acid Battery Exporter: Not reported
Current Record: No
Non Storage Recycler Activity: Not reported
Electronic Manifest Broker: Not reported

Receive Date: 20210916
Handler Name: AHMC ANAHEIM REGIONAL MEDICAL CENTER
Federal Waste Generator Description: Not a generator, verified
State District Owner: Not reported

Map ID
 Direction
 Distance
 Elevation

MAP FINDINGS

Site

Database(s)

EDR ID Number
 EPA ID Number

AHMC ANAHEIM REGIONAL MEDICAL CENTER (Continued)

1025868081

Large Quantity Handler of Universal Waste: No
 Recognized Trader Importer: No
 Recognized Trader Exporter: No
 Spent Lead Acid Battery Importer: No
 Spent Lead Acid Battery Exporter: No
 Current Record: Yes
 Non Storage Recycler Activity: No
 Electronic Manifest Broker: No

List of NAICS Codes and Descriptions:

NAICS Code: 62211
 NAICS Description: GENERAL MEDICAL AND SURGICAL HOSPITALS

Facility Has Received Notices of Violations:

Violations: No Violations Found

Evaluation Action Summary:

Evaluations: No Evaluations Found

E19
SSW
1/8-1/4
0.245 mi.
1293 ft.

Relative:
Lower

Actual:
142 ft.

ANAHEIM MEMORIAL HOSPITAL
1111 WEST LA PALMA AVENUE
ANAHEIM, CA 92801

Site 4 of 6 in cluster E

RCRA-SQG **1000240272**
SWEEPS UST **CAD066170804**
HIST UST
CA FID UST
FINDS
ECHO
EMI
CERS

RCRA-SQG:

Date Form Received by Agency: 19860811
 Handler Name: ANAHEIM MEMORIAL HOSPITAL
 Handler Address: 1111 WEST LA PALMA AVE
 Handler City,State,Zip: ANAHEIM, CA 92803
 EPA ID: CAD066170804
 Contact Name: ENVIRONMENTAL MANAGER
 Contact Address: 1111 WEST LA PALMA AVE
 Contact City,State,Zip: ANAHEIM, CA 92803
 Contact Telephone: 714-774-1450
 Contact Fax: Not reported
 Contact Email: Not reported
 Contact Title: Not reported
 EPA Region: 09
 Land Type: Other
 Federal Waste Generator Description: Small Quantity Generator
 Non-Notifier: Not reported
 Biennial Report Cycle: Not reported
 Accessibility: Not reported
 Active Site Indicator: Handler Activities
 State District Owner: CA
 State District: 4
 Mailing Address: 1111 WEST LA PALMA AVE
 Mailing City,State,Zip: ANAHEIM, CA 92803
 Owner Name: ANAHEIM MEMORAIL HOSPITAL
 Owner Type: Private
 Operator Name: NOT REQUIRED

Map ID
 Direction
 Distance
 Elevation

MAP FINDINGS

Site

Database(s)

EDR ID Number
 EPA ID Number

ANAHEIM MEMORIAL HOSPITAL (Continued)

1000240272

Operator Type:	Private
Short-Term Generator Activity:	No
Importer Activity:	No
Mixed Waste Generator:	No
Transporter Activity:	No
Transfer Facility Activity:	No
Recycler Activity with Storage:	No
Small Quantity On-Site Burner Exemption:	No
Smelting Melting and Refining Furnace Exemption:	No
Underground Injection Control:	No
Off-Site Waste Receipt:	No
Universal Waste Indicator:	No
Universal Waste Destination Facility:	No
Federal Universal Waste:	No
Active Site Fed-Reg Treatment Storage and Disposal Facility:	Not reported
Active Site Converter Treatment storage and Disposal Facility:	Not reported
Active Site State-Reg Treatment Storage and Disposal Facility:	Not reported
Active Site State-Reg Handler:	---
Federal Facility Indicator:	Not reported
Hazardous Secondary Material Indicator:	NN
Sub-Part K Indicator:	Not reported
Commercial TSD Indicator:	No
Treatment Storage and Disposal Type:	Not reported
2018 GPRA Permit Baseline:	Not on the Baseline
2018 GPRA Renewals Baseline:	Not on the Baseline
Permit Renewals Workload Universe:	Not reported
Permit Workload Universe:	Not reported
Permit Progress Universe:	Not reported
Post-Closure Workload Universe:	Not reported
Closure Workload Universe:	Not reported
202 GPRA Corrective Action Baseline:	No
Corrective Action Workload Universe:	No
Subject to Corrective Action Universe:	No
Non-TSDFs Where RCRA CA has Been Imposed Universe:	No
TSDFs Potentially Subject to CA Under 3004 (u)/(v) Universe:	No
TSDFs Only Subject to CA under Discretionary Auth Universe:	No
Corrective Action Priority Ranking:	No NCAPS ranking
Environmental Control Indicator:	No
Institutional Control Indicator:	No
Human Exposure Controls Indicator:	N/A
Groundwater Controls Indicator:	N/A
Operating TSDF Universe:	Not reported
Full Enforcement Universe:	Not reported
Significant Non-Complier Universe:	No
Unaddressed Significant Non-Complier Universe:	No
Addressed Significant Non-Complier Universe:	No
Significant Non-Complier With a Compliance Schedule Universe:	No
Financial Assurance Required:	Not reported
Handler Date of Last Change:	20020627
Recognized Trader-Importer:	No
Recognized Trader-Exporter:	No
Importer of Spent Lead Acid Batteries:	No
Exporter of Spent Lead Acid Batteries:	No
Recycler Activity Without Storage:	Not reported
Manifest Broker:	Not reported
Sub-Part P Indicator:	No

Map ID
Direction
Distance
Elevation

MAP FINDINGS

Site

Database(s)

EDR ID Number
EPA ID Number

ANAHEIM MEMORIAL HOSPITAL (Continued)

1000240272

Handler - Owner Operator:

Owner/Operator Indicator: Operator
Owner/Operator Name: NOT REQUIRED
Legal Status: Private
Date Became Current: Not reported
Date Ended Current: Not reported
Owner/Operator Address: NOT REQUIRED
Owner/Operator City,State,Zip: NOT REQUIRED, ME 99999
Owner/Operator Telephone: 415-555-1212
Owner/Operator Telephone Ext: Not reported
Owner/Operator Fax: Not reported
Owner/Operator Email: Not reported

Owner/Operator Indicator: Owner
Owner/Operator Name: ANAHEIM MEMORAIL HOSPITAL
Legal Status: Private
Date Became Current: Not reported
Date Ended Current: Not reported
Owner/Operator Address: NOT REQUIRED
Owner/Operator City,State,Zip: NOT REQUIRED, ME 99999
Owner/Operator Telephone: 415-555-1212
Owner/Operator Telephone Ext: Not reported
Owner/Operator Fax: Not reported
Owner/Operator Email: Not reported

Historic Generators:

Receive Date: 19860811
Handler Name: ANAHEIM MEMORIAL HOSPITAL
Federal Waste Generator Description: Small Quantity Generator
State District Owner: CA
Large Quantity Handler of Universal Waste: No
Recognized Trader Importer: No
Recognized Trader Exporter: No
Spent Lead Acid Battery Importer: No
Spent Lead Acid Battery Exporter: No
Current Record: Yes
Non Storage Recycler Activity: Not reported
Electronic Manifest Broker: Not reported

List of NAICS Codes and Descriptions:

NAICS Code: 62211
NAICS Description: GENERAL MEDICAL AND SURGICAL HOSPITALS

Facility Has Received Notices of Violations:

Violations: No Violations Found

Evaluation Action Summary:

Evaluations: No Evaluations Found

SWEEPS UST:

Name: ANAHEIM MEMORIAL HOSPITAL
Address: 1111 W LA PALMA AVE
City: ANAHEIM

Map ID
Direction
Distance
Elevation

MAP FINDINGS

Site

Database(s)

EDR ID Number
EPA ID Number

ANAHEIM MEMORIAL HOSPITAL (Continued)

1000240272

Status: Active
Comp Number: 5029
Number: 1
Board Of Equalization: 44-016319
Referral Date: 11-04-93
Action Date: 05-25-94
Created Date: 12-31-88
Owner Tank Id: 2
SWRCB Tank Id: 30-011-005029-000001
Tank Status: A
Capacity: 3000
Active Date: 11-04-93
Tank Use: PETROLEUM
STG: P
Content: DIESEL
Number Of Tanks: 2

Name: ANAHEIM MEMORIAL HOSPITAL
Address: 1111 W LA PALMA AVE
City: ANAHEIM
Status: Active
Comp Number: 5029
Number: 1
Board Of Equalization: 44-016319
Referral Date: 11-04-93
Action Date: 05-25-94
Created Date: 12-31-88
Owner Tank Id: 1
SWRCB Tank Id: 30-011-005029-000002
Tank Status: A
Capacity: 25000
Active Date: 11-04-93
Tank Use: PETROLEUM
STG: P
Content: DIESEL
Number Of Tanks: Not reported

HIST UST:

Name: ANAHEIM MEMORIAL HOSPITAL
Address: 1111 W LA PALMA AVENUE
City,State,Zip: ANAHEIM, CA 92803
File Number: 0002E4DB
URL: <http://geotracker.waterboards.ca.gov/ustpdfs/pdf/0002E4DB.pdf>
Region: STATE
Facility ID: 00000027443
Facility Type: Other
Other Type: HOSPITAL
Contact Name: Not reported
Telephone: 7147741450
Owner Name: ANAHEIM MEMORIAL MEDICAL CENTE
Owner Address: 1111 W. LA PALMA AVENUE
Owner City,St,Zip: ANAHEIM, CA 92803
Total Tanks: 0003

Tank Num: 001
Container Num: 1
Year Installed: 1981

Map ID
Direction
Distance
Elevation

MAP FINDINGS

Site

Database(s)

EDR ID Number
EPA ID Number

ANAHEIM MEMORIAL HOSPITAL (Continued)

1000240272

Tank Capacity: 00025000
Tank Used for: PRODUCT
Type of Fuel: DIESEL
Container Construction Thickness: Not reported
Leak Detection: Stock Inventor, Sensor Instrument

Tank Num: 002
Container Num: 2
Year Installed: 1981
Tank Capacity: 00001000
Tank Used for: PRODUCT
Type of Fuel: DIESEL
Container Construction Thickness: Not reported
Leak Detection: Stock Inventor

Tank Num: 003
Container Num: 3
Year Installed: 1968
Tank Capacity: 00001000
Tank Used for: PRODUCT
Type of Fuel: DIESEL
Container Construction Thickness: Not reported
Leak Detection: Stock Inventor

[Click here for Geo Tracker PDF:](#)

CA FID UST:

Facility ID: 30008675
Regulated By: UTNKA
Regulated ID: Not reported
Cortese Code: Not reported
SIC Code: Not reported
Facility Phone: 7149996146
Mail To: Not reported
Mailing Address: 1111 LA PALMA
Mailing Address 2: Not reported
Mailing City,St,Zip: ANAHEIM 92801
Contact: Not reported
Contact Phone: Not reported
DUNs Number: Not reported
NPDES Number: Not reported
EPA ID: Not reported
Comments: Not reported
Status: Active

FINDS:

Registry ID: 110002654681

[Click Here:](#)

Environmental Interest/Information System:

HAZARDOUS AIR POLLUTANT MAJOR
RCRAInfo is a national information system that supports the Resource Conservation and Recovery Act (RCRA) program through the tracking of events and activities related to facilities that generate, transport, and treat, store, or dispose of hazardous waste. RCRAInfo allows RCRA program staff to track the notification, permit, compliance, and

Map ID
Direction
Distance
Elevation

MAP FINDINGS

Site

Database(s)

EDR ID Number
EPA ID Number

ANAHEIM MEMORIAL HOSPITAL (Continued)

1000240272

corrective action activities required under RCRA.

[Click this hyperlink](#) while viewing on your computer to access additional FINDS: detail in the EDR Site Report.

ECHO:

Envid: 1000240272
Registry ID: 110002654681
DFR URL: <http://echo.epa.gov/detailed-facility-report?fid=110002654681>
Name: ANAHEIM MEMORIAL HOSPITAL
Address: 1111 WEST LA PALMA AVENUE
City,State,Zip: ANAHEIM, CA 92801

EMI:

Name: ANAHEIM MEM HOSP
Address: 1111 W LA PALMA AV
City,State,Zip: ANAHEIM, CA 92803
Year: 1987
County Code: 30
Air Basin: SC
Facility ID: 11001
Air District Name: SC
SIC Code: 8062
Air District Name: SOUTH COAST AQMD
Community Health Air Pollution Info System: Not reported
Consolidated Emission Reporting Rule: Not reported
Total Organic Hydrocarbon Gases Tons/Yr: 0
Reactive Organic Gases Tons/Yr: 0
Carbon Monoxide Emissions Tons/Yr: 0
NOX - Oxides of Nitrogen Tons/Yr: 1
SOX - Oxides of Sulphur Tons/Yr: 0
Particulate Matter Tons/Yr: 0
Part. Matter 10 Micrometers and Smlr Tons/Yr:0

Name: ANAHEIM MEM HOSP
Address: 1111 W LA PALMA AV
City,State,Zip: ANAHEIM, CA 92803
Year: 1990
County Code: 30
Air Basin: SC
Facility ID: 11001
Air District Name: SC
SIC Code: 8062
Air District Name: SOUTH COAST AQMD
Community Health Air Pollution Info System: Not reported
Consolidated Emission Reporting Rule: Not reported
Total Organic Hydrocarbon Gases Tons/Yr: 2
Reactive Organic Gases Tons/Yr: 1
Carbon Monoxide Emissions Tons/Yr: 1
NOX - Oxides of Nitrogen Tons/Yr: 4
SOX - Oxides of Sulphur Tons/Yr: 0
Particulate Matter Tons/Yr: 0
Part. Matter 10 Micrometers and Smlr Tons/Yr:0

Name: ANAHEIM MEMORIAL HOSPITAL
Address: 1111 W LA PALMA AV
City,State,Zip: ANAHEIM, CA 92803

Map ID
Direction
Distance
Elevation

MAP FINDINGS

Site

Database(s)

EDR ID Number
EPA ID Number

ANAHEIM MEMORIAL HOSPITAL (Continued)

1000240272

Year: 1993
County Code: 30
Air Basin: SC
Facility ID: 11001
Air District Name: SC
SIC Code: 8062
Air District Name: SOUTH COAST AQMD
Community Health Air Pollution Info System: Not reported
Consolidated Emission Reporting Rule: Not reported
Total Organic Hydrocarbon Gases Tons/Yr: 2
Reactive Organic Gases Tons/Yr: 2
Carbon Monoxide Emissions Tons/Yr: 1
NOX - Oxides of Nitrogen Tons/Yr: 2
SOX - Oxides of Sulphur Tons/Yr: 0
Particulate Matter Tons/Yr: 0
Part. Matter 10 Micrometers and Smlr Tons/Yr:0

Name: ANAHEIM MEMORIAL HOSPITAL
Address: 1111 W LA PALMA AV
City,State,Zip: ANAHEIM, CA 92803
Year: 1995
County Code: 30
Air Basin: SC
Facility ID: 11001
Air District Name: SC
SIC Code: 8062
Air District Name: SOUTH COAST AQMD
Community Health Air Pollution Info System: Not reported
Consolidated Emission Reporting Rule: Not reported
Total Organic Hydrocarbon Gases Tons/Yr: 2
Reactive Organic Gases Tons/Yr: 2
Carbon Monoxide Emissions Tons/Yr: 1
NOX - Oxides of Nitrogen Tons/Yr: 2
SOX - Oxides of Sulphur Tons/Yr: 0
Particulate Matter Tons/Yr: 0
Part. Matter 10 Micrometers and Smlr Tons/Yr:0

CERS:

Name: ANAHEIM MEMORIAL HOSPITAL
Address: 1111 WEST LA PALMA AVENUE
City,State,Zip: ANAHEIM, CA 92801-2804
Site ID: 451330
CERS ID: 110002654681
CERS Description: US EPA Air Emission Inventory System (EIS)

Affiliation:

Affiliation Type Desc: Environmental Contact
Entity Name: ENVIR MGMT
Entity Title: Not reported
Affiliation Address: 1111 WEST LANE PALMA AVE
Affiliation City: ANAHEIM
Affiliation State: CA
Affiliation Country: Not reported
Affiliation Zip: Not reported
Affiliation Phone: ,

Map ID
Direction
Distance
Elevation

MAP FINDINGS

Site

Database(s)

EDR ID Number
EPA ID Number

E20
SSW
1/8-1/4
0.245 mi.
1293 ft.

AHMC ANAHEIM REGIONAL MEDICAL CENTER
1111 W LA PALMA AVE
ANAHEIM, CA 92801
Site 5 of 6 in cluster E

CERS HAZ WASTE
CERS TANKS
HAZNET
CERS

S113157909
N/A

Relative:
Lower
Actual:
142 ft.

CERS HAZ WASTE:
Name: AHMC ANAHEIM REGIONAL MEDICAL CENTER
Address: 1111 W LA PALMA AVE
City,State,Zip: ANAHEIM, CA 92801
Site ID: 3566
CERS ID: 10428190
CERS Description: Hazardous Waste Generator

CERS TANKS:
Name: AHMC ANAHEIM REGIONAL MEDICAL CENTER
Address: 1111 W LA PALMA AVE
City,State,Zip: ANAHEIM, CA 92801
Site ID: 3566
CERS ID: 10428190
CERS Description: Underground Storage Tank

HAZNET:
Name: AHMC ANAHEIM REGIONAL MEDICAL CENTER
Address: 1111 W LA PALMA AVE
Address 2: Not reported
City,State,Zip: ANAHEIM, CA 928012804
Contact: JUAN SALAZAR
Telephone: 7149993878
Mailing Name: Not reported
Mailing Address: 1111 W LA PALMA AVE

Year: 2019
Gepaid: CAL000349485
TSD EPA ID: CAD088504881
CA Waste Code: 181 - Other inorganic solid waste
Disposal Method: H141 - Storage, Bulking, And/Or Transfer Off Site--No Treatment/Reovery (H010-H129) Or (H131-H135)
Tons: 2.82750

Year: 2019
Gepaid: CAL000349485
TSD EPA ID: CAT080013352
CA Waste Code: 221 - Waste oil and mixed oil
Disposal Method: H039 - Other Recovery Of Reclamation For Reuse Including Acid Regeneration, Organics Recovery Ect
Tons: 0.00000

Year: 2019
Gepaid: CAL000349485
TSD EPA ID: CAT080013352
CA Waste Code: 134 - Aqueous solution with total organic residues less than 10 percent
Disposal Method: H039 - Other Recovery Of Reclamation For Reuse Including Acid Regeneration, Organics Recovery Ect
Tons: 0.84000

Year: 2019

Map ID
Direction
Distance
Elevation

MAP FINDINGS

Site

Database(s)

EDR ID Number
EPA ID Number

AHMC ANAHEIM REGIONAL MEDICAL CENTER (Continued)

S113157909

Gepaid:	CAL000349485
TSD EPA ID:	CAD008364432
CA Waste Code:	311 - Pharmaceutical waste
Disposal Method:	H141 - Storage, Bulking, And/Or Transfer Off Site--No Treatment/Reovery (H010-H129) Or (H131-H135)
Tons:	0.04850
Year:	2019
Gepaid:	CAL000349485
TSD EPA ID:	CAD097030993
CA Waste Code:	352 - Other organic solids
Disposal Method:	H141 - Storage, Bulking, And/Or Transfer Off Site--No Treatment/Reovery (H010-H129) Or (H131-H135)
Tons:	0.27250
Year:	2019
Gepaid:	CAL000349485
TSD EPA ID:	CAD097030993
CA Waste Code:	331 - Off-specification, aged or surplus organics
Disposal Method:	H141 - Storage, Bulking, And/Or Transfer Off Site--No Treatment/Reovery (H010-H129) Or (H131-H135)
Tons:	0.02500
Year:	2019
Gepaid:	CAL000349485
TSD EPA ID:	CAD008364432
CA Waste Code:	791 - Liquids with pH <= 2
Disposal Method:	H141 - Storage, Bulking, And/Or Transfer Off Site--No Treatment/Reovery (H010-H129) Or (H131-H135)
Tons:	0.30385
Year:	2019
Gepaid:	CAL000349485
TSD EPA ID:	CAD008364432
CA Waste Code:	725 - Liquids with mercury >= 20 Mg./L
Disposal Method:	H141 - Storage, Bulking, And/Or Transfer Off Site--No Treatment/Reovery (H010-H129) Or (H131-H135)
Tons:	0.04720
Year:	2019
Gepaid:	CAL000349485
TSD EPA ID:	CAD097030993
CA Waste Code:	541 - Photochemicals/photoprocessing waste
Disposal Method:	H141 - Storage, Bulking, And/Or Transfer Off Site--No Treatment/Reovery (H010-H129) Or (H131-H135)
Tons:	0.06255
Year:	2019
Gepaid:	CAL000349485
TSD EPA ID:	CAT080013352
CA Waste Code:	331 - Off-specification, aged or surplus organics
Disposal Method:	H061 - Fuel Blending Prior To Energy Recovery At Another Site
Tons:	3.25050

[Click this hyperlink](#) while viewing on your computer to access 145 additional CA HAZNET: record(s) in the EDR Site Report.

Map ID
Direction
Distance
Elevation

MAP FINDINGS

Site

Database(s)

EDR ID Number
EPA ID Number

AHMC ANAHEIM REGIONAL MEDICAL CENTER (Continued)

S113157909

Additional Info:

Year: 2011
Gen EPA ID: CAL000349485

Shipment Date: 20111228
Creation Date: 3/16/2012 20:30:47
Receipt Date: 20120104
Manifest ID: 007663535JJK
Trans EPA ID: CAD982440364
Trans Name: PFR ENVIRONMENTAL SERVICES INC
Trans 2 EPA ID: Not reported
Trans 2 Name: Not reported
TSDf EPA ID: CAD008364432
Trans Name: RHO-CHEM LLC
TSDf Alt EPA ID: Not reported
TSDf Alt Name: Not reported
Waste Code Description: 551 - Laboratory waste chemicals 561 Detergent and soap
RCRA Code: Not reported
Meth Code: H141 - Storage, Bulking, And/Or Transfer Off Site--No Treatment/Reovery (H010-H129) Or (H131-H135)

Quantity Tons: 0.0175
Waste Quantity: 35
Quantity Unit: P
Additional Code 1: Not reported
Additional Code 2: Not reported
Additional Code 3: Not reported
Additional Code 4: Not reported
Additional Code 5: Not reported

Shipment Date: 20111208
Creation Date: 3/13/2012 20:30:40
Receipt Date: 20111216
Manifest ID: 008597466JJK
Trans EPA ID: CAD982440364
Trans Name: PFR ENVIRONMENTAL SERVICES INC
Trans 2 EPA ID: Not reported
Trans 2 Name: Not reported
TSDf EPA ID: CAD088504881
Trans Name: KINSBURSKY BROS
TSDf Alt EPA ID: Not reported
TSDf Alt Name: Not reported
Waste Code Description: 141 - Off-specification, aged, or surplus inorganics
RCRA Code: Not reported
Meth Code: H141 - Storage, Bulking, And/Or Transfer Off Site--No Treatment/Reovery (H010-H129) Or (H131-H135)

Quantity Tons: 0.0375
Waste Quantity: 75
Quantity Unit: P
Additional Code 1: Not reported
Additional Code 2: Not reported
Additional Code 3: Not reported
Additional Code 4: Not reported
Additional Code 5: Not reported

Shipment Date: 20111208
Creation Date: 3/13/2012 20:30:40
Receipt Date: 20111216

Map ID
Direction
Distance
Elevation

MAP FINDINGS

Site

Database(s)

EDR ID Number
EPA ID Number

AHMC ANAHEIM REGIONAL MEDICAL CENTER (Continued)

S113157909

Manifest ID: 008597466JJK
Trans EPA ID: CAD982440364
Trans Name: PFR ENVIRONMENTAL SERVICES INC
Trans 2 EPA ID: Not reported
Trans 2 Name: Not reported
TSDf EPA ID: CAD088504881
Trans Name: KINSBURSKY BROS
TSDf Alt EPA ID: Not reported
TSDf Alt Name: Not reported
Waste Code Description: 181 - Other inorganic solid waste Organics
RCRA Code: D008
Meth Code: H010 - Metals Recovery Including Retoring,Smelting,Chemicals,Ect
Quantity Tons: 0.0375
Waste Quantity: 75
Quantity Unit: P
Additional Code 1: D002
Additional Code 2: Not reported
Additional Code 3: Not reported
Additional Code 4: Not reported
Additional Code 5: Not reported

Shipment Date: 20111208
Creation Date: 3/13/2012 20:30:11
Receipt Date: 20111209
Manifest ID: 008597465JJK
Trans EPA ID: CAD982440364
Trans Name: PFR ENVIRONMENTAL SERVICES INC
Trans 2 EPA ID: Not reported
Trans 2 Name: Not reported
TSDf EPA ID: CAD028409019
Trans Name: CROSBY & OVERTON
TSDf Alt EPA ID: Not reported
TSDf Alt Name: Not reported
Waste Code Description: 214 - Unspecified solvent mixture
RCRA Code: D001
Meth Code: H141 - Storage, Bulking, And/Or Transfer Off Site--No Treatment/Reovery (H010-H129) Or (H131-H135)
Quantity Tons: 0.198
Waste Quantity: 55
Quantity Unit: G
Additional Code 1: Not reported
Additional Code 2: Not reported
Additional Code 3: Not reported
Additional Code 4: Not reported
Additional Code 5: Not reported

Shipment Date: 20111208
Creation Date: 3/13/2012 20:30:11
Receipt Date: 20111209
Manifest ID: 008597465JJK
Trans EPA ID: CAD982440364
Trans Name: PFR ENVIRONMENTAL SERVICES INC
Trans 2 EPA ID: Not reported
Trans 2 Name: Not reported
TSDf EPA ID: CAD028409019
Trans Name: CROSBY & OVERTON
TSDf Alt EPA ID: Not reported

Map ID
Direction
Distance
Elevation

MAP FINDINGS

Site

Database(s)

EDR ID Number
EPA ID Number

AHMC ANAHEIM REGIONAL MEDICAL CENTER (Continued)

S113157909

TSDf Alt Name:	Not reported
Waste Code Description:	135 - Unspecified aqueous solution
RCRA Code:	F003
Meth Code:	H141 - Storage, Bulking, And/Or Transfer Off Site--No Treatment/Reovery (H010-H129) Or (H131-H135)
Quantity Tons:	0.021
Waste Quantity:	5
Quantity Unit:	G
Additional Code 1:	Not reported
Additional Code 2:	Not reported
Additional Code 3:	Not reported
Additional Code 4:	Not reported
Additional Code 5:	Not reported
Shipment Date:	20111208
Creation Date:	3/13/2012 20:30:11
Receipt Date:	20111209
Manifest ID:	008597465JJK
Trans EPA ID:	CAD982440364
Trans Name:	PFR ENVIRONMENTAL SERVICES INC
Trans 2 EPA ID:	Not reported
Trans 2 Name:	Not reported
TSDf EPA ID:	CAD028409019
Trans Name:	CROSBY & OVERTON
TSDf Alt EPA ID:	Not reported
TSDf Alt Name:	Not reported
Waste Code Description:	331 - Off-specification, aged, or surplus organics
RCRA Code:	Not reported
Meth Code:	H141 - Storage, Bulking, And/Or Transfer Off Site--No Treatment/Reovery (H010-H129) Or (H131-H135)
Quantity Tons:	0.1815
Waste Quantity:	55
Quantity Unit:	G
Additional Code 1:	Not reported
Additional Code 2:	Not reported
Additional Code 3:	Not reported
Additional Code 4:	Not reported
Additional Code 5:	Not reported
Shipment Date:	20111206
Creation Date:	2/15/2012 20:30:21
Receipt Date:	20111209
Manifest ID:	008597394JJK
Trans EPA ID:	CAD982440364
Trans Name:	PFR ENVIRONMENTAL SERVICES INC
Trans 2 EPA ID:	Not reported
Trans 2 Name:	Not reported
TSDf EPA ID:	CAD008364432
Trans Name:	RHO-CHEM LLC
TSDf Alt EPA ID:	Not reported
TSDf Alt Name:	Not reported
Waste Code Description:	551 - Laboratory waste chemicals 561 Detergent and soap
RCRA Code:	Not reported
Meth Code:	H141 - Storage, Bulking, And/Or Transfer Off Site--No Treatment/Reovery (H010-H129) Or (H131-H135)
Quantity Tons:	0.0175
Waste Quantity:	35

Map ID
 Direction
 Distance
 Elevation

MAP FINDINGS

Site

Database(s)

EDR ID Number
 EPA ID Number

AHMC ANAHEIM REGIONAL MEDICAL CENTER (Continued)

S113157909

Quantity Unit:	P
Additional Code 1:	Not reported
Additional Code 2:	Not reported
Additional Code 3:	Not reported
Additional Code 4:	Not reported
Additional Code 5:	Not reported
Shipment Date:	20111108
Creation Date:	1/20/2012 20:31:22
Receipt Date:	20111111
Manifest ID:	008597390JJK
Trans EPA ID:	CAD982440364
Trans Name:	PFR ENVIRONMENTAL SERVICES INC
Trans 2 EPA ID:	Not reported
Trans 2 Name:	Not reported
TSDf EPA ID:	CAD028409019
Trans Name:	CROSBY & OVERTON
TSDf Alt EPA ID:	Not reported
TSDf Alt Name:	Not reported
Waste Code Description:	141 - Off-specification, aged, or surplus inorganics
RCRA Code:	D002
Meth Code:	- Not reported
Quantity Tons:	0.02085
Waste Quantity:	5
Quantity Unit:	G
Additional Code 1:	Not reported
Additional Code 2:	Not reported
Additional Code 3:	Not reported
Additional Code 4:	Not reported
Additional Code 5:	Not reported
Shipment Date:	20111108
Creation Date:	1/20/2012 20:31:22
Receipt Date:	20111111
Manifest ID:	008597390JJK
Trans EPA ID:	CAD982440364
Trans Name:	PFR ENVIRONMENTAL SERVICES INC
Trans 2 EPA ID:	Not reported
Trans 2 Name:	Not reported
TSDf EPA ID:	CAD028409019
Trans Name:	CROSBY & OVERTON
TSDf Alt EPA ID:	Not reported
TSDf Alt Name:	Not reported
Waste Code Description:	352 - Other organic solids
RCRA Code:	D011
Meth Code:	H141 - Storage, Bulking, And/Or Transfer Off Site--No Treatment/Reovery (H010-H129) Or (H131-H135)
Quantity Tons:	0.0125
Waste Quantity:	25
Quantity Unit:	P
Additional Code 1:	Not reported
Additional Code 2:	Not reported
Additional Code 3:	Not reported
Additional Code 4:	Not reported
Additional Code 5:	Not reported
Shipment Date:	20111027

Map ID
Direction
Distance
Elevation

MAP FINDINGS

Site

Database(s)

EDR ID Number
EPA ID Number

AHMC ANAHEIM REGIONAL MEDICAL CENTER (Continued)

S113157909

Creation Date: 1/12/2012 18:30:51
Receipt Date: 20111104
Manifest ID: 008597376JJK
Trans EPA ID: CAD982440364
Trans Name: PFR ENVIRONMENTAL SERVICES INC
Trans 2 EPA ID: Not reported
Trans 2 Name: Not reported
TSDf EPA ID: CAD088504881
Trans Name: KINSBURSKY BROS
TSDf Alt EPA ID: Not reported
TSDf Alt Name: Not reported
Waste Code Description: 141 - Off-specification, aged, or surplus inorganics
RCRA Code: Not reported
Meth Code: H141 - Storage, Bulking, And/Or Transfer Off Site--No Treatment/Reovery (H010-H129) Or (H131-H135)

Quantity Tons: 0.0625
Waste Quantity: 125
Quantity Unit: P
Additional Code 1: Not reported
Additional Code 2: Not reported
Additional Code 3: Not reported
Additional Code 4: Not reported
Additional Code 5: Not reported

Additional Info:

Year: 2016
Gen EPA ID: CAL000349485

Shipment Date: 20151203
Creation Date: 3/5/2016 22:15:15
Receipt Date: 20151221
Manifest ID: 015010727JJK
Trans EPA ID: CAD982440364
Trans Name: PFR ENVIRONMENTAL SERVICES INC
Trans 2 EPA ID: CAD983649880
Trans 2 Name: PSC ENVIRONMENTAL SERVICES OF POMONA LP
TSDf EPA ID: CAD008364432
Trans Name: RHO-CHEM LLC
TSDf Alt EPA ID: Not reported
TSDf Alt Name: Not reported
Waste Code Description: 181 - Other inorganic solid waste Organics
RCRA Code: D008
Meth Code: H141 - Storage, Bulking, And/Or Transfer Off Site--No Treatment/Reovery (H010-H129) Or (H131-H135)

Quantity Tons: 0.06
Waste Quantity: 120
Quantity Unit: P
Additional Code 1: Not reported
Additional Code 2: Not reported
Additional Code 3: Not reported
Additional Code 4: Not reported
Additional Code 5: Not reported

Shipment Date: 20151203
Creation Date: 3/5/2016 22:15:15
Receipt Date: 20151221
Manifest ID: 015010727JJK

Map ID
Direction
Distance
Elevation

MAP FINDINGS

Site

Database(s)

EDR ID Number
EPA ID Number

AHMC ANAHEIM REGIONAL MEDICAL CENTER (Continued)

S113157909

Trans EPA ID:	CAD982440364
Trans Name:	PFR ENVIRONMENTAL SERVICES INC
Trans 2 EPA ID:	CAD983649880
Trans 2 Name:	PSC ENVIRONMENTAL SERVICES OF POMONA LP
TSDf EPA ID:	CAD008364432
Trans Name:	RHO-CHEM LLC
TSDf Alt EPA ID:	Not reported
TSDf Alt Name:	Not reported
Waste Code Description:	135 - Unspecified aqueous solution
RCRA Code:	F003
Meth Code:	H141 - Storage, Bulking, And/Or Transfer Off Site--No Treatment/Reovery (H010-H129) Or (H131-H135)
Quantity Tons:	0.042
Waste Quantity:	10
Quantity Unit:	G
Additional Code 1:	Not reported
Additional Code 2:	Not reported
Additional Code 3:	Not reported
Additional Code 4:	Not reported
Additional Code 5:	Not reported
Shipment Date:	20151203
Creation Date:	2/9/2016 22:15:57
Receipt Date:	20151211
Manifest ID:	015010726JJK
Trans EPA ID:	CAD982440364
Trans Name:	PFR ENVIRONMENTAL SERVICES INC
Trans 2 EPA ID:	Not reported
Trans 2 Name:	Not reported
TSDf EPA ID:	CAT080013352
Trans Name:	DEMENNO KERDOON
TSDf Alt EPA ID:	Not reported
TSDf Alt Name:	Not reported
Waste Code Description:	331 - Off-specification, aged, or surplus organics
RCRA Code:	D001
Meth Code:	H061 - Fuel Blending Prior To Energy Recovery At Another Site
Quantity Tons:	0.1815
Waste Quantity:	55
Quantity Unit:	G
Additional Code 1:	Not reported
Additional Code 2:	Not reported
Additional Code 3:	Not reported
Additional Code 4:	Not reported
Additional Code 5:	Not reported
Shipment Date:	20151203
Creation Date:	2/9/2016 22:15:57
Receipt Date:	20151211
Manifest ID:	015010726JJK
Trans EPA ID:	CAD982440364
Trans Name:	PFR ENVIRONMENTAL SERVICES INC
Trans 2 EPA ID:	Not reported
Trans 2 Name:	Not reported
TSDf EPA ID:	CAT080013352
Trans Name:	DEMENNO KERDOON
TSDf Alt EPA ID:	Not reported
TSDf Alt Name:	Not reported

Map ID
 Direction
 Distance
 Elevation

MAP FINDINGS

Site

Database(s)

EDR ID Number
 EPA ID Number

AHMC ANAHEIM REGIONAL MEDICAL CENTER (Continued)

S113157909

Waste Code Description: 331 - Off-specification, aged, or surplus organics
 RCRA Code: Not reported
 Meth Code: H061 - Fuel Blending Prior To Energy Recovery At Another Site
 Quantity Tons: 0.1815
 Waste Quantity: 55
 Quantity Unit: G
 Additional Code 1: Not reported
 Additional Code 2: Not reported
 Additional Code 3: Not reported
 Additional Code 4: Not reported
 Additional Code 5: Not reported

Shipment Date: 20151203
 Creation Date: 3/3/2016 22:15:11
 Receipt Date: 20151203
 Manifest ID: 015010725JJK
 Trans EPA ID: CAD982440364
 Trans Name: PFR ENVIRONMENTAL SERVICES INC
 Trans 2 EPA ID: Not reported
 Trans 2 Name: Not reported
 TSDf EPA ID: CAD088504881
 Trans Name: KINSBURSKY BROS
 TSDf Alt EPA ID: Not reported
 TSDf Alt Name: Not reported
 Waste Code Description: 181 - Other inorganic solid waste Organics
 RCRA Code: D008
 Meth Code: H141 - Storage, Bulking, And/Or Transfer Off Site--No Treatment/Reovery (H010-H129) Or (H131-H135)

Quantity Tons: 0.0375
 Waste Quantity: 75
 Quantity Unit: P
 Additional Code 1: D002
 Additional Code 2: Not reported
 Additional Code 3: Not reported
 Additional Code 4: Not reported
 Additional Code 5: Not reported

Shipment Date: 20151203
 Creation Date: 3/3/2016 22:15:11
 Receipt Date: 20151203
 Manifest ID: 015010725JJK
 Trans EPA ID: CAD982440364
 Trans Name: PFR ENVIRONMENTAL SERVICES INC
 Trans 2 EPA ID: Not reported
 Trans 2 Name: Not reported
 TSDf EPA ID: CAD088504881
 Trans Name: KINSBURSKY BROS
 TSDf Alt EPA ID: Not reported
 TSDf Alt Name: Not reported
 Waste Code Description: 141 - Off-specification, aged, or surplus inorganics
 RCRA Code: Not reported
 Meth Code: H141 - Storage, Bulking, And/Or Transfer Off Site--No Treatment/Reovery (H010-H129) Or (H131-H135)

Quantity Tons: 0.225
 Waste Quantity: 450
 Quantity Unit: P
 Additional Code 1: Not reported

Map ID
Direction
Distance
Elevation

MAP FINDINGS

Site

Database(s)

EDR ID Number
EPA ID Number

AHMC ANAHEIM REGIONAL MEDICAL CENTER (Continued)

S113157909

Additional Code 2:	Not reported
Additional Code 3:	Not reported
Additional Code 4:	Not reported
Additional Code 5:	Not reported
Shipment Date:	20151203
Creation Date:	2/8/2016 22:17:20
Receipt Date:	20151210
Manifest ID:	015010724JJK
Trans EPA ID:	CAD982440364
Trans Name:	PFR ENVIRONMENTAL SERVICES INC
Trans 2 EPA ID:	Not reported
Trans 2 Name:	Not reported
TSDf EPA ID:	CAD028409019
Trans Name:	CROSBY & OVERTON
TSDf Alt EPA ID:	Not reported
TSDf Alt Name:	Not reported
Waste Code Description:	551 - Laboratory waste chemicals 561 Detergent and soap
RCRA Code:	D001
Meth Code:	H141 - Storage, Bulking, And/Or Transfer Off Site--No Treatment/Reovery (H010-H129) Or (H131-H135)
Quantity Tons:	0.01
Waste Quantity:	20
Quantity Unit:	P
Additional Code 1:	Not reported
Additional Code 2:	Not reported
Additional Code 3:	Not reported
Additional Code 4:	Not reported
Additional Code 5:	Not reported
Shipment Date:	20151203
Creation Date:	2/8/2016 22:17:20
Receipt Date:	20151210
Manifest ID:	015010724JJK
Trans EPA ID:	CAD982440364
Trans Name:	PFR ENVIRONMENTAL SERVICES INC
Trans 2 EPA ID:	Not reported
Trans 2 Name:	Not reported
TSDf EPA ID:	CAD028409019
Trans Name:	CROSBY & OVERTON
TSDf Alt EPA ID:	Not reported
TSDf Alt Name:	Not reported
Waste Code Description:	551 - Laboratory waste chemicals 561 Detergent and soap
RCRA Code:	Not reported
Meth Code:	H141 - Storage, Bulking, And/Or Transfer Off Site--No Treatment/Reovery (H010-H129) Or (H131-H135)
Quantity Tons:	0.02085
Waste Quantity:	5
Quantity Unit:	G
Additional Code 1:	Not reported
Additional Code 2:	Not reported
Additional Code 3:	Not reported
Additional Code 4:	Not reported
Additional Code 5:	Not reported
Shipment Date:	20151106
Creation Date:	1/11/2016 22:16:27

Map ID
Direction
Distance
Elevation

MAP FINDINGS

Site

Database(s)

EDR ID Number
EPA ID Number

AHMC ANAHEIM REGIONAL MEDICAL CENTER (Continued)

S113157909

Receipt Date: 20151117
Manifest ID: 015010666JJK
Trans EPA ID: CAD982440364
Trans Name: PFR ENVIRONMENTAL SERVICES INC
Trans 2 EPA ID: CAD983649880
Trans 2 Name: PSC ENVIRONMENTAL SERVICES OF POMONA LP
TSDf EPA ID: CAD008364432
Trans Name: RHO-CHEM LLC
TSDf Alt EPA ID: Not reported
TSDf Alt Name: Not reported
Waste Code Description: 122 - Alkaline solution without metals (pH > 12.5)
RCRA Code: D002
Meth Code: H141 - Storage, Bulking, And/Or Transfer Off Site--No Treatment/Reovery (H010-H129) Or (H131-H135)

Quantity Tons: 0.02085
Waste Quantity: 5
Quantity Unit: G
Additional Code 1: Not reported
Additional Code 2: Not reported
Additional Code 3: Not reported
Additional Code 4: Not reported
Additional Code 5: Not reported

Shipment Date: 20151106
Creation Date: 1/11/2016 22:16:27
Receipt Date: 20151117
Manifest ID: 015010666JJK
Trans EPA ID: CAD982440364
Trans Name: PFR ENVIRONMENTAL SERVICES INC
Trans 2 EPA ID: CAD983649880
Trans 2 Name: PSC ENVIRONMENTAL SERVICES OF POMONA LP
TSDf EPA ID: CAD008364432
Trans Name: RHO-CHEM LLC
TSDf Alt EPA ID: Not reported
TSDf Alt Name: Not reported
Waste Code Description: 331 - Off-specification, aged, or surplus organics
RCRA Code: Not reported
Meth Code: H141 - Storage, Bulking, And/Or Transfer Off Site--No Treatment/Reovery (H010-H129) Or (H131-H135)

Quantity Tons: 0.0165
Waste Quantity: 5
Quantity Unit: G
Additional Code 1: Not reported
Additional Code 2: Not reported
Additional Code 3: Not reported
Additional Code 4: Not reported
Additional Code 5: Not reported

Additional Info:
Year: 2015
Gen EPA ID: CAL000349485

Shipment Date: 20151203
Creation Date: 3/5/2016 22:15:15
Receipt Date: 20151221
Manifest ID: 015010727JJK
Trans EPA ID: CAD982440364

Map ID
Direction
Distance
Elevation

MAP FINDINGS

Site

Database(s)

EDR ID Number
EPA ID Number

AHMC ANAHEIM REGIONAL MEDICAL CENTER (Continued)

S113157909

Trans Name: PFR ENVIRONMENTAL SERVICES INC
Trans 2 EPA ID: CAD983649880
Trans 2 Name: PSC ENVIRONMENTAL SERVICES OF POMONA LP
TSDf EPA ID: CAD008364432
Trans Name: RHO-CHEM LLC
TSDf Alt EPA ID: Not reported
TSDf Alt Name: Not reported
Waste Code Description: 181 - Other inorganic solid waste Organics
RCRA Code: D008
Meth Code: H141 - Storage, Bulking, And/Or Transfer Off Site--No Treatment/Reovery (H010-H129) Or (H131-H135)

Quantity Tons: 0.06
Waste Quantity: 120
Quantity Unit: P
Additional Code 1: Not reported
Additional Code 2: Not reported
Additional Code 3: Not reported
Additional Code 4: Not reported
Additional Code 5: Not reported

Shipment Date: 20151203
Creation Date: 3/5/2016 22:15:15
Receipt Date: 20151221
Manifest ID: 015010727JJK
Trans EPA ID: CAD982440364
Trans Name: PFR ENVIRONMENTAL SERVICES INC
Trans 2 EPA ID: CAD983649880
Trans 2 Name: PSC ENVIRONMENTAL SERVICES OF POMONA LP
TSDf EPA ID: CAD008364432
Trans Name: RHO-CHEM LLC
TSDf Alt EPA ID: Not reported
TSDf Alt Name: Not reported
Waste Code Description: 135 - Unspecified aqueous solution
RCRA Code: F003
Meth Code: H141 - Storage, Bulking, And/Or Transfer Off Site--No Treatment/Reovery (H010-H129) Or (H131-H135)

Quantity Tons: 0.042
Waste Quantity: 10
Quantity Unit: G
Additional Code 1: Not reported
Additional Code 2: Not reported
Additional Code 3: Not reported
Additional Code 4: Not reported
Additional Code 5: Not reported

Shipment Date: 20151203
Creation Date: 2/9/2016 22:15:57
Receipt Date: 20151211
Manifest ID: 015010726JJK
Trans EPA ID: CAD982440364
Trans Name: PFR ENVIRONMENTAL SERVICES INC
Trans 2 EPA ID: Not reported
Trans 2 Name: Not reported
TSDf EPA ID: CAT080013352
Trans Name: DEMENNO KERDOON
TSDf Alt EPA ID: Not reported
TSDf Alt Name: Not reported

Map ID
Direction
Distance
Elevation

MAP FINDINGS

Site

Database(s)

EDR ID Number
EPA ID Number

AHMC ANAHEIM REGIONAL MEDICAL CENTER (Continued)

S113157909

Waste Code Description: 331 - Off-specification, aged, or surplus organics
RCRA Code: D001
Meth Code: H061 - Fuel Blending Prior To Energy Recovery At Another Site
Quantity Tons: 0.1815
Waste Quantity: 55
Quantity Unit: G
Additional Code 1: Not reported
Additional Code 2: Not reported
Additional Code 3: Not reported
Additional Code 4: Not reported
Additional Code 5: Not reported

Shipment Date: 20151203
Creation Date: 2/9/2016 22:15:57
Receipt Date: 20151211
Manifest ID: 015010726JJK
Trans EPA ID: CAD982440364
Trans Name: PFR ENVIRONMENTAL SERVICES INC
Trans 2 EPA ID: Not reported
Trans 2 Name: Not reported
TSDf EPA ID: CAT080013352
Trans Name: DEMENNO KERDOON
TSDf Alt EPA ID: Not reported
TSDf Alt Name: Not reported
Waste Code Description: 331 - Off-specification, aged, or surplus organics
RCRA Code: Not reported
Meth Code: H061 - Fuel Blending Prior To Energy Recovery At Another Site
Quantity Tons: 0.1815
Waste Quantity: 55
Quantity Unit: G
Additional Code 1: Not reported
Additional Code 2: Not reported
Additional Code 3: Not reported
Additional Code 4: Not reported
Additional Code 5: Not reported

Shipment Date: 20151203
Creation Date: 3/3/2016 22:15:11
Receipt Date: 20151203
Manifest ID: 015010725JJK
Trans EPA ID: CAD982440364
Trans Name: PFR ENVIRONMENTAL SERVICES INC
Trans 2 EPA ID: Not reported
Trans 2 Name: Not reported
TSDf EPA ID: CAD088504881
Trans Name: KINSBURSKY BROS
TSDf Alt EPA ID: Not reported
TSDf Alt Name: Not reported
Waste Code Description: 181 - Other inorganic solid waste Organics
RCRA Code: D008
Meth Code: H141 - Storage, Bulking, And/Or Transfer Off Site--No Treatment/Reovery (H010-H129) Or (H131-H135)
Quantity Tons: 0.0375
Waste Quantity: 75
Quantity Unit: P
Additional Code 1: D002
Additional Code 2: Not reported

Map ID
Direction
Distance
Elevation

MAP FINDINGS

Site

Database(s)

EDR ID Number
EPA ID Number

AHMC ANAHEIM REGIONAL MEDICAL CENTER (Continued)

S113157909

Additional Code 3:	Not reported
Additional Code 4:	Not reported
Additional Code 5:	Not reported
Shipment Date:	20151203
Creation Date:	3/3/2016 22:15:11
Receipt Date:	20151203
Manifest ID:	015010725JJK
Trans EPA ID:	CAD982440364
Trans Name:	PFR ENVIRONMENTAL SERVICES INC
Trans 2 EPA ID:	Not reported
Trans 2 Name:	Not reported
TSDf EPA ID:	CAD088504881
Trans Name:	KINSBURSKY BROS
TSDf Alt EPA ID:	Not reported
TSDf Alt Name:	Not reported
Waste Code Description:	141 - Off-specification, aged, or surplus inorganics
RCRA Code:	Not reported
Meth Code:	H141 - Storage, Bulking, And/Or Transfer Off Site--No Treatment/Reovery (H010-H129) Or (H131-H135)
Quantity Tons:	0.225
Waste Quantity:	450
Quantity Unit:	P
Additional Code 1:	Not reported
Additional Code 2:	Not reported
Additional Code 3:	Not reported
Additional Code 4:	Not reported
Additional Code 5:	Not reported
Shipment Date:	20151203
Creation Date:	2/8/2016 22:17:20
Receipt Date:	20151210
Manifest ID:	015010724JJK
Trans EPA ID:	CAD982440364
Trans Name:	PFR ENVIRONMENTAL SERVICES INC
Trans 2 EPA ID:	Not reported
Trans 2 Name:	Not reported
TSDf EPA ID:	CAD028409019
Trans Name:	CROSBY & OVERTON
TSDf Alt EPA ID:	Not reported
TSDf Alt Name:	Not reported
Waste Code Description:	551 - Laboratory waste chemicals 561 Detergent and soap
RCRA Code:	D001
Meth Code:	H141 - Storage, Bulking, And/Or Transfer Off Site--No Treatment/Reovery (H010-H129) Or (H131-H135)
Quantity Tons:	0.01
Waste Quantity:	20
Quantity Unit:	P
Additional Code 1:	Not reported
Additional Code 2:	Not reported
Additional Code 3:	Not reported
Additional Code 4:	Not reported
Additional Code 5:	Not reported
Shipment Date:	20151203
Creation Date:	2/8/2016 22:17:20
Receipt Date:	20151210

Map ID
Direction
Distance
Elevation

MAP FINDINGS

Site

Database(s)

EDR ID Number
EPA ID Number

AHMC ANAHEIM REGIONAL MEDICAL CENTER (Continued)

S113157909

Manifest ID: 015010724JJK
Trans EPA ID: CAD982440364
Trans Name: PFR ENVIRONMENTAL SERVICES INC
Trans 2 EPA ID: Not reported
Trans 2 Name: Not reported
TSDf EPA ID: CAD028409019
Trans Name: CROSBY & OVERTON
TSDf Alt EPA ID: Not reported
TSDf Alt Name: Not reported
Waste Code Description: 551 - Laboratory waste chemicals 561 Detergent and soap
RCRA Code: Not reported
Meth Code: H141 - Storage, Bulking, And/Or Transfer Off Site--No Treatment/Reovery (H010-H129) Or (H131-H135)
Quantity Tons: 0.02085
Waste Quantity: 5
Quantity Unit: G
Additional Code 1: Not reported
Additional Code 2: Not reported
Additional Code 3: Not reported
Additional Code 4: Not reported
Additional Code 5: Not reported

Shipment Date: 20151106
Creation Date: 1/11/2016 22:16:27
Receipt Date: 20151117
Manifest ID: 015010666JJK
Trans EPA ID: CAD982440364
Trans Name: PFR ENVIRONMENTAL SERVICES INC
Trans 2 EPA ID: CAD983649880
Trans 2 Name: PSC ENVIRONMENTAL SERVICES OF POMONA LP
TSDf EPA ID: CAD008364432
Trans Name: RHO-CHEM LLC
TSDf Alt EPA ID: Not reported
TSDf Alt Name: Not reported
Waste Code Description: 122 - Alkaline solution without metals (pH > 12.5)
RCRA Code: D002
Meth Code: H141 - Storage, Bulking, And/Or Transfer Off Site--No Treatment/Reovery (H010-H129) Or (H131-H135)
Quantity Tons: 0.02085
Waste Quantity: 5
Quantity Unit: G
Additional Code 1: Not reported
Additional Code 2: Not reported
Additional Code 3: Not reported
Additional Code 4: Not reported
Additional Code 5: Not reported

Shipment Date: 20151106
Creation Date: 1/11/2016 22:16:27
Receipt Date: 20151117
Manifest ID: 015010666JJK
Trans EPA ID: CAD982440364
Trans Name: PFR ENVIRONMENTAL SERVICES INC
Trans 2 EPA ID: CAD983649880
Trans 2 Name: PSC ENVIRONMENTAL SERVICES OF POMONA LP
TSDf EPA ID: CAD008364432
Trans Name: RHO-CHEM LLC

Map ID
Direction
Distance
Elevation

MAP FINDINGS

Site

Database(s)

EDR ID Number
EPA ID Number

AHMC ANAHEIM REGIONAL MEDICAL CENTER (Continued)

S113157909

TSDf Alt EPA ID: Not reported
TSDf Alt Name: Not reported
Waste Code Description: 331 - Off-specification, aged, or surplus organics
RCRA Code: Not reported
Meth Code: H141 - Storage, Bulking, And/Or Transfer Off Site--No Treatment/Reovery (H010-H129) Or (H131-H135)
Quantity Tons: 0.0165
Waste Quantity: 5
Quantity Unit: G
Additional Code 1: Not reported
Additional Code 2: Not reported
Additional Code 3: Not reported
Additional Code 4: Not reported
Additional Code 5: Not reported

Additional Info:

Year: 2010
Gen EPA ID: CAL000349485

Shipment Date: 20101207
Creation Date: 2/18/2011 18:30:08
Receipt Date: 20101209
Manifest ID: 007443432JJK
Trans EPA ID: CAD982440364
Trans Name: PFR ENVIRONMENTAL SERVICES INC
Trans 2 EPA ID: Not reported
Trans 2 Name: Not reported
TSDf EPA ID: CAD088504881
Trans Name: KINSBURSKY BROS
TSDf Alt EPA ID: Not reported
TSDf Alt Name: Not reported
Waste Code Description: 181 - Other inorganic solid waste Organics
RCRA Code: D008
Meth Code: H141 - Storage, Bulking, And/Or Transfer Off Site--No Treatment/Reovery (H010-H129) Or (H131-H135)
Quantity Tons: 0.075
Waste Quantity: 150
Quantity Unit: P
Additional Code 1: D002
Additional Code 2: Not reported
Additional Code 3: Not reported
Additional Code 4: Not reported
Additional Code 5: Not reported

Shipment Date: 20101207
Creation Date: 2/18/2011 18:30:08
Receipt Date: 20101209
Manifest ID: 007443432JJK
Trans EPA ID: CAD982440364
Trans Name: PFR ENVIRONMENTAL SERVICES INC
Trans 2 EPA ID: Not reported
Trans 2 Name: Not reported
TSDf EPA ID: CAD088504881
Trans Name: KINSBURSKY BROS
TSDf Alt EPA ID: Not reported
TSDf Alt Name: Not reported
Waste Code Description: 141 - Off-specification, aged, or surplus inorganics

Map ID
Direction
Distance
Elevation

MAP FINDINGS

Site

Database(s)

EDR ID Number
EPA ID Number

AHMC ANAHEIM REGIONAL MEDICAL CENTER (Continued)

S113157909

RCRA Code:	Not reported
Meth Code:	H141 - Storage, Bulking, And/Or Transfer Off Site--No Treatment/Reovery (H010-H129) Or (H131-H135)
Quantity Tons:	0.225
Waste Quantity:	450
Quantity Unit:	P
Additional Code 1:	Not reported
Additional Code 2:	Not reported
Additional Code 3:	Not reported
Additional Code 4:	Not reported
Additional Code 5:	Not reported
Shipment Date:	20101201
Creation Date:	2/8/2011 18:30:24
Receipt Date:	20101210
Manifest ID:	007443434JJK
Trans EPA ID:	CAD982440364
Trans Name:	PFR ENVIRONMENTAL SERVICES INC
Trans 2 EPA ID:	Not reported
Trans 2 Name:	Not reported
TSDf EPA ID:	CAD008364432
Trans Name:	RHO-CHEM
TSDf Alt EPA ID:	Not reported
TSDf Alt Name:	Not reported
Waste Code Description:	551 - Laboratory waste chemicals 561 Detergent and soap
RCRA Code:	D009
Meth Code:	H141 - Storage, Bulking, And/Or Transfer Off Site--No Treatment/Reovery (H010-H129) Or (H131-H135)
Quantity Tons:	0.02085
Waste Quantity:	5
Quantity Unit:	G
Additional Code 1:	Not reported
Additional Code 2:	Not reported
Additional Code 3:	Not reported
Additional Code 4:	Not reported
Additional Code 5:	Not reported
Shipment Date:	20101201
Creation Date:	2/8/2011 18:30:30
Receipt Date:	20101203
Manifest ID:	007443431JJK
Trans EPA ID:	CAD982440364
Trans Name:	PFR ENVIRONMENTAL SERVICES INC
Trans 2 EPA ID:	Not reported
Trans 2 Name:	Not reported
TSDf EPA ID:	CAT080013352
Trans Name:	DEMENNO KERDOON
TSDf Alt EPA ID:	Not reported
TSDf Alt Name:	Not reported
Waste Code Description:	331 - Off-specification, aged, or surplus organics
RCRA Code:	D001
Meth Code:	H061 - Fuel Blending Prior To Energy Recovery At Another Site
Quantity Tons:	0.1815
Waste Quantity:	55
Quantity Unit:	G
Additional Code 1:	Not reported
Additional Code 2:	Not reported

Map ID
Direction
Distance
Elevation

MAP FINDINGS

Site

Database(s)

EDR ID Number
EPA ID Number

AHMC ANAHEIM REGIONAL MEDICAL CENTER (Continued)

S113157909

Additional Code 3:	Not reported
Additional Code 4:	Not reported
Additional Code 5:	Not reported
Shipment Date:	20101201
Creation Date:	2/8/2011 18:30:30
Receipt Date:	20101203
Manifest ID:	007443431JJK
Trans EPA ID:	CAD982440364
Trans Name:	PFR ENVIRONMENTAL SERVICES INC
Trans 2 EPA ID:	Not reported
Trans 2 Name:	Not reported
TSDf EPA ID:	CAT080013352
Trans Name:	DEMENNO KERDOON
TSDf Alt EPA ID:	Not reported
TSDf Alt Name:	Not reported
Waste Code Description:	331 - Off-specification, aged, or surplus organics
RCRA Code:	Not reported
Meth Code:	H061 - Fuel Blending Prior To Energy Recovery At Another Site
Quantity Tons:	0.363
Waste Quantity:	110
Quantity Unit:	G
Additional Code 1:	Not reported
Additional Code 2:	Not reported
Additional Code 3:	Not reported
Additional Code 4:	Not reported
Additional Code 5:	Not reported
Shipment Date:	20101201
Creation Date:	2/8/2011 18:30:24
Receipt Date:	20101210
Manifest ID:	007443434JJK
Trans EPA ID:	CAD982440364
Trans Name:	PFR ENVIRONMENTAL SERVICES INC
Trans 2 EPA ID:	Not reported
Trans 2 Name:	Not reported
TSDf EPA ID:	CAD008364432
Trans Name:	RHO-CHEM
TSDf Alt EPA ID:	Not reported
TSDf Alt Name:	Not reported
Waste Code Description:	331 - Off-specification, aged, or surplus organics
RCRA Code:	F003
Meth Code:	H141 - Storage, Bulking, And/Or Transfer Off Site--No Treatment/Reovery (H010-H129) Or (H131-H135)
Quantity Tons:	0.033
Waste Quantity:	10
Quantity Unit:	G
Additional Code 1:	Not reported
Additional Code 2:	Not reported
Additional Code 3:	Not reported
Additional Code 4:	Not reported
Additional Code 5:	Not reported
Shipment Date:	20101123
Creation Date:	1/12/2011 18:30:31
Receipt Date:	20101124
Manifest ID:	007288573JJK

Map ID
Direction
Distance
Elevation

MAP FINDINGS

Site

Database(s)

EDR ID Number
EPA ID Number

AHMC ANAHEIM REGIONAL MEDICAL CENTER (Continued)

S113157909

Trans EPA ID:	CAR000209023
Trans Name:	CALIFORNIA HAZARDOUS SERVICES
Trans 2 EPA ID:	Not reported
Trans 2 Name:	Not reported
TSDF EPA ID:	CAT080013352
Trans Name:	DEMENNO KERDOON
TSDF Alt EPA ID:	Not reported
TSDF Alt Name:	Not reported
Waste Code Description:	134 - Aqueous solution with <10% total organic residues
RCRA Code:	D001
Meth Code:	H039 - Other Recovery Of Reclamation For Reuse Including Acid Regeneration, Organics Recovery Ect
Quantity Tons:	0.189
Waste Quantity:	45
Quantity Unit:	G
Additional Code 1:	Not reported
Additional Code 2:	Not reported
Additional Code 3:	Not reported
Additional Code 4:	Not reported
Additional Code 5:	Not reported
Shipment Date:	20101021
Creation Date:	1/3/2011 18:30:54
Receipt Date:	20101029
Manifest ID:	007443309JJK
Trans EPA ID:	CAD982440364
Trans Name:	PFR ENVIRONMENTAL SERVICES INC
Trans 2 EPA ID:	Not reported
Trans 2 Name:	Not reported
TSDF EPA ID:	CAT080013352
Trans Name:	DEMENNO KERDOON
TSDF Alt EPA ID:	Not reported
TSDF Alt Name:	Not reported
Waste Code Description:	331 - Off-specification, aged, or surplus organics
RCRA Code:	Not reported
Meth Code:	H061 - Fuel Blending Prior To Energy Recovery At Another Site
Quantity Tons:	0.363
Waste Quantity:	110
Quantity Unit:	G
Additional Code 1:	Not reported
Additional Code 2:	Not reported
Additional Code 3:	Not reported
Additional Code 4:	Not reported
Additional Code 5:	Not reported
Shipment Date:	20101021
Creation Date:	1/3/2011 18:30:54
Receipt Date:	20101029
Manifest ID:	007443309JJK
Trans EPA ID:	CAD982440364
Trans Name:	PFR ENVIRONMENTAL SERVICES INC
Trans 2 EPA ID:	Not reported
Trans 2 Name:	Not reported
TSDF EPA ID:	CAT080013352
Trans Name:	DEMENNO KERDOON
TSDF Alt EPA ID:	Not reported
TSDF Alt Name:	Not reported

Map ID
Direction
Distance
Elevation

MAP FINDINGS

Site

Database(s)

EDR ID Number
EPA ID Number

AHMC ANAHEIM REGIONAL MEDICAL CENTER (Continued)

S113157909

Waste Code Description: 331 - Off-specification, aged, or surplus organics
RCRA Code: D001
Meth Code: H061 - Fuel Blending Prior To Energy Recovery At Another Site
Quantity Tons: 0.1815
Waste Quantity: 55
Quantity Unit: G
Additional Code 1: Not reported
Additional Code 2: Not reported
Additional Code 3: Not reported
Additional Code 4: Not reported
Additional Code 5: Not reported

Shipment Date: 20101021
Creation Date: 1/3/2011 18:30:46
Receipt Date: 20101028
Manifest ID: 007443312JJK
Trans EPA ID: CAD982440364
Trans Name: PFR ENVIRONMENTAL SERVICES INC
Trans 2 EPA ID: Not reported
Trans 2 Name: Not reported
TSDf EPA ID: CAD088504881
Trans Name: KINSBURSKY BROS
TSDf Alt EPA ID: Not reported
TSDf Alt Name: Not reported
Waste Code Description: 181 - Other inorganic solid waste Organics
RCRA Code: D008
Meth Code: H141 - Storage, Bulking, And/Or Transfer Off Site--No Treatment/Reovery (H010-H129) Or (H131-H135)
Quantity Tons: 0.0325
Waste Quantity: 65
Quantity Unit: P
Additional Code 1: D002
Additional Code 2: Not reported
Additional Code 3: Not reported
Additional Code 4: Not reported
Additional Code 5: Not reported

Additional Info:

Year: 2014
Gen EPA ID: CAL000349485

Shipment Date: 20141226
Creation Date: 3/3/2015 22:15:07
Receipt Date: 20141229
Manifest ID: 012299455JJK
Trans EPA ID: CAR000228049
Trans Name: CASTLEROCK ENVIRONMENTAL INC
Trans 2 EPA ID: CAR000181891
Trans 2 Name: BDC SPECIAL WASTE SERVICES
TSDf EPA ID: CAD009007626
Trans Name: AZUSA LAND RECLAMATION
TSDf Alt EPA ID: Not reported
TSDf Alt Name: Not reported
Waste Code Description: 151 - Asbestos-containing waste
RCRA Code: Not reported
Meth Code: H132 - Landfill Or Surface Impoundment That Will Be Closed As Landfill(To Include On-Site Treatment And/Or Stabilization)

Map ID
Direction
Distance
Elevation

MAP FINDINGS

Site

Database(s)

EDR ID Number
EPA ID Number

AHMC ANAHEIM REGIONAL MEDICAL CENTER (Continued)

S113157909

Quantity Tons:	0.23
Waste Quantity:	1
Quantity Unit:	Y
Additional Code 1:	Not reported
Additional Code 2:	Not reported
Additional Code 3:	Not reported
Additional Code 4:	Not reported
Additional Code 5:	Not reported
Shipment Date:	20141219
Creation Date:	2/8/2016 22:17:09
Receipt Date:	Not reported
Manifest ID:	013358278JJK
Trans EPA ID:	CAD982440364
Trans Name:	PFR ENVIRONMENTAL SERVICES INC
Trans 2 EPA ID:	CAD983649880
Trans 2 Name:	PSC ENVIRONMENTAL SERVICES OF POMONA LP
TSDf EPA ID:	CAD008364432
Trans Name:	RHO-CHEM LLC
TSDf Alt EPA ID:	Not reported
TSDf Alt Name:	Not reported
Waste Code Description:	791 - Liquids with pH < 2 792 Liquids with pH < 2 with metals
RCRA Code:	D002
Meth Code:	- Not reported
Quantity Tons:	0.02085
Waste Quantity:	5
Quantity Unit:	G
Additional Code 1:	Not reported
Additional Code 2:	Not reported
Additional Code 3:	Not reported
Additional Code 4:	Not reported
Additional Code 5:	Not reported
Shipment Date:	20141219
Creation Date:	6/25/2015 22:15:06
Receipt Date:	20141223
Manifest ID:	013358281JJK
Trans EPA ID:	CAD982440364
Trans Name:	PFR ENVIRONMENTAL SERVICES INC
Trans 2 EPA ID:	Not reported
Trans 2 Name:	Not reported
TSDf EPA ID:	CAT080013352
Trans Name:	DEMENNO KERDOON
TSDf Alt EPA ID:	Not reported
TSDf Alt Name:	Not reported
Waste Code Description:	331 - Off-specification, aged, or surplus organics
RCRA Code:	D001
Meth Code:	H061 - Fuel Blending Prior To Energy Recovery At Another Site
Quantity Tons:	0.1815
Waste Quantity:	55
Quantity Unit:	G
Additional Code 1:	Not reported
Additional Code 2:	Not reported
Additional Code 3:	Not reported
Additional Code 4:	Not reported
Additional Code 5:	Not reported

Map ID
Direction
Distance
Elevation

MAP FINDINGS

Site

Database(s)

EDR ID Number
EPA ID Number

AHMC ANAHEIM REGIONAL MEDICAL CENTER (Continued)

S113157909

Shipment Date: 20141219
Creation Date: 6/25/2015 22:15:06
Receipt Date: 20141223
Manifest ID: 013358281JJK
Trans EPA ID: CAD982440364
Trans Name: PFR ENVIRONMENTAL SERVICES INC
Trans 2 EPA ID: Not reported
Trans 2 Name: Not reported
TSDf EPA ID: CAT080013352
Trans Name: DEMENNO KERDOON
TSDf Alt EPA ID: Not reported
TSDf Alt Name: Not reported
Waste Code Description: 331 - Off-specification, aged, or surplus organics
RCRA Code: Not reported
Meth Code: H061 - Fuel Blending Prior To Energy Recovery At Another Site
Quantity Tons: 0.1815
Waste Quantity: 55
Quantity Unit: G
Additional Code 1: Not reported
Additional Code 2: Not reported
Additional Code 3: Not reported
Additional Code 4: Not reported
Additional Code 5: Not reported

Shipment Date: 20141208
Creation Date: 2/14/2015 22:15:08
Receipt Date: 20141216
Manifest ID: 012299436JJK
Trans EPA ID: CAR000228049
Trans Name: CASTLEROCK ENVIRONMENTAL INC
Trans 2 EPA ID: Not reported
Trans 2 Name: Not reported
TSDf EPA ID: CAD009007626
Trans Name: AZUSA LAND RECLAMATION
TSDf Alt EPA ID: Not reported
TSDf Alt Name: Not reported
Waste Code Description: 151 - Asbestos-containing waste
RCRA Code: Not reported
Meth Code: H132 - Landfill Or Surface Impoundment That Will Be Closed As Landfill(To Include On-Site Treatment And/Or Stabilization)
Quantity Tons: 0.69
Waste Quantity: 3
Quantity Unit: Y
Additional Code 1: Not reported
Additional Code 2: Not reported
Additional Code 3: Not reported
Additional Code 4: Not reported
Additional Code 5: Not reported

Shipment Date: 20141113
Creation Date: 1/15/2015 22:15:01
Receipt Date: 20141118
Manifest ID: 013358173JJK
Trans EPA ID: CAD982440364
Trans Name: PFR ENVIRONMENTAL SERVICES INC
Trans 2 EPA ID: Not reported
Trans 2 Name: Not reported

Map ID
Direction
Distance
Elevation

MAP FINDINGS

Site

Database(s)

EDR ID Number
EPA ID Number

AHMC ANAHEIM REGIONAL MEDICAL CENTER (Continued)

S113157909

TSDF EPA ID: CAD028409019
Trans Name: CROSBY & OVERTON
TSDF Alt EPA ID: Not reported
TSDF Alt Name: Not reported
Waste Code Description: 331 - Off-specification, aged, or surplus organics
RCRA Code: D001
Meth Code: H141 - Storage, Bulking, And/Or Transfer Off Site--No Treatment/Reovery (H010-H129) Or (H131-H135)

Quantity Tons: 0.015
Waste Quantity: 30
Quantity Unit: P
Additional Code 1: Not reported
Additional Code 2: Not reported
Additional Code 3: Not reported
Additional Code 4: Not reported
Additional Code 5: Not reported

Shipment Date: 20141113
Creation Date: 1/15/2015 22:15:01
Receipt Date: 20141118
Manifest ID: 013358173JJK
Trans EPA ID: CAD982440364
Trans Name: PFR ENVIRONMENTAL SERVICES INC
Trans 2 EPA ID: Not reported
Trans 2 Name: Not reported
TSDF EPA ID: CAD028409019
Trans Name: CROSBY & OVERTON
TSDF Alt EPA ID: Not reported
TSDF Alt Name: Not reported
Waste Code Description: 331 - Off-specification, aged, or surplus organics
RCRA Code: Not reported
Meth Code: H141 - Storage, Bulking, And/Or Transfer Off Site--No Treatment/Reovery (H010-H129) Or (H131-H135)

Quantity Tons: 0.0125
Waste Quantity: 25
Quantity Unit: P
Additional Code 1: Not reported
Additional Code 2: Not reported
Additional Code 3: Not reported
Additional Code 4: Not reported
Additional Code 5: Not reported

Shipment Date: 20141030
Creation Date: 12/30/2014 22:15:05
Receipt Date: 20141107
Manifest ID: 011835393JJK
Trans EPA ID: CAD982440364
Trans Name: PFR ENVIRONMENTAL
Trans 2 EPA ID: Not reported
Trans 2 Name: Not reported
TSDF EPA ID: CAD097030993
Trans Name: EVOQUA WATER TECHNOLOGIES
TSDF Alt EPA ID: Not reported
TSDF Alt Name: Not reported
Waste Code Description: 352 - Other organic solids
RCRA Code: Not reported
Meth Code: H141 - Storage, Bulking, And/Or Transfer Off Site--No

Map ID
 Direction
 Distance
 Elevation

MAP FINDINGS

Site

Database(s)

EDR ID Number
 EPA ID Number

AHMC ANAHEIM REGIONAL MEDICAL CENTER (Continued)

S113157909

	Treatment/Reovery (H010-H129) Or (H131-H135)
Quantity Tons:	0.075
Waste Quantity:	150
Quantity Unit:	P
Additional Code 1:	Not reported
Additional Code 2:	Not reported
Additional Code 3:	Not reported
Additional Code 4:	Not reported
Additional Code 5:	Not reported
Shipment Date:	20141030
Creation Date:	1/26/2015 22:15:11
Receipt Date:	20141117
Manifest ID:	013358170JJK
Trans EPA ID:	CAD982440364
Trans Name:	PFR ENVIRONMENTAL SERVICES INC
Trans 2 EPA ID:	CAD983649880
Trans 2 Name:	PSC ENVIRONMENTAL SERVICES OF POMONA LP
TSDf EPA ID:	CAD008364432
Trans Name:	RHO-CHEM LLC
TSDf Alt EPA ID:	Not reported
TSDf Alt Name:	Not reported
Waste Code Description:	791 - Liquids with pH < 2 792 Liquids with pH < 2 with metals
RCRA Code:	D002
Meth Code:	H141 - Storage, Bulking, And/Or Transfer Off Site--No Treatment/Reovery (H010-H129) Or (H131-H135)
Quantity Tons:	0.02085
Waste Quantity:	5
Quantity Unit:	G
Additional Code 1:	Not reported
Additional Code 2:	Not reported
Additional Code 3:	Not reported
Additional Code 4:	Not reported
Additional Code 5:	Not reported
Shipment Date:	20141030
Creation Date:	1/26/2015 22:15:11
Receipt Date:	20141117
Manifest ID:	013358170JJK
Trans EPA ID:	CAD982440364
Trans Name:	PFR ENVIRONMENTAL SERVICES INC
Trans 2 EPA ID:	CAD983649880
Trans 2 Name:	PSC ENVIRONMENTAL SERVICES OF POMONA LP
TSDf EPA ID:	CAD008364432
Trans Name:	RHO-CHEM LLC
TSDf Alt EPA ID:	Not reported
TSDf Alt Name:	Not reported
Waste Code Description:	725 - Liquids with mercury > 20 mg/l
RCRA Code:	D009
Meth Code:	H141 - Storage, Bulking, And/Or Transfer Off Site--No Treatment/Reovery (H010-H129) Or (H131-H135)
Quantity Tons:	0.02085
Waste Quantity:	5
Quantity Unit:	G
Additional Code 1:	Not reported
Additional Code 2:	Not reported
Additional Code 3:	Not reported

Map ID
Direction
Distance
Elevation

MAP FINDINGS

Site

Database(s)

EDR ID Number
EPA ID Number

AHMC ANAHEIM REGIONAL MEDICAL CENTER (Continued)

S113157909

Additional Code 4: Not reported
Additional Code 5: Not reported

Additional Info:

Year: 2017
Gen EPA ID: CAL000349485

Shipment Date: 20171228
Creation Date: 8/3/2018 18:30:58
Receipt Date: 20180116
Manifest ID: 003276545GBF
Trans EPA ID: CAR000256859
Trans Name: GREEN TREE ENVIRONMENTAL
Trans 2 EPA ID: MNS000110924
Trans 2 Name: STERICYCLE SPECIALTY WASTE SOLUTIONS INC
TSDf EPA ID: CAD008364432
Trans Name: RHO CHEM LLC
TSDf Alt EPA ID: Not reported
TSDf Alt Name: Not reported
Waste Code Description: 551 - Laboratory waste chemicals 561 Detergent and soap
RCRA Code: P042
Meth Code: H141 - Storage, Bulking, And/Or Transfer Off Site--No Treatment/Reovery (H010-H129) Or (H131-H135)

Quantity Tons: 0.0125
Waste Quantity: 25
Quantity Unit: P
Additional Code 1: U058
Additional Code 2: U010
Additional Code 3: Not reported
Additional Code 4: Not reported
Additional Code 5: Not reported

Shipment Date: 20171216
Creation Date: 8/24/2018 18:30:10
Receipt Date: 20171221
Manifest ID: 003276524GBF
Trans EPA ID: CAR000256859
Trans Name: GREEN TREE ENVIRONMENTAL
Trans 2 EPA ID: Not reported
Trans 2 Name: Not reported
TSDf EPA ID: CAD088504881
Trans Name: KINSBURSKY BROTHERS
TSDf Alt EPA ID: Not reported
TSDf Alt Name: Not reported
Waste Code Description: 141 - Off-specification, aged, or surplus inorganics
RCRA Code: D008
Meth Code: H141 - Storage, Bulking, And/Or Transfer Off Site--No Treatment/Reovery (H010-H129) Or (H131-H135)

Quantity Tons: 0.0375
Waste Quantity: 75
Quantity Unit: P
Additional Code 1: Not reported
Additional Code 2: Not reported
Additional Code 3: Not reported
Additional Code 4: Not reported
Additional Code 5: Not reported

Map ID
Direction
Distance
Elevation

MAP FINDINGS

Site

Database(s)

EDR ID Number
EPA ID Number

AHMC ANAHEIM REGIONAL MEDICAL CENTER (Continued)

S113157909

Shipment Date: 20171216
Creation Date: 8/24/2018 18:30:10
Receipt Date: 20171221
Manifest ID: 003276524GBF
Trans EPA ID: CAR000256859
Trans Name: GREEN TREE ENVIRONMENTAL
Trans 2 EPA ID: Not reported
Trans 2 Name: Not reported
TSDf EPA ID: CAD088504881
Trans Name: KINSBURSKY BROTHERS
TSDf Alt EPA ID: Not reported
TSDf Alt Name: Not reported
Waste Code Description: 141 - Off-specification, aged, or surplus inorganics
RCRA Code: Not reported
Meth Code: H141 - Storage, Bulking, And/Or Transfer Off Site--No Treatment/Reovery (H010-H129) Or (H131-H135)

Quantity Tons: 0.3375
Waste Quantity: 675
Quantity Unit: P
Additional Code 1: Not reported
Additional Code 2: Not reported
Additional Code 3: Not reported
Additional Code 4: Not reported
Additional Code 5: Not reported

Shipment Date: 20171128
Creation Date: 7/19/2018 18:30:11
Receipt Date: 20171211
Manifest ID: 003276523GBF
Trans EPA ID: CAR000256859
Trans Name: GREEN TREE ENVIRONMENTAL
Trans 2 EPA ID: MNS000110924
Trans 2 Name: STERICYCLE SPECIALTY WASTE SOLUTIONS INC
TSDf EPA ID: CAD008364432
Trans Name: RHO CHEM LLC
TSDf Alt EPA ID: Not reported
TSDf Alt Name: Not reported
Waste Code Description: 331 - Off-specification, aged, or surplus organics
RCRA Code: D001
Meth Code: H141 - Storage, Bulking, And/Or Transfer Off Site--No Treatment/Reovery (H010-H129) Or (H131-H135)

Quantity Tons: 0.0125
Waste Quantity: 25
Quantity Unit: P
Additional Code 1: Not reported
Additional Code 2: Not reported
Additional Code 3: Not reported
Additional Code 4: Not reported
Additional Code 5: Not reported

Shipment Date: 20171128
Creation Date: 7/19/2018 18:30:11
Receipt Date: 20171211
Manifest ID: 003276519GBF
Trans EPA ID: CAR000256859
Trans Name: GREEN TREE ENVIRONMENTAL
Trans 2 EPA ID: MNS000110924

Map ID
Direction
Distance
Elevation

MAP FINDINGS

Site

Database(s)

EDR ID Number
EPA ID Number

AHMC ANAHEIM REGIONAL MEDICAL CENTER (Continued)

S113157909

Trans 2 Name: STERICYCLE SPECIALTY WASTE SOLUTIONS INC
TSDf EPA ID: CAD008364432
Trans Name: RHO CHEM LLC
TSDf Alt EPA ID: Not reported
TSDf Alt Name: Not reported
Waste Code Description: 135 - Unspecified aqueous solution
RCRA Code: F003
Meth Code: H141 - Storage, Bulking, And/Or Transfer Off Site--No
Treatment/Reovery (H010-H129) Or (H131-H135)

Quantity Tons: 0.0225
Waste Quantity: 45
Quantity Unit: P
Additional Code 1: D002
Additional Code 2: Not reported
Additional Code 3: Not reported
Additional Code 4: Not reported
Additional Code 5: Not reported

Shipment Date: 20171128
Creation Date: 6/13/2018 18:31:07
Receipt Date: 20171129
Manifest ID: 003276521GBF
Trans EPA ID: CAR000256859
Trans Name: GREEN TREE ENVIRONMENTAL
Trans 2 EPA ID: Not reported
Trans 2 Name: Not reported
TSDf EPA ID: CAD097030993
Trans Name: U S ECOLOGYVERNON INC
TSDf Alt EPA ID: Not reported
TSDf Alt Name: Not reported
Waste Code Description: 352 - Other organic solids
RCRA Code: Not reported
Meth Code: H141 - Storage, Bulking, And/Or Transfer Off Site--No
Treatment/Reovery (H010-H129) Or (H131-H135)

Quantity Tons: 0.0425
Waste Quantity: 85
Quantity Unit: P
Additional Code 1: Not reported
Additional Code 2: Not reported
Additional Code 3: Not reported
Additional Code 4: Not reported
Additional Code 5: Not reported

Shipment Date: 20171128
Creation Date: 6/13/2018 18:31:31
Receipt Date: 20171129
Manifest ID: 003276522GBF
Trans EPA ID: CAR000256859
Trans Name: GREEN TREE ENVIRONMENTAL
Trans 2 EPA ID: Not reported
Trans 2 Name: Not reported
TSDf EPA ID: CAT080013352
Trans Name: DEMENNO KERDOON
TSDf Alt EPA ID: Not reported
TSDf Alt Name: Not reported
Waste Code Description: 331 - Off-specification, aged, or surplus organics
RCRA Code: Not reported

Map ID
Direction
Distance
Elevation

MAP FINDINGS

Site

Database(s)

EDR ID Number
EPA ID Number

AHMC ANAHEIM REGIONAL MEDICAL CENTER (Continued)

S113157909

Meth Code: H061 - Fuel Blending Prior To Energy Recovery At Another Site
Quantity Tons: 0.363
Waste Quantity: 110
Quantity Unit: G
Additional Code 1: Not reported
Additional Code 2: Not reported
Additional Code 3: Not reported
Additional Code 4: Not reported
Additional Code 5: Not reported

Shipment Date: 20171128
Creation Date: 6/13/2018 18:31:31
Receipt Date: 20171129
Manifest ID: 003276522GBF
Trans EPA ID: CAR000256859
Trans Name: GREEN TREE ENVIRONMENTAL
Trans 2 EPA ID: Not reported
Trans 2 Name: Not reported
TSDf EPA ID: CAT080013352
Trans Name: DEMENNO KERDOON
TSDf Alt EPA ID: Not reported
TSDf Alt Name: Not reported
Waste Code Description: 331 - Off-specification, aged, or surplus organics
RCRA Code: D001
Meth Code: H061 - Fuel Blending Prior To Energy Recovery At Another Site
Quantity Tons: 0.1815
Waste Quantity: 55
Quantity Unit: G
Additional Code 1: Not reported
Additional Code 2: Not reported
Additional Code 3: Not reported
Additional Code 4: Not reported
Additional Code 5: Not reported

Shipment Date: 20171128
Creation Date: 7/19/2018 18:30:11
Receipt Date: 20171211
Manifest ID: 003276519GBF
Trans EPA ID: CAR000256859
Trans Name: GREEN TREE ENVIRONMENTAL
Trans 2 EPA ID: MNS000110924
Trans 2 Name: STERICYCLE SPECIALTY WASTE SOLUTIONS INC
TSDf EPA ID: CAD008364432
Trans Name: RHO CHEM LLC
TSDf Alt EPA ID: Not reported
TSDf Alt Name: Not reported
Waste Code Description: 551 - Laboratory waste chemicals 561 Detergent and soap
RCRA Code: D009
Meth Code: H141 - Storage, Bulking, And/Or Transfer Off Site--No Treatment/Reovery (H010-H129) Or (H131-H135)
Quantity Tons: 0.02085
Waste Quantity: 5
Quantity Unit: G
Additional Code 1: Not reported
Additional Code 2: Not reported
Additional Code 3: Not reported
Additional Code 4: Not reported

Map ID
Direction
Distance
Elevation

MAP FINDINGS

Site

Database(s)

EDR ID Number
EPA ID Number

AHMC ANAHEIM REGIONAL MEDICAL CENTER (Continued)

S113157909

Additional Code 5:	Not reported
Shipment Date:	20171005
Creation Date:	6/20/2018 18:31:51
Receipt Date:	20171012
Manifest ID:	003276493GBF
Trans EPA ID:	CAR000256859
Trans Name:	GREEN TREE ENVIRONMENTAL
Trans 2 EPA ID:	Not reported
Trans 2 Name:	Not reported
TSDf EPA ID:	CAT080013352
Trans Name:	DEMENNO KERDOON
TSDf Alt EPA ID:	Not reported
TSDf Alt Name:	Not reported
Waste Code Description:	331 - Off-specification, aged, or surplus organics
RCRA Code:	Not reported
Meth Code:	H061 - Fuel Blending Prior To Energy Recovery At Another Site
Quantity Tons:	0.363
Waste Quantity:	110
Quantity Unit:	G
Additional Code 1:	Not reported
Additional Code 2:	Not reported
Additional Code 3:	Not reported
Additional Code 4:	Not reported
Additional Code 5:	Not reported
Additional Info:	
Year:	2012
Gen EPA ID:	CAL000349485
Shipment Date:	20121227
Creation Date:	3/4/2013 22:15:14
Receipt Date:	20130104
Manifest ID:	009788400JJK
Trans EPA ID:	CAD982440364
Trans Name:	PFR ENVIRONMENTAL SERVICES INC
Trans 2 EPA ID:	Not reported
Trans 2 Name:	Not reported
TSDf EPA ID:	CAT080013352
Trans Name:	DEMENNO KERDOON
TSDf Alt EPA ID:	Not reported
TSDf Alt Name:	Not reported
Waste Code Description:	214 - Unspecified solvent mixture
RCRA Code:	D001
Meth Code:	H061 - Fuel Blending Prior To Energy Recovery At Another Site
Quantity Tons:	0.198
Waste Quantity:	55
Quantity Unit:	G
Additional Code 1:	Not reported
Additional Code 2:	Not reported
Additional Code 3:	Not reported
Additional Code 4:	Not reported
Additional Code 5:	Not reported
Shipment Date:	20121227
Creation Date:	3/4/2013 22:15:14
Receipt Date:	20130104

Map ID
Direction
Distance
Elevation

MAP FINDINGS

Site

Database(s)

EDR ID Number
EPA ID Number

AHMC ANAHEIM REGIONAL MEDICAL CENTER (Continued)

S113157909

Manifest ID: 009788400JJK
Trans EPA ID: CAD982440364
Trans Name: PFR ENVIRONMENTAL SERVICES INC
Trans 2 EPA ID: Not reported
Trans 2 Name: Not reported
TSDf EPA ID: CAT080013352
Trans Name: DEMENNO KERDOON
TSDf Alt EPA ID: Not reported
TSDf Alt Name: Not reported
Waste Code Description: 331 - Off-specification, aged, or surplus organics
RCRA Code: Not reported
Meth Code: H061 - Fuel Blending Prior To Energy Recovery At Another Site
Quantity Tons: 0.1815
Waste Quantity: 55
Quantity Unit: G
Additional Code 1: Not reported
Additional Code 2: Not reported
Additional Code 3: Not reported
Additional Code 4: Not reported
Additional Code 5: Not reported

Shipment Date: 20121227
Creation Date: 3/7/2013 22:15:18
Receipt Date: 20130104
Manifest ID: 009788399JJK
Trans EPA ID: CAD982440364
Trans Name: PFR ENVIRONMENTAL SERVICES INC
Trans 2 EPA ID: Not reported
Trans 2 Name: Not reported
TSDf EPA ID: CAD088504881
Trans Name: KINSBURSKY BROS
TSDf Alt EPA ID: Not reported
TSDf Alt Name: Not reported
Waste Code Description: 181 - Other inorganic solid waste Organics
RCRA Code: D006
Meth Code: H141 - Storage, Bulking, And/Or Transfer Off Site--No Treatment/Reovery (H010-H129) Or (H131-H135)
Quantity Tons: 0.015
Waste Quantity: 30
Quantity Unit: P
Additional Code 1: Not reported
Additional Code 2: Not reported
Additional Code 3: Not reported
Additional Code 4: Not reported
Additional Code 5: Not reported

Shipment Date: 20121227
Creation Date: 3/4/2013 22:15:14
Receipt Date: 20130108
Manifest ID: 009788121JJK
Trans EPA ID: CAD982440364
Trans Name: PFR ENVIRONMENTAL SERVICES INC
Trans 2 EPA ID: CAD983649880
Trans 2 Name: PSC ENVIRONMENTAL SERVICES OF POMONA LP
TSDf EPA ID: CAD008364432
Trans Name: RHO-CHEM LLC
TSDf Alt EPA ID: Not reported

Map ID
Direction
Distance
Elevation

MAP FINDINGS

Site

Database(s)

EDR ID Number
EPA ID Number

AHMC ANAHEIM REGIONAL MEDICAL CENTER (Continued)

S113157909

TSDf Alt Name:	Not reported
Waste Code Description:	551 - Laboratory waste chemicals 561 Detergent and soap
RCRA Code:	Not reported
Meth Code:	H141 - Storage, Bulking, And/Or Transfer Off Site--No Treatment/Reovery (H010-H129) Or (H131-H135)
Quantity Tons:	0.0417
Waste Quantity:	10
Quantity Unit:	G
Additional Code 1:	Not reported
Additional Code 2:	Not reported
Additional Code 3:	Not reported
Additional Code 4:	Not reported
Additional Code 5:	Not reported
Shipment Date:	20121227
Creation Date:	3/7/2013 22:15:18
Receipt Date:	20130104
Manifest ID:	009788399JJK
Trans EPA ID:	CAD982440364
Trans Name:	PFR ENVIRONMENTAL SERVICES INC
Trans 2 EPA ID:	Not reported
Trans 2 Name:	Not reported
TSDf EPA ID:	CAD088504881
Trans Name:	KINSBURSKY BROS
TSDf Alt EPA ID:	Not reported
TSDf Alt Name:	Not reported
Waste Code Description:	181 - Other inorganic solid waste Organics
RCRA Code:	D008
Meth Code:	H010 - Metals Recovery Including Retoring,Smelting,Chemicals,Ect
Quantity Tons:	0.0375
Waste Quantity:	75
Quantity Unit:	P
Additional Code 1:	D002
Additional Code 2:	Not reported
Additional Code 3:	Not reported
Additional Code 4:	Not reported
Additional Code 5:	Not reported
Shipment Date:	20121227
Creation Date:	3/4/2013 22:15:14
Receipt Date:	20130108
Manifest ID:	007663673JJK
Trans EPA ID:	CAD982440364
Trans Name:	PFR ENVIRONMENTAL SERVICES INC
Trans 2 EPA ID:	CAD983649880
Trans 2 Name:	PSC ENVIRONMENTAL SERVICES OF POMONA LP
TSDf EPA ID:	CAD008364432
Trans Name:	RHO CHEM LLC
TSDf Alt EPA ID:	Not reported
TSDf Alt Name:	Not reported
Waste Code Description:	135 - Unspecified aqueous solution
RCRA Code:	F003
Meth Code:	H141 - Storage, Bulking, And/Or Transfer Off Site--No Treatment/Reovery (H010-H129) Or (H131-H135)
Quantity Tons:	0.042
Waste Quantity:	10
Quantity Unit:	G

Map ID
Direction
Distance
Elevation

MAP FINDINGS

Site

Database(s)

EDR ID Number
EPA ID Number

AHMC ANAHEIM REGIONAL MEDICAL CENTER (Continued)

S113157909

Additional Code 1:	Not reported
Additional Code 2:	Not reported
Additional Code 3:	Not reported
Additional Code 4:	Not reported
Additional Code 5:	Not reported
Shipment Date:	20121227
Creation Date:	3/7/2013 22:15:18
Receipt Date:	20130104
Manifest ID:	009788399JJK
Trans EPA ID:	CAD982440364
Trans Name:	PFR ENVIRONMENTAL SERVICES INC
Trans 2 EPA ID:	Not reported
Trans 2 Name:	Not reported
TSDf EPA ID:	CAD088504881
Trans Name:	KINSBURSKY BROS
TSDf Alt EPA ID:	Not reported
TSDf Alt Name:	Not reported
Waste Code Description:	141 - Off-specification, aged, or surplus inorganics
RCRA Code:	Not reported
Meth Code:	H141 - Storage, Bulking, And/Or Transfer Off Site--No Treatment/Reovery (H010-H129) Or (H131-H135)
Quantity Tons:	0.225
Waste Quantity:	450
Quantity Unit:	P
Additional Code 1:	Not reported
Additional Code 2:	Not reported
Additional Code 3:	Not reported
Additional Code 4:	Not reported
Additional Code 5:	Not reported
Shipment Date:	20121109
Creation Date:	1/9/2013 22:15:34
Receipt Date:	20121115
Manifest ID:	009788291JJK
Trans EPA ID:	CAD982440364
Trans Name:	PFR ENVIRONMENTAL SERVICES INC
Trans 2 EPA ID:	Not reported
Trans 2 Name:	Not reported
TSDf EPA ID:	CAD088504881
Trans Name:	KINSBURSKY BROS
TSDf Alt EPA ID:	Not reported
TSDf Alt Name:	Not reported
Waste Code Description:	181 - Other inorganic solid waste Organics
RCRA Code:	D008
Meth Code:	H010 - Metals Recovery Including Retoring,Smelting,Chemicals,Ect
Quantity Tons:	0.03
Waste Quantity:	60
Quantity Unit:	P
Additional Code 1:	D002
Additional Code 2:	Not reported
Additional Code 3:	Not reported
Additional Code 4:	Not reported
Additional Code 5:	Not reported
Shipment Date:	20121109
Creation Date:	1/9/2013 22:15:34

Map ID
Direction
Distance
Elevation

MAP FINDINGS

Site

Database(s)

EDR ID Number
EPA ID Number

AHMC ANAHEIM REGIONAL MEDICAL CENTER (Continued)

S113157909

Receipt Date: 20121115
Manifest ID: 009788291JJK
Trans EPA ID: CAD982440364
Trans Name: PFR ENVIRONMENTAL SERVICES INC
Trans 2 EPA ID: Not reported
Trans 2 Name: Not reported
TSDF EPA ID: CAD088504881
Trans Name: KINSBURSKY BROS
TSDF Alt EPA ID: Not reported
TSDF Alt Name: Not reported
Waste Code Description: 141 - Off-specification, aged, or surplus inorganics
RCRA Code: Not reported
Meth Code: H141 - Storage, Bulking, And/Or Transfer Off Site--No Treatment/Reovery (H010-H129) Or (H131-H135)

Quantity Tons: 0.1875
Waste Quantity: 375
Quantity Unit: P
Additional Code 1: Not reported
Additional Code 2: Not reported
Additional Code 3: Not reported
Additional Code 4: Not reported
Additional Code 5: Not reported

Shipment Date: 20121109
Creation Date: 1/9/2013 22:15:34
Receipt Date: 20121115
Manifest ID: 009788241JJK
Trans EPA ID: CAD982440364
Trans Name: PFR ENVIRONMENTAL SERVICES INC
Trans 2 EPA ID: Not reported
Trans 2 Name: Not reported
TSDF EPA ID: CAD088504881
Trans Name: KINSBURSKY BROS
TSDF Alt EPA ID: Not reported
TSDF Alt Name: Not reported
Waste Code Description: 141 - Off-specification, aged, or surplus inorganics
RCRA Code: Not reported
Meth Code: H141 - Storage, Bulking, And/Or Transfer Off Site--No Treatment/Reovery (H010-H129) Or (H131-H135)

Quantity Tons: 0.105
Waste Quantity: 210
Quantity Unit: P
Additional Code 1: Not reported
Additional Code 2: Not reported
Additional Code 3: Not reported
Additional Code 4: Not reported
Additional Code 5: Not reported

Additional Info:
Year: 2013
Gen EPA ID: CAL000349485

Shipment Date: 20131219
Creation Date: 6/6/2014 22:15:25
Receipt Date: 20140110
Manifest ID: 011833207JJK
Trans EPA ID: CAD982440364

Map ID
Direction
Distance
Elevation

MAP FINDINGS

Site

Database(s)

EDR ID Number
EPA ID Number

AHMC ANAHEIM REGIONAL MEDICAL CENTER (Continued)

S113157909

Trans Name: PFR ENVIRONMENTAL SERVICES
Trans 2 EPA ID: CAR000156125
Trans 2 Name: LIGHTING RESOURCES LLC
TSDf EPA ID: CAL000827758
Trans Name: LIGHTING RESOURCES LLC
TSDf Alt EPA ID: Not reported
TSDf Alt Name: Not reported
Waste Code Description: 725 - Liquids with mercury > 20 mg/l
RCRA Code: D009
Meth Code: H010 - Metals Recovery Including Retoring,Smelting,Chemicals,Ect
Quantity Tons: 0.002
Waste Quantity: 4
Quantity Unit: P
Additional Code 1: Not reported
Additional Code 2: Not reported
Additional Code 3: Not reported
Additional Code 4: Not reported
Additional Code 5: Not reported

Shipment Date: 20131219
Creation Date: 5/14/2014 22:15:08
Receipt Date: 20140107
Manifest ID: 011833208JJK
Trans EPA ID: CAD982440364
Trans Name: PFR ENVIRONMENTAL SERVICES
Trans 2 EPA ID: CAD983649880
Trans 2 Name: PSC ENVIRONMENTAL SERVICES OF POMONA LP
TSDf EPA ID: NVD980895338
Trans Name: 21ST CENTURY ENVIRONMENTAL MGNT OF NAVEDA LLC
TSDf Alt EPA ID: Not reported
TSDf Alt Name: Not reported
Waste Code Description: 791 - Liquids with pH < 2 792 Liquids with pH < 2 with metals
RCRA Code: D002
Meth Code: H141 - Storage, Bulking, And/Or Transfer Off Site--No Treatment/Reovery (H010-H129) Or (H131-H135)
Quantity Tons: 0.031
Waste Quantity: 62
Quantity Unit: P
Additional Code 1: D001
Additional Code 2: Not reported
Additional Code 3: Not reported
Additional Code 4: Not reported
Additional Code 5: Not reported

Shipment Date: 20131219
Creation Date: 2/24/2014 22:15:29
Receipt Date: 20131220
Manifest ID: 011833359JJK
Trans EPA ID: CAD982440364
Trans Name: PFR ENVIRONMENTAL SERVICES INC
Trans 2 EPA ID: Not reported
Trans 2 Name: Not reported
TSDf EPA ID: CAD097030993
Trans Name: SIEMENS WATER TECHNOLOGIES LLC
TSDf Alt EPA ID: Not reported
TSDf Alt Name: Not reported
Waste Code Description: 352 - Other organic solids

Map ID
Direction
Distance
Elevation

MAP FINDINGS

Site

Database(s)

EDR ID Number
EPA ID Number

AHMC ANAHEIM REGIONAL MEDICAL CENTER (Continued)

S113157909

RCRA Code:	Not reported
Meth Code:	H141 - Storage, Bulking, And/Or Transfer Off Site--No Treatment/Reovery (H010-H129) Or (H131-H135)
Quantity Tons:	0.0475
Waste Quantity:	95
Quantity Unit:	P
Additional Code 1:	Not reported
Additional Code 2:	Not reported
Additional Code 3:	Not reported
Additional Code 4:	Not reported
Additional Code 5:	Not reported
Shipment Date:	20131219
Creation Date:	2/25/2014 22:15:05
Receipt Date:	20131220
Manifest ID:	011833363JJK
Trans EPA ID:	CAD982440364
Trans Name:	PFR ENVIRONMENTAL SERVICES INC
Trans 2 EPA ID:	Not reported
Trans 2 Name:	Not reported
TSDf EPA ID:	CAT080013352
Trans Name:	DEMENNO KERDOON
TSDf Alt EPA ID:	Not reported
TSDf Alt Name:	Not reported
Waste Code Description:	331 - Off-specification, aged, or surplus organics
RCRA Code:	Not reported
Meth Code:	H061 - Fuel Blending Prior To Energy Recovery At Another Site
Quantity Tons:	0.363
Waste Quantity:	110
Quantity Unit:	G
Additional Code 1:	Not reported
Additional Code 2:	Not reported
Additional Code 3:	Not reported
Additional Code 4:	Not reported
Additional Code 5:	Not reported
Shipment Date:	20131219
Creation Date:	2/25/2014 22:15:05
Receipt Date:	20131220
Manifest ID:	011833363JJK
Trans EPA ID:	CAD982440364
Trans Name:	PFR ENVIRONMENTAL SERVICES INC
Trans 2 EPA ID:	Not reported
Trans 2 Name:	Not reported
TSDf EPA ID:	CAT080013352
Trans Name:	DEMENNO KERDOON
TSDf Alt EPA ID:	Not reported
TSDf Alt Name:	Not reported
Waste Code Description:	331 - Off-specification, aged, or surplus organics
RCRA Code:	D001
Meth Code:	H061 - Fuel Blending Prior To Energy Recovery At Another Site
Quantity Tons:	0.1815
Waste Quantity:	55
Quantity Unit:	G
Additional Code 1:	Not reported
Additional Code 2:	Not reported
Additional Code 3:	Not reported

Map ID
Direction
Distance
Elevation

MAP FINDINGS

Site

Database(s)

EDR ID Number
EPA ID Number

AHMC ANAHEIM REGIONAL MEDICAL CENTER (Continued)

S113157909

Additional Code 4:	Not reported
Additional Code 5:	Not reported
Shipment Date:	20131219
Creation Date:	2/18/2014 22:15:13
Receipt Date:	20131227
Manifest ID:	011833364JJK
Trans EPA ID:	CAD982440364
Trans Name:	PFR ENVIRONMENTAL SERVICES INC
Trans 2 EPA ID:	CAD983649880
Trans 2 Name:	PSC ENVIRONMENTAL SERVICES OF POMONA LP
TSDf EPA ID:	CAD008364432
Trans Name:	RHO-CHEM LLC
TSDf Alt EPA ID:	Not reported
TSDf Alt Name:	Not reported
Waste Code Description:	135 - Unspecified aqueous solution
RCRA Code:	F003
Meth Code:	H061 - Fuel Blending Prior To Energy Recovery At Another Site
Quantity Tons:	0.021
Waste Quantity:	5
Quantity Unit:	G
Additional Code 1:	Not reported
Additional Code 2:	Not reported
Additional Code 3:	Not reported
Additional Code 4:	Not reported
Additional Code 5:	Not reported
Shipment Date:	20131213
Creation Date:	2/18/2014 22:15:13
Receipt Date:	20131227
Manifest ID:	011833178JJK
Trans EPA ID:	CAD982440364
Trans Name:	PFR ENVIRONMENTAL SERVICES INC
Trans 2 EPA ID:	CAD983649880
Trans 2 Name:	PSC ENVIRONMENTAL SERVICES OF POMONA LP
TSDf EPA ID:	CAD008364432
Trans Name:	RHO-CHEM LLC
TSDf Alt EPA ID:	Not reported
TSDf Alt Name:	Not reported
Waste Code Description:	551 - Laboratory waste chemicals 561 Detergent and soap
RCRA Code:	Not reported
Meth Code:	H141 - Storage, Bulking, And/Or Transfer Off Site--No Treatment/Reovery (H010-H129) Or (H131-H135)
Quantity Tons:	0.0175
Waste Quantity:	35
Quantity Unit:	P
Additional Code 1:	Not reported
Additional Code 2:	Not reported
Additional Code 3:	Not reported
Additional Code 4:	Not reported
Additional Code 5:	Not reported
Shipment Date:	20131031
Creation Date:	12/27/2013 22:15:22
Receipt Date:	20131112
Manifest ID:	011833059JJK
Trans EPA ID:	CAD982440364

Map ID
Direction
Distance
Elevation

MAP FINDINGS

Site

Database(s)

EDR ID Number
EPA ID Number

AHMC ANAHEIM REGIONAL MEDICAL CENTER (Continued)

S113157909

Trans Name: PFR ENVIRONMENTAL SERVICES INC
Trans 2 EPA ID: CAD983649880
Trans 2 Name: PSC ENVIRONMENTAL SERVICES OF POMONA LP
TSDf EPA ID: CAD008364432
Trans Name: RHO-CHEM LLC
TSDf Alt EPA ID: Not reported
TSDf Alt Name: Not reported
Waste Code Description: 551 - Laboratory waste chemicals 561 Detergent and soap
RCRA Code: Not reported
Meth Code: H141 - Storage, Bulking, And/Or Transfer Off Site--No Treatment/Reovery (H010-H129) Or (H131-H135)

Quantity Tons: 0.03
Waste Quantity: 60
Quantity Unit: P
Additional Code 1: Not reported
Additional Code 2: Not reported
Additional Code 3: Not reported
Additional Code 4: Not reported
Additional Code 5: Not reported

Shipment Date: 20131031
Creation Date: 12/23/2013 22:15:27
Receipt Date: 20131107
Manifest ID: 011833169JJK
Trans EPA ID: CAD982440364
Trans Name: PFR ENVIRONMENTAL SERVICES INC
Trans 2 EPA ID: Not reported
Trans 2 Name: Not reported
TSDf EPA ID: CAD088504881
Trans Name: KINSBURSKY BROS
TSDf Alt EPA ID: Not reported
TSDf Alt Name: Not reported
Waste Code Description: 141 - Off-specification, aged, or surplus inorganics
RCRA Code: Not reported
Meth Code: H141 - Storage, Bulking, And/Or Transfer Off Site--No Treatment/Reovery (H010-H129) Or (H131-H135)

Quantity Tons: 0.1875
Waste Quantity: 375
Quantity Unit: P
Additional Code 1: Not reported
Additional Code 2: Not reported
Additional Code 3: Not reported
Additional Code 4: Not reported
Additional Code 5: Not reported

Shipment Date: 20131031
Creation Date: 12/23/2013 22:15:27
Receipt Date: 20131107
Manifest ID: 011833169JJK
Trans EPA ID: CAD982440364
Trans Name: PFR ENVIRONMENTAL SERVICES INC
Trans 2 EPA ID: Not reported
Trans 2 Name: Not reported
TSDf EPA ID: CAD088504881
Trans Name: KINSBURSKY BROS
TSDf Alt EPA ID: Not reported
TSDf Alt Name: Not reported

Map ID
Direction
Distance
Elevation

MAP FINDINGS

Site

Database(s)

EDR ID Number
EPA ID Number

AHMC ANAHEIM REGIONAL MEDICAL CENTER (Continued)

S113157909

Waste Code Description: 181 - Other inorganic solid waste Organics
RCRA Code: D008
Meth Code: H010 - Metals Recovery Including Retoring,Smelting,Chemicals,Ect
Quantity Tons: 0.0325
Waste Quantity: 65
Quantity Unit: P
Additional Code 1: D002
Additional Code 2: Not reported
Additional Code 3: Not reported
Additional Code 4: Not reported
Additional Code 5: Not reported

CERS:

Name: AHMC ANAHEIM REGIONAL MEDICAL CENTER
Address: 1111 W LA PALMA AVE
City,State,Zip: ANAHEIM, CA 92801
Site ID: 3566
CERS ID: 10428190
CERS Description: Chemical Storage Facilities

Violations:

Site ID: 3566
Site Name: AHMC ANAHEIM REGIONAL MEDICAL CENTER
Violation Date: 03-30-2016
Citation: 23 CCR 16 2715(a) - California Code of Regulations, Title 23, Chapter 16, Section(s) 2715(a)
Violation Description: Failure to submit statement of UST compliance and/or Designated Operator certification.
Violation Notes: Returned to compliance on 03/30/2016. V119- Designated Operator Notification Page outdated.
Violation Division: Anaheim City Fire Department
Violation Program: UST
Violation Source: CERS,

Site ID: 3566
Site Name: AHMC ANAHEIM REGIONAL MEDICAL CENTER
Violation Date: 05-15-2018
Citation: 23 CCR 16 2641(j) - California Code of Regulations, Title 23, Chapter 16, Section(s) 2641(j)
Violation Description: Failure of the leak detection equipment to be installed, calibrated, operated, and/or maintained properly.
Violation Notes: Returned to compliance on 06/28/2018. V114- 420 annular sensor failed testing this date.
Violation Division: Anaheim City Fire Department
Violation Program: UST
Violation Source: CERS,

Site ID: 3566
Site Name: AHMC ANAHEIM REGIONAL MEDICAL CENTER
Violation Date: 11-01-2019
Citation: HSC 6.95 25508(a)(1) - California Health and Safety Code, Chapter 6.95, Section(s) 25508(a)(1)
Violation Description: Failure to complete and electronically submit a business plan when storing/handling a hazardous material at or above reportable quantities.
Violation Notes: Returned to compliance on 11/19/2019. NOV LETTER 2019
Violation Division: Anaheim City Fire Department

Map ID
Direction
Distance
Elevation

MAP FINDINGS

Site

Database(s)

EDR ID Number
EPA ID Number

AHMC ANAHEIM REGIONAL MEDICAL CENTER (Continued)

S113157909

Violation Program: HMRRP
Violation Source: CERS,

Site ID: 3566
Site Name: AHMC ANAHEIM REGIONAL MEDICAL CENTER
Violation Date: 04-24-2018
Citation: HSC 6.75 25299.30-25299.34 - California Health and Safety Code, Chapter 6.75, Section(s) 25299.30-25299.34
Violation Description: Failure to submit and maintain complete and current Certification of Financial Responsibility or other mechanism of financial assurance.
Violation Notes: Returned to compliance on 06/13/2018. V113- Failure to maintain valid FR.
Violation Division: Anaheim City Fire Department
Violation Program: UST
Violation Source: CERS,

Site ID: 3566
Site Name: AHMC ANAHEIM REGIONAL MEDICAL CENTER
Violation Date: 03-30-2016
Citation: HSC 6.75 25299.30-25299.34 - California Health and Safety Code, Chapter 6.75, Section(s) 25299.30-25299.34
Violation Description: Failure to submit and maintain complete and current Certification of Financial Responsibility or other mechanism of financial assurance.
Violation Notes: Returned to compliance on 03/30/2016. V113- Financial Responsibility outdated. (Insurance Mechanism)
Violation Division: Anaheim City Fire Department
Violation Program: UST
Violation Source: CERS,

Site ID: 3566
Site Name: AHMC ANAHEIM REGIONAL MEDICAL CENTER
Violation Date: 03-30-2016
Citation: 22 CCR 23 66273.34 - California Code of Regulations, Title 22, Chapter 23, Section(s) 66273.34
Violation Description: Failure to properly label the following categories of universal waste as: 1) Each batteries or the container in which the batteries are contained as "Universal Waste-Battery(ies)". 2) Each mercury-containing equipment or the container in which the mercury-containing equipment is contained as "Universal Waste -Mercury-Containing Equipment". 3) Each Florescent lamp or the container or package in which the lamps are contained as "Universal Waste-Lamp(s)". 4) Each electronic devices or the container or pallet in or on which the electronic devices are contained as "Universal Waste-Electronic Device(s)". 5) Each CRTs or the container or pallet in or on which the CRTs are contained as "Universal Waste-CRT(s)". 6) A container of CRT glass shall be labeled or marked clearly with the following phrase: "Universal Waste-CRT glass". 7) In lieu of labeling individual electronic devices, CRTs, and/or containers of CRT glass pursuant to subsections d) through f) of this section, a universal waste handler may combine, package, and accumulate those universal wastes in appropriate containers or within a designated area demarcated by boundaries that are clearly labeled with the applicable portion(s) of the following phrase: "Universal Waste-Electronic Device(s)/Universal Waste - CRT(s)/Universal Waste-CRT Glass".
Violation Notes: Returned to compliance on 03/30/2016. V407- Failure to properly label universal waste container.
Violation Division: Anaheim City Fire Department

Map ID
Direction
Distance
Elevation

MAP FINDINGS

Site

Database(s)

EDR ID Number
EPA ID Number

AHMC ANAHEIM REGIONAL MEDICAL CENTER (Continued)

S113157909

Violation Program: HW
Violation Source: CERS,

Site ID: 3566
Site Name: AHMC ANAHEIM REGIONAL MEDICAL CENTER
Violation Date: 04-30-2020
Citation: 23 CCR 16 2712(i), 2632(d)(2), 2634(e), 2641(h) - California Code of Regulations, Title 23, Chapter 16, Section(s) 2712(i), 2632(d)(2), 2634(e), 2641(h)
Violation Description: Failure to submit a current UST Response Plan available on site.
Violation Notes: Returned to compliance on 04/30/2020.
Violation Division: Anaheim City Fire Department
Violation Program: UST
Violation Source: CERS,

Site ID: 3566
Site Name: AHMC ANAHEIM REGIONAL MEDICAL CENTER
Violation Date: 04-18-2019
Citation: HSC 6.7 25291(a)(2) - California Health and Safety Code, Chapter 6.7, Section(s) 25291(a)(2)
Violation Description: Failure to maintain secondary containment (e.g., failure of secondary containment testing).
Violation Notes: Returned to compliance on 04/30/2020. Generator 1 Return Line - Failed
Generator 3A Return Line - Failed
Violation Division: Anaheim City Fire Department
Violation Program: UST
Violation Source: CERS,

Site ID: 3566
Site Name: AHMC ANAHEIM REGIONAL MEDICAL CENTER
Violation Date: 03-19-2015
Citation: HSC 6.75 25299.30-25299.34 - California Health and Safety Code, Chapter 6.75, Section(s) 25299.30-25299.34
Violation Description: Failure to submit and maintain complete and current Certification of Financial Responsibility or other mechanism of financial assurance.
Violation Notes: Returned to compliance on 04/21/2015. Expired proof of FR.
Violation Division: Anaheim City Fire Department
Violation Program: UST
Violation Source: CERS,

Site ID: 3566
Site Name: AHMC ANAHEIM REGIONAL MEDICAL CENTER
Violation Date: 04-24-2018
Citation: 23 CCR 16 2715(i) - California Code of Regulations, Title 23, Chapter 16, Section(s) 2715(i)
Violation Description: Failure to have a properly qualified service technician test leak detection equipment as required every 12 months (vapor, pressure, hydrostatic (VPH) system, sensors, line-leak detectors (LLD), automatic tank gauge (ATG), etc.).
Violation Notes: Returned to compliance on 05/15/2018. V115- Failure to conduct annual monitoring system certification testing within 365 days.
Violation Division: Anaheim City Fire Department
Violation Program: UST
Violation Source: CERS,

Site ID: 3566
Site Name: AHMC ANAHEIM REGIONAL MEDICAL CENTER

MAP FINDINGS

Site

Database(s)

EDR ID Number
 EPA ID Number

AHMC ANAHEIM REGIONAL MEDICAL CENTER (Continued)

S113157909

Violation Date: 04-20-2017
 Citation: HSC 6.75 25299.30-25299.34 - California Health and Safety Code, Chapter 6.75, Section(s) 25299.30-25299.34
 Violation Description: Failure to submit and maintain complete and current Certification of Financial Responsibility or other mechanism of financial assurance.
 Violation Notes: Returned to compliance on 07/25/2017. V113- Financial Responsibility is outdated.
 Violation Division: Anaheim City Fire Department
 Violation Program: UST
 Violation Source: CERS,

Site ID: 3566
 Site Name: AHMC ANAHEIM REGIONAL MEDICAL CENTER
 Violation Date: 04-24-2018
 Citation: 23 CCR 16 2641(h) - California Code of Regulations, Title 23, Chapter 16, Section(s) 2641(h)
 Violation Description: Failure to have an approved UST Response Plan.
 Violation Notes: Returned to compliance on 06/13/2018. V105- Response Plan shown in CERS is outdated.
 Violation Division: Anaheim City Fire Department
 Violation Program: UST
 Violation Source: CERS,

Site ID: 3566
 Site Name: AHMC ANAHEIM REGIONAL MEDICAL CENTER
 Violation Date: 04-20-2017
 Citation: 23 CCR 16 2715(i) - California Code of Regulations, Title 23, Chapter 16, Section(s) 2715(i)
 Violation Description: Failure to have a properly qualified service technician test leak detection equipment as required every 12 months (vapor, pressure, hydrostatic (VPH) system, sensors, line-leak detectors (LLD), automatic tank gauge (ATG), etc.).
 Violation Notes: Returned to compliance on 04/20/2017. V115- Failure to conduct annual monitoring certification testing within 365 days.
 Violation Division: Anaheim City Fire Department
 Violation Program: UST
 Violation Source: CERS,

Site ID: 3566
 Site Name: AHMC ANAHEIM REGIONAL MEDICAL CENTER
 Violation Date: 03-30-2016
 Citation: 19 CCR 6.95 25508(a)(1) - California Code of Regulations, Title 19, Chapter 6.95, Section(s) 25508(a)(1)
 Violation Description: Failure to complete and electronically submit the Business Activities Page and/or Business Owner Operator Identification Page.
 Violation Notes: Returned to compliance on 03/30/2016. V208- Business Owner/Operator Identification Page outdated.
 Violation Division: Anaheim City Fire Department
 Violation Program: HMRRP
 Violation Source: CERS,

Site ID: 3566
 Site Name: AHMC ANAHEIM REGIONAL MEDICAL CENTER
 Violation Date: 04-11-2019
 Citation: 23 CCR 16 2715(a)(1)(B) - California Code of Regulations, Title 23, Chapter 16, Section(s) 2715(a)(1)(B)
 Violation Description: Failure to submit the Designated Underground Storage Tank Operator

Map ID
Direction
Distance
Elevation

MAP FINDINGS

Site

Database(s)

EDR ID Number
EPA ID Number

AHMC ANAHEIM REGIONAL MEDICAL CENTER (Continued)

S113157909

Violation Notes: Identification Form within 30 days of installing a UST system or within 30 days of a change in DO.
Returned to compliance on 04/30/2020. V119- Designated operator notification form displayed in CERS is outdated.

Violation Division: Anaheim City Fire Department
Violation Program: UST
Violation Source: CERS,

Site ID: 3566
Site Name: AHMC ANAHEIM REGIONAL MEDICAL CENTER
Violation Date: 04-24-2018
Citation: HSC 6.7 25284, 25286 - California Health and Safety Code, Chapter 6.7, Section(s) 25284, 25286

Violation Description: Failure to submit a complete and accurate application for a permit to operate a UST, or for renewal of the permit.

Violation Notes: Returned to compliance on 06/13/2018. V102- Facility contact personnel reported in monitoring plan is outdated.

Violation Division: Anaheim City Fire Department
Violation Program: UST
Violation Source: CERS,

Site ID: 3566
Site Name: AHMC ANAHEIM REGIONAL MEDICAL CENTER
Violation Date: 04-20-2017
Citation: 23 CCR 16 2715(a) - California Code of Regulations, Title 23, Chapter 16, Section(s) 2715(a)

Violation Description: Failure to notify the CUPA of the designated operator (DO) identification and/or change of the DO within 30 days.

Violation Notes: Returned to compliance on 07/25/2017. V119- Designated Operator Notification Form is outdated.

Violation Division: Anaheim City Fire Department
Violation Program: UST
Violation Source: CERS,

Site ID: 3566
Site Name: AHMC ANAHEIM REGIONAL MEDICAL CENTER
Violation Date: 04-30-2020
Citation: 23 CCR 16 2715(f) - California Code of Regulations, Title 23, Chapter 16, Section(s) 2715(f)

Violation Description: Failure to have a properly qualified service technician test leak detection equipment as required every 12 months (vapor, pressure, hydrostatic (VPH) system, sensors, line-leak detectors (LLD), automatic tank gauge (ATG), etc.).

Violation Notes: Returned to compliance on 05/06/2020.

Violation Division: Anaheim City Fire Department
Violation Program: UST
Violation Source: CERS,

Site ID: 3566
Site Name: AHMC ANAHEIM REGIONAL MEDICAL CENTER
Violation Date: 03-30-2016
Citation: 22 CCR 12 66262.12 - California Code of Regulations, Title 22, Chapter 12, Section(s) 66262.12

Violation Description: Failure to obtain and/or maintain an Active EPA ID.

Violation Notes: Returned to compliance on 04/04/2016. V427- EPA ID inactive.

Violation Division: Anaheim City Fire Department
Violation Program: HW

Map ID
Direction
Distance
Elevation

MAP FINDINGS

Site

Database(s)

EDR ID Number
EPA ID Number

AHMC ANAHEIM REGIONAL MEDICAL CENTER (Continued)

S113157909

Violation Source: CERS,

Evaluation:

Eval General Type: Compliance Evaluation Inspection
Eval Date: 03-30-2016
Violations Found: Yes
Eval Type: Routine done by local agency
Eval Notes: Not reported
Eval Division: Anaheim City Fire Department
Eval Program: UST
Eval Source: CERS,

Eval General Type: Compliance Evaluation Inspection
Eval Date: 04-16-2021
Violations Found: No
Eval Type: Routine done by local agency
Eval Notes: No violations
Eval Division: Anaheim City Fire Department
Eval Program: UST
Eval Source: CERS,

Eval General Type: Compliance Evaluation Inspection
Eval Date: 04-30-2020
Violations Found: Yes
Eval Type: Routine done by local agency
Eval Notes: Not reported
Eval Division: Anaheim City Fire Department
Eval Program: UST
Eval Source: CERS,

Eval General Type: Compliance Evaluation Inspection
Eval Date: 03-27-2014
Violations Found: No
Eval Type: Routine done by local agency
Eval Notes: No violations observed during the inspection.
Eval Division: Anaheim City Fire Department
Eval Program: UST
Eval Source: CERS,

Eval General Type: Compliance Evaluation Inspection
Eval Date: 04-11-2019
Violations Found: Yes
Eval Type: Routine done by local agency
Eval Notes: Not reported
Eval Division: Anaheim City Fire Department
Eval Program: UST
Eval Source: CERS,

Eval General Type: Compliance Evaluation Inspection
Eval Date: 04-24-2018
Violations Found: Yes
Eval Type: Routine done by local agency
Eval Notes: Not reported
Eval Division: Anaheim City Fire Department
Eval Program: UST
Eval Source: CERS,

Map ID
Direction
Distance
Elevation

MAP FINDINGS

Site

Database(s)

EDR ID Number
EPA ID Number

AHMC ANAHEIM REGIONAL MEDICAL CENTER (Continued)

S113157909

Eval General Type: Other/Unknown
Eval Date: 11-01-2019
Violations Found: Yes
Eval Type: Other, not routine, done by local agency
Eval Notes: NOV LETTER 2019
Eval Division: Anaheim City Fire Department
Eval Program: HMRRP
Eval Source: CERS,

Eval General Type: Compliance Evaluation Inspection
Eval Date: 03-19-2015
Violations Found: Yes
Eval Type: Routine done by local agency
Eval Notes: Not reported
Eval Division: Anaheim City Fire Department
Eval Program: UST
Eval Source: CERS,

Eval General Type: Compliance Evaluation Inspection
Eval Date: 04-11-2019
Violations Found: No
Eval Type: Routine done by local agency
Eval Notes: No violations
Eval Division: Anaheim City Fire Department
Eval Program: HMRRP
Eval Source: CERS,

Eval General Type: Other/Unknown
Eval Date: 04-18-2019
Violations Found: Yes
Eval Type: Other, not routine, done by local agency
Eval Notes: SB 989
Eval Division: Anaheim City Fire Department
Eval Program: UST
Eval Source: CERS,

Eval General Type: Compliance Evaluation Inspection
Eval Date: 04-19-2019
Violations Found: No
Eval Type: Routine done by local agency
Eval Notes: No violations
Eval Division: Anaheim City Fire Department
Eval Program: HW
Eval Source: CERS,

Eval General Type: Other/Unknown
Eval Date: 07-10-2015
Violations Found: No
Eval Type: Other, not routine, done by local agency
Eval Notes: SB989 Testing
Eval Division: Anaheim City Fire Department
Eval Program: UST
Eval Source: CERS,

Eval General Type: Compliance Evaluation Inspection
Eval Date: 03-30-2016
Violations Found: Yes

Map ID
Direction
Distance
Elevation

MAP FINDINGS

Site

Database(s)

EDR ID Number
EPA ID Number

AHMC ANAHEIM REGIONAL MEDICAL CENTER (Continued)

S113157909

Eval Type: Routine done by local agency
Eval Notes: Not reported
Eval Division: Anaheim City Fire Department
Eval Program: HMRRP
Eval Source: CERS,

Eval General Type: Compliance Evaluation Inspection
Eval Date: 03-30-2016
Violations Found: Yes
Eval Type: Routine done by local agency
Eval Notes: Not reported
Eval Division: Anaheim City Fire Department
Eval Program: HW
Eval Source: CERS,

Eval General Type: Compliance Evaluation Inspection
Eval Date: 04-20-2017
Violations Found: Yes
Eval Type: Routine done by local agency
Eval Notes: Not reported
Eval Division: Anaheim City Fire Department
Eval Program: UST
Eval Source: CERS,

Eval General Type: Other/Unknown
Eval Date: 05-15-2018
Violations Found: No
Eval Type: Other, not routine, done by local agency
Eval Notes: 36-month secondary containment testing
Eval Division: Anaheim City Fire Department
Eval Program: UST
Eval Source: CERS,

Eval General Type: Other/Unknown
Eval Date: 05-15-2018
Violations Found: Yes
Eval Type: Other, not routine, done by local agency
Eval Notes: Re-inspection
Eval Division: Anaheim City Fire Department
Eval Program: UST
Eval Source: CERS,

Coordinates:

Site ID: 3566
Facility Name: AHMC ANAHEIM REGIONAL MEDICAL CENTER
Env Int Type Code: HWG
Program ID: 10428190
Coord Name: Not reported
Ref Point Type Desc: Center of a facility or station.,
Latitude: 33.847970
Longitude: -117.934520

Affiliation:

Affiliation Type Desc: Operator
Entity Name: AHMC HEALTHCARTR INC
Entity Title: Not reported

Map ID
Direction
Distance
Elevation

MAP FINDINGS

Site

Database(s)

EDR ID Number
EPA ID Number

AHMC ANAHEIM REGIONAL MEDICAL CENTER (Continued)

S113157909

Affiliation Address: Not reported
Affiliation City: Not reported
Affiliation State: Not reported
Affiliation Country: Not reported
Affiliation Zip: Not reported
Affiliation Phone: (714) 774-1450,

Affiliation Type Desc: Parent Corporation
Entity Name: AHMC Anaheim Regional Medical Center
Entity Title: Not reported
Affiliation Address: Not reported
Affiliation City: Not reported
Affiliation State: Not reported
Affiliation Country: Not reported
Affiliation Zip: Not reported
Affiliation Phone: ,

Affiliation Type Desc: UST Property Owner Name
Entity Name: AHMC Healthcare Inc
Entity Title: Not reported
Affiliation Address: 1111 W. La Palma Ave
Affiliation City: Anaheim
Affiliation State: CA
Affiliation Country: United States
Affiliation Zip: 92801
Affiliation Phone: (714) 774-1450,

Affiliation Type Desc: UST Tank Operator
Entity Name: AHMC HEALTHCARE INC
Entity Title: Not reported
Affiliation Address: 1111 W. La Palma Ave
Affiliation City: Anaheim
Affiliation State: CA
Affiliation Country: United States
Affiliation Zip: 92801
Affiliation Phone: (714) 774-1450,

Affiliation Type Desc: Legal Owner
Entity Name: AHMC Anaheim Regional Medical Center
Entity Title: Not reported
Affiliation Address: 1000 s. FREMONT AVE BLDG A-9 EAST, 6TH FLOOR
Affiliation City: ALHAMBRA
Affiliation State: CA
Affiliation Country: United States
Affiliation Zip: 91803
Affiliation Phone: (626) 289-9004,

Affiliation Type Desc: UST Tank Owner
Entity Name: AHMC HEALTHCARE INC
Entity Title: Not reported
Affiliation Address: 1111 W. La Palma Ave
Affiliation City: Anaheim
Affiliation State: CA
Affiliation Country: United States
Affiliation Zip: 92801
Affiliation Phone: (714) 774-1450,

Map ID
Direction
Distance
Elevation

MAP FINDINGS

Site

Database(s)

EDR ID Number
EPA ID Number

AHMC ANAHEIM REGIONAL MEDICAL CENTER (Continued)

S113157909

Affiliation Type Desc: CUPA District
Entity Name: Anaheim City Fire Department
Entity Title: Not reported
Affiliation Address: 201 South Anaheim Boulevard, Suite 300
Affiliation City: Anaheim
Affiliation State: CA
Affiliation Country: Not reported
Affiliation Zip: 92805
Affiliation Phone: (714) 765-4047,

Affiliation Type Desc: Facility Mailing Address
Entity Name: Mailing Address
Entity Title: Not reported
Affiliation Address: 1111 W. La Palma Ave
Affiliation City: Anaheim
Affiliation State: CA
Affiliation Country: Not reported
Affiliation Zip: 92801
Affiliation Phone: ,

Affiliation Type Desc: Identification Signer
Entity Name: Cesar Cortez
Entity Title: MANAGER OF ENGINEERING
Affiliation Address: Not reported
Affiliation City: Not reported
Affiliation State: Not reported
Affiliation Country: Not reported
Affiliation Zip: Not reported
Affiliation Phone: ,

Affiliation Type Desc: Document Preparer
Entity Name: Alanna Wise
Entity Title: Not reported
Affiliation Address: Not reported
Affiliation City: Not reported
Affiliation State: Not reported
Affiliation Country: Not reported
Affiliation Zip: Not reported
Affiliation Phone: ,

Affiliation Type Desc: Environmental Contact
Entity Name: Cesar Cortez
Entity Title: Not reported
Affiliation Address: 1111 W. La Palma Ave
Affiliation City: Anaheim
Affiliation State: CA
Affiliation Country: Not reported
Affiliation Zip: 92801
Affiliation Phone: ,

Affiliation Type Desc: Property Owner
Entity Name: AHMC ANAHEIM REGIONAL MEDICAL CENTER
Entity Title: Not reported
Affiliation Address: Not reported
Affiliation City: Anaheim
Affiliation State: CA
Affiliation Country: United States

Map ID
 Direction
 Distance
 Elevation

MAP FINDINGS

Site

Database(s)

EDR ID Number
 EPA ID Number

AHMC ANAHEIM REGIONAL MEDICAL CENTER (Continued)

S113157909

Affiliation Zip: 92801
 Affiliation Phone: (562) 447-0346,

E21
SSW
1/8-1/4
0.245 mi.
1293 ft.

CHEST AND CRITICAL CARE CONSULTANTS
1211 WEST LA PALMA AVENUE
ANAHEIM, CA 92801

RCRA NonGen / NLR

1024750054
CAC002969842

Site 6 of 6 in cluster E

Relative:
Lower
Actual:
142 ft.

RCRA NonGen / NLR:	
Date Form Received by Agency:	20180709
Handler Name:	CHEST AND CRITICAL CARE CONSULTANTS
Handler Address:	1211 WEST LA PALMA AVENUE
Handler City,State,Zip:	ANAHEIM, CA 92801
EPA ID:	CAC002969842
Contact Name:	LUZ CASTRO
Contact Address:	1211 WEST LA PALMA AVENUE
Contact City,State,Zip:	ANAHEIM, CA 92801
Contact Telephone:	714-772-8282
Contact Fax:	Not reported
Contact Email:	KSEDANO@AOL.COM
Contact Title:	Not reported
EPA Region:	09
Land Type:	Not reported
Federal Waste Generator Description:	Not a generator, verified
Non-Notifier:	Not reported
Biennial Report Cycle:	Not reported
Accessibility:	Not reported
Active Site Indicator:	Handler Activities
State District Owner:	Not reported
State District:	Not reported
Mailing Address:	1211 WEST LA PALMA AVENUE
Mailing City,State,Zip:	ANAHEIM, CA 92801
Owner Name:	CHEST AND CRITICAL CARE CONSULTANTS
Owner Type:	Other
Operator Name:	LUZ CASTRO
Operator Type:	Other
Short-Term Generator Activity:	No
Importer Activity:	No
Mixed Waste Generator:	No
Transporter Activity:	No
Transfer Facility Activity:	No
Recycler Activity with Storage:	No
Small Quantity On-Site Burner Exemption:	No
Smelting Melting and Refining Furnace Exemption:	No
Underground Injection Control:	No
Off-Site Waste Receipt:	No
Universal Waste Indicator:	Yes
Universal Waste Destination Facility:	Yes
Federal Universal Waste:	No
Active Site Fed-Reg Treatment Storage and Disposal Facility:	Not reported
Active Site Converter Treatment storage and Disposal Facility:	Not reported
Active Site State-Reg Treatment Storage and Disposal Facility:	Not reported
Active Site State-Reg Handler:	---
Federal Facility Indicator:	Not reported
Hazardous Secondary Material Indicator:	N
Sub-Part K Indicator:	Not reported

Map ID
 Direction
 Distance
 Elevation

MAP FINDINGS

Site

Database(s)

EDR ID Number
 EPA ID Number

CHEST AND CRITICAL CARE CONSULTANTS (Continued)

1024750054

Commercial TSD Indicator:	No
Treatment Storage and Disposal Type:	Not reported
2018 GPRA Permit Baseline:	Not on the Baseline
2018 GPRA Renewals Baseline:	Not on the Baseline
Permit Renewals Workload Universe:	Not reported
Permit Workload Universe:	Not reported
Permit Progress Universe:	Not reported
Post-Closure Workload Universe:	Not reported
Closure Workload Universe:	Not reported
202 GPRA Corrective Action Baseline:	No
Corrective Action Workload Universe:	No
Subject to Corrective Action Universe:	No
Non-TSDFs Where RCRA CA has Been Imposed Universe:	No
TSDFs Potentially Subject to CA Under 3004 (u)/(v) Universe:	No
TSDFs Only Subject to CA under Discretionary Auth Universe:	No
Corrective Action Priority Ranking:	No NCAPS ranking
Environmental Control Indicator:	No
Institutional Control Indicator:	No
Human Exposure Controls Indicator:	N/A
Groundwater Controls Indicator:	N/A
Operating TSDF Universe:	Not reported
Full Enforcement Universe:	Not reported
Significant Non-Complier Universe:	No
Unaddressed Significant Non-Complier Universe:	No
Addressed Significant Non-Complier Universe:	No
Significant Non-Complier With a Compliance Schedule Universe:	No
Financial Assurance Required:	Not reported
Handler Date of Last Change:	20180905
Recognized Trader-Importer:	No
Recognized Trader-Exporter:	No
Importer of Spent Lead Acid Batteries:	No
Exporter of Spent Lead Acid Batteries:	No
Recycler Activity Without Storage:	No
Manifest Broker:	No
Sub-Part P Indicator:	No

Handler - Owner Operator:

Owner/Operator Indicator:	Owner
Owner/Operator Name:	CHEST AND CRITICAL CARE CONSULTANTS
Legal Status:	Other
Date Became Current:	Not reported
Date Ended Current:	Not reported
Owner/Operator Address:	1211 WEST LA PALMA AVENUE
Owner/Operator City,State,Zip:	ANAHEIM, CA 92801
Owner/Operator Telephone:	714-771-8282
Owner/Operator Telephone Ext:	Not reported
Owner/Operator Fax:	Not reported
Owner/Operator Email:	Not reported

Owner/Operator Indicator:	Operator
Owner/Operator Name:	LUZ CASTRO
Legal Status:	Other
Date Became Current:	Not reported
Date Ended Current:	Not reported
Owner/Operator Address:	1211 WEST LA PALMA AVENUE
Owner/Operator City,State,Zip:	ANAHEIM, CA 92801

Map ID
 Direction
 Distance
 Elevation

MAP FINDINGS

Site

Database(s)

EDR ID Number
 EPA ID Number

CHEST AND CRITICAL CARE CONSULTANTS (Continued)

1024750054

Owner/Operator Telephone: 714-772-8282
 Owner/Operator Telephone Ext: Not reported
 Owner/Operator Fax: Not reported
 Owner/Operator Email: Not reported

Historic Generators:

Receive Date: 20180709
 Handler Name: CHEST AND CRITICAL CARE CONSULTANTS
 Federal Waste Generator Description: Not a generator, verified
 State District Owner: Not reported
 Large Quantity Handler of Universal Waste: No
 Recognized Trader Importer: No
 Recognized Trader Exporter: No
 Spent Lead Acid Battery Importer: No
 Spent Lead Acid Battery Exporter: No
 Current Record: Yes
 Non Storage Recycler Activity: Not reported
 Electronic Manifest Broker: Not reported

List of NAICS Codes and Descriptions:

NAICS Code: 56299
 NAICS Description: ALL OTHER WASTE MANAGEMENT SERVICES

Facility Has Received Notices of Violations:

Violations: No Violations Found

Evaluation Action Summary:

Evaluations: No Evaluations Found

22
SSE
1/4-1/2
0.326 mi.
1721 ft.

ANAHEIM, CA

PFAS S127519819
N/A

Relative:
Higher
Actual:
146 ft.

PFAS:
 Name: Not reported
 Address: Not reported
 City,State,Zip: ANAHEIM, CA
 Envirostor ID: Not reported
 Program Type: Not reported
 Status: Not reported
 Status Date: Not reported
 Enviroscreen Score: Not reported
 Site Code: Not reported
 Global ID: W0603010001
 Facility Region: Not reported
 Lead Agency: Not reported
 Case worker: Not reported
 Local Agency: Not reported
 Location Case Number: Not reported
 File Location: Not reported
 Potential Contaminants of Concern: Not reported
 Potential Media Affected: Not reported
 Site History: Not reported

Map ID
Direction
Distance
Elevation

MAP FINDINGS

Site

Database(s)

EDR ID Number
EPA ID Number

(Continued)

S127519819

Begin Date: Not reported
RB Case Number: Not reported
source_type: All PFAS Chemicals
Location ID: CA3010001_050_050
Matrix: Liquid
Chemical: NETFOSAA
Qualifier: <
Value: 2
Reporting Limit: Not reported
Detection Limit: Not reported
Lab Notes: Not reported
Quarterly Running Annual Average: Not reported
Units: NG/L
Date: 4/6/2021
Field Pt Class: PUBW
Site Use: Drinking Water Wells
Site Type: DDW Well
Latitude: 33.846666
Longitude: -117.929444
Geo Tracker URL: http://geotracker.waterboards.ca.gov/profile_report.asp?global_id=W0603010001

Name: Not reported
Address: Not reported
City,State,Zip: ANAHEIM, CA
Envirostor ID: Not reported
Program Type: Not reported
Status: Not reported
Status Date: Not reported
Enviroscreen Score: Not reported
Site Code: Not reported
Global ID: W0603010001
Facility Region: Not reported
Lead Agency: Not reported
Case worker: Not reported
Local Agency: Not reported
Location Case Number: Not reported
File Location: Not reported
Potential Contaminants of Concern: Not reported
Potential Media Affected: Not reported
Site History: Not reported

Begin Date: Not reported
RB Case Number: Not reported
source_type: All PFAS Chemicals
Location ID: CA3010001_050_050
Matrix: Liquid
Chemical: PFNDCA
Qualifier: <
Value: 2
Reporting Limit: Not reported
Detection Limit: Not reported
Lab Notes: Not reported
Quarterly Running Annual Average: Not reported
Units: NG/L
Date: 4/6/2021
Field Pt Class: PUBW
Site Use: Drinking Water Wells

Map ID
Direction
Distance
Elevation

MAP FINDINGS

Site

Database(s)

EDR ID Number
EPA ID Number

(Continued)

S127519819

Site Type: DDW Well
Latitude: 33.846666
Longitude: -117.929444
Geo Tracker URL: http://geotracker.waterboards.ca.gov/profile_report.asp?global_id=W0603010001

Name: Not reported
Address: Not reported
City,State,Zip: ANAHEIM, CA
Envirostor ID: Not reported
Program Type: Not reported
Status: Not reported
Status Date: Not reported
Enviroscreen Score: Not reported
Site Code: Not reported
Global ID: W0603010001
Facility Region: Not reported
Lead Agency: Not reported
Case worker: Not reported
Local Agency: Not reported
Location Case Number: Not reported
File Location: Not reported
Potential Contaminants of Concern: Not reported
Potential Media Affected: Not reported
Site History: Not reported

Begin Date: Not reported
RB Case Number: Not reported
source_type: All PFAS Chemicals
Location ID: CA3010001_050_050
Matrix: Liquid
Chemical: PFHPA
Qualifier: <
Value: 2
Reporting Limit: Not reported
Detection Limit: Not reported
Lab Notes: Not reported
Quarterly Running Annual Average: Not reported
Units: NG/L
Date: 4/6/2021
Field Pt Class: PUBW
Site Use: Drinking Water Wells
Site Type: DDW Well
Latitude: 33.846666
Longitude: -117.929444
Geo Tracker URL: http://geotracker.waterboards.ca.gov/profile_report.asp?global_id=W0603010001

Name: Not reported
Address: Not reported
City,State,Zip: ANAHEIM, CA
Envirostor ID: Not reported
Program Type: Not reported
Status: Not reported
Status Date: Not reported
Enviroscreen Score: Not reported
Site Code: Not reported
Global ID: W0603010001
Facility Region: Not reported

Map ID
Direction
Distance
Elevation

MAP FINDINGS

Site

Database(s)

EDR ID Number
EPA ID Number

(Continued)

S127519819

Lead Agency:	Not reported
Case worker:	Not reported
Local Agency:	Not reported
Location Case Number:	Not reported
File Location:	Not reported
Potential Contaminants of Concern:	Not reported
Potential Media Affected:	Not reported
Site History:	Not reported
Begin Date:	Not reported
RB Case Number:	Not reported
source_type:	All PFAS Chemicals
Location ID:	CA3010001_050_050
Matrix:	Liquid
Chemical:	PFHA
Qualifier:	Not reported
Value:	3.7
Reporting Limit:	Not reported
Detection Limit:	Not reported
Lab Notes:	Not reported
Quarterly Running Annual Average:	Not reported
Units:	NG/L
Date:	4/6/2021
Field Pt Class:	PUBW
Site Use:	Drinking Water Wells
Site Type:	DDW Well
Latitude:	33.846666
Longitude:	-117.929444
Geo Tracker URL:	http://geotracker.waterboards.ca.gov/profile_report.asp?global_id=W0603010001
Name:	Not reported
Address:	Not reported
City,State,Zip:	ANAHEIM, CA
Envirostor ID:	Not reported
Program Type:	Not reported
Status:	Not reported
Status Date:	Not reported
Enviroscreen Score:	Not reported
Site Code:	Not reported
Global ID:	W0603010001
Facility Region:	Not reported
Lead Agency:	Not reported
Case worker:	Not reported
Local Agency:	Not reported
Location Case Number:	Not reported
File Location:	Not reported
Potential Contaminants of Concern:	Not reported
Potential Media Affected:	Not reported
Site History:	Not reported
Begin Date:	Not reported
RB Case Number:	Not reported
source_type:	All PFAS Chemicals
Location ID:	CA3010001_050_050
Matrix:	Liquid
Chemical:	PFTRIDA
Qualifier:	<

Map ID
Direction
Distance
Elevation

MAP FINDINGS

Site

Database(s)

EDR ID Number
EPA ID Number

(Continued)

S127519819

Value: 2
Reporting Limit: Not reported
Detection Limit: Not reported
Lab Notes: Not reported
Quarterly Running Annual Average: Not reported
Units: NG/L
Date: 4/6/2021
Field Pt Class: PUBW
Site Use: Drinking Water Wells
Site Type: DDW Well
Latitude: 33.846666
Longitude: -117.929444
Geo Tracker URL: http://geotracker.waterboards.ca.gov/profile_report.asp?global_id=W0603010001

Name: Not reported
Address: Not reported
City,State,Zip: ANAHEIM, CA
Envirostor ID: Not reported
Program Type: Not reported
Status: Not reported
Status Date: Not reported
Enviroscreen Score: Not reported
Site Code: Not reported
Global ID: W0603010001
Facility Region: Not reported
Lead Agency: Not reported
Case worker: Not reported
Local Agency: Not reported
Location Case Number: Not reported
File Location: Not reported
Potential Contaminants of Concern: Not reported
Potential Media Affected: Not reported
Site History: Not reported

Begin Date: Not reported
RB Case Number: Not reported
source_type: All PFAS Chemicals
Location ID: CA3010001_050_050
Matrix: Liquid
Chemical: 11CIPF3OUDS
Qualifier: <
Value: 2
Reporting Limit: Not reported
Detection Limit: Not reported
Lab Notes: Not reported
Quarterly Running Annual Average: Not reported
Units: NG/L
Date: 4/6/2021
Field Pt Class: PUBW
Site Use: Drinking Water Wells
Site Type: DDW Well
Latitude: 33.846666
Longitude: -117.929444
Geo Tracker URL: http://geotracker.waterboards.ca.gov/profile_report.asp?global_id=W0603010001

Name: Not reported
Address: Not reported

Map ID
Direction
Distance
Elevation

MAP FINDINGS

Site

Database(s)

EDR ID Number
EPA ID Number

(Continued)

S127519819

City,State,Zip:	ANAHEIM, CA
Envirostor ID:	Not reported
Program Type:	Not reported
Status:	Not reported
Status Date:	Not reported
Enviroscreen Score:	Not reported
Site Code:	Not reported
Global ID:	W0603010001
Facility Region:	Not reported
Lead Agency:	Not reported
Case worker:	Not reported
Local Agency:	Not reported
Location Case Number:	Not reported
File Location:	Not reported
Potential Contaminants of Concern:	Not reported
Potential Media Affected:	Not reported
Site History:	Not reported
Begin Date:	Not reported
RB Case Number:	Not reported
source_type:	All PFAS Chemicals
Location ID:	CA3010001_050_050
Matrix:	Liquid
Chemical:	ADONA
Qualifier:	<
Value:	2
Reporting Limit:	Not reported
Detection Limit:	Not reported
Lab Notes:	Not reported
Quarterly Running Annual Average:	Not reported
Units:	NG/L
Date:	4/6/2021
Field Pt Class:	PUBW
Site Use:	Drinking Water Wells
Site Type:	DDW Well
Latitude:	33.846666
Longitude:	-117.929444
Geo Tracker URL:	http://geotracker.waterboards.ca.gov/profile_report.asp?global_id=W0603010001
Name:	Not reported
Address:	Not reported
City,State,Zip:	ANAHEIM, CA
Envirostor ID:	Not reported
Program Type:	Not reported
Status:	Not reported
Status Date:	Not reported
Enviroscreen Score:	Not reported
Site Code:	Not reported
Global ID:	W0603010001
Facility Region:	Not reported
Lead Agency:	Not reported
Case worker:	Not reported
Local Agency:	Not reported
Location Case Number:	Not reported
File Location:	Not reported
Potential Contaminants of Concern:	Not reported
Potential Media Affected:	Not reported

Map ID
Direction
Distance
Elevation

MAP FINDINGS

Site

Database(s)

EDR ID Number
EPA ID Number

(Continued)

S127519819

Site History:	Not reported
Begin Date:	Not reported
RB Case Number:	Not reported
source_type:	All PFAS Chemicals
Location ID:	CA3010001_050_050
Matrix:	Liquid
Chemical:	PFBSA
Qualifier:	Not reported
Value:	2.8
Reporting Limit:	Not reported
Detection Limit:	Not reported
Lab Notes:	Not reported
Quarterly Running Annual Average:	2.8
Units:	NG/L
Date:	4/6/2021
Field Pt Class:	PUBW
Site Use:	Drinking Water Wells
Site Type:	DDW Well
Latitude:	33.846666
Longitude:	-117.929444
Geo Tracker URL:	http://geotracker.waterboards.ca.gov/profile_report.asp?global_id=W0603010001
Name:	Not reported
Address:	Not reported
City,State,Zip:	ANAHEIM, CA
Envirostor ID:	Not reported
Program Type:	Not reported
Status:	Not reported
Status Date:	Not reported
Enviroscreen Score:	Not reported
Site Code:	Not reported
Global ID:	W0603010001
Facility Region:	Not reported
Lead Agency:	Not reported
Case worker:	Not reported
Local Agency:	Not reported
Location Case Number:	Not reported
File Location:	Not reported
Potential Contaminants of Concern:	Not reported
Potential Media Affected:	Not reported
Site History:	Not reported
Begin Date:	Not reported
RB Case Number:	Not reported
source_type:	All PFAS Chemicals
Location ID:	CA3010001_050_050
Matrix:	Liquid
Chemical:	PFHXSA
Qualifier:	Not reported
Value:	8.2
Reporting Limit:	Not reported
Detection Limit:	Not reported
Lab Notes:	Not reported
Quarterly Running Annual Average:	Not reported
Units:	NG/L
Date:	4/6/2021

Map ID
Direction
Distance
Elevation

MAP FINDINGS

Site

Database(s)

EDR ID Number
EPA ID Number

(Continued)

S127519819

Field Pt Class: PUBW
Site Use: Drinking Water Wells
Site Type: DDW Well
Latitude: 33.846666
Longitude: -117.929444
Geo Tracker URL: http://geotracker.waterboards.ca.gov/profile_report.asp?global_id=W0603010001

Name: Not reported
Address: Not reported
City,State,Zip: ANAHEIM, CA
Envirostor ID: Not reported
Program Type: Not reported
Status: Not reported
Status Date: Not reported
Enviroscreen Score: Not reported
Site Code: Not reported
Global ID: W0603010001
Facility Region: Not reported
Lead Agency: Not reported
Case worker: Not reported
Local Agency: Not reported
Location Case Number: Not reported
File Location: Not reported
Potential Contaminants of Concern: Not reported
Potential Media Affected: Not reported
Site History: Not reported

Begin Date: Not reported
RB Case Number: Not reported
source_type: All PFAS Chemicals
Location ID: CA3010001_050_050
Matrix: Liquid
Chemical: HFPA-DA
Qualifier: <
Value: 2
Reporting Limit: Not reported
Detection Limit: Not reported
Lab Notes: Not reported
Quarterly Running Annual Average: Not reported
Units: NG/L
Date: 4/6/2021
Field Pt Class: PUBW
Site Use: Drinking Water Wells
Site Type: DDW Well
Latitude: 33.846666
Longitude: -117.929444
Geo Tracker URL: http://geotracker.waterboards.ca.gov/profile_report.asp?global_id=W0603010001

Name: Not reported
Address: Not reported
City,State,Zip: ANAHEIM, CA
Envirostor ID: Not reported
Program Type: Not reported
Status: Not reported
Status Date: Not reported
Enviroscreen Score: Not reported
Site Code: Not reported

Map ID
 Direction
 Distance
 Elevation

MAP FINDINGS

Site

Database(s)

EDR ID Number
 EPA ID Number

(Continued)

S127519819

Global ID:	W0603010001
Facility Region:	Not reported
Lead Agency:	Not reported
Case worker:	Not reported
Local Agency:	Not reported
Location Case Number:	Not reported
File Location:	Not reported
Potential Contaminants of Concern:	Not reported
Potential Media Affected:	Not reported
Site History:	Not reported
Begin Date:	Not reported
RB Case Number:	Not reported
source_type:	All PFAS Chemicals
Location ID:	CA3010001_050_050
Matrix:	Liquid
Chemical:	NMEFOSAA
Qualifier:	<
Value:	2
Reporting Limit:	Not reported
Detection Limit:	Not reported
Lab Notes:	Not reported
Quarterly Running Annual Average:	Not reported
Units:	NG/L
Date:	4/6/2021
Field Pt Class:	PUBW
Site Use:	Drinking Water Wells
Site Type:	DDW Well
Latitude:	33.846666
Longitude:	-117.929444
Geo Tracker URL:	http://geotracker.waterboards.ca.gov/profile_report.asp?global_id=W0603010001

[Click this hyperlink](#) while viewing on your computer to access
 190 additional CA PFAS: record(s) in the EDR Site Report.

F23
ESE
1/4-1/2
0.406 mi.
2142 ft.

FULLERTON, CA
Site 1 of 3 in cluster F

PFAS S127519829
N/A

Relative:
Higher
Actual:
151 ft.

PFAS:	
Name:	Not reported
Address:	Not reported
City,State,Zip:	FULLERTON, CA
Envirostor ID:	Not reported
Program Type:	Not reported
Status:	Not reported
Status Date:	Not reported
Enviroscreen Score:	Not reported
Site Code:	Not reported
Global ID:	W0603010010
Facility Region:	Not reported
Lead Agency:	Not reported
Case worker:	Not reported
Local Agency:	Not reported
Location Case Number:	Not reported
File Location:	Not reported

Map ID
Direction
Distance
Elevation

MAP FINDINGS

Site

Database(s)

EDR ID Number
EPA ID Number

(Continued)

S127519829

Potential Contaminants of Concern:	Not reported
Potential Media Affected:	Not reported
Site History:	Not reported
Begin Date:	Not reported
RB Case Number:	Not reported
source_type:	All PFAS Chemicals
Location ID:	CA3010010_018_018
Matrix:	Liquid
Chemical:	PFHXSA
Qualifier:	Not reported
Value:	15.8
Reporting Limit:	Not reported
Detection Limit:	Not reported
Lab Notes:	Not reported
Quarterly Running Annual Average:	Not reported
Units:	NG/L
Date:	5/8/2019
Field Pt Class:	PUBW
Site Use:	Drinking Water Wells
Site Type:	DDW Well
Latitude:	33.848116
Longitude:	-117.925859
Geo Tracker URL:	http://geotracker.waterboards.ca.gov/profile_report.asp?global_id=W0603010010
Name:	Not reported
Address:	Not reported
City,State,Zip:	FULLERTON, CA
Envirostor ID:	Not reported
Program Type:	Not reported
Status:	Not reported
Status Date:	Not reported
Enviroscreen Score:	Not reported
Site Code:	Not reported
Global ID:	W0603010010
Facility Region:	Not reported
Lead Agency:	Not reported
Case worker:	Not reported
Local Agency:	Not reported
Location Case Number:	Not reported
File Location:	Not reported
Potential Contaminants of Concern:	Not reported
Potential Media Affected:	Not reported
Site History:	Not reported
Begin Date:	Not reported
RB Case Number:	Not reported
source_type:	All PFAS Chemicals
Location ID:	CA3010010_018_018
Matrix:	Liquid
Chemical:	PFBSA
Qualifier:	Not reported
Value:	4.2
Reporting Limit:	Not reported
Detection Limit:	Not reported
Lab Notes:	Not reported
Quarterly Running Annual Average:	Not reported

Map ID
Direction
Distance
Elevation

MAP FINDINGS

Site

Database(s)

EDR ID Number
EPA ID Number

(Continued)

S127519829

Units: NG/L
Date: 5/8/2019
Field Pt Class: PUBW
Site Use: Drinking Water Wells
Site Type: DDW Well
Latitude: 33.848116
Longitude: -117.925859
Geo Tracker URL: http://geotracker.waterboards.ca.gov/profile_report.asp?global_id=W0603010010

Name: Not reported
Address: Not reported
City,State,Zip: FULLERTON, CA
Envirostor ID: Not reported
Program Type: Not reported
Status: Not reported
Status Date: Not reported
Enviroscreen Score: Not reported
Site Code: Not reported
Global ID: W0603010010
Facility Region: Not reported
Lead Agency: Not reported
Case worker: Not reported
Local Agency: Not reported
Location Case Number: Not reported
File Location: Not reported
Potential Contaminants of Concern: Not reported
Potential Media Affected: Not reported
Site History: Not reported

Begin Date: Not reported
RB Case Number: Not reported
source_type: All PFAS Chemicals
Location ID: CA3010010_018_018
Matrix: Liquid
Chemical: PFTEDA
Qualifier: <
Value: 4
Reporting Limit: Not reported
Detection Limit: Not reported
Lab Notes: Not reported
Quarterly Running Annual Average: Not reported
Units: NG/L
Date: 5/8/2019
Field Pt Class: PUBW
Site Use: Drinking Water Wells
Site Type: DDW Well
Latitude: 33.848116
Longitude: -117.925859
Geo Tracker URL: http://geotracker.waterboards.ca.gov/profile_report.asp?global_id=W0603010010

Name: Not reported
Address: Not reported
City,State,Zip: FULLERTON, CA
Envirostor ID: Not reported
Program Type: Not reported
Status: Not reported
Status Date: Not reported

Map ID
Direction
Distance
Elevation

MAP FINDINGS

Site

Database(s)

EDR ID Number
EPA ID Number

(Continued)

S127519829

Enviroscreen Score:	Not reported
Site Code:	Not reported
Global ID:	W0603010010
Facility Region:	Not reported
Lead Agency:	Not reported
Case worker:	Not reported
Local Agency:	Not reported
Location Case Number:	Not reported
File Location:	Not reported
Potential Contaminants of Concern:	Not reported
Potential Media Affected:	Not reported
Site History:	Not reported
Begin Date:	Not reported
RB Case Number:	Not reported
source_type:	All PFAS Chemicals
Location ID:	CA3010010_018_018
Matrix:	Liquid
Chemical:	PFUNDCA
Qualifier:	<
Value:	4
Reporting Limit:	Not reported
Detection Limit:	Not reported
Lab Notes:	Not reported
Quarterly Running Annual Average:	Not reported
Units:	NG/L
Date:	5/8/2019
Field Pt Class:	PUBW
Site Use:	Drinking Water Wells
Site Type:	DDW Well
Latitude:	33.848116
Longitude:	-117.925859
Geo Tracker URL:	http://geotracker.waterboards.ca.gov/profile_report.asp?global_id=W0603010010
Name:	Not reported
Address:	Not reported
City,State,Zip:	FULLERTON, CA
Envirostor ID:	Not reported
Program Type:	Not reported
Status:	Not reported
Status Date:	Not reported
Enviroscreen Score:	Not reported
Site Code:	Not reported
Global ID:	W0603010010
Facility Region:	Not reported
Lead Agency:	Not reported
Case worker:	Not reported
Local Agency:	Not reported
Location Case Number:	Not reported
File Location:	Not reported
Potential Contaminants of Concern:	Not reported
Potential Media Affected:	Not reported
Site History:	Not reported
Begin Date:	Not reported
RB Case Number:	Not reported
source_type:	All PFAS Chemicals

Map ID
Direction
Distance
Elevation

MAP FINDINGS

Site

Database(s)

EDR ID Number
EPA ID Number

(Continued)

S127519829

Location ID: CA3010010_018_018
Matrix: Liquid
Chemical: PFHA
Qualifier: Not reported
Value: 5.8
Reporting Limit: Not reported
Detection Limit: Not reported
Lab Notes: Not reported
Quarterly Running Annual Average: Not reported
Units: NG/L
Date: 5/8/2019
Field Pt Class: PUBW
Site Use: Drinking Water Wells
Site Type: DDW Well
Latitude: 33.848116
Longitude: -117.925859
Geo Tracker URL: http://geotracker.waterboards.ca.gov/profile_report.asp?global_id=W0603010010

Name: Not reported
Address: Not reported
City,State,Zip: FULLERTON, CA
Envirostor ID: Not reported
Program Type: Not reported
Status: Not reported
Status Date: Not reported
Enviroscreen Score: Not reported
Site Code: Not reported
Global ID: W0603010010
Facility Region: Not reported
Lead Agency: Not reported
Case worker: Not reported
Local Agency: Not reported
Location Case Number: Not reported
File Location: Not reported
Potential Contaminants of Concern: Not reported
Potential Media Affected: Not reported
Site History: Not reported

Begin Date: Not reported
RB Case Number: Not reported
source_type: All PFAS Chemicals
Location ID: CA3010010_018_018
Matrix: Liquid
Chemical: PFDOA
Qualifier: <
Value: 4
Reporting Limit: Not reported
Detection Limit: Not reported
Lab Notes: Not reported
Quarterly Running Annual Average: Not reported
Units: NG/L
Date: 5/8/2019
Field Pt Class: PUBW
Site Use: Drinking Water Wells
Site Type: DDW Well
Latitude: 33.848116
Longitude: -117.925859

Map ID
Direction
Distance
Elevation

MAP FINDINGS

Site

Database(s)

EDR ID Number
EPA ID Number

(Continued)

S127519829

Geo Tracker URL: http://geotracker.waterboards.ca.gov/profile_report.asp?global_id=W0603010010

Name: Not reported
Address: Not reported
City,State,Zip: FULLERTON, CA
Envirostor ID: Not reported
Program Type: Not reported
Status: Not reported
Status Date: Not reported
Enviroscreen Score: Not reported
Site Code: Not reported
Global ID: W0603010010
Facility Region: Not reported
Lead Agency: Not reported
Case worker: Not reported
Local Agency: Not reported
Location Case Number: Not reported
File Location: Not reported
Potential Contaminants of Concern: Not reported
Potential Media Affected: Not reported
Site History: Not reported

Begin Date: Not reported
RB Case Number: Not reported
source_type: All PFAS Chemicals
Location ID: CA3010010_018_018
Matrix: Liquid
Chemical: PFNDCA
Qualifier: <
Value: 4
Reporting Limit: Not reported
Detection Limit: Not reported
Lab Notes: Not reported
Quarterly Running Annual Average: Not reported
Units: NG/L
Date: 5/8/2019
Field Pt Class: PUBW
Site Use: Drinking Water Wells
Site Type: DDW Well
Latitude: 33.848116
Longitude: -117.925859

Geo Tracker URL: http://geotracker.waterboards.ca.gov/profile_report.asp?global_id=W0603010010

Name: Not reported
Address: Not reported
City,State,Zip: FULLERTON, CA
Envirostor ID: Not reported
Program Type: Not reported
Status: Not reported
Status Date: Not reported
Enviroscreen Score: Not reported
Site Code: Not reported
Global ID: W0603010010
Facility Region: Not reported
Lead Agency: Not reported
Case worker: Not reported
Local Agency: Not reported

Map ID
Direction
Distance
Elevation

MAP FINDINGS

Site

Database(s)

EDR ID Number
EPA ID Number

(Continued)

S127519829

Location Case Number:	Not reported
File Location:	Not reported
Potential Contaminants of Concern:	Not reported
Potential Media Affected:	Not reported
Site History:	Not reported
Begin Date:	Not reported
RB Case Number:	Not reported
source_type:	All PFAS Chemicals
Location ID:	CA3010010_018_018
Matrix:	Liquid
Chemical:	PFNDCA
Qualifier:	<
Value:	4
Reporting Limit:	Not reported
Detection Limit:	Not reported
Lab Notes:	Not reported
Quarterly Running Annual Average:	Not reported
Units:	NG/L
Date:	4/4/2019
Field Pt Class:	PUBW
Site Use:	Drinking Water Wells
Site Type:	DDW Well
Latitude:	33.848116
Longitude:	-117.925859
Geo Tracker URL:	http://geotracker.waterboards.ca.gov/profile_report.asp?global_id=W0603010010
Name:	Not reported
Address:	Not reported
City,State,Zip:	FULLERTON, CA
Envirostor ID:	Not reported
Program Type:	Not reported
Status:	Not reported
Status Date:	Not reported
Enviroscreen Score:	Not reported
Site Code:	Not reported
Global ID:	W0603010010
Facility Region:	Not reported
Lead Agency:	Not reported
Case worker:	Not reported
Local Agency:	Not reported
Location Case Number:	Not reported
File Location:	Not reported
Potential Contaminants of Concern:	Not reported
Potential Media Affected:	Not reported
Site History:	Not reported
Begin Date:	Not reported
RB Case Number:	Not reported
source_type:	All PFAS Chemicals
Location ID:	CA3010010_018_018
Matrix:	Liquid
Chemical:	PFUNDCA
Qualifier:	<
Value:	4
Reporting Limit:	Not reported
Detection Limit:	Not reported

Map ID
Direction
Distance
Elevation

MAP FINDINGS

Site

Database(s)

EDR ID Number
EPA ID Number

(Continued)

S127519829

Lab Notes: Not reported
Quarterly Running Annual Average: Not reported
Units: NG/L
Date: 4/4/2019
Field Pt Class: PUBW
Site Use: Drinking Water Wells
Site Type: DDW Well
Latitude: 33.848116
Longitude: -117.925859
Geo Tracker URL: http://geotracker.waterboards.ca.gov/profile_report.asp?global_id=W0603010010

Name: Not reported
Address: Not reported
City,State,Zip: FULLERTON, CA
Envirostor ID: Not reported
Program Type: Not reported
Status: Not reported
Status Date: Not reported
Enviroscreen Score: Not reported
Site Code: Not reported
Global ID: W0603010010
Facility Region: Not reported
Lead Agency: Not reported
Case worker: Not reported
Local Agency: Not reported
Location Case Number: Not reported
File Location: Not reported
Potential Contaminants of Concern: Not reported
Potential Media Affected: Not reported
Site History: Not reported

Begin Date: Not reported
RB Case Number: Not reported
source_type: All PFAS Chemicals
Location ID: CA3010010_018_018
Matrix: Liquid
Chemical: PFTRIDA
Qualifier: <
Value: 4
Reporting Limit: Not reported
Detection Limit: Not reported
Lab Notes: Not reported
Quarterly Running Annual Average: Not reported
Units: NG/L
Date: 4/4/2019
Field Pt Class: PUBW
Site Use: Drinking Water Wells
Site Type: DDW Well
Latitude: 33.848116
Longitude: -117.925859
Geo Tracker URL: http://geotracker.waterboards.ca.gov/profile_report.asp?global_id=W0603010010

Name: Not reported
Address: Not reported
City,State,Zip: FULLERTON, CA
Envirostor ID: Not reported
Program Type: Not reported

Map ID
 Direction
 Distance
 Elevation

MAP FINDINGS

Site

Database(s)

EDR ID Number
 EPA ID Number

(Continued)

S127519829

Status:	Not reported
Status Date:	Not reported
Enviroscreen Score:	Not reported
Site Code:	Not reported
Global ID:	W0603010010
Facility Region:	Not reported
Lead Agency:	Not reported
Case worker:	Not reported
Local Agency:	Not reported
Location Case Number:	Not reported
File Location:	Not reported
Potential Contaminants of Concern:	Not reported
Potential Media Affected:	Not reported
Site History:	Not reported
Begin Date:	Not reported
RB Case Number:	Not reported
source_type:	All PFAS Chemicals
Location ID:	CA3010010_018_018
Matrix:	Liquid
Chemical:	NMEFOSAA
Qualifier:	<
Value:	4
Reporting Limit:	Not reported
Detection Limit:	Not reported
Lab Notes:	Not reported
Quarterly Running Annual Average:	Not reported
Units:	NG/L
Date:	4/4/2019
Field Pt Class:	PUBW
Site Use:	Drinking Water Wells
Site Type:	DDW Well
Latitude:	33.848116
Longitude:	-117.925859
Geo Tracker URL:	http://geotracker.waterboards.ca.gov/profile_report.asp?global_id=W0603010010

[Click this hyperlink](#) while viewing on your computer to access
 82 additional CA PFAS: record(s) in the EDR Site Report.

F24
 SE
 1/4-1/2
 0.424 mi.
 2239 ft.

FULLERTON, CA
 Site 2 of 3 in cluster F

PFAS S127519827
 N/A

Relative:
 Higher

PFAS:	
Name:	Not reported
Address:	Not reported
City,State,Zip:	FULLERTON, CA
Envirostor ID:	Not reported
Program Type:	Not reported
Status:	Not reported
Status Date:	Not reported
Enviroscreen Score:	Not reported
Site Code:	Not reported
Global ID:	W0603010010
Facility Region:	Not reported
Lead Agency:	Not reported

Actual:
 148 ft.

Map ID
Direction
Distance
Elevation

MAP FINDINGS

Site

Database(s)

EDR ID Number
EPA ID Number

(Continued)

S127519827

Case worker:	Not reported
Local Agency:	Not reported
Location Case Number:	Not reported
File Location:	Not reported
Potential Contaminants of Concern:	Not reported
Potential Media Affected:	Not reported
Site History:	Not reported
Begin Date:	Not reported
RB Case Number:	Not reported
source_type:	All PFAS Chemicals
Location ID:	CA3010010_011_011
Matrix:	Liquid
Chemical:	PFHA
Qualifier:	Not reported
Value:	5.7
Reporting Limit:	Not reported
Detection Limit:	Not reported
Lab Notes:	Not reported
Quarterly Running Annual Average:	Not reported
Units:	NG/L
Date:	10/14/2020
Field Pt Class:	PUBW
Site Use:	Drinking Water Wells
Site Type:	DDW Well
Latitude:	33.847502
Longitude:	-117.92592
Geo Tracker URL:	http://geotracker.waterboards.ca.gov/profile_report.asp?global_id=W0603010010
Name:	Not reported
Address:	Not reported
City,State,Zip:	FULLERTON, CA
Envirostor ID:	Not reported
Program Type:	Not reported
Status:	Not reported
Status Date:	Not reported
Enviroscreen Score:	Not reported
Site Code:	Not reported
Global ID:	W0603010010
Facility Region:	Not reported
Lead Agency:	Not reported
Case worker:	Not reported
Local Agency:	Not reported
Location Case Number:	Not reported
File Location:	Not reported
Potential Contaminants of Concern:	Not reported
Potential Media Affected:	Not reported
Site History:	Not reported
Begin Date:	Not reported
RB Case Number:	Not reported
source_type:	All PFAS Chemicals
Location ID:	CA3010010_011_011
Matrix:	Liquid
Chemical:	PFDOA
Qualifier:	<
Value:	2

Map ID
Direction
Distance
Elevation

MAP FINDINGS

Site

Database(s)

EDR ID Number
EPA ID Number

(Continued)

S127519827

Reporting Limit: Not reported
Detection Limit: Not reported
Lab Notes: Not reported
Quarterly Running Annual Average: Not reported
Units: NG/L
Date: 10/14/2020
Field Pt Class: PUBW
Site Use: Drinking Water Wells
Site Type: DDW Well
Latitude: 33.847502
Longitude: -117.92592
Geo Tracker URL: http://geotracker.waterboards.ca.gov/profile_report.asp?global_id=W0603010010

Name: Not reported
Address: Not reported
City,State,Zip: FULLERTON, CA
Envirostor ID: Not reported
Program Type: Not reported
Status: Not reported
Status Date: Not reported
Enviroscreen Score: Not reported
Site Code: Not reported
Global ID: W0603010010
Facility Region: Not reported
Lead Agency: Not reported
Case worker: Not reported
Local Agency: Not reported
Location Case Number: Not reported
File Location: Not reported
Potential Contaminants of Concern: Not reported
Potential Media Affected: Not reported
Site History: Not reported

Begin Date: Not reported
RB Case Number: Not reported
source_type: All PFAS Chemicals
Location ID: CA3010010_011_011
Matrix: Liquid
Chemical: PFNDCA
Qualifier: <
Value: 2
Reporting Limit: Not reported
Detection Limit: Not reported
Lab Notes: Not reported
Quarterly Running Annual Average: Not reported
Units: NG/L
Date: 10/14/2020
Field Pt Class: PUBW
Site Use: Drinking Water Wells
Site Type: DDW Well
Latitude: 33.847502
Longitude: -117.92592
Geo Tracker URL: http://geotracker.waterboards.ca.gov/profile_report.asp?global_id=W0603010010

Name: Not reported
Address: Not reported
City,State,Zip: FULLERTON, CA

Map ID
Direction
Distance
Elevation

MAP FINDINGS

Site

Database(s)

EDR ID Number
EPA ID Number

(Continued)

S127519827

Envirostor ID:	Not reported
Program Type:	Not reported
Status:	Not reported
Status Date:	Not reported
Enviroscreen Score:	Not reported
Site Code:	Not reported
Global ID:	W0603010010
Facility Region:	Not reported
Lead Agency:	Not reported
Case worker:	Not reported
Local Agency:	Not reported
Location Case Number:	Not reported
File Location:	Not reported
Potential Contaminants of Concern:	Not reported
Potential Media Affected:	Not reported
Site History:	Not reported
Begin Date:	Not reported
RB Case Number:	Not reported
source_type:	All PFAS Chemicals
Location ID:	CA3010010_011_011
Matrix:	Liquid
Chemical:	PFUNDCA
Qualifier:	<
Value:	2
Reporting Limit:	Not reported
Detection Limit:	Not reported
Lab Notes:	Not reported
Quarterly Running Annual Average:	Not reported
Units:	NG/L
Date:	10/14/2020
Field Pt Class:	PUBW
Site Use:	Drinking Water Wells
Site Type:	DDW Well
Latitude:	33.847502
Longitude:	-117.92592
Geo Tracker URL:	http://geotracker.waterboards.ca.gov/profile_report.asp?global_id=W0603010010
Name:	Not reported
Address:	Not reported
City,State,Zip:	FULLERTON, CA
Envirostor ID:	Not reported
Program Type:	Not reported
Status:	Not reported
Status Date:	Not reported
Enviroscreen Score:	Not reported
Site Code:	Not reported
Global ID:	W0603010010
Facility Region:	Not reported
Lead Agency:	Not reported
Case worker:	Not reported
Local Agency:	Not reported
Location Case Number:	Not reported
File Location:	Not reported
Potential Contaminants of Concern:	Not reported
Potential Media Affected:	Not reported
Site History:	Not reported

Map ID
Direction
Distance
Elevation

MAP FINDINGS

Site

Database(s)

EDR ID Number
EPA ID Number

(Continued)

S127519827

Begin Date: Not reported
RB Case Number: Not reported
source_type: All PFAS Chemicals
Location ID: CA3010010_011_011
Matrix: Liquid
Chemical: 9CIPF3ONS
Qualifier: <
Value: 2
Reporting Limit: Not reported
Detection Limit: Not reported
Lab Notes: Not reported
Quarterly Running Annual Average: Not reported
Units: NG/L
Date: 10/14/2020
Field Pt Class: PUBW
Site Use: Drinking Water Wells
Site Type: DDW Well
Latitude: 33.847502
Longitude: -117.92592
Geo Tracker URL: http://geotracker.waterboards.ca.gov/profile_report.asp?global_id=W0603010010

Name: Not reported
Address: Not reported
City,State,Zip: FULLERTON, CA
Envirostor ID: Not reported
Program Type: Not reported
Status: Not reported
Status Date: Not reported
Enviroscreen Score: Not reported
Site Code: Not reported
Global ID: W0603010010
Facility Region: Not reported
Lead Agency: Not reported
Case worker: Not reported
Local Agency: Not reported
Location Case Number: Not reported
File Location: Not reported
Potential Contaminants of Concern: Not reported
Potential Media Affected: Not reported
Site History: Not reported

Begin Date: Not reported
RB Case Number: Not reported
source_type: All PFAS Chemicals
Location ID: CA3010010_011_011
Matrix: Liquid
Chemical: PFTEDA
Qualifier: <
Value: 2
Reporting Limit: Not reported
Detection Limit: Not reported
Lab Notes: Not reported
Quarterly Running Annual Average: Not reported
Units: NG/L
Date: 10/14/2020
Field Pt Class: PUBW
Site Use: Drinking Water Wells

Map ID
Direction
Distance
Elevation

MAP FINDINGS

Site

Database(s)

EDR ID Number
EPA ID Number

(Continued)

S127519827

Site Type: DDW Well
Latitude: 33.847502
Longitude: -117.92592
Geo Tracker URL: http://geotracker.waterboards.ca.gov/profile_report.asp?global_id=W0603010010

Name: Not reported
Address: Not reported
City,State,Zip: FULLERTON, CA
Envirostor ID: Not reported
Program Type: Not reported
Status: Not reported
Status Date: Not reported
Enviroscreen Score: Not reported
Site Code: Not reported
Global ID: W0603010010
Facility Region: Not reported
Lead Agency: Not reported
Case worker: Not reported
Local Agency: Not reported
Location Case Number: Not reported
File Location: Not reported
Potential Contaminants of Concern: Not reported
Potential Media Affected: Not reported
Site History: Not reported

Begin Date: Not reported
RB Case Number: Not reported
source_type: All PFAS Chemicals
Location ID: CA3010010_011_011
Matrix: Liquid
Chemical: PFBSA
Qualifier: Not reported
Value: 4.6
Reporting Limit: Not reported
Detection Limit: Not reported
Lab Notes: Not reported
Quarterly Running Annual Average: Not reported
Units: NG/L
Date: 10/14/2020
Field Pt Class: PUBW
Site Use: Drinking Water Wells
Site Type: DDW Well
Latitude: 33.847502
Longitude: -117.92592
Geo Tracker URL: http://geotracker.waterboards.ca.gov/profile_report.asp?global_id=W0603010010

Name: Not reported
Address: Not reported
City,State,Zip: FULLERTON, CA
Envirostor ID: Not reported
Program Type: Not reported
Status: Not reported
Status Date: Not reported
Enviroscreen Score: Not reported
Site Code: Not reported
Global ID: W0603010010
Facility Region: Not reported

Map ID
Direction
Distance
Elevation

MAP FINDINGS

Site

Database(s)

EDR ID Number
EPA ID Number

(Continued)

S127519827

Lead Agency:	Not reported
Case worker:	Not reported
Local Agency:	Not reported
Location Case Number:	Not reported
File Location:	Not reported
Potential Contaminants of Concern:	Not reported
Potential Media Affected:	Not reported
Site History:	Not reported
Begin Date:	Not reported
RB Case Number:	Not reported
source_type:	All PFAS Chemicals
Location ID:	CA3010010_011_011
Matrix:	Liquid
Chemical:	PFTEDA
Qualifier:	<
Value:	4
Reporting Limit:	Not reported
Detection Limit:	Not reported
Lab Notes:	Not reported
Quarterly Running Annual Average:	Not reported
Units:	NG/L
Date:	5/8/2019
Field Pt Class:	PUBW
Site Use:	Drinking Water Wells
Site Type:	DDW Well
Latitude:	33.847502
Longitude:	-117.92592
Geo Tracker URL:	http://geotracker.waterboards.ca.gov/profile_report.asp?global_id=W0603010010
Name:	Not reported
Address:	Not reported
City,State,Zip:	FULLERTON, CA
Envirostor ID:	Not reported
Program Type:	Not reported
Status:	Not reported
Status Date:	Not reported
Enviroscreen Score:	Not reported
Site Code:	Not reported
Global ID:	W0603010010
Facility Region:	Not reported
Lead Agency:	Not reported
Case worker:	Not reported
Local Agency:	Not reported
Location Case Number:	Not reported
File Location:	Not reported
Potential Contaminants of Concern:	Not reported
Potential Media Affected:	Not reported
Site History:	Not reported
Begin Date:	Not reported
RB Case Number:	Not reported
source_type:	All PFAS Chemicals
Location ID:	CA3010010_011_011
Matrix:	Liquid
Chemical:	PFUNDCA
Qualifier:	<

Map ID
Direction
Distance
Elevation

MAP FINDINGS

Site

Database(s)

EDR ID Number
EPA ID Number

(Continued)

S127519827

Value: 4
Reporting Limit: Not reported
Detection Limit: Not reported
Lab Notes: Not reported
Quarterly Running Annual Average: Not reported
Units: NG/L
Date: 5/8/2019
Field Pt Class: PUBW
Site Use: Drinking Water Wells
Site Type: DDW Well
Latitude: 33.847502
Longitude: -117.92592
Geo Tracker URL: http://geotracker.waterboards.ca.gov/profile_report.asp?global_id=W0603010010

Name: Not reported
Address: Not reported
City,State,Zip: FULLERTON, CA
Envirostor ID: Not reported
Program Type: Not reported
Status: Not reported
Status Date: Not reported
Enviroscreen Score: Not reported
Site Code: Not reported
Global ID: W0603010010
Facility Region: Not reported
Lead Agency: Not reported
Case worker: Not reported
Local Agency: Not reported
Location Case Number: Not reported
File Location: Not reported
Potential Contaminants of Concern: Not reported
Potential Media Affected: Not reported
Site History: Not reported

Begin Date: Not reported
RB Case Number: Not reported
source_type: All PFAS Chemicals
Location ID: CA3010010_011_011
Matrix: Liquid
Chemical: PFHA
Qualifier: <
Value: 4
Reporting Limit: Not reported
Detection Limit: Not reported
Lab Notes: Not reported
Quarterly Running Annual Average: Not reported
Units: NG/L
Date: 5/8/2019
Field Pt Class: PUBW
Site Use: Drinking Water Wells
Site Type: DDW Well
Latitude: 33.847502
Longitude: -117.92592
Geo Tracker URL: http://geotracker.waterboards.ca.gov/profile_report.asp?global_id=W0603010010

Name: Not reported
Address: Not reported

Map ID
 Direction
 Distance
 Elevation

MAP FINDINGS

Site

Database(s)

EDR ID Number
 EPA ID Number

(Continued)

S127519827

City,State,Zip:	FULLERTON, CA
Envirostor ID:	Not reported
Program Type:	Not reported
Status:	Not reported
Status Date:	Not reported
Enviroscreen Score:	Not reported
Site Code:	Not reported
Global ID:	W0603010010
Facility Region:	Not reported
Lead Agency:	Not reported
Case worker:	Not reported
Local Agency:	Not reported
Location Case Number:	Not reported
File Location:	Not reported
Potential Contaminants of Concern:	Not reported
Potential Media Affected:	Not reported
Site History:	Not reported
Begin Date:	Not reported
RB Case Number:	Not reported
source_type:	All PFAS Chemicals
Location ID:	CA3010010_011_011
Matrix:	Liquid
Chemical:	PFDOA
Qualifier:	<
Value:	4
Reporting Limit:	Not reported
Detection Limit:	Not reported
Lab Notes:	Not reported
Quarterly Running Annual Average:	Not reported
Units:	NG/L
Date:	5/8/2019
Field Pt Class:	PUBW
Site Use:	Drinking Water Wells
Site Type:	DDW Well
Latitude:	33.847502
Longitude:	-117.92592
Geo Tracker URL:	http://geotracker.waterboards.ca.gov/profile_report.asp?global_id=W0603010010

[Click this hyperlink](#) while viewing on your computer to access
 172 additional CA PFAS: record(s) in the EDR Site Report.

G25
East
1/4-1/2
0.432 mi.
2279 ft.
Relative:
Higher
Actual:
156 ft.

WORLD OIL CO
1201 NORTH HARBOR
ANAHEIM, CA 92801
Site 1 of 5 in cluster G

RCRA-LQG 1000278361
LUST CAD981160591
CERS HAZ WASTE
SWEEPS UST
HIST UST
CERS TANKS
CA FID UST
FINDS
Cortese
CERS

RCRA-LQG:		
Date Form Received by Agency:		19851029
Handler Name:	WORLD OIL CO	
Handler Address:		1201 NORTH HARBOR
Handler City,State,Zip:		ANAHEIM, CA 92801

Map ID
 Direction
 Distance
 Elevation

MAP FINDINGS

Site

Database(s)

EDR ID Number
 EPA ID Number

WORLD OIL CO (Continued)

1000278361

EPA ID:	CAD981160591
Contact Name:	ENVIRONMENTAL MANAGER
Contact Address:	1201 NORTH HARBOR
Contact City,State,Zip:	ANAHEIM, CA 92801
Contact Telephone:	213-560-8801
Contact Fax:	Not reported
Contact Email:	Not reported
Contact Title:	Not reported
EPA Region:	09
Land Type:	Other
Federal Waste Generator Description:	Large Quantity Generator
Non-Notifier:	Not reported
Biennial Report Cycle:	Not reported
Accessibility:	Not reported
Active Site Indicator:	Handler Activities
State District Owner:	CA
State District:	4
Mailing Address:	9302 S GARFIELD
Mailing City,State,Zip:	SOUTH GATE, CA 90280
Owner Name:	WORLD OIL MARKETING CO #38
Owner Type:	Private
Operator Name:	Not reported
Operator Type:	Not reported
Short-Term Generator Activity:	No
Importer Activity:	No
Mixed Waste Generator:	No
Transporter Activity:	No
Transfer Facility Activity:	No
Recycler Activity with Storage:	No
Small Quantity On-Site Burner Exemption:	No
Smelting Melting and Refining Furnace Exemption:	No
Underground Injection Control:	No
Off-Site Waste Receipt:	No
Universal Waste Indicator:	No
Universal Waste Destination Facility:	No
Federal Universal Waste:	No
Active Site Fed-Reg Treatment Storage and Disposal Facility:	Not reported
Active Site Converter Treatment storage and Disposal Facility:	Not reported
Active Site State-Reg Treatment Storage and Disposal Facility:	Not reported
Active Site State-Reg Handler:	---
Federal Facility Indicator:	Not reported
Hazardous Secondary Material Indicator:	N
Sub-Part K Indicator:	Not reported
Commercial TSD Indicator:	No
Treatment Storage and Disposal Type:	Not reported
2018 GPRA Permit Baseline:	Not on the Baseline
2018 GPRA Renewals Baseline:	Not on the Baseline
Permit Renewals Workload Universe:	Not reported
Permit Workload Universe:	Not reported
Permit Progress Universe:	Not reported
Post-Closure Workload Universe:	Not reported
Closure Workload Universe:	Not reported
202 GPRA Corrective Action Baseline:	No
Corrective Action Workload Universe:	No
Subject to Corrective Action Universe:	No
Non-TSDs Where RCRA CA has Been Imposed Universe:	No
TSDs Potentially Subject to CA Under 3004 (u)/(v) Universe:	No

Map ID
 Direction
 Distance
 Elevation

MAP FINDINGS

Site

Database(s)

EDR ID Number
 EPA ID Number

WORLD OIL CO (Continued)

1000278361

TSDFs Only Subject to CA under Discretionary Auth Universe:	No
Corrective Action Priority Ranking:	No NCAPS ranking
Environmental Control Indicator:	No
Institutional Control Indicator:	No
Human Exposure Controls Indicator:	N/A
Groundwater Controls Indicator:	N/A
Operating TSDF Universe:	Not reported
Full Enforcement Universe:	Not reported
Significant Non-Complier Universe:	No
Unaddressed Significant Non-Complier Universe:	No
Addressed Significant Non-Complier Universe:	No
Significant Non-Complier With a Compliance Schedule Universe:	No
Financial Assurance Required:	Not reported
Handler Date of Last Change:	20020627
Recognized Trader-Importer:	No
Recognized Trader-Exporter:	No
Importer of Spent Lead Acid Batteries:	No
Exporter of Spent Lead Acid Batteries:	No
Recycler Activity Without Storage:	No
Manifest Broker:	No
Sub-Part P Indicator:	No

Handler - Owner Operator:

Owner/Operator Indicator:	Owner
Owner/Operator Name:	WORLD OIL MARKETING CO #38
Legal Status:	Private
Date Became Current:	Not reported
Date Ended Current:	Not reported
Owner/Operator Address:	NOT REQUIRED
Owner/Operator City,State,Zip:	NOT REQUIRED, ME 99999
Owner/Operator Telephone:	415-555-1212
Owner/Operator Telephone Ext:	Not reported
Owner/Operator Fax:	Not reported
Owner/Operator Email:	Not reported

Historic Generators:

Receive Date:	19851029
Handler Name:	WORLD OIL CO
Federal Waste Generator Description:	Large Quantity Generator
State District Owner:	CA
Large Quantity Handler of Universal Waste:	No
Recognized Trader Importer:	No
Recognized Trader Exporter:	No
Spent Lead Acid Battery Importer:	No
Spent Lead Acid Battery Exporter:	No
Current Record:	Yes
Non Storage Recycler Activity:	Not reported
Electronic Manifest Broker:	Not reported

List of NAICS Codes and Descriptions:

NAICS Codes:	No NAICS Codes Found
--------------	----------------------

Facility Has Received Notices of Violations:

Violations:	No Violations Found
-------------	---------------------

Map ID
Direction
Distance
Elevation

MAP FINDINGS

Site

Database(s)

EDR ID Number
EPA ID Number

WORLD OIL CO (Continued)

1000278361

Evaluation Action Summary:

Evaluations:

No Evaluations Found

LUST:

Name: WORLD OIL #38
Address: 1201 N HARBOR BLVD
City,State,Zip: ANAHEIM, CA 92802
Lead Agency: ANAHEIM CITY
Case Type: LUST Cleanup Site
Geo Track: http://geotracker.waterboards.ca.gov/profile_report.asp?global_id=T0605901943
Global Id: T0605901943
Latitude: 33.850898
Longitude: -117.9243242
Status: Completed - Case Closed
Status Date: 08/23/2007
Case Worker: RM
RB Case Number: 083002821T
Local Agency: ANAHEIM CITY
File Location: Not reported
Local Case Number: Not reported
Potential Media Affect: Aquifer used for drinking water supply
Potential Contaminants of Concern: Gasoline
Site History: Not reported

LUST:

Global Id: T0605901943
Contact Type: Regional Board Caseworker
Contact Name: MIGUEL OVIEDO
Organization Name: SANTA ANA RWQCB (REGION 8)
Address: 3737 Main Street, Suite 500
City: RIVERSIDE
Email: miguel.oviedo@waterboards.ca.gov
Phone Number: 9517823238

Global Id: T0605901943
Contact Type: Local Agency Caseworker
Contact Name: RALPH MCCAFFREY
Organization Name: ANAHEIM CITY
Address: 201 S. ANAHEIM BLVD. MS 601
City: ANAHEIM
Email: rmccaffrey@anaheim.net
Phone Number: Not reported

LUST:

Global Id: T0605901943
Action Type: Other
Date: 02/26/1996
Action: Leak Reported

Global Id: T0605901943
Action Type: REMEDIATION
Date: 08/31/1998
Action: Soil Vapor Extraction (SVE)

Global Id: T0605901943

Map ID
Direction
Distance
Elevation

MAP FINDINGS

Site

Database(s)

EDR ID Number
EPA ID Number

WORLD OIL CO (Continued)

1000278361

Action Type: ENFORCEMENT
Date: 08/23/2007
Action: Closure/No Further Action Letter

Global Id: T0605901943
Action Type: Other
Date: 03/31/1986
Action: Leak Discovery

LUST:

Global Id: T0605901943
Status: Open - Case Begin Date
Status Date: 03/31/1986

Global Id: T0605901943
Status: Open - Site Assessment
Status Date: 02/26/1996

Global Id: T0605901943
Status: Open - Remediation
Status Date: 08/15/1998

Global Id: T0605901943
Status: Open - Remediation
Status Date: 08/04/2003

Global Id: T0605901943
Status: Open - Remediation
Status Date: 05/26/2005

Global Id: T0605901943
Status: Open - Verification Monitoring
Status Date: 12/08/2005

Global Id: T0605901943
Status: Completed - Case Closed
Status Date: 08/23/2007

CERS HAZ WASTE:

Name: WORLD OIL MARKETING COMPANY #38
Address: 1201 N HARBOR BLVD
City,State,Zip: ANAHEIM, CA 92801
Site ID: 86630
CERS ID: 10415614
CERS Description: Hazardous Waste Generator

SWEEPS UST:

Name: WORLD OIL STATION #38
Address: 1201 N HARBOR BLVD
City: ANAHEIM
Status: Active
Comp Number: 4465
Number: 1
Board Of Equalization: 44-011113
Referral Date: 08-03-92

Map ID
Direction
Distance
Elevation

MAP FINDINGS

Site

Database(s)

EDR ID Number
EPA ID Number

WORLD OIL CO (Continued)

1000278361

Action Date: 08-03-92
Created Date: 12-31-88
Owner Tank Id: UNKNOWN
SWRCB Tank Id: 30-011-004465-000001
Tank Status: A
Capacity: 10000
Active Date: 08-03-92
Tank Use: M.V. FUEL
STG: P
Content: REG UNLEADED
Number Of Tanks: 4

Name: WORLD OIL STATION #38
Address: 1201 N HARBOR BLVD
City: ANAHEIM
Status: Active
Comp Number: 4465
Number: 1
Board Of Equalization: 44-011113
Referral Date: 08-03-92
Action Date: 08-03-92
Created Date: 12-31-88
Owner Tank Id: UNKNOWN
SWRCB Tank Id: 30-011-004465-000002
Tank Status: A
Capacity: 10000
Active Date: 08-03-92
Tank Use: M.V. FUEL
STG: P
Content: REG UNLEADED
Number Of Tanks: Not reported

Name: WORLD OIL STATION #38
Address: 1201 N HARBOR BLVD
City: ANAHEIM
Status: Active
Comp Number: 4465
Number: 1
Board Of Equalization: 44-011113
Referral Date: 08-03-92
Action Date: 08-03-92
Created Date: 12-31-88
Owner Tank Id: UNKNOWN
SWRCB Tank Id: 30-011-004465-000003
Tank Status: A
Capacity: 10000
Active Date: 08-03-92
Tank Use: M.V. FUEL
STG: P
Content: REG UNLEADED
Number Of Tanks: Not reported

Name: WORLD OIL STATION #38
Address: 1201 N HARBOR BLVD
City: ANAHEIM
Status: Active
Comp Number: 4465

Map ID
Direction
Distance
Elevation

MAP FINDINGS

Site

Database(s)

EDR ID Number
EPA ID Number

WORLD OIL CO (Continued)

1000278361

Number: 1
Board Of Equalization: 44-011113
Referral Date: 08-03-92
Action Date: 08-03-92
Created Date: 12-31-88
Owner Tank Id: UNKNOWN
SWRCB Tank Id: 30-011-004465-000004
Tank Status: A
Capacity: 12000
Active Date: 08-03-92
Tank Use: M.V. FUEL
STG: P
Content: REG UNLEADED
Number Of Tanks: Not reported

HIST UST:

Name: WORLD OIL MARKETING CO 38
Address: 1201 N HARBOR
City,State,Zip: ANAHEIM, CA 92801
File Number: 0001F124
URL: <http://geotracker.waterboards.ca.gov/ustpdfs/pdf/0001F124.pdf>
Region: STATE
Facility ID: 00000013717
Facility Type: Gas Station
Other Type: Not reported
Contact Name: RON COLEMAN
Telephone: 2135608801
Owner Name: WORLD OIL MARKETING COMPANY
Owner Address: 9302 S. GARFIELD AVENUE
Owner City,St,Zip: SOUTH GATE, CA 90280
Total Tanks: 0004

Tank Num: 001
Container Num: 3801
Year Installed: Not reported
Tank Capacity: 00012000
Tank Used for: PRODUCT
Type of Fuel: REGULAR
Container Construction Thickness: Not reported
Leak Detection: Stock Inventor

Tank Num: 002
Container Num: 3802
Year Installed: Not reported
Tank Capacity: 00010000
Tank Used for: PRODUCT
Type of Fuel: REGULAR
Container Construction Thickness: Not reported
Leak Detection: Stock Inventor

Tank Num: 003
Container Num: 3803
Year Installed: Not reported
Tank Capacity: 00010000
Tank Used for: PRODUCT
Type of Fuel: UNLEADED
Container Construction Thickness: Not reported

Map ID
Direction
Distance
Elevation

MAP FINDINGS

Site

Database(s)

EDR ID Number
EPA ID Number

WORLD OIL CO (Continued)

1000278361

Leak Detection: Stock Inventor

Tank Num: 004
Container Num: 3804
Year Installed: Not reported
Tank Capacity: 00010000
Tank Used for: PRODUCT
Type of Fuel: 06
Container Construction Thickness: Not reported
Leak Detection: Stock Inventor

[Click here for Geo Tracker PDF:](#)

CERS TANKS:

Name: WORLD OIL MARKETING COMPANY #38
Address: 1201 N HARBOR BLVD
City,State,Zip: ANAHEIM, CA 92801
Site ID: 86630
CERS ID: 10415614
CERS Description: Underground Storage Tank

CA FID UST:

Facility ID: 30005740
Regulated By: UTNKA
Regulated ID: Not reported
Cortese Code: Not reported
SIC Code: Not reported
Facility Phone: 7145359933
Mail To: Not reported
Mailing Address: P O BOX
Mailing Address 2: Not reported
Mailing City,St,Zip: ANAHEIM 92801
Contact: Not reported
Contact Phone: Not reported
DUNS Number: Not reported
NPDES Number: Not reported
EPA ID: Not reported
Comments: Not reported
Status: Active

FINDS:

Registry ID: 110002678228

[Click Here:](#)

Environmental Interest/Information System:

California Hazardous Waste Tracking System - Datamart (HWTS-DATAMART) provides California with information on hazardous waste shipments for generators, transporters, and treatment, storage, and disposal facilities.

RCRAInfo is a national information system that supports the Resource Conservation and Recovery Act (RCRA) program through the tracking of events and activities related to facilities that generate, transport, and treat, store, or dispose of hazardous waste. RCRAInfo allows RCRA program staff to track the notification, permit, compliance, and corrective action activities required under RCRA.

Map ID
Direction
Distance
Elevation

MAP FINDINGS

Site

Database(s)

EDR ID Number
EPA ID Number

WORLD OIL CO (Continued)

1000278361

[Click this hyperlink](#) while viewing on your computer to access additional FINDS: detail in the EDR Site Report.

CORTESE:

Name: WORLD OIL #38
Address: 1201 N HARBOR BLVD
City,State,Zip: ANAHEIM, CA 92802
Region: CORTESE
Envirostor Id: Not reported
Global ID: T0605901943
Site/Facility Type: LUST CLEANUP SITE
Cleanup Status: COMPLETED - CASE CLOSED
Status Date: Not reported
Site Code: Not reported
Latitude: Not reported
Longitude: Not reported
Owner: Not reported
Enf Type: Not reported
Swat R: Not reported
Flag: active
Order No: Not reported
Waste Discharge System No: Not reported
Effective Date: Not reported
Region 2: Not reported
WID Id: Not reported
Solid Waste Id No: Not reported
Waste Management Uit Name: Not reported
File Name: Active Open

CERS:

Name: WORLD OIL #38
Address: 1201 N HARBOR BLVD
City,State,Zip: ANAHEIM, CA 92802
Site ID: 216030
CERS ID: T0605901943
CERS Description: Leaking Underground Storage Tank Cleanup Site

Affiliation:

Affiliation Type Desc: Local Agency Caseworker
Entity Name: RALPH MCCAFFREY - ANAHEIM CITY
Entity Title: Not reported
Affiliation Address: 201 S. ANAHEIM BLVD. MS 601
Affiliation City: ANAHEIM
Affiliation State: CA
Affiliation Country: Not reported
Affiliation Zip: Not reported
Affiliation Phone: ,

Affiliation Type Desc: Regional Board Caseworker
Entity Name: MIGUEL OVIEDO - SANTA ANA RWQCB (REGION 8)
Entity Title: Not reported
Affiliation Address: 3737 Main Street, Suite 500
Affiliation City: RIVERSIDE
Affiliation State: CA
Affiliation Country: Not reported
Affiliation Zip: Not reported
Affiliation Phone: 9517823238,

Map ID
Direction
Distance
Elevation

MAP FINDINGS

Site

Database(s)

EDR ID Number
EPA ID Number

WORLD OIL CO (Continued)

1000278361

Name: WORLD OIL MARKETING COMPANY #38
Address: 1201 N HARBOR BLVD
City,State,Zip: ANAHEIM, CA 92801
Site ID: 86630
CERS ID: 10415614
CERS Description: Chemical Storage Facilities

Violations:

Site ID: 86630
Site Name: World Oil Marketing Company #38
Violation Date: 02-18-2015
Citation: 23 CCR 16 2638 - California Code of Regulations, Title 23, Chapter 16, Section(s) 2638
Violation Description: Failure to test leak detection equipment as required every 12 months (VPH, sensor, LLD, ATG, etc.) and/or submit monitoring system certification to the CUPA within 30 days of completion of the test
Violation Notes: Returned to compliance on 02/18/2015. V115- Failure to conduct annual monitoring certification testing within 365 days.
Violation Division: Anaheim City Fire Department
Violation Program: UST
Violation Source: CERS,

Site ID: 86630
Site Name: World Oil Marketing Company #38
Violation Date: 02-18-2015
Citation: HSC 6.75 25299.30-25299.34 - California Health and Safety Code, Chapter 6.75, Section(s) 25299.30-25299.34
Violation Description: Failure to submit and maintain complete and current Certification of Financial Responsibility or other mechanism of financial assurance.
Violation Notes: Returned to compliance on 10/14/2015. V113- Failure to display valid Financial Responsibility in CERS.
Violation Division: Anaheim City Fire Department
Violation Program: UST
Violation Source: CERS,

Site ID: 86630
Site Name: World Oil Marketing Company #38
Violation Date: 02-18-2015
Citation: HSC 6.7 25291 - California Health and Safety Code, Chapter 6.7, Section(s) 25291
Violation Description: Failure to maintain under-dispenser containment, sumps, and/or other secondary containment in good condition and/or free of debris/liquid.
Violation Notes: Returned to compliance on 02/18/2015. V114- UDC bravo floats failed testing.
Violation Division: Anaheim City Fire Department
Violation Program: UST
Violation Source: CERS,

Site ID: 86630
Site Name: World Oil Marketing Company #38
Violation Date: 02-03-2021
Citation: 23 CCR 16 2641(j) - California Code of Regulations, Title 23, Chapter 16, Section(s) 2641(j)
Violation Description: Failure of the leak detection equipment to be installed, calibrated, operated, and/or maintained properly.
Violation Notes: Returned to compliance on 02/03/2021. V114- 208 sensors in 87 main fill and turbine sumps failed testing. Both sensors replaced with new sensors and passed retest.

Map ID
Direction
Distance
Elevation

MAP FINDINGS

Site

Database(s)

EDR ID Number
EPA ID Number

WORLD OIL CO (Continued)

1000278361

Violation Division: Anaheim City Fire Department
Violation Program: UST
Violation Source: CERS,

Site ID: 86630
Site Name: World Oil Marketing Company #38
Violation Date: 02-13-2018
Citation: 23 CCR 16 2632(c)(2)(A)&(B) - California Code of Regulations, Title 23, Chapter 16, Section(s) 2632(c)(2)(A)&(B)
Violation Description: Failure to continuously monitor the interstitial space of a double-walled tank with an audible and visual alarm system.
Violation Notes: Returned to compliance on 06/28/2018. V114- 87 syphon UST annular 304 sensor failed testing.

Violation Division: Anaheim City Fire Department
Violation Program: UST
Violation Source: CERS,

Site ID: 86630
Site Name: World Oil Marketing Company #38
Violation Date: 01-17-2018
Citation: HSC 6.7 25291(a)(2) - California Health and Safety Code, Chapter 6.7, Section(s) 25291(a)(2)
Violation Description: Failure to maintain secondary containment (e.g., failure of secondary containment testing).
Violation Notes: Returned to compliance on 03/01/2018. V195- 87 syphon tank piping sump failed hydrostatic testing.

Violation Division: Anaheim City Fire Department
Violation Program: UST
Violation Source: CERS,

Site ID: 86630
Site Name: World Oil Marketing Company #38
Violation Date: 02-17-2016
Citation: 23 CCR 16 2632, 2634, 2636, 2666 - California Code of Regulations, Title 23, Chapter 16, Section(s) 2632, 2634, 2636, 2666
Violation Description: Failure of the leak detection equipment to have an audible and visual alarm as required.
Violation Notes: Returned to compliance on 02/17/2016. Failure to maintain monitoring device.

Violation Division: Anaheim City Fire Department
Violation Program: UST
Violation Source: CERS,

Site ID: 86630
Site Name: World Oil Marketing Company #38
Violation Date: 02-18-2015
Citation: 23 CCR 16 2715(a) - California Code of Regulations, Title 23, Chapter 16, Section(s) 2715(a)
Violation Description: Failure to submit statement of UST compliance and/or Designated Operator certification.
Violation Notes: Returned to compliance on 10/14/2015. V119- Designated operator Notification form displayed in CERS is outdated.

Violation Division: Anaheim City Fire Department
Violation Program: UST
Violation Source: CERS,

Site ID: 86630

Map ID
Direction
Distance
Elevation

MAP FINDINGS

Site

Database(s)

EDR ID Number
EPA ID Number

WORLD OIL CO (Continued)

1000278361

Site Name: World Oil Marketing Company #38
Violation Date: 02-17-2016
Citation: 23 CCR 16 2715(c)(2) - California Code of Regulations, Title 23, Chapter 16, Section(s) 2715(c)(2)
Violation Description: Failure to comply with one or more of the following: maintain the spill bucket in good condition, containment free of debris/liquid, and/or to remove the contents of the spill bucket when a release/leak/spill was observed.
Violation Notes: Returned to compliance on 02/17/2016. Failure to maintain spill bucket
Violation Division: Anaheim City Fire Department
Violation Program: UST
Violation Source: CERS,

Evaluation:

Eval General Type: Compliance Evaluation Inspection
Eval Date: 02-03-2021
Violations Found: Yes
Eval Type: Routine done by local agency
Eval Notes: Not reported
Eval Division: Anaheim City Fire Department
Eval Program: UST
Eval Source: CERS,

Eval General Type: Compliance Evaluation Inspection
Eval Date: 02-17-2016
Violations Found: Yes
Eval Type: Routine done by local agency
Eval Notes: Not reported
Eval Division: Anaheim City Fire Department
Eval Program: UST
Eval Source: CERS,

Eval General Type: Other/Unknown
Eval Date: 01-20-2015
Violations Found: No
Eval Type: Other, not routine, done by local agency
Eval Notes: SB-989
Eval Division: Anaheim City Fire Department
Eval Program: UST
Eval Source: CERS,

Eval General Type: Compliance Evaluation Inspection
Eval Date: 02-06-2014
Violations Found: No
Eval Type: Routine done by local agency
Eval Notes: No violation observed during the inspection.
Eval Division: Anaheim City Fire Department
Eval Program: HMRRP
Eval Source: CERS,

Eval General Type: Compliance Evaluation Inspection
Eval Date: 02-06-2014
Violations Found: No
Eval Type: Routine done by local agency
Eval Notes: No violations observed during the inspection.
Eval Division: Anaheim City Fire Department
Eval Program: UST

Map ID
Direction
Distance
Elevation

MAP FINDINGS

Site

Database(s)

EDR ID Number
EPA ID Number

WORLD OIL CO (Continued)

1000278361

Eval Source: CERS,

Eval General Type: Other/Unknown
Eval Date: 02-11-2021
Violations Found: No
Eval Type: Other, not routine, done by local agency
Eval Notes: 36-month secondary containment testing. Secondary Piping only. No failures.
Eval Division: Anaheim City Fire Department
Eval Program: UST
Eval Source: CERS,

Eval General Type: Compliance Evaluation Inspection
Eval Date: 02-13-2020
Violations Found: No
Eval Type: Routine done by local agency
Eval Notes: No violations
Eval Division: Anaheim City Fire Department
Eval Program: HMRRP
Eval Source: CERS,

Eval General Type: Compliance Evaluation Inspection
Eval Date: 02-14-2017
Violations Found: No
Eval Type: Routine done by local agency
Eval Notes: No violations.
Eval Division: Anaheim City Fire Department
Eval Program: HMRRP
Eval Source: CERS,

Eval General Type: Compliance Evaluation Inspection
Eval Date: 02-06-2014
Violations Found: No
Eval Type: Routine done by local agency
Eval Notes: No violations observed during the inspection.
Eval Division: Anaheim City Fire Department
Eval Program: HW
Eval Source: CERS,

Eval General Type: Compliance Evaluation Inspection
Eval Date: 02-13-2020
Violations Found: No
Eval Type: Routine done by local agency
Eval Notes: No violations
Eval Division: Anaheim City Fire Department
Eval Program: HW
Eval Source: CERS,

Eval General Type: Compliance Evaluation Inspection
Eval Date: 02-14-2017
Violations Found: No
Eval Type: Routine done by local agency
Eval Notes: No violations.
Eval Division: Anaheim City Fire Department
Eval Program: HW
Eval Source: CERS,

Map ID
Direction
Distance
Elevation

MAP FINDINGS

Site

Database(s)

EDR ID Number
EPA ID Number

WORLD OIL CO (Continued)

1000278361

Eval General Type: Compliance Evaluation Inspection
Eval Date: 02-14-2019
Violations Found: No
Eval Type: Routine done by local agency
Eval Notes: No violations
Eval Division: Anaheim City Fire Department
Eval Program: UST
Eval Source: CERS,

Eval General Type: Compliance Evaluation Inspection
Eval Date: 02-18-2015
Violations Found: Yes
Eval Type: Routine done by local agency
Eval Notes: Not reported
Eval Division: Anaheim City Fire Department
Eval Program: UST
Eval Source: CERS,

Eval General Type: Other/Unknown
Eval Date: 01-17-2018
Violations Found: Yes
Eval Type: Other, not routine, done by local agency
Eval Notes: 36-month secondary containment
Eval Division: Anaheim City Fire Department
Eval Program: UST
Eval Source: CERS,

Eval General Type: Compliance Evaluation Inspection
Eval Date: 02-13-2018
Violations Found: Yes
Eval Type: Routine done by local agency
Eval Notes: Not reported
Eval Division: Anaheim City Fire Department
Eval Program: UST
Eval Source: CERS,

Eval General Type: Compliance Evaluation Inspection
Eval Date: 02-13-2020
Violations Found: No
Eval Type: Routine done by local agency
Eval Notes: No violations
Eval Division: Anaheim City Fire Department
Eval Program: UST
Eval Source: CERS,

Eval General Type: Compliance Evaluation Inspection
Eval Date: 02-14-2017
Violations Found: No
Eval Type: Routine done by local agency
Eval Notes: No violations.
Eval Division: Anaheim City Fire Department
Eval Program: UST
Eval Source: CERS,

Coordinates:
Site ID: 86630
Facility Name: World Oil Marketing Company #38

Map ID
Direction
Distance
Elevation

MAP FINDINGS

Site

Database(s)

EDR ID Number
EPA ID Number

WORLD OIL CO (Continued)

1000278361

Env Int Type Code: HWG
Program ID: 10415614
Coord Name: Not reported
Ref Point Type Desc: Center of a facility or station.,
Latitude: 33.851040
Longitude: -117.924610

Affiliation:

Affiliation Type Desc: CUPA District
Entity Name: Anaheim City Fire Department
Entity Title: Not reported
Affiliation Address: 201 South Anaheim Boulevard, Suite 300
Affiliation City: Anaheim
Affiliation State: CA
Affiliation Country: Not reported
Affiliation Zip: 92805
Affiliation Phone: (714) 765-4047,

Affiliation Type Desc: UST Permit Applicant
Entity Name: Jim Tostado
Entity Title: Director
Affiliation Address: Not reported
Affiliation City: Not reported
Affiliation State: Not reported
Affiliation Country: Not reported
Affiliation Zip: Not reported
Affiliation Phone: (562) 928-0100,

Affiliation Type Desc: Facility Mailing Address
Entity Name: Mailing Address
Entity Title: Not reported
Affiliation Address: 9302 Garfield Ave.
Affiliation City: South Gate
Affiliation State: CA
Affiliation Country: Not reported
Affiliation Zip: 90280
Affiliation Phone: ,

Affiliation Type Desc: Legal Owner
Entity Name: World Oil Marketing Company
Entity Title: Not reported
Affiliation Address: 9302 Garfield Ave.
Affiliation City: South Gate
Affiliation State: CA
Affiliation Country: United States
Affiliation Zip: 90280
Affiliation Phone: (562) 928-0100,

Affiliation Type Desc: UST Tank Operator
Entity Name: World Oil Marketing Company
Entity Title: Not reported
Affiliation Address: 9302 Garfield Ave.
Affiliation City: South Gate
Affiliation State: CA
Affiliation Country: United States
Affiliation Zip: 90280
Affiliation Phone: (562) 928-0100,

Map ID
Direction
Distance
Elevation

MAP FINDINGS

Site

Database(s)

EDR ID Number
EPA ID Number

WORLD OIL CO (Continued)

1000278361

Affiliation Type Desc: Document Preparer
Entity Name: Evelyn Kywe
Entity Title: Not reported
Affiliation Address: Not reported
Affiliation City: Not reported
Affiliation State: Not reported
Affiliation Country: Not reported
Affiliation Zip: Not reported
Affiliation Phone: ,

Affiliation Type Desc: Environmental Contact
Entity Name: John Hundley
Entity Title: Not reported
Affiliation Address: 9302 Garfield Ave.
Affiliation City: South Gate
Affiliation State: CA
Affiliation Country: Not reported
Affiliation Zip: 90280
Affiliation Phone: ,

Affiliation Type Desc: Parent Corporation
Entity Name: World Oil Marketing Company
Entity Title: Not reported
Affiliation Address: Not reported
Affiliation City: Not reported
Affiliation State: Not reported
Affiliation Country: Not reported
Affiliation Zip: Not reported
Affiliation Phone: ,

Affiliation Type Desc: UST Property Owner Name
Entity Name: World Oil Corp.
Entity Title: Not reported
Affiliation Address: 9302 Garfield Ave.
Affiliation City: South Gate
Affiliation State: CA
Affiliation Country: United States
Affiliation Zip: 90280
Affiliation Phone: (562) 928-0100,

Affiliation Type Desc: UST Tank Owner
Entity Name: World Oil Marketing Company
Entity Title: Not reported
Affiliation Address: 9302 Garfield Ave.
Affiliation City: South Gate
Affiliation State: CA
Affiliation Country: United States
Affiliation Zip: 90280
Affiliation Phone: (562) 928-0100,

Affiliation Type Desc: Identification Signer
Entity Name: Jim Tostado
Entity Title: Director
Affiliation Address: Not reported
Affiliation City: Not reported
Affiliation State: Not reported
Affiliation Country: Not reported

Map ID
 Direction
 Distance
 Elevation

MAP FINDINGS

Site

Database(s)

EDR ID Number
 EPA ID Number

WORLD OIL CO (Continued)

1000278361

Affiliation Zip: Not reported
 Affiliation Phone: ,

Affiliation Type Desc: Operator
 Entity Name: World Oil Marketing Company
 Entity Title: Not reported
 Affiliation Address: Not reported
 Affiliation City: Not reported
 Affiliation State: Not reported
 Affiliation Country: Not reported
 Affiliation Zip: Not reported
 Affiliation Phone: (562) 928-0100,

Affiliation Type Desc: Property Owner
 Entity Name: World Oil Corp.
 Entity Title: Not reported
 Affiliation Address: 9302 Garfield Ave.
 Affiliation City: South Gate
 Affiliation State: CA
 Affiliation Country: United States
 Affiliation Zip: 90280
 Affiliation Phone: (562) 928-0100,

H26
West
1/4-1/2
0.441 mi.
2326 ft.

SHELL #1200
1200 N EUCLID ST
ANAHEIM, CA 92801
Site 1 of 2 in cluster H

LUST **S103625280**
Cortese **N/A**
CERS

Relative:
Lower
Actual:
136 ft.

LUST:
 Name: SHELL #1200
 Address: 1200 N EUCLID ST
 City,State,Zip: ANAHEIM, CA 92801
 Lead Agency: ANAHEIM CITY
 Case Type: LUST Cleanup Site
 Geo Track: http://geotracker.waterboards.ca.gov/profile_report.asp?global_id=T0605902231
 Global Id: T0605902231
 Latitude: 33.8507679
 Longitude: -117.9414357
 Status: Completed - Case Closed
 Status Date: 05/19/1999
 Case Worker: ROW
 RB Case Number: 083003334T
 Local Agency: ANAHEIM CITY
 File Location: Not reported
 Local Case Number: Not reported
 Potential Media Affect: Soil
 Potential Contaminants of Concern: Gasoline
 Site History: Not reported

LUST:
 Global Id: T0605902231
 Contact Type: Regional Board Caseworker
 Contact Name: CARL BERNHARDT
 Organization Name: SANTA ANA RWQCB (REGION 8)
 Address: 3737 MAIN STREET, SUITE 500
 City: RIVERSIDE

Map ID
Direction
Distance
Elevation

MAP FINDINGS

Site

Database(s)

EDR ID Number
EPA ID Number

SHELL #1200 (Continued)

S103625280

Email: carl.bernhardt@waterboards.ca.gov
Phone Number: 9517824495

Global Id: T0605902231
Contact Type: Local Agency Caseworker
Contact Name: RICHARD O. WILSON
Organization Name: ANAHEIM CITY
Address: 201 S. ANAHEIM BLVD. #601
City: ANAHEIM
Email: dwilson@anaheim.net
Phone Number: Not reported

LUST:

Global Id: T0605902231
Action Type: Other
Date: 12/21/1998
Action: Leak Reported

Global Id: T0605902231
Action Type: ENFORCEMENT
Date: 08/13/2013
Action: File review

Global Id: T0605902231
Action Type: ENFORCEMENT
Date: 05/19/1999
Action: Closure/No Further Action Letter

Global Id: T0605902231
Action Type: ENFORCEMENT
Date: 05/19/1999
Action: Closure/No Further Action Letter

Global Id: T0605902231
Action Type: Other
Date: 06/04/1998
Action: Leak Discovery

LUST:

Global Id: T0605902231
Status: Open - Case Begin Date
Status Date: 06/04/1998

Global Id: T0605902231
Status: Open - Site Assessment
Status Date: 12/14/1998

Global Id: T0605902231
Status: Completed - Case Closed
Status Date: 05/19/1999

CORTESE:

Name: SHELL #1200
Address: 1200 N EUCLID ST
City,State,Zip: ANAHEIM, CA 92801

Map ID
Direction
Distance
Elevation

MAP FINDINGS

Site

Database(s)

EDR ID Number
EPA ID Number

SHELL #1200 (Continued)

S103625280

Region: CORTESE
Envirostor Id: Not reported
Global ID: T0605902231
Site/Facility Type: LUST CLEANUP SITE
Cleanup Status: COMPLETED - CASE CLOSED
Status Date: Not reported
Site Code: Not reported
Latitude: Not reported
Longitude: Not reported
Owner: Not reported
Enf Type: Not reported
Swat R: Not reported
Flag: active
Order No: Not reported
Waste Discharge System No: Not reported
Effective Date: Not reported
Region 2: Not reported
WID Id: Not reported
Solid Waste Id No: Not reported
Waste Management Uit Name: Not reported
File Name: Active Open

CERS:
Name: SHELL #1200
Address: 1200 N EUCLID ST
City,State,Zip: ANAHEIM, CA 92801
Site ID: 235050
CERS ID: T0605902231
CERS Description: Leaking Underground Storage Tank Cleanup Site

Affiliation:
Affiliation Type Desc: Local Agency Caseworker
Entity Name: RICHARD O. WILSON - ANAHEIM CITY
Entity Title: Not reported
Affiliation Address: 201 S. ANAHEIM BLVD. #601
Affiliation City: ANAHEIM
Affiliation State: CA
Affiliation Country: Not reported
Affiliation Zip: Not reported
Affiliation Phone: ,

Affiliation Type Desc: Regional Board Caseworker
Entity Name: CARL BERNHARDT - SANTA ANA RWQCB (REGION 8)
Entity Title: Not reported
Affiliation Address: 3737 MAIN STREET, SUITE 500
Affiliation City: RIVERSIDE
Affiliation State: CA
Affiliation Country: Not reported
Affiliation Zip: Not reported
Affiliation Phone: 9517824495,

Map ID
Direction
Distance
Elevation

MAP FINDINGS

Site

Database(s) EDR ID Number
EPA ID Number

F27
ESE
1/4-1/2
0.441 mi.
2330 ft.

FULLERTON, CA
Site 3 of 3 in cluster F

PFAS S127519828
N/A

Relative:
Higher
Actual:
151 ft.

PFAS:
Name: Not reported
Address: Not reported
City,State,Zip: FULLERTON, CA
Envirostor ID: Not reported
Program Type: Not reported
Status: Not reported
Status Date: Not reported
Enviroscreen Score: Not reported
Site Code: Not reported
Global ID: W0603010010
Facility Region: Not reported
Lead Agency: Not reported
Case worker: Not reported
Local Agency: Not reported
Location Case Number: Not reported
File Location: Not reported
Potential Contaminants of Concern: Not reported
Potential Media Affected: Not reported
Site History: Not reported

Begin Date: Not reported
RB Case Number: Not reported
source_type: All PFAS Chemicals
Location ID: CA3010010_014_014
Matrix: Liquid
Chemical: PFHA
Qualifier: Not reported
Value: 4.1
Reporting Limit: Not reported
Detection Limit: Not reported
Lab Notes: Not reported
Quarterly Running Annual Average: Not reported
Units: NG/L
Date: 5/8/2019
Field Pt Class: PUBW
Site Use: Drinking Water Wells
Site Type: DDW Well
Latitude: 33.847752
Longitude: -117.925391
Geo Tracker URL: http://geotracker.waterboards.ca.gov/profile_report.asp?global_id=W0603010010

Name: Not reported
Address: Not reported
City,State,Zip: FULLERTON, CA
Envirostor ID: Not reported
Program Type: Not reported
Status: Not reported
Status Date: Not reported
Enviroscreen Score: Not reported
Site Code: Not reported
Global ID: W0603010010
Facility Region: Not reported

Map ID
Direction
Distance
Elevation

MAP FINDINGS

Site

Database(s)

EDR ID Number
EPA ID Number

(Continued)

S127519828

Lead Agency:	Not reported
Case worker:	Not reported
Local Agency:	Not reported
Location Case Number:	Not reported
File Location:	Not reported
Potential Contaminants of Concern:	Not reported
Potential Media Affected:	Not reported
Site History:	Not reported
Begin Date:	Not reported
RB Case Number:	Not reported
source_type:	All PFAS Chemicals
Location ID:	CA3010010_014_014
Matrix:	Liquid
Chemical:	PFDOA
Qualifier:	<
Value:	4
Reporting Limit:	Not reported
Detection Limit:	Not reported
Lab Notes:	Not reported
Quarterly Running Annual Average:	Not reported
Units:	NG/L
Date:	5/8/2019
Field Pt Class:	PUBW
Site Use:	Drinking Water Wells
Site Type:	DDW Well
Latitude:	33.847752
Longitude:	-117.925391
Geo Tracker URL:	http://geotracker.waterboards.ca.gov/profile_report.asp?global_id=W0603010010
Name:	Not reported
Address:	Not reported
City,State,Zip:	FULLERTON, CA
Envirostor ID:	Not reported
Program Type:	Not reported
Status:	Not reported
Status Date:	Not reported
Enviroscreen Score:	Not reported
Site Code:	Not reported
Global ID:	W0603010010
Facility Region:	Not reported
Lead Agency:	Not reported
Case worker:	Not reported
Local Agency:	Not reported
Location Case Number:	Not reported
File Location:	Not reported
Potential Contaminants of Concern:	Not reported
Potential Media Affected:	Not reported
Site History:	Not reported
Begin Date:	Not reported
RB Case Number:	Not reported
source_type:	All PFAS Chemicals
Location ID:	CA3010010_014_014
Matrix:	Liquid
Chemical:	PFNDCA
Qualifier:	<

Map ID
Direction
Distance
Elevation

MAP FINDINGS

Site

Database(s)

EDR ID Number
EPA ID Number

(Continued)

S127519828

Value: 4
Reporting Limit: Not reported
Detection Limit: Not reported
Lab Notes: Not reported
Quarterly Running Annual Average: Not reported
Units: NG/L
Date: 5/8/2019
Field Pt Class: PUBW
Site Use: Drinking Water Wells
Site Type: DDW Well
Latitude: 33.847752
Longitude: -117.925391
Geo Tracker URL: http://geotracker.waterboards.ca.gov/profile_report.asp?global_id=W0603010010

Name: Not reported
Address: Not reported
City,State,Zip: FULLERTON, CA
Envirostor ID: Not reported
Program Type: Not reported
Status: Not reported
Status Date: Not reported
Enviroscreen Score: Not reported
Site Code: Not reported
Global ID: W0603010010
Facility Region: Not reported
Lead Agency: Not reported
Case worker: Not reported
Local Agency: Not reported
Location Case Number: Not reported
File Location: Not reported
Potential Contaminants of Concern: Not reported
Potential Media Affected: Not reported
Site History: Not reported

Begin Date: Not reported
RB Case Number: Not reported
source_type: All PFAS Chemicals
Location ID: CA3010010_014_014
Matrix: Liquid
Chemical: PFTRIDA
Qualifier: <
Value: 4
Reporting Limit: Not reported
Detection Limit: Not reported
Lab Notes: Not reported
Quarterly Running Annual Average: Not reported
Units: NG/L
Date: 5/8/2019
Field Pt Class: PUBW
Site Use: Drinking Water Wells
Site Type: DDW Well
Latitude: 33.847752
Longitude: -117.925391
Geo Tracker URL: http://geotracker.waterboards.ca.gov/profile_report.asp?global_id=W0603010010

Name: Not reported
Address: Not reported

Map ID
Direction
Distance
Elevation

MAP FINDINGS

Site

Database(s)

EDR ID Number
EPA ID Number

(Continued)

S127519828

City,State,Zip:	FULLERTON, CA
Envirostor ID:	Not reported
Program Type:	Not reported
Status:	Not reported
Status Date:	Not reported
Enviroscreen Score:	Not reported
Site Code:	Not reported
Global ID:	W0603010010
Facility Region:	Not reported
Lead Agency:	Not reported
Case worker:	Not reported
Local Agency:	Not reported
Location Case Number:	Not reported
File Location:	Not reported
Potential Contaminants of Concern:	Not reported
Potential Media Affected:	Not reported
Site History:	Not reported
Begin Date:	Not reported
RB Case Number:	Not reported
source_type:	All PFAS Chemicals
Location ID:	CA3010010_014_014
Matrix:	Liquid
Chemical:	NMEFOSAA
Qualifier:	<
Value:	4
Reporting Limit:	Not reported
Detection Limit:	Not reported
Lab Notes:	Not reported
Quarterly Running Annual Average:	Not reported
Units:	NG/L
Date:	5/8/2019
Field Pt Class:	PUBW
Site Use:	Drinking Water Wells
Site Type:	DDW Well
Latitude:	33.847752
Longitude:	-117.925391
Geo Tracker URL:	http://geotracker.waterboards.ca.gov/profile_report.asp?global_id=W0603010010
Name:	Not reported
Address:	Not reported
City,State,Zip:	FULLERTON, CA
Envirostor ID:	Not reported
Program Type:	Not reported
Status:	Not reported
Status Date:	Not reported
Enviroscreen Score:	Not reported
Site Code:	Not reported
Global ID:	W0603010010
Facility Region:	Not reported
Lead Agency:	Not reported
Case worker:	Not reported
Local Agency:	Not reported
Location Case Number:	Not reported
File Location:	Not reported
Potential Contaminants of Concern:	Not reported
Potential Media Affected:	Not reported

Map ID
Direction
Distance
Elevation

MAP FINDINGS

Site

Database(s)

EDR ID Number
EPA ID Number

(Continued)

S127519828

Site History:	Not reported
Begin Date:	Not reported
RB Case Number:	Not reported
source_type:	All PFAS Chemicals
Location ID:	CA3010010_014_014
Matrix:	Liquid
Chemical:	NETFOSAA
Qualifier:	<
Value:	4
Reporting Limit:	Not reported
Detection Limit:	Not reported
Lab Notes:	Not reported
Quarterly Running Annual Average:	Not reported
Units:	NG/L
Date:	5/8/2019
Field Pt Class:	PUBW
Site Use:	Drinking Water Wells
Site Type:	DDW Well
Latitude:	33.847752
Longitude:	-117.925391
Geo Tracker URL:	http://geotracker.waterboards.ca.gov/profile_report.asp?global_id=W0603010010
Name:	Not reported
Address:	Not reported
City,State,Zip:	FULLERTON, CA
Envirostor ID:	Not reported
Program Type:	Not reported
Status:	Not reported
Status Date:	Not reported
Enviroscreen Score:	Not reported
Site Code:	Not reported
Global ID:	W0603010010
Facility Region:	Not reported
Lead Agency:	Not reported
Case worker:	Not reported
Local Agency:	Not reported
Location Case Number:	Not reported
File Location:	Not reported
Potential Contaminants of Concern:	Not reported
Potential Media Affected:	Not reported
Site History:	Not reported
Begin Date:	Not reported
RB Case Number:	Not reported
source_type:	All PFAS Chemicals
Location ID:	CA3010010_014_014
Matrix:	Liquid
Chemical:	PFNA
Qualifier:	<
Value:	4
Reporting Limit:	Not reported
Detection Limit:	Not reported
Lab Notes:	Not reported
Quarterly Running Annual Average:	Not reported
Units:	NG/L
Date:	5/8/2019

Map ID
Direction
Distance
Elevation

MAP FINDINGS

Site

Database(s)

EDR ID Number
EPA ID Number

(Continued)

S127519828

Field Pt Class: PUBW
Site Use: Drinking Water Wells
Site Type: DDW Well
Latitude: 33.847752
Longitude: -117.925391
Geo Tracker URL: http://geotracker.waterboards.ca.gov/profile_report.asp?global_id=W0603010010

Name: Not reported
Address: Not reported
City,State,Zip: FULLERTON, CA
Envirostor ID: Not reported
Program Type: Not reported
Status: Not reported
Status Date: Not reported
Enviroscreen Score: Not reported
Site Code: Not reported
Global ID: W0603010010
Facility Region: Not reported
Lead Agency: Not reported
Case worker: Not reported
Local Agency: Not reported
Location Case Number: Not reported
File Location: Not reported
Potential Contaminants of Concern: Not reported
Potential Media Affected: Not reported
Site History: Not reported

Begin Date: Not reported
RB Case Number: Not reported
source_type: All PFAS Chemicals
Location ID: CA3010010_014_014
Matrix: Liquid
Chemical: PFHPA
Qualifier: <
Value: 4
Reporting Limit: Not reported
Detection Limit: Not reported
Lab Notes: Not reported
Quarterly Running Annual Average: Not reported
Units: NG/L
Date: 5/8/2019
Field Pt Class: PUBW
Site Use: Drinking Water Wells
Site Type: DDW Well
Latitude: 33.847752
Longitude: -117.925391
Geo Tracker URL: http://geotracker.waterboards.ca.gov/profile_report.asp?global_id=W0603010010

Name: Not reported
Address: Not reported
City,State,Zip: FULLERTON, CA
Envirostor ID: Not reported
Program Type: Not reported
Status: Not reported
Status Date: Not reported
Enviroscreen Score: Not reported
Site Code: Not reported

Map ID
Direction
Distance
Elevation

MAP FINDINGS

Site

Database(s)

EDR ID Number
EPA ID Number

(Continued)

S127519828

Global ID:	W0603010010
Facility Region:	Not reported
Lead Agency:	Not reported
Case worker:	Not reported
Local Agency:	Not reported
Location Case Number:	Not reported
File Location:	Not reported
Potential Contaminants of Concern:	Not reported
Potential Media Affected:	Not reported
Site History:	Not reported
Begin Date:	Not reported
RB Case Number:	Not reported
source_type:	All PFAS Chemicals
Location ID:	CA3010010_014_014
Matrix:	Liquid
Chemical:	PFHXSA
Qualifier:	Not reported
Value:	6.9
Reporting Limit:	Not reported
Detection Limit:	Not reported
Lab Notes:	Not reported
Quarterly Running Annual Average:	Not reported
Units:	NG/L
Date:	5/8/2019
Field Pt Class:	PUBW
Site Use:	Drinking Water Wells
Site Type:	DDW Well
Latitude:	33.847752
Longitude:	-117.925391
Geo Tracker URL:	http://geotracker.waterboards.ca.gov/profile_report.asp?global_id=W0603010010
Name:	Not reported
Address:	Not reported
City,State,Zip:	FULLERTON, CA
Envirostor ID:	Not reported
Program Type:	Not reported
Status:	Not reported
Status Date:	Not reported
Enviroscreen Score:	Not reported
Site Code:	Not reported
Global ID:	W0603010010
Facility Region:	Not reported
Lead Agency:	Not reported
Case worker:	Not reported
Local Agency:	Not reported
Location Case Number:	Not reported
File Location:	Not reported
Potential Contaminants of Concern:	Not reported
Potential Media Affected:	Not reported
Site History:	Not reported
Begin Date:	Not reported
RB Case Number:	Not reported
source_type:	All PFAS Chemicals
Location ID:	CA3010010_014_014
Matrix:	Liquid

Map ID
Direction
Distance
Elevation

MAP FINDINGS

Site

Database(s)

EDR ID Number
EPA ID Number

(Continued)

S127519828

Chemical: PFBSA
Qualifier: <
Value: 4
Reporting Limit: Not reported
Detection Limit: Not reported
Lab Notes: Not reported
Quarterly Running Annual Average: Not reported
Units: NG/L
Date: 5/8/2019
Field Pt Class: PUBW
Site Use: Drinking Water Wells
Site Type: DDW Well
Latitude: 33.847752
Longitude: -117.925391
Geo Tracker URL: http://geotracker.waterboards.ca.gov/profile_report.asp?global_id=W0603010010

Name: Not reported
Address: Not reported
City,State,Zip: FULLERTON, CA
Envirostor ID: Not reported
Program Type: Not reported
Status: Not reported
Status Date: Not reported
Enviroscreen Score: Not reported
Site Code: Not reported
Global ID: W0603010010
Facility Region: Not reported
Lead Agency: Not reported
Case worker: Not reported
Local Agency: Not reported
Location Case Number: Not reported
File Location: Not reported
Potential Contaminants of Concern: Not reported
Potential Media Affected: Not reported
Site History: Not reported

Begin Date: Not reported
RB Case Number: Not reported
source_type: All PFAS Chemicals
Location ID: CA3010010_014_014
Matrix: Liquid
Chemical: PFTEDA
Qualifier: <
Value: 4
Reporting Limit: Not reported
Detection Limit: Not reported
Lab Notes: Not reported
Quarterly Running Annual Average: Not reported
Units: NG/L
Date: 5/8/2019
Field Pt Class: PUBW
Site Use: Drinking Water Wells
Site Type: DDW Well
Latitude: 33.847752
Longitude: -117.925391
Geo Tracker URL: http://geotracker.waterboards.ca.gov/profile_report.asp?global_id=W0603010010

Map ID
 Direction
 Distance
 Elevation

MAP FINDINGS

Site

Database(s)

EDR ID Number
 EPA ID Number

(Continued)

S127519828

[Click this hyperlink](#) while viewing on your computer to access
 136 additional CA PFAS: record(s) in the EDR Site Report.

G28
East
1/4-1/2
0.442 mi.
2333 ft.

CARS 101
1221 HARBOR BLVD
ANAHEIM, CA 92801
Site 2 of 5 in cluster G

LUST S106784793
N/A

Relative:
Higher
Actual:
156 ft.

LUST REG 8:

Name:	CARS 101
Address:	1221 HARBOR BLVD
City:	ANAHEIM
Region:	8
County:	Orange
Regional Board:	Santa Ana Region
Facility Status:	Case Closed
Case Number:	083003257T
Local Case Num:	Not reported
Case Type:	Soil only
Substance:	Waste Oil
Qty Leaked:	Not reported
Abate Method:	Not reported
Cross Street:	Not reported
Enf Type:	CLOS
Funding:	Not reported
How Discovered:	Not reported
How Stopped:	Not reported
Leak Cause:	Not reported
Leak Source:	Not reported
Global ID:	T0605902199
How Stopped Date:	Not reported
Enter Date:	11/3/1998
Date Confirmation of Leak Began:	10/2/1998
Date Preliminary Assessment Began:	3/15/1999
Discover Date:	9/16/1998
Enforcement Date:	Not reported
Close Date:	7/16/1999
Date Prelim Assessment Workplan Submitted:	Not reported
Date Pollution Characterization Began:	Not reported
Date Remediation Plan Submitted:	Not reported
Date Remedial Action Underway:	Not reported
Date Post Remedial Action Monitoring:	Not reported
Enter Date:	11/3/1998
GW Qualifies:	Not reported
Soil Qualifies:	<
Operator:	Not reported
Facility Contact:	Not reported
Interim:	Not reported
Oversite Program:	LUST
Latitude:	33.851193
Longitude:	-117.9243322
MTBE Date:	Not reported
Max MTBE GW:	Not reported
MTBE Concentration:	1
Max MTBE Soil:	.1
MTBE Fuel:	0
MTBE Tested:	MTBE Detected. Site tested for MTBE & MTBE detected

Map ID
 Direction
 Distance
 Elevation

MAP FINDINGS

Site

Database(s)

EDR ID Number
 EPA ID Number

CARS 101 (Continued)

S106784793

MTBE Class: *

Staff: NOM

Staff Initials: ROW

Lead Agency: Local Agency

Local Agency: 30011

Hydr Basin #: COASTAL PLAIN OF ORA

Beneficial: Not reported

Priority: Not reported

Cleanup Fund Id: Not reported

Work Suspended: Not reported

Summary: Not reported

G29
East
1/4-1/2
0.442 mi.
2333 ft.

SUBARU OF ANAHEIM
1221 N HARBOR BLVD
ANAHEIM, CA 92801

Site 3 of 5 in cluster G

LUST **U001578577**
HIST UST **N/A**
Cortese
CERS

Relative:
Higher

LUST:

Actual:
156 ft.

Name: CARS 101

Address: 1221 N HARBOR BLVD

City,State,Zip: ANAHEIM, CA 92801

Lead Agency: ANAHEIM CITY

Case Type: LUST Cleanup Site

Geo Track: http://geotracker.waterboards.ca.gov/profile_report.asp?global_id=T0605902199

Global Id: T0605902199

Latitude: 33.8515659

Longitude: -117.9243011

Status: Completed - Case Closed

Status Date: 07/16/1999

Case Worker: ROW

RB Case Number: 083003257T

Local Agency: ANAHEIM CITY

File Location: Not reported

Local Case Number: Not reported

Potential Media Affect: Soil

Potential Contaminants of Concern: Waste Oil / Motor / Hydraulic / Lubricating

Site History: Not reported

LUST:

Global Id: T0605902199

Contact Type: Local Agency Caseworker

Contact Name: RICHARD O. WILSON

Organization Name: ANAHEIM CITY

Address: 201 S. ANAHEIM BLVD. #601

City: ANAHEIM

Email: dwilson@anaheim.net

Phone Number: Not reported

LUST:

Global Id: T0605902199

Action Type: Other

Date: 10/15/1998

Action: Leak Reported

Global Id: T0605902199

Action Type: ENFORCEMENT

Date: 07/16/1999

Map ID
Direction
Distance
Elevation

MAP FINDINGS

Site

Database(s)

EDR ID Number
EPA ID Number

SUBARU OF ANAHEIM (Continued)

U001578577

Action: Closure/No Further Action Letter

Global Id: T0605902199
Action Type: ENFORCEMENT
Date: 11/24/1999
Action: Closure/No Further Action Letter

Global Id: T0605902199
Action Type: Other
Date: 09/16/1998
Action: Leak Discovery

LUST:

Global Id: T0605902199
Status: Open - Case Begin Date
Status Date: 09/16/1998

Global Id: T0605902199
Status: Open - Site Assessment
Status Date: 10/02/1998

Global Id: T0605902199
Status: Open - Site Assessment
Status Date: 03/15/1999

Global Id: T0605902199
Status: Completed - Case Closed
Status Date: 07/16/1999

HIST UST:

Name: SUBARU OF ANAHEIM
Address: 1221 N HARBOR BLVD
City,State,Zip: ANAHEIM, CA 92801
File Number: Not reported
URL: Not reported
Region: STATE
Facility ID: 00000067861
Facility Type: Other
Other Type: CAR DEALER
Contact Name: Not reported
Telephone: 7147729800
Owner Name: ROWENE P. THOEN
Owner Address: 1197 MUSTANG DR., P.O. BOX 310
Owner City,St,Zip: SANTA YNEZ, CA 93460
Total Tanks: 0001

Tank Num: 001
Container Num: 1
Year Installed: Not reported
Tank Capacity: 00000500
Tank Used for: WASTE
Type of Fuel: 5
Container Construction Thickness: X
Leak Detection: None

Map ID
Direction
Distance
Elevation

MAP FINDINGS

Site

Database(s)

EDR ID Number
EPA ID Number

SUBARU OF ANAHEIM (Continued)

U001578577

CORTESE:

Name: CARS 101
Address: 1221 N HARBOR BLVD
City,State,Zip: ANAHEIM, CA 92801
Region: CORTESE
Envirostor Id: Not reported
Global ID: T0605902199
Site/Facility Type: LUST CLEANUP SITE
Cleanup Status: COMPLETED - CASE CLOSED
Status Date: Not reported
Site Code: Not reported
Latitude: Not reported
Longitude: Not reported
Owner: Not reported
Enf Type: Not reported
Swat R: Not reported
Flag: active
Order No: Not reported
Waste Discharge System No: Not reported
Effective Date: Not reported
Region 2: Not reported
WID Id: Not reported
Solid Waste Id No: Not reported
Waste Management Uit Name: Not reported
File Name: Active Open

CERS:

Name: CARS 101
Address: 1221 N HARBOR BLVD
City,State,Zip: ANAHEIM, CA 92801
Site ID: 219857
CERS ID: T0605902199
CERS Description: Leaking Underground Storage Tank Cleanup Site

Affiliation:

Affiliation Type Desc: Local Agency Caseworker
Entity Name: RICHARD O. WILSON - ANAHEIM CITY
Entity Title: Not reported
Affiliation Address: 201 S. ANAHEIM BLVD. #601
Affiliation City: ANAHEIM
Affiliation State: CA
Affiliation Country: Not reported
Affiliation Zip: Not reported
Affiliation Phone: ,

**I30
ENE
1/4-1/2
0.442 mi.
2336 ft.**

**SHELL #1625
1625 HARBOR BLVD
FULLERTON, CA 92632**

Site 1 of 3 in cluster I

**Relative:
Higher
Actual:
153 ft.**

LUST:

Name: SHELL OIL
Address: 1625 HARBOR
City,State,Zip: FULLERTON, CA 92632
Lead Agency: ORANGE COUNTY LOP

**LUST S104791733
Cortese N/A
HIST CORTESE
CERS**

Map ID
Direction
Distance
Elevation

MAP FINDINGS

Site

Database(s)

EDR ID Number
EPA ID Number

SHELL #1625 (Continued)

S104791733

Case Type: LUST Cleanup Site
Geo Track: http://geotracker.waterboards.ca.gov/profile_report.asp?global_id=T0605994573
Global Id: T0605994573
Latitude: 33.854549
Longitude: -117.924837
Status: Completed - Case Closed
Status Date: 12/04/1986
Case Worker: Not reported
RB Case Number: Not reported
Local Agency: Not reported
File Location: Local Agency
Local Case Number: 86UT056
Potential Media Affect: Under Investigation
Potential Contaminants of Concern: Gasoline
Site History: Not reported

LUST:

Global Id: T0605994573
Contact Type: Regional Board Caseworker
Contact Name: CARL BERNHARDT
Organization Name: SANTA ANA RWQCB (REGION 8)
Address: 3737 MAIN STREET, SUITE 500
City: RIVERSIDE
Email: carl.bernhardt@waterboards.ca.gov
Phone Number: 9517824495

LUST:

Global Id: T0605994573
Status: Completed - Case Closed
Status Date: 12/04/1986

Global Id: T0605994573
Status: Open - Case Begin Date
Status Date: 12/04/1986

LUST REG 8:

Name: SHELL #1625
Address: 1625 HARBOR BLVD
City: FULLERTON
Region: 8
County: Orange
Regional Board: Santa Ana Region
Facility Status: Post remedial action monitoring
Case Number: 083000348T
Local Case Num: Not reported
Case Type: Aquifer affected
Substance: Gasoline
Qty Leaked: Not reported
Abate Method: Not reported
Cross Street: HOUSTON
Enf Type: None Taken
Funding: Not reported
How Discovered: Tank Closure
How Stopped: Not reported
Leak Cause: Overfill
Leak Source: UNK

Map ID
Direction
Distance
Elevation

MAP FINDINGS

Site

Database(s)

EDR ID Number
EPA ID Number

SHELL #1625 (Continued)

S104791733

Global ID: T0605900274
How Stopped Date: Not reported
Enter Date: 12/31/1986
Date Confirmation of Leak Began: Not reported
Date Preliminary Assessment Began: Not reported
Discover Date: 5/12/1986
Enforcement Date: Not reported
Close Date: 12/4/1986
Date Prelim Assessment Workplan Submitted: Not reported
Date Pollution Characterization Began: 10/10/2001
Date Remediation Plan Submitted: 7/8/1986
Date Remedial Action Underway: Not reported
Date Post Remedial Action Monitoring:
Enter Date: 10/10/2001
12/31/1986
GW Qualifies: =
Soil Qualifies: Not reported
Operator: Not reported
Facility Contact: Not reported
Interim: Not reported
Oversite Program: LUST
Latitude: 33.8539209
Longitude: -117.9242242
MTBE Date: 12/13/2002
Max MTBE GW: 49
MTBE Concentration: 1
Max MTBE Soil: Not reported
MTBE Fuel: 1
MTBE Tested: MTBE Detected. Site tested for MTBE & MTBE detected
MTBE Class: C
Staff: CAB
Staff Initials: SRL
Lead Agency: Local Agency
Local Agency: 30013
Hydr Basin #: COASTAL PLAIN OF ORA
Beneficial: Not reported
Priority: Not reported
Cleanup Fund Id: Not reported
Work Suspended: Not reported
Summary: Not reported

Name: SHELL OIL
Address: 1625 HARBOR
City: FULLERTON
Region: 8
County: Orange
Regional Board: Santa Ana Region
Facility Status: Case Closed
Case Number: Not reported
Local Case Num: 86UT056
Case Type: Undefined
Substance: Gasoline
Qty Leaked: 0
Abate Method: Not reported
Cross Street: Not reported
Enf Type: Not reported
Funding: Not reported
How Discovered: Tank Closure

Map ID
Direction
Distance
Elevation

MAP FINDINGS

Site

Database(s)

EDR ID Number
EPA ID Number

SHELL #1625 (Continued)

S104791733

How Stopped:	Close Tank
Leak Cause:	Unknown
Leak Source:	Unknown
Global ID:	T0605994573
How Stopped Date:	9/9/9999
Enter Date:	Not reported
Date Confirmation of Leak Began:	Not reported
Date Preliminary Assessment Began:	Not reported
Discover Date:	1/1/1965
Enforcement Date:	Not reported
Close Date:	12/4/1986
Date Prelim Assessment Workplan Submitted:	Not reported
Date Pollution Characterization Began:	Not reported
Date Remediation Plan Submitted:	Not reported
Date Remedial Action Underway:	Not reported
Date Post Remedial Action Monitoring:	Not reported
Enter Date:	Not reported
GW Qualifies:	Not reported
Soil Qualifies:	Not reported
Operator:	Not reported
Facility Contact:	Not reported
Interim:	Not reported
Oversite Program:	LUST
Latitude:	Not reported
Longitude:	Not reported
MTBE Date:	Not reported
Max MTBE GW:	Not reported
MTBE Concentration:	0
Max MTBE Soil:	Not reported
MTBE Fuel:	1
MTBE Tested:	Site NOT Tested for MTBE.Includes Unknown and Not Analyzed.
MTBE Class:	*
Staff:	CAB
Staff Initials:	WJ
Lead Agency:	Local Agency
Local Agency:	30000L
Hydr Basin #:	Not reported
Beneficial:	MUN
Priority:	Not reported
Cleanup Fund Id:	Not reported
Work Suspended:	Not reported
Summary:	Not reported

CORTESE:

Name:	SHELL OIL
Address:	1625 HARBOR
City,State,Zip:	FULLERTON, CA 92632
Region:	CORTESE
Envirostor Id:	Not reported
Global ID:	T0605994573
Site/Facility Type:	LUST CLEANUP SITE
Cleanup Status:	COMPLETED - CASE CLOSED
Status Date:	Not reported
Site Code:	Not reported
Latitude:	Not reported
Longitude:	Not reported
Owner:	Not reported

Map ID
Direction
Distance
Elevation

MAP FINDINGS

Site

Database(s)

EDR ID Number
EPA ID Number

SHELL #1625 (Continued)

S104791733

Enf Type: Not reported
Swat R: Not reported
Flag: active
Order No: Not reported
Waste Discharge System No: Not reported
Effective Date: Not reported
Region 2: Not reported
WID Id: Not reported
Solid Waste Id No: Not reported
Waste Management Uit Name: Not reported
File Name: Active Open

HIST CORTESE:

edr_fname: SHELL SERVICE STATION
edr_fadd1: 1625 HARBOR
City,State,Zip: FULLERTON, CA 92632
Region: CORTESE
Facility County Code: 30
Reg By: LTNKA
Reg Id: 083000348T

CERS:

Name: SHELL OIL
Address: 1625 HARBOR
City,State,Zip: FULLERTON, CA 92632
Site ID: 240659
CERS ID: T0605994573
CERS Description: Leaking Underground Storage Tank Cleanup Site

Affiliation:

Affiliation Type Desc: Local Agency Caseworker
Entity Name: ANTHONY MARTINEZ - ORANGE COUNTY LOP
Entity Title: Not reported
Affiliation Address: 1241 E. DYER ROAD SUITE 120
Affiliation City: SANTA ANA
Affiliation State: CA
Affiliation Country: Not reported
Affiliation Zip: Not reported
Affiliation Phone: 7144336011,

Affiliation Type Desc: Regional Board Caseworker
Entity Name: CARL BERNHARDT - SANTA ANA RWQCB (REGION 8)
Entity Title: Not reported
Affiliation Address: 3737 MAIN STREET, SUITE 500
Affiliation City: RIVERSIDE
Affiliation State: CA
Affiliation Country: Not reported
Affiliation Zip: Not reported
Affiliation Phone: 9517824495,

Map ID
 Direction
 Distance
 Elevation

MAP FINDINGS

Site

Database(s)

EDR ID Number
 EPA ID Number

H31
West
1/4-1/2
0.449 mi.
2371 ft.

SHELL #1200
1200 EUCLID ST
ANAHEIM, CA 92801

LUST **S104791876**
N/A

Site 2 of 2 in cluster H

Relative:
Lower
Actual:
136 ft.

LUST REG 8:

Name:	SHELL #1200
Address:	1200 EUCLID ST
City:	ANAHEIM
Region:	8
County:	Orange
Regional Board:	Santa Ana Region
Facility Status:	Case Closed
Case Number:	083003334T
Local Case Num:	Not reported
Case Type:	Soil only
Substance:	Gasoline
Qty Leaked:	Not reported
Abate Method:	Not reported
Cross Street:	Not reported
Enf Type:	CLOS
Funding:	Not reported
How Discovered:	Not reported
How Stopped:	Not reported
Leak Cause:	Not reported
Leak Source:	Not reported
Global ID:	T0605902231
How Stopped Date:	Not reported
Enter Date:	3/5/1999
Date Confirmation of Leak Began:	12/14/1998
Date Preliminary Assessment Began:	Not reported
Discover Date:	6/4/1998
Enforcement Date:	Not reported
Close Date:	5/19/1999
Date Prelim Assessment Workplan Submitted:	Not reported
Date Pollution Characterization Began:	Not reported
Date Remediation Plan Submitted:	Not reported
Date Remedial Action Underway:	Not reported
Date Post Remedial Action Monitoring:	Not reported
Enter Date:	3/5/1999
GW Qualifies:	Not reported
Soil Qualifies:	=
Operator:	Not reported
Facility Contact:	Not reported
Interim:	Not reported
Oversite Program:	LUST
Latitude:	33.8507679
Longitude:	-117.9414357
MTBE Date:	Not reported
Max MTBE GW:	Not reported
MTBE Concentration:	1
Max MTBE Soil:	.43
MTBE Fuel:	1
MTBE Tested:	MTBE Detected. Site tested for MTBE & MTBE detected
MTBE Class:	*
Staff:	CAB
Staff Initials:	ROW
Lead Agency:	Local Agency

Map ID
 Direction
 Distance
 Elevation

MAP FINDINGS

Site

Database(s)

EDR ID Number
 EPA ID Number

SHELL #1200 (Continued)

S104791876

Local Agency:	30011
Hydr Basin #:	COASTAL PLAIN OF ORA
Beneficial:	Not reported
Priority:	Not reported
Cleanup Fund Id:	Not reported
Work Suspended:	Not reported
Summary:	Not reported

G32
East
1/4-1/2
0.454 mi.
2396 ft.

WORLD OIL #38
1201 HARBOR BLVD
ANAHEIM, CA 92802

LUST S105624555
N/A

Site 4 of 5 in cluster G

Relative:
Higher
Actual:
155 ft.

LUST REG 8:	
Name:	WORLD OIL #38
Address:	1201 HARBOR BLVD
City:	ANAHEIM
Region:	8
County:	Orange
Regional Board:	Santa Ana Region
Facility Status:	Remediation Plan
Case Number:	083002821T
Local Case Num:	Not reported
Case Type:	Aquifer affected
Substance:	Gasoline
Qty Leaked:	Not reported
Abate Method:	Not reported
Cross Street:	ROMNEYA
Enf Type:	Not reported
Funding:	Not reported
How Discovered:	OM
How Stopped:	Not reported
Leak Cause:	Not reported
Leak Source:	Not reported
Global ID:	T0605901943
How Stopped Date:	Not reported
Enter Date:	6/18/1996
Date Confirmation of Leak Began:	2/26/1996
Date Preliminary Assessment Began:	Not reported
Discover Date:	3/31/1986
Enforcement Date:	Not reported
Close Date:	Not reported
Date Prelim Assessment Workplan Submitted:	Not reported
Date Pollution Characterization Began:	Not reported
Date Remediation Plan Submitted:	8/4/2003
Date Remedial Action Underway:	8/15/1998
Date Post Remedial Action Monitoring:	Not reported
Enter Date:	6/18/1996
GW Qualifies:	=
Soil Qualifies:	Not reported
Operator:	Not reported
Facility Contact:	Not reported
Interim:	Not reported
Oversite Program:	LUST
Latitude:	33.850898
Longitude:	-117.9243242
MTBE Date:	6/4/1997

Map ID
Direction
Distance
Elevation

MAP FINDINGS

Site

Database(s)

EDR ID Number
EPA ID Number

WORLD OIL #38 (Continued)

S105624555

Max MTBE GW: 9.4
MTBE Concentration: 2
Max MTBE Soil: Not reported
MTBE Fuel: 1
MTBE Tested: MTBE Detected. Site tested for MTBE & MTBE detected
MTBE Class: C
Staff: TME
Staff Initials: SW
Lead Agency: Local Agency
Local Agency: 30011
Hydr Basin #: COASTAL PLAIN OF ORA
Beneficial: Not reported
Priority: Not reported
Cleanup Fund Id: Not reported
Work Suspended: Not reported
Summary: MTBE MAX ND, BENZENE ND 09/03/97.

G33
East
1/4-1/2
0.454 mi.
2399 ft.

PROPOSED COMMUNITY SCHOOL #9
N. HARBOR BLVD. AND W. CARL KARCHER WAY
ANAHEIM, CA 92801

ENVIROSTOR **S111842223**
SCH **N/A**

Site 5 of 5 in cluster G

Relative:
Higher
Actual:
155 ft.

ENVIROSTOR:
Name: PROPOSED COMMUNITY SCHOOL #9
Address: N. HARBOR BLVD. AND W. CARL KARCHER WAY
City,State,Zip: ANAHEIM, CA 92801
Facility ID: 60001661
Status: No Further Action
Status Date: 01/17/2013
Site Code: 404877
Site Type: School Investigation
Site Type Detailed: School
Acres: 4
NPL: NO
Regulatory Agencies: SMBRP
Lead Agency: SMBRP
Program Manager: Not reported
Supervisor: Shahir Haddad
Division Branch: Southern California Schools & Brownfields Outreach
Assembly: 72
Senate: 29
Special Program: Not reported
Restricted Use: NO
Site Mgmt Req: NONE SPECIFIED
Funding: School District
Latitude: 33.8522
Longitude: -117.9232
APN: 073-083-01, 073-083-13, 073-083-14, 073-083-24, 073-083-27,
073-083-28, 073-083-30, 073-083-31, 073-083-32
Past Use: AGRICULTURAL - ORCHARD
Potential COC: Arsenic DDD DDE DDT Lead Polynuclear aromatic hydrocarbons (PAHs)
Confirmed COC: NONE SPECIFIED
Potential Description: SOIL
Alias Name: 073-083-01
Alias Type: APN
Alias Name: 073-083-13
Alias Type: APN

Map ID
Direction
Distance
Elevation

MAP FINDINGS

Site

Database(s)

EDR ID Number
EPA ID Number

PROPOSED COMMUNITY SCHOOL #9 (Continued)

S111842223

Alias Name: 073-083-14
Alias Type: APN
Alias Name: 073-083-24
Alias Type: APN
Alias Name: 073-083-27
Alias Type: APN
Alias Name: 073-083-28
Alias Type: APN
Alias Name: 073-083-30
Alias Type: APN
Alias Name: 073-083-31
Alias Type: APN
Alias Name: 073-083-32
Alias Type: APN
Alias Name: 404877
Alias Type: Project Code (Site Code)
Alias Name: 60001661
Alias Type: Envirostor ID Number

Completed Info:

Completed Area Name: PROJECT WIDE
Completed Sub Area Name: Not reported
Completed Document Type: Phase 1
Completed Date: 05/21/2012
Comments: On May 21, 2012, DTSC issued a Preliminary Environmental Assessment required determination based on the Phase I report.

Completed Area Name: PROJECT WIDE
Completed Sub Area Name: Not reported
Completed Document Type: Preliminary Endangerment Assessment Report
Completed Date: 01/17/2013
Comments: DTSC approved the PEA with a No Further Action determination.

Completed Area Name: PROJECT WIDE
Completed Sub Area Name: Not reported
Completed Document Type: Cost Recovery Closeout Memo
Completed Date: 01/24/2013
Comments: DTSC prepared project close out Cost Recovery Unit Memorandum.

Completed Area Name: PROJECT WIDE
Completed Sub Area Name: Not reported
Completed Document Type: Environmental Oversight Agreement
Completed Date: 06/28/2012
Comments: On June 28, 2012, the Environmental Oversight Agreement with the Orange County Department of Education to conduct a Preliminary Endangerment Assessment was fully executed.

Future Area Name: Not reported
Future Sub Area Name: Not reported
Future Document Type: Not reported
Future Due Date: Not reported
Schedule Area Name: Not reported
Schedule Sub Area Name: Not reported
Schedule Document Type: Not reported
Schedule Due Date: Not reported
Schedule Revised Date: Not reported

Map ID
Direction
Distance
Elevation

MAP FINDINGS

Site

Database(s)

EDR ID Number
EPA ID Number

PROPOSED COMMUNITY SCHOOL #9 (Continued)

S111842223

SCH:

Name: PROPOSED COMMUNITY SCHOOL #9
Address: N. HARBOR BLVD. AND W. CARL KARCHER WAY
City,State,Zip: ANAHEIM, CA 92801
Facility ID: 60001661
Site Type: School Investigation
Site Type Detail: School
Site Mgmt. Req.: NONE SPECIFIED
Acres: 4
National Priorities List: NO
Cleanup Oversight Agencies: SMBRP
Lead Agency: SMBRP
Lead Agency Description: DTSC - Site Cleanup Program
Project Manager: Not reported
Supervisor: Shahir Haddad
Division Branch: Southern California Schools & Brownfields Outreach
Site Code: 404877
Assembly: 72
Senate: 29
Special Program Status: Not reported
Status: No Further Action
Status Date: 01/17/2013
Restricted Use: NO
Funding: School District
Latitude: 33.8522
Longitude: -117.9232
APN: 073-083-01, 073-083-13, 073-083-14, 073-083-24, 073-083-27,
073-083-28, 073-083-30, 073-083-31, 073-083-32
Past Use: AGRICULTURAL - ORCHARD
Potential COC: Arsenic, DDD, DDE, DDT, Lead, Polynuclear aromatic hydrocarbons (PAHs)
Not reported
Confirmed COC: NONE SPECIFIED
Potential Description: SOIL
Alias Name: 073-083-01
Alias Type: APN
Alias Name: 073-083-13
Alias Type: APN
Alias Name: 073-083-14
Alias Type: APN
Alias Name: 073-083-24
Alias Type: APN
Alias Name: 073-083-27
Alias Type: APN
Alias Name: 073-083-28
Alias Type: APN
Alias Name: 073-083-30
Alias Type: APN
Alias Name: 073-083-31
Alias Type: APN
Alias Name: 073-083-32
Alias Type: APN
Alias Name: 404877
Alias Type: Project Code (Site Code)
Alias Name: 60001661
Alias Type: Envirostor ID Number

Map ID
 Direction
 Distance
 Elevation

MAP FINDINGS

Site

Database(s)

EDR ID Number
 EPA ID Number

PROPOSED COMMUNITY SCHOOL #9 (Continued)

S111842223

Completed Info:

Completed Area Name: PROJECT WIDE
 Completed Sub Area Name: Not reported
 Completed Document Type: Phase 1
 Completed Date: 05/21/2012
 Comments: On May 21, 2012, DTSC issued a Preliminary Environmental Assessment required determination based on the Phase I report.

Completed Area Name: PROJECT WIDE
 Completed Sub Area Name: Not reported
 Completed Document Type: Preliminary Endangerment Assessment Report
 Completed Date: 01/17/2013
 Comments: DTSC approved the PEA with a No Further Action determination.

Completed Area Name: PROJECT WIDE
 Completed Sub Area Name: Not reported
 Completed Document Type: Cost Recovery Closeout Memo
 Completed Date: 01/24/2013
 Comments: DTSC prepared project close out Cost Recovery Unit Memorandum.

Completed Area Name: PROJECT WIDE
 Completed Sub Area Name: Not reported
 Completed Document Type: Environmental Oversight Agreement
 Completed Date: 06/28/2012
 Comments: On June 28, 2012, the Environmental Oversight Agreement with the Orange County Department of Education to conduct a Preliminary Endangerment Assessment was fully executed.

Future Area Name: Not reported
 Future Sub Area Name: Not reported
 Future Document Type: Not reported
 Future Due Date: Not reported
 Schedule Area Name: Not reported
 Schedule Sub Area Name: Not reported
 Schedule Document Type: Not reported
 Schedule Due Date: Not reported
 Schedule Revised Date: Not reported

I34 SHELL (2904-1807)
ENE 1625 S HARBOR
1/4-1/2 FULLERTON, CA 92632
0.458 mi.
2419 ft. Site 2 of 3 in cluster I

LUST S101589512
SWEEPS UST N/A
CA FID UST
Cortese
CERS

Relative:
Higher
Actual:
153 ft.

LUST:
 Name: SHELL #1625
 Address: 1625 S HARBOR BLVD
 City,State,Zip: FULLERTON, CA 92632
 Lead Agency: SANTA ANA RWQCB (REGION 8)
 Case Type: LUST Cleanup Site
 Geo Track: http://geotracker.waterboards.ca.gov/profile_report.asp?global_id=T0605900274
 Global Id: T0605900274
 Latitude: 33.8539209
 Longitude: -117.9242242
 Status: Completed - Case Closed
 Status Date: 10/04/2010
 Case Worker: CAB

Map ID
Direction
Distance
Elevation

MAP FINDINGS

Site

Database(s)

EDR ID Number
EPA ID Number

SHELL (2904-1807) (Continued)

S101589512

RB Case Number: 083000348T
Local Agency: FULLERTON, CITY OF
File Location: Not reported
Local Case Number: Not reported
Potential Media Affect: Aquifer used for drinking water supply
Potential Contaminants of Concern: Gasoline
Site History: In October 2001, three groundwater monitoring wells were installed as part of Shell Oils voluntary Groundwater Assessment Program (GRASP) for sites that were not active release sites, but were in close proximity to one or more public supply wells. Groundwater was encountered around 79 feet below ground surface and was found to flow to the southwest. Low concentrations of MTBE were detected in all three groundwater monitoring wells. The lateral extent of the affected groundwater was not defined. In September 2006, soil samples were collected below the product line as part of the product piping removal activities. Only one soil sample had detectable toluene at a concentration of 2.0 ppm. All other VOCs were not detected. In April 2007, eight soil borings were drilled at the site. MTBE was detected at a concentration of 21 ppb at 50 feet bgs. No other VOCs were detected. In April 2008, Shell abandoned all three groundwater monitoring wells. In March 25, 2009, the Fullerton Fire Department transferred oversight of the site to Santa Ana Regional Board staff. Board staff is recommending site closure because the low concentrations of MTBE detected in the soil and groundwater does not pose a significant risk to the underlying groundwater recourses to warrant further remediation or monitoring.

LUST:

Global Id: T0605900274
Contact Type: Regional Board Caseworker
Contact Name: CARL BERNHARDT
Organization Name: SANTA ANA RWQCB (REGION 8)
Address: 3737 MAIN STREET, SUITE 500
City: RIVERSIDE
Email: carl.bernhardt@waterboards.ca.gov
Phone Number: 9517824495

Global Id: T0605900274
Contact Type: Local Agency Caseworker
Contact Name: STEPHEN LONG
Organization Name: FULLERTON, CITY OF
Address: 312 E. COMMONWEALTH AVE.
City: FULLERTON
Email: stevel@fullertonfire.org
Phone Number: 7147383160

LUST:

Global Id: T0605900274
Action Type: ENFORCEMENT
Date: 08/07/2003
Action: * No Action

Global Id: T0605900274
Action Type: RESPONSE
Date: 07/30/2003
Action: Monitoring Report - Quarterly

Map ID
Direction
Distance
Elevation

MAP FINDINGS

Site

Database(s)

EDR ID Number
EPA ID Number

SHELL (2904-1807) (Continued)

S101589512

Global Id: T0605900274
Action Type: RESPONSE
Date: 10/30/2003
Action: Monitoring Report - Quarterly

Global Id: T0605900274
Action Type: RESPONSE
Date: 01/30/2004
Action: Monitoring Report - Quarterly

Global Id: T0605900274
Action Type: RESPONSE
Date: 09/16/2008
Action: Well Destruction Report

Global Id: T0605900274
Action Type: Other
Date: 06/24/1986
Action: Leak Reported

Global Id: T0605900274
Action Type: RESPONSE
Date: 01/30/2005
Action: Monitoring Report - Quarterly

Global Id: T0605900274
Action Type: RESPONSE
Date: 07/30/2005
Action: Monitoring Report - Quarterly

Global Id: T0605900274
Action Type: RESPONSE
Date: 07/30/2006
Action: Monitoring Report - Quarterly

Global Id: T0605900274
Action Type: RESPONSE
Date: 01/30/2007
Action: Monitoring Report - Quarterly

Global Id: T0605900274
Action Type: RESPONSE
Date: 04/30/2007
Action: Monitoring Report - Quarterly

Global Id: T0605900274
Action Type: ENFORCEMENT
Date: 03/25/2009
Action: Referral to Regional Board

Global Id: T0605900274
Action Type: RESPONSE
Date: 01/30/2006
Action: Monitoring Report - Quarterly

Global Id: T0605900274
Action Type: ENFORCEMENT

Map ID
Direction
Distance
Elevation

MAP FINDINGS

Site

Database(s)

EDR ID Number
EPA ID Number

SHELL (2904-1807) (Continued)

S101589512

Date: 08/18/2010
Action: Notification - Preclosure

Global Id: T0605900274
Action Type: ENFORCEMENT
Date: 08/03/2010
Action: Verbal Enforcement

Global Id: T0605900274
Action Type: RESPONSE
Date: 08/30/2004
Action: Monitoring Report - Quarterly

Global Id: T0605900274
Action Type: ENFORCEMENT
Date: 10/04/2010
Action: Closure/No Further Action Letter

Global Id: T0605900274
Action Type: Other
Date: 05/12/1986
Action: Leak Discovery

LUST:

Global Id: T0605900274
Status: Open - Case Begin Date
Status Date: 05/12/1986

Global Id: T0605900274
Status: Open - Remediation
Status Date: 07/08/1986

Global Id: T0605900274
Status: Completed - Case Closed
Status Date: 12/04/1986

Global Id: T0605900274
Status: Open - Reopen Case
Status Date: 10/01/2001

Global Id: T0605900274
Status: Open - Site Assessment
Status Date: 10/01/2001

Global Id: T0605900274
Status: Open - Site Assessment
Status Date: 10/10/2001

Global Id: T0605900274
Status: Open - Verification Monitoring
Status Date: 10/10/2001

Global Id: T0605900274
Status: Open - Site Assessment
Status Date: 03/25/2009

Global Id: T0605900274

Map ID
Direction
Distance
Elevation

MAP FINDINGS

Site

Database(s)

EDR ID Number
EPA ID Number

SHELL (2904-1807) (Continued)

S101589512

Status: Completed - Case Closed
Status Date: 10/04/2010

SWEEPS UST:

Name: SHELL (2904-1807)
Address: 1625 S HARBOR
City: FULLERTON
Status: Active
Comp Number: 6550
Number: 9
Board Of Equalization: Not reported
Referral Date: 02-12-92
Action Date: 02-12-92
Created Date: 12-31-88
Owner Tank Id: 595
SWRCB Tank Id: 30-013-006550-000001
Tank Status: A
Capacity: 10000
Active Date: Not reported
Tank Use: M.V. FUEL
STG: W
Content: REG UNLEADED
Number Of Tanks: 3

Name: SHELL (2904-1807)
Address: 1625 S HARBOR
City: FULLERTON
Status: Active
Comp Number: 6550
Number: 9
Board Of Equalization: Not reported
Referral Date: 02-12-92
Action Date: 02-12-92
Created Date: 12-31-88
Owner Tank Id: 595
SWRCB Tank Id: 30-013-006550-000002
Tank Status: A
Capacity: 10000
Active Date: Not reported
Tank Use: M.V. FUEL
STG: W
Content: REG UNLEADED
Number Of Tanks: Not reported

Name: SHELL (2904-1807)
Address: 1625 S HARBOR
City: FULLERTON
Status: Active
Comp Number: 6550
Number: 9
Board Of Equalization: Not reported
Referral Date: 02-12-92
Action Date: 02-12-92
Created Date: 12-31-88
Owner Tank Id: 595
SWRCB Tank Id: 30-013-006550-000003

Map ID
Direction
Distance
Elevation

MAP FINDINGS

Site

Database(s)

EDR ID Number
EPA ID Number

SHELL (2904-1807) (Continued)

S101589512

Tank Status: A
Capacity: 10000
Active Date: Not reported
Tank Use: M.V. FUEL
STG: W
Content: REG UNLEADED
Number Of Tanks: Not reported

CA FID UST:

Facility ID: 30017216
Regulated By: UTNKA
Regulated ID: Not reported
Cortese Code: Not reported
SIC Code: Not reported
Facility Phone: 7145260281
Mail To: Not reported
Mailing Address: ATTN: MICHELLE KENNE
Mailing Address 2: Not reported
Mailing City,St,Zip: FULLERTON 92632
Contact: Not reported
Contact Phone: Not reported
DUNs Number: Not reported
NPDES Number: Not reported
EPA ID: Not reported
Comments: Not reported
Status: Active

CORTESE:

Name: SHELL #1625
Address: 1625 S HARBOR BLVD
City,State,Zip: FULLERTON, CA 92632
Region: CORTESE
Envirostor Id: Not reported
Global ID: T0605900274
Site/Facility Type: LUST CLEANUP SITE
Cleanup Status: COMPLETED - CASE CLOSED
Status Date: Not reported
Site Code: Not reported
Latitude: Not reported
Longitude: Not reported
Owner: Not reported
Enf Type: Not reported
Swat R: Not reported
Flag: active
Order No: Not reported
Waste Discharge System No: Not reported
Effective Date: Not reported
Region 2: Not reported
WID Id: Not reported
Solid Waste Id No: Not reported
Waste Management Uit Name: Not reported
File Name: Active Open

CERS:

Name: SHELL #1625
Address: 1625 S HARBOR BLVD

Map ID
Direction
Distance
Elevation

MAP FINDINGS

Site

Database(s)

EDR ID Number
EPA ID Number

SHELL (2904-1807) (Continued)

S101589512

City,State,Zip: FULLERTON, CA 92632
Site ID: 209052
CERS ID: T0605900274
CERS Description: Leaking Underground Storage Tank Cleanup Site

Affiliation:

Affiliation Type Desc: Local Agency Caseworker
Entity Name: STEPHEN LONG - FULLERTON, CITY OF
Entity Title: Not reported
Affiliation Address: 312 E. COMMONWEALTH AVE.
Affiliation City: FULLERTON
Affiliation State: CA
Affiliation Country: Not reported
Affiliation Zip: Not reported
Affiliation Phone: 7147383160,

Affiliation Type Desc: Regional Board Caseworker
Entity Name: CARL BERNHARDT - SANTA ANA RWQCB (REGION 8)
Entity Title: Not reported
Affiliation Address: 3737 MAIN STREET, SUITE 500
Affiliation City: RIVERSIDE
Affiliation State: CA
Affiliation Country: Not reported
Affiliation Zip: Not reported
Affiliation Phone: 9517824495,

**I35
ENE
1/4-1/2
0.458 mi.
2419 ft.**

**TESORO (SHELL) 68812
1625 S HARBOR BLVD
FULLERTON, CA 92832
Site 3 of 3 in cluster I**

**LUST S113086599
CERS HAZ WASTE N/A
CERS TANKS
HAZNET
CERS
HWTS**

**Relative:
Higher**

ORANGE CO. LUST:

**Actual:
153 ft.**

Name: SHELL OIL
Address: 1625 S HARBOR BLVD
City,State,Zip: FULLERTON, CA 92632
Region: ORANGE
Facility Id: 86UT056
Released Substance: Gasoline-Automotive (motor gasoline and additives), leaded & unleaded
Date Closed: 12/04/1986
Record ID: RO0002160

CERS HAZ WASTE:

Name: TESORO (SHELL) 68812
Address: 1625 S HARBOR BLVD
City,State,Zip: FULLERTON, CA 92832
Site ID: 74523
CERS ID: 10403554
CERS Description: Hazardous Waste Generator

CERS TANKS:

Name: TESORO (SHELL) 68812
Address: 1625 S HARBOR BLVD
City,State,Zip: FULLERTON, CA 92832
Site ID: 74523

Map ID
Direction
Distance
Elevation

MAP FINDINGS

Site

Database(s)

EDR ID Number
EPA ID Number

TESORO (SHELL) 68812 (Continued)

S113086599

CERS ID: 10403554
CERS Description: Underground Storage Tank

HAZNET:

Name: SHELL
Address: 1625 S HARBOR BLVD
Address 2: Not reported
City,State,Zip: FULLERTON, CA 926320000
Contact: SONDRA BIENVENU
Telephone: 7132412258
Mailing Name: Not reported
Mailing Address: PO BOX 4453

Year: 1997
Gepaid: CAL000162015
TSD EPA ID: CAD982484933
CA Waste Code: 512 - Other empty containers 30 gallons or more
Disposal Method: D99 - Disposal, Other
Tons: 0.25

Additional Info:

Year: 1997
Gen EPA ID: CAL000162015

Shipment Date: 19971013
Creation Date: 7/23/1998 0:00:00
Receipt Date: 19971015
Manifest ID: 96522561
Trans EPA ID: CAD009466392
Trans Name: Not reported
Trans 2 EPA ID: Not reported
Trans 2 Name: Not reported
TSD EPA ID: CAD982484933
Trans Name: Not reported
TSD EPA ID: CAD982484933
TSD EPA Name: Not reported
Waste Code Description: 512 - Other empty containers 30 gallons or more
RCRA Code: Not reported
Meth Code: D99 - Disposal, Other
Quantity Tons: 0.25
Waste Quantity: 500
Quantity Unit: P
Additional Code 1: Not reported
Additional Code 2: Not reported
Additional Code 3: Not reported
Additional Code 4: Not reported
Additional Code 5: Not reported

CERS:

Name: TESORO (SHELL) 68812
Address: 1625 S HARBOR BLVD
City,State,Zip: FULLERTON, CA 92832
Site ID: 74523
CERS ID: 10403554
CERS Description: Chemical Storage Facilities

Map ID
Direction
Distance
Elevation

MAP FINDINGS

Site

Database(s)

EDR ID Number
EPA ID Number

TESORO (SHELL) 68812 (Continued)

S113086599

Violations:

Site ID: 74523
Site Name: TESORO (SHELL) 68812
Violation Date: 04-07-2016
Citation: 23 CCR 16 2665 - California Code of Regulations, Title 23, Chapter 16, Section(s) 2665

Violation Description: Failure of the overfill prevention system to meet one of the following requirements: 1. Alert the transfer operator when the tank is 90 percent full by restricting the flow into the tank or triggering an audible and visual alarm; or 2. Restrict delivery of flow to the tank at least 30 minutes before the tank overfills, provided the restriction occurs when the tank is filled to no more than 95 percent of capacity; and activate an audible alarm at least five minutes before the tank overfills; or 3. Provide positive shut-off of flow to the tank when the tank is filled to no more than 95 percent of capacity; or 4. Provide positive shut-off of flow to the tank so that none of the fittings located on the top of the tank are exposed to product due to overfilling.

Violation Notes: Returned to compliance on 04/07/2016. 87 auxiliary UST overfill alarm failed to activate. Corrected during inspection.

Violation Division: Fullerton City Fire Department
Violation Program: UST
Violation Source: CERS,

Site ID: 74523
Site Name: TESORO (SHELL) 68812
Violation Date: 04-20-2015
Citation: HSC 6.7 25286(a) - California Health and Safety Code, Chapter 6.7, Section(s) 25286(a)

Violation Description: Failure to prepare, maintain, and submit accurate CUPA UST Operating Permit Application for Facility information and/or Tank information.

Violation Notes: Returned to compliance on 06/04/2015. There were minor errors in the UST tank forms and monitoring plan.

Violation Division: Fullerton City Fire Department
Violation Program: UST
Violation Source: CERS,

Site ID: 74523
Site Name: TESORO (SHELL) 68812
Violation Date: 03-04-2021
Citation: 23 CCR 16 2636(f)(4) - California Code of Regulations, Title 23, Chapter 16, Section(s) 2636(f)(4)

Violation Description: Failure to meet one or more of the following monitoring requirements in lieu of the requirement to be tightness tested every 12 months: The monitoring system maintains all product piping outside the dispenser to be fail-safe and shut down the pump when a leak is detected. The monitoring system shuts down the pump or stops flow when a leak is detected in the under dispenser containment (UDC).

Violation Notes: Returned to compliance on 03/04/2021. Sensor in UDC #9/10 went into alarm but was not programmed to shut down STP or stop flow at the pump. Correct at time of inspection.

Violation Division: Fullerton City Fire Department
Violation Program: UST
Violation Source: CERS,

Site ID: 74523
Site Name: TESORO (SHELL) 68812

Map ID
Direction
Distance
Elevation

MAP FINDINGS

Site

Database(s)

EDR ID Number
EPA ID Number

TESORO (SHELL) 68812 (Continued)

S113086599

Violation Date: 03-08-2021
Citation: HSC 6.95 25508(a)(3) - California Health and Safety Code, Chapter 6.95, Section(s) 25508(a)(3)
Violation Description: Failure to complete and electronically submit hazardous material inventory information for all reportable hazardous materials on site at or above reportable quantities.
Violation Notes: Returned to compliance on 03/29/2021. ~115 gallons of Zep Foaming Tunnel Cleaner (DOT Class 8 corrosive) was observed onsite. Facility shall add this material to chemical inventory or reduce amount below disclosure threshold.
Violation Division: Fullerton City Fire Department
Violation Program: HMRRP
Violation Source: CERS,

Site ID: 74523
Site Name: TESORO (SHELL) 68812
Violation Date: 06-02-2016
Citation: 22 CCR 12 66262.40(a) - California Code of Regulations, Title 22, Chapter 12, Section(s) 66262.40(a)
Violation Description: Failure to keep a copy of each properly signed manifest for at least three years from the date the waste was accepted by the initial transporter. The manifest signed at the time the waste was accepted for transport shall be kept until receiving a signed copy from the designated facility which received the waste.
Violation Notes: Returned to compliance on 07/03/2017. Manifests were not available at the time of inspection. Please obtain the manifests within 30 days and return the attached CRC signed to this agency along with copies of the manifests.
Violation Division: Orange County Environmental Health
Violation Program: HW
Violation Source: CERS,

Site ID: 74523
Site Name: TESORO (SHELL) 68812
Violation Date: 04-20-2015
Citation: 23 CCR 16 2712(i) - California Code of Regulations, Title 23, Chapter 16, Section(s) 2712(i)
Violation Description: Failure to maintain on site an approved monitoring plan.
Violation Notes: Returned to compliance on 04/28/2015. Monitoring site plan did not show sensor locations.
Violation Division: Fullerton City Fire Department
Violation Program: UST
Violation Source: CERS,

Site ID: 74523
Site Name: TESORO (SHELL) 68812
Violation Date: 03-08-2021
Citation: 23 CCR 16 2712(i) - California Code of Regulations, Title 23, Chapter 16, Section(s) 2712(i)
Violation Description: Failure to retain a copy of the permit to operate at the facility.
Violation Notes: Returned to compliance on 03/08/2021. No copy of PTO was available on site.
Violation Division: Fullerton City Fire Department
Violation Program: UST
Violation Source: CERS,

Site ID: 74523

Map ID
Direction
Distance
Elevation

MAP FINDINGS

Site

Database(s)

EDR ID Number
EPA ID Number

TESORO (SHELL) 68812 (Continued)

S113086599

Site Name: TESORO (SHELL) 68812
Violation Date: 03-17-2020
Citation: HSC 6.7 25284.2 - California Health and Safety Code, Chapter 6.7, Section(s) 25284.2
Violation Description: "Failure to meet one or more of the following requirements: Install or maintain a liquid-tight spill container. Have a minimum capacity of five gallons. Have a functional drain valve or other method for the removal of liquid from the spill container. Be resistant to galvanic corrosion. Perform a tightness test at installation, every 12 months thereafter, or within 30 days after a repair to the spill container. Tested using applicable manufacturer guidelines, industry codes, engineering standards, or a method approved by a professional engineer. Tested by a certified UST service technician. Maintain records of spill containment testing for 36 months. "
Violation Notes: Returned to compliance on 03/17/2020. 87 auxiliary spill bucket failed testing and was replaced.
Violation Division: Fullerton City Fire Department
Violation Program: UST
Violation Source: CERS,

Site ID: 74523
Site Name: TESORO (SHELL) 68812
Violation Date: 04-07-2016
Citation: 23 CCR 16 2712(i) - California Code of Regulations, Title 23, Chapter 16, Section(s) 2712(i)
Violation Description: Failure to maintain on site an approved monitoring plan.
Violation Notes: Returned to compliance on 04/08/2016. Monitoring plan listed incorrect sensors for 87 and 91 UST sumps and udc's. Corrected via CERS.
Violation Division: Fullerton City Fire Department
Violation Program: UST
Violation Source: CERS,

Site ID: 74523
Site Name: TESORO (SHELL) 68812
Violation Date: 03-21-2018
Citation: 23 CCR 16 2665 - California Code of Regulations, Title 23, Chapter 16, Section(s) 2665
Violation Description: Failure of the overflow prevention system to meet one of the following requirements: Alert the transfer operator when the tank is 90 percent full by restricting the flow into the tank or triggering an audible and visual alarm; or Restrict delivery of flow to the tank at least 30 minutes before the tank overfills, provided the restriction occurs when the tank is filled to no more than 95 percent of capacity; and activate an audible alarm at least five minutes before the tank overfills; or Provide positive shut-off of flow to the tank when the tank is filled to no more than 95 percent of capacity; or Provide positive shut-off of flow to the tank so that none of the fittings located on the top of the tank are exposed to product due to overfilling.
Violation Notes: Returned to compliance on 04/02/2018. View of visual annunciator for overflow from tank pad was obscured by merchandise display.
Violation Division: Fullerton City Fire Department
Violation Program: UST
Violation Source: CERS,

Site ID: 74523
Site Name: TESORO (SHELL) 68812

Map ID
Direction
Distance
Elevation

MAP FINDINGS

Site

Database(s)

EDR ID Number
EPA ID Number

TESORO (SHELL) 68812 (Continued)

S113086599

Violation Date: 04-07-2016
Citation: HSC 6.11 25404(e)(4) - California Health and Safety Code, Chapter 6.11, Section(s) 25404(e)(4)
Violation Description: Failure to report program data electronically.
Violation Notes: Returned to compliance on 04/08/2016. Current financial responsibility documentation for all UST systems had not been submitted electronically.
Violation Division: Fullerton City Fire Department
Violation Program: UST
Violation Source: CERS,

Evaluation:

Eval General Type: Compliance Evaluation Inspection
Eval Date: 03-04-2021
Violations Found: Yes
Eval Type: Routine done by local agency
Eval Notes: Monitor certification, bucket test and overfill test performed this date. Records reviewed 3/8/21.
Eval Division: Fullerton City Fire Department
Eval Program: UST
Eval Source: CERS,

Eval General Type: Compliance Evaluation Inspection
Eval Date: 03-05-2019
Violations Found: No
Eval Type: Routine done by local agency
Eval Notes: No violations observed.
Eval Division: Fullerton City Fire Department
Eval Program: UST
Eval Source: CERS,

Eval General Type: Compliance Evaluation Inspection
Eval Date: 03-08-2021
Violations Found: Yes
Eval Type: Routine done by local agency
Eval Notes: Not reported
Eval Division: Fullerton City Fire Department
Eval Program: HMRRP
Eval Source: CERS,

Eval General Type: Other/Unknown
Eval Date: 03-08-2021
Violations Found: Yes
Eval Type: Other, not routine, done by local agency
Eval Notes: On site records review performed this date.
Eval Division: Fullerton City Fire Department
Eval Program: UST
Eval Source: CERS,

Eval General Type: Compliance Evaluation Inspection
Eval Date: 03-22-2018
Violations Found: No
Eval Type: Routine done by local agency
Eval Notes: No violations observed.
Eval Division: Fullerton City Fire Department
Eval Program: HMRRP
Eval Source: CERS,

Map ID
Direction
Distance
Elevation

MAP FINDINGS

Site

Database(s)

EDR ID Number
EPA ID Number

TESORO (SHELL) 68812 (Continued)

S113086599

Eval General Type: Other/Unknown
Eval Date: 06-02-2016
Violations Found: No
Eval Type: Other, not routine, done by local agency
Eval Notes: Not reported
Eval Division: Orange County Environmental Health
Eval Program: HW
Eval Source: CERS,

Eval General Type: Compliance Evaluation Inspection
Eval Date: 03-05-2019
Violations Found: No
Eval Type: Routine done by local agency
Eval Notes: No violations observed.
Eval Division: Fullerton City Fire Department
Eval Program: HMRRP
Eval Source: CERS,

Eval General Type: Compliance Evaluation Inspection
Eval Date: 03-21-2018
Violations Found: Yes
Eval Type: Routine done by local agency
Eval Notes: Monitor certification performed this date.
Eval Division: Fullerton City Fire Department
Eval Program: UST
Eval Source: CERS,

Eval General Type: Other/Unknown
Eval Date: 03-29-2021
Violations Found: No
Eval Type: Other, not routine, done by local agency
Eval Notes: Reinspection conducted to confirm reduction of Tunnel Cleaner below disclosure threshold.
Eval Division: Fullerton City Fire Department
Eval Program: HMRRP
Eval Source: CERS,

Eval General Type: Compliance Evaluation Inspection
Eval Date: 04-20-2015
Violations Found: No
Eval Type: Routine done by local agency
Eval Notes: Facility reported materials that did not meet reporting thresholds. This was corrected 6/4/15 but does not constitute a violation.
Eval Division: Fullerton City Fire Department
Eval Program: HMRRP
Eval Source: CERS,

Eval General Type: Compliance Evaluation Inspection
Eval Date: 04-20-2015
Violations Found: Yes
Eval Type: Routine done by local agency
Eval Notes: Monitor certification performed 4/15/15.
Eval Division: Fullerton City Fire Department
Eval Program: UST
Eval Source: CERS,

Eval General Type: Compliance Evaluation Inspection

Map ID
Direction
Distance
Elevation

MAP FINDINGS

Site

Database(s)

EDR ID Number
EPA ID Number

TESORO (SHELL) 68812 (Continued)

S113086599

Eval Date: 04-29-2014
Violations Found: No
Eval Type: Routine done by local agency
Eval Notes: UST No violations
Eval Division: Orange County Environmental Health
Eval Program: UST
Eval Source: CERS,

Eval General Type: Other/Unknown
Eval Date: 03-17-2020
Violations Found: Yes
Eval Type: Other, not routine, done by local agency
Eval Notes: Monitor certification performed this day. Due to Covid 19 protocols, the inspector did not conduct a visual inspection of the UST system, witness the certification or review onsite paperwork.
Eval Division: Fullerton City Fire Department
Eval Program: UST
Eval Source: CERS,

Eval General Type: Compliance Evaluation Inspection
Eval Date: 04-07-2016
Violations Found: No
Eval Type: Routine done by local agency
Eval Notes: No violations observed.
Eval Division: Fullerton City Fire Department
Eval Program: HMRRP
Eval Source: CERS,

Eval General Type: Compliance Evaluation Inspection
Eval Date: 06-02-2016
Violations Found: Yes
Eval Type: Routine done by local agency
Eval Notes: On site for a routine hazardous waste inspection. Consent to inspect and take any necessary photos was given by Alberto de la Cruz, employee. Business ownership information was verified. The current number of employees is 9. Walked throughout the facility. Observed hazardous waste storage areas. Containers were closed and properly labeled. Manifests were not available at the time of inspection. A violation was issued for the manifests. Employees are reported to be trained. Emergency plan is posted near front of the store. A perimeter walk was conducted and the dumpster enclosure was observed. No signs of illegal dumping were noted. A copy of the inspection report was sent to the facility.
Eval Division: Orange County Environmental Health
Eval Program: HW
Eval Source: CERS,

Eval General Type: Compliance Evaluation Inspection
Eval Date: 04-03-2017
Violations Found: No
Eval Type: Routine done by local agency
Eval Notes: Monitor certification performed. No violations observed.
Eval Division: Fullerton City Fire Department
Eval Program: UST
Eval Source: CERS,

Eval General Type: Compliance Evaluation Inspection

Map ID
Direction
Distance
Elevation

MAP FINDINGS

Site

Database(s)

EDR ID Number
EPA ID Number

TESORO (SHELL) 68812 (Continued)

S113086599

Eval Date: 04-03-2017
Violations Found: No
Eval Type: Routine done by local agency
Eval Notes: No violations observed.
Eval Division: Fullerton City Fire Department
Eval Program: HMRRP
Eval Source: CERS,

Eval General Type: Compliance Evaluation Inspection
Eval Date: 04-07-2016
Violations Found: Yes
Eval Type: Routine done by local agency
Eval Notes: Not reported
Eval Division: Fullerton City Fire Department
Eval Program: UST
Eval Source: CERS,

Eval General Type: Compliance Evaluation Inspection
Eval Date: 04-29-2014
Violations Found: No
Eval Type: Routine done by local agency
Eval Notes: Disclosure No violation
Eval Division: Orange County Environmental Health
Eval Program: HMRRP
Eval Source: CERS,

Eval General Type: Other/Unknown
Eval Date: 05-29-2018
Violations Found: No
Eval Type: Other, not routine, done by local agency
Eval Notes: Reinspection to confirm abatement of obstructed overfill alarm.
Eval Division: Fullerton City Fire Department
Eval Program: UST
Eval Source: CERS,

Eval General Type: Compliance Evaluation Inspection
Eval Date: 06-20-2019
Violations Found: No
Eval Type: Routine done by local agency
Eval Notes: Business ownership information was verified. Facility has 9 employees. Facility is a gas station and generates test water and waste absorbent. As a Small Quantity Generator (SQG) of hazardous waste you must: -label all hazardous waste containers/tanks -keep hazardous waste containers/tanks closed except when in use -maintain hazardous waste manifest/consolidated manifest on site for a minimum of three years -do not store hazardous waste on site greater than 180 days -maintain an EPA ID number -maintain contingency plan
Eval Division: Orange County Environmental Health
Eval Program: HW
Eval Source: CERS,

Eval General Type: Compliance Evaluation Inspection
Eval Date: 07-19-2013
Violations Found: No
Eval Type: Routine done by local agency
Eval Notes: On-site to conduct a routine hazardous waste inspection. Permission to enter, inspect, and take photographs granted by Benjamin Garcia A

Map ID
Direction
Distance
Elevation

MAP FINDINGS

Site

Database(s)

EDR ID Number
EPA ID Number

TESORO (SHELL) 68812 (Continued)

S113086599

walk-through of the parking lot and dumpster area was conducted. The following were observed in the dumpster enclosure: 55-gallon drum water with fuel dated 5-9-13 55-gallon drum absorbent/solids with fuel dated 5-15-13 The drums were labeled and stored closed, and the hazardous waste manifests were available for review. Manifest dated 3-7-13, 11-2-12 and 8-10-12 were reviewed at site Hazardous waste is hauled by Belshire

Eval Division: Orange County Environmental Health
Eval Program: HW
Eval Source: CERS,

Eval General Type: Other/Unknown

Eval Date: 08-27-2021

Violations Found: No

Eval Type: Other, not routine, done by local agency

Eval Notes: On-site for facility review following transfer of UST Program from the Fullerton Fire Department to the Orange County Environmental Health Department. Facility has a Veeder Root TLS-350 monitoring panel. Monitor is functional for audible and visual alarms. The following documentation was on-site and available for review: monitoring plan, leak response plan, test reports, designated operator monthly inspection reports, and designated operator employee training records. Financial responsibility is dated 11/30/2020 and must be submitted via CERS annually. Routine testing - Monitoring System Certification: 3/4/2021 - Spill Container Testing: 3/4/2021 - Secondary Containment Testing: 1/30/2020 - Overfill Prevention Equipment Testing: 3/5/2019 UST System Information Installation: 01/01/1986 (CERS) Products stored: 87, 87, 91 USTs and piping are double-walled Overfill prevention: audible-visual alarm (CERS) Facility will be permitted by Orange County [Truncated]

Eval Division: Orange County Environmental Health
Eval Program: UST
Eval Source: CERS,

Coordinates:

Site ID: 74523
Facility Name: TESORO (SHELL) 68812
Env Int Type Code: HWG
Program ID: 10403554
Coord Name: Not reported
Ref Point Type Desc: Center of a facility or station.,
Latitude: 33.854550
Longitude: -117.924870

Affiliation:

Affiliation Type Desc: Facility Mailing Address
Entity Name: Mailing Address
Entity Title: Not reported
Affiliation Address: 301 E. OCEAN BLVD., STE 1600
Affiliation City: LONG BEACH
Affiliation State: CA
Affiliation Country: Not reported
Affiliation Zip: 90802
Affiliation Phone: ,

Affiliation Type Desc: Parent Corporation

Map ID
Direction
Distance
Elevation

MAP FINDINGS

Site

Database(s)

EDR ID Number
EPA ID Number

TESORO (SHELL) 68812 (Continued)

S113086599

Entity Name: Tesoro Refining and Marketing Company LLC
Entity Title: Not reported
Affiliation Address: Not reported
Affiliation City: Not reported
Affiliation State: Not reported
Affiliation Country: Not reported
Affiliation Zip: Not reported
Affiliation Phone: ,

Affiliation Type Desc: UST Tank Operator
Entity Name: SEUNG KIM
Entity Title: Not reported
Affiliation Address: 1625 S HARBOR BLVD
Affiliation City: FULLERTON
Affiliation State: CA
Affiliation Country: United States
Affiliation Zip: 92832
Affiliation Phone: (562) 402-8080,

Affiliation Type Desc: Document Preparer
Entity Name: BELSHIRE ENVIRONMENTAL SERVICES, INC
Entity Title: Not reported
Affiliation Address: Not reported
Affiliation City: Not reported
Affiliation State: Not reported
Affiliation Country: Not reported
Affiliation Zip: Not reported
Affiliation Phone: ,

Affiliation Type Desc: Environmental Contact
Entity Name: ROMAN SHEKHTER
Entity Title: Not reported
Affiliation Address: 301 E. OCEAN BLVD., STE 1600
Affiliation City: LONG BEACH
Affiliation State: CA
Affiliation Country: Not reported
Affiliation Zip: 90802
Affiliation Phone: ,

Affiliation Type Desc: Legal Owner
Entity Name: Tesoro Refining & Marketing Company LLC
Entity Title: Not reported
Affiliation Address: 301 E. OCEAN BLVD., STE 1600
Affiliation City: LONG BEACH
Affiliation State: CA
Affiliation Country: United States
Affiliation Zip: 90802
Affiliation Phone: (562) 495-6937,

Affiliation Type Desc: Operator
Entity Name: Tesoro Refining & Marketing Company LLC
Entity Title: Not reported
Affiliation Address: Not reported
Affiliation City: Not reported
Affiliation State: Not reported
Affiliation Country: Not reported
Affiliation Zip: Not reported

Map ID
Direction
Distance
Elevation

MAP FINDINGS

Site

Database(s)

EDR ID Number
EPA ID Number

TESORO (SHELL) 68812 (Continued)

S113086599

Affiliation Phone: (562) 495-6937,

Affiliation Type Desc: CUPA District
Entity Name: Orange County Env Health
Entity Title: Not reported
Affiliation Address: 1241 East Dyer RoadSuite 120
Affiliation City: Santa Ana
Affiliation State: CA
Affiliation Country: Not reported
Affiliation Zip: 92705-5611
Affiliation Phone: (714) 433-6406,

Affiliation Type Desc: Identification Signer
Entity Name: VICTOR ESEIGBE
Entity Title: DIRECTOR, DIRECT DEALER MARKETING OPERATIONS
Affiliation Address: Not reported
Affiliation City: Not reported
Affiliation State: Not reported
Affiliation Country: Not reported
Affiliation Zip: Not reported
Affiliation Phone: ,

Affiliation Type Desc: Property Owner
Entity Name: TESORO REFINING & MARKETING COMPANY LLC
Entity Title: Not reported
Affiliation Address: 301 E. OCEAN BLVD., STE 1600
Affiliation City: LONG BEACH
Affiliation State: CA
Affiliation Country: United States
Affiliation Zip: 90802
Affiliation Phone: (562) 495-6937,

Affiliation Type Desc: UST Property Owner Name
Entity Name: TESORO REFINING & MARKETING COMPANY LLC
Entity Title: Not reported
Affiliation Address: 301 E. OCEAN BLVD., STE 1600
Affiliation City: LONG BEACH
Affiliation State: CA
Affiliation Country: United States
Affiliation Zip: 90802
Affiliation Phone: (562) 495-6937,

Affiliation Type Desc: UST Permit Applicant
Entity Name: TERESA A. MILES
Entity Title: ENVIRONMENTAL COMPLIANCE SUPERVISOR
Affiliation Address: Not reported
Affiliation City: Not reported
Affiliation State: Not reported
Affiliation Country: Not reported
Affiliation Zip: Not reported
Affiliation Phone: (562) 495-6850,

Affiliation Type Desc: UST Tank Owner
Entity Name: Tesoro Refining & Marketing Company LLC
Entity Title: Not reported
Affiliation Address: 301 E. OCEAN BLVD., STE 1600
Affiliation City: LONG BEACH

Map ID
Direction
Distance
Elevation

MAP FINDINGS

Site

Database(s)

EDR ID Number
EPA ID Number

TESORO (SHELL) 68812 (Continued)

S113086599

Affiliation State: CA
Affiliation Country: United States
Affiliation Zip: 90802
Affiliation Phone: (562) 495-6937,

HWTS:

Name: SHELL
Address: 1625 S HARBOR BLVD
Address 2: Not reported
City,State,Zip: FULLERTON, CA 92632
EPA ID: CAL000162015
Inactive Date: 06/30/1999
Create Date: 10/01/1997
Last Act Date: Not reported
Mailing Name: Not reported
Mailing Address: PO BOX 4453
Mailing Address 2: Not reported
Mailing City,State,Zip: HOUSTON, TX 772104453
Owner Name: EQUILON ENTERPRISES LLC
Owner Address: PO BOX 4453
Owner Address 2: Not reported
Owner City,State,Zip: HOUSTON, TX 772104453
Contact Name: SONDRA BIENVENU
Contact Address: INACTIVE PER VI99 LC
Contact Address 2: Not reported
City,State,Zip: HOUSTON, TX 772104453
Facility Status: Inactive
Facility Type: PERMANENT
Category: STATE
Latitude: 33.630386
Longitude: -117.929366

36
SE
1/4-1/2
0.459 mi.
2423 ft.

FULLERTON, CA

**PFAS S127519826
N/A**

**Relative:
Higher
Actual:
150 ft.**

PFAS:
Name: Not reported
Address: Not reported
City,State,Zip: FULLERTON, CA
Envirostor ID: Not reported
Program Type: Not reported
Status: Not reported
Status Date: Not reported
Enviroscreen Score: Not reported
Site Code: Not reported
Global ID: W0603010010
Facility Region: Not reported
Lead Agency: Not reported
Case worker: Not reported
Local Agency: Not reported
Location Case Number: Not reported
File Location: Not reported
Potential Contaminants of Concern: Not reported

Map ID
Direction
Distance
Elevation

MAP FINDINGS

Site

Database(s)

EDR ID Number
EPA ID Number

(Continued)

S127519826

Potential Media Affected:	Not reported
Site History:	Not reported
Begin Date:	Not reported
RB Case Number:	Not reported
source_type:	All PFAS Chemicals
Location ID:	CA3010010_012_012
Matrix:	Liquid
Chemical:	PFHPA
Qualifier:	<
Value:	2
Reporting Limit:	Not reported
Detection Limit:	Not reported
Lab Notes:	Not reported
Quarterly Running Annual Average:	Not reported
Units:	NG/L
Date:	10/14/2020
Field Pt Class:	PUBW
Site Use:	Drinking Water Wells
Site Type:	DDW Well
Latitude:	33.847441
Longitude:	-117.925252
Geo Tracker URL:	http://geotracker.waterboards.ca.gov/profile_report.asp?global_id=W0603010010
Name:	Not reported
Address:	Not reported
City,State,Zip:	FULLERTON, CA
Envirostor ID:	Not reported
Program Type:	Not reported
Status:	Not reported
Status Date:	Not reported
Enviroscreen Score:	Not reported
Site Code:	Not reported
Global ID:	W0603010010
Facility Region:	Not reported
Lead Agency:	Not reported
Case worker:	Not reported
Local Agency:	Not reported
Location Case Number:	Not reported
File Location:	Not reported
Potential Contaminants of Concern:	Not reported
Potential Media Affected:	Not reported
Site History:	Not reported
Begin Date:	Not reported
RB Case Number:	Not reported
source_type:	All PFAS Chemicals
Location ID:	CA3010010_012_012
Matrix:	Liquid
Chemical:	PFNA
Qualifier:	<
Value:	2
Reporting Limit:	Not reported
Detection Limit:	Not reported
Lab Notes:	Not reported
Quarterly Running Annual Average:	Not reported
Units:	NG/L

Map ID
Direction
Distance
Elevation

MAP FINDINGS

Site

Database(s)

EDR ID Number
EPA ID Number

(Continued)

S127519826

Date: 10/14/2020
Field Pt Class: PUBW
Site Use: Drinking Water Wells
Site Type: DDW Well
Latitude: 33.847441
Longitude: -117.925252
Geo Tracker URL: http://geotracker.waterboards.ca.gov/profile_report.asp?global_id=W0603010010

Name: Not reported
Address: Not reported
City,State,Zip: FULLERTON, CA
Envirostor ID: Not reported
Program Type: Not reported
Status: Not reported
Status Date: Not reported
Enviroscreen Score: Not reported
Site Code: Not reported
Global ID: W0603010010
Facility Region: Not reported
Lead Agency: Not reported
Case worker: Not reported
Local Agency: Not reported
Location Case Number: Not reported
File Location: Not reported
Potential Contaminants of Concern: Not reported
Potential Media Affected: Not reported
Site History: Not reported

Begin Date: Not reported
RB Case Number: Not reported
source_type: All PFAS Chemicals
Location ID: CA3010010_012_012
Matrix: Liquid
Chemical: ADONA
Qualifier: <
Value: 2
Reporting Limit: Not reported
Detection Limit: Not reported
Lab Notes: Not reported
Quarterly Running Annual Average: Not reported
Units: NG/L
Date: 10/14/2020
Field Pt Class: PUBW
Site Use: Drinking Water Wells
Site Type: DDW Well
Latitude: 33.847441
Longitude: -117.925252
Geo Tracker URL: http://geotracker.waterboards.ca.gov/profile_report.asp?global_id=W0603010010

Name: Not reported
Address: Not reported
City,State,Zip: FULLERTON, CA
Envirostor ID: Not reported
Program Type: Not reported
Status: Not reported
Status Date: Not reported
Enviroscreen Score: Not reported

Map ID
Direction
Distance
Elevation

MAP FINDINGS

Site

Database(s)

EDR ID Number
EPA ID Number

(Continued)

S127519826

Site Code:	Not reported
Global ID:	W0603010010
Facility Region:	Not reported
Lead Agency:	Not reported
Case worker:	Not reported
Local Agency:	Not reported
Location Case Number:	Not reported
File Location:	Not reported
Potential Contaminants of Concern:	Not reported
Potential Media Affected:	Not reported
Site History:	Not reported
Begin Date:	Not reported
RB Case Number:	Not reported
source_type:	All PFAS Chemicals
Location ID:	CA3010010_012_012
Matrix:	Liquid
Chemical:	PFNDCA
Qualifier:	<
Value:	4
Reporting Limit:	Not reported
Detection Limit:	Not reported
Lab Notes:	Not reported
Quarterly Running Annual Average:	Not reported
Units:	NG/L
Date:	4/4/2019
Field Pt Class:	PUBW
Site Use:	Drinking Water Wells
Site Type:	DDW Well
Latitude:	33.847441
Longitude:	-117.925252
Geo Tracker URL:	http://geotracker.waterboards.ca.gov/profile_report.asp?global_id=W0603010010
Name:	Not reported
Address:	Not reported
City,State,Zip:	FULLERTON, CA
Envirostor ID:	Not reported
Program Type:	Not reported
Status:	Not reported
Status Date:	Not reported
Enviroscreen Score:	Not reported
Site Code:	Not reported
Global ID:	W0603010010
Facility Region:	Not reported
Lead Agency:	Not reported
Case worker:	Not reported
Local Agency:	Not reported
Location Case Number:	Not reported
File Location:	Not reported
Potential Contaminants of Concern:	Not reported
Potential Media Affected:	Not reported
Site History:	Not reported
Begin Date:	Not reported
RB Case Number:	Not reported
source_type:	All PFAS Chemicals
Location ID:	CA3010010_012_012

Map ID
Direction
Distance
Elevation

MAP FINDINGS

Site

Database(s)

EDR ID Number
EPA ID Number

(Continued)

S127519826

Matrix: Liquid
Chemical: PFUNDCA
Qualifier: <
Value: 4
Reporting Limit: Not reported
Detection Limit: Not reported
Lab Notes: Not reported
Quarterly Running Annual Average: Not reported
Units: NG/L
Date: 4/4/2019
Field Pt Class: PUBW
Site Use: Drinking Water Wells
Site Type: DDW Well
Latitude: 33.847441
Longitude: -117.925252
Geo Tracker URL: http://geotracker.waterboards.ca.gov/profile_report.asp?global_id=W0603010010

Name: Not reported
Address: Not reported
City,State,Zip: FULLERTON, CA
Envirostor ID: Not reported
Program Type: Not reported
Status: Not reported
Status Date: Not reported
Enviroscreen Score: Not reported
Site Code: Not reported
Global ID: W0603010010
Facility Region: Not reported
Lead Agency: Not reported
Case worker: Not reported
Local Agency: Not reported
Location Case Number: Not reported
File Location: Not reported
Potential Contaminants of Concern: Not reported
Potential Media Affected: Not reported
Site History: Not reported

Begin Date: Not reported
RB Case Number: Not reported
source_type: All PFAS Chemicals
Location ID: CA3010010_012_012
Matrix: Liquid
Chemical: PFTRIDA
Qualifier: <
Value: 4
Reporting Limit: Not reported
Detection Limit: Not reported
Lab Notes: Not reported
Quarterly Running Annual Average: Not reported
Units: NG/L
Date: 4/4/2019
Field Pt Class: PUBW
Site Use: Drinking Water Wells
Site Type: DDW Well
Latitude: 33.847441
Longitude: -117.925252
Geo Tracker URL: http://geotracker.waterboards.ca.gov/profile_report.asp?global_id=W0603010010

Map ID
Direction
Distance
Elevation

MAP FINDINGS

Site

Database(s)

EDR ID Number
EPA ID Number

(Continued)

S127519826

Name:	Not reported
Address:	Not reported
City,State,Zip:	FULLERTON, CA
Envirostor ID:	Not reported
Program Type:	Not reported
Status:	Not reported
Status Date:	Not reported
Enviroscreen Score:	Not reported
Site Code:	Not reported
Global ID:	W0603010010
Facility Region:	Not reported
Lead Agency:	Not reported
Case worker:	Not reported
Local Agency:	Not reported
Location Case Number:	Not reported
File Location:	Not reported
Potential Contaminants of Concern:	Not reported
Potential Media Affected:	Not reported
Site History:	Not reported
Begin Date:	Not reported
RB Case Number:	Not reported
source_type:	All PFAS Chemicals
Location ID:	CA3010010_012_012
Matrix:	Liquid
Chemical:	NMEFOSAA
Qualifier:	<
Value:	4
Reporting Limit:	Not reported
Detection Limit:	Not reported
Lab Notes:	Not reported
Quarterly Running Annual Average:	Not reported
Units:	NG/L
Date:	4/4/2019
Field Pt Class:	PUBW
Site Use:	Drinking Water Wells
Site Type:	DDW Well
Latitude:	33.847441
Longitude:	-117.925252
Geo Tracker URL:	http://geotracker.waterboards.ca.gov/profile_report.asp?global_id=W0603010010
Name:	Not reported
Address:	Not reported
City,State,Zip:	FULLERTON, CA
Envirostor ID:	Not reported
Program Type:	Not reported
Status:	Not reported
Status Date:	Not reported
Enviroscreen Score:	Not reported
Site Code:	Not reported
Global ID:	W0603010010
Facility Region:	Not reported
Lead Agency:	Not reported
Case worker:	Not reported
Local Agency:	Not reported
Location Case Number:	Not reported
File Location:	Not reported

Map ID
Direction
Distance
Elevation

MAP FINDINGS

Site

Database(s)

EDR ID Number
EPA ID Number

(Continued)

S127519826

Potential Contaminants of Concern:	Not reported
Potential Media Affected:	Not reported
Site History:	Not reported
Begin Date:	Not reported
RB Case Number:	Not reported
source_type:	All PFAS Chemicals
Location ID:	CA3010010_012_012
Matrix:	Liquid
Chemical:	PFHXSA
Qualifier:	Not reported
Value:	5.1
Reporting Limit:	Not reported
Detection Limit:	Not reported
Lab Notes:	Not reported
Quarterly Running Annual Average:	Not reported
Units:	NG/L
Date:	4/4/2019
Field Pt Class:	PUBW
Site Use:	Drinking Water Wells
Site Type:	DDW Well
Latitude:	33.847441
Longitude:	-117.925252
Geo Tracker URL:	http://geotracker.waterboards.ca.gov/profile_report.asp?global_id=W0603010010
Name:	Not reported
Address:	Not reported
City,State,Zip:	FULLERTON, CA
Envirostor ID:	Not reported
Program Type:	Not reported
Status:	Not reported
Status Date:	Not reported
Enviroscreen Score:	Not reported
Site Code:	Not reported
Global ID:	W0603010010
Facility Region:	Not reported
Lead Agency:	Not reported
Case worker:	Not reported
Local Agency:	Not reported
Location Case Number:	Not reported
File Location:	Not reported
Potential Contaminants of Concern:	Not reported
Potential Media Affected:	Not reported
Site History:	Not reported
Begin Date:	Not reported
RB Case Number:	Not reported
source_type:	All PFAS Chemicals
Location ID:	CA3010010_012_012
Matrix:	Liquid
Chemical:	NETFOSAA
Qualifier:	<
Value:	4
Reporting Limit:	Not reported
Detection Limit:	Not reported
Lab Notes:	Not reported
Quarterly Running Annual Average:	Not reported

Map ID
Direction
Distance
Elevation

MAP FINDINGS

Site

Database(s)

EDR ID Number
EPA ID Number

(Continued)

S127519826

Units: NG/L
Date: 4/4/2019
Field Pt Class: PUBW
Site Use: Drinking Water Wells
Site Type: DDW Well
Latitude: 33.847441
Longitude: -117.925252
Geo Tracker URL: http://geotracker.waterboards.ca.gov/profile_report.asp?global_id=W0603010010

Name: Not reported
Address: Not reported
City,State,Zip: FULLERTON, CA
Envirostor ID: Not reported
Program Type: Not reported
Status: Not reported
Status Date: Not reported
Enviroscreen Score: Not reported
Site Code: Not reported
Global ID: W0603010010
Facility Region: Not reported
Lead Agency: Not reported
Case worker: Not reported
Local Agency: Not reported
Location Case Number: Not reported
File Location: Not reported
Potential Contaminants of Concern: Not reported
Potential Media Affected: Not reported
Site History: Not reported

Begin Date: Not reported
RB Case Number: Not reported
source_type: All PFAS Chemicals
Location ID: CA3010010_012_012
Matrix: Liquid
Chemical: PFNA
Qualifier: <
Value: 4
Reporting Limit: Not reported
Detection Limit: Not reported
Lab Notes: Not reported
Quarterly Running Annual Average: Not reported
Units: NG/L
Date: 4/4/2019
Field Pt Class: PUBW
Site Use: Drinking Water Wells
Site Type: DDW Well
Latitude: 33.847441
Longitude: -117.925252
Geo Tracker URL: http://geotracker.waterboards.ca.gov/profile_report.asp?global_id=W0603010010

Name: Not reported
Address: Not reported
City,State,Zip: FULLERTON, CA
Envirostor ID: Not reported
Program Type: Not reported
Status: Not reported
Status Date: Not reported

Map ID
 Direction
 Distance
 Elevation

MAP FINDINGS

Site

Database(s)

EDR ID Number
 EPA ID Number

(Continued)

S127519826

Enviroscreen Score:	Not reported
Site Code:	Not reported
Global ID:	W0603010010
Facility Region:	Not reported
Lead Agency:	Not reported
Case worker:	Not reported
Local Agency:	Not reported
Location Case Number:	Not reported
File Location:	Not reported
Potential Contaminants of Concern:	Not reported
Potential Media Affected:	Not reported
Site History:	Not reported
Begin Date:	Not reported
RB Case Number:	Not reported
source_type:	All PFAS Chemicals
Location ID:	CA3010010_012_012
Matrix:	Liquid
Chemical:	PFHPA
Qualifier:	<
Value:	4
Reporting Limit:	Not reported
Detection Limit:	Not reported
Lab Notes:	Not reported
Quarterly Running Annual Average:	Not reported
Units:	NG/L
Date:	4/4/2019
Field Pt Class:	PUBW
Site Use:	Drinking Water Wells
Site Type:	DDW Well
Latitude:	33.847441
Longitude:	-117.925252
Geo Tracker URL:	http://geotracker.waterboards.ca.gov/profile_report.asp?global_id=W0603010010

[Click this hyperlink](#) while viewing on your computer to access
 136 additional CA PFAS: record(s) in the EDR Site Report.

J37
WSW
1/4-1/2
0.469 mi.
2474 ft.

CHIANG, STEVE
1126 N EUCLID ST
ANAHEIM, CA 92802
Site 1 of 6 in cluster J

LUST **S108214850**
CPS-SLIC **N/A**
CERS

Relative:
Lower
Actual:
136 ft.

ORANGE CO. LUST:
 Name: VACANT LOT
 Address: 1126 N EUCLID ST
 City,State,Zip: ANAHEIM, CA 92802
 Region: ORANGE
 Facility Id: 88UT184
 Released Substance: Perchlorethylene; Gasoline-Automotive (motor gasoline and additives),
 leaded & unleaded
 Date Closed: 04/01/1991
 Record ID: RO0000915

SLIC REG 8:
 Name: CHIONG (FORMER ANAHEIM LAUNDRY)
 Address: 1126 N EUCLID

Map ID
Direction
Distance
Elevation

MAP FINDINGS

Site

Database(s)

EDR ID Number
EPA ID Number

CHIANG, STEVE (Continued)

S108214850

City: ANAHEIM
Type: Soil and Groundwater
Facility Status: 3
Staff: WDM
Substance: PCE
Lead Agency: Regional Board
Location Code: A-10
Thomas Bros Code: 768-F3

CPS-SLIC:

Name: CHIANG, STEVE
Address: 1126 N EUCLID ST
City,State,Zip: ANAHEIM, CA 92802
Region: STATE
Facility Status: Open - Site Assessment
Status Date: 01/30/2000
Global Id: T0605900865
Lead Agency: SANTA ANA RWQCB (REGION 8)
Lead Agency Case Number: Not reported
Latitude: 33.848057
Longitude: -117.9415037
Case Type: Cleanup Program Site
Case Worker: MG
Local Agency: ANAHEIM CITY
RB Case Number: 083001095T
File Location: Not reported
Potential Media Affected: Aquifer used for drinking water supply
Potential Contaminants of Concern: Tetrachloroethylene (PCE), Total Petroleum Hydrocarbons (TPH)
Site History: The Site is a former towel and linen laundry and supply facility that has been developed into residential townhomes. An unauthorized release was reported in November 1988 following the removal of seven USTs. Unknown volumes of impacted soil were reportedly removed to approximately 19 feet below ground surface (bgs) in the vicinity of USTs 1 through 4 and to a depth of approximately 15 feet bgs in the vicinity of UST 5 in December 1989. An eighth UST was removed in October 1991 during further soil excavation to a depth of 23 feet bgs in the vicinity of USTs 1 through 5. The excavated soil was reused to backfill the excavation. A ninth UST was removed in January 1994. Petroleum hydrocarbons and non-petroleum hydrocarbons (i.e., chlorinated solvents) were reportedly stored at the Site in the nine USTs. According to GeoTracker, approximately 57 tons of impacted soils were disposed offsite, but the exact disposal date is unknown. Soil vapor extraction was conducted between April 1998 and September 1999, reportedly removing 1,630 pounds of vapor-phase volatile organic compounds. In February 2006, approximately 1,500 pounds of a hydrogen release compound were introduced into the groundwater to dechlorinate the non-petroleum hydrocarbons, both onsite and offsite. Since 1994, five groundwater monitoring wells have been installed and were regularly monitored till 2007. From 1994 to December 2006, PCE and TCE concentrations decreased from 179 ug/l to 47 ug/l, respectively and TCE concentrations from 8 ug/l to 2.7 ug/l, respectively. The RP requested site closure in 2007 and insists the current property owners are the RPs for further work. The case was under the oversight of the City of Anaheim. Anaheim transferred oversight to the RWQCB on 8/31/2016. A August 7, 2019 site Inspection could only locate MW-4, which is located across the street in Euclid adjacent to the war wash. Thee remaining wells were not obvious and

Map ID
Direction
Distance
Elevation

MAP FINDINGS

Site

Database(s)

EDR ID Number
EPA ID Number

CHIANG, STEVE (Continued)

S108214850

may be covered in the landscaping or were abandoned or covered during site development as a housing tract.

[Click here to access the California GeoTracker records for this facility:](#)

CERS:

Name: CHIANG, STEVE
Address: 1126 N EUCLID ST
City,State,Zip: ANAHEIM, CA 92802
Site ID: 199155
CERS ID: T0605900865
CERS Description: Leaking Underground Storage Tank Cleanup Site

Affiliation:

Affiliation Type Desc: Local Agency Caseworker
Entity Name: RICHARD O. WILSON - ANAHEIM CITY
Entity Title: Not reported
Affiliation Address: 201 S. ANAHEIM BLVD. #601
Affiliation City: ANAHEIM
Affiliation State: CA
Affiliation Country: Not reported
Affiliation Zip: Not reported
Affiliation Phone: ,

Affiliation Type Desc: Regional Board Caseworker
Entity Name: CARL BERNHARDT - SANTA ANA RWQCB (REGION 8)
Entity Title: Not reported
Affiliation Address: 3737 MAIN STREET, SUITE 500
Affiliation City: RIVERSIDE
Affiliation State: CA
Affiliation Country: Not reported
Affiliation Zip: Not reported
Affiliation Phone: 9517824495,

J38
WSW
1/4-1/2
0.480 mi.
2533 ft.

CALIFORNIA TOWEL & LINEN SUPPLY CO.
1126 EUCLID AVE.
ANAHEIM, CA 92802

SEMS-ARCHIVE 1022996085
CAD983670779

Site 2 of 6 in cluster J

Relative:
Lower
Actual:
136 ft.

SEMS Archive:
Site ID: 0904866
EPA ID: CAD983670779
Name: CALIFORNIA TOWEL & LINEN SUPPLY CO.
Address: 1126 EUCLID AVE.
Address 2: Not reported
City,State,Zip: ANAHEIM, CA 92802
Cong District: 38
FIPS Code: 06059
FF: N
NPL: Not on the NPL
Non NPL Status: NFRAP-Site does not qualify for the NPL based on existing information

SEMS Archive Detail:

Region: 09
Site ID: 0904866
EPA ID: CAD983670779

Map ID
Direction
Distance
Elevation

MAP FINDINGS

Site

Database(s)

EDR ID Number
EPA ID Number

CALIFORNIA TOWEL & LINEN SUPPLY CO. (Continued)

1022996085

Site Name: CALIFORNIA TOWEL & LINEN SUPPLY CO.
NPL: N
FF: N
OU: 00
Action Code: PA
Action Name: PA
SEQ: 1
Start Date: 1999-02-23 05:00:00
Finish Date: 2000-01-27 05:00:00
Qual: L
Current Action Lead: EPA Perf

Region: 09
Site ID: 0904866
EPA ID: CAD983670779
Site Name: CALIFORNIA TOWEL & LINEN SUPPLY CO.
NPL: N
FF: N
OU: 00
Action Code: DS
Action Name: DISCVRY
SEQ: 1
Start Date: Not reported
Finish Date: 1993-07-08 04:00:00
Qual: Not reported
Current Action Lead: EPA Perf

Region: 09
Site ID: 0904866
EPA ID: CAD983670779
Site Name: CALIFORNIA TOWEL & LINEN SUPPLY CO.
NPL: N
FF: N
OU: 00
Action Code: OO
Action Name: SITE REASS
SEQ: 1
Start Date: Not reported
Finish Date: 2007-06-06 04:00:00
Qual: L
Current Action Lead: St Perf

Region: 09
Site ID: 0904866
EPA ID: CAD983670779
Site Name: CALIFORNIA TOWEL & LINEN SUPPLY CO.
NPL: N
FF: N
OU: 00
Action Code: VA
Action Name: OTHR CLEANUP
SEQ: 1
Start Date: 2007-06-06 04:00:00
Finish Date: 2016-06-16 04:00:00
Qual: Not reported
Current Action Lead: St Perf

Map ID
 Direction
 Distance
 Elevation

MAP FINDINGS

Site

Database(s)

EDR ID Number
 EPA ID Number

CALIFORNIA TOWEL & LINEN SUPPLY CO. (Continued)

1022996085

Region: 09
 Site ID: 0904866
 EPA ID: CAD983670779
 Site Name: CALIFORNIA TOWEL & LINEN SUPPLY CO.
 NPL: N
 FF: N
 OU: 00
 Action Code: OO
 Action Name: SITE REASS
 SEQ: 2
 Start Date: 2015-07-01 04:00:00
 Finish Date: 2016-06-06 04:00:00
 Qual: N
 Current Action Lead: St Perf

J39
WSW
1/4-1/2
0.480 mi.
2533 ft.

CALIFORNIA TOWEL & LINEN SUPPLY CO.
1126 EUCLID AVE.
ANAHEIM, CA 92802
Site 3 of 6 in cluster J

ENVIROSTOR 1000816946
N/A

Relative:
Lower
Actual:
136 ft.

ENVIROSTOR:
 Name: CALIFORNIA TOWEL & LINEN SUPPLY CO.
 Address: 1126 EUCLID AVE.
 City,State,Zip: ANAHEIM, CA 92802
 Facility ID: 60000568
 Status: Refer: RWQCB
 Status Date: 08/03/2016
 Site Code: 401729
 Site Type: Evaluation
 Site Type Detailed: Evaluation
 Acres: 2.5
 NPL: NO
 Regulatory Agencies: SMBRP, US EPA
 Lead Agency: US EPA
 Program Manager: Willard Garrett
 Supervisor: Manny Alonzo
 Division Branch: Cleanup Cypress
 Assembly: 67
 Senate: Not reported
 Special Program: EPA - PASI
 Restricted Use: NO
 Site Mgmt Req: NONE SPECIFIED
 Funding: EPA Grant
 Latitude: 33.84862
 Longitude: -117.9404
 APN: NONE SPECIFIED
 Past Use: NONE SPECIFIED
 Potential COC: NONE SPECIFIED
 Confirmed COC: NONE SPECIFIED
 Potential Description: NONE SPECIFIED
 Alias Name: CAD983670779
 Alias Type: EPA Identification Number
 Alias Name: 110009268844
 Alias Type: EPA (FRS #)
 Alias Name: 401729
 Alias Type: Project Code (Site Code)

Map ID
 Direction
 Distance
 Elevation

MAP FINDINGS

Site

Database(s)

EDR ID Number
 EPA ID Number

CALIFORNIA TOWEL & LINEN SUPPLY CO. (Continued)

1000816946

Alias Name: 60000568
 Alias Type: Envirostor ID Number

Completed Info:
 Completed Area Name: PROJECT WIDE
 Completed Sub Area Name: Not reported
 Completed Document Type: Site Screening
 Completed Date: 06/06/2007
 Comments: EPA designated site for State follow up

Completed Area Name: PROJECT WIDE
 Completed Sub Area Name: Not reported
 Completed Document Type: PA/SI Reassessment
 Completed Date: 06/16/2016
 Comments: Not reported

Future Area Name: Not reported
 Future Sub Area Name: Not reported
 Future Document Type: Not reported
 Future Due Date: Not reported
 Schedule Area Name: Not reported
 Schedule Sub Area Name: Not reported
 Schedule Document Type: Not reported
 Schedule Due Date: Not reported
 Schedule Revised Date: Not reported

J40
WSW
1/4-1/2
0.480 mi.
2533 ft.

CHIANG, STEVE
1126 EUCLID ST
ANAHEIM, CA 92802
Site 4 of 6 in cluster J

LUST **S102610496**
HIST CORTESE **N/A**

Relative:
Lower
Actual:
136 ft.

LUST REG 8:
 Name: CHIANG, STEVE
 Address: 1126 EUCLID ST
 City: ANAHEIM
 Region: 8
 County: Orange
 Regional Board: Santa Ana Region
 Facility Status: Post remedial action monitoring
 Case Number: 083001095T
 Local Case Num: Not reported
 Case Type: Aquifer affected
 Substance: Perchloroethylene
 Qty Leaked: Not reported
 Abate Method: Not reported
 Cross Street: LA PALMA
 Enf Type: Not reported
 Funding: Not reported
 How Discovered: Tank Closure
 How Stopped: Not reported
 Leak Cause: Corrosion
 Leak Source: Tank
 Global ID: T0605900865
 How Stopped Date: 10/30/1988
 Enter Date: 12/14/1988
 Date Confirmation of Leak Began: 8/23/1988
 Date Preliminary Assessment Began: 12/14/1988

Map ID
Direction
Distance
Elevation

MAP FINDINGS

Site

Database(s)

EDR ID Number
EPA ID Number

CHIANG, STEVE (Continued)

S102610496

Discover Date: 8/23/1988
Enforcement Date: Not reported
Close Date: Not reported
Date Prelim Assessment Workplan Submitted: Not reported
Date Pollution Characterization Began: 5/12/1989
Date Remediation Plan Submitted: 5/12/1989
Date Remedial Action Underway: Not reported
Date Post Remedial Action Monitoring: 2/19/2003
Enter Date: 12/14/1988
GW Qualifies: =
Soil Qualifies: Not reported
Operator: Not reported
Facility Contact: Not reported
Interim: Not reported
Oversite Program: LUST
Latitude: 33.848057
Longitude: -117.9415037
MTBE Date: 5/20/1997
Max MTBE GW: 5
MTBE Concentration: 1
Max MTBE Soil: Not reported
MTBE Fuel: 0
MTBE Tested: MTBE Detected. Site tested for MTBE & MTBE detected
MTBE Class: C
Staff: CAB
Staff Initials: ROW
Lead Agency: Local Agency
Local Agency: 30011
Hydr Basin #: COASTAL PLAIN OF ORA
Beneficial: Not reported
Priority: Not reported
Cleanup Fund Id: Not reported
Work Suspended: Not reported
Summary: 6/2/94 - LETTER FROM ANAHEIM PUD APPROVING WP AND REQUESTING GW INVEST. PCE @ 40' DEPTH UP TO 2.1 PPM

HIST CORTESE:

edr_fname: UNOCAL #
edr_fadd1: 1126
City,State,Zip: ANAHEIM, CA 92802
Region: CORTESE
Facility County Code: 30
Reg By: LTNKA
Reg Id: 083002979T

edr_fname: CHIANG, STEVE
edr_fadd1: 1126
City,State,Zip: ANAHEIM, CA 92802
Region: CORTESE
Facility County Code: 30
Reg By: LTNKA
Reg Id: 083001095T

MAP FINDINGS

Map ID
 Direction
 Distance
 Elevation

Site

Database(s)

EDR ID Number
 EPA ID Number

J41 **EUCLID CAR WASH**
WSW **1135 EUCLID ST**
1/4-1/2 **ANAHEIM, CA 92812**
0.496 mi.
2621 ft. **Site 5 of 6 in cluster J**

LUST **S101619864**
HIST UST
CA FID UST
HIST CORTESE
CERS
N/A

Relative:
Lower
Actual:
136 ft.

Relative: LUST REG 8:
Lower Name: EUCLID CAR WASH
 Address: 1135 EUCLID ST
 City: ANAHEIM
 Region: 8
 County: Orange
 Regional Board: Santa Ana Region
 Facility Status: Case Closed
 Case Number: 083001371T
 Local Case Num: Not reported
 Case Type: Soil only
 Substance: Gasoline
 Qty Leaked: Not reported
 Abate Method: Not reported
 Cross Street: LA PALMA
 Enf Type: CLOS
 Funding: Not reported
 How Discovered: OM
 How Stopped: Not reported
 Leak Cause: UNK
 Leak Source: UNK
 Global ID: T0605901034
 How Stopped Date: 10/30/1989
 Enter Date: 12/22/1989
 Date Confirmation of Leak Began: 1/20/1990
 Date Preliminary Assessment Began: 2/26/1990
 Discover Date: 10/30/1989
 Enforcement Date: 1/1/1965
 Close Date: 10/30/1991
 Date Prelim Assessment Workplan Submitted: Not reported
 Date Pollution Characterization Began: Not reported
 Date Remediation Plan Submitted: Not reported
 Date Remedial Action Underway: Not reported
 Date Post Remedial Action Monitoring: Not reported
 Enter Date: 12/22/1989
 GW Qualifies: Not reported
 Soil Qualifies: Not reported
 Operator: Not reported
 Facility Contact: Not reported
 Interim: Not reported
 Oversight Program: LUST
 Latitude: 33.848317
 Longitude: -117.9418167
 MTBE Date: Not reported
 Max MTBE GW: Not reported
 MTBE Concentration: 0
 Max MTBE Soil: Not reported
 MTBE Fuel: 1
 MTBE Tested: Site NOT Tested for MTBE. Includes Unknown and Not Analyzed.
 MTBE Class: *
 Staff: CAB
 Staff Initials: ROW
 Lead Agency: Local Agency

Map ID
Direction
Distance
Elevation

MAP FINDINGS

Site

Database(s)

EDR ID Number
EPA ID Number

EUCLID CAR WASH (Continued)

S101619864

Local Agency: 30011
Hydr Basin #: COASTAL PLAIN OF ORA
Beneficial: Not reported
Priority: Not reported
Cleanup Fund Id: Not reported
Work Suspended: Not reported
Summary: Not reported

ORANGE CO. LUST:

Name: EUCLID CAR WASH
Address: 1135 N EUCLID ST
City,State,Zip: ANAHEIM, CA 92801
Region: ORANGE
Facility Id: 90UT002
Released Substance: Gasoline-Automotive (motor gasoline and additives), leaded & unleaded
Date Closed: 04/01/1991
Record ID: RO0002569

HIST UST:

Name: EUCLID CAR WASH
Address: 113 N EUCLID
City,State,Zip: ANAHEIM, CA 92805
File Number: 0002EC07
URL: <http://geotracker.waterboards.ca.gov/ustpdfs/pdf/0002EC07.pdf>
Region: Not reported
Facility ID: Not reported
Facility Type: Not reported
Other Type: Not reported
Contact Name: Not reported
Telephone: Not reported
Owner Name: Not reported
Owner Address: Not reported
Owner City,St,Zip: Not reported
Total Tanks: Not reported

Tank Num: Not reported
Container Num: Not reported
Year Installed: Not reported
Tank Capacity: Not reported
Tank Used for: Not reported
Type of Fuel: Not reported
Container Construction Thickness: Not reported
Leak Detection: Not reported

Click here for Geo Tracker PDF:

CA FID UST:

Facility ID: 30000971
Regulated By: UTNKA
Regulated ID: Not reported
Cortese Code: Not reported
SIC Code: Not reported
Facility Phone: 7145363753
Mail To: Not reported
Mailing Address: 1135 N EUCLID
Mailing Address 2: Not reported

Map ID
Direction
Distance
Elevation

MAP FINDINGS

Site

Database(s)

EDR ID Number
EPA ID Number

EUCLID CAR WASH (Continued)

S101619864

Mailing City,St,Zip: ANAHEIM 92801
Contact: Not reported
Contact Phone: Not reported
DUNs Number: Not reported
NPDES Number: Not reported
EPA ID: Not reported
Comments: Not reported
Status: Active

HIST CORTESE:

edr_fname: EUCLID CAR WASH
edr_fadd1: 1135 EUCLID
City,State,Zip: ANAHEIM, CA 92812
Region: CORTESE
Facility County Code: 30
Reg By: LTNKA
Reg Id: 083001371T

CERS:

Name: EUCLID CAR WASH
Address: 1135 N EUCLID ST
City,State,Zip: ANAHEIM, CA 92812
Site ID: 191988
CERS ID: T0605901034
CERS Description: Leaking Underground Storage Tank Cleanup Site

Affiliation:

Affiliation Type Desc: Regional Board Caseworker
Entity Name: CARL BERNHARDT - SANTA ANA RWQCB (REGION 8)
Entity Title: Not reported
Affiliation Address: 3737 MAIN STREET, SUITE 500
Affiliation City: RIVERSIDE
Affiliation State: CA
Affiliation Country: Not reported
Affiliation Zip: Not reported
Affiliation Phone: 9517824495,

Affiliation Type Desc: Local Agency Caseworker
Entity Name: RICHARD O. WILSON - ANAHEIM CITY
Entity Title: Not reported
Affiliation Address: 201 S. ANAHEIM BLVD. #601
Affiliation City: ANAHEIM
Affiliation State: CA
Affiliation Country: Not reported
Affiliation Zip: Not reported
Affiliation Phone: ,

MAP FINDINGS

Map ID
 Direction
 Distance
 Elevation

Site

Database(s)

EDR ID Number
 EPA ID Number

J42 **EUCLID CAR WASH**
WSW **1135 N EUCLID ST**
1/4-1/2 **ANAHEIM, CA 92801**
0.496 mi.
2621 ft. **Site 6 of 6 in cluster J**

LUST **U001578743**
UST **N/A**
SWEEPS UST
HIST UST
Cortese

Relative:
Lower
Actual:
136 ft.

LUST:
 Name: EUCLID CAR WASH
 Address: 1135 N EUCLID ST
 City,State,Zip: ANAHEIM, CA 92812
 Lead Agency: ANAHEIM CITY
 Case Type: LUST Cleanup Site
 Geo Track: http://geotracker.waterboards.ca.gov/profile_report.asp?global_id=T0605901034
 Global Id: T0605901034
 Latitude: 33.848317
 Longitude: -117.9418167
 Status: Completed - Case Closed
 Status Date: 10/30/1991
 Case Worker: ROW
 RB Case Number: 083001371T
 Local Agency: ANAHEIM CITY
 File Location: Not reported
 Local Case Number: Not reported
 Potential Media Affect: Soil
 Potential Contaminants of Concern: Gasoline
 Site History: Not reported

LUST:
 Global Id: T0605901034
 Contact Type: Regional Board Caseworker
 Contact Name: CARL BERNHARDT
 Organization Name: SANTA ANA RWQCB (REGION 8)
 Address: 3737 MAIN STREET, SUITE 500
 City: RIVERSIDE
 Email: carl.bernhardt@waterboards.ca.gov
 Phone Number: 9517824495

Global Id: T0605901034
 Contact Type: Local Agency Caseworker
 Contact Name: RICHARD O. WILSON
 Organization Name: ANAHEIM CITY
 Address: 201 S. ANAHEIM BLVD. #601
 City: ANAHEIM
 Email: dwilson@anaheim.net
 Phone Number: Not reported

LUST:
 Global Id: T0605901034
 Action Type: ENFORCEMENT
 Date: 02/16/1990
 Action: Notice of Responsibility

Global Id: T0605901034
 Action Type: Other
 Date: 12/18/1989
 Action: Leak Reported

Global Id: T0605901034
 Action Type: ENFORCEMENT

Map ID
Direction
Distance
Elevation

MAP FINDINGS

Site

Database(s)

EDR ID Number
EPA ID Number

EUCLID CAR WASH (Continued)

U001578743

Date: 10/30/1991
Action: Closure/No Further Action Letter

Global Id: T0605901034
Action Type: Other
Date: 10/30/1989
Action: Leak Stopped

Global Id: T0605901034
Action Type: ENFORCEMENT
Date: 10/30/1991
Action: Closure/No Further Action Letter

Global Id: T0605901034
Action Type: RESPONSE
Date: 02/17/1990
Action: Unauthorized Release Form

Global Id: T0605901034
Action Type: RESPONSE
Date: 12/18/1989
Action: Preliminary Site Assessment Report

Global Id: T0605901034
Action Type: Other
Date: 10/30/1989
Action: Leak Discovery

LUST:

Global Id: T0605901034
Status: Open - Case Begin Date
Status Date: 10/30/1989

Global Id: T0605901034
Status: Open - Site Assessment
Status Date: 12/18/1989

Global Id: T0605901034
Status: Open - Site Assessment
Status Date: 01/20/1990

Global Id: T0605901034
Status: Open - Site Assessment
Status Date: 02/26/1990

Global Id: T0605901034
Status: Completed - Case Closed
Status Date: 10/30/1991

UST:

Name: EUCLID CAR WASH
Address: 1135 N EUCLID ST
City,State,Zip: ANAHEIM, CA 92801
Facility ID: 4860
Permitting Agency: Not reported

Map ID
Direction
Distance
Elevation

MAP FINDINGS

Site

Database(s)

EDR ID Number
EPA ID Number

EUCLID CAR WASH (Continued)

U001578743

CERSID: Not reported
Latitude: 33.8500138
Longitude: -117.9406931

SWEEPS UST:

Name: EUCLID CAR WASH
Address: 1135 N EUCLID ST
City: ANAHEIM
Status: Active
Comp Number: 4860
Number: 9
Board Of Equalization: Not reported
Referral Date: 02-11-92
Action Date: 02-11-92
Created Date: 12-31-88
Owner Tank Id: 457
SWRCB Tank Id: 30-011-004860-000002
Tank Status: A
Capacity: 8000
Active Date: Not reported
Tank Use: M.V. FUEL
STG: W
Content: GASHOL
Number Of Tanks: 6

Name: EUCLID CAR WASH
Address: 1135 N EUCLID ST
City: ANAHEIM
Status: Active
Comp Number: 4860
Number: 9
Board Of Equalization: Not reported
Referral Date: 02-11-92
Action Date: 02-11-92
Created Date: 12-31-88
Owner Tank Id: 457
SWRCB Tank Id: 30-011-004860-000003
Tank Status: A
Capacity: 8000
Active Date: Not reported
Tank Use: M.V. FUEL
STG: W
Content: GASHOL
Number Of Tanks: 6

Name: EUCLID CAR WASH
Address: 1135 N EUCLID ST
City: ANAHEIM
Status: Active
Comp Number: 4860
Number: 9
Board Of Equalization: Not reported
Referral Date: 02-11-92
Action Date: 02-11-92
Created Date: 12-31-88
Owner Tank Id: 457
SWRCB Tank Id: 30-011-004860-000004

Map ID
Direction
Distance
Elevation

MAP FINDINGS

Site

Database(s)

EDR ID Number
EPA ID Number

EUCLID CAR WASH (Continued)

U001578743

Tank Status: A
Capacity: 8000
Active Date: Not reported
Tank Use: M.V. FUEL
STG: W
Content: GASHOL
Number Of Tanks: Not reported

Name: EUCLID CAR WASH
Address: 1135 N EUCLID ST
City: ANAHEIM
Status: Active
Comp Number: 4860
Number: 9
Board Of Equalization: Not reported
Referral Date: 02-11-92
Action Date: 02-11-92
Created Date: 12-31-88
Owner Tank Id: 457
SWRCB Tank Id: 30-011-004860-000005
Tank Status: A
Capacity: 10000
Active Date: Not reported
Tank Use: M.V. FUEL
STG: W
Content: REG UNLEADED
Number Of Tanks: Not reported

Name: EUCLID CAR WASH
Address: 1135 N EUCLID ST
City: ANAHEIM
Status: Active
Comp Number: 4860
Number: 9
Board Of Equalization: Not reported
Referral Date: 02-11-92
Action Date: 02-11-92
Created Date: 12-31-88
Owner Tank Id: 457
SWRCB Tank Id: 30-011-004860-000006
Tank Status: A
Capacity: 10000
Active Date: Not reported
Tank Use: M.V. FUEL
STG: W
Content: REG UNLEADED
Number Of Tanks: Not reported

Name: EUCLID CAR WASH
Address: 1135 N EUCLID ST
City: ANAHEIM
Status: Active
Comp Number: 4860
Number: 9
Board Of Equalization: Not reported
Referral Date: 02-11-92
Action Date: 02-11-92

Map ID
Direction
Distance
Elevation

MAP FINDINGS

Site

Database(s)

EDR ID Number
EPA ID Number

EUCLID CAR WASH (Continued)

U001578743

Created Date: 12-31-88
Owner Tank Id: 457
SWRCB Tank Id: 30-011-004860-000007
Tank Status: A
Capacity: 10000
Active Date: Not reported
Tank Use: M.V. FUEL
STG: W
Content: LEADED
Number Of Tanks: Not reported

HIST UST:

Name: EUCLID CAR WASH
Address: 1135 N EUCLID ST
City,State,Zip: ANAHEIM, CA 92805
File Number: Not reported
URL: Not reported
Region: STATE
Facility ID: 00000000769
Facility Type: Gas Station
Other Type: Not reported
Contact Name: NAZIR JIVANI
Telephone: 7146353753
Owner Name: NAZIR JIVANI
Owner Address: 2408-30TH STREET
Owner City,St,Zip: SANTA MONICA, CA 92805
Total Tanks: 0007

Tank Num: 001
Container Num: 1
Year Installed: Not reported
Tank Capacity: 00010000
Tank Used for: PRODUCT
Type of Fuel: UNLEADED
Container Construction Thickness: Not reported
Leak Detection: Stock Inventor

Tank Num: 002
Container Num: 2
Year Installed: Not reported
Tank Capacity: 00010000
Tank Used for: PRODUCT
Type of Fuel: PREMIUM
Container Construction Thickness: Not reported
Leak Detection: Stock Inventor

Tank Num: 003
Container Num: 3
Year Installed: Not reported
Tank Capacity: 00010000
Tank Used for: PRODUCT
Type of Fuel: PREMIUM
Container Construction Thickness: Not reported
Leak Detection: Stock Inventor

Tank Num: 004
Container Num: 4

Map ID
Direction
Distance
Elevation

MAP FINDINGS

Site

Database(s)

EDR ID Number
EPA ID Number

EUCLID CAR WASH (Continued)

U001578743

Year Installed: Not reported
Tank Capacity: 00010000
Tank Used for: PRODUCT
Type of Fuel: PREMIUM
Container Construction Thickness: Not reported
Leak Detection: Stock Inventor

Tank Num: 005
Container Num: 5
Year Installed: Not reported
Tank Capacity: 00008000
Tank Used for: PRODUCT
Type of Fuel: DIESEL
Container Construction Thickness: Not reported
Leak Detection: Stock Inventor

Tank Num: 006
Container Num: 6
Year Installed: Not reported
Tank Capacity: 00008000
Tank Used for: WASTE
Type of Fuel: WASTE OIL
Container Construction Thickness: Not reported
Leak Detection: Stock Inventor

Tank Num: 007
Container Num: 7
Year Installed: Not reported
Tank Capacity: 00008000
Tank Used for: PRODUCT
Type of Fuel: DIESEL
Container Construction Thickness: Not reported
Leak Detection: None

CORTESE:

Name: EUCLID CAR WASH
Address: 1135 N EUCLID ST
City,State,Zip: ANAHEIM, CA 92812
Region: CORTESE
Envirostor Id: Not reported
Global ID: T0605901034
Site/Facility Type: LUST CLEANUP SITE
Cleanup Status: COMPLETED - CASE CLOSED
Status Date: Not reported
Site Code: Not reported
Latitude: Not reported
Longitude: Not reported
Owner: Not reported
Enf Type: Not reported
Swat R: Not reported
Flag: active
Order No: Not reported
Waste Discharge System No: Not reported
Effective Date: Not reported
Region 2: Not reported
WID Id: Not reported
Solid Waste Id No: Not reported

Map ID
Direction
Distance
Elevation

MAP FINDINGS

Site

Database(s)

EDR ID Number
EPA ID Number

EUCLID CAR WASH (Continued)

U001578743

Waste Management Unit Name: Not reported
File Name: Active Open

43
SE
1/4-1/2
0.497 mi.
2622 ft.

ANAHEIM MANN EXPANSION, FIRST CHURCH
918 NORTH CITRON STREET
ANAHEIM, CA 92805

ENVIROSTOR
SCH
CERS

S107735843
N/A

Relative:
Higher
Actual:
149 ft.

ENVIROSTOR:
Name: ANAHEIM MANN EXPANSION, FIRST CHURCH
Address: 918 NORTH CITRON STREET
City,State,Zip: ANAHEIM, CA 92805
Facility ID: 30010007
Status: Certified
Status Date: 04/29/2005
Site Code: 404125
Site Type: School Cleanup
Site Type Detailed: School
Acres: 1.36
NPL: NO
Regulatory Agencies: DTSC
Lead Agency: DTSC
Program Manager: Not reported
Supervisor: Shahir Haddad
Division Branch: Southern California Schools & Brownfields Outreach
Assembly: 69
Senate: 29
Special Program: Not reported
Restricted Use: NO
Site Mgmt Req: NONE SPECIFIED
Funding: School District
Latitude: 33.84520
Longitude: -117.9263
APN: 034-183-33
Past Use: AGRICULTURAL - ROW CROPS
Potential COC: Arsenic
Confirmed COC: NONE SPECIFIED
Potential Description: NMA
Alias Name: ANAHEIM CITY SCHOOL DISTRICT
Alias Type: Alternate Name
Alias Name: ANAHEIM CITY SD/PROP. MANN EXP. SCH/VCA
Alias Type: Alternate Name
Alias Name: ANAHEIM MANN/FIRST CHURCH OF CHRIST
Alias Type: Alternate Name
Alias Name: HORACE MANN ELEMENTARY SCHOOL
Alias Type: Alternate Name
Alias Name: 034-183-33
Alias Type: APN
Alias Name: 110033616040
Alias Type: EPA (FRS #)
Alias Name: 404125
Alias Type: Project Code (Site Code)
Alias Name: 30010007
Alias Type: Envirostor ID Number

Completed Info:
Completed Area Name: PROJECT WIDE

Map ID
Direction
Distance
Elevation

MAP FINDINGS

Site

Database(s)

EDR ID Number
EPA ID Number

ANAHEIM MANN EXPANSION, FIRST CHURCH (Continued)

S107735843

Completed Sub Area Name: Not reported
Completed Document Type: School Cleanup Agreement
Completed Date: 08/20/2003
Comments: Not reported

Completed Area Name: PROJECT WIDE
Completed Sub Area Name: Not reported
Completed Document Type: CEQA - Notice of Exemption
Completed Date: 01/16/2003
Comments: Not reported

Completed Area Name: PROJECT WIDE
Completed Sub Area Name: Not reported
Completed Document Type: Standard Voluntary Agreement
Completed Date: 04/03/2002
Comments: Not reported

Completed Area Name: PROJECT WIDE
Completed Sub Area Name: Not reported
Completed Document Type: Cost Recovery Closeout Memo
Completed Date: 12/20/2004
Comments: Not reported

Completed Area Name: PROJECT WIDE
Completed Sub Area Name: Not reported
Completed Document Type: Site Inspections/Visit (Non LUR)
Completed Date: 05/27/2004
Comments: Not reported

Completed Area Name: PROJECT WIDE
Completed Sub Area Name: Not reported
Completed Document Type: Environmental Oversight Agreement
Completed Date: 11/17/2000
Comments: Not reported

Completed Area Name: PROJECT WIDE
Completed Sub Area Name: Not reported
Completed Document Type: Certification
Completed Date: 04/29/2005
Comments: Not reported

Completed Area Name: PROJECT WIDE
Completed Sub Area Name: Not reported
Completed Document Type: Preliminary Endangerment Assessment Report
Completed Date: 02/02/2002
Comments: Not reported

Completed Area Name: PROJECT WIDE
Completed Sub Area Name: Not reported
Completed Document Type: Removal Action Completion Report
Completed Date: 12/14/2004
Comments: Not reported

Completed Area Name: PROJECT WIDE
Completed Sub Area Name: Not reported
Completed Document Type: Removal Action Workplan
Completed Date: 01/16/2003

Map ID
Direction
Distance
Elevation

MAP FINDINGS

Site

Database(s)

EDR ID Number
EPA ID Number

ANAHEIM MANN EXPANSION, FIRST CHURCH (Continued)

S107735843

Comments: Not reported

Completed Area Name: PROJECT WIDE
Completed Sub Area Name: Not reported
Completed Document Type: Supplemental Site Investigation Report
Completed Date: 09/05/2002
Comments: Not reported

Completed Area Name: PROJECT WIDE
Completed Sub Area Name: Not reported
Completed Document Type: Technical Report
Completed Date: 03/19/2002
Comments: DTSC approved the submitted tech memo.

Completed Area Name: PROJECT WIDE
Completed Sub Area Name: Not reported
Completed Document Type: * Workplan
Completed Date: 02/27/2001
Comments: Not reported

Future Area Name: Not reported
Future Sub Area Name: Not reported
Future Document Type: Not reported
Future Due Date: Not reported
Schedule Area Name: Not reported
Schedule Sub Area Name: Not reported
Schedule Document Type: Not reported
Schedule Due Date: Not reported
Schedule Revised Date: Not reported

SCH:

Name: ANAHEIM MANN EXPANSION, FIRST CHURCH
Address: 918 NORTH CITRON STREET
City,State,Zip: ANAHEIM, CA 92805
Facility ID: 30010007
Site Type: School Cleanup
Site Type Detail: School
Site Mgmt. Req.: NONE SPECIFIED
Acres: 1.36
National Priorities List: NO
Cleanup Oversight Agencies: DTSC
Lead Agency: DTSC
Lead Agency Description: * DTSC
Project Manager: Not reported
Supervisor: Shahir Haddad
Division Branch: Southern California Schools & Brownfields Outreach
Site Code: 404125
Assembly: 69
Senate: 29
Special Program Status: Not reported
Status: Certified
Status Date: 04/29/2005
Restricted Use: NO
Funding: School District
Latitude: 33.84520
Longitude: -117.9263

Map ID
Direction
Distance
Elevation

MAP FINDINGS

Site

Database(s)

EDR ID Number
EPA ID Number

ANAHEIM MANN EXPANSION, FIRST CHURCH (Continued)

S107735843

APN: 034-183-33
Past Use: AGRICULTURAL - ROW CROPS
Potential COC: Arsenic
Confirmed COC: NONE SPECIFIED
Potential Description: NMA
Alias Name: ANAHEIM CITY SCHOOL DISTRICT
Alias Type: Alternate Name
Alias Name: ANAHEIM CITY SD/PROP. MANN EXP. SCH/VCA
Alias Type: Alternate Name
Alias Name: ANAHEIM MANN/FIRST CHURCH OF CHRIST
Alias Type: Alternate Name
Alias Name: HORACE MANN ELEMENTARY SCHOOL
Alias Type: Alternate Name
Alias Name: 034-183-33
Alias Type: APN
Alias Name: 110033616040
Alias Type: EPA (FRS #)
Alias Name: 404125
Alias Type: Project Code (Site Code)
Alias Name: 30010007
Alias Type: Envirostor ID Number

Completed Info:

Completed Area Name: PROJECT WIDE
Completed Sub Area Name: Not reported
Completed Document Type: School Cleanup Agreement
Completed Date: 08/20/2003
Comments: Not reported

Completed Area Name: PROJECT WIDE
Completed Sub Area Name: Not reported
Completed Document Type: CEQA - Notice of Exemption
Completed Date: 01/16/2003
Comments: Not reported

Completed Area Name: PROJECT WIDE
Completed Sub Area Name: Not reported
Completed Document Type: Standard Voluntary Agreement
Completed Date: 04/03/2002
Comments: Not reported

Completed Area Name: PROJECT WIDE
Completed Sub Area Name: Not reported
Completed Document Type: Cost Recovery Closeout Memo
Completed Date: 12/20/2004
Comments: Not reported

Completed Area Name: PROJECT WIDE
Completed Sub Area Name: Not reported
Completed Document Type: Site Inspections/Visit (Non LUR)
Completed Date: 05/27/2004
Comments: Not reported

Completed Area Name: PROJECT WIDE
Completed Sub Area Name: Not reported
Completed Document Type: Environmental Oversight Agreement
Completed Date: 11/17/2000
Comments: Not reported

Map ID
Direction
Distance
Elevation

MAP FINDINGS

Site

Database(s)

EDR ID Number
EPA ID Number

ANAHEIM MANN EXPANSION, FIRST CHURCH (Continued)

S107735843

Completed Area Name: PROJECT WIDE
Completed Sub Area Name: Not reported
Completed Document Type: Certification
Completed Date: 04/29/2005
Comments: Not reported

Completed Area Name: PROJECT WIDE
Completed Sub Area Name: Not reported
Completed Document Type: Preliminary Endangerment Assessment Report
Completed Date: 02/02/2002
Comments: Not reported

Completed Area Name: PROJECT WIDE
Completed Sub Area Name: Not reported
Completed Document Type: Removal Action Completion Report
Completed Date: 12/14/2004
Comments: Not reported

Completed Area Name: PROJECT WIDE
Completed Sub Area Name: Not reported
Completed Document Type: Removal Action Workplan
Completed Date: 01/16/2003
Comments: Not reported

Completed Area Name: PROJECT WIDE
Completed Sub Area Name: Not reported
Completed Document Type: Supplemental Site Investigation Report
Completed Date: 09/05/2002
Comments: Not reported

Completed Area Name: PROJECT WIDE
Completed Sub Area Name: Not reported
Completed Document Type: Technical Report
Completed Date: 03/19/2002
Comments: DTSC approved the submitted tech memo.

Completed Area Name: PROJECT WIDE
Completed Sub Area Name: Not reported
Completed Document Type: * Workplan
Completed Date: 02/27/2001
Comments: Not reported

Future Area Name: Not reported
Future Sub Area Name: Not reported
Future Document Type: Not reported
Future Due Date: Not reported
Schedule Area Name: Not reported
Schedule Sub Area Name: Not reported
Schedule Document Type: Not reported
Schedule Due Date: Not reported
Schedule Revised Date: Not reported

CERS:

Name: ANAHEIM MANN EXPANSI
Address: 918 NORTH CITRON STREET
City,State,Zip: ANAHEIM, CA 92805
Site ID: 334605

Map ID
Direction
Distance
Elevation

MAP FINDINGS

Site

Database(s)

EDR ID Number
EPA ID Number

ANAHEIM MANN EXPANSION, FIRST CHURCH (Continued)

S107735843

CERS ID: 30010007
CERS Description: School Cleanup
Affiliation:
Affiliation Type Desc: Supervisor
Entity Name: SHAHIR HADDAD
Entity Title: Not reported
Affiliation Address: Not reported
Affiliation City: Not reported
Affiliation State: Not reported
Affiliation Country: Not reported
Affiliation Zip: Not reported
Affiliation Phone: ,

44
WSW
1/4-1/2
0.498 mi.
2627 ft.

REDA WASEM
1100 N EUCLID
ANAHEIM, CA 92801

LUST **U001578562**
HIST UST **N/A**
Cortese
CERS

Relative:
Lower
Actual:
136 ft.

LUST:
Name: MOBIL #18-FFH
Address: 1100 N EUCLID ST
City,State,Zip: ANAHEIM, CA 92801
Lead Agency: ANAHEIM CITY
Case Type: LUST Cleanup Site
Geo Track: http://geotracker.waterboards.ca.gov/profile_report.asp?global_id=T0605900196
Global Id: T0605900196
Latitude: 33.847437
Longitude: -117.941255
Status: Completed - Case Closed
Status Date: 05/24/2002
Case Worker: ROW
RB Case Number: 083000255T
Local Agency: ANAHEIM CITY
File Location: Not reported
Local Case Number: Not reported
Potential Media Affect: Aquifer used for drinking water supply
Potential Contaminants of Concern: Gasoline
Site History: Not reported

LUST:
Global Id: T0605900196
Contact Type: Local Agency Caseworker
Contact Name: RICHARD O. WILSON
Organization Name: ANAHEIM CITY
Address: 201 S. ANAHEIM BLVD. #601
City: ANAHEIM
Email: dwilson@anaheim.net
Phone Number: Not reported

LUST:
Global Id: T0605900196
Action Type: ENFORCEMENT
Date: 08/13/2013
Action: File review

Map ID
Direction
Distance
Elevation

MAP FINDINGS

Site

Database(s)

EDR ID Number
EPA ID Number

REDA WASEM (Continued)

U001578562

Global Id: T0605900196
Action Type: Other
Date: 04/28/1986
Action: Leak Reported

Global Id: T0605900196
Action Type: Other
Date: 04/25/1986
Action: Leak Stopped

Global Id: T0605900196
Action Type: ENFORCEMENT
Date: 05/24/2002
Action: Closure/No Further Action Letter

Global Id: T0605900196
Action Type: Other
Date: 04/25/1986
Action: Leak Discovery

LUST:

Global Id: T0605900196
Status: Open - Case Begin Date
Status Date: 04/25/1986

Global Id: T0605900196
Status: Open - Site Assessment
Status Date: 07/31/1991

Global Id: T0605900196
Status: Open - Site Assessment
Status Date: 08/02/1994

Global Id: T0605900196
Status: Open - Site Assessment
Status Date: 09/08/1994

Global Id: T0605900196
Status: Open - Site Assessment
Status Date: 12/08/1994

Global Id: T0605900196
Status: Completed - Case Closed
Status Date: 05/24/2002

HIST UST:

Name: REDA WASEM
Address: 1100 N EUCLID
City,State,Zip: ANAHEIM, CA 92801
File Number: 0002EBA7
URL: <http://geotracker.waterboards.ca.gov/ustpdfs/pdf/0002EBA7.pdf>
Region: STATE
Facility ID: 00000039327
Facility Type: Gas Station
Other Type: Not reported

Map ID
Direction
Distance
Elevation

MAP FINDINGS

Site

Database(s)

EDR ID Number
EPA ID Number

REDA WASEM (Continued)

U001578562

Contact Name: Not reported
Telephone: 7147769640
Owner Name: MOBIL OIL CORPORATION
Owner Address: 612 S. FLOWER STREET
Owner City,St,Zip: LOS ANGELES, CA 90017
Total Tanks: 0004

Tank Num: 001
Container Num: 1
Year Installed: Not reported
Tank Capacity: 00008000
Tank Used for: PRODUCT
Type of Fuel: UNLEADED
Container Construction Thickness: Not reported
Leak Detection: Stock Inventor

Tank Num: 002
Container Num: 2
Year Installed: Not reported
Tank Capacity: 00006000
Tank Used for: PRODUCT
Type of Fuel: REGULAR
Container Construction Thickness: Not reported
Leak Detection: Stock Inventor

Tank Num: 003
Container Num: 3
Year Installed: Not reported
Tank Capacity: 00005000
Tank Used for: PRODUCT
Type of Fuel: PREMIUM
Container Construction Thickness: Not reported
Leak Detection: Stock Inventor

Tank Num: 004
Container Num: 4
Year Installed: Not reported
Tank Capacity: 00000280
Tank Used for: WASTE
Type of Fuel: WASTE OIL
Container Construction Thickness: Not reported
Leak Detection: Stock Inventor

[Click here for Geo Tracker PDF:](#)

CORTESE:
Name: MOBIL #18-FFH
Address: 1100 N EUCLID ST
City,State,Zip: ANAHEIM, CA 92801
Region: CORTESE
Envirostor Id: Not reported
Global ID: T0605900196
Site/Facility Type: LUST CLEANUP SITE
Cleanup Status: COMPLETED - CASE CLOSED
Status Date: Not reported
Site Code: Not reported
Latitude: Not reported

Map ID
 Direction
 Distance
 Elevation

MAP FINDINGS

Site

Database(s)

EDR ID Number
 EPA ID Number

REDA WASEM (Continued)

U001578562

Longitude: Not reported
 Owner: Not reported
 Enf Type: Not reported
 Swat R: Not reported
 Flag: active
 Order No: Not reported
 Waste Discharge System No: Not reported
 Effective Date: Not reported
 Region 2: Not reported
 WID Id: Not reported
 Solid Waste Id No: Not reported
 Waste Management Uit Name: Not reported
 File Name: Active Open

CERS:

Name: MOBIL #18-FFH
 Address: 1100 N EUCLID ST
 City,State,Zip: ANAHEIM, CA 92801
 Site ID: 206100
 CERS ID: T0605900196
 CERS Description: Leaking Underground Storage Tank Cleanup Site

Affiliation:

Affiliation Type Desc: Local Agency Caseworker
 Entity Name: RICHARD O. WILSON - ANAHEIM CITY
 Entity Title: Not reported
 Affiliation Address: 201 S. ANAHEIM BLVD. #601
 Affiliation City: ANAHEIM
 Affiliation State: CA
 Affiliation Country: Not reported
 Affiliation Zip: Not reported
 Affiliation Phone: ,

Affiliation Type Desc: Regional Board Caseworker
 Entity Name: ROSE SCOTT - SANTA ANA RWQCB (REGION 8)
 Entity Title: Not reported
 Affiliation Address: 3737 MAIN STREET, SUITE 500
 Affiliation City: RIVERSIDE
 Affiliation State: CA
 Affiliation Country: Not reported
 Affiliation Zip: Not reported
 Affiliation Phone: 9513206375,

45
ESE
1/2-1
0.527 mi.
2781 ft.

HORACE MANN ELEMENTARY
560, 580, 600 LA PALMA AVENUE
ANAHEIM, CA 92801

ENVIROSTOR S118756659
SCH N/A

Relative:
Higher
Actual:
152 ft.

ENVIROSTOR:
 Name: HORACE MANN ELEMENTARY
 Address: 560, 580, 600 LA PALMA AVENUE
 City,State,Zip: ANAHEIM, CA 92801
 Facility ID: 30650002
 Status: No Action Required
 Status Date: 11/30/2001
 Site Code: 404256

Map ID
Direction
Distance
Elevation

MAP FINDINGS

Site

Database(s)

EDR ID Number
EPA ID Number

HORACE MANN ELEMENTARY (Continued)

S118756659

Site Type: School Investigation
Site Type Detailed: School
Acres: 0.6
NPL: NO
Regulatory Agencies: DTSC
Lead Agency: DTSC
Program Manager: Not reported
Supervisor: Shahir Haddad
Division Branch: Southern California Schools & Brownfields Outreach
Assembly: 69
Senate: 29
Special Program: Not reported
Restricted Use: NO
Site Mgmt Req: NONE SPECIFIED
Funding: School District
Latitude: 33.84699
Longitude: -117.9242
APN: NONE SPECIFIED
Past Use: NONE
Potential COC: NONE SPECIFIED No Contaminants found
Confirmed COC: NONE SPECIFIED
Potential Description: NMA
Alias Name: HORACE MANN ELEMENTARY EXPANSION
Alias Type: Alternate Name
Alias Name: ORANGE COUNTY DEPARTMENT OF EDUCATION
Alias Type: Alternate Name
Alias Name: ORANGE COUNTY DEPT OF ED-HORACE MANN ELE
Alias Type: Alternate Name
Alias Name: 404256
Alias Type: Project Code (Site Code)
Alias Name: 30650002
Alias Type: Envirostor ID Number

Completed Info:

Completed Area Name: PROJECT WIDE
Completed Sub Area Name: Not reported
Completed Document Type: Cost Recovery Closeout Memo
Completed Date: 06/25/2002
Comments: Not reported

Completed Area Name: PROJECT WIDE
Completed Sub Area Name: Not reported
Completed Document Type: Site Inspections/Visit (Non LUR)
Completed Date: 11/06/2002
Comments: Not reported

Completed Area Name: PROJECT WIDE
Completed Sub Area Name: Not reported
Completed Document Type: Phase 1
Completed Date: 11/30/2001
Comments: Not reported

Future Area Name: Not reported
Future Sub Area Name: Not reported
Future Document Type: Not reported
Future Due Date: Not reported
Schedule Area Name: Not reported
Schedule Sub Area Name: Not reported

Map ID
Direction
Distance
Elevation

MAP FINDINGS

Site

Database(s)

EDR ID Number
EPA ID Number

HORACE MANN ELEMENTARY (Continued)

S118756659

Schedule Document Type: Not reported
Schedule Due Date: Not reported
Schedule Revised Date: Not reported

SCH:

Name: HORACE MANN ELEMENTARY
Address: 560, 580, 600 LA PALMA AVENUE
City,State,Zip: ANAHEIM, CA 92801
Facility ID: 30650002
Site Type: School Investigation
Site Type Detail: School
Site Mgmt. Req.: NONE SPECIFIED
Acres: 0.6
National Priorities List: NO
Cleanup Oversight Agencies: DTSC
Lead Agency: DTSC
Lead Agency Description: * DTSC
Project Manager: Not reported
Supervisor: Shahir Haddad
Division Branch: Southern California Schools & Brownfields Outreach
Site Code: 404256
Assembly: 69
Senate: 29
Special Program Status: Not reported
Status: No Action Required
Status Date: 11/30/2001
Restricted Use: NO
Funding: School District
Latitude: 33.84699
Longitude: -117.9242
APN: NONE SPECIFIED
Past Use: NONE
Potential COC: NONE SPECIFIED, No Contaminants found
Confirmed COC: NONE SPECIFIED
Potential Description: NMA
Alias Name: HORACE MANN ELEMENTARY EXPANSION
Alias Type: Alternate Name
Alias Name: ORANGE COUNTY DEPARTMENT OF EDUCATION
Alias Type: Alternate Name
Alias Name: ORANGE COUNTY DEPT OF ED-HORACE MANN ELE
Alias Type: Alternate Name
Alias Name: 404256
Alias Type: Project Code (Site Code)
Alias Name: 30650002
Alias Type: Envirostor ID Number

Completed Info:

Completed Area Name: PROJECT WIDE
Completed Sub Area Name: Not reported
Completed Document Type: Cost Recovery Closeout Memo
Completed Date: 06/25/2002
Comments: Not reported

Completed Area Name: PROJECT WIDE
Completed Sub Area Name: Not reported
Completed Document Type: Site Inspections/Visit (Non LUR)

Map ID
 Direction
 Distance
 Elevation

MAP FINDINGS

Site

Database(s)

EDR ID Number
 EPA ID Number

HORACE MANN ELEMENTARY (Continued)

S118756659

Completed Date: 11/06/2002
 Comments: Not reported

Completed Area Name: PROJECT WIDE
 Completed Sub Area Name: Not reported
 Completed Document Type: Phase 1
 Completed Date: 11/30/2001
 Comments: Not reported

Future Area Name: Not reported
 Future Sub Area Name: Not reported
 Future Document Type: Not reported
 Future Due Date: Not reported
 Schedule Area Name: Not reported
 Schedule Sub Area Name: Not reported
 Schedule Document Type: Not reported
 Schedule Due Date: Not reported
 Schedule Revised Date: Not reported

46
 SE
 1/2-1
 0.583 mi.
 3076 ft.

HORACE MANN ELEMENTARY
920 NORTH JANSS STREET
ANAHEIM, CA 92805

ENVIROSTOR S107736481
SCH N/A

Relative:
Higher
Actual:
151 ft.

ENVIROSTOR:
 Name: HORACE MANN ELEMENTARY
 Address: 920 NORTH JANSS STREET
 City,State,Zip: ANAHEIM, CA 92805
 Facility ID: 30010016
 Status: No Further Action
 Status Date: 09/26/2002
 Site Code: 404322
 Site Type: School Investigation
 Site Type Detailed: School
 Acres: 6.5
 NPL: NO
 Regulatory Agencies: SMBRP
 Lead Agency: SMBRP
 Program Manager: Not reported
 Supervisor: Shahir Haddad
 Division Branch: Southern California Schools & Brownfields Outreach
 Assembly: 69
 Senate: 34
 Special Program: Not reported
 Restricted Use: NO
 Site Mgmt Req: NONE SPECIFIED
 Funding: School District
 Latitude: 33.84594
 Longitude: -117.9249
 APN: 034-011-09
 Past Use: * EDUCATIONAL SERVICES
 Potential COC: TPH-diesel Lead
 Confirmed COC: NONE SPECIFIED
 Potential Description: SED, SOIL
 Alias Name: ANAHEIM CITY SCHOOL DISTRICT
 Alias Type: Alternate Name
 Alias Name: ANAHEIM CITY SD-HORACE MANN ELEMENTARY

Map ID
Direction
Distance
Elevation

MAP FINDINGS

Site

Database(s)

EDR ID Number
EPA ID Number

HORACE MANN ELEMENTARY (Continued)

S107736481

Alias Type: Alternate Name
Alias Name: HORACE MANN ELEMENTARY EXPANSION
Alias Type: Alternate Name
Alias Name: 034-011-09
Alias Type: APN
Alias Name: 404322
Alias Type: Project Code (Site Code)
Alias Name: 30010016
Alias Type: Envirostor ID Number

Completed Info:

Completed Area Name: PROJECT WIDE
Completed Sub Area Name: Not reported
Completed Document Type: Cost Recovery Closeout Memo
Completed Date: 10/08/2002
Comments: Not reported

Completed Area Name: PROJECT WIDE
Completed Sub Area Name: Not reported
Completed Document Type: Environmental Oversight Agreement
Completed Date: 04/03/2002
Comments: Not reported

Completed Area Name: PROJECT WIDE
Completed Sub Area Name: Not reported
Completed Document Type: Preliminary Endangerment Assessment Report
Completed Date: 08/01/2002
Comments: Not reported

Completed Area Name: PROJECT WIDE
Completed Sub Area Name: Not reported
Completed Document Type: Preliminary Endangerment Assessment Report
Completed Date: 09/26/2002
Comments: Not reported

Completed Area Name: PROJECT WIDE
Completed Sub Area Name: Not reported
Completed Document Type: Phase 1
Completed Date: 04/09/2002
Comments: Not reported

Future Area Name: Not reported
Future Sub Area Name: Not reported
Future Document Type: Not reported
Future Due Date: Not reported
Schedule Area Name: Not reported
Schedule Sub Area Name: Not reported
Schedule Document Type: Not reported
Schedule Due Date: Not reported
Schedule Revised Date: Not reported

SCH:

Name: HORACE MANN ELEMENTARY
Address: 920 NORTH JANSS STREET
City,State,Zip: ANAHEIM, CA 92805
Facility ID: 30010016

Map ID
Direction
Distance
Elevation

MAP FINDINGS

Site

Database(s)

EDR ID Number
EPA ID Number

HORACE MANN ELEMENTARY (Continued)

S107736481

Site Type: School Investigation
Site Type Detail: School
Site Mgmt. Req.: NONE SPECIFIED
Acres: 6.5
National Priorities List: NO
Cleanup Oversight Agencies: SMBRP
Lead Agency: SMBRP
Lead Agency Description: DTSC - Site Cleanup Program
Project Manager: Not reported
Supervisor: Shahir Haddad
Division Branch: Southern California Schools & Brownfields Outreach
Site Code: 404322
Assembly: 69
Senate: 34
Special Program Status: Not reported
Status: No Further Action
Status Date: 09/26/2002
Restricted Use: NO
Funding: School District
Latitude: 33.84594
Longitude: -117.9249
APN: 034-011-09
Past Use: * EDUCATIONAL SERVICES
Potential COC: TPH-diesel, TPH-diesel, Lead
Confirmed COC: NONE SPECIFIED
Potential Description: SED, SOIL
Alias Name: ANAHEIM CITY SCHOOL DISTRICT
Alias Type: Alternate Name
Alias Name: ANAHEIM CITY SD-HORACE MANN ELEMENTARY
Alias Type: Alternate Name
Alias Name: HORACE MANN ELEMENTARY EXPANSION
Alias Type: Alternate Name
Alias Name: 034-011-09
Alias Type: APN
Alias Name: 404322
Alias Type: Project Code (Site Code)
Alias Name: 30010016
Alias Type: Envirostor ID Number

Completed Info:

Completed Area Name: PROJECT WIDE
Completed Sub Area Name: Not reported
Completed Document Type: Cost Recovery Closeout Memo
Completed Date: 10/08/2002
Comments: Not reported

Completed Area Name: PROJECT WIDE
Completed Sub Area Name: Not reported
Completed Document Type: Environmental Oversight Agreement
Completed Date: 04/03/2002
Comments: Not reported

Completed Area Name: PROJECT WIDE
Completed Sub Area Name: Not reported
Completed Document Type: Preliminary Endangerment Assessment Report
Completed Date: 08/01/2002
Comments: Not reported

Map ID
 Direction
 Distance
 Elevation

MAP FINDINGS

Site

Database(s)

EDR ID Number
 EPA ID Number

HORACE MANN ELEMENTARY (Continued)

S107736481

Completed Area Name: PROJECT WIDE
 Completed Sub Area Name: Not reported
 Completed Document Type: Preliminary Endangerment Assessment Report
 Completed Date: 09/26/2002
 Comments: Not reported

Completed Area Name: PROJECT WIDE
 Completed Sub Area Name: Not reported
 Completed Document Type: Phase 1
 Completed Date: 04/09/2002
 Comments: Not reported

Future Area Name: Not reported
 Future Sub Area Name: Not reported
 Future Document Type: Not reported
 Future Due Date: Not reported
 Schedule Area Name: Not reported
 Schedule Sub Area Name: Not reported
 Schedule Document Type: Not reported
 Schedule Due Date: Not reported
 Schedule Revised Date: Not reported

47
 NE
 1/2-1
 0.622 mi.
 3286 ft.

ORANGE COUNTY NORTH BASIN GROUP
VARIOUS SITES LOCATED NORTH OF THE 91 FREEWAY, EAST OF BEACH
FULLERTON AND PLACENTIA, CA 92832

ENVIROSTOR S117038700
Cortese N/A

Relative:
Higher
Actual:
154 ft.

ENVIROSTOR:
 Name: ORANGE COUNTY NORTH BASIN GROUP
 Address: VARIOUS SITES LOCATED NORTH OF THE 91 FREEWAY, EAST OF BEACH BLVD.,
 SOUTH AND WEST OF IMPERIAL HWY.
 City,State,Zip: FULLERTON AND PLACENTIA, CA 92832
 Facility ID: 60002058
 Status: Active
 Status Date: 08/19/2014
 Site Code: 401809
 Site Type: Federal Superfund
 Site Type Detailed: State Response or NPL
 Acres: 100
 NPL: YES
 Regulatory Agencies: SMBRP
 Lead Agency: SMBRP
 Program Manager: Nicholas Ta
 Supervisor: Patrick Hsieh
 Division Branch: Cleanup Cypress
 Assembly: 65
 Senate: 29
 Special Program: Not reported
 Restricted Use: NO
 Site Mgmt Req: NONE SPECIFIED
 Funding: Responsible Party
 Latitude: 33.85762
 Longitude: -117.9232
 APN: NONE SPECIFIED
 Past Use: NONE SPECIFIED
 Potential COC: NONE SPECIFIED
 Confirmed COC: NONE SPECIFIED

Map ID
Direction
Distance
Elevation

MAP FINDINGS

Site

Database(s)

EDR ID Number
EPA ID Number

ORANGE COUNTY NORTH BASIN GROUP (Continued)

S117038700

Potential Description: NONE SPECIFIED
Alias Name: 401690
Alias Type: Project Code (Site Code)
Alias Name: 401809
Alias Type: Project Code (Site Code)
Alias Name: 60002058
Alias Type: Envirostor ID Number

Completed Info:

Completed Area Name: PROJECT WIDE
Completed Sub Area Name: Not reported
Completed Document Type: Preliminary Assessment Report
Completed Date: 08/29/2017
Comments: Deliverable was created to upload EPA PA report.

Completed Area Name: PROJECT WIDE
Completed Sub Area Name: Not reported
Completed Document Type: Monitoring Report
Completed Date: 04/12/2018
Comments: No comments were sent. Contract to reimburse DTSC was not finalized in time to meet EPA comment submittal dates. DTSC will read the document to look for fatal flaws.

Completed Area Name: PROJECT WIDE
Completed Sub Area Name: Not reported
Completed Document Type: Remedial Investigation / Feasibility Study
Completed Date: 08/08/2018
Comments: Geology review generated no comments. An email will be sent to the EPA.

Completed Area Name: PROJECT WIDE
Completed Sub Area Name: Not reported
Completed Document Type: Remedial Investigation / Feasibility Study
Completed Date: 12/31/2018
Comments: Review completed early by Geological support. No comments generated.

Completed Area Name: PROJECT WIDE
Completed Sub Area Name: Not reported
Completed Document Type: Other Report
Completed Date: 01/09/2020
Comments: Not reported

Completed Area Name: PROJECT WIDE
Completed Sub Area Name: Not reported
Completed Document Type: Technical Report
Completed Date: 04/28/2019
Comments: No comments generated.

Completed Area Name: PROJECT WIDE
Completed Sub Area Name: Not reported
Completed Document Type: Feasibility Study Report
Completed Date: 01/04/2021
Comments: Not reported

Completed Area Name: PROJECT WIDE
Completed Sub Area Name: Not reported
Completed Document Type: Remedial Investigation / Feasibility Study
Completed Date: 05/10/2021

Map ID
Direction
Distance
Elevation

MAP FINDINGS

Site

Database(s)

EDR ID Number
EPA ID Number

ORANGE COUNTY NORTH BASIN GROUP (Continued)

S117038700

Comments: Not reported

Completed Area Name: PROJECT WIDE
Completed Sub Area Name: Not reported
Completed Document Type: Other Report
Completed Date: 01/24/2020
Comments: Not reported

Completed Area Name: PROJECT WIDE
Completed Sub Area Name: Not reported
Completed Document Type: Other Report
Completed Date: 02/25/2020
Comments: Not reported

Completed Area Name: PROJECT WIDE
Completed Sub Area Name: Not reported
Completed Document Type: Project Management
Completed Date: 10/12/2020
Comments: Not reported

Completed Area Name: PROJECT WIDE
Completed Sub Area Name: Not reported
Completed Document Type: Project Management
Completed Date: 11/18/2020
Comments: Not reported

Completed Area Name: PROJECT WIDE
Completed Sub Area Name: Not reported
Completed Document Type: Reimbursement Agreement
Completed Date: 02/26/2018
Comments: Fully Executed RA

Completed Area Name: PROJECT WIDE
Completed Sub Area Name: Not reported
Completed Document Type: Annual Oversight Cost Estimate
Completed Date: 11/05/2019
Comments: Cost Estimate letter issued.

Completed Area Name: PROJECT WIDE
Completed Sub Area Name: Not reported
Completed Document Type: Reimbursement Agreement
Completed Date: 05/28/2019
Comments: Noticed received that the contract is complete.

Completed Area Name: PROJECT WIDE
Completed Sub Area Name: Not reported
Completed Document Type: Project Management
Completed Date: 12/18/2020
Comments: Not reported

Completed Area Name: PROJECT WIDE
Completed Sub Area Name: Not reported
Completed Document Type: Project Management
Completed Date: 09/23/2020
Comments: Not reported

Completed Area Name: PROJECT WIDE

Map ID
Direction
Distance
Elevation

MAP FINDINGS

Site

Database(s)

EDR ID Number
EPA ID Number

ORANGE COUNTY NORTH BASIN GROUP (Continued)

S117038700

Completed Sub Area Name: Not reported
Completed Document Type: Other Report
Completed Date: 03/20/2020
Comments: Not reported

Completed Area Name: PROJECT WIDE
Completed Sub Area Name: Not reported
Completed Document Type: Other Report
Completed Date: 04/17/2020
Comments: Not reported

Completed Area Name: PROJECT WIDE
Completed Sub Area Name: Not reported
Completed Document Type: Other Report
Completed Date: 05/22/2020
Comments: Not reported

Completed Area Name: PROJECT WIDE
Completed Sub Area Name: Not reported
Completed Document Type: Other Report
Completed Date: 06/20/2020
Comments: Not reported

Completed Area Name: PROJECT WIDE
Completed Sub Area Name: Not reported
Completed Document Type: Other Report
Completed Date: 07/20/2020
Comments: Not reported

Completed Area Name: PROJECT WIDE
Completed Sub Area Name: Not reported
Completed Document Type: Other Report
Completed Date: 08/21/2020
Comments: Not reported

Completed Area Name: PROJECT WIDE
Completed Sub Area Name: Not reported
Completed Document Type: Other Report
Completed Date: 09/25/2020
Comments: Not reported

Completed Area Name: PROJECT WIDE
Completed Sub Area Name: Not reported
Completed Document Type: Other Report
Completed Date: 10/12/2020
Comments: Not reported

Completed Area Name: PROJECT WIDE
Completed Sub Area Name: Not reported
Completed Document Type: Other Report
Completed Date: 11/23/2020
Comments: Not reported

Completed Area Name: PROJECT WIDE
Completed Sub Area Name: Not reported
Completed Document Type: Other Report
Completed Date: 12/22/2020

Map ID
Direction
Distance
Elevation

MAP FINDINGS

Site

Database(s)

EDR ID Number
EPA ID Number

ORANGE COUNTY NORTH BASIN GROUP (Continued)

S117038700

Comments: Not reported

Completed Area Name: PROJECT WIDE
Completed Sub Area Name: Not reported
Completed Document Type: Other Report
Completed Date: 01/22/2021
Comments: Not reported

Completed Area Name: PROJECT WIDE
Completed Sub Area Name: Not reported
Completed Document Type: Other Report
Completed Date: 02/18/2021
Comments: Not reported

Completed Area Name: PROJECT WIDE
Completed Sub Area Name: Not reported
Completed Document Type: Other Report
Completed Date: 03/30/2021
Comments: Not reported

Completed Area Name: PROJECT WIDE
Completed Sub Area Name: Not reported
Completed Document Type: Other Report
Completed Date: 04/16/2021
Comments: Not reported

Completed Area Name: PROJECT WIDE
Completed Sub Area Name: Not reported
Completed Document Type: Other Report
Completed Date: 05/20/2021
Comments: Not reported

Completed Area Name: PROJECT WIDE
Completed Sub Area Name: Not reported
Completed Document Type: Other Report
Completed Date: 07/01/2021
Comments: Not reported

Completed Area Name: PROJECT WIDE
Completed Sub Area Name: Not reported
Completed Document Type: Other Report
Completed Date: 07/20/2021
Comments: Not reported

Completed Area Name: PROJECT WIDE
Completed Sub Area Name: Not reported
Completed Document Type: Other Report
Completed Date: 08/20/2021
Comments: Not reported

Completed Area Name: PROJECT WIDE
Completed Sub Area Name: Not reported
Completed Document Type: Other Report
Completed Date: 12/06/2021
Comments: Not reported

Completed Area Name: PROJECT WIDE

Map ID
Direction
Distance
Elevation

MAP FINDINGS

Site

Database(s)

EDR ID Number
EPA ID Number

ORANGE COUNTY NORTH BASIN GROUP (Continued)

S117038700

Completed Sub Area Name: Not reported
Completed Document Type: Other Report
Completed Date: 12/06/2021
Comments: Not reported

Completed Area Name: PROJECT WIDE
Completed Sub Area Name: Not reported
Completed Document Type: Other Report
Completed Date: 09/20/2021
Comments: Not reported

Completed Area Name: PROJECT WIDE
Completed Sub Area Name: Not reported
Completed Document Type: Correspondence
Completed Date: 05/26/2013
Comments: completed

Future Area Name: Not reported
Future Sub Area Name: Not reported
Future Document Type: Not reported
Future Due Date: Not reported
Schedule Area Name: PROJECT WIDE
Schedule Sub Area Name: Not reported
Schedule Document Type: Feasibility Study Report
Schedule Due Date: 08/15/2021
Schedule Revised Date: 12/28/2021
Schedule Area Name: PROJECT WIDE
Schedule Sub Area Name: Not reported
Schedule Document Type: Supplemental Site Investigation Report
Schedule Due Date: 05/24/2020
Schedule Revised Date: 11/30/2021
Schedule Area Name: PROJECT WIDE
Schedule Sub Area Name: Not reported
Schedule Document Type: Remedial Investigation / Feasibility Study
Schedule Due Date: 08/23/2020
Schedule Revised Date: 02/06/2022

CORTESE:

Name: ORANGE COUNTY NORTH BASIN GROUP
Address: VARIOUS SITES LOCATED NORTH OF THE 91 FREEWAY, EAST OF BEACH BLVD.,
SOUTH AND WEST OF IMPERIAL HWY.
City,State,Zip: FULLERTON AND PLACENTIA, CA 92832
Region: CORTESE
Envirostor Id: 60002058
Global ID: Not reported
Site/Facility Type: FEDERAL SUPERFUND - LISTED
Cleanup Status: ACTIVE
Status Date: 08/19/2014
Site Code: 401690, 401809
Latitude: 33.857625
Longitude: -117.92325
Owner: Not reported
Enf Type: Not reported
Swat R: Not reported
Flag: envirostor
Order No: Not reported
Waste Discharge System No: Not reported

Map ID
Direction
Distance
Elevation

MAP FINDINGS

Site

Database(s)

EDR ID Number
EPA ID Number

ORANGE COUNTY NORTH BASIN GROUP (Continued)

S117038700

Effective Date: Not reported
Region 2: Not reported
WID Id: Not reported
Solid Waste Id No: Not reported
Waste Management Unit Name: Not reported
File Name: Haz Waste & Substances Sites

K48
East
1/2-1
0.669 mi.
3534 ft.

ORANGE COUNTY ARC
225 W CARL KARCHER WAY
ANAHEIM, CA 92801

ENVIROSTOR **S118756667**
N/A

Site 1 of 2 in cluster K

Relative:
Higher
Actual:
158 ft.

ENVIROSTOR:
Name: ORANGE COUNTY ARC
Address: 225 W CARL KARCHER WAY
City,State,Zip: ANAHEIM, CA 92801
Facility ID: 30830001
Status: No Action Required
Status Date: 09/30/1999
Site Code: Not reported
Site Type: Calmortgage
Site Type Detailed: Calmortgage
Acres: 0
NPL: NO
Regulatory Agencies: SMBRP
Lead Agency: SMBRP
Program Manager: Not reported
Supervisor: William Beckman
Division Branch: Cleanup Sacramento
Assembly: 69
Senate: 29
Special Program: Not reported
Restricted Use: NO
Site Mgmt Req: NONE SPECIFIED
Funding: CalMortgage
Latitude: 33.85085
Longitude: -117.9200
APN: NONE SPECIFIED
Past Use: NONE
Potential COC: NONE SPECIFIED No Contaminants found
Confirmed COC: No Contaminants found
Potential Description: NMA
Alias Name: 30830001
Alias Type: Envirostor ID Number

Completed Info:
Completed Area Name: PROJECT WIDE
Completed Sub Area Name: Not reported
Completed Document Type: Phase 1
Completed Date: 09/30/1999
Comments: Not reported

Future Area Name: Not reported
Future Sub Area Name: Not reported
Future Document Type: Not reported
Future Due Date: Not reported
Schedule Area Name: Not reported

Map ID
Direction
Distance
Elevation

MAP FINDINGS

Site

Database(s)

EDR ID Number
EPA ID Number

ORANGE COUNTY ARC (Continued)

S118756667

Schedule Sub Area Name: Not reported
Schedule Document Type: Not reported
Schedule Due Date: Not reported
Schedule Revised Date: Not reported

K49
East
1/2-1
0.709 mi.
3744 ft.

INMONT CORP.
1244 NORTH LEMON
ANAHEIM, CA 92805
Site 2 of 2 in cluster K

ENVIROSTOR S105087362
N/A

Relative:
Higher

Actual:
160 ft.

ENVIROSTOR:
Name: INMONT CORP.
Address: 1244 NORTH LEMON
City,State,Zip: ANAHEIM, CA 92805
Facility ID: 30280128
Status: Refer: EPA
Status Date: 08/03/2016
Site Code: 401731
Site Type: Evaluation
Site Type Detailed: Evaluation
Acres: 3.5
NPL: NO
Regulatory Agencies: RWQCB 8 - Santa Ana
Lead Agency: RWQCB 8 - Santa Ana
Program Manager: Rafat Abbasi
Supervisor: Manny Alonzo
Division Branch: Cleanup Cypress
Assembly: 69
Senate: 29
Special Program: EPA - PASI
Restricted Use: NO
Site Mgmt Req: NONE SPECIFIED
Funding: EPA Grant
Latitude: 33.8515
Longitude: -117.9199
APN: NONE SPECIFIED
Past Use: MANUFACTURING - OTHER
Potential COC: * HALOGENATED SOLVENTS * HYDROCARBON SOLVENTS * OXYGENATED SOLVENTS
* CONTAMINATED SOIL * Sludge - Paint Trichloroethylene (TCE)
Confirmed COC: NONE SPECIFIED
Potential Description: NONE SPECIFIED
Alias Name: ORANGE PROCESSING FACILITY
Alias Type: Alternate Name
Alias Name: CAD001868652
Alias Type: EPA Identification Number
Alias Name: 401731
Alias Type: Project Code (Site Code)
Alias Name: 30280128
Alias Type: Envirostor ID Number

Completed Info:

Completed Area Name: PROJECT WIDE
Completed Sub Area Name: Not reported
Completed Document Type: * Discovery
Completed Date: 05/28/1981
Comments: FACILITY IDENTIFIED TIP FROM OC. SAN DIST FACILITY DRIVE-BY PROPERTY
IN CENTER OF FIELD. DISTURBED GROUND WITH OLD DRUMS INSPECTION(LOCAL)

Map ID
Direction
Distance
Elevation

MAP FINDINGS

Site

Database(s)

EDR ID Number
EPA ID Number

INMONT CORP. (Continued)

S105087362

REC SITE INSPECT'N FOR 2370 ASSESSM'T CO HAS OLD LEAKY DRUMS AERIAL SURVEILLANCE FAIRCHILD PHOTOS OF 1947 SHOW PITS USE FOR INMONT, SYNRES, USIC SITES

Completed Area Name: PROJECT WIDE
Completed Sub Area Name: Not reported
Completed Document Type: Site Screening
Completed Date: 05/31/1996
Comments: Orange County is the lead on the site and will refer to RWQCB if a threat is determined to the groundwater.

Completed Area Name: PROJECT WIDE
Completed Sub Area Name: Not reported
Completed Document Type: Site Screening
Completed Date: 06/01/1995
Comments: 11/22/94 Santa Ana RWQCB's SLIC list indicates that RWQCB certified the site (Status 9). Dept. granted an ISD on 03/06/81. NFA for Site Mitigation Operations.

Completed Area Name: PROJECT WIDE
Completed Sub Area Name: Not reported
Completed Document Type: Site Screening
Completed Date: 05/02/1995
Comments: 11/22/94 Santa Ana RWQCB's SLIC list indicates RWQCB certified the site (status 9). Dept granted an ISD on 3/6/81. NFA for DTSC.

Completed Area Name: PROJECT WIDE
Completed Sub Area Name: Not reported
Completed Document Type: Preliminary Assessment Report
Completed Date: 06/30/1988
Comments: PRELIM ASSESS DONE SI MEDIUM: NEED TO ID EXTENT OF CONTMN

Completed Area Name: PROJECT WIDE
Completed Sub Area Name: Not reported
Completed Document Type: Site Screening
Completed Date: 05/04/1987
Comments: SITE SCREENING DONE CERCLA GRANT PA REQ'D.

Completed Area Name: PROJECT WIDE
Completed Sub Area Name: Not reported
Completed Document Type: Site Screening
Completed Date: 06/06/2007
Comments: Approved by EPA - Conclusion: OCA (Other Cleanup Activities) [by State or local agency]

Completed Area Name: PROJECT WIDE
Completed Sub Area Name: Not reported
Completed Document Type: Site Screening
Completed Date: 06/16/2016
Comments: Not reported

Future Area Name: Not reported
Future Sub Area Name: Not reported
Future Document Type: Not reported
Future Due Date: Not reported
Schedule Area Name: Not reported
Schedule Sub Area Name: Not reported

Map ID
Direction
Distance
Elevation

MAP FINDINGS

Site

Database(s)

EDR ID Number
EPA ID Number

INMONT CORP. (Continued)

S105087362

Schedule Document Type: Not reported
Schedule Due Date: Not reported
Schedule Revised Date: Not reported

**L50
East
1/2-1
0.717 mi.
3786 ft.**

**KINSBURSKY BROTHERS SUPPLY INC
1314 N ANAHEIM BLVD
ANAHEIM, CA 92801**

**ENVIROSTOR S122221908
N/A**

Site 1 of 4 in cluster L

**Relative:
Higher
Actual:
161 ft.**

ENVIROSTOR:
Name: KINSBURSKY BROTHERS SUPPLY INC
Address: 1314 N ANAHEIM BLVD
City,State,Zip: ANAHEIM, CA 928010000
Facility ID: 80001702
Status: Active
Status Date: 01/01/2008
Site Code: 400226
Site Type: Corrective Action
Site Type Detailed: Corrective Action
Acres: 5.4
NPL: NO
Regulatory Agencies: SMBRP
Lead Agency: WM
Program Manager: Vu Nguyen
Supervisor: Allan Plaza
Division Branch: Cleanup Chatsworth
Assembly: 69
Senate: 29
Special Program: Not reported
Restricted Use: NO
Site Mgmt Req: NONE SPECIFIED
Funding: Not reported
Latitude: 33.85291
Longitude: -117.9196
APN: 6141-027-004
Past Use: BATTERY RECLAMATION
Potential COC: Under Investigation Lead
Confirmed COC: 30013-NO 31001-NO
Potential Description: SOIL, SV
Alias Name: 6141-027-004
Alias Type: APN
Alias Name: CAD088504881
Alias Type: EPA Identification Number
Alias Name: 110000621300
Alias Type: EPA (FRS #)
Alias Name: 400226
Alias Type: Project Code (Site Code)
Alias Name: 80001702
Alias Type: Envirostor ID Number

Completed Info:

Completed Area Name: PROJECT WIDE
Completed Sub Area Name: Not reported
Completed Document Type: Interim Measures Questionnaire
Completed Date: 05/23/1997
Comments: Not reported

Map ID
Direction
Distance
Elevation

MAP FINDINGS

Site

Database(s)

EDR ID Number
EPA ID Number

KINSBURSKY BROTHERS SUPPLY INC (Continued)

S12221908

Completed Area Name: PROJECT WIDE
Completed Sub Area Name: Not reported
Completed Document Type: Consent Agreement
Completed Date: 09/23/2013
Comments: Not reported

Completed Area Name: PROJECT WIDE
Completed Sub Area Name: Not reported
Completed Document Type: RFI Workplan
Completed Date: 05/30/2002
Comments: Not reported

Completed Area Name: PROJECT WIDE
Completed Sub Area Name: Not reported
Completed Document Type: Other Report
Completed Date: 02/04/2010
Comments: Not reported

Completed Area Name: PROJECT WIDE
Completed Sub Area Name: Not reported
Completed Document Type: Other Report
Completed Date: 06/30/2016
Comments: DTSC approves Kinsbursky's Current Conditions Report on June 30, 2016.
Not reported

Completed Area Name: PROJECT WIDE
Completed Sub Area Name: Not reported
Completed Document Type: RFI Workplan
Completed Date: 03/16/2016
Comments: Not reported

Completed Area Name: PROJECT WIDE
Completed Sub Area Name: Not reported
Completed Document Type: RFI Report
Completed Date: 03/16/2016
Comments: Not reported

Completed Area Name: PROJECT WIDE
Completed Sub Area Name: Not reported
Completed Document Type: RFI Workplan
Completed Date: 12/09/2016
Comments: Not reported

Completed Area Name: PROJECT WIDE
Completed Sub Area Name: Not reported
Completed Document Type: RFI Report
Completed Date: 04/18/2018
Comments: Not reported

Completed Area Name: PROJECT WIDE
Completed Sub Area Name: Not reported
Completed Document Type: RFI Workplan Addendum
Completed Date: 06/27/2018
Comments: Not reported

Completed Area Name: PROJECT WIDE
Completed Sub Area Name: Not reported

Map ID
Direction
Distance
Elevation

MAP FINDINGS

Site

Database(s)

EDR ID Number
EPA ID Number

KINSBURSKY BROTHERS SUPPLY INC (Continued)

S122221908

Completed Document Type: Fact Sheets
Completed Date: 05/15/2019
Comments: Not reported

Completed Area Name: PROJECT WIDE
Completed Sub Area Name: Not reported
Completed Document Type: Community Profile
Completed Date: 07/12/2019
Comments: Not reported

Completed Area Name: PROJECT WIDE
Completed Sub Area Name: Not reported
Completed Document Type: Public Notice
Completed Date: 05/28/2020
Comments: Not reported

Completed Area Name: PROJECT WIDE
Completed Sub Area Name: Not reported
Completed Document Type: RFI Report
Completed Date: 06/25/2019
Comments: Not reported

Completed Area Name: PROJECT WIDE
Completed Sub Area Name: Not reported
Completed Document Type: CEQA - Notice of Exemption
Completed Date: 06/08/2020
Comments: Not reported

Completed Area Name: PROJECT WIDE
Completed Sub Area Name: Not reported
Completed Document Type: Annual Oversight Cost Estimate
Completed Date: 10/01/2020
Comments: Not reported

Completed Area Name: PROJECT WIDE
Completed Sub Area Name: Not reported
Completed Document Type: Ready for Anticipated Use
Completed Date: 09/09/2020
Comments: Not reported

Completed Area Name: PROJECT WIDE
Completed Sub Area Name: Not reported
Completed Document Type: Annual Oversight Cost Estimate
Completed Date: 10/06/2021
Comments: Not reported

Completed Area Name: PROJECT WIDE
Completed Sub Area Name: Not reported
Completed Document Type: Groundwater Migration Controlled
Completed Date: 09/18/2018
Comments: Environmental indicator for GW Migration Controlled complete.

Completed Area Name: PROJECT WIDE
Completed Sub Area Name: Not reported
Completed Document Type: Human Exposure Controlled
Completed Date: 06/30/2016
Comments: 2016 EI HH Report.

Map ID
 Direction
 Distance
 Elevation

MAP FINDINGS

Site

Database(s)

EDR ID Number
 EPA ID Number

KINSBURSKY BROTHERS SUPPLY INC (Continued)

S122221908

Completed Area Name: PROJECT WIDE
 Completed Sub Area Name: Not reported
 Completed Document Type: Remedy Construction Complete
 Completed Date: 09/30/2019
 Comments: Not reported

Completed Area Name: PROJECT WIDE
 Completed Sub Area Name: Not reported
 Completed Document Type: Remedy Selection and Statement of Basis
 Completed Date: 06/08/2020
 Comments: Not reported

Completed Area Name: PROJECT WIDE
 Completed Sub Area Name: Not reported
 Completed Document Type: Annual Oversight Cost Estimate
 Completed Date: 12/17/2014
 Comments: Not reported

Completed Area Name: PROJECT WIDE
 Completed Sub Area Name: Not reported
 Completed Document Type: Correspondence
 Completed Date: 10/16/2013
 Comments: Not reported

Completed Area Name: PROJECT WIDE
 Completed Sub Area Name: Not reported
 Completed Document Type: Consent Order
 Completed Date: 05/30/2002
 Comments: Not reported

Completed Area Name: PROJECT WIDE
 Completed Sub Area Name: Not reported
 Completed Document Type: RCRA Facility Assessment Report
 Completed Date: 03/16/1989
 Comments: Not reported

Future Area Name: Not reported
 Future Sub Area Name: Not reported
 Future Document Type: Not reported
 Future Due Date: Not reported
 Schedule Area Name: PROJECT WIDE
 Schedule Sub Area Name: Not reported
 Schedule Document Type: Land Use Restriction
 Schedule Due Date: 03/28/2020
 Schedule Revised Date: 09/22/2022

L51 **KINSBURSKY BROTHERS INC.**
East **1314 ANAHEIM BLVD.**
1/2-1 **ANAHEIM, CA 92801**
0.717 mi.
3786 ft. **Site 2 of 4 in cluster L**

2020 COR ACTION **1000377864**
FINDS **N/A**
ECHO
ICE
HWP

Relative: 2020 COR ACTION:
Higher EPA ID: CAD088504881
Actual: Region: 9
161 ft. Action: Not reported

Map ID
Direction
Distance
Elevation

MAP FINDINGS

Site

Database(s)

EDR ID Number
EPA ID Number

KINSBURSKY BROTHERS INC. (Continued)

1000377864

FINDS:

Registry ID: 110000621300

Click Here:

Environmental Interest/Information System:

California Hazardous Waste Tracking System - Datamart (HWTS-DATAMART) provides California with information on hazardous waste shipments for generators, transporters, and treatment, storage, and disposal facilities.

US EPA TRIS (Toxics Release Inventory System) contains information from facilities on the amounts of over 300 listed toxic chemicals that these facilities release directly to air, water, land, or that are transported off-site.

RCRAInfo is a national information system that supports the Resource Conservation and Recovery Act (RCRA) program through the tracking of events and activities related to facilities that generate, transport, and treat, store, or dispose of hazardous waste. RCRAInfo allows RCRA program staff to track the notification, permit, compliance, and corrective action activities required under RCRA.

STATE MASTER
HAZARDOUS WASTE BIENNIAL REPORTER

[Click this hyperlink](#) while viewing on your computer to access additional FINDS: detail in the EDR Site Report.

ECHO:

Envid: 1000377864
Registry ID: 110000621300
DFR URL: <http://echo.epa.gov/detailed-facility-report?fid=110000621300>
Name: KINSBURSKY BROTHERS SUPPLY INC
Address: 1314 NORTH ANAHEIM BOULEVARD
City,State,Zip: ANAHEIM, CA 92801

ICE:

Envirostor ID: 3001953
Name: KINSBURSKY BROTHERS SUPPLY INC
Address: 1314 N ANAHEIM BLVD
City,State,Zip: ANAHEIM, CA 92801
EPA ID: CAD088504881
Site Type: INSPECTION
Facility Status: No Action

Enforcement:

Action Type: Enforcement Order Issued (210)
Action Date: 02/25/2000

Action Type: Consent Order with Enforcement and Settlement - Federal CA/FO (385)
Action Date: 10/18/2002

Action Type: Consent Order with Enforcement and Settlement - Federal CA/FO (385)
Action Date: 09/15/2004

Action Type: Final Administrative Settlement (310)
Action Date: 03/21/2000

Action Type: Consent Order with Enforcement and Settlement - Federal CA/FO (385)
Action Date: 12/04/2006

Map ID
Direction
Distance
Elevation

MAP FINDINGS

Site

Database(s)

EDR ID Number
EPA ID Number

KINSBURSKY BROTHERS INC. (Continued)

1000377864

Action Type: Consent Order with Enforcement and Settlement - Federal CA/FO (385)
Action Date: 06/14/2004

Action Type: Consent Order with Enforcement and Settlement - Federal CA/FO (385)
Action Date: 05/31/2017

Inspection:

Action Type: Compliance Evaluation Inspection - Treatment, Storage and Disposal
Action Date: 10/22/2019
Violation Class: No Violations
RTC Date: Not reported

Action Type: Financial Records Review - Treatment, Storage and Disposal
Action Date: 11/26/2019
Violation Class: Minor
RTC Date: 12/24/2019

Action Type: Financial Records Review - Treatment, Storage and Disposal
Action Date: 11/21/2017
Violation Class: No Violations
RTC Date: Not reported

Action Type: Compliance Evaluation Inspection - Treatment, Storage and Disposal
Action Date: 11/08/2017
Violation Class: No Violations
RTC Date: Not reported

Action Type: Financial Records Review - Treatment, Storage and Disposal
Action Date: 12/30/2015
Violation Class: No Violations
RTC Date: Not reported

Action Type: Compliance Evaluation Inspection - Treatment, Storage and Disposal
Action Date: 11/23/2015
Violation Class: Class 1
RTC Date: 02/24/2016

Action Type: Financial Records Review - Treatment, Storage and Disposal
Action Date: 12/13/2013
Violation Class: No Violations
RTC Date: Not reported

Action Type: Compliance Evaluation Inspection - Treatment, Storage and Disposal
Action Date: 11/26/2013
Violation Class: No Violations
RTC Date: Not reported

Action Type: Compliance Evaluation Inspection - Treatment, Storage and Disposal
Action Date: 09/29/2011
Violation Class: No Violations
RTC Date: Not reported

Action Type: Financial Records Review - Treatment, Storage and Disposal
Action Date: 03/12/2012
Violation Class: No Violations
RTC Date: Not reported

Map ID
Direction
Distance
Elevation

MAP FINDINGS

Site

Database(s)

EDR ID Number
EPA ID Number

KINSBURSKY BROTHERS INC. (Continued)

1000377864

Action Type:	Financial Records Review - Treatment, Storage and Disposal
Action Date:	03/01/2010
Violation Class:	No Violations
RTC Date:	Not reported
Action Type:	Compliance Evaluation Inspection - Treatment, Storage and Disposal
Action Date:	02/17/2010
Violation Class:	No Violations
RTC Date:	Not reported
Action Type:	Compliance Evaluation Inspection - Treatment, Storage and Disposal
Action Date:	03/21/2005
Violation Class:	No Violations
RTC Date:	Not reported
Action Type:	Focused Compliance Inspection - Universal Waste Electronics Recycler
Action Date:	05/06/2008
Violation Class:	Minor
RTC Date:	05/13/2008
Action Type:	Financial Records Review - Treatment, Storage and Disposal
Action Date:	02/19/2004
Violation Class:	No Violations
RTC Date:	Not reported
Action Type:	Financial Records Review - Treatment, Storage and Disposal
Action Date:	02/19/2003
Violation Class:	No Violations
RTC Date:	Not reported
Action Type:	Compliance Evaluation Inspection - Treatment, Storage and Disposal
Action Date:	01/23/2001
Violation Class:	Minor
RTC Date:	02/21/2001
Action Type:	Compliance Evaluation Inspection - Treatment, Storage and Disposal
Action Date:	02/20/2007
Violation Class:	Minor
RTC Date:	03/07/2007
Action Type:	Follow-up Inspection - Treatment, Storage and Disposal
Action Date:	07/31/2002
Violation Class:	Class 2, Minor
RTC Date:	08/12/2002
Action Type:	Compliance Evaluation Inspection - Treatment, Storage and Disposal
Action Date:	01/29/2002
Violation Class:	Class 1, Class 2, Minor
RTC Date:	03/07/2002
Action Type:	Financial Records Review - Treatment, Storage and Disposal
Action Date:	01/12/2001
Violation Class:	Minor
RTC Date:	02/21/2001
Action Type:	Compliance Evaluation Inspection - Treatment, Storage and Disposal
Action Date:	03/24/2003

Map ID
Direction
Distance
Elevation

MAP FINDINGS

Site

Database(s)

EDR ID Number
EPA ID Number

KINSBURSKY BROTHERS INC. (Continued)

1000377864

Violation Class:	Minor
RTC Date:	04/07/2003
Action Type:	Compliance Evaluation Inspection - Treatment, Storage and Disposal
Action Date:	03/21/2006
Violation Class:	Class 1, Minor
RTC Date:	06/07/2006
Action Type:	Compliance Evaluation Inspection - Treatment, Storage and Disposal
Action Date:	01/28/1999
Violation Class:	Class 1
RTC Date:	03/21/2000
Action Type:	Financial Records Review - Treatment, Storage and Disposal
Action Date:	01/22/2002
Violation Class:	Minor
RTC Date:	02/19/2003
Action Type:	Compliance Evaluation Inspection - Treatment, Storage and Disposal
Action Date:	02/25/2004
Violation Class:	Class 1
RTC Date:	03/04/2004
Action Type:	Financial Records Review - Treatment, Storage and Disposal
Action Date:	03/23/2007
Violation Class:	No Violations
RTC Date:	Not reported
Action Type:	Financial Records Review - Treatment, Storage and Disposal
Action Date:	03/13/2006
Violation Class:	No Violations
RTC Date:	Not reported
Action Type:	Compliance Evaluation Inspection - Treatment, Storage and Disposal
Action Date:	06/27/2000
Violation Class:	No Violations
RTC Date:	Not reported
Action Type:	Financial Records Review - Treatment, Storage and Disposal
Action Date:	03/21/2005
Violation Class:	No Violations
RTC Date:	Not reported
Action Type:	Financial Records Review - Treatment, Storage and Disposal
Action Date:	10/11/2007
Violation Class:	No Violations
RTC Date:	Not reported
Action Type:	Compliance Evaluation Inspection - Treatment, Storage and Disposal
Action Date:	09/24/2007
Violation Class:	Class 2, Minor
RTC Date:	10/02/2007
Action Type:	Focused Compliance Inspection - Universal Waste Electronics Recycler
Action Date:	05/04/2005
Violation Class:	Minor
RTC Date:	05/04/2005

Map ID
Direction
Distance
Elevation

MAP FINDINGS

Site

Database(s)

EDR ID Number
EPA ID Number

KINSBURSKY BROTHERS INC. (Continued)

1000377864

HWP:

EPA ID: CAD088504881
Name: KINSBURSKY BROTHERS SUPPLY INC
Address: 1314 N ANAHEIM BLVD
Cleanup Status: OPERATING PERMIT
Latitude: 33.85291
Longitude: -117.9196
Facility Type: Permitted - Operating
Facility Size: Large Treatment
Supervisor: MOHAMMED OMER
Site Code: 400226
Senate District: 29
Assembly District: 69
Public Information Officer: Not reported
Commercial Offsite Facility Types: Battery Recyclers, EW / PC / Plastics, Precious Metal / Metal
Quarterly Update: QUARTERLY UPDATE Quarterly Update Period: October 2021 to December 2021 PERMITTING ACTIVITY: Permit Renewal Process Technical review for the Permit Renewal Application began on March 10, 2021. The First Notice of Deficiency (NOD) was issued on June 4, 2021 and June 15, 2021. The Department of Toxic Substances Control (DTSC) received the Facility's response to the First NOD on October 22, 2021. DTSC is reviewing the response and the revised Permit Renewal Application for technical completeness. DTSC plans to issue a Second NOD to the Facility in January. Pursuant to California Code of Regulations, title 22, section 66270.51(b), operations at the Facility will continue under its current Hazardous Waste Facility Permit dated June 15, 2011, until the effective date of a new permit. FACILITY DESCRIPTION/HISTORY Kinsbursky Brothers Supply, Inc. began operations in 1977. The facility is permitted to store, treat, and transfer hazardous waste. The facility is categorized as a large treatment and storage facility. The facility reclaims batteries, catalytic converters, and waste solder. It also recovers precious metals from scrap electronic and electrical parts, silver chips, sludge and from metal bearing solution. The facility treats and stores hazardous waste and handles universal waste. It occupies approximately 2.4 acres of land in a heavy industrial zoned area of Orange County. PERMITTING REGULATORY DESCRIPTION/HISTORY Kinsbursky s first hazardous waste facility permit was issued in 1989. In 1998, the permit was renewed for 10 years. The current hazardous waste facility permit was issued on June 14, 2011 and will expire on June 14, 2021. The facility is authorized to operate 12 hazardous waste management units to store and treat lead and non-lead acid batteries, catalytic converters media, lead plates, and precious metals. The 12 hazardous waste management units include the Lead Acid Battery Processing System; Lead Acid Battery Container and Lead Plate Drying Area; Tanks and Containers; Filter Press; Automated Lead A
Project Manager Lead: MELANIE TIEU
Project Manager: MELANIE TIEU
Permit Type: RCRA
Permit Effective Date: 06/15/2011 (OP),
Permit Expiration Date: 06/14/2021 (OP),
Calenviroscreen Score: 81-85%
Total Planned Hours: Not reported
Total Planned Amount: Not reported
Total Actual Hours: 0

Activities:

Map ID
Direction
Distance
Elevation

MAP FINDINGS

Site

Database(s)

EDR ID Number
EPA ID Number

KINSBURSKY BROTHERS INC. (Continued)

1000377864

EPA ID: CAD088504881
Facility Type: Permitted - Operating
Facility Name: KINSBURSKY BROTHERS SUPPLY INC
Project Manager: MELANIE TIEU
Project Manager Lead: MELANIE TIEU
Supervisor: MOHAMMED OMER
Facility Status: OPERATING PERMIT
Activity Type: Renewal - With Changes
Permit Being Renewed: Not reported
Permit Being Modified: Not reported
Final Date: 1998-06-30 00:00:00
Type: RCRA
Title Description: Permit Renewal 2 for multiple units
Due Date: Not reported
Comments: Not reported
Unit Names: CONTAIN3-Catalytic Conv Med (GPRA Unit), OTHRTRT1 (GPRA Unit), OTHRTRT4-Cat. Conv Media Crush (GPRA Unit), Unit 10_CONTAIN5-Filter Cake (GPRA Unit), Unit 12_OTHRTRT3-Non Lead Acid (GPRA Unit), Unit 1_CONTAIN1-Lead Acid Battery (GPRA Unit), Unit 2_othrtrt2-Lead Acid Battery (GPRA Unit), Unit 3_TANKTRT1-Filter Press (GPRA Unit), Unit 4_TANKSTR1-Lead Acid Battery (GPRA Unit), Unit 4_Tankstr2-Lead Acid Battery (GPRA Unit), Unit 6_CONTAIN2-NonLead Acid Bat (GPRA Unit), Unit 7_Contain6-Prec Metal Con Str (GPRA Unit), Unit 8_CONTAIN4-HWTBS Unit (GPRA Unit), Unit 9_Tanktrt2-WastewaterNeutra (GPRA Unit)
Event Description: Renewal - With Changes - PUBLIC COMMENT (END)
Actual Date: 05/16/1998

EPA ID: CAD088504881
Facility Type: Permitted - Operating
Facility Name: KINSBURSKY BROTHERS SUPPLY INC
Project Manager: MELANIE TIEU
Project Manager Lead: MELANIE TIEU
Supervisor: MOHAMMED OMER
Facility Status: OPERATING PERMIT
Activity Type: Renewal - No Changes
Permit Being Renewed: Renewal - With Changes
Permit Being Modified: Not reported
Final Date: Not reported
Type: RCRA
Title Description: RCRA Renewal for Permit 4
Due Date: 03/13/2021
Comments: Admin Complete Approval and PM Change Letter issued electronically and via certified mail on 3/10/2021
Unit Names: CONTAIN3-Catalytic Converter Media (GPRA Unit), Unit 10_CONTAIN5-Filter Cake (GPRA Unit), Unit 12_OTHRTRT3-Non Lead Acid (GPRA Unit), Unit 1_CONTAIN1-Lead Acid Battery (GPRA Unit), Unit 2_othrtrt2-Lead Acid Battery (GPRA Unit), Unit 3_TANKTRT1-Filter Press (GPRA Unit), Unit 4_TANKSTR1-Lead Acid Battery (GPRA Unit), Unit 4_Tankstr2-Lead Acid Battery (GPRA Unit), Unit 6_CONTAIN2-NonLead Acid Bat (GPRA Unit), Unit 7_Contain6-Prec Metal Con Str (GPRA Unit), Unit 8_CONTAIN4-HWTBS Unit (GPRA Unit), Unit 9_Tanktrt2-WastewaterNeutra (GPRA Unit)
Event Description: Renewal - No Changes - ADMINISTRATIVE REVIEW APPROVED
Actual Date: 03/10/2021

EPA ID: CAD088504881
Facility Type: Permitted - Operating

Map ID
Direction
Distance
Elevation

MAP FINDINGS

Site

Database(s)

EDR ID Number
EPA ID Number

KINSBURSKY BROTHERS INC. (Continued)

1000377864

Facility Name: KINSBURSKY BROTHERS SUPPLY INC
Project Manager: MELANIE TIEU
Project Manager Lead: MELANIE TIEU
Supervisor: MOHAMMED OMER
Facility Status: OPERATING PERMIT
Activity Type: Renewal - No Changes
Permit Being Renewed: Renewal - With Changes
Permit Being Modified: Not reported
Final Date: Not reported
Type: RCRA
Title Description: RCRA Renewal for Permit 4
Due Date: 10/22/2021
Comments: Original due date for application NOD was 07/09/2021 and tank assessments NOD was 07/16/2021. KBI requested an extension for 10/22/2021, and was approved. KBI mailed out the hardcopy of the application and emailed the electronic version of the application via box link on 10/22/2021.

Unit Names: CONTAIN3-Catalytic Converter Media (GPRA Unit), Unit 10_CONTAIN5-Filter Cake (GPRA Unit), Unit 12_OTHRTRT3-Non Lead Acid (GPRA Unit), Unit 1_CONTAIN1-Lead Acid Battery (GPRA Unit), Unit 2_othrtrt2-Lead Acid Battery (GPRA Unit), Unit 3_TANKTRT1-Filter Press (GPRA Unit), Unit 4_TANKSTR1-Lead Acid Battery (GPRA Unit), Unit 4_Tankstr2-Lead Acid Battery (GPRA Unit), Unit 6_CONTAIN2-NonLead Acid Bat (GPRA Unit), Unit 7_Contain6-Prec Metal Con Str (GPRA Unit), Unit 8_CONTAIN4-HWTBS Unit (GPRA Unit), Unit 9_Tanktrt2-WastewaterNeutra (GPRA Unit)

Event Description: Renewal - No Changes - RESPONSE TO 1ST NOD RECEIVED
Actual Date: 10/22/2021

EPA ID: CAD088504881
Facility Type: Permitted - Operating
Facility Name: KINSBURSKY BROTHERS SUPPLY INC
Project Manager: MELANIE TIEU
Project Manager Lead: MELANIE TIEU
Supervisor: MOHAMMED OMER
Facility Status: OPERATING PERMIT
Activity Type: Renewal - With Changes
Permit Being Renewed: Not reported
Permit Being Modified: Not reported
Final Date: 2011-06-14 00:00:00
Type: RCRA
Title Description: Renewal for Permit 3
Due Date: Not reported
Comments: Not reported
Unit Names: CONTAIN3-Catalytic Converter Media (GPRA Unit), OTHRTRT1 (GPRA Unit), OTHRTRT4-Cat. Conveter Media Crusher (GPRA Unit), Unit 10_CONTAIN5-Filter Cake (GPRA Unit), Unit 11_AutomatedNonLeadAcidBatteryProces, Unit 12_OTHRTRT3-Non Lead Acid (GPRA Unit), Unit 1_CONTAIN1-Lead Acid Battery (GPRA Unit), Unit 2_othrtrt2-Lead Acid Battery (GPRA Unit), Unit 3_TANKTRT1-Filter Press (GPRA Unit), Unit 4_TANKSTR1-Lead Acid Battery (GPRA Unit), Unit 4_Tankstr2-Lead Acid Battery (GPRA Unit), Unit 5_AutomatedLeadAcidBatteryProcessing, Unit 6_CONTAIN2-NonLead Acid Bat (GPRA Unit), Unit 7_Contain6-Prec Metal Con Str (GPRA Unit), Unit 8_CONTAIN4-HWTBS Unit (GPRA Unit), Unit 9_Tanktrt2-WastewaterNeutra (GPRA Unit)

Event Description: Renewal - With Changes - FINAL PERMIT RENEWAL (EFFECTIVE)

Map ID
Direction
Distance
Elevation

MAP FINDINGS

Site

Database(s)

EDR ID Number
EPA ID Number

KINSBURSKY BROTHERS INC. (Continued)

1000377864

Actual Date: 06/15/2011

EPA ID: CAD088504881
Facility Type: Permitted - Operating
Facility Name: KINSBURSKY BROTHERS SUPPLY INC
Project Manager: MELANIE TIEU
Project Manager Lead: MELANIE TIEU
Supervisor: MOHAMMED OMER
Facility Status: OPERATING PERMIT
Activity Type: Renewal - With Changes
Permit Being Renewed: Not reported
Permit Being Modified: Not reported
Final Date: 2011-06-14 00:00:00
Type: RCRA
Title Description: Renewal for Permit 3
Due Date: Not reported
Comments: Not reported
Unit Names: CONTAIN3-Catalytic Converter Media (GPRA Unit), OTHRTRT1 (GPRA Unit), OTHRTRT4-Cat. Conveter Media Crusher (GPRA Unit), Unit 10_CONTAIN5-Filter Cake (GPRA Unit), Unit 11_AutomatedNonLeadAcidBatteryProces, Unit 12_OTHRTRT3-Non Lead Acid (GPRA Unit), Unit 1_CONTAIN1-Lead Acid Battery (GPRA Unit), Unit 2_othrtrt2-Lead Acid Battery (GPRA Unit), Unit 3_TANKTRT1-Filter Press (GPRA Unit), Unit 4_TANKSTR1-Lead Acid Battery (GPRA Unit), Unit 4_Tankstr2-Lead Acid Battery (GPRA Unit), Unit 5_AutomatedLeadAcidBatteryProcessing, Unit 6_CONTAIN2-NonLead Acid Bat (GPRA Unit), Unit 7_Contain6-Prec Metal Con Str (GPRA Unit), Unit 8_CONTAIN4-HWTBS Unit (GPRA Unit), Unit 9_Tanktrt2-WastewaterNeutra (GPRA Unit)

Event Description: Renewal - With Changes - FINAL PERMIT RENEWAL
Actual Date: 06/14/2011

EPA ID: CAD088504881
Facility Type: Permitted - Operating
Facility Name: KINSBURSKY BROTHERS SUPPLY INC
Project Manager: MELANIE TIEU
Project Manager Lead: MELANIE TIEU
Supervisor: MOHAMMED OMER
Facility Status: OPERATING PERMIT
Activity Type: Renewal - With Changes
Permit Being Renewed: Not reported
Permit Being Modified: Not reported
Final Date: 2011-06-14 00:00:00
Type: RCRA
Title Description: Renewal for Permit 3
Due Date: Not reported
Comments: Not reported
Unit Names: CONTAIN3-Catalytic Converter Media (GPRA Unit), OTHRTRT1 (GPRA Unit), OTHRTRT4-Cat. Conveter Media Crusher (GPRA Unit), Unit 10_CONTAIN5-Filter Cake (GPRA Unit), Unit 11_AutomatedNonLeadAcidBatteryProces, Unit 12_OTHRTRT3-Non Lead Acid (GPRA Unit), Unit 1_CONTAIN1-Lead Acid Battery (GPRA Unit), Unit 2_othrtrt2-Lead Acid Battery (GPRA Unit), Unit 3_TANKTRT1-Filter Press (GPRA Unit), Unit 4_TANKSTR1-Lead Acid Battery (GPRA Unit), Unit 4_Tankstr2-Lead Acid Battery (GPRA Unit), Unit 5_AutomatedLeadAcidBatteryProcessing, Unit 6_CONTAIN2-NonLead Acid Bat (GPRA Unit), Unit 7_Contain6-Prec Metal Con Str (GPRA Unit), Unit

Map ID
Direction
Distance
Elevation

MAP FINDINGS

Site

Database(s)

EDR ID Number
EPA ID Number

KINSBURSKY BROTHERS INC. (Continued)

1000377864

8_CONTAIN4-HWTBS Unit (GPRA Unit), Unit 9_Tanktrt2-WastewaterNeutra (GPRA Unit)
Event Description: Renewal - With Changes - FINAL PART A & PART B RECEIVED
Actual Date: 03/21/2011

EPA ID: CAD088504881
Facility Type: Permitted - Operating
Facility Name: KINSBURSKY BROTHERS SUPPLY INC
Project Manager: MELANIE TIEU
Project Manager Lead: MELANIE TIEU
Supervisor: MOHAMMED OMER
Facility Status: OPERATING PERMIT
Activity Type: *Mod Class 1* - Prior Approval Required
Permit Being Renewed: Not reported
Permit Being Modified: Renewal - With Changes
Final Date: 2012-08-07 00:00:00
Type: RCRA
Title Description: Class 1 permit modification- Unit 10 and contingency plan
Due Date: Not reported
Comments: Not reported
Unit Names: Not reported
Event Description: *Mod Class 1* - Prior Approval Required - FINAL PERMIT MODIFICATION
Actual Date: 08/07/2012

EPA ID: CAD088504881
Facility Type: Permitted - Operating
Facility Name: KINSBURSKY BROTHERS SUPPLY INC
Project Manager: MELANIE TIEU
Project Manager Lead: MELANIE TIEU
Supervisor: MOHAMMED OMER
Facility Status: OPERATING PERMIT
Activity Type: *Mod Class 1* - Prior Approval Required
Permit Being Renewed: Not reported
Permit Being Modified: Renewal - With Changes
Final Date: 2012-08-07 00:00:00
Type: RCRA
Title Description: Class 1 permit modification- Unit 10 and contingency plan
Due Date: Not reported
Comments: Not reported
Unit Names: Not reported
Event Description: *Mod Class 1* - Prior Approval Required - FINAL PERMIT MODIFICATION (EXPIRES)
Actual Date: 06/14/2021

EPA ID: CAD088504881
Facility Type: Permitted - Operating
Facility Name: KINSBURSKY BROTHERS SUPPLY INC
Project Manager: MELANIE TIEU
Project Manager Lead: MELANIE TIEU
Supervisor: MOHAMMED OMER
Facility Status: OPERATING PERMIT
Activity Type: *Mod Class 1 - No Prior Approval Required
Permit Being Renewed: Not reported
Permit Being Modified: Not reported
Final Date: 2013-05-20 00:00:00
Type: RCRA
Title Description: Class 1 Permit Mod (Emergency Equipment)

Map ID
Direction
Distance
Elevation

MAP FINDINGS

Site

Database(s)

EDR ID Number
EPA ID Number

KINSBURSKY BROTHERS INC. (Continued)

1000377864

Due Date: Not reported
Comments: Not reported
Unit Names: Not reported
Event Description: *Mod Class 1 - No Prior Approval Required - FINAL PERMIT MODIFICATION (EFFECTIVE)
Actual Date: 06/15/2011

EPA ID: CAD088504881
Facility Type: Permitted - Operating
Facility Name: KINSBURSKY BROTHERS SUPPLY INC
Project Manager: MELANIE TIEU
Project Manager Lead: MELANIE TIEU
Supervisor: MOHAMMED OMER
Facility Status: OPERATING PERMIT
Activity Type: *Mod Class 1* - Prior Approval Required
Permit Being Renewed: Not reported
Permit Being Modified: Not reported
Final Date: 2016-04-27 00:00:00
Type: RCRA
Title Description: Class 1* Permit Mod: Admin updates to Contingency Plan & Closure Plan
Due Date: 05/11/2016
Comments: Not reported
Unit Names: Not reported
Event Description: *Mod Class 1* - Prior Approval Required - FINAL PERMIT MODIFICATION
Actual Date: 04/27/2016

EPA ID: CAD088504881
Facility Type: Permitted - Operating
Facility Name: KINSBURSKY BROTHERS SUPPLY INC
Project Manager: MELANIE TIEU
Project Manager Lead: MELANIE TIEU
Supervisor: MOHAMMED OMER
Facility Status: OPERATING PERMIT
Activity Type: *Mod Class 1 - No Prior Approval Required
Permit Being Renewed: Not reported
Permit Being Modified: Not reported
Final Date: 2014-06-30 00:00:00
Type: RCRA
Title Description: Class 1 Permit Mod - No Prior Approval Required
Due Date: Not reported
Comments: Not reported
Unit Names: Not reported
Event Description: *Mod Class 1 - No Prior Approval Required - FINAL PERMIT MODIFICATION (EXPIRES)
Actual Date: 06/14/2021

EPA ID: CAD088504881
Facility Type: Permitted - Operating
Facility Name: KINSBURSKY BROTHERS SUPPLY INC
Project Manager: MELANIE TIEU
Project Manager Lead: MELANIE TIEU
Supervisor: MOHAMMED OMER
Facility Status: OPERATING PERMIT
Activity Type: *Mod Class 1* - Prior Approval Required
Permit Being Renewed: Not reported
Permit Being Modified: Not reported
Final Date: 2017-05-23 00:00:00

Map ID
Direction
Distance
Elevation

MAP FINDINGS

Site

Database(s)

EDR ID Number
EPA ID Number

KINSBURSKY BROTHERS INC. (Continued)

1000377864

Type: RCRA
Title Description: Administrative Closure of Unit 5 & Unit 11
Due Date: Not reported
Comments: Not reported
Unit Names: Not reported
Event Description: *Mod Class 1* - Prior Approval Required - FINAL PERMIT MODIFICATION (EFFECTIVE)
Actual Date: 05/23/2017

EPA ID: CAD088504881
Facility Type: Permitted - Operating
Facility Name: KINSBURSKY BROTHERS SUPPLY INC
Project Manager: MELANIE TIEU
Project Manager Lead: MELANIE TIEU
Supervisor: MOHAMMED OMER
Facility Status: OPERATING PERMIT
Activity Type: *Mod Class 1* - Prior Approval Required
Permit Being Renewed: Not reported
Permit Being Modified: Not reported
Final Date: 2017-05-23 00:00:00

Type: RCRA
Title Description: Administrative Closure of Unit 5 & Unit 11
Due Date: 05/30/2017
Comments: Final NoE stamped by OPR and received on 5/16/2017.
Unit Names: Not reported
Event Description: *Mod Class 1* - Prior Approval Required - FINAL CEQA
Actual Date: 05/16/2017

EPA ID: CAD088504881
Facility Type: Permitted - Operating
Facility Name: KINSBURSKY BROTHERS SUPPLY INC
Project Manager: MELANIE TIEU
Project Manager Lead: MELANIE TIEU
Supervisor: MOHAMMED OMER
Facility Status: OPERATING PERMIT
Activity Type: Renewal - No Changes
Permit Being Renewed: Renewal - With Changes
Permit Being Modified: Not reported
Final Date: Not reported

Type: RCRA
Title Description: RCRA Renewal for Permit 4
Due Date: 01/16/2021
Comments: Not reported
Unit Names: CONTAIN3-Catalytic Converter Media (GPRA Unit), Unit 10_CONTAIN5-Filter Cake (GPRA Unit), Unit 12_OTHRTRT3-Non Lead Acid (GPRA Unit), Unit 1_CONTAIN1-Lead Acid Battery (GPRA Unit), Unit 2_othrtrt2-Lead Acid Battery (GPRA Unit), Unit 3_TANKTRT1-Filter Press (GPRA Unit), Unit 4_TANKSTR1-Lead Acid Battery (GPRA Unit), Unit 4_Tankstr2-Lead Acid Battery (GPRA Unit), Unit 6_CONTAIN2-NonLead Acid Bat (GPRA Unit), Unit 7_Contain6-Prec Metal Con Str (GPRA Unit), Unit 8_CONTAIN4-HWTBS Unit (GPRA Unit), Unit 9_Tanktrt2-WastewaterNeutra (GPRA Unit)
Event Description: Renewal - No Changes - TECHNICAL REVIEW BEGIN
Actual Date: 03/10/2021

EPA ID: CAD088504881
Facility Type: Permitted - Operating

Map ID
Direction
Distance
Elevation

MAP FINDINGS

Site

Database(s)

EDR ID Number
EPA ID Number

KINSBURSKY BROTHERS INC. (Continued)

1000377864

Facility Name: KINSBURSKY BROTHERS SUPPLY INC
Project Manager: MELANIE TIEU
Project Manager Lead: MELANIE TIEU
Supervisor: MOHAMMED OMER
Facility Status: OPERATING PERMIT
Activity Type: Mod Class 1* - Prior Approval Required
Permit Being Renewed: Not reported
Permit Being Modified: Not reported
Final Date: 2017-10-16 00:00:00
Type: RCRA
Title Description: Class 1* Permit Mod - Financial Mechanism change
Due Date: 09/05/2017
Comments: Received permit mod request letter on 9/5/2017.
Unit Names: Not reported
Event Description: Mod Class 1* - Prior Approval Required - ACKNOWLEDGEMENT OF PERMIT MOD LETTER
Actual Date: 09/05/2017

EPA ID: CAD088504881
Facility Type: Permitted - Operating
Facility Name: KINSBURSKY BROTHERS SUPPLY INC
Project Manager: MELANIE TIEU
Project Manager Lead: MELANIE TIEU
Supervisor: MOHAMMED OMER
Facility Status: OPERATING PERMIT
Activity Type: *Mod Class 1* - Prior Approval Required
Permit Being Renewed: Not reported
Permit Being Modified: Renewal - With Changes
Final Date: 2012-08-07 00:00:00
Type: RCRA
Title Description: Class 1 permit modification- Unit 10 and contingency plan
Due Date: Not reported
Comments: Not reported
Unit Names: Not reported
Event Description: *Mod Class 1* - Prior Approval Required - PUBLIC NOTICE BY PERMITTEE
Actual Date: 06/15/2012

EPA ID: CAD088504881
Facility Type: Permitted - Operating
Facility Name: KINSBURSKY BROTHERS SUPPLY INC
Project Manager: MELANIE TIEU
Project Manager Lead: MELANIE TIEU
Supervisor: MOHAMMED OMER
Facility Status: OPERATING PERMIT
Activity Type: Renewal - No Changes
Permit Being Renewed: Renewal - With Changes
Permit Being Modified: Not reported
Final Date: Not reported
Type: RCRA
Title Description: RCRA Renewal for Permit 4
Due Date: 03/04/2022
Comments: Not reported
Unit Names: CONTAIN3-Catalytic Converter Media (GPRA Unit), Unit 10_CONTAIN5-Filter Cake (GPRA Unit), Unit 12_OTHRTRT3-Non Lead Acid (GPRA Unit), Unit 1_CONTAIN1-Lead Acid Battery (GPRA Unit), Unit 2_othrtrt2-Lead Acid Battery (GPRA Unit), Unit 3_TANKTRT1-Filter Press (GPRA Unit), Unit 4_TANKSTR1-Lead Acid Battery (GPRA Unit), Unit

Map ID
Direction
Distance
Elevation

MAP FINDINGS

Site

Database(s)

EDR ID Number
EPA ID Number

KINSBURSKY BROTHERS INC. (Continued)

1000377864

4_Tankstr2-Lead Acid Battery (GPRA Unit), Unit 6_CONTAIN2-NonLead Acid Bat (GPRA Unit), Unit 7_Contain6-Prec Metal Con Str (GPRA Unit), Unit 8_CONTAIN4-HWTBS Unit (GPRA Unit), Unit 9_Tanktrt2-WastewaterNeutra (GPRA Unit)
Event Description: Renewal - No Changes - TECHNICAL COMPLETE LETTER
Actual Date: Not reported

EPA ID: CAD088504881
Facility Type: Permitted - Operating
Facility Name: KINSBURSKY BROTHERS SUPPLY INC
Project Manager: MELANIE TIEU
Project Manager Lead: MELANIE TIEU
Supervisor: MOHAMMED OMER
Facility Status: OPERATING PERMIT
Activity Type: Renewal - With Changes
Permit Being Renewed: Not reported
Permit Being Modified: Not reported
Final Date: 2011-06-14 00:00:00
Type: RCRA
Title Description: Renewal for Permit 3
Due Date: Not reported
Comments: Not reported
Unit Names: CONTAIN3-Catalytic Converter Media (GPRA Unit), OTHRTRT1 (GPRA Unit), OTHRTRT4-Cat. Conveter Media Crusher (GPRA Unit), Unit 10_CONTAIN5-Filter Cake (GPRA Unit), Unit 11_AutomatedNonLeadAcidBatteryProces, Unit 12_OTHRTRT3-Non Lead Acid (GPRA Unit), Unit 1_CONTAIN1-Lead Acid Battery (GPRA Unit), Unit 2_othrtrt2-Lead Acid Battery (GPRA Unit), Unit 3_TANKTRT1-Filter Press (GPRA Unit), Unit 4_TANKSTR1-Lead Acid Battery (GPRA Unit), Unit 4_Tankstr2-Lead Acid Battery (GPRA Unit), Unit 5_AutomatedLeadAcidBatteryProcessing, Unit 6_CONTAIN2-NonLead Acid Bat (GPRA Unit), Unit 7_Contain6-Prec Metal Con Str (GPRA Unit), Unit 8_CONTAIN4-HWTBS Unit (GPRA Unit), Unit 9_Tanktrt2-WastewaterNeutra (GPRA Unit)

Event Description: Renewal - With Changes - INITIAL ADMINISTRATIVE REVIEW COMPLETED
Actual Date: 11/25/2008

EPA ID: CAD088504881
Facility Type: Permitted - Operating
Facility Name: KINSBURSKY BROTHERS SUPPLY INC
Project Manager: MELANIE TIEU
Project Manager Lead: MELANIE TIEU
Supervisor: MOHAMMED OMER
Facility Status: OPERATING PERMIT
Activity Type: *Mod Class 1 - No Prior Approval Required
Permit Being Renewed: Not reported
Permit Being Modified: Not reported
Final Date: 2013-05-20 00:00:00
Type: RCRA
Title Description: Class 1 Permit Mod (Emergency Equipment)
Due Date: Not reported
Comments: Not reported
Unit Names: Not reported
Event Description: *Mod Class 1 - No Prior Approval Required - FINAL PERMIT MODIFICATION
Actual Date: 05/20/2013

EPA ID: CAD088504881

Map ID
Direction
Distance
Elevation

MAP FINDINGS

Site

Database(s)

EDR ID Number
EPA ID Number

KINSBURSKY BROTHERS INC. (Continued)

1000377864

Facility Type: Permitted - Operating
Facility Name: KINSBURSKY BROTHERS SUPPLY INC
Project Manager: MELANIE TIEU
Project Manager Lead: MELANIE TIEU
Supervisor: MOHAMMED OMER
Facility Status: OPERATING PERMIT
Activity Type: *Mod Class 1* - Prior Approval Required
Permit Being Renewed: Not reported
Permit Being Modified: Not reported
Final Date: 2013-07-19 00:00:00
Type: RCRA
Title Description: Class 1* Permit Modification
Due Date: Not reported
Comments: Changed installation date for proposed Units 5 and 11.
Unit Names: Unit 12_OTHRTRT3-Non Lead Acid (GPRA Unit), Unit 2_othtrrt2-Lead Acid Battery (GPRA Unit)
Event Description: *Mod Class 1* - Prior Approval Required - FINAL PERMIT MODIFICATION (EFFECTIVE)
Actual Date: 06/20/2013

EPA ID: CAD088504881
Facility Type: Permitted - Operating
Facility Name: KINSBURSKY BROTHERS SUPPLY INC
Project Manager: MELANIE TIEU
Project Manager Lead: MELANIE TIEU
Supervisor: MOHAMMED OMER
Facility Status: OPERATING PERMIT
Activity Type: *Mod Class 1* - Prior Approval Required
Permit Being Renewed: Not reported
Permit Being Modified: Not reported
Final Date: 2015-05-20 00:00:00
Type: RCRA
Title Description: Class 1* Permit Mod: Admin/Info updates to Contingency & Closure Plans
Due Date: 05/20/2015
Comments: Not reported
Unit Names: Not reported
Event Description: *Mod Class 1* - Prior Approval Required - FINAL PERMIT MODIFICATION
Actual Date: 05/20/2015

EPA ID: CAD088504881
Facility Type: Permitted - Operating
Facility Name: KINSBURSKY BROTHERS SUPPLY INC
Project Manager: MELANIE TIEU
Project Manager Lead: MELANIE TIEU
Supervisor: MOHAMMED OMER
Facility Status: OPERATING PERMIT
Activity Type: *Mod Class 1 - No Prior Approval Required
Permit Being Renewed: Not reported
Permit Being Modified: Not reported
Final Date: 2013-12-10 00:00:00
Type: RCRA
Title Description: Mod Class 1-No Prior Approval Required
Due Date: Not reported
Comments: Not reported
Unit Names: Not reported
Event Description: *Mod Class 1 - No Prior Approval Required - MAILING LIST
Actual Date: 11/27/2013

Map ID
Direction
Distance
Elevation

MAP FINDINGS

Site

Database(s)

EDR ID Number
EPA ID Number

KINSBURSKY BROTHERS INC. (Continued)

1000377864

EPA ID: CAD088504881
Facility Type: Permitted - Operating
Facility Name: KINSBURSKY BROTHERS SUPPLY INC
Project Manager: MELANIE TIEU
Project Manager Lead: MELANIE TIEU
Supervisor: MOHAMMED OMER
Facility Status: OPERATING PERMIT
Activity Type: *Mod Class 1 - No Prior Approval Required
Permit Being Renewed: Not reported
Permit Being Modified: Not reported
Final Date: 2013-12-10 00:00:00
Type: RCRA
Title Description: Mod Class 1-No Prior Approval Required
Due Date: Not reported
Comments: Not reported
Unit Names: Not reported
Event Description: *Mod Class 1 - No Prior Approval Required - FINAL PERMIT MODIFICATION (EFFECTIVE)
Actual Date: 12/10/2013

EPA ID: CAD088504881
Facility Type: Permitted - Operating
Facility Name: KINSBURSKY BROTHERS SUPPLY INC
Project Manager: MELANIE TIEU
Project Manager Lead: MELANIE TIEU
Supervisor: MOHAMMED OMER
Facility Status: OPERATING PERMIT
Activity Type: Mod Class 1* - Prior Approval Required
Permit Being Renewed: Not reported
Permit Being Modified: Not reported
Final Date: 2017-10-16 00:00:00
Type: RCRA
Title Description: Class 1* Permit Mod - Financial Mechanism change
Due Date: 10/05/2017
Comments: Received public notice in the mail on 10/12/2017.
Unit Names: Not reported
Event Description: Mod Class 1* - Prior Approval Required - PUBLIC NOTICE TO MAILING LIST BY PERMITTEE
Actual Date: 10/12/2017

EPA ID: CAD088504881
Facility Type: Permitted - Operating
Facility Name: KINSBURSKY BROTHERS SUPPLY INC
Project Manager: MELANIE TIEU
Project Manager Lead: MELANIE TIEU
Supervisor: MOHAMMED OMER
Facility Status: OPERATING PERMIT
Activity Type: Renewal - With Changes
Permit Being Renewed: Not reported
Permit Being Modified: Not reported
Final Date: 1998-06-30 00:00:00
Type: RCRA
Title Description: Permit Renewal 2 for multiple units
Due Date: Not reported
Comments: Not reported
Unit Names: CONTAIN3-Catalytic Conv Med (GPRA Unit), OTHRTRT1 (GPRA Unit), OTHRTRT4-Cat. Conv Media Crush (GPRA Unit), Unit 10_CONTAIN5-Filter

Map ID
Direction
Distance
Elevation

MAP FINDINGS

Site

Database(s)

EDR ID Number
EPA ID Number

KINSBURSKY BROTHERS INC. (Continued)

1000377864

Event Description: Cake (GPRA Unit), Unit 12_OTHRTRT3-Non Lead Acid (GPRA Unit), Unit 1_CONTAIN1-Lead Acid Battery (GPRA Unit), Unit 2_othrtrt2-Lead Acid Battery (GPRA Unit), Unit 3_TANKTRT1-Filter Press (GPRA Unit), Unit 4_TANKSTR1-Lead Acid Battery (GPRA Unit), Unit 4_Tankstr2-Lead Acid Battery (GPRA Unit), Unit 6_CONTAIN2-NonLead Acid Bat (GPRA Unit), Unit 7_Contain6-Prec Metal Con Str (GPRA Unit), Unit 8_CONTAIN4-HWTBS Unit (GPRA Unit), Unit 9_Tanktrt2-WastewaterNeutra (GPRA Unit)
Actual Date: Renewal - With Changes - APPLICATION PART B RECEIVED
06/12/1995

EPA ID: CAD088504881
Facility Type: Permitted - Operating
Facility Name: KINSBURSKY BROTHERS SUPPLY INC
Project Manager: MELANIE TIEU
Project Manager Lead: MELANIE TIEU
Supervisor: MOHAMMED OMER
Facility Status: OPERATING PERMIT
Activity Type: Renewal - With Changes
Permit Being Renewed: Not reported
Permit Being Modified: Not reported
Final Date: 1998-06-30 00:00:00
Type: RCRA
Title Description: Permit Renewal 2 for multiple units
Due Date: Not reported
Comments: Not reported
Unit Names: CONTAIN3-Catalytic Conv Med (GPRA Unit), OTHRTRT1 (GPRA Unit), OTHRTRT4-Cat. Conv Media Crush (GPRA Unit), Unit 10_CONTAIN5-Filter Cake (GPRA Unit), Unit 12_OTHRTRT3-Non Lead Acid (GPRA Unit), Unit 1_CONTAIN1-Lead Acid Battery (GPRA Unit), Unit 2_othrtrt2-Lead Acid Battery (GPRA Unit), Unit 3_TANKTRT1-Filter Press (GPRA Unit), Unit 4_TANKSTR1-Lead Acid Battery (GPRA Unit), Unit 4_Tankstr2-Lead Acid Battery (GPRA Unit), Unit 6_CONTAIN2-NonLead Acid Bat (GPRA Unit), Unit 7_Contain6-Prec Metal Con Str (GPRA Unit), Unit 8_CONTAIN4-HWTBS Unit (GPRA Unit), Unit 9_Tanktrt2-WastewaterNeutra (GPRA Unit)

Event Description: Renewal - With Changes - PUBLIC COMMENT (PUBLIC HEARING)
Actual Date: 04/29/1998

EPA ID: CAD088504881
Facility Type: Permitted - Operating
Facility Name: KINSBURSKY BROTHERS SUPPLY INC
Project Manager: MELANIE TIEU
Project Manager Lead: MELANIE TIEU
Supervisor: MOHAMMED OMER
Facility Status: OPERATING PERMIT
Activity Type: Renewal - No Changes
Permit Being Renewed: Renewal - With Changes
Permit Being Modified: Not reported
Final Date: Not reported
Type: RCRA
Title Description: RCRA Renewal for Permit 4
Due Date: 12/12/2020
Comments: Admin Completeness Deficiency Letter sent via e-mail with NOI on 12/11/2020 - Requesting HRA and EIF forms by 1/8/2021. Response from permittee received 1/13/2021 (digital submittal on 1/11/2021).
Unit Names: CONTAIN3-Catalytic Converter Media (GPRA Unit), Unit 10_CONTAIN5-Filter Cake (GPRA Unit), Unit 12_OTHRTRT3-Non Lead Acid (GPRA Unit), Unit 1_CONTAIN1-Lead Acid Battery (GPRA Unit), Unit

Map ID
Direction
Distance
Elevation

MAP FINDINGS

Site

Database(s)

EDR ID Number
EPA ID Number

KINSBURSKY BROTHERS INC. (Continued)

1000377864

2_othrtrt2-Lead Acid Battery (GPRA Unit), Unit 3_TANKTRT1-Filter Press (GPRA Unit), Unit 4_TANKSTR1-Lead Acid Battery (GPRA Unit), Unit 4_Tankstr2-Lead Acid Battery (GPRA Unit), Unit 6_CONTAIN2-NonLead Acid Bat (GPRA Unit), Unit 7_Contain6-Prec Metal Con Str (GPRA Unit), Unit 8_CONTAIN4-HWTBS Unit (GPRA Unit), Unit 9_Tanktrt2-WastewaterNeutra (GPRA Unit)

Event Description: Renewal - No Changes - INITIAL ADMINISTRATIVE REVIEW COMPLETED
Actual Date: 12/11/2020

EPA ID: CAD088504881
Facility Type: Permitted - Operating
Facility Name: KINSBURSKY BROTHERS SUPPLY INC
Project Manager: MELANIE TIEU
Project Manager Lead: MELANIE TIEU
Supervisor: MOHAMMED OMER
Facility Status: OPERATING PERMIT
Activity Type: *Mod Class 1* - Prior Approval Required
Permit Being Renewed: Not reported
Permit Being Modified: Not reported
Final Date: 2015-05-20 00:00:00
Type: RCRA
Title Description: Class 1* Permit Mod: Admin/Info updates to Contingency & Closure Plans
Due Date: Not reported
Comments: Not reported
Unit Names: Not reported
Event Description: *Mod Class 1* - Prior Approval Required - FINAL PERMIT MODIFICATION (EXPIRES)
Actual Date: 06/14/2021

EPA ID: CAD088504881
Facility Type: Permitted - Operating
Facility Name: KINSBURSKY BROTHERS SUPPLY INC
Project Manager: MELANIE TIEU
Project Manager Lead: MELANIE TIEU
Supervisor: MOHAMMED OMER
Facility Status: OPERATING PERMIT
Activity Type: *Mod Class 1* - Prior Approval Required
Permit Being Renewed: Not reported
Permit Being Modified: Not reported
Final Date: 2015-05-20 00:00:00
Type: RCRA
Title Description: Class 1* Permit Mod: Admin/Info updates to Contingency & Closure Plans
Due Date: Not reported
Comments: Not reported
Unit Names: Not reported
Event Description: *Mod Class 1* - Prior Approval Required - FINAL PERMIT MODIFICATION (EFFECTIVE)
Actual Date: 05/20/2015

EPA ID: CAD088504881
Facility Type: Permitted - Operating
Facility Name: KINSBURSKY BROTHERS SUPPLY INC
Project Manager: MELANIE TIEU
Project Manager Lead: MELANIE TIEU
Supervisor: MOHAMMED OMER
Facility Status: OPERATING PERMIT
Activity Type: Mod Class 1 - No Prior Approval Required

Map ID
Direction
Distance
Elevation

MAP FINDINGS

Site

Database(s)

EDR ID Number
EPA ID Number

KINSBURSKY BROTHERS INC. (Continued)

1000377864

Permit Being Renewed: Not reported
Permit Being Modified: Renewal - With Changes
Final Date: 2019-04-11 00:00:00
Type: RCRA
Title Description: Unit 4: Tank 14 Removal
Due Date: 01/18/2019
Comments: Not reported
Unit Names: Not reported
Event Description: Mod Class 1 - No Prior Approval Required - ACKNOWLEDGEMENT OF PERMIT MOD LETTER
Actual Date: 01/18/2019

EPA ID: CAD088504881
Facility Type: Permitted - Operating
Facility Name: KINSBURSKY BROTHERS SUPPLY INC
Project Manager: MELANIE TIEU
Project Manager Lead: MELANIE TIEU
Supervisor: MOHAMMED OMER
Facility Status: OPERATING PERMIT
Activity Type: Mod Class 1 - No Prior Approval Required
Permit Being Renewed: Not reported
Permit Being Modified: Renewal - With Changes
Final Date: 2019-04-11 00:00:00
Type: RCRA
Title Description: Unit 4: Tank 14 Removal
Due Date: 02/12/2019
Comments: On 4/11/2019, received response to 2nd request. Report includes CA PE stamp and concrete chip sample. Received additional info with lab data report, cert of destruction, weighmaster cert, and sample location photo.
Unit Names: Not reported
Event Description: Mod Class 1 - No Prior Approval Required - RESPONSE TO 1ST REQUEST FOR FUTHER INFORMATION RECEIVED
Actual Date: 02/12/2019

EPA ID: CAD088504881
Facility Type: Permitted - Operating
Facility Name: KINSBURSKY BROTHERS SUPPLY INC
Project Manager: MELANIE TIEU
Project Manager Lead: MELANIE TIEU
Supervisor: MOHAMMED OMER
Facility Status: OPERATING PERMIT
Activity Type: Renewal - No Changes
Permit Being Renewed: Renewal - With Changes
Permit Being Modified: Not reported
Final Date: Not reported
Type: RCRA
Title Description: RCRA Renewal for Permit 4
Due Date: 03/01/2022
Comments: Not reported
Unit Names: CONTAIN3-Catalytic Converter Media (GPRA Unit), Unit 10_CONTAIN5-Filter Cake (GPRA Unit), Unit 12_OTHRTRT3-Non Lead Acid (GPRA Unit), Unit 1_CONTAIN1-Lead Acid Battery (GPRA Unit), Unit 2_othrtrt2-Lead Acid Battery (GPRA Unit), Unit 3_TANKTRT1-Filter Press (GPRA Unit), Unit 4_TANKSTR1-Lead Acid Battery (GPRA Unit), Unit 4_Tankstr2-Lead Acid Battery (GPRA Unit), Unit 6_CONTAIN2-NonLead Acid Bat (GPRA Unit), Unit 7_Contain6-Prec Metal Con Str (GPRA Unit), Unit

Map ID
Direction
Distance
Elevation

MAP FINDINGS

Site

Database(s)

EDR ID Number
EPA ID Number

KINSBURSKY BROTHERS INC. (Continued)

1000377864

8_CONTAIN4-HWTBS Unit (GPRA Unit), Unit 9_Tanktrt2-WastewaterNeutra (GPRA Unit)
Event Description: Renewal - No Changes - FINAL CEQA
Actual Date: Not reported

EPA ID: CAD088504881
Facility Type: Permitted - Operating
Facility Name: KINSBURSKY BROTHERS SUPPLY INC
Project Manager: MELANIE TIEU
Project Manager Lead: MELANIE TIEU
Supervisor: MOHAMMED OMER
Facility Status: OPERATING PERMIT
Activity Type: *Mod Class 1* - Prior Approval Required
Permit Being Renewed: Not reported
Permit Being Modified: Renewal - With Changes
Final Date: 2012-08-07 00:00:00
Type: RCRA
Title Description: Class 1 permit modification- Unit 10 and contingency plan
Due Date: 06/12/2012
Comments: Not reported
Unit Names: Not reported
Event Description: *Mod Class 1* - Prior Approval Required - MAILING LIST
Actual Date: 06/13/2012

EPA ID: CAD088504881
Facility Type: Permitted - Operating
Facility Name: KINSBURSKY BROTHERS SUPPLY INC
Project Manager: MELANIE TIEU
Project Manager Lead: MELANIE TIEU
Supervisor: MOHAMMED OMER
Facility Status: OPERATING PERMIT
Activity Type: New Operating Permit
Permit Being Renewed: Not reported
Permit Being Modified: Not reported
Final Date: 1989-11-15 00:00:00
Type: RCRA
Title Description: Initial Operating Permit 1 for Multiple Units
Due Date: Not reported
Comments: Not reported
Unit Names: OTHRTRT1 (GPRA Unit), Unit 1_CONTAIN1-Lead Acid Battery (GPRA Unit), Unit 3_TANKTRT1-Filter Press (GPRA Unit), Unit 4_TANKSTR1-Lead Acid Battery (GPRA Unit)
Event Description: New Operating Permit - FINAL PERMIT (EFFECTIVE)
Actual Date: 11/15/1989

EPA ID: CAD088504881
Facility Type: Permitted - Operating
Facility Name: KINSBURSKY BROTHERS SUPPLY INC
Project Manager: MELANIE TIEU
Project Manager Lead: MELANIE TIEU
Supervisor: MOHAMMED OMER
Facility Status: OPERATING PERMIT
Activity Type: New Operating Permit
Permit Being Renewed: Not reported
Permit Being Modified: Not reported
Final Date: 1989-11-15 00:00:00
Type: RCRA

Map ID
Direction
Distance
Elevation

MAP FINDINGS

Site

Database(s)

EDR ID Number
EPA ID Number

KINSBURSKY BROTHERS INC. (Continued)

1000377864

Title Description: Initial Operating Permit 1 for Multiple Units
Due Date: Not reported
Comments: Not reported
Unit Names: OTHRTRT1 (GPRA Unit), Unit 1_CONTAIN1-Lead Acid Battery (GPRA Unit), Unit 3_TANKTRT1-Filter Press (GPRA Unit), Unit 4_TANKSTR1-Lead Acid Battery (GPRA Unit)

Event Description: New Operating Permit - FINAL PERMIT
Actual Date: 11/15/1989

EPA ID: CAD088504881
Facility Type: Permitted - Operating
Facility Name: KINSBURSKY BROTHERS SUPPLY INC
Project Manager: MELANIE TIEU
Project Manager Lead: MELANIE TIEU
Supervisor: MOHAMMED OMER
Facility Status: OPERATING PERMIT
Activity Type: Renewal - No Changes
Permit Being Renewed: Renewal - With Changes
Permit Being Modified: Not reported
Final Date: Not reported
Type: RCRA
Title Description: RCRA Renewal for Permit 4
Due Date: 01/21/2022
Comments: Not reported
Unit Names: CONTAIN3-Catalytic Converter Media (GPRA Unit), Unit 10_CONTAIN5-Filter Cake (GPRA Unit), Unit 12_OTHRTRT3-Non Lead Acid (GPRA Unit), Unit 1_CONTAIN1-Lead Acid Battery (GPRA Unit), Unit 2_othrtrt2-Lead Acid Battery (GPRA Unit), Unit 3_TANKTRT1-Filter Press (GPRA Unit), Unit 4_TANKSTR1-Lead Acid Battery (GPRA Unit), Unit 4_Tankstr2-Lead Acid Battery (GPRA Unit), Unit 6_CONTAIN2-NonLead Acid Bat (GPRA Unit), Unit 7_Contain6-Prec Metal Con Str (GPRA Unit), Unit 8_CONTAIN4-HWTBS Unit (GPRA Unit), Unit 9_Tanktrt2-WastewaterNeutra (GPRA Unit)

Event Description: Renewal - No Changes - DRAFT CEQA
Actual Date: Not reported

EPA ID: CAD088504881
Facility Type: Permitted - Operating
Facility Name: KINSBURSKY BROTHERS SUPPLY INC
Project Manager: MELANIE TIEU
Project Manager Lead: MELANIE TIEU
Supervisor: MOHAMMED OMER
Facility Status: OPERATING PERMIT
Activity Type: Renewal - No Changes
Permit Being Renewed: Renewal - With Changes
Permit Being Modified: Not reported
Final Date: Not reported
Type: RCRA
Title Description: RCRA Renewal for Permit 4
Due Date: 04/07/2022
Comments: Not reported
Unit Names: CONTAIN3-Catalytic Converter Media (GPRA Unit), Unit 10_CONTAIN5-Filter Cake (GPRA Unit), Unit 12_OTHRTRT3-Non Lead Acid (GPRA Unit), Unit 1_CONTAIN1-Lead Acid Battery (GPRA Unit), Unit 2_othrtrt2-Lead Acid Battery (GPRA Unit), Unit 3_TANKTRT1-Filter Press (GPRA Unit), Unit 4_TANKSTR1-Lead Acid Battery (GPRA Unit), Unit 4_Tankstr2-Lead Acid Battery (GPRA Unit), Unit 6_CONTAIN2-NonLead Acid

Map ID
Direction
Distance
Elevation

MAP FINDINGS

Site

Database(s)

EDR ID Number
EPA ID Number

KINSBURSKY BROTHERS INC. (Continued)

1000377864

Event Description: Bat (GPRA Unit), Unit 7_Contain6-Prec Metal Con Str (GPRA Unit), Unit 8_CONTAIN4-HWTBS Unit (GPRA Unit), Unit 9_Tanktr2-WastewaterNeutra (GPRA Unit)
Actual Date: Renewal - No Changes - PUBLIC COMMENT (BEGIN)
Not reported

EPA ID: CAD088504881
Facility Type: Permitted - Operating
Facility Name: KINSBURSKY BROTHERS SUPPLY INC
Project Manager: MELANIE TIEU
Project Manager Lead: MELANIE TIEU
Supervisor: MOHAMMED OMER
Facility Status: OPERATING PERMIT
Activity Type: Renewal - With Changes
Permit Being Renewed: Not reported
Permit Being Modified: Not reported
Final Date: 1998-06-30 00:00:00
Type: RCRA
Title Description: Permit Renewal 2 for multiple units
Due Date: Not reported
Comments: Not reported
Unit Names: CONTAIN3-Catalytic Conv Med (GPRA Unit), OTHRTRT1 (GPRA Unit), OTHRTRT4-Cat. Conv Media Crush (GPRA Unit), Unit 10_CONTAIN5-Filter Cake (GPRA Unit), Unit 12_OTHRTRT3-Non Lead Acid (GPRA Unit), Unit 1_CONTAIN1-Lead Acid Battery (GPRA Unit), Unit 2_othrtrt2-Lead Acid Battery (GPRA Unit), Unit 3_TANKTRT1-Filter Press (GPRA Unit), Unit 4_TANKSTR1-Lead Acid Battery (GPRA Unit), Unit 4_Tankstr2-Lead Acid Battery (GPRA Unit), Unit 6_CONTAIN2-NonLead Acid Bat (GPRA Unit), Unit 7_Contain6-Prec Metal Con Str (GPRA Unit), Unit 8_CONTAIN4-HWTBS Unit (GPRA Unit), Unit 9_Tanktr2-WastewaterNeutra (GPRA Unit)

Event Description: Renewal - With Changes - FINAL PERMIT RENEWAL (EFFECTIVE)
Actual Date: 08/04/1998

EPA ID: CAD088504881
Facility Type: Permitted - Operating
Facility Name: KINSBURSKY BROTHERS SUPPLY INC
Project Manager: MELANIE TIEU
Project Manager Lead: MELANIE TIEU
Supervisor: MOHAMMED OMER
Facility Status: OPERATING PERMIT
Activity Type: Renewal - With Changes
Permit Being Renewed: Not reported
Permit Being Modified: Not reported
Final Date: 1998-06-30 00:00:00
Type: RCRA
Title Description: Permit Renewal 2 for multiple units
Due Date: Not reported
Comments: Not reported
Unit Names: CONTAIN3-Catalytic Conv Med (GPRA Unit), OTHRTRT1 (GPRA Unit), OTHRTRT4-Cat. Conv Media Crush (GPRA Unit), Unit 10_CONTAIN5-Filter Cake (GPRA Unit), Unit 12_OTHRTRT3-Non Lead Acid (GPRA Unit), Unit 1_CONTAIN1-Lead Acid Battery (GPRA Unit), Unit 2_othrtrt2-Lead Acid Battery (GPRA Unit), Unit 3_TANKTRT1-Filter Press (GPRA Unit), Unit 4_TANKSTR1-Lead Acid Battery (GPRA Unit), Unit 4_Tankstr2-Lead Acid Battery (GPRA Unit), Unit 6_CONTAIN2-NonLead Acid Bat (GPRA Unit), Unit 7_Contain6-Prec Metal Con Str (GPRA Unit), Unit 8_CONTAIN4-HWTBS Unit (GPRA Unit), Unit 9_Tanktr2-WastewaterNeutra (GPRA Unit)

Map ID
Direction
Distance
Elevation

MAP FINDINGS

Site

Database(s)

EDR ID Number
EPA ID Number

KINSBURSKY BROTHERS INC. (Continued)

1000377864

Event Description: Renewal - With Changes - FINAL PERMIT RENEWAL
Actual Date: 06/30/1998

EPA ID: CAD088504881
Facility Type: Permitted - Operating
Facility Name: KINSBURSKY BROTHERS SUPPLY INC
Project Manager: MELANIE TIEU
Project Manager Lead: MELANIE TIEU
Supervisor: MOHAMMED OMER
Facility Status: OPERATING PERMIT
Activity Type: Mod Class 1* - Prior Approval Required
Permit Being Renewed: Not reported
Permit Being Modified: Not reported
Final Date: 2017-10-16 00:00:00
Type: RCRA
Title Description: Class 1* Permit Mod - Financial Mechanism change
Due Date: Not reported
Comments: Received approval letter from FR Unit on 9/26/2017.
Unit Names: Not reported
Event Description: Mod Class 1* - Prior Approval Required - 1ST REQUEST FOR FURTHER INFORMATION
Actual Date: 09/26/2017

EPA ID: CAD088504881
Facility Type: Permitted - Operating
Facility Name: KINSBURSKY BROTHERS SUPPLY INC
Project Manager: MELANIE TIEU
Project Manager Lead: MELANIE TIEU
Supervisor: MOHAMMED OMER
Facility Status: OPERATING PERMIT
Activity Type: *Mod Class 1 - No Prior Approval Required
Permit Being Renewed: Not reported
Permit Being Modified: Not reported
Final Date: 2013-05-20 00:00:00
Type: RCRA
Title Description: Class 1 Permit Mod (Emergency Equipment)
Due Date: Not reported
Comments: Not reported
Unit Names: Not reported
Event Description: *Mod Class 1 - No Prior Approval Required - FINAL PERMIT MODIFICATION (EXPIRES)
Actual Date: 06/14/2021

EPA ID: CAD088504881
Facility Type: Permitted - Operating
Facility Name: KINSBURSKY BROTHERS SUPPLY INC
Project Manager: MELANIE TIEU
Project Manager Lead: MELANIE TIEU
Supervisor: MOHAMMED OMER
Facility Status: OPERATING PERMIT
Activity Type: *Mod Class 1* - Prior Approval Required
Permit Being Renewed: Not reported
Permit Being Modified: Not reported
Final Date: 2016-04-27 00:00:00
Type: RCRA
Title Description: Class 1* Permit Mod: Admin updates to Contingency Plan & Closure Plan
Due Date: Not reported

Map ID
Direction
Distance
Elevation

MAP FINDINGS

Site

Database(s)

EDR ID Number
EPA ID Number

KINSBURSKY BROTHERS INC. (Continued)

1000377864

Comments:	Not reported
Unit Names:	Not reported
Event Description:	*Mod Class 1* - Prior Approval Required - FINAL PERMIT MODIFICATION (EXPIRES)
Actual Date:	06/14/2021
EPA ID:	CAD088504881
Facility Type:	Permitted - Operating
Facility Name:	KINSBURSKY BROTHERS SUPPLY INC
Project Manager:	MELANIE TIEU
Project Manager Lead:	MELANIE TIEU
Supervisor:	MOHAMMED OMER
Facility Status:	OPERATING PERMIT
Activity Type:	Mod Class 1* - Prior Approval Required
Permit Being Renewed:	Not reported
Permit Being Modified:	Not reported
Final Date:	2017-10-16 00:00:00
Type:	RCRA
Title Description:	Class 1* Permit Mod - Financial Mechanism change
Due Date:	10/05/2017
Comments:	Not reported
Unit Names:	Not reported
Event Description:	Mod Class 1* - Prior Approval Required - FINAL PERMIT MODIFICATION
Actual Date:	10/16/2017
EPA ID:	CAD088504881
Facility Type:	Permitted - Operating
Facility Name:	KINSBURSKY BROTHERS SUPPLY INC
Project Manager:	MELANIE TIEU
Project Manager Lead:	MELANIE TIEU
Supervisor:	MOHAMMED OMER
Facility Status:	OPERATING PERMIT
Activity Type:	Mod Class 1* - Prior Approval Required
Permit Being Renewed:	Not reported
Permit Being Modified:	Not reported
Final Date:	2017-10-16 00:00:00
Type:	RCRA
Title Description:	Class 1* Permit Mod - Financial Mechanism change
Due Date:	Not reported
Comments:	Not reported
Unit Names:	Not reported
Event Description:	Mod Class 1* - Prior Approval Required - FINAL PERMIT MODIFICATION (EXPIRES)
Actual Date:	06/14/2021
EPA ID:	CAD088504881
Facility Type:	Permitted - Operating
Facility Name:	KINSBURSKY BROTHERS SUPPLY INC
Project Manager:	MELANIE TIEU
Project Manager Lead:	MELANIE TIEU
Supervisor:	MOHAMMED OMER
Facility Status:	OPERATING PERMIT
Activity Type:	*Mod Class 1* - Prior Approval Required
Permit Being Renewed:	Not reported
Permit Being Modified:	Not reported
Final Date:	2017-05-23 00:00:00
Type:	RCRA

Map ID
Direction
Distance
Elevation

MAP FINDINGS

Site

Database(s)

EDR ID Number
EPA ID Number

KINSBURSKY BROTHERS INC. (Continued)

1000377864

Title Description: Administrative Closure of Unit 5 & Unit 11
Due Date: Not reported
Comments: Not reported
Unit Names: Not reported
Event Description: *Mod Class 1* - Prior Approval Required - FINAL PERMIT MODIFICATION (EXPIRES)
Actual Date: 06/14/2021

EPA ID: CAD088504881
Facility Type: Permitted - Operating
Facility Name: KINSBURSKY BROTHERS SUPPLY INC
Project Manager: MELANIE TIEU
Project Manager Lead: MELANIE TIEU
Supervisor: MOHAMMED OMER
Facility Status: OPERATING PERMIT
Activity Type: New Operating Permit
Permit Being Renewed: Not reported
Permit Being Modified: Not reported
Final Date: 1989-11-15 00:00:00
Type: RCRA

Title Description: Initial Operating Permit 1 for Multiple Units
Due Date: Not reported
Comments: Not reported
Unit Names: OTHRTRT1 (GPRA Unit), Unit 1_CONTAINER1-Lead Acid Battery (GPRA Unit), Unit 3_TANKTRT1-Filter Press (GPRA Unit), Unit 4_TANKSTR1-Lead Acid Battery (GPRA Unit)
Event Description: New Operating Permit - FINAL PERMIT (EXPIRES)
Actual Date: 06/30/1994

EPA ID: CAD088504881
Facility Type: Permitted - Operating
Facility Name: KINSBURSKY BROTHERS SUPPLY INC
Project Manager: MELANIE TIEU
Project Manager Lead: MELANIE TIEU
Supervisor: MOHAMMED OMER
Facility Status: OPERATING PERMIT
Activity Type: Renewal - With Changes
Permit Being Renewed: Not reported
Permit Being Modified: Not reported
Final Date: 1998-06-30 00:00:00
Type: RCRA

Title Description: Permit Renewal 2 for multiple units
Due Date: 10/27/1996
Comments: Not reported
Unit Names: CONTAIN3-Catalytic Conv Med (GPRA Unit), OTHRTRT1 (GPRA Unit), OTHRTRT4-Cat. Conv Media Crush (GPRA Unit), Unit 10_CONTAINER5-Filter Cake (GPRA Unit), Unit 12_OTHRTRT3-Non Lead Acid (GPRA Unit), Unit 1_CONTAINER1-Lead Acid Battery (GPRA Unit), Unit 2_othrtrt2-Lead Acid Battery (GPRA Unit), Unit 3_TANKTRT1-Filter Press (GPRA Unit), Unit 4_TANKSTR1-Lead Acid Battery (GPRA Unit), Unit 4_Tankstr2-Lead Acid Battery (GPRA Unit), Unit 6_CONTAINER2-NonLead Acid Bat (GPRA Unit), Unit 7_Contain6-Prec Metal Con Str (GPRA Unit), Unit 8_CONTAINER4-HWTBS Unit (GPRA Unit), Unit 9_Tanktrt2-WastewaterNeutra (GPRA Unit)
Event Description: Renewal - With Changes - DRAFT PERMIT RENEWAL
Actual Date: 04/01/1998

EPA ID: CAD088504881

Map ID
Direction
Distance
Elevation

MAP FINDINGS

Site

Database(s)

EDR ID Number
EPA ID Number

KINSBURSKY BROTHERS INC. (Continued)

1000377864

Facility Type: Permitted - Operating
Facility Name: KINSBURSKY BROTHERS SUPPLY INC
Project Manager: MELANIE TIEU
Project Manager Lead: MELANIE TIEU
Supervisor: MOHAMMED OMER
Facility Status: OPERATING PERMIT
Activity Type: Renewal - With Changes
Permit Being Renewed: Not reported
Permit Being Modified: Not reported
Final Date: 2011-06-14 00:00:00
Type: RCRA
Title Description: Renewal for Permit 3
Due Date: Not reported
Comments: Not reported
Unit Names: CONTAIN3-Catalytic Converter Media (GPRA Unit), OTHRTRT1 (GPRA Unit), OTHRTRT4-Cat. Conveter Media Crusher (GPRA Unit), Unit 10_CONTAIN5-Filter Cake (GPRA Unit), Unit 11_AutomatedNonLeadAcidBatteryProces, Unit 12_OTHRTRT3-Non Lead Acid (GPRA Unit), Unit 1_CONTAIN1-Lead Acid Battery (GPRA Unit), Unit 2_othrtrt2-Lead Acid Battery (GPRA Unit), Unit 3_TANKTRT1-Filter Press (GPRA Unit), Unit 4_TANKSTR1-Lead Acid Battery (GPRA Unit), Unit 4_Tankstr2-Lead Acid Battery (GPRA Unit), Unit 5_AutomatedLeadAcidBatteryProcessing, Unit 6_CONTAIN2-NonLead Acid Bat (GPRA Unit), Unit 7_Contain6-Prec Metal Con Str (GPRA Unit), Unit 8_CONTAIN4-HWTBS Unit (GPRA Unit), Unit 9_Tanktrt2-WastewaterNeutra (GPRA Unit)
Event Description: Renewal - With Changes - CALL-IN LETTER ISSUED
Actual Date: 01/22/2007
EPA ID: CAD088504881
Facility Type: Permitted - Operating
Facility Name: KINSBURSKY BROTHERS SUPPLY INC
Project Manager: MELANIE TIEU
Project Manager Lead: MELANIE TIEU
Supervisor: MOHAMMED OMER
Facility Status: OPERATING PERMIT
Activity Type: Renewal - With Changes
Permit Being Renewed: Not reported
Permit Being Modified: Not reported
Final Date: 2011-06-14 00:00:00
Type: RCRA
Title Description: Renewal for Permit 3
Due Date: 03/28/2011
Comments: Not reported
Unit Names: CONTAIN3-Catalytic Converter Media (GPRA Unit), OTHRTRT1 (GPRA Unit), OTHRTRT4-Cat. Conveter Media Crusher (GPRA Unit), Unit 10_CONTAIN5-Filter Cake (GPRA Unit), Unit 11_AutomatedNonLeadAcidBatteryProces, Unit 12_OTHRTRT3-Non Lead Acid (GPRA Unit), Unit 1_CONTAIN1-Lead Acid Battery (GPRA Unit), Unit 2_othrtrt2-Lead Acid Battery (GPRA Unit), Unit 3_TANKTRT1-Filter Press (GPRA Unit), Unit 4_TANKSTR1-Lead Acid Battery (GPRA Unit), Unit 4_Tankstr2-Lead Acid Battery (GPRA Unit), Unit 5_AutomatedLeadAcidBatteryProcessing, Unit 6_CONTAIN2-NonLead Acid Bat (GPRA Unit), Unit 7_Contain6-Prec Metal Con Str (GPRA Unit), Unit 8_CONTAIN4-HWTBS Unit (GPRA Unit), Unit 9_Tanktrt2-WastewaterNeutra (GPRA Unit)
Event Description: Renewal - With Changes - PUBLIC COMMENT (BEGIN)

Map ID
Direction
Distance
Elevation

MAP FINDINGS

Site

Database(s)

EDR ID Number
EPA ID Number

KINSBURSKY BROTHERS INC. (Continued)

1000377864

Actual Date: 03/28/2011

EPA ID: CAD088504881
Facility Type: Permitted - Operating
Facility Name: KINSBURSKY BROTHERS SUPPLY INC
Project Manager: MELANIE TIEU
Project Manager Lead: MELANIE TIEU
Supervisor: MOHAMMED OMER
Facility Status: OPERATING PERMIT
Activity Type: Renewal - With Changes
Permit Being Renewed: Not reported
Permit Being Modified: Not reported
Final Date: 2011-06-14 00:00:00
Type: RCRA
Title Description: Renewal for Permit 3
Due Date: Not reported
Comments: Not reported
Unit Names: CONTAIN3-Catalytic Converter Media (GPRA Unit), OTHRTRT1 (GPRA Unit), OTHRTRT4-Cat. Conveter Media Crusher (GPRA Unit), Unit 10_CONTAIN5-Filter Cake (GPRA Unit), Unit 11_AutomatedNonLeadAcidBatteryProces, Unit 12_OTHRTRT3-Non Lead Acid (GPRA Unit), Unit 1_CONTAIN1-Lead Acid Battery (GPRA Unit), Unit 2_othrtrt2-Lead Acid Battery (GPRA Unit), Unit 3_TANKTRT1-Filter Press (GPRA Unit), Unit 4_TANKSTR1-Lead Acid Battery (GPRA Unit), Unit 4_Tankstr2-Lead Acid Battery (GPRA Unit), Unit 5_AutomatedLeadAcidBatteryProcessing, Unit 6_CONTAIN2-NonLead Acid Bat (GPRA Unit), Unit 7_Contain6-Prec Metal Con Str (GPRA Unit), Unit 8_CONTAIN4-HWTBS Unit (GPRA Unit), Unit 9_Tanktrt2-WastewaterNeutra (GPRA Unit)

Event Description: Renewal - With Changes - FINAL PERMIT RENEWAL (EXPIRES)
Actual Date: 06/14/2021

EPA ID: CAD088504881
Facility Type: Permitted - Operating
Facility Name: KINSBURSKY BROTHERS SUPPLY INC
Project Manager: MELANIE TIEU
Project Manager Lead: MELANIE TIEU
Supervisor: MOHAMMED OMER
Facility Status: OPERATING PERMIT
Activity Type: *Mod Class 1* - Prior Approval Required
Permit Being Renewed: Not reported
Permit Being Modified: Not reported
Final Date: 2013-07-19 00:00:00
Type: RCRA
Title Description: Class 1* Permit Modification
Due Date: 07/19/2013
Comments: Changed installation date for proposed Units 5 and 11.
Unit Names: Unit 12_OTHRTRT3-Non Lead Acid (GPRA Unit), Unit 2_othrtrt2-Lead Acid Battery (GPRA Unit)

Event Description: *Mod Class 1* - Prior Approval Required - FINAL PERMIT MODIFICATION
Actual Date: 07/19/2013

EPA ID: CAD088504881
Facility Type: Permitted - Operating
Facility Name: KINSBURSKY BROTHERS SUPPLY INC
Project Manager: MELANIE TIEU
Project Manager Lead: MELANIE TIEU

Map ID
Direction
Distance
Elevation

MAP FINDINGS

Site

Database(s)

EDR ID Number
EPA ID Number

KINSBURSKY BROTHERS INC. (Continued)

1000377864

Supervisor: MOHAMMED OMER
Facility Status: OPERATING PERMIT
Activity Type: *Mod Class 1* - Prior Approval Required
Permit Being Renewed: Not reported
Permit Being Modified: Not reported
Final Date: 2013-07-19 00:00:00
Type: RCRA
Title Description: Class 1* Permit Modification
Due Date: Not reported
Comments: Changed installation date for proposed Units 5 and 11.
Unit Names: Unit 12_OTHRTRT3-Non Lead Acid (GPRA Unit), Unit 2_othtrrt2-Lead Acid Battery (GPRA Unit)
Event Description: *Mod Class 1* - Prior Approval Required - FINAL PERMIT MODIFICATION (EXPIRES)
Actual Date: 06/14/2012

EPA ID: CAD088504881
Facility Type: Permitted - Operating
Facility Name: KINSBURSKY BROTHERS SUPPLY INC
Project Manager: MELANIE TIEU
Project Manager Lead: MELANIE TIEU
Supervisor: MOHAMMED OMER
Facility Status: OPERATING PERMIT
Activity Type: Renewal - With Changes
Permit Being Renewed: Not reported
Permit Being Modified: Not reported
Final Date: 2011-06-14 00:00:00
Type: RCRA
Title Description: Renewal for Permit 3
Due Date: Not reported
Comments: Not reported
Unit Names: CONTAIN3-Catalytic Converter Media (GPRA Unit), OTHRTRT1 (GPRA Unit), OTHRTRT4-Cat. Converter Media Crusher (GPRA Unit), Unit 10_CONTAINER5-Filter Cake (GPRA Unit), Unit 11_AutomatedNonLeadAcidBatteryProces, Unit 12_OTHRTRT3-Non Lead Acid (GPRA Unit), Unit 1_CONTAINER1-Lead Acid Battery (GPRA Unit), Unit 2_othtrrt2-Lead Acid Battery (GPRA Unit), Unit 3_TANKTRT1-Filter Press (GPRA Unit), Unit 4_TANKSTR1-Lead Acid Battery (GPRA Unit), Unit 4_Tankstr2-Lead Acid Battery (GPRA Unit), Unit 5_AutomatedLeadAcidBatteryProcessing, Unit 6_CONTAINER2-NonLead Acid Bat (GPRA Unit), Unit 7_Contain6-Prec Metal Con Str (GPRA Unit), Unit 8_CONTAINER4-HWTBS Unit (GPRA Unit), Unit 9_Tanktrt2-WastewaterNeutra (GPRA Unit)
Event Description: Renewal - With Changes - APPLICATION PART B RECEIVED
Actual Date: 11/15/2007

EPA ID: CAD088504881
Facility Type: Permitted - Operating
Facility Name: KINSBURSKY BROTHERS SUPPLY INC
Project Manager: MELANIE TIEU
Project Manager Lead: MELANIE TIEU
Supervisor: MOHAMMED OMER
Facility Status: OPERATING PERMIT
Activity Type: Mod Class 1 - No Prior Approval Required
Permit Being Renewed: Not reported
Permit Being Modified: Renewal - With Changes
Final Date: 2019-04-11 00:00:00

Map ID
Direction
Distance
Elevation

MAP FINDINGS

Site

Database(s)

EDR ID Number
EPA ID Number

KINSBURSKY BROTHERS INC. (Continued)

1000377864

Type: RCRA
Title Description: Unit 4: Tank 14 Removal
Due Date: Not reported
Comments: Not reported
Unit Names: Not reported
Event Description: Mod Class 1 - No Prior Approval Required - FINAL PERMIT MODIFICATION (EFFECTIVE)
Actual Date: 04/11/2019

EPA ID: CAD088504881
Facility Type: Permitted - Operating
Facility Name: KINSBURSKY BROTHERS SUPPLY INC
Project Manager: MELANIE TIEU
Project Manager Lead: MELANIE TIEU
Supervisor: MOHAMMED OMER
Facility Status: OPERATING PERMIT
Activity Type: Renewal - No Changes
Permit Being Renewed: Renewal - With Changes
Permit Being Modified: Not reported
Final Date: Not reported

Type: RCRA
Title Description: RCRA Renewal for Permit 4
Due Date: 06/04/2021
Comments: 1st NOD issued on two different dates: 06/04/2021 and 06/15/2021. 06/04/2021 1st NOD covered the entire application but the tank assessments. Tank assessment comments completed on 06/15/2021 and response due on 07/16/2021
Unit Names: CONTAIN3-Catalytic Converter Media (GPRA Unit), Unit 10_CONTAIN5-Filter Cake (GPRA Unit), Unit 12_OTHRTRT3-Non Lead Acid (GPRA Unit), Unit 1_CONTAIN1-Lead Acid Battery (GPRA Unit), Unit 2_othrtrt2-Lead Acid Battery (GPRA Unit), Unit 3_TANKTRT1-Filter Press (GPRA Unit), Unit 4_TANKSTR1-Lead Acid Battery (GPRA Unit), Unit 4_Tankstr2-Lead Acid Battery (GPRA Unit), Unit 6_CONTAIN2-NonLead Acid Bat (GPRA Unit), Unit 7_Contain6-Prec Metal Con Str (GPRA Unit), Unit 8_CONTAIN4-HWTBS Unit (GPRA Unit), Unit 9_Tanktrt2-WastewaterNeutra (GPRA Unit)
Event Description: Renewal - No Changes - 1ST NOTICE OF DEFICIENCY ISSUED
Actual Date: 06/04/2021

EPA ID: CAD088504881
Facility Type: Permitted - Operating
Facility Name: KINSBURSKY BROTHERS SUPPLY INC
Project Manager: MELANIE TIEU
Project Manager Lead: MELANIE TIEU
Supervisor: MOHAMMED OMER
Facility Status: OPERATING PERMIT
Activity Type: Mod Class 1 - No Prior Approval Required
Permit Being Renewed: Not reported
Permit Being Modified: Renewal - With Changes
Final Date: 2019-04-11 00:00:00
Type: RCRA
Title Description: Unit 4: Tank 14 Removal
Due Date: 02/12/2019
Comments: Added Additional info to permit mod request.
Unit Names: Not reported
Event Description: Mod Class 1 - No Prior Approval Required - UPDATED APPLICATION RECEIVED

Map ID
Direction
Distance
Elevation

MAP FINDINGS

Site

Database(s)

EDR ID Number
EPA ID Number

KINSBURSKY BROTHERS INC. (Continued)

1000377864

Actual Date: 02/12/2019

EPA ID: CAD088504881
Facility Type: Permitted - Operating
Facility Name: KINSBURSKY BROTHERS SUPPLY INC
Project Manager: MELANIE TIEU
Project Manager Lead: MELANIE TIEU
Supervisor: MOHAMMED OMER
Facility Status: OPERATING PERMIT
Activity Type: Mod Class 1 - No Prior Approval Required
Permit Being Renewed: Not reported
Permit Being Modified: Renewal - With Changes
Final Date: 2019-11-20 00:00:00
Type: RCRA
Title Description: RCRA Class 1 Permit Mod - Lead Process Enclosure & APCD (Req. by SCAQMD)

Due Date: 09/30/2019
Comments: Not reported
Unit Names: Not reported
Event Description: Mod Class 1 - No Prior Approval Required - ACKNOWLEDGEMENT OF PERMIT MOD LETTER

Actual Date: 11/20/2019

EPA ID: CAD088504881
Facility Type: Permitted - Operating
Facility Name: KINSBURSKY BROTHERS SUPPLY INC
Project Manager: MELANIE TIEU
Project Manager Lead: MELANIE TIEU
Supervisor: MOHAMMED OMER
Facility Status: OPERATING PERMIT
Activity Type: Mod Class 1 - No Prior Approval Required
Permit Being Renewed: Not reported
Permit Being Modified: Renewal - With Changes
Final Date: 2019-11-20 00:00:00
Type: RCRA
Title Description: RCRA Class 1 Permit Mod - Lead Process Enclosure & APCD (Req. by SCAQMD)

Due Date: 02/17/2020
Comments: Not reported
Unit Names: Not reported
Event Description: Mod Class 1 - No Prior Approval Required - PUBLIC NOTICE OF MOD BY PERMITTEE

Actual Date: Not reported

EPA ID: CAD088504881
Facility Type: Permitted - Operating
Facility Name: KINSBURSKY BROTHERS SUPPLY INC
Project Manager: MELANIE TIEU
Project Manager Lead: MELANIE TIEU
Supervisor: MOHAMMED OMER
Facility Status: OPERATING PERMIT
Activity Type: Renewal - No Changes
Permit Being Renewed: Renewal - With Changes
Permit Being Modified: Not reported
Final Date: Not reported
Type: RCRA
Title Description: RCRA Renewal for Permit 4

Map ID
Direction
Distance
Elevation

MAP FINDINGS

Site

Database(s)

EDR ID Number
EPA ID Number

KINSBURSKY BROTHERS INC. (Continued)

1000377864

Due Date: Not reported
Comments: Not reported
Unit Names: CONTAIN3-Catalytic Converter Media (GPRA Unit), Unit 10_CONTAIN5-Filter Cake (GPRA Unit), Unit 12_OTHRTRT3-Non Lead Acid (GPRA Unit), Unit 1_CONTAIN1-Lead Acid Battery (GPRA Unit), Unit 2_othrtrt2-Lead Acid Battery (GPRA Unit), Unit 3_TANKTRT1-Filter Press (GPRA Unit), Unit 4_TANKSTR1-Lead Acid Battery (GPRA Unit), Unit 4_Tankstr2-Lead Acid Battery (GPRA Unit), Unit 6_CONTAIN2-NonLead Acid Bat (GPRA Unit), Unit 7_Contain6-Prec Metal Con Str (GPRA Unit), Unit 8_CONTAIN4-HWTBS Unit (GPRA Unit), Unit 9_Tanktrt2-WastewaterNeutra (GPRA Unit)

Event Description: Renewal - No Changes - DISCLOSURE (RECEIVED)
Actual Date: 11/12/2020

EPA ID: CAD088504881
Facility Type: Permitted - Operating
Facility Name: KINSBURSKY BROTHERS SUPPLY INC
Project Manager: MELANIE TIEU
Project Manager Lead: MELANIE TIEU
Supervisor: MOHAMMED OMER
Facility Status: OPERATING PERMIT
Activity Type: *Mod Class 1* - Prior Approval Required
Permit Being Renewed: Not reported
Permit Being Modified: Not reported
Final Date: 2017-05-23 00:00:00
Type: RCRA
Title Description: Administrative Closure of Unit 5 & Unit 11
Due Date: 05/30/2017
Comments: Supervisor and OLC reviewed the approval letter and modified permit. OLC reviewed the revised closure plan.

Unit Names: Not reported
Event Description: *Mod Class 1* - Prior Approval Required - TECHNICAL REVIEW COMPLETED
Actual Date: 05/22/2017

EPA ID: CAD088504881
Facility Type: Permitted - Operating
Facility Name: KINSBURSKY BROTHERS SUPPLY INC
Project Manager: MELANIE TIEU
Project Manager Lead: MELANIE TIEU
Supervisor: MOHAMMED OMER
Facility Status: OPERATING PERMIT
Activity Type: New Operating Permit
Permit Being Renewed: Not reported
Permit Being Modified: Not reported
Final Date: 1989-11-15 00:00:00
Type: RCRA
Title Description: Initial Operating Permit 1 for Multiple Units
Due Date: Not reported
Comments: Not reported
Unit Names: OTHRTRT1 (GPRA Unit), Unit 1_CONTAIN1-Lead Acid Battery (GPRA Unit), Unit 3_TANKTRT1-Filter Press (GPRA Unit), Unit 4_TANKSTR1-Lead Acid Battery (GPRA Unit)

Event Description: New Operating Permit - FINAL PART A & PART B RECEIVED
Actual Date: 05/11/1989

EPA ID: CAD088504881
Facility Type: Permitted - Operating

Map ID
Direction
Distance
Elevation

MAP FINDINGS

Site

Database(s)

EDR ID Number
EPA ID Number

KINSBURSKY BROTHERS INC. (Continued)

1000377864

Facility Name: KINSBURSKY BROTHERS SUPPLY INC
Project Manager: MELANIE TIEU
Project Manager Lead: MELANIE TIEU
Supervisor: MOHAMMED OMER
Facility Status: OPERATING PERMIT
Activity Type: Mod Class 1 - No Prior Approval Required
Permit Being Renewed: Not reported
Permit Being Modified: Renewal - With Changes
Final Date: 2019-04-11 00:00:00
Type: RCRA
Title Description: Unit 4: Tank 14 Removal
Due Date: 02/06/2019
Comments: On 2/26/2019, sent 2nd request for missing info for a concrete chip sample and CA PE signature on the report. Requested lab data report, certificate of destruction, and description of sample locations.
Unit Names: Not reported
Event Description: Mod Class 1 - No Prior Approval Required - 1ST REQUEST FOR FURTHER INFORMATION
Actual Date: 02/06/2019
EPA ID: CAD088504881
Facility Type: Permitted - Operating
Facility Name: KINSBURSKY BROTHERS SUPPLY INC
Project Manager: MELANIE TIEU
Project Manager Lead: MELANIE TIEU
Supervisor: MOHAMMED OMER
Facility Status: OPERATING PERMIT
Activity Type: *Mod Class 1* - Prior Approval Required
Permit Being Renewed: Not reported
Permit Being Modified: Not reported
Final Date: 2017-05-23 00:00:00
Type: RCRA
Title Description: Administrative Closure of Unit 5 & Unit 11
Due Date: 03/03/2017
Comments: Received mailing list.
Unit Names: Not reported
Event Description: *Mod Class 1* - Prior Approval Required - MAILING LIST
Actual Date: 03/27/2017
EPA ID: CAD088504881
Facility Type: Permitted - Operating
Facility Name: KINSBURSKY BROTHERS SUPPLY INC
Project Manager: MELANIE TIEU
Project Manager Lead: MELANIE TIEU
Supervisor: MOHAMMED OMER
Facility Status: OPERATING PERMIT
Activity Type: Renewal - With Changes
Permit Being Renewed: Not reported
Permit Being Modified: Not reported
Final Date: 1998-06-30 00:00:00
Type: RCRA
Title Description: Permit Renewal 2 for multiple units
Due Date: Not reported
Comments: Not reported
Unit Names: CONTAIN3-Catalytic Conv Med (GPRA Unit), OTHRTRT1 (GPRA Unit), OTHRTRT4-Cat. Conv Media Crush (GPRA Unit), Unit 10_CONTAIN5-Filter Cake (GPRA Unit), Unit 12_OTHRTRT3-Non Lead Acid (GPRA Unit), Unit

Map ID
Direction
Distance
Elevation

MAP FINDINGS

Site

Database(s)

EDR ID Number
EPA ID Number

KINSBURSKY BROTHERS INC. (Continued)

1000377864

Event Description: 1_CONTAIN1-Lead Acid Battery (GPRA Unit), Unit 2_othrtrt2-Lead Acid Battery (GPRA Unit), Unit 3_TANKTRT1-Filter Press (GPRA Unit), Unit 4_TANKSTR1-Lead Acid Battery (GPRA Unit), Unit 4_Tankstr2-Lead Acid Battery (GPRA Unit), Unit 6_CONTAIN2-NonLead Acid Bat (GPRA Unit), Unit 7_Contain6-Prec Metal Con Str (GPRA Unit), Unit 8_CONTAIN4-HWTBS Unit (GPRA Unit), Unit 9_Tanktrt2-WastewaterNeutra (GPRA Unit)
Actual Date: 11/09/1995
Renewal - With Changes - 1ST NOTICE OF DEFICIENCY ISSUED

EPA ID: CAD088504881
Facility Type: Permitted - Operating
Facility Name: KINSBURSKY BROTHERS SUPPLY INC
Project Manager: MELANIE TIEU
Project Manager Lead: MELANIE TIEU
Supervisor: MOHAMMED OMER
Facility Status: OPERATING PERMIT
Activity Type: *Mod Class 1* - Prior Approval Required
Permit Being Renewed: Not reported
Permit Being Modified: Not reported
Final Date: 2013-07-19 00:00:00
Type: RCRA
Title Description: Class 1* Permit Modification
Due Date: Not reported
Comments: Newspaper advertisement
Unit Names: Unit 12_OTHRTRT3-Non Lead Acid (GPRA Unit), Unit 2_othrtrt2-Lead Acid Battery (GPRA Unit)

Event Description: *Mod Class 1* - Prior Approval Required - PUBLIC NOTICE BY PERMITTEE
Actual Date: 06/15/2013

EPA ID: CAD088504881
Facility Type: Permitted - Operating
Facility Name: KINSBURSKY BROTHERS SUPPLY INC
Project Manager: MELANIE TIEU
Project Manager Lead: MELANIE TIEU
Supervisor: MOHAMMED OMER
Facility Status: OPERATING PERMIT
Activity Type: *Mod Class 1 - No Prior Approval Required
Permit Being Renewed: Not reported
Permit Being Modified: Not reported
Final Date: 2014-06-30 00:00:00
Type: RCRA
Title Description: Class 1 Permit Mod - No Prior Approval Required
Due Date: 07/30/2014
Comments: Not reported
Unit Names: Not reported
Event Description: *Mod Class 1 - No Prior Approval Required - FINAL PERMIT MODIFICATION
Actual Date: 06/30/2014

EPA ID: CAD088504881
Facility Type: Permitted - Operating
Facility Name: KINSBURSKY BROTHERS SUPPLY INC
Project Manager: MELANIE TIEU
Project Manager Lead: MELANIE TIEU
Supervisor: MOHAMMED OMER
Facility Status: OPERATING PERMIT
Activity Type: Renewal - No Changes
Permit Being Renewed: Renewal - With Changes

Map ID
Direction
Distance
Elevation

MAP FINDINGS

Site

Database(s)

EDR ID Number
EPA ID Number

KINSBURSKY BROTHERS INC. (Continued)

1000377864

Permit Being Modified: Not reported
Final Date: Not reported
Type: RCRA
Title Description: RCRA Renewal for Permit 4
Due Date: 12/14/2019
Comments: Not reported
Unit Names: CONTAIN3-Catalytic Converter Media (GPRA Unit), Unit 10_CONTAIN5-Filter Cake (GPRA Unit), Unit 12_OTHRTRT3-Non Lead Acid (GPRA Unit), Unit 1_CONTAIN1-Lead Acid Battery (GPRA Unit), Unit 2_othrtrt2-Lead Acid Battery (GPRA Unit), Unit 3_TANKTRT1-Filter Press (GPRA Unit), Unit 4_TANKSTR1-Lead Acid Battery (GPRA Unit), Unit 4_Tankstr2-Lead Acid Battery (GPRA Unit), Unit 6_CONTAIN2-NonLead Acid Bat (GPRA Unit), Unit 7_Contain6-Prec Metal Con Str (GPRA Unit), Unit 8_CONTAIN4-HWTBS Unit (GPRA Unit), Unit 9_Tanktrt2-WastewaterNeutra (GPRA Unit)

Event Description: Renewal - No Changes - CALL-IN LETTER ISSUED
Actual Date: 09/11/2019

EPA ID: CAD088504881
Facility Type: Permitted - Operating
Facility Name: KINSBURSKY BROTHERS SUPPLY INC
Project Manager: MELANIE TIEU
Project Manager Lead: MELANIE TIEU
Supervisor: MOHAMMED OMER
Facility Status: OPERATING PERMIT
Activity Type: Mod Class 1 - No Prior Approval Required
Permit Being Renewed: Not reported
Permit Being Modified: Renewal - With Changes
Final Date: 2019-11-20 00:00:00
Type: RCRA
Title Description: RCRA Class 1 Permit Mod - Lead Process Enclosure & APCD (Req. by SCAQMD)
Due Date: Not reported
Comments: Not reported
Unit Names: Not reported
Event Description: Mod Class 1 - No Prior Approval Required - FINAL PERMIT MODIFICATION
Actual Date: 11/20/2019

EPA ID: CAD088504881
Facility Type: Permitted - Operating
Facility Name: KINSBURSKY BROTHERS SUPPLY INC
Project Manager: MELANIE TIEU
Project Manager Lead: MELANIE TIEU
Supervisor: MOHAMMED OMER
Facility Status: OPERATING PERMIT
Activity Type: *Mod Class 1 - No Prior Approval Required
Permit Being Renewed: Not reported
Permit Being Modified: Not reported
Final Date: 2001-08-28 00:00:00
Type: RCRA
Title Description: Admin change and postponement of facility expansion
Due Date: Not reported
Comments: Not reported
Unit Names: Unit 12_OTHRTRT3-Non Lead Acid (GPRA Unit)
Event Description: *Mod Class 1 - No Prior Approval Required - FINAL PERMIT MODIFICATION
Actual Date: 08/28/2001

Map ID
Direction
Distance
Elevation

MAP FINDINGS

Site

Database(s)

EDR ID Number
EPA ID Number

KINSBURSKY BROTHERS INC. (Continued)

1000377864

EPA ID: CAD088504881
Facility Type: Permitted - Operating
Facility Name: KINSBURSKY BROTHERS SUPPLY INC
Project Manager: MELANIE TIEU
Project Manager Lead: MELANIE TIEU
Supervisor: MOHAMMED OMER
Facility Status: OPERATING PERMIT
Activity Type: *Mod Class 1* - Prior Approval Required
Permit Being Renewed: Not reported
Permit Being Modified: Not reported
Final Date: 2017-05-23 00:00:00
Type: RCRA
Title Description: Administrative Closure of Unit 5 & Unit 11
Due Date: 04/17/2017
Comments: Sent to Supervisor and OLC for review.
Unit Names: Not reported
Event Description: *Mod Class 1* - Prior Approval Required - TECHNICAL REVIEW BEGIN
Actual Date: 04/17/2017

EPA ID: CAD088504881
Facility Type: Permitted - Operating
Facility Name: KINSBURSKY BROTHERS SUPPLY INC
Project Manager: MELANIE TIEU
Project Manager Lead: MELANIE TIEU
Supervisor: MOHAMMED OMER
Facility Status: OPERATING PERMIT
Activity Type: Renewal - No Changes
Permit Being Renewed: Renewal - With Changes
Permit Being Modified: Not reported
Final Date: Not reported
Type: RCRA
Title Description: RCRA Renewal for Permit 4
Due Date: 04/01/2022
Comments: Not reported
Unit Names: CONTAIN3-Catalytic Converter Media (GPRA Unit), Unit 10_CONTAIN5-Filter Cake (GPRA Unit), Unit 12_OTHRTRT3-Non Lead Acid (GPRA Unit), Unit 1_CONTAIN1-Lead Acid Battery (GPRA Unit), Unit 2_othrtrt2-Lead Acid Battery (GPRA Unit), Unit 3_TANKTRT1-Filter Press (GPRA Unit), Unit 4_TANKSTR1-Lead Acid Battery (GPRA Unit), Unit 4_Tankstr2-Lead Acid Battery (GPRA Unit), Unit 6_CONTAIN2-NonLead Acid Bat (GPRA Unit), Unit 7_Contain6-Prec Metal Con Str (GPRA Unit), Unit 8_CONTAIN4-HWTBS Unit (GPRA Unit), Unit 9_Tanktrt2-WastewaterNeutra (GPRA Unit)
Event Description: Renewal - No Changes - DRAFT PERMIT RENEWAL
Actual Date: Not reported

EPA ID: CAD088504881
Facility Type: Permitted - Operating
Facility Name: KINSBURSKY BROTHERS SUPPLY INC
Project Manager: MELANIE TIEU
Project Manager Lead: MELANIE TIEU
Supervisor: MOHAMMED OMER
Facility Status: OPERATING PERMIT
Activity Type: New Operating Permit
Permit Being Renewed: Not reported
Permit Being Modified: Not reported
Final Date: 1989-11-15 00:00:00

Map ID
Direction
Distance
Elevation

MAP FINDINGS

Site

Database(s)

EDR ID Number
EPA ID Number

KINSBURSKY BROTHERS INC. (Continued)

1000377864

Type: RCRA
Title Description: Initial Operating Permit 1 for Multiple Units
Due Date: Not reported
Comments: Not reported
Unit Names: OTHRTRT1 (GPRA Unit), Unit 1_CONTAINER1-Lead Acid Battery (GPRA Unit), Unit 3_TANKTRT1-Filter Press (GPRA Unit), Unit 4_TANKSTR1-Lead Acid Battery (GPRA Unit)

Event Description: New Operating Permit - CALL-IN LETTER ISSUED
Actual Date: 10/13/1988

EPA ID: CAD088504881
Facility Type: Permitted - Operating
Facility Name: KINSBURSKY BROTHERS SUPPLY INC
Project Manager: MELANIE TIEU
Project Manager Lead: MELANIE TIEU
Supervisor: MOHAMMED OMER
Facility Status: OPERATING PERMIT
Activity Type: Renewal - With Changes
Permit Being Renewed: Not reported
Permit Being Modified: Not reported
Final Date: 2011-06-14 00:00:00
Type: RCRA
Title Description: Renewal for Permit 3
Due Date: 03/30/2011
Comments: Not reported
Unit Names: CONTAIN3-Catalytic Converter Media (GPRA Unit), OTHRTRT1 (GPRA Unit), OTHRTRT4-Cat. Converter Media Crusher (GPRA Unit), Unit 10_CONTAINER5-Filter Cake (GPRA Unit), Unit 11_AutomatedNonLeadAcidBatteryProces, Unit 12_OTHRTRT3-Non Lead Acid (GPRA Unit), Unit 1_CONTAINER1-Lead Acid Battery (GPRA Unit), Unit 2_othrtrt2-Lead Acid Battery (GPRA Unit), Unit 3_TANKTRT1-Filter Press (GPRA Unit), Unit 4_TANKSTR1-Lead Acid Battery (GPRA Unit), Unit 4_Tankstr2-Lead Acid Battery (GPRA Unit), Unit 5_AutomatedLeadAcidBatteryProcessing, Unit 6_CONTAINER2-NonLead Acid Bat (GPRA Unit), Unit 7_Contain6-Prec Metal Con Str (GPRA Unit), Unit 8_CONTAINER4-HWTBS Unit (GPRA Unit), Unit 9_Tanktrt2-WastewaterNeutra (GPRA Unit)

Event Description: Renewal - With Changes - TECHNICAL COMPLETE LETTER
Actual Date: 03/21/2011

EPA ID: CAD088504881
Facility Type: Permitted - Operating
Facility Name: KINSBURSKY BROTHERS SUPPLY INC
Project Manager: MELANIE TIEU
Project Manager Lead: MELANIE TIEU
Supervisor: MOHAMMED OMER
Facility Status: OPERATING PERMIT
Activity Type: Renewal - With Changes
Permit Being Renewed: Not reported
Permit Being Modified: Not reported
Final Date: 1998-06-30 00:00:00
Type: RCRA
Title Description: Permit Renewal 2 for multiple units
Due Date: Not reported
Comments: Not reported
Unit Names: CONTAIN3-Catalytic Conv Med (GPRA Unit), OTHRTRT1 (GPRA Unit), OTHRTRT4-Cat. Conv Media Crush (GPRA Unit), Unit 10_CONTAINER5-Filter

Map ID
Direction
Distance
Elevation

MAP FINDINGS

Site

Database(s)

EDR ID Number
EPA ID Number

KINSBURSKY BROTHERS INC. (Continued)

1000377864

Event Description: Cake (GPRA Unit), Unit 12_OTHRTRT3-Non Lead Acid (GPRA Unit), Unit 1_CONTAIN1-Lead Acid Battery (GPRA Unit), Unit 2_othrtrt2-Lead Acid Battery (GPRA Unit), Unit 3_TANKTRT1-Filter Press (GPRA Unit), Unit 4_TANKSTR1-Lead Acid Battery (GPRA Unit), Unit 4_Tankstr2-Lead Acid Battery (GPRA Unit), Unit 6_CONTAIN2-NonLead Acid Bat (GPRA Unit), Unit 7_Contain6-Prec Metal Con Str (GPRA Unit), Unit 8_CONTAIN4-HWTBS Unit (GPRA Unit), Unit 9_Tanktrt2-WastewaterNeutra (GPRA Unit)
Actual Date: Renewal - With Changes - FINAL PERMIT RENEWAL (EXPIRES) 08/04/2008

EPA ID: CAD088504881
Facility Type: Permitted - Operating
Facility Name: KINSBURSKY BROTHERS SUPPLY INC
Project Manager: MELANIE TIEU
Project Manager Lead: MELANIE TIEU
Supervisor: MOHAMMED OMER
Facility Status: OPERATING PERMIT
Activity Type: Renewal - With Changes
Permit Being Renewed: Not reported
Permit Being Modified: Not reported
Final Date: 1998-06-30 00:00:00
Type: RCRA
Title Description: Permit Renewal 2 for multiple units
Due Date: Not reported
Comments: Not reported
Unit Names: CONTAIN3-Catalytic Conv Med (GPRA Unit), OTHRTRT1 (GPRA Unit), OTHRTRT4-Cat. Conv Media Crush (GPRA Unit), Unit 10_CONTAIN5-Filter Cake (GPRA Unit), Unit 12_OTHRTRT3-Non Lead Acid (GPRA Unit), Unit 1_CONTAIN1-Lead Acid Battery (GPRA Unit), Unit 2_othrtrt2-Lead Acid Battery (GPRA Unit), Unit 3_TANKTRT1-Filter Press (GPRA Unit), Unit 4_TANKSTR1-Lead Acid Battery (GPRA Unit), Unit 4_Tankstr2-Lead Acid Battery (GPRA Unit), Unit 6_CONTAIN2-NonLead Acid Bat (GPRA Unit), Unit 7_Contain6-Prec Metal Con Str (GPRA Unit), Unit 8_CONTAIN4-HWTBS Unit (GPRA Unit), Unit 9_Tanktrt2-WastewaterNeutra (GPRA Unit)

Event Description: Renewal - With Changes - FINAL PART A & PART B RECEIVED
Actual Date: 09/27/1996

EPA ID: CAD088504881
Facility Type: Permitted - Operating
Facility Name: KINSBURSKY BROTHERS SUPPLY INC
Project Manager: MELANIE TIEU
Project Manager Lead: MELANIE TIEU
Supervisor: MOHAMMED OMER
Facility Status: OPERATING PERMIT
Activity Type: Renewal - With Changes
Permit Being Renewed: Not reported
Permit Being Modified: Not reported
Final Date: 1998-06-30 00:00:00
Type: RCRA
Title Description: Permit Renewal 2 for multiple units
Due Date: Not reported
Comments: Not reported
Unit Names: CONTAIN3-Catalytic Conv Med (GPRA Unit), OTHRTRT1 (GPRA Unit), OTHRTRT4-Cat. Conv Media Crush (GPRA Unit), Unit 10_CONTAIN5-Filter Cake (GPRA Unit), Unit 12_OTHRTRT3-Non Lead Acid (GPRA Unit), Unit 1_CONTAIN1-Lead Acid Battery (GPRA Unit), Unit 2_othrtrt2-Lead Acid Battery (GPRA Unit), Unit 3_TANKTRT1-Filter Press (GPRA Unit), Unit

Map ID
Direction
Distance
Elevation

MAP FINDINGS

Site

Database(s)

EDR ID Number
EPA ID Number

KINSBURSKY BROTHERS INC. (Continued)

1000377864

Event Description: 4_TANKSTR1-Lead Acid Battery (GPRA Unit), Unit 4_Tankstr2-Lead Acid Battery (GPRA Unit), Unit 6_CONTAIN2-NonLead Acid Bat (GPRA Unit), Unit 7_Contain6-Prec Metal Con Str (GPRA Unit), Unit 8_CONTAIN4-HWTBS Unit (GPRA Unit), Unit 9_Tanktrt2-WastewaterNeutra (GPRA Unit)
Actual Date: Renewal - With Changes - PUBLIC COMMENT (BEGIN)
04/01/1998

EPA ID: CAD088504881
Facility Type: Permitted - Operating
Facility Name: KINSBURSKY BROTHERS SUPPLY INC
Project Manager: MELANIE TIEU
Project Manager Lead: MELANIE TIEU
Supervisor: MOHAMMED OMER
Facility Status: OPERATING PERMIT
Activity Type: Renewal - No Changes
Permit Being Renewed: Renewal - With Changes
Permit Being Modified: Not reported
Final Date: Not reported
Type: RCRA
Title Description: RCRA Renewal for Permit 4
Due Date: 02/28/2022
Comments: Not reported
Unit Names: CONTAIN3-Catalytic Converter Media (GPRA Unit), Unit

10_CONTAIN5-Filter Cake (GPRA Unit), Unit 12_OTHRTRT3-Non Lead Acid (GPRA Unit), Unit 1_CONTAIN1-Lead Acid Battery (GPRA Unit), Unit 2_othrtrt2-Lead Acid Battery (GPRA Unit), Unit 3_TANKTRT1-Filter Press (GPRA Unit), Unit 4_TANKSTR1-Lead Acid Battery (GPRA Unit), Unit 4_Tankstr2-Lead Acid Battery (GPRA Unit), Unit 6_CONTAIN2-NonLead Acid Bat (GPRA Unit), Unit 7_Contain6-Prec Metal Con Str (GPRA Unit), Unit 8_CONTAIN4-HWTBS Unit (GPRA Unit), Unit 9_Tanktrt2-WastewaterNeutra (GPRA Unit)

Event Description: Renewal - No Changes - RESPONSE TO 2ND NOD RECEIVED
Actual Date: Not reported

EPA ID: CAD088504881
Facility Type: Permitted - Operating
Facility Name: KINSBURSKY BROTHERS SUPPLY INC
Project Manager: MELANIE TIEU
Project Manager Lead: MELANIE TIEU
Supervisor: MOHAMMED OMER
Facility Status: OPERATING PERMIT
Activity Type: *Mod Class 1 - No Prior Approval Required
Permit Being Renewed: Not reported
Permit Being Modified: Not reported
Final Date: 2014-06-30 00:00:00
Type: RCRA
Title Description: Class 1 Permit Mod - No Prior Approval Required
Due Date: 05/07/2014
Comments: Not reported
Unit Names: Not reported

Event Description: *Mod Class 1 - No Prior Approval Required - MAILING LIST
Actual Date: 06/02/2014

EPA ID: CAD088504881
Facility Type: Permitted - Operating
Facility Name: KINSBURSKY BROTHERS SUPPLY INC
Project Manager: MELANIE TIEU

Map ID
Direction
Distance
Elevation

MAP FINDINGS

Site

Database(s)

EDR ID Number
EPA ID Number

KINSBURSKY BROTHERS INC. (Continued)

1000377864

Project Manager Lead: MELANIE TIEU
Supervisor: MOHAMMED OMER
Facility Status: OPERATING PERMIT
Activity Type: Renewal - With Changes
Permit Being Renewed: Not reported
Permit Being Modified: Not reported
Final Date: 2011-06-14 00:00:00
Type: RCRA
Title Description: Renewal for Permit 3
Due Date: Not reported
Comments: Not reported
Unit Names: CONTAIN3-Catalytic Converter Media (GPRA Unit), OTHRTRT1 (GPRA Unit), OTHRTRT4-Cat. Conveter Media Crusher (GPRA Unit), Unit 10_CONTAIN5-Filter Cake (GPRA Unit), Unit 11_AutomatedNonLeadAcidBatteryProces, Unit 12_OTHRTRT3-Non Lead Acid (GPRA Unit), Unit 1_CONTAIN1-Lead Acid Battery (GPRA Unit), Unit 2_othrtrt2-Lead Acid Battery (GPRA Unit), Unit 3_TANKTRT1-Filter Press (GPRA Unit), Unit 4_TANKSTR1-Lead Acid Battery (GPRA Unit), Unit 4_Tankstr2-Lead Acid Battery (GPRA Unit), Unit 5_AutomatedLeadAcidBatteryProcessing, Unit 6_CONTAIN2-NonLead Acid Bat (GPRA Unit), Unit 7_Contain6-Prec Metal Con Str (GPRA Unit), Unit 8_CONTAIN4-HWTBS Unit (GPRA Unit), Unit 9_Tanktrt2-WastewaterNeutra (GPRA Unit)
Event Description: Renewal - With Changes - 1ST NOTICE OF DEFICIENCY ISSUED
Actual Date: 04/03/2008
EPA ID: CAD088504881
Facility Type: Permitted - Operating
Facility Name: KINSBURSKY BROTHERS SUPPLY INC
Project Manager: MELANIE TIEU
Project Manager Lead: MELANIE TIEU
Supervisor: MOHAMMED OMER
Facility Status: OPERATING PERMIT
Activity Type: Renewal - No Changes
Permit Being Renewed: Renewal - With Changes
Permit Being Modified: Not reported
Final Date: Not reported
Type: RCRA
Title Description: RCRA Renewal for Permit 4
Due Date: 03/14/2020
Comments: Not reported
Unit Names: CONTAIN3-Catalytic Converter Media (GPRA Unit), Unit 10_CONTAIN5-Filter Cake (GPRA Unit), Unit 12_OTHRTRT3-Non Lead Acid (GPRA Unit), Unit 1_CONTAIN1-Lead Acid Battery (GPRA Unit), Unit 2_othrtrt2-Lead Acid Battery (GPRA Unit), Unit 3_TANKTRT1-Filter Press (GPRA Unit), Unit 4_TANKSTR1-Lead Acid Battery (GPRA Unit), Unit 4_Tankstr2-Lead Acid Battery (GPRA Unit), Unit 6_CONTAIN2-NonLead Acid Bat (GPRA Unit), Unit 7_Contain6-Prec Metal Con Str (GPRA Unit), Unit 8_CONTAIN4-HWTBS Unit (GPRA Unit), Unit 9_Tanktrt2-WastewaterNeutra (GPRA Unit)
Event Description: Renewal - No Changes - PRE-APPLICATION MEETING
Actual Date: 10/16/2019
EPA ID: CAD088504881
Facility Type: Permitted - Operating
Facility Name: KINSBURSKY BROTHERS SUPPLY INC
Project Manager: MELANIE TIEU

Map ID
Direction
Distance
Elevation

MAP FINDINGS

Site

Database(s)

EDR ID Number
EPA ID Number

KINSBURSKY BROTHERS INC. (Continued)

1000377864

Project Manager Lead: MELANIE TIEU
Supervisor: MOHAMMED OMER
Facility Status: OPERATING PERMIT
Activity Type: Mod Class 1 - No Prior Approval Required
Permit Being Renewed: Not reported
Permit Being Modified: Renewal - With Changes
Final Date: 2019-11-20 00:00:00
Type: RCRA
Title Description: RCRA Class 1 Permit Mod - Lead Process Enclosure & APCD (Req. by SCAQMD)
Due Date: Not reported
Comments: Not reported
Unit Names: Not reported
Event Description: Mod Class 1 - No Prior Approval Required - FINAL PERMIT MODIFICATION (EXPIRES)
Actual Date: 06/14/2021

EPA ID: CAD088504881
Facility Type: Permitted - Operating
Facility Name: KINSBURSKY BROTHERS SUPPLY INC
Project Manager: MELANIE TIEU
Project Manager Lead: MELANIE TIEU
Supervisor: MOHAMMED OMER
Facility Status: OPERATING PERMIT
Activity Type: Renewal - No Changes
Permit Being Renewed: Renewal - With Changes
Permit Being Modified: Not reported
Final Date: Not reported
Type: RCRA
Title Description: RCRA Renewal for Permit 4
Due Date: 07/23/2022
Comments: Not reported
Unit Names: CONTAIN3-Catalytic Converter Media (GPRA Unit), Unit 10_CONTAIN5-Filter Cake (GPRA Unit), Unit 12_OTHRTRT3-Non Lead Acid (GPRA Unit), Unit 1_CONTAIN1-Lead Acid Battery (GPRA Unit), Unit 2_othrtrt2-Lead Acid Battery (GPRA Unit), Unit 3_TANKTRT1-Filter Press (GPRA Unit), Unit 4_TANKSTR1-Lead Acid Battery (GPRA Unit), Unit 4_Tankstr2-Lead Acid Battery (GPRA Unit), Unit 6_CONTAIN2-NonLead Acid Bat (GPRA Unit), Unit 7_Contain6-Prec Metal Con Str (GPRA Unit), Unit 8_CONTAIN4-HWTBS Unit (GPRA Unit), Unit 9_Tanktrt2-WastewaterNeutra (GPRA Unit)
Event Description: Renewal - No Changes - FINAL PERMIT RENEWAL
Actual Date: Not reported

EPA ID: CAD088504881
Facility Type: Permitted - Operating
Facility Name: KINSBURSKY BROTHERS SUPPLY INC
Project Manager: MELANIE TIEU
Project Manager Lead: MELANIE TIEU
Supervisor: MOHAMMED OMER
Facility Status: OPERATING PERMIT
Activity Type: New Operating Permit
Permit Being Renewed: Not reported
Permit Being Modified: Not reported
Final Date: 1989-11-15 00:00:00
Type: RCRA
Title Description: Initial Operating Permit 1 for Multiple Units

Map ID
Direction
Distance
Elevation

MAP FINDINGS

Site

Database(s)

EDR ID Number
EPA ID Number

KINSBURSKY BROTHERS INC. (Continued)

1000377864

Due Date: Not reported
Comments: Not reported
Unit Names: OTHRTRT1 (GPRA Unit), Unit 1_CONTAIN1-Lead Acid Battery (GPRA Unit), Unit 3_TANKTRT1-Filter Press (GPRA Unit), Unit 4_TANKSTR1-Lead Acid Battery (GPRA Unit)
Event Description: New Operating Permit - PUBLIC COMMENT (BEGIN)
Actual Date: 05/12/1989

EPA ID: CAD088504881
Facility Type: Permitted - Operating
Facility Name: KINSBURSKY BROTHERS SUPPLY INC
Project Manager: MELANIE TIEU
Project Manager Lead: MELANIE TIEU
Supervisor: MOHAMMED OMER
Facility Status: OPERATING PERMIT
Activity Type: Renewal - No Changes
Permit Being Renewed: Renewal - With Changes
Permit Being Modified: Not reported
Final Date: Not reported
Type: RCRA
Title Description: RCRA Renewal for Permit 4
Due Date: 12/16/2020
Comments: Not reported
Unit Names: CONTAIN3-Catalytic Converter Media (GPRA Unit), Unit 10_CONTAIN5-Filter Cake (GPRA Unit), Unit 12_OTHRTRT3-Non Lead Acid (GPRA Unit), Unit 1_CONTAIN1-Lead Acid Battery (GPRA Unit), Unit 2_othrtrt2-Lead Acid Battery (GPRA Unit), Unit 3_TANKTRT1-Filter Press (GPRA Unit), Unit 4_TANKSTR1-Lead Acid Battery (GPRA Unit), Unit 4_Tankstr2-Lead Acid Battery (GPRA Unit), Unit 6_CONTAIN2-NonLead Acid Bat (GPRA Unit), Unit 7_Contain6-Prec Metal Con Str (GPRA Unit), Unit 8_CONTAIN4-HWTBS Unit (GPRA Unit), Unit 9_Tanktrt2-WastewaterNeutra (GPRA Unit)

Event Description: Renewal - No Changes - APPLICATION PART A RECEIVED
Actual Date: 11/12/2020

EPA ID: CAD088504881
Facility Type: Permitted - Operating
Facility Name: KINSBURSKY BROTHERS SUPPLY INC
Project Manager: MELANIE TIEU
Project Manager Lead: MELANIE TIEU
Supervisor: MOHAMMED OMER
Facility Status: OPERATING PERMIT
Activity Type: Renewal - With Changes
Permit Being Renewed: Not reported
Permit Being Modified: Not reported
Final Date: 2011-06-14 00:00:00
Type: RCRA
Title Description: Renewal for Permit 3
Due Date: 04/20/2011
Comments: Not reported
Unit Names: CONTAIN3-Catalytic Converter Media (GPRA Unit), OTHRTRT1 (GPRA Unit), OTHRTRT4-Cat. Conveter Media Crusher (GPRA Unit), Unit 10_CONTAIN5-Filter Cake (GPRA Unit), Unit 11_AutomatedNonLeadAcidBatteryProces, Unit 12_OTHRTRT3-Non Lead Acid (GPRA Unit), Unit 1_CONTAIN1-Lead Acid Battery (GPRA Unit), Unit 2_othrtrt2-Lead Acid Battery (GPRA Unit), Unit 3_TANKTRT1-Filter Press (GPRA Unit), Unit 4_TANKSTR1-Lead Acid Battery (GPRA Unit), Unit

Map ID
Direction
Distance
Elevation

MAP FINDINGS

Site

Database(s)

EDR ID Number
EPA ID Number

KINSBURSKY BROTHERS INC. (Continued)

1000377864

Event Description: 4_Tankstr2-Lead Acid Battery (GPRA Unit), Unit
5_AutomatedLeadAcidBatteryProcessing, Unit 6_CONTAIN2-NonLead Acid Bat
Actual Date: (GPRA Unit), Unit 7_Contain6-Prec Metal Con Str (GPRA Unit), Unit
8_CONTAIN4-HWTBS Unit (GPRA Unit), Unit 9_Tanktrt2-WastewaterNeutra
(GPRA Unit)
Renewal - With Changes - DRAFT PERMIT RENEWAL
03/28/2011

EPA ID: CAD088504881
Facility Type: Permitted - Operating
Facility Name: KINSBURSKY BROTHERS SUPPLY INC
Project Manager: MELANIE TIEU
Project Manager Lead: MELANIE TIEU
Supervisor: MOHAMMED OMER
Facility Status: OPERATING PERMIT
Activity Type: Renewal - No Changes
Permit Being Renewed: Renewal - With Changes
Permit Being Modified: Not reported
Final Date: Not reported
Type: RCRA
Title Description: RCRA Renewal for Permit 4
Due Date: 03/04/2022
Comments: Incorrect year inputted for projected completion date. Should be 2022,
not 2021

Unit Names: CONTAIN3-Catalytic Converter Media (GPRA Unit), Unit
10_CONTAIN5-Filter Cake (GPRA Unit), Unit 12_OTHRTRT3-Non Lead Acid
(GPRA Unit), Unit 1_CONTAIN1-Lead Acid Battery (GPRA Unit), Unit
2_othrtrt2-Lead Acid Battery (GPRA Unit), Unit 3_TANKTRT1-Filter Press
(GPRA Unit), Unit 4_TANKSTR1-Lead Acid Battery (GPRA Unit), Unit
4_Tankstr2-Lead Acid Battery (GPRA Unit), Unit 6_CONTAIN2-NonLead Acid
Bat (GPRA Unit), Unit 7_Contain6-Prec Metal Con Str (GPRA Unit), Unit
8_CONTAIN4-HWTBS Unit (GPRA Unit), Unit 9_Tanktrt2-WastewaterNeutra
(GPRA Unit)

Event Description: Renewal - No Changes - TECHNICAL REVIEW COMPLETED
Actual Date: Not reported

EPA ID: CAD088504881
Facility Type: Permitted - Operating
Facility Name: KINSBURSKY BROTHERS SUPPLY INC
Project Manager: MELANIE TIEU
Project Manager Lead: MELANIE TIEU
Supervisor: MOHAMMED OMER
Facility Status: OPERATING PERMIT
Activity Type: Renewal - No Changes
Permit Being Renewed: Renewal - With Changes
Permit Being Modified: Not reported
Final Date: Not reported
Type: RCRA
Title Description: RCRA Renewal for Permit 4
Due Date: 01/21/2022
Comments: Pushing back 2nd NOD issue date due to PM workload. 2nd NOD issued on
01/21/2022. It does not include comments for their closure cost
estimate. A memo specifically for closure cost estimate will be issued
at a later time.

Unit Names: CONTAIN3-Catalytic Converter Media (GPRA Unit), Unit
10_CONTAIN5-Filter Cake (GPRA Unit), Unit 12_OTHRTRT3-Non Lead Acid
(GPRA Unit), Unit 1_CONTAIN1-Lead Acid Battery (GPRA Unit), Unit

Map ID
Direction
Distance
Elevation

MAP FINDINGS

Site

Database(s)

EDR ID Number
EPA ID Number

KINSBURSKY BROTHERS INC. (Continued)

1000377864

2_othrtrt2-Lead Acid Battery (GPRA Unit), Unit 3_TANKTRT1-Filter Press (GPRA Unit), Unit 4_TANKSTR1-Lead Acid Battery (GPRA Unit), Unit 4_Tankstr2-Lead Acid Battery (GPRA Unit), Unit 6_CONTAIN2-NonLead Acid Bat (GPRA Unit), Unit 7_Contain6-Prec Metal Con Str (GPRA Unit), Unit 8_CONTAIN4-HWTBS Unit (GPRA Unit), Unit 9_Tanktrt2-WastewaterNeutra (GPRA Unit)
Event Description: Renewal - No Changes - 2ND NOTICE OF DEFICIENCY ISSUED
Actual Date: 01/21/2022

EPA ID: CAD088504881
Facility Type: Permitted - Operating
Facility Name: KINSBURSKY BROTHERS SUPPLY INC
Project Manager: MELANIE TIEU
Project Manager Lead: MELANIE TIEU
Supervisor: MOHAMMED OMER
Facility Status: OPERATING PERMIT
Activity Type: Renewal - No Changes
Permit Being Renewed: Renewal - With Changes
Permit Being Modified: Not reported
Final Date: Not reported
Type: RCRA
Title Description: RCRA Renewal for Permit 4
Due Date: 12/16/2020
Comments: Not reported
Unit Names: CONTAIN3-Catalytic Converter Media (GPRA Unit), Unit 10_CONTAIN5-Filter Cake (GPRA Unit), Unit 12_OTHRTRT3-Non Lead Acid (GPRA Unit), Unit 1_CONTAIN1-Lead Acid Battery (GPRA Unit), Unit 2_othrtrt2-Lead Acid Battery (GPRA Unit), Unit 3_TANKTRT1-Filter Press (GPRA Unit), Unit 4_TANKSTR1-Lead Acid Battery (GPRA Unit), Unit 4_Tankstr2-Lead Acid Battery (GPRA Unit), Unit 6_CONTAIN2-NonLead Acid Bat (GPRA Unit), Unit 7_Contain6-Prec Metal Con Str (GPRA Unit), Unit 8_CONTAIN4-HWTBS Unit (GPRA Unit), Unit 9_Tanktrt2-WastewaterNeutra (GPRA Unit)

Event Description: Renewal - No Changes - APPLICATION PART B RECEIVED
Actual Date: 11/12/2020

EPA ID: CAD088504881
Facility Type: Permitted - Operating
Facility Name: KINSBURSKY BROTHERS SUPPLY INC
Project Manager: MELANIE TIEU
Project Manager Lead: MELANIE TIEU
Supervisor: MOHAMMED OMER
Facility Status: OPERATING PERMIT
Activity Type: *Mod Class 1 - No Prior Approval Required
Permit Being Renewed: Not reported
Permit Being Modified: Not reported
Final Date: 2013-12-10 00:00:00
Type: RCRA
Title Description: Mod Class 1-No Prior Approval Required
Due Date: 12/16/2013
Comments: Not reported
Unit Names: Not reported
Event Description: *Mod Class 1 - No Prior Approval Required - FINAL PERMIT MODIFICATION
Actual Date: 12/10/2013

EPA ID: CAD088504881
Facility Type: Permitted - Operating

Map ID
Direction
Distance
Elevation

MAP FINDINGS

Site

Database(s)

EDR ID Number
EPA ID Number

KINSBURSKY BROTHERS INC. (Continued)

1000377864

Facility Name: KINSBURSKY BROTHERS SUPPLY INC
Project Manager: MELANIE TIEU
Project Manager Lead: MELANIE TIEU
Supervisor: MOHAMMED OMER
Facility Status: OPERATING PERMIT
Activity Type: *Mod Class 1 - No Prior Approval Required
Permit Being Renewed: Not reported
Permit Being Modified: Not reported
Final Date: 2013-12-10 00:00:00
Type: RCRA
Title Description: Mod Class 1-No Prior Approval Required
Due Date: Not reported
Comments: Not reported
Unit Names: Not reported
Event Description: *Mod Class 1 - No Prior Approval Required - FINAL PERMIT MODIFICATION (EXPIRES)
Actual Date: 06/14/2021

EPA ID: CAD088504881
Facility Type: Permitted - Operating
Facility Name: KINSBURSKY BROTHERS SUPPLY INC
Project Manager: MELANIE TIEU
Project Manager Lead: MELANIE TIEU
Supervisor: MOHAMMED OMER
Facility Status: OPERATING PERMIT
Activity Type: *Mod Class 1 - No Prior Approval Required
Permit Being Renewed: Not reported
Permit Being Modified: Not reported
Final Date: 2014-06-30 00:00:00
Type: RCRA
Title Description: Class 1 Permit Mod - No Prior Approval Required
Due Date: Not reported
Comments: Not reported
Unit Names: Not reported
Event Description: *Mod Class 1 - No Prior Approval Required - FINAL PERMIT MODIFICATION (EFFECTIVE)
Actual Date: 06/30/2014

EPA ID: CAD088504881
Facility Type: Permitted - Operating
Facility Name: KINSBURSKY BROTHERS SUPPLY INC
Project Manager: MELANIE TIEU
Project Manager Lead: MELANIE TIEU
Supervisor: MOHAMMED OMER
Facility Status: OPERATING PERMIT
Activity Type: Mod Class 1* - Prior Approval Required
Permit Being Renewed: Not reported
Permit Being Modified: Not reported
Final Date: 2017-10-16 00:00:00
Type: RCRA
Title Description: Class 1* Permit Mod - Financial Mechanism change
Due Date: 10/05/2017
Comments: In newspaper on 10/7/2017. Received affidavit on 10/16/2017.
Unit Names: Not reported
Event Description: Mod Class 1* - Prior Approval Required - PUBLIC NOTICE TO NEWSPAPER BY PERMITTEE
Actual Date: 10/07/2017

Map ID
Direction
Distance
Elevation

MAP FINDINGS

Site

Database(s)

EDR ID Number
EPA ID Number

KINSBURSKY BROTHERS INC. (Continued)

1000377864

EPA ID: CAD088504881
Facility Type: Permitted - Operating
Facility Name: KINSBURSKY BROTHERS SUPPLY INC
Project Manager: MELANIE TIEU
Project Manager Lead: MELANIE TIEU
Supervisor: MOHAMMED OMER
Facility Status: OPERATING PERMIT
Activity Type: *Mod Class 1* - Prior Approval Required
Permit Being Renewed: Not reported
Permit Being Modified: Not reported
Final Date: 2017-05-23 00:00:00
Type: RCRA
Title Description: Administrative Closure of Unit 5 & Unit 11
Due Date: 05/30/2017
Comments: Final NoE stamped by OPR and received on 5/16/2017.
Unit Names: Not reported
Event Description: *Mod Class 1* - Prior Approval Required - CEQA DETERMINATION
Actual Date: 05/16/2017

EPA ID: CAD088504881
Facility Type: Permitted - Operating
Facility Name: KINSBURSKY BROTHERS SUPPLY INC
Project Manager: MELANIE TIEU
Project Manager Lead: MELANIE TIEU
Supervisor: MOHAMMED OMER
Facility Status: OPERATING PERMIT
Activity Type: Mod Class 1 - No Prior Approval Required
Permit Being Renewed: Not reported
Permit Being Modified: Renewal - With Changes
Final Date: 2019-04-11 00:00:00
Type: RCRA
Title Description: Unit 4: Tank 14 Removal
Due Date: 04/11/2019
Comments: Not reported
Unit Names: Not reported
Event Description: Mod Class 1 - No Prior Approval Required - FINAL PERMIT MODIFICATION
Actual Date: 04/11/2019

EPA ID: CAD088504881
Facility Type: Permitted - Operating
Facility Name: KINSBURSKY BROTHERS SUPPLY INC
Project Manager: MELANIE TIEU
Project Manager Lead: MELANIE TIEU
Supervisor: MOHAMMED OMER
Facility Status: OPERATING PERMIT
Activity Type: Mod Class 1 - No Prior Approval Required
Permit Being Renewed: Not reported
Permit Being Modified: Renewal - With Changes
Final Date: 2019-04-11 00:00:00
Type: RCRA
Title Description: Unit 4: Tank 14 Removal
Due Date: 07/10/2019
Comments: On 6/28/2019 the Permittee s consultant JE Compliance Services Inc. sent out the public notice (in Spanish and English) to the public. The DTSC received their copy at the Chatsworth, CA office on 7/15/2019 which has been uploaded to this event.
Unit Names: Not reported

Map ID
Direction
Distance
Elevation

MAP FINDINGS

Site

Database(s)

EDR ID Number
EPA ID Number

KINSBURSKY BROTHERS INC. (Continued)

1000377864

Event Description: Mod Class 1 - No Prior Approval Required - PUBLIC NOTICE OF MOD BY PERMITTEE
Actual Date: 06/28/2019

EPA ID: CAD088504881
Facility Type: Permitted - Operating
Facility Name: KINSBURSKY BROTHERS SUPPLY INC
Project Manager: MELANIE TIEU
Project Manager Lead: MELANIE TIEU
Supervisor: MOHAMMED OMER
Facility Status: OPERATING PERMIT
Activity Type: Renewal - With Changes
Permit Being Renewed: Not reported
Permit Being Modified: Not reported
Final Date: 1998-06-30 00:00:00
Type: RCRA
Title Description: Permit Renewal 2 for multiple units
Due Date: Not reported
Comments: Not reported
Unit Names: CONTAIN3-Catalytic Conv Med (GPRA Unit), OTHRTRT1 (GPRA Unit), OTHRTRT4-Cat. Conv Media Crush (GPRA Unit), Unit 10_CONTAIN5-Filter Cake (GPRA Unit), Unit 12_OTHRTRT3-Non Lead Acid (GPRA Unit), Unit 1_CONTAIN1-Lead Acid Battery (GPRA Unit), Unit 2_othrtrt2-Lead Acid Battery (GPRA Unit), Unit 3_TANKTRT1-Filter Press (GPRA Unit), Unit 4_TANKSTR1-Lead Acid Battery (GPRA Unit), Unit 4_Tankstr2-Lead Acid Battery (GPRA Unit), Unit 6_CONTAIN2-NonLead Acid Bat (GPRA Unit), Unit 7_Contain6-Prec Metal Con Str (GPRA Unit), Unit 8_CONTAIN4-HWTBS Unit (GPRA Unit), Unit 9_Tanktrt2-WastewaterNeutra (GPRA Unit)

Event Description: Renewal - With Changes - CALL-IN LETTER ISSUED
Actual Date: 05/10/1994

EPA ID: CAD088504881
Facility Type: Permitted - Operating
Facility Name: KINSBURSKY BROTHERS SUPPLY INC
Project Manager: MELANIE TIEU
Project Manager Lead: MELANIE TIEU
Supervisor: MOHAMMED OMER
Facility Status: OPERATING PERMIT
Activity Type: *Mod Class 1* - Prior Approval Required
Permit Being Renewed: Not reported
Permit Being Modified: Not reported
Final Date: 2016-04-27 00:00:00
Type: RCRA
Title Description: Class 1* Permit Mod: Admin updates to Contingency Plan & Closure Plan
Due Date: Not reported
Comments: Not reported
Unit Names: Not reported

Event Description: *Mod Class 1* - Prior Approval Required - PUBLIC NOTICE BY PERMITTEE
Actual Date: 05/04/2016

EPA ID: CAD088504881
Facility Type: Permitted - Operating
Facility Name: KINSBURSKY BROTHERS SUPPLY INC
Project Manager: MELANIE TIEU
Project Manager Lead: MELANIE TIEU
Supervisor: MOHAMMED OMER
Facility Status: OPERATING PERMIT

Map ID
Direction
Distance
Elevation

MAP FINDINGS

Site

Database(s)

EDR ID Number
EPA ID Number

KINSBURSKY BROTHERS INC. (Continued)

1000377864

Activity Type: Renewal - With Changes
Permit Being Renewed: Not reported
Permit Being Modified: Not reported
Final Date: 1998-06-30 00:00:00
Type: RCRA
Title Description: Permit Renewal 2 for multiple units
Due Date: Not reported
Comments: Not reported
Unit Names: CONTAIN3-Catalytic Conv Med (GPRA Unit), OTHRTRT1 (GPRA Unit), OTHRTRT4-Cat. Conv Media Crush (GPRA Unit), Unit 10_CONTAIN5-Filter Cake (GPRA Unit), Unit 12_OTHRTRT3-Non Lead Acid (GPRA Unit), Unit 1_CONTAIN1-Lead Acid Battery (GPRA Unit), Unit 2_othrtrt2-Lead Acid Battery (GPRA Unit), Unit 3_TANKTRT1-Filter Press (GPRA Unit), Unit 4_TANKSTR1-Lead Acid Battery (GPRA Unit), Unit 4_Tankstr2-Lead Acid Battery (GPRA Unit), Unit 6_CONTAIN2-NonLead Acid Bat (GPRA Unit), Unit 7_Contain6-Prec Metal Con Str (GPRA Unit), Unit 8_CONTAIN4-HWTBS Unit (GPRA Unit), Unit 9_Tanktrt2-WastewaterNeutra (GPRA Unit)

Event Description: Renewal - With Changes - 2ND NOTICE OF DEFICIENCY ISSUED
Actual Date: 02/07/1996

EPA ID: CAD088504881
Facility Type: Permitted - Operating
Facility Name: KINSBURSKY BROTHERS SUPPLY INC
Project Manager: MELANIE TIEU
Project Manager Lead: MELANIE TIEU
Supervisor: MOHAMMED OMER
Facility Status: OPERATING PERMIT
Activity Type: Renewal - With Changes
Permit Being Renewed: Not reported
Permit Being Modified: Not reported
Final Date: 2011-06-14 00:00:00
Type: RCRA
Title Description: Renewal for Permit 3
Due Date: Not reported
Comments: Not reported
Unit Names: CONTAIN3-Catalytic Converter Media (GPRA Unit), OTHRTRT1 (GPRA Unit), OTHRTRT4-Cat. Conveter Media Crusher (GPRA Unit), Unit 10_CONTAIN5-Filter Cake (GPRA Unit), Unit 11_AutomatedNonLeadAcidBatteryProces, Unit 12_OTHRTRT3-Non Lead Acid (GPRA Unit), Unit 1_CONTAIN1-Lead Acid Battery (GPRA Unit), Unit 2_othrtrt2-Lead Acid Battery (GPRA Unit), Unit 3_TANKTRT1-Filter Press (GPRA Unit), Unit 4_TANKSTR1-Lead Acid Battery (GPRA Unit), Unit 4_Tankstr2-Lead Acid Battery (GPRA Unit), Unit 5_AutomatedLeadAcidBatteryProcessing, Unit 6_CONTAIN2-NonLead Acid Bat (GPRA Unit), Unit 7_Contain6-Prec Metal Con Str (GPRA Unit), Unit 8_CONTAIN4-HWTBS Unit (GPRA Unit), Unit 9_Tanktrt2-WastewaterNeutra (GPRA Unit)

Event Description: Renewal - With Changes - 2ND NOTICE OF DEFICIENCY ISSUED
Actual Date: 12/03/2008

EPA ID: CAD088504881
Facility Type: Permitted - Operating
Facility Name: KINSBURSKY BROTHERS SUPPLY INC
Project Manager: MELANIE TIEU
Project Manager Lead: MELANIE TIEU
Supervisor: MOHAMMED OMER
Facility Status: OPERATING PERMIT

Map ID
Direction
Distance
Elevation

MAP FINDINGS

Site

Database(s)

EDR ID Number
EPA ID Number

KINSBURSKY BROTHERS INC. (Continued)

1000377864

Activity Type: Renewal - With Changes
Permit Being Renewed: Not reported
Permit Being Modified: Not reported
Final Date: 2011-06-14 00:00:00
Type: RCRA
Title Description: Renewal for Permit 3
Due Date: Not reported
Comments: Not reported
Unit Names: CONTAIN3-Catalytic Converter Media (GPRA Unit), OTHRTRT1 (GPRA Unit), OTHRTRT4-Cat. Conveter Media Crusher (GPRA Unit), Unit 10_CONTAIN5-Filter Cake (GPRA Unit), Unit 11_AutomatedNonLeadAcidBatteryProces, Unit 12_OTHRTRT3-Non Lead Acid (GPRA Unit), Unit 1_CONTAIN1-Lead Acid Battery (GPRA Unit), Unit 2_othrtrt2-Lead Acid Battery (GPRA Unit), Unit 3_TANKTRT1-Filter Press (GPRA Unit), Unit 4_TANKSTR1-Lead Acid Battery (GPRA Unit), Unit 4_Tankstr2-Lead Acid Battery (GPRA Unit), Unit 5_AutomatedLeadAcidBatteryProcessing, Unit 6_CONTAIN2-NonLead Acid Bat (GPRA Unit), Unit 7_Contain6-Prec Metal Con Str (GPRA Unit), Unit 8_CONTAIN4-HWTBS Unit (GPRA Unit), Unit 9_Tanktrt2-WastewaterNeutra (GPRA Unit)
Event Description: Renewal - With Changes - PUBLIC COMMENT (END)
Actual Date: 05/11/2011
EPA ID: CAD088504881
Facility Type: Permitted - Operating
Facility Name: KINSBURSKY BROTHERS SUPPLY INC
Project Manager: MELANIE TIEU
Project Manager Lead: MELANIE TIEU
Supervisor: MOHAMMED OMER
Facility Status: OPERATING PERMIT
Activity Type: *Mod Class 1* - Prior Approval Required
Permit Being Renewed: Not reported
Permit Being Modified: Renewal - With Changes
Final Date: 2012-08-07 00:00:00
Type: RCRA
Title Description: Class 1 permit modification- Unit 10 and contingency plan
Due Date: Not reported
Comments: Not reported
Unit Names: Not reported
Event Description: *Mod Class 1* - Prior Approval Required - FINAL PERMIT MODIFICATION (EFFECTIVE)
Actual Date: 06/15/2012
EPA ID: CAD088504881
Facility Type: Permitted - Operating
Facility Name: KINSBURSKY BROTHERS SUPPLY INC
Project Manager: MELANIE TIEU
Project Manager Lead: MELANIE TIEU
Supervisor: MOHAMMED OMER
Facility Status: OPERATING PERMIT
Activity Type: *Mod Class 1* - Prior Approval Required
Permit Being Renewed: Not reported
Permit Being Modified: Not reported
Final Date: 2013-07-19 00:00:00
Type: RCRA
Title Description: Class 1* Permit Modification
Due Date: Not reported

Map ID
Direction
Distance
Elevation

MAP FINDINGS

Site

Database(s)

EDR ID Number
EPA ID Number

KINSBURSKY BROTHERS INC. (Continued)

1000377864

Comments: Not reported
Unit Names: Unit 12_OTHRTRT3-Non Lead Acid (GPRA Unit), Unit 2_othtrt2-Lead Acid Battery (GPRA Unit)
Event Description: *Mod Class 1* - Prior Approval Required - CEQA DETERMINATION
Actual Date: 07/19/2013

EPA ID: CAD088504881
Facility Type: Permitted - Operating
Facility Name: KINSBURSKY BROTHERS SUPPLY INC
Project Manager: MELANIE TIEU
Project Manager Lead: MELANIE TIEU
Supervisor: MOHAMMED OMER
Facility Status: OPERATING PERMIT
Activity Type: *Mod Class 1* - Prior Approval Required
Permit Being Renewed: Not reported
Permit Being Modified: Not reported
Final Date: 2016-04-27 00:00:00
Type: RCRA
Title Description: Class 1* Permit Mod: Admin updates to Contingency Plan & Closure Plan
Due Date: Not reported
Comments: Not reported
Unit Names: Not reported
Event Description: *Mod Class 1* - Prior Approval Required - FINAL PERMIT MODIFICATION (EFFECTIVE)
Actual Date: 04/27/2016

EPA ID: CAD088504881
Facility Type: Permitted - Operating
Facility Name: KINSBURSKY BROTHERS SUPPLY INC
Project Manager: MELANIE TIEU
Project Manager Lead: MELANIE TIEU
Supervisor: MOHAMMED OMER
Facility Status: OPERATING PERMIT
Activity Type: *Mod Class 1* - Prior Approval Required
Permit Being Renewed: Not reported
Permit Being Modified: Not reported
Final Date: 2015-05-20 00:00:00
Type: RCRA
Title Description: Class 1* Permit Mod: Admin/Info updates to Contingency & Closure Plans
Due Date: Not reported
Comments: On 5/1/2015, the Spanish public notice was mailed.
Unit Names: Not reported
Event Description: *Mod Class 1* - Prior Approval Required - PUBLIC NOTICE BY PERMITTEE
Actual Date: 04/04/2015

EPA ID: CAD088504881
Facility Type: Permitted - Operating
Facility Name: KINSBURSKY BROTHERS SUPPLY INC
Project Manager: MELANIE TIEU
Project Manager Lead: MELANIE TIEU
Supervisor: MOHAMMED OMER
Facility Status: OPERATING PERMIT
Activity Type: *Mod Class 1* - Prior Approval Required
Permit Being Renewed: Not reported
Permit Being Modified: Not reported
Final Date: 2017-05-23 00:00:00
Type: RCRA

Map ID
Direction
Distance
Elevation

MAP FINDINGS

Site

Database(s)

EDR ID Number
EPA ID Number

KINSBURSKY BROTHERS INC. (Continued)

1000377864

Title Description: Administrative Closure of Unit 5 & Unit 11
Due Date: Not reported
Comments: Received public notice in mail on 5/22/2017. Received affidavits for Spanish and English newspapers.
Unit Names: Not reported
Event Description: *Mod Class 1* - Prior Approval Required - PUBLIC NOTICE BY PERMITTEE
Actual Date: 05/22/2017

EPA ID: CAD088504881
Facility Type: Permitted - Operating
Facility Name: KINSBURSKY BROTHERS SUPPLY INC
Project Manager: MELANIE TIEU
Project Manager Lead: MELANIE TIEU
Supervisor: MOHAMMED OMER
Facility Status: OPERATING PERMIT
Activity Type: Mod Class 1* - Prior Approval Required
Permit Being Renewed: Not reported
Permit Being Modified: Not reported
Final Date: 2017-10-16 00:00:00
Type: RCRA
Title Description: Class 1* Permit Mod - Financial Mechanism change
Due Date: Not reported
Comments: Not reported
Unit Names: Not reported
Event Description: Mod Class 1* - Prior Approval Required - FINAL PERMIT MODIFICATION (EFFECTIVE)
Actual Date: 10/16/2017

EPA ID: CAD088504881
Facility Type: Permitted - Operating
Facility Name: KINSBURSKY BROTHERS SUPPLY INC
Project Manager: MELANIE TIEU
Project Manager Lead: MELANIE TIEU
Supervisor: MOHAMMED OMER
Facility Status: OPERATING PERMIT
Activity Type: *Mod Class 1* - Prior Approval Required
Permit Being Renewed: Not reported
Permit Being Modified: Not reported
Final Date: 2017-05-23 00:00:00
Type: RCRA
Title Description: Administrative Closure of Unit 5 & Unit 11
Due Date: 05/30/2017
Comments: Not reported
Unit Names: Not reported
Event Description: *Mod Class 1* - Prior Approval Required - FINAL PERMIT MODIFICATION
Actual Date: 05/23/2017

EPA ID: CAD088504881
Facility Type: Permitted - Operating
Facility Name: KINSBURSKY BROTHERS SUPPLY INC
Project Manager: MELANIE TIEU
Project Manager Lead: MELANIE TIEU
Supervisor: MOHAMMED OMER
Facility Status: OPERATING PERMIT
Activity Type: Mod Class 1 - No Prior Approval Required
Permit Being Renewed: Not reported
Permit Being Modified: Renewal - With Changes

Map ID
Direction
Distance
Elevation

MAP FINDINGS

Site

Database(s)

EDR ID Number
EPA ID Number

KINSBURSKY BROTHERS INC. (Continued)

1000377864

Final Date: 2019-04-11 00:00:00
Type: RCRA
Title Description: Unit 4: Tank 14 Removal
Due Date: Not reported
Comments: Not reported
Unit Names: Not reported
Event Description: Mod Class 1 - No Prior Approval Required - FINAL PERMIT MODIFICATION (EXPIRES)
Actual Date: 06/14/2021

EPA ID: CAD088504881
Facility Type: Permitted - Operating
Facility Name: KINSBURSKY BROTHERS SUPPLY INC
Project Manager: MELANIE TIEU
Project Manager Lead: MELANIE TIEU
Supervisor: MOHAMMED OMER
Facility Status: OPERATING PERMIT
Activity Type: Mod Class 1 - No Prior Approval Required
Permit Being Renewed: Not reported
Permit Being Modified: Renewal - With Changes
Final Date: 2019-11-20 00:00:00
Type: RCRA
Title Description: RCRA Class 1 Permit Mod - Lead Process Enclosure & APCD (Req. by SCAQMD)
Due Date: Not reported
Comments: Not reported
Unit Names: Not reported
Event Description: Mod Class 1 - No Prior Approval Required - FINAL PERMIT MODIFICATION (EFFECTIVE)
Actual Date: 11/19/2019

EPA ID: CAD088504881
Facility Type: Permitted - Operating
Facility Name: KINSBURSKY BROTHERS SUPPLY INC
Project Manager: MELANIE TIEU
Project Manager Lead: MELANIE TIEU
Supervisor: MOHAMMED OMER
Facility Status: OPERATING PERMIT
Activity Type: Renewal - No Changes
Permit Being Renewed: Renewal - With Changes
Permit Being Modified: Not reported
Final Date: Not reported
Type: RCRA
Title Description: RCRA Renewal for Permit 4
Due Date: Not reported
Comments: Not reported
Unit Names: CONTAIN3-Catalytic Converter Media (GPRA Unit), Unit 10_CONTAIN5-Filter Cake (GPRA Unit), Unit 12_OTHRTRT3-Non Lead Acid (GPRA Unit), Unit 1_CONTAIN1-Lead Acid Battery (GPRA Unit), Unit 2_othrtrt2-Lead Acid Battery (GPRA Unit), Unit 3_TANKTRT1-Filter Press (GPRA Unit), Unit 4_TANKSTR1-Lead Acid Battery (GPRA Unit), Unit 4_Tankstr2-Lead Acid Battery (GPRA Unit), Unit 6_CONTAIN2-NonLead Acid Bat (GPRA Unit), Unit 7_Contain6-Prec Metal Con Str (GPRA Unit), Unit 8_CONTAIN4-HWTBS Unit (GPRA Unit), Unit 9_Tanktrt2-WastewaterNeutra (GPRA Unit)
Event Description: Renewal - No Changes - DISCLOSURE (CLEARED)
Actual Date: 05/06/2021

Map ID
Direction
Distance
Elevation

MAP FINDINGS

Site

Database(s)

EDR ID Number
EPA ID Number

KINSBURSKY BROTHERS INC. (Continued)

1000377864

EPA ID: CAD088504881
Facility Type: Permitted - Operating
Facility Name: KINSBURSKY BROTHERS SUPPLY INC
Project Manager: MELANIE TIEU
Project Manager Lead: MELANIE TIEU
Supervisor: MOHAMMED OMER
Facility Status: OPERATING PERMIT
Activity Type: *Mod Class 1 - No Prior Approval Required
Permit Being Renewed: Not reported
Permit Being Modified: Not reported
Final Date: 2014-06-30 00:00:00
Type: RCRA
Title Description: Class 1 Permit Mod - No Prior Approval Required
Due Date: Not reported
Comments: Not reported
Unit Names: Not reported
Event Description: *Mod Class 1 - No Prior Approval Required - PUBLIC NOTICE BY PERMITTEE
Actual Date: 06/06/2014

EPA ID: CAD088504881
Facility Type: Permitted - Operating
Facility Name: KINSBURSKY BROTHERS SUPPLY INC
Project Manager: MELANIE TIEU
Project Manager Lead: MELANIE TIEU
Supervisor: MOHAMMED OMER
Facility Status: OPERATING PERMIT
Activity Type: Renewal - No Changes
Permit Being Renewed: Renewal - With Changes
Permit Being Modified: Not reported
Final Date: Not reported
Type: RCRA
Title Description: RCRA Renewal for Permit 4
Due Date: 03/31/2021
Comments: 864 Public Notices mailed out on 03/29/2021; Received confirmation on 04/01/2021.
Unit Names: CONTAIN3-Catalytic Converter Media (GPRA Unit), Unit 10_CONTAIN5-Filter Cake (GPRA Unit), Unit 12_OTHTRT3-Non Lead Acid (GPRA Unit), Unit 1_CONTAIN1-Lead Acid Battery (GPRA Unit), Unit 2_othtrrt2-Lead Acid Battery (GPRA Unit), Unit 3_TANKTRT1-Filter Press (GPRA Unit), Unit 4_TANKSTR1-Lead Acid Battery (GPRA Unit), Unit 4_Tankstr2-Lead Acid Battery (GPRA Unit), Unit 6_CONTAIN2-NonLead Acid Bat (GPRA Unit), Unit 7_Contain6-Prec Metal Con Str (GPRA Unit), Unit 8_CONTAIN4-HWTBS Unit (GPRA Unit), Unit 9_Tanktrt2-WastewaterNeutra (GPRA Unit)
Event Description: Renewal - No Changes - PUBLIC NOTICE - PERMIT RECEIVED
Actual Date: 03/29/2021

EPA ID: CAD088504881
Facility Type: Permitted - Operating
Facility Name: KINSBURSKY BROTHERS SUPPLY INC
Project Manager: MELANIE TIEU
Project Manager Lead: MELANIE TIEU
Supervisor: MOHAMMED OMER
Facility Status: OPERATING PERMIT
Activity Type: New Operating Permit
Permit Being Renewed: Not reported
Permit Being Modified: Not reported

Map ID
Direction
Distance
Elevation

MAP FINDINGS

Site

Database(s)

EDR ID Number
EPA ID Number

KINSBURSKY BROTHERS INC. (Continued)

1000377864

Final Date: 1989-11-15 00:00:00
Type: RCRA
Title Description: Initial Operating Permit 1 for Multiple Units
Due Date: Not reported
Comments: Not reported
Unit Names: OTHRTRT1 (GPRA Unit), Unit 1_CONTAIN1-Lead Acid Battery (GPRA Unit), Unit 3_TANKTRT1-Filter Press (GPRA Unit), Unit 4_TANKSTR1-Lead Acid Battery (GPRA Unit)

Event Description: New Operating Permit - PUBLIC COMMENT (PUBLIC HEARING)
Actual Date: 06/12/1989

EPA ID: CAD088504881
Facility Type: Permitted - Operating
Facility Name: KINSBURSKY BROTHERS SUPPLY INC
Project Manager: MELANIE TIEU
Project Manager Lead: MELANIE TIEU
Supervisor: MOHAMMED OMER
Facility Status: OPERATING PERMIT
Activity Type: New Operating Permit
Permit Being Renewed: Not reported
Permit Being Modified: Not reported
Final Date: 1989-11-15 00:00:00
Type: RCRA
Title Description: Initial Operating Permit 1 for Multiple Units
Due Date: Not reported
Comments: Not reported
Unit Names: OTHRTRT1 (GPRA Unit), Unit 1_CONTAIN1-Lead Acid Battery (GPRA Unit), Unit 3_TANKTRT1-Filter Press (GPRA Unit), Unit 4_TANKSTR1-Lead Acid Battery (GPRA Unit)

Event Description: New Operating Permit - APPLICATION PART B RECEIVED
Actual Date: 01/06/1989

EPA ID: CAD088504881
Facility Type: Permitted - Operating
Facility Name: KINSBURSKY BROTHERS SUPPLY INC
Project Manager: MELANIE TIEU
Project Manager Lead: MELANIE TIEU
Supervisor: MOHAMMED OMER
Facility Status: OPERATING PERMIT
Activity Type: Renewal - With Changes
Permit Being Renewed: Not reported
Permit Being Modified: Not reported
Final Date: 2011-06-14 00:00:00
Type: RCRA
Title Description: Renewal for Permit 3
Due Date: Not reported
Comments: Not reported
Unit Names: CONTAIN3-Catalytic Converter Media (GPRA Unit), OTHRTRT1 (GPRA Unit), OTHRTRT4-Cat. Conveter Media Crusher (GPRA Unit), Unit 10_CONTAIN5-Filter Cake (GPRA Unit), Unit 11_AutomatedNonLeadAcidBatteryProces, Unit 12_OTHRTRT3-Non Lead Acid (GPRA Unit), Unit 1_CONTAIN1-Lead Acid Battery (GPRA Unit), Unit 2_othrtrt2-Lead Acid Battery (GPRA Unit), Unit 3_TANKTRT1-Filter Press (GPRA Unit), Unit 4_TANKSTR1-Lead Acid Battery (GPRA Unit), Unit 4_Tankstr2-Lead Acid Battery (GPRA Unit), Unit 5_AutomatedLeadAcidBatteryProcessing, Unit 6_CONTAIN2-NonLead Acid Bat (GPRA Unit), Unit 7_Contain6-Prec Metal Con Str (GPRA Unit), Unit

Map ID
Direction
Distance
Elevation

MAP FINDINGS

Site

Database(s)

EDR ID Number
EPA ID Number

KINSBURSKY BROTHERS INC. (Continued)

1000377864

8_CONTAIN4-HWTBS Unit (GPRA Unit), Unit 9_Tanktrt2-WastewaterNeutra (GPRA Unit)
Event Description: Renewal - With Changes - DISCLOSURE (CLEARED)
Actual Date: 09/23/2008

EPA ID: CAD088504881
Facility Type: Permitted - Operating
Facility Name: KINSBURSKY BROTHERS SUPPLY INC
Project Manager: MELANIE TIEU
Project Manager Lead: MELANIE TIEU
Supervisor: MOHAMMED OMER
Facility Status: OPERATING PERMIT
Activity Type: New Operating Permit
Permit Being Renewed: Not reported
Permit Being Modified: Not reported
Final Date: 1989-11-15 00:00:00
Type: RCRA
Title Description: Initial Operating Permit 1 for Multiple Units
Due Date: Not reported
Comments: Not reported
Unit Names: OTHRTRT1 (GPRA Unit), Unit 1_CONTAIN1-Lead Acid Battery (GPRA Unit), Unit 3_TANKTRT1-Filter Press (GPRA Unit), Unit 4_TANKSTR1-Lead Acid Battery (GPRA Unit)

Event Description: New Operating Permit - DRAFT PERMIT
Actual Date: 05/12/1989

Closure:

EPA ID: CAD088504881
Facility Type: Permitted - Operating
Facility Name: KINSBURSKY BROTHERS SUPPLY INC
Project Manager: MELANIE TIEU
Project Manager Lead: MELANIE TIEU
Supervisor: MOHAMMED OMER
Facility Size: Large Treatment
Facility Status: OPERATING PERMIT
Activity Type: Closure Administrative
Final Date: Not reported
Type: RCRA
Title Description: Unit 2 was combined with Unit 1 in 6/14/2011 permit
Due Date: Not reported
Comments: Not reported
Unit Names: OTHRTRT1 (GPRA Unit)
Event Description: Closure Administrative - ISSUE CLOSURE VERIFICATION
Actual Date: 06/14/2011

EPA ID: CAD088504881
Facility Type: Permitted - Operating
Facility Name: KINSBURSKY BROTHERS SUPPLY INC
Project Manager: MELANIE TIEU
Project Manager Lead: MELANIE TIEU
Supervisor: MOHAMMED OMER
Facility Size: Large Treatment
Facility Status: OPERATING PERMIT
Activity Type: Closure Administrative
Final Date: Not reported
Type: RCRA
Title Description: Administrative Closure of Units 5 and 11

Map ID
Direction
Distance
Elevation

MAP FINDINGS

Site

Database(s)

EDR ID Number
EPA ID Number

KINSBURSKY BROTHERS INC. (Continued)

1000377864

Due Date: 05/30/2017
Comments: Administratively closed Unit 5 Automated Lead Acid Battery Breaking Processing System and Unit 11 Automated Alkaline Battery Breaking Processing System. These units were proposed for construction in the permit issued June 2011. Kinsbursky Brothers asked to administratively close these units due to lack of funding to construct the units. The permit was modified by removing Units 5 and 11.
Unit Names: Unit 11_AutomatedNonLeadAcidBatteryProces, Unit 5_AutomatedLeadAcidBatteryProcessing
Event Description: Closure Administrative - ISSUE CLOSURE VERIFICATION
Actual Date: 05/23/2017

Maint:

EPA ID: CAD088504881
Facility Type: Permitted - Operating
Facility Name: KINSBURSKY BROTHERS SUPPLY INC
Title: 66264.16(f) Training Certification
Document Type: Certification Documents from Facility
Receive Date: 06/24/2021
Project Manager: MELANIE TIEU
Project Manager Lead: MELANIE TIEU
Supervisor: MOHAMMED OMER
Facility Status: OPERATING PERMIT
Due Date: Not reported

EPA ID: CAD088504881
Facility Type: Permitted - Operating
Facility Name: KINSBURSKY BROTHERS SUPPLY INC
Title: Waste Minimization Certification
Document Type: Permit Condition Implementation
Receive Date: 01/18/2017
Project Manager: MELANIE TIEU
Project Manager Lead: MELANIE TIEU
Supervisor: MOHAMMED OMER
Facility Status: OPERATING PERMIT
Due Date: 02/17/2017

EPA ID: CAD088504881
Facility Type: Permitted - Operating
Facility Name: KINSBURSKY BROTHERS SUPPLY INC
Title: Permit Mod Class Determination Request: SCAQMD Rule 1420 - Air Pollution Control for Lead Emissions
Document Type: Respond to Facility Inquiries
Receive Date: 07/06/2018
Project Manager: MELANIE TIEU
Project Manager Lead: MELANIE TIEU
Supervisor: MOHAMMED OMER
Facility Status: OPERATING PERMIT
Due Date: Not reported

Alias:

EPA ID: CAD088504881
Facility Type: Permitted - Operating
Facility Name: KINSBURSKY BROTHERS SUPPLY INC
Facility Status: OPERATING PERMIT
Project Manager: MELANIE TIEU

Map ID
 Direction
 Distance
 Elevation

MAP FINDINGS

Site

Database(s)

EDR ID Number
 EPA ID Number

KINSBURSKY BROTHERS INC. (Continued)

1000377864

Project Manager Lead:	MELANIE TIEU
Supervisor:	MOHAMMED OMER
Alias Type:	FRS
Alias:	110000621300
EPA ID:	CAD088504881
Facility Type:	Permitted - Operating
Facility Name:	KINSBURSKY BROTHERS SUPPLY INC
Facility Status:	OPERATING PERMIT
Project Manager:	MELANIE TIEU
Project Manager Lead:	MELANIE TIEU
Supervisor:	MOHAMMED OMER
Alias Type:	Project Code (Site Code)
Alias:	400226
EPA ID:	CAD088504881
Facility Type:	Permitted - Operating
Facility Name:	KINSBURSKY BROTHERS SUPPLY INC
Facility Status:	OPERATING PERMIT
Project Manager:	MELANIE TIEU
Project Manager Lead:	MELANIE TIEU
Supervisor:	MOHAMMED OMER
Alias Type:	Alternate Name
Alias:	KINSBURSKY BROS. SUPPLY, INC.
EPA ID:	CAD088504881
Facility Type:	Permitted - Operating
Facility Name:	KINSBURSKY BROTHERS SUPPLY INC
Facility Status:	OPERATING PERMIT
Project Manager:	MELANIE TIEU
Project Manager Lead:	MELANIE TIEU
Supervisor:	MOHAMMED OMER
Alias Type:	Alternate Name
Alias:	KINSBURSKY BROTHERS SUPPLY, INC.

L52
East
1/2-1
0.717 mi.
3786 ft.

KINSBURSKY BROTHERS SUPPLY INC
1314 N ANAHEIM BLVD
ANAHEIM, CA 92801
Site 3 of 4 in cluster L

CORRACTS 1010561113
RCRA-TSDF 92801KNSBR1314N
RCRA-LQG
US FIN ASSUR
TRIS

Relative:
Higher
Actual:
161 ft.

Relative:	CORRACTS:	
Higher	Name: KINSBURSKY BROTHERS SUPPLY INC	
Actual:	Address: 1314 N ANAHEIM BLVD	
161 ft.	Address 2: Not reported	
	EPA ID: CAD088504881	
	Area Name: ENTIRE FACILITY	
	Corrective Action: INVESTIGATION WORKPLAN APPROVED	
	Actual Date: 20020530	
	Air Release Indicator: Not reported	
	Groundwater Release Indicator: Not reported	
	Soil Release Indicator: Not reported	
	Surface Water Release Indicator: Not reported	
	Name: KINSBURSKY BROTHERS SUPPLY INC	
	Address: 1314 N ANAHEIM BLVD	
	Address 2: Not reported	

Map ID
Direction
Distance
Elevation

MAP FINDINGS

Site

Database(s)

EDR ID Number
EPA ID Number

KINSBURSKY BROTHERS SUPPLY INC (Continued)

1010561113

EPA ID: CAD088504881
Area Name: ENTIRE FACILITY
Corrective Action: INVESTIGATION WORKPLAN APPROVED
Actual Date: 20160316
Air Release Indicator: Not reported
Groundwater Release Indicator: Not reported
Soil Release Indicator: Not reported
Surface Water Release Indicator: Not reported

Name: KINSBURSKY BROTHERS SUPPLY INC
Address: 1314 N ANAHEIM BLVD
Address 2: Not reported
EPA ID: CAD088504881
Area Name: ENTIRE FACILITY
Corrective Action: INVESTIGATION COMPLETE
Actual Date: 20160316
Air Release Indicator: Not reported
Groundwater Release Indicator: Not reported
Soil Release Indicator: Not reported
Surface Water Release Indicator: Not reported

Name: KINSBURSKY BROTHERS SUPPLY INC
Address: 1314 N ANAHEIM BLVD
Address 2: Not reported
EPA ID: CAD088504881
Area Name: ENTIRE FACILITY
Corrective Action: RELEASE TO GW CONTROLLED DETERMINATION-YES, APPLICABLE AS OF THIS DATE
Actual Date: 20180918
Air Release Indicator: Not reported
Groundwater Release Indicator: Not reported
Soil Release Indicator: Not reported
Surface Water Release Indicator: Not reported

Name: KINSBURSKY BROTHERS SUPPLY INC
Address: 1314 N ANAHEIM BLVD
Address 2: Not reported
EPA ID: CAD088504881
Area Name: ENTIRE FACILITY
Corrective Action: HUMAN EXPOSURES CONTROLLED DETERMINATION-YES, APPLICABLE AS OF THIS DATE
Actual Date: 20160630
Air Release Indicator: Not reported
Groundwater Release Indicator: Not reported
Soil Release Indicator: Not reported
Surface Water Release Indicator: Not reported

Name: KINSBURSKY BROTHERS SUPPLY INC
Address: 1314 N ANAHEIM BLVD
Address 2: Not reported
EPA ID: CAD088504881
Area Name: ENTIRE FACILITY
Corrective Action: INVESTIGATION WORKPLAN RECEIVED
Actual Date: 20160630
Air Release Indicator: Not reported
Groundwater Release Indicator: Not reported
Soil Release Indicator: Not reported
Surface Water Release Indicator: Not reported

Map ID
Direction
Distance
Elevation

MAP FINDINGS

Site

Database(s)

EDR ID Number
EPA ID Number

KINSBURSKY BROTHERS SUPPLY INC (Continued)

1010561113

Name: KINSBURSKY BROTHERS SUPPLY INC
Address: 1314 N ANAHEIM BLVD
Address 2: Not reported
EPA ID: CAD088504881
Area Name: ENTIRE FACILITY
Corrective Action: INVESTIGATION WORKPLAN MODIFICATION REQ BY AGENCY
Actual Date: 20161021
Air Release Indicator: Not reported
Groundwater Release Indicator: Not reported
Soil Release Indicator: Not reported
Surface Water Release Indicator: Not reported

Name: KINSBURSKY BROTHERS SUPPLY INC
Address: 1314 N ANAHEIM BLVD
Address 2: Not reported
EPA ID: CAD088504881
Area Name: ENTIRE FACILITY
Corrective Action: INVESTIGATION WORKPLAN NOTICE OF DEFICIENCY ISSUED
Actual Date: 20161021
Air Release Indicator: Not reported
Groundwater Release Indicator: Not reported
Soil Release Indicator: Not reported
Surface Water Release Indicator: Not reported

Name: KINSBURSKY BROTHERS SUPPLY INC
Address: 1314 N ANAHEIM BLVD
Address 2: Not reported
EPA ID: CAD088504881
Area Name: ENTIRE FACILITY
Corrective Action: INVESTIGATION WORKPLAN APPROVED
Actual Date: 20161209
Air Release Indicator: Not reported
Groundwater Release Indicator: Not reported
Soil Release Indicator: Not reported
Surface Water Release Indicator: Not reported

Name: KINSBURSKY BROTHERS SUPPLY INC
Address: 1314 N ANAHEIM BLVD
Address 2: Not reported
EPA ID: CAD088504881
Area Name: ENTIRE FACILITY
Corrective Action: INVESTIGATION REPORT RECEIVED
Actual Date: 20170630
Air Release Indicator: Not reported
Groundwater Release Indicator: Not reported
Soil Release Indicator: Not reported
Surface Water Release Indicator: Not reported

Name: KINSBURSKY BROTHERS SUPPLY INC
Address: 1314 N ANAHEIM BLVD
Address 2: Not reported
EPA ID: CAD088504881
Area Name: ENTIRE FACILITY
Corrective Action: INVESTIGATION COMPLETE
Actual Date: 20180418
Air Release Indicator: Not reported
Groundwater Release Indicator: Not reported

Map ID
Direction
Distance
Elevation

MAP FINDINGS

Site

Database(s)

EDR ID Number
EPA ID Number

KINSBURSKY BROTHERS SUPPLY INC (Continued)

1010561113

Soil Release Indicator: Not reported
Surface Water Release Indicator: Not reported

[Click this hyperlink](#) while viewing on your computer to access
7 additional CORRACTS: record(s) in the EDR Site Report.

RCRA-LQG:

Date Form Received by Agency: 20210426
Handler Name: KINSBURSKY BROTHERS SUPPLY INC
Handler Address: 1314 N ANAHEIM BLVD
Handler City,State,Zip: ANAHEIM, CA 92801
EPA ID: CAD088504881
Contact Name: PAUL D JOHNSON
Contact Address: E. COMMERCIAL ST. SUITE A
Contact City,State,Zip: ANAHEIM, CA 92801-0000
Contact Telephone: 714-738-8516 x204
Contact Fax: 714-773-4830
Contact Email: PJOHNSON@KBIRECYCLING.COM
Contact Title: EXECUTIVE DIRECTOR OF ENVIRONMENTAL AFFAIRS
EPA Region: 09
Land Type: Private
Federal Waste Generator Description: Large Quantity Generator
Non-Notifier: Not reported
Biennial Report Cycle: 2020
Accessibility: Not reported
Active Site Indicator: Handler Activities, Permitting Activities, Corrective Action Activities

State District Owner: Not reported
State District: Not reported
Mailing Address: E. COMMERCIAL ST.
Mailing City,State,Zip: ANAHEIM, CA 92801
Owner Name: KINSBURSKY BROTHERS SUPPLY INC.
Owner Type: Private
Operator Name: KINSBURSKY BROTHERS SUPPLY INC.
Operator Type: Private
Short-Term Generator Activity: No
Importer Activity: No
Mixed Waste Generator: No
Transporter Activity: No
Transfer Facility Activity: No
Recycler Activity with Storage: Yes
Small Quantity On-Site Burner Exemption: No
Smelting Melting and Refining Furnace Exemption: No
Underground Injection Control: No
Off-Site Waste Receipt: Yes
Universal Waste Indicator: Yes
Universal Waste Destination Facility: Yes
Federal Universal Waste: Yes
Active Site Fed-Reg Treatment Storage and Disposal Facility: Storage, Treatment
Active Site Converter Treatment storage and Disposal Facility: Not reported
Active Site State-Reg Treatment Storage and Disposal Facility: Not reported
Active Site State-Reg Handler: ---
Federal Facility Indicator: Not reported
Hazardous Secondary Material Indicator: N
Sub-Part K Indicator: Not reported
Commercial TSD Indicator: Yes
Treatment Storage and Disposal Type: Storage, Treatment

Map ID
 Direction
 Distance
 Elevation

MAP FINDINGS

Site

Database(s)

EDR ID Number
 EPA ID Number

KINSBURSKY BROTHERS SUPPLY INC (Continued)

1010561113

2018 GPRA Permit Baseline:	Not on the Baseline
2018 GPRA Renewals Baseline:	Accomplished
Permit Renewals Workload Universe:	Storage, Treatment
Permit Workload Universe:	Storage, Treatment
Permit Progress Universe:	Storage, Treatment
Post-Closure Workload Universe:	Not reported
Closure Workload Universe:	Not reported
202 GPRA Corrective Action Baseline:	Yes
Corrective Action Workload Universe:	Yes
Subject to Corrective Action Universe:	Yes
Non-TSDFs Where RCRA CA has Been Imposed Universe:	No
TSDFs Potentially Subject to CA Under 3004 (u)/(v) Universe:	Yes
TSDFs Only Subject to CA under Discretionary Auth Universe:	No
Corrective Action Priority Ranking:	No NCAPS ranking
Environmental Control Indicator:	No
Institutional Control Indicator:	No
Human Exposure Controls Indicator:	Yes
Groundwater Controls Indicator:	Yes
Operating TSDF Universe:	Storage, Treatment
Full Enforcement Universe:	Storage, Treatment
Significant Non-Complier Universe:	No
Unaddressed Significant Non-Complier Universe:	No
Addressed Significant Non-Complier Universe:	No
Significant Non-Complier With a Compliance Schedule Universe:	No
Financial Assurance Required:	Closure, Sudden Third-Party Liability
Handler Date of Last Change:	20210426
Recognized Trader-Importer:	Yes
Recognized Trader-Exporter:	Yes
Importer of Spent Lead Acid Batteries:	No
Exporter of Spent Lead Acid Batteries:	No
Recycler Activity Without Storage:	No
Manifest Broker:	No
Sub-Part P Indicator:	No

Biennial: List of Years

Year: 2019

[Click Here for Biennial Reporting System Data:](#)

Year: 2017

[Click Here for Biennial Reporting System Data:](#)

Year: 2015

[Click Here for Biennial Reporting System Data:](#)

Year: 2013

[Click Here for Biennial Reporting System Data:](#)

Year: 2011

[Click Here for Biennial Reporting System Data:](#)

Year: 2009

[Click Here for Biennial Reporting System Data:](#)

Year: 2007

[Click Here for Biennial Reporting System Data:](#)

Year: 2005

Map ID
Direction
Distance
Elevation

MAP FINDINGS

Site

Database(s)

EDR ID Number
EPA ID Number

KINSBURSKY BROTHERS SUPPLY INC (Continued)

1010561113

[Click Here for Biennial Reporting System Data:](#)

Year: 2003

[Click Here for Biennial Reporting System Data:](#)

Year: 2001

[Click Here for Biennial Reporting System Data:](#)

Hazardous Waste Summary:

Waste Code: D001
Waste Description: IGNITABLE WASTE

Waste Code: D002
Waste Description: CORROSIVE WASTE

Waste Code: D003
Waste Description: REACTIVE WASTE

Waste Code: D004
Waste Description: ARSENIC

Waste Code: D005
Waste Description: BARIUM

Waste Code: D006
Waste Description: CADMIUM

Waste Code: D007
Waste Description: CHROMIUM

Waste Code: D008
Waste Description: LEAD

Waste Code: D009
Waste Description: MERCURY

Waste Code: D010
Waste Description: SELENIUM

Waste Code: D011
Waste Description: SILVER

Waste Code: F006
Waste Description: WASTEWATER TREATMENT SLUDGES FROM ELECTROPLATING OPERATIONS, EXCEPT FROM THE FOLLOWING PROCESSES: (1) SULFURIC ACID ANODIZING OF ALUMINUM; (2) TIN PLATING ON CARBON STEEL; (3) ZINC PLATING (SEGREGATED BASIS) ON CARBON STEEL; (4) ALUMINUM OR ZINC-ALUMINUM PLATING ON CARBON STEEL; (5) CLEANING/STRIPPING ASSOCIATED WITH TIN, ZINC, AND ALUMINUM PLATING ON CARBON STEEL; AND (6) CHEMICAL ETCHING AND MILLING OF ALUMINUM.

Waste Code: F007
Waste Description: SPENT CYANIDE PLATING BATH SOLUTIONS FROM ELECTROPLATING OPERATIONS.

Waste Code: F008
Waste Description: PLATING BATH RESIDUES FROM THE BOTTOM OF PLATING BATHS FROM

Map ID
Direction
Distance
Elevation

MAP FINDINGS

Site

Database(s)

EDR ID Number
EPA ID Number

KINSBURSKY BROTHERS SUPPLY INC (Continued)

1010561113

ELECTROPLATING OPERATIONS IN WHICH CYANIDES ARE USED IN THE PROCESS.

Waste Code: K052
Waste Description: TANK BOTTOMS (LEADED) FROM THE PETROLEUM REFINING INDUSTRY.

Waste Code: K061
Waste Description: EMISSION CONTROL DUST/SLUDGE FROM THE PRIMARY PRODUCTION OF STEEL IN ELECTRIC FURNACES.

Waste Code: K090
Waste Description: EMISSION CONTROL DUST OR SLUDGE FROM FERROCHROMIUMSILICON PRODUCTION.

Waste Code: K091
Waste Description: EMISSION CONTROL DUST OR SLUDGE FROM FERROCHROMIUM PRODUCTION.

Waste Code: P015
Waste Description: BERYLLIUM

Handler - Owner Operator:

Owner/Operator Indicator: Operator
Owner/Operator Name: KINSBURSKY BROTHERS SUPPLY INC.
Legal Status: Private
Date Became Current: 19770520
Date Ended Current: Not reported
Owner/Operator Address: Not reported
Owner/Operator City,State,Zip: Not reported
Owner/Operator Telephone: Not reported
Owner/Operator Telephone Ext: Not reported
Owner/Operator Fax: Not reported
Owner/Operator Email: Not reported

Owner/Operator Indicator: Owner
Owner/Operator Name: KINSBURSKY BROTHERS SUPPLY INC.
Legal Status: Private
Date Became Current: 19770520
Date Ended Current: Not reported
Owner/Operator Address: 125 E COMMERCIAL ST.
Owner/Operator City,State,Zip: ANAHEIM, CA 92801
Owner/Operator Telephone: 714-738-8516
Owner/Operator Telephone Ext: Not reported
Owner/Operator Fax: Not reported
Owner/Operator Email: Not reported

Owner/Operator Indicator: Owner
Owner/Operator Name: KINSBURSKY BROTHERS SUPPLY INC.
Legal Status: Private
Date Became Current: 19770520
Date Ended Current: Not reported
Owner/Operator Address: 125 E. COMMERCIAL ST. SUITE A
Owner/Operator City,State,Zip: ANAHEIM, CA 92801-0000
Owner/Operator Telephone: 714-738-8516
Owner/Operator Telephone Ext: 204
Owner/Operator Fax: Not reported
Owner/Operator Email: PJOHNSON@KINDBURSKY.COM

Owner/Operator Indicator: Operator
Owner/Operator Name: SEE BOX 12

Map ID
Direction
Distance
Elevation

MAP FINDINGS

Site

Database(s)

EDR ID Number
EPA ID Number

KINSBURSKY BROTHERS SUPPLY INC (Continued)

1010561113

Legal Status:	Private
Date Became Current:	19770520
Date Ended Current:	Not reported
Owner/Operator Address:	Not reported
Owner/Operator City,State,Zip:	Not reported
Owner/Operator Telephone:	Not reported
Owner/Operator Telephone Ext:	Not reported
Owner/Operator Fax:	Not reported
Owner/Operator Email:	Not reported
Owner/Operator Indicator:	Owner
Owner/Operator Name:	KINSBURSKY BROTHERS SUPPLY INC.
Legal Status:	Private
Date Became Current:	19770520
Date Ended Current:	Not reported
Owner/Operator Address:	1314 NORTH ANAHEIM BLVD.
Owner/Operator City,State,Zip:	ANAHEIM, CA 92801-1201
Owner/Operator Telephone:	714-738-8516
Owner/Operator Telephone Ext:	Not reported
Owner/Operator Fax:	Not reported
Owner/Operator Email:	Not reported
Owner/Operator Indicator:	Operator
Owner/Operator Name:	KINSBURSKY BROTHERS SUPPLY INC
Legal Status:	Private
Date Became Current:	Not reported
Date Ended Current:	Not reported
Owner/Operator Address:	1314 N LEMON STREET
Owner/Operator City,State,Zip:	ANAHEIM, CA 92801
Owner/Operator Telephone:	714-738-8516
Owner/Operator Telephone Ext:	Not reported
Owner/Operator Fax:	Not reported
Owner/Operator Email:	Not reported
Owner/Operator Indicator:	Operator
Owner/Operator Name:	KINSBURSKY BROTHERS SUPPLY INC.
Legal Status:	Private
Date Became Current:	19770520
Date Ended Current:	Not reported
Owner/Operator Address:	1314 NORTH ANAHEIM BLVD.
Owner/Operator City,State,Zip:	ANAHEIM, CA 92801-1201
Owner/Operator Telephone:	714-738-8516
Owner/Operator Telephone Ext:	204
Owner/Operator Fax:	Not reported
Owner/Operator Email:	Not reported
Owner/Operator Indicator:	Operator
Owner/Operator Name:	KINSBURSKY BROTHERS SUPPLY INC.
Legal Status:	Private
Date Became Current:	19770520
Date Ended Current:	Not reported
Owner/Operator Address:	125 E. COMMERCIAL ST. SUITE A
Owner/Operator City,State,Zip:	ANAHEIM, CA 92801-0000
Owner/Operator Telephone:	Not reported
Owner/Operator Telephone Ext:	Not reported
Owner/Operator Fax:	Not reported
Owner/Operator Email:	Not reported

Map ID
Direction
Distance
Elevation

MAP FINDINGS

Site

Database(s)

EDR ID Number
EPA ID Number

KINSBURSKY BROTHERS SUPPLY INC (Continued)

1010561113

Owner/Operator Indicator: Operator
Owner/Operator Name: KINSBURSKY BROTHERS SUPPLY INC.
Legal Status: Private
Date Became Current: 19770520
Date Ended Current: Not reported
Owner/Operator Address: 125 E. COMMERCIAL ST. SUITE A
Owner/Operator City,State,Zip: ANAHEIM, CA 92801-0000
Owner/Operator Telephone: Not reported
Owner/Operator Telephone Ext: Not reported
Owner/Operator Fax: Not reported
Owner/Operator Email: Not reported

Owner/Operator Indicator: Owner
Owner/Operator Name: SEE BOX 12
Legal Status: Private
Date Became Current: 19770520
Date Ended Current: Not reported
Owner/Operator Address: 125 E. COMMERCIAL STREET
Owner/Operator City,State,Zip: ANAHEIM, CA 92801
Owner/Operator Telephone: Not reported
Owner/Operator Telephone Ext: Not reported
Owner/Operator Fax: Not reported
Owner/Operator Email: Not reported

Owner/Operator Indicator: Owner
Owner/Operator Name: KINSBURSKY BROTHERS SUPPLY INC.
Legal Status: Private
Date Became Current: 19770520
Date Ended Current: Not reported
Owner/Operator Address: 1314 N. ANAHEIM BLVD.
Owner/Operator City,State,Zip: ANAHEIM, CA 92801
Owner/Operator Telephone: Not reported
Owner/Operator Telephone Ext: Not reported
Owner/Operator Fax: Not reported
Owner/Operator Email: Not reported

Owner/Operator Indicator: Operator
Owner/Operator Name: KINSBURSKY BROTHERS SUPPLY INC.
Legal Status: Private
Date Became Current: 19770520
Date Ended Current: Not reported
Owner/Operator Address: Not reported
Owner/Operator City,State,Zip: Not reported
Owner/Operator Telephone: Not reported
Owner/Operator Telephone Ext: Not reported
Owner/Operator Fax: Not reported
Owner/Operator Email: Not reported

Owner/Operator Indicator: Operator
Owner/Operator Name: KINSBURSKY BROTHERS SUPPLY INC.
Legal Status: Private
Date Became Current: 19770520
Date Ended Current: Not reported
Owner/Operator Address: 125 E. COMMERCIAL ST. SUITE A
Owner/Operator City,State,Zip: ANAHEIM, CA 92801-0000
Owner/Operator Telephone: Not reported
Owner/Operator Telephone Ext: Not reported

Map ID
Direction
Distance
Elevation

MAP FINDINGS

Site

Database(s)

EDR ID Number
EPA ID Number

KINSBURSKY BROTHERS SUPPLY INC (Continued)

1010561113

Owner/Operator Fax:	Not reported
Owner/Operator Email:	Not reported
Owner/Operator Indicator:	Owner
Owner/Operator Name:	KINSBURSKY BROTHERS SUPPLY INC.
Legal Status:	Private
Date Became Current:	19770520
Date Ended Current:	Not reported
Owner/Operator Address:	125 E. COMMERCIAL ST. SUITE A
Owner/Operator City,State,Zip:	ANAHEIM, CA 92801-0000
Owner/Operator Telephone:	714-738-8516
Owner/Operator Telephone Ext:	204
Owner/Operator Fax:	Not reported
Owner/Operator Email:	PJOHNSON@KINDBURSKY.COM
Owner/Operator Indicator:	Owner
Owner/Operator Name:	KINSBURSKY BROTHERS SUPPLY INC.
Legal Status:	Private
Date Became Current:	19770520
Date Ended Current:	Not reported
Owner/Operator Address:	125 E. COMMERCIAL ST. SUITE A
Owner/Operator City,State,Zip:	ANAHEIM, CA 92801-0000
Owner/Operator Telephone:	714-738-8516
Owner/Operator Telephone Ext:	204
Owner/Operator Fax:	Not reported
Owner/Operator Email:	PJOHNSON@KINDBURSKY.COM
Owner/Operator Indicator:	Operator
Owner/Operator Name:	KINSBURSKY BROTHERS INC.
Legal Status:	Private
Date Became Current:	19770520
Date Ended Current:	Not reported
Owner/Operator Address:	Not reported
Owner/Operator City,State,Zip:	Not reported
Owner/Operator Telephone:	Not reported
Owner/Operator Telephone Ext:	Not reported
Owner/Operator Fax:	Not reported
Owner/Operator Email:	Not reported
Owner/Operator Indicator:	Owner
Owner/Operator Name:	KINSBURSKY FAMILY TRUST
Legal Status:	Private
Date Became Current:	19770520
Date Ended Current:	Not reported
Owner/Operator Address:	125 E. COMMERCIAL ST
Owner/Operator City,State,Zip:	ANAHEIM, CA 92801
Owner/Operator Telephone:	Not reported
Owner/Operator Telephone Ext:	Not reported
Owner/Operator Fax:	Not reported
Owner/Operator Email:	Not reported
Owner/Operator Indicator:	Operator
Owner/Operator Name:	KINSBURSKY BROTHERS
Legal Status:	Private
Date Became Current:	19770520
Date Ended Current:	Not reported
Owner/Operator Address:	Not reported

Map ID
Direction
Distance
Elevation

MAP FINDINGS

Site

Database(s)

EDR ID Number
EPA ID Number

KINSBURSKY BROTHERS SUPPLY INC (Continued)

1010561113

Owner/Operator City,State,Zip:	Not reported
Owner/Operator Telephone:	Not reported
Owner/Operator Telephone Ext:	Not reported
Owner/Operator Fax:	Not reported
Owner/Operator Email:	Not reported
Owner/Operator Indicator:	Operator
Owner/Operator Name:	SEE BOX 12
Legal Status:	Private
Date Became Current:	19770520
Date Ended Current:	Not reported
Owner/Operator Address:	Not reported
Owner/Operator City,State,Zip:	Not reported
Owner/Operator Telephone:	Not reported
Owner/Operator Telephone Ext:	Not reported
Owner/Operator Fax:	Not reported
Owner/Operator Email:	Not reported
Owner/Operator Indicator:	Owner
Owner/Operator Name:	KINSBURSKY BROTHERS SUPPLY INC.
Legal Status:	Private
Date Became Current:	19770520
Date Ended Current:	Not reported
Owner/Operator Address:	125 E. COMMERCIAL ST. SUITE A
Owner/Operator City,State,Zip:	ANAHEIM, CA 92801-0000
Owner/Operator Telephone:	714-738-8516
Owner/Operator Telephone Ext:	204
Owner/Operator Fax:	Not reported
Owner/Operator Email:	PJOHNSON@KINDBURSKY.COM
Owner/Operator Indicator:	Owner
Owner/Operator Name:	SEE BOX 12
Legal Status:	Private
Date Became Current:	19770520
Date Ended Current:	Not reported
Owner/Operator Address:	125 E. COMMERCIAL STREET
Owner/Operator City,State,Zip:	ANAHEIM, CA 92801
Owner/Operator Telephone:	Not reported
Owner/Operator Telephone Ext:	Not reported
Owner/Operator Fax:	Not reported
Owner/Operator Email:	Not reported
Owner/Operator Indicator:	Owner
Owner/Operator Name:	KINSBURSKY BROTHERS SUPPLY INC.
Legal Status:	Private
Date Became Current:	19770520
Date Ended Current:	Not reported
Owner/Operator Address:	1314 NORTH ANAHEIM BLVD.
Owner/Operator City,State,Zip:	ANAHEIM, CA 92801-1201
Owner/Operator Telephone:	714-738-8516
Owner/Operator Telephone Ext:	204
Owner/Operator Fax:	Not reported
Owner/Operator Email:	Not reported
Owner/Operator Indicator:	Operator
Owner/Operator Name:	KINSBURSKY BROTHERS SUPPLY INC.
Legal Status:	Private

Map ID
Direction
Distance
Elevation

MAP FINDINGS

Site

Database(s)

EDR ID Number
EPA ID Number

KINSBURSKY BROTHERS SUPPLY INC (Continued)

1010561113

Date Became Current: 19770520
Date Ended Current: Not reported
Owner/Operator Address: 1314 NORTH ANAHEIM BLVD.
Owner/Operator City,State,Zip: ANAHEIM, CA 92801-1201
Owner/Operator Telephone: 714-738-8516
Owner/Operator Telephone Ext: Not reported
Owner/Operator Fax: Not reported
Owner/Operator Email: Not reported

Owner/Operator Indicator: Operator
Owner/Operator Name: KINSBURSKY BROTHERS SUPPLY INC.
Legal Status: Private
Date Became Current: 19770520
Date Ended Current: Not reported
Owner/Operator Address: 125 E. COMMERCIAL ST. SUITE A
Owner/Operator City,State,Zip: ANAHEIM, CA 92801-0000
Owner/Operator Telephone: Not reported
Owner/Operator Telephone Ext: Not reported
Owner/Operator Fax: Not reported
Owner/Operator Email: Not reported

Owner/Operator Indicator: Owner
Owner/Operator Name: KINSBURSKY BROS SUPPLY INC
Legal Status: Private
Date Became Current: Not reported
Date Ended Current: Not reported
Owner/Operator Address: 1314 NORTH LEMON STREET
Owner/Operator City,State,Zip: ANAHEIM, CA 92801
Owner/Operator Telephone: 714-738-8516
Owner/Operator Telephone Ext: Not reported
Owner/Operator Fax: Not reported
Owner/Operator Email: Not reported

Owner/Operator Indicator: Owner
Owner/Operator Name: KINBURSKY FAMILY TRUST
Legal Status: Private
Date Became Current: 19770520
Date Ended Current: Not reported
Owner/Operator Address: Not reported
Owner/Operator City,State,Zip: Not reported
Owner/Operator Telephone: Not reported
Owner/Operator Telephone Ext: Not reported
Owner/Operator Fax: Not reported
Owner/Operator Email: Not reported

Historic Generators:

Receive Date: 20100713
Handler Name: KINSBURSKY BROTHERS SUPPLY INC.
Federal Waste Generator Description: Large Quantity Generator
State District Owner: Not reported
Large Quantity Handler of Universal Waste: Yes
Recognized Trader Importer: No
Recognized Trader Exporter: No
Spent Lead Acid Battery Importer: No
Spent Lead Acid Battery Exporter: No
Current Record: No
Non Storage Recycler Activity: Not reported

Map ID
Direction
Distance
Elevation

MAP FINDINGS

Site

Database(s)

EDR ID Number
EPA ID Number

KINSBURSKY BROTHERS SUPPLY INC (Continued)

1010561113

Electronic Manifest Broker: Not reported

Receive Date: 20121004
Handler Name: KINSBURSKY BROTHERS SUPPLY INC.
Federal Waste Generator Description: Large Quantity Generator
State District Owner: Not reported
Large Quantity Handler of Universal Waste: Yes
Recognized Trader Importer: No
Recognized Trader Exporter: No
Spent Lead Acid Battery Importer: No
Spent Lead Acid Battery Exporter: No
Current Record: No
Non Storage Recycler Activity: Not reported
Electronic Manifest Broker: Not reported

Receive Date: 20160222
Handler Name: KINSBURSKY BROTHERS INC.
Federal Waste Generator Description: Large Quantity Generator
State District Owner: Not reported
Large Quantity Handler of Universal Waste: Yes
Recognized Trader Importer: No
Recognized Trader Exporter: No
Spent Lead Acid Battery Importer: No
Spent Lead Acid Battery Exporter: No
Current Record: No
Non Storage Recycler Activity: Not reported
Electronic Manifest Broker: Not reported

Receive Date: 20140301
Handler Name: KINSBURSKY BROTHERS SUPPLY INC.
Federal Waste Generator Description: Large Quantity Generator
State District Owner: Not reported
Large Quantity Handler of Universal Waste: Yes
Recognized Trader Importer: No
Recognized Trader Exporter: No
Spent Lead Acid Battery Importer: No
Spent Lead Acid Battery Exporter: No
Current Record: No
Non Storage Recycler Activity: Not reported
Electronic Manifest Broker: Not reported

Receive Date: 20180223
Handler Name: KINSBURSKY BROTHERS SUPPLY INC
Federal Waste Generator Description: Large Quantity Generator
State District Owner: Not reported
Large Quantity Handler of Universal Waste: Yes
Recognized Trader Importer: Yes
Recognized Trader Exporter: Yes
Spent Lead Acid Battery Importer: No
Spent Lead Acid Battery Exporter: No
Current Record: No
Non Storage Recycler Activity: No
Electronic Manifest Broker: No

Receive Date: 20200902
Handler Name: KINSBURSKY BROTHERS SUPPLY INC
Federal Waste Generator Description: Large Quantity Generator

Map ID
Direction
Distance
Elevation

MAP FINDINGS

Site

Database(s)

EDR ID Number
EPA ID Number

KINSBURSKY BROTHERS SUPPLY INC (Continued)

1010561113

State District Owner: Not reported
Large Quantity Handler of Universal Waste: Yes
Recognized Trader Importer: Yes
Recognized Trader Exporter: Yes
Spent Lead Acid Battery Importer: No
Spent Lead Acid Battery Exporter: No
Current Record: No
Non Storage Recycler Activity: No
Electronic Manifest Broker: No

Receive Date: 20210426
Handler Name: KINSBURSKY BROTHERS SUPPLY INC
Federal Waste Generator Description: Large Quantity Generator
State District Owner: Not reported
Large Quantity Handler of Universal Waste: Yes
Recognized Trader Importer: Yes
Recognized Trader Exporter: Yes
Spent Lead Acid Battery Importer: No
Spent Lead Acid Battery Exporter: No
Current Record: Yes
Non Storage Recycler Activity: No
Electronic Manifest Broker: No

Receive Date: 19960901
Handler Name: KINSBURSKY BROS SUPPLY INC
Federal Waste Generator Description: Large Quantity Generator
State District Owner: CA
Large Quantity Handler of Universal Waste: No
Recognized Trader Importer: No
Recognized Trader Exporter: No
Spent Lead Acid Battery Importer: No
Spent Lead Acid Battery Exporter: No
Current Record: No
Non Storage Recycler Activity: Not reported
Electronic Manifest Broker: Not reported

Receive Date: 20190116
Handler Name: KINSBURSKY BROTHERS SUPPLY INC
Federal Waste Generator Description: Large Quantity Generator
State District Owner: Not reported
Large Quantity Handler of Universal Waste: Yes
Recognized Trader Importer: Yes
Recognized Trader Exporter: Yes
Spent Lead Acid Battery Importer: No
Spent Lead Acid Battery Exporter: No
Current Record: No
Non Storage Recycler Activity: No
Electronic Manifest Broker: No

Receive Date: 19810129
Handler Name: KINSBURSKY BROS SUPPLY INC
Federal Waste Generator Description: Large Quantity Generator
State District Owner: CA
Large Quantity Handler of Universal Waste: No
Recognized Trader Importer: No
Recognized Trader Exporter: No
Spent Lead Acid Battery Importer: No

Map ID
Direction
Distance
Elevation

MAP FINDINGS

Site

Database(s)

EDR ID Number
EPA ID Number

KINSBURSKY BROTHERS SUPPLY INC (Continued)

1010561113

Spent Lead Acid Battery Exporter: No
Current Record: No
Non Storage Recycler Activity: Not reported
Electronic Manifest Broker: Not reported

Receive Date: 19920217
Handler Name: KINSBURSKY BROS SUPPLY INC
Federal Waste Generator Description: Large Quantity Generator
State District Owner: Not reported
Large Quantity Handler of Universal Waste: No
Recognized Trader Importer: No
Recognized Trader Exporter: No
Spent Lead Acid Battery Importer: No
Spent Lead Acid Battery Exporter: No
Current Record: No
Non Storage Recycler Activity: Not reported
Electronic Manifest Broker: Not reported

Receive Date: 19940320
Handler Name: KINSBURSKY BROTHERS INC.
Federal Waste Generator Description: Large Quantity Generator
State District Owner: Not reported
Large Quantity Handler of Universal Waste: No
Recognized Trader Importer: No
Recognized Trader Exporter: No
Spent Lead Acid Battery Importer: No
Spent Lead Acid Battery Exporter: No
Current Record: No
Non Storage Recycler Activity: Not reported
Electronic Manifest Broker: Not reported

Receive Date: 19960717
Handler Name: KINSBURSKY BROTHERS SUPPLY INC
Federal Waste Generator Description: Large Quantity Generator
State District Owner: Not reported
Large Quantity Handler of Universal Waste: No
Recognized Trader Importer: No
Recognized Trader Exporter: No
Spent Lead Acid Battery Importer: No
Spent Lead Acid Battery Exporter: No
Current Record: No
Non Storage Recycler Activity: Not reported
Electronic Manifest Broker: Not reported

Receive Date: 19990421
Handler Name: KINSBURSKY BROTHERS SUPPLY INC.
Federal Waste Generator Description: Large Quantity Generator
State District Owner: Not reported
Large Quantity Handler of Universal Waste: No
Recognized Trader Importer: No
Recognized Trader Exporter: No
Spent Lead Acid Battery Importer: No
Spent Lead Acid Battery Exporter: No
Current Record: No
Non Storage Recycler Activity: Not reported
Electronic Manifest Broker: Not reported

Map ID
Direction
Distance
Elevation

MAP FINDINGS

Site

Database(s)

EDR ID Number
EPA ID Number

KINSBURSKY BROTHERS SUPPLY INC (Continued)

1010561113

Receive Date: 20001012
Handler Name: KINSBURSKY BROTHERS
Federal Waste Generator Description: Large Quantity Generator
State District Owner: Not reported
Large Quantity Handler of Universal Waste: No
Recognized Trader Importer: No
Recognized Trader Exporter: No
Spent Lead Acid Battery Importer: No
Spent Lead Acid Battery Exporter: No
Current Record: No
Non Storage Recycler Activity: Not reported
Electronic Manifest Broker: Not reported

Receive Date: 20020513
Handler Name: KINSBURSKY BROTHERS, INC.
Federal Waste Generator Description: Large Quantity Generator
State District Owner: Not reported
Large Quantity Handler of Universal Waste: Yes
Recognized Trader Importer: No
Recognized Trader Exporter: No
Spent Lead Acid Battery Importer: No
Spent Lead Acid Battery Exporter: No
Current Record: No
Non Storage Recycler Activity: Not reported
Electronic Manifest Broker: Not reported

Receive Date: 20040331
Handler Name: KINSBURSKY BROTHERS SUPPLY INC.
Federal Waste Generator Description: Large Quantity Generator
State District Owner: Not reported
Large Quantity Handler of Universal Waste: Yes
Recognized Trader Importer: No
Recognized Trader Exporter: No
Spent Lead Acid Battery Importer: No
Spent Lead Acid Battery Exporter: No
Current Record: No
Non Storage Recycler Activity: Not reported
Electronic Manifest Broker: Not reported

Receive Date: 20050330
Handler Name: KINSBURSKY BROTHERS SUPPLY INC.
Federal Waste Generator Description: Large Quantity Generator
State District Owner: Not reported
Large Quantity Handler of Universal Waste: Yes
Recognized Trader Importer: No
Recognized Trader Exporter: No
Spent Lead Acid Battery Importer: No
Spent Lead Acid Battery Exporter: No
Current Record: No
Non Storage Recycler Activity: Not reported
Electronic Manifest Broker: Not reported

Receive Date: 20080327
Handler Name: KINSBURSKY BROTHERS SUPPLY INC.
Federal Waste Generator Description: Large Quantity Generator
State District Owner: Not reported
Large Quantity Handler of Universal Waste: No

Map ID
Direction
Distance
Elevation

MAP FINDINGS

Site

Database(s)

EDR ID Number
EPA ID Number

KINSBURSKY BROTHERS SUPPLY INC (Continued)

1010561113

Recognized Trader Importer: No
Recognized Trader Exporter: No
Spent Lead Acid Battery Importer: No
Spent Lead Acid Battery Exporter: No
Current Record: No
Non Storage Recycler Activity: Not reported
Electronic Manifest Broker: Not reported

List of NAICS Codes and Descriptions:

NAICS Code: 331492
NAICS Description: SECONDARY SMELTING, REFINING, AND ALLOYING OF NONFERROUS METAL (EXCEPT COPPER AND ALUMINUM)

NAICS Code: 42193
NAICS Description: RECYCLABLE MATERIAL WHOLESALERS

NAICS Code: 42393
NAICS Description: RECYCLABLE MATERIAL MERCHANT WHOLESALERS

NAICS Code: 562
NAICS Description: WASTE MANAGEMENT AND REMEDIATION SERVICES

NAICS Code: 56221
NAICS Description: WASTE TREATMENT AND DISPOSAL

NAICS Code: 562211
NAICS Description: HAZARDOUS WASTE TREATMENT AND DISPOSAL

NAICS Code: 56292
NAICS Description: MATERIALS RECOVERY FACILITIES

Facility Has Received Notices of Violation:

Found Violation: Yes
Agency Which Determined Violation: State
Violation Short Description: TSD - Preparedness and Prevention
Date Violation was Determined: 20020731
Actual Return to Compliance Date: 20020812
Return to Compliance Qualifier: Documented
Violation Responsible Agency: State
Scheduled Compliance Date: Not reported
Enforcement Identifier: 286
Date of Enforcement Action: 20040614
Enforcement Responsible Agency: State
Enforcement Docket Number: Not reported
Enforcement Attorney: Not reported
Corrective Action Component: No
Appeal Initiated Date: Not reported
Appeal Resolution Date: Not reported
Disposition Status Date: Not reported
Disposition Status: Not reported
Disposition Status Description: Not reported
Consent/Final Order Sequence Number: Not reported
Consent/Final Order Respondent Name: Not reported
Consent/Final Order Lead Agency: Not reported
Enforcement Type: SINGLE SITE CA/FO
Enforcement Responsible Person: Not reported

Map ID
 Direction
 Distance
 Elevation

MAP FINDINGS

Site

Database(s)

EDR ID Number
 EPA ID Number

KINSBURSKY BROTHERS SUPPLY INC (Continued)

1010561113

Enforcement Responsible Sub-Organization:	Not reported
SEP Sequence Number:	Not reported
SEP Expenditure Amount:	Not reported
SEP Scheduled Completion Date:	Not reported
SEP Actual Date:	Not reported
SEP Defaulted Date:	Not reported
SEP Type:	Not reported
SEP Type Description:	Not reported
Proposed Amount:	Not reported
Final Monetary Amount:	14000
Paid Amount:	Not reported
Final Count:	1
Final Amount:	14000
Found Violation:	No
Agency Which Determined Violation:	Not reported
Violation Short Description:	Not reported
Date Violation was Determined:	Not reported
Actual Return to Compliance Date:	Not reported
Return to Compliance Qualifier:	Not reported
Violation Responsible Agency:	Not reported
Scheduled Compliance Date:	Not reported
Enforcement Identifier:	Not reported
Date of Enforcement Action:	Not reported
Enforcement Responsible Agency:	Not reported
Enforcement Docket Number:	Not reported
Enforcement Attorney:	Not reported
Corrective Action Component:	Not reported
Appeal Initiated Date:	Not reported
Appeal Resolution Date:	Not reported
Disposition Status Date:	Not reported
Disposition Status:	Not reported
Disposition Status Description:	Not reported
Consent/Final Order Sequence Number:	Not reported
Consent/Final Order Respondent Name:	Not reported
Consent/Final Order Lead Agency:	Not reported
Enforcement Type:	Not reported
Enforcement Responsible Person:	Not reported
Enforcement Responsible Sub-Organization:	Not reported
SEP Sequence Number:	Not reported
SEP Expenditure Amount:	Not reported
SEP Scheduled Completion Date:	Not reported
SEP Actual Date:	Not reported
SEP Defaulted Date:	Not reported
SEP Type:	Not reported
SEP Type Description:	Not reported
Proposed Amount:	Not reported
Final Monetary Amount:	Not reported
Paid Amount:	Not reported
Final Count:	Not reported
Final Amount:	Not reported
Found Violation:	Yes
Agency Which Determined Violation:	State
Violation Short Description:	TSD - Preparedness and Prevention
Date Violation was Determined:	20020129
Actual Return to Compliance Date:	20020305

Map ID
Direction
Distance
Elevation

MAP FINDINGS

Site

Database(s)

EDR ID Number
EPA ID Number

KINSBURSKY BROTHERS SUPPLY INC (Continued)

1010561113

Return to Compliance Qualifier:	Documented
Violation Responsible Agency:	State
Scheduled Compliance Date:	Not reported
Enforcement Identifier:	503
Date of Enforcement Action:	20020319
Enforcement Responsible Agency:	State
Enforcement Docket Number:	Not reported
Enforcement Attorney:	Not reported
Corrective Action Component:	No
Appeal Initiated Date:	Not reported
Appeal Resolution Date:	Not reported
Disposition Status Date:	Not reported
Disposition Status:	Not reported
Disposition Status Description:	Not reported
Consent/Final Order Sequence Number:	Not reported
Consent/Final Order Respondent Name:	Not reported
Consent/Final Order Lead Agency:	Not reported
Enforcement Type:	Not reported
Enforcement Responsible Person:	Not reported
Enforcement Responsible Sub-Organization:	Not reported
SEP Sequence Number:	Not reported
SEP Expenditure Amount:	Not reported
SEP Scheduled Completion Date:	Not reported
SEP Actual Date:	Not reported
SEP Defaulted Date:	Not reported
SEP Type:	Not reported
SEP Type Description:	Not reported
Proposed Amount:	Not reported
Final Monetary Amount:	Not reported
Paid Amount:	Not reported
Final Count:	Not reported
Final Amount:	Not reported
Found Violation:	No
Agency Which Determined Violation:	Not reported
Violation Short Description:	Not reported
Date Violation was Determined:	Not reported
Actual Return to Compliance Date:	Not reported
Return to Compliance Qualifier:	Not reported
Violation Responsible Agency:	Not reported
Scheduled Compliance Date:	Not reported
Enforcement Identifier:	Not reported
Date of Enforcement Action:	Not reported
Enforcement Responsible Agency:	Not reported
Enforcement Docket Number:	Not reported
Enforcement Attorney:	Not reported
Corrective Action Component:	Not reported
Appeal Initiated Date:	Not reported
Appeal Resolution Date:	Not reported
Disposition Status Date:	Not reported
Disposition Status:	Not reported
Disposition Status Description:	Not reported
Consent/Final Order Sequence Number:	Not reported
Consent/Final Order Respondent Name:	Not reported
Consent/Final Order Lead Agency:	Not reported
Enforcement Type:	Not reported
Enforcement Responsible Person:	Not reported

Map ID
Direction
Distance
Elevation

MAP FINDINGS

Site

Database(s)

EDR ID Number
EPA ID Number

KINSBURSKY BROTHERS SUPPLY INC (Continued)

1010561113

Enforcement Responsible Sub-Organization:	Not reported
SEP Sequence Number:	Not reported
SEP Expenditure Amount:	Not reported
SEP Scheduled Completion Date:	Not reported
SEP Actual Date:	Not reported
SEP Defaulted Date:	Not reported
SEP Type:	Not reported
SEP Type Description:	Not reported
Proposed Amount:	Not reported
Final Monetary Amount:	Not reported
Paid Amount:	Not reported
Final Count:	Not reported
Final Amount:	Not reported
Found Violation:	Yes
Agency Which Determined Violation:	State
Violation Short Description:	State Statute or Regulation
Date Violation was Determined:	20191126
Actual Return to Compliance Date:	20191224
Return to Compliance Qualifier:	Documented
Violation Responsible Agency:	State
Scheduled Compliance Date:	Not reported
Enforcement Identifier:	541
Date of Enforcement Action:	20191126
Enforcement Responsible Agency:	State
Enforcement Docket Number:	Not reported
Enforcement Attorney:	Not reported
Corrective Action Component:	No
Appeal Initiated Date:	Not reported
Appeal Resolution Date:	Not reported
Disposition Status Date:	Not reported
Disposition Status:	Not reported
Disposition Status Description:	Not reported
Consent/Final Order Sequence Number:	Not reported
Consent/Final Order Respondent Name:	Not reported
Consent/Final Order Lead Agency:	Not reported
Enforcement Type:	Not reported
Enforcement Responsible Person:	Not reported
Enforcement Responsible Sub-Organization:	Not reported
SEP Sequence Number:	Not reported
SEP Expenditure Amount:	Not reported
SEP Scheduled Completion Date:	Not reported
SEP Actual Date:	Not reported
SEP Defaulted Date:	Not reported
SEP Type:	Not reported
SEP Type Description:	Not reported
Proposed Amount:	Not reported
Final Monetary Amount:	Not reported
Paid Amount:	Not reported
Final Count:	Not reported
Final Amount:	Not reported
Found Violation:	No
Agency Which Determined Violation:	Not reported
Violation Short Description:	Not reported
Date Violation was Determined:	Not reported
Actual Return to Compliance Date:	Not reported

Map ID
Direction
Distance
Elevation

MAP FINDINGS

Site

Database(s)

EDR ID Number
EPA ID Number

KINSBURSKY BROTHERS SUPPLY INC (Continued)

1010561113

Return to Compliance Qualifier:	Not reported
Violation Responsible Agency:	Not reported
Scheduled Compliance Date:	Not reported
Enforcement Identifier:	Not reported
Date of Enforcement Action:	Not reported
Enforcement Responsible Agency:	Not reported
Enforcement Docket Number:	Not reported
Enforcement Attorney:	Not reported
Corrective Action Component:	Not reported
Appeal Initiated Date:	Not reported
Appeal Resolution Date:	Not reported
Disposition Status Date:	Not reported
Disposition Status:	Not reported
Disposition Status Description:	Not reported
Consent/Final Order Sequence Number:	Not reported
Consent/Final Order Respondent Name:	Not reported
Consent/Final Order Lead Agency:	Not reported
Enforcement Type:	Not reported
Enforcement Responsible Person:	Not reported
Enforcement Responsible Sub-Organization:	Not reported
SEP Sequence Number:	Not reported
SEP Expenditure Amount:	Not reported
SEP Scheduled Completion Date:	Not reported
SEP Actual Date:	Not reported
SEP Defaulted Date:	Not reported
SEP Type:	Not reported
SEP Type Description:	Not reported
Proposed Amount:	Not reported
Final Monetary Amount:	Not reported
Paid Amount:	Not reported
Final Count:	Not reported
Final Amount:	Not reported
Found Violation:	Yes
Agency Which Determined Violation:	State
Violation Short Description:	TSD - General
Date Violation was Determined:	19940823
Actual Return to Compliance Date:	19950627
Return to Compliance Qualifier:	Observed
Violation Responsible Agency:	State
Scheduled Compliance Date:	Not reported
Enforcement Identifier:	005
Date of Enforcement Action:	19950706
Enforcement Responsible Agency:	State
Enforcement Docket Number:	Not reported
Enforcement Attorney:	Not reported
Corrective Action Component:	No
Appeal Initiated Date:	Not reported
Appeal Resolution Date:	Not reported
Disposition Status Date:	Not reported
Disposition Status:	Not reported
Disposition Status Description:	Not reported
Consent/Final Order Sequence Number:	Not reported
Consent/Final Order Respondent Name:	Not reported
Consent/Final Order Lead Agency:	Not reported
Enforcement Type:	FINAL 3008(A) COMPLIANCE ORDER
Enforcement Responsible Person:	R9STA

Map ID
Direction
Distance
Elevation

MAP FINDINGS

Site

Database(s)

EDR ID Number
EPA ID Number

KINSBURSKY BROTHERS SUPPLY INC (Continued)

1010561113

Enforcement Responsible Sub-Organization:	Not reported
SEP Sequence Number:	Not reported
SEP Expenditure Amount:	Not reported
SEP Scheduled Completion Date:	Not reported
SEP Actual Date:	Not reported
SEP Defaulted Date:	Not reported
SEP Type:	Not reported
SEP Type Description:	Not reported
Proposed Amount:	Not reported
Final Monetary Amount:	5000
Paid Amount:	5000
Final Count:	1
Final Amount:	5000
Found Violation:	Yes
Agency Which Determined Violation:	State
Violation Short Description:	TSD - General
Date Violation was Determined:	19940823
Actual Return to Compliance Date:	19950627
Return to Compliance Qualifier:	Observed
Violation Responsible Agency:	State
Scheduled Compliance Date:	Not reported
Enforcement Identifier:	005
Date of Enforcement Action:	19950706
Enforcement Responsible Agency:	State
Enforcement Docket Number:	Not reported
Enforcement Attorney:	Not reported
Corrective Action Component:	No
Appeal Initiated Date:	Not reported
Appeal Resolution Date:	Not reported
Disposition Status Date:	Not reported
Disposition Status:	Not reported
Disposition Status Description:	Not reported
Consent/Final Order Sequence Number:	Not reported
Consent/Final Order Respondent Name:	Not reported
Consent/Final Order Lead Agency:	Not reported
Enforcement Type:	FINAL 3008(A) COMPLIANCE ORDER
Enforcement Responsible Person:	R9STA
Enforcement Responsible Sub-Organization:	Not reported
SEP Sequence Number:	Not reported
SEP Expenditure Amount:	Not reported
SEP Scheduled Completion Date:	Not reported
SEP Actual Date:	Not reported
SEP Defaulted Date:	Not reported
SEP Type:	Not reported
SEP Type Description:	Not reported
Proposed Amount:	Not reported
Final Monetary Amount:	5000
Paid Amount:	5000
Final Count:	1
Final Amount:	5000
Found Violation:	Yes
Agency Which Determined Violation:	State
Violation Short Description:	Permits - Application
Date Violation was Determined:	20040225
Actual Return to Compliance Date:	20040304

Map ID
 Direction
 Distance
 Elevation

MAP FINDINGS

Site

Database(s)

EDR ID Number
 EPA ID Number

KINSBURSKY BROTHERS SUPPLY INC (Continued)

1010561113

Return to Compliance Qualifier:	Documented
Violation Responsible Agency:	State
Scheduled Compliance Date:	Not reported
Enforcement Identifier:	510
Date of Enforcement Action:	20040409
Enforcement Responsible Agency:	State
Enforcement Docket Number:	Not reported
Enforcement Attorney:	Not reported
Corrective Action Component:	No
Appeal Initiated Date:	Not reported
Appeal Resolution Date:	Not reported
Disposition Status Date:	Not reported
Disposition Status:	Not reported
Disposition Status Description:	Not reported
Consent/Final Order Sequence Number:	Not reported
Consent/Final Order Respondent Name:	Not reported
Consent/Final Order Lead Agency:	Not reported
Enforcement Type:	Not reported
Enforcement Responsible Person:	Not reported
Enforcement Responsible Sub-Organization:	Not reported
SEP Sequence Number:	Not reported
SEP Expenditure Amount:	Not reported
SEP Scheduled Completion Date:	Not reported
SEP Actual Date:	Not reported
SEP Defaulted Date:	Not reported
SEP Type:	Not reported
SEP Type Description:	Not reported
Proposed Amount:	Not reported
Final Monetary Amount:	Not reported
Paid Amount:	Not reported
Final Count:	Not reported
Final Amount:	Not reported
Found Violation:	Yes
Agency Which Determined Violation:	State
Violation Short Description:	Permits - Application
Date Violation was Determined:	20020129
Actual Return to Compliance Date:	20020305
Return to Compliance Qualifier:	Documented
Violation Responsible Agency:	State
Scheduled Compliance Date:	Not reported
Enforcement Identifier:	200
Date of Enforcement Action:	20020205
Enforcement Responsible Agency:	State
Enforcement Docket Number:	Not reported
Enforcement Attorney:	Not reported
Corrective Action Component:	No
Appeal Initiated Date:	Not reported
Appeal Resolution Date:	Not reported
Disposition Status Date:	Not reported
Disposition Status:	Not reported
Disposition Status Description:	Not reported
Consent/Final Order Sequence Number:	Not reported
Consent/Final Order Respondent Name:	Not reported
Consent/Final Order Lead Agency:	Not reported
Enforcement Type:	WRITTEN INFORMAL
Enforcement Responsible Person:	Not reported

Map ID
Direction
Distance
Elevation

MAP FINDINGS

Site

Database(s)

EDR ID Number
EPA ID Number

KINSBURSKY BROTHERS SUPPLY INC (Continued)

1010561113

Enforcement Responsible Sub-Organization:	Not reported
SEP Sequence Number:	Not reported
SEP Expenditure Amount:	Not reported
SEP Scheduled Completion Date:	Not reported
SEP Actual Date:	Not reported
SEP Defaulted Date:	Not reported
SEP Type:	Not reported
SEP Type Description:	Not reported
Proposed Amount:	Not reported
Final Monetary Amount:	Not reported
Paid Amount:	Not reported
Final Count:	Not reported
Final Amount:	Not reported
Found Violation:	Yes
Agency Which Determined Violation:	State
Violation Short Description:	TSD - Container Use and Management
Date Violation was Determined:	20070220
Actual Return to Compliance Date:	20070307
Return to Compliance Qualifier:	Documented
Violation Responsible Agency:	State
Scheduled Compliance Date:	Not reported
Enforcement Identifier:	200
Date of Enforcement Action:	20070221
Enforcement Responsible Agency:	State
Enforcement Docket Number:	Not reported
Enforcement Attorney:	Not reported
Corrective Action Component:	No
Appeal Initiated Date:	Not reported
Appeal Resolution Date:	Not reported
Disposition Status Date:	Not reported
Disposition Status:	Not reported
Disposition Status Description:	Not reported
Consent/Final Order Sequence Number:	Not reported
Consent/Final Order Respondent Name:	Not reported
Consent/Final Order Lead Agency:	Not reported
Enforcement Type:	WRITTEN INFORMAL
Enforcement Responsible Person:	Not reported
Enforcement Responsible Sub-Organization:	Not reported
SEP Sequence Number:	Not reported
SEP Expenditure Amount:	Not reported
SEP Scheduled Completion Date:	Not reported
SEP Actual Date:	Not reported
SEP Defaulted Date:	Not reported
SEP Type:	Not reported
SEP Type Description:	Not reported
Proposed Amount:	Not reported
Final Monetary Amount:	Not reported
Paid Amount:	Not reported
Final Count:	Not reported
Final Amount:	Not reported
Found Violation:	Yes
Agency Which Determined Violation:	State
Violation Short Description:	TSD - Financial Requirements
Date Violation was Determined:	20020122
Actual Return to Compliance Date:	20030219

Map ID
Direction
Distance
Elevation

MAP FINDINGS

Site

Database(s)

EDR ID Number
EPA ID Number

KINSBURSKY BROTHERS SUPPLY INC (Continued)

1010561113

Return to Compliance Qualifier:	Documented
Violation Responsible Agency:	State
Scheduled Compliance Date:	Not reported
Enforcement Identifier:	200
Date of Enforcement Action:	20020219
Enforcement Responsible Agency:	State
Enforcement Docket Number:	Not reported
Enforcement Attorney:	Not reported
Corrective Action Component:	No
Appeal Initiated Date:	Not reported
Appeal Resolution Date:	Not reported
Disposition Status Date:	Not reported
Disposition Status:	Not reported
Disposition Status Description:	Not reported
Consent/Final Order Sequence Number:	Not reported
Consent/Final Order Respondent Name:	Not reported
Consent/Final Order Lead Agency:	Not reported
Enforcement Type:	WRITTEN INFORMAL
Enforcement Responsible Person:	Not reported
Enforcement Responsible Sub-Organization:	Not reported
SEP Sequence Number:	Not reported
SEP Expenditure Amount:	Not reported
SEP Scheduled Completion Date:	Not reported
SEP Actual Date:	Not reported
SEP Defaulted Date:	Not reported
SEP Type:	Not reported
SEP Type Description:	Not reported
Proposed Amount:	Not reported
Final Monetary Amount:	Not reported
Paid Amount:	Not reported
Final Count:	Not reported
Final Amount:	Not reported
Found Violation:	Yes
Agency Which Determined Violation:	State
Violation Short Description:	TSD - General Facility Standards
Date Violation was Determined:	20020731
Actual Return to Compliance Date:	20020812
Return to Compliance Qualifier:	Documented
Violation Responsible Agency:	State
Scheduled Compliance Date:	Not reported
Enforcement Identifier:	200
Date of Enforcement Action:	20020731
Enforcement Responsible Agency:	State
Enforcement Docket Number:	Not reported
Enforcement Attorney:	Not reported
Corrective Action Component:	No
Appeal Initiated Date:	Not reported
Appeal Resolution Date:	Not reported
Disposition Status Date:	Not reported
Disposition Status:	Not reported
Disposition Status Description:	Not reported
Consent/Final Order Sequence Number:	Not reported
Consent/Final Order Respondent Name:	Not reported
Consent/Final Order Lead Agency:	Not reported
Enforcement Type:	WRITTEN INFORMAL
Enforcement Responsible Person:	Not reported

Map ID
Direction
Distance
Elevation

MAP FINDINGS

Site

Database(s)

EDR ID Number
EPA ID Number

KINSBURSKY BROTHERS SUPPLY INC (Continued)

1010561113

Enforcement Responsible Sub-Organization:	Not reported
SEP Sequence Number:	Not reported
SEP Expenditure Amount:	Not reported
SEP Scheduled Completion Date:	Not reported
SEP Actual Date:	Not reported
SEP Defaulted Date:	Not reported
SEP Type:	Not reported
SEP Type Description:	Not reported
Proposed Amount:	Not reported
Final Monetary Amount:	Not reported
Paid Amount:	Not reported
Final Count:	Not reported
Final Amount:	Not reported
Found Violation:	Yes
Agency Which Determined Violation:	State
Violation Short Description:	Generators - General
Date Violation was Determined:	19940823
Actual Return to Compliance Date:	19950627
Return to Compliance Qualifier:	Observed
Violation Responsible Agency:	State
Scheduled Compliance Date:	Not reported
Enforcement Identifier:	005
Date of Enforcement Action:	19950706
Enforcement Responsible Agency:	State
Enforcement Docket Number:	Not reported
Enforcement Attorney:	Not reported
Corrective Action Component:	No
Appeal Initiated Date:	Not reported
Appeal Resolution Date:	Not reported
Disposition Status Date:	Not reported
Disposition Status:	Not reported
Disposition Status Description:	Not reported
Consent/Final Order Sequence Number:	Not reported
Consent/Final Order Respondent Name:	Not reported
Consent/Final Order Lead Agency:	Not reported
Enforcement Type:	FINAL 3008(A) COMPLIANCE ORDER
Enforcement Responsible Person:	R9STA
Enforcement Responsible Sub-Organization:	Not reported
SEP Sequence Number:	Not reported
SEP Expenditure Amount:	Not reported
SEP Scheduled Completion Date:	Not reported
SEP Actual Date:	Not reported
SEP Defaulted Date:	Not reported
SEP Type:	Not reported
SEP Type Description:	Not reported
Proposed Amount:	Not reported
Final Monetary Amount:	5000
Paid Amount:	5000
Final Count:	1
Final Amount:	5000
Found Violation:	No
Agency Which Determined Violation:	Not reported
Violation Short Description:	Not reported
Date Violation was Determined:	Not reported
Actual Return to Compliance Date:	Not reported

Map ID
Direction
Distance
Elevation

MAP FINDINGS

Site

Database(s)

EDR ID Number
EPA ID Number

KINSBURSKY BROTHERS SUPPLY INC (Continued)

1010561113

Return to Compliance Qualifier:	Not reported
Violation Responsible Agency:	Not reported
Scheduled Compliance Date:	Not reported
Enforcement Identifier:	Not reported
Date of Enforcement Action:	Not reported
Enforcement Responsible Agency:	Not reported
Enforcement Docket Number:	Not reported
Enforcement Attorney:	Not reported
Corrective Action Component:	Not reported
Appeal Initiated Date:	Not reported
Appeal Resolution Date:	Not reported
Disposition Status Date:	Not reported
Disposition Status:	Not reported
Disposition Status Description:	Not reported
Consent/Final Order Sequence Number:	Not reported
Consent/Final Order Respondent Name:	Not reported
Consent/Final Order Lead Agency:	Not reported
Enforcement Type:	Not reported
Enforcement Responsible Person:	Not reported
Enforcement Responsible Sub-Organization:	Not reported
SEP Sequence Number:	Not reported
SEP Expenditure Amount:	Not reported
SEP Scheduled Completion Date:	Not reported
SEP Actual Date:	Not reported
SEP Defaulted Date:	Not reported
SEP Type:	Not reported
SEP Type Description:	Not reported
Proposed Amount:	Not reported
Final Monetary Amount:	Not reported
Paid Amount:	Not reported
Final Count:	Not reported
Final Amount:	Not reported
Found Violation:	Yes
Agency Which Determined Violation:	State
Violation Short Description:	Transporters - General
Date Violation was Determined:	19901002
Actual Return to Compliance Date:	19901031
Return to Compliance Qualifier:	Observed
Violation Responsible Agency:	State
Scheduled Compliance Date:	Not reported
Enforcement Identifier:	002
Date of Enforcement Action:	19901005
Enforcement Responsible Agency:	State
Enforcement Docket Number:	Not reported
Enforcement Attorney:	Not reported
Corrective Action Component:	No
Appeal Initiated Date:	Not reported
Appeal Resolution Date:	Not reported
Disposition Status Date:	Not reported
Disposition Status:	Not reported
Disposition Status Description:	Not reported
Consent/Final Order Sequence Number:	Not reported
Consent/Final Order Respondent Name:	Not reported
Consent/Final Order Lead Agency:	Not reported
Enforcement Type:	FINAL 3008(A) COMPLIANCE ORDER
Enforcement Responsible Person:	R9STA

Map ID
Direction
Distance
Elevation

MAP FINDINGS

Site

Database(s)

EDR ID Number
EPA ID Number

KINSBURSKY BROTHERS SUPPLY INC (Continued)

1010561113

Enforcement Responsible Sub-Organization:	Not reported
SEP Sequence Number:	Not reported
SEP Expenditure Amount:	Not reported
SEP Scheduled Completion Date:	Not reported
SEP Actual Date:	Not reported
SEP Defaulted Date:	Not reported
SEP Type:	Not reported
SEP Type Description:	Not reported
Proposed Amount:	Not reported
Final Monetary Amount:	Not reported
Paid Amount:	Not reported
Final Count:	Not reported
Final Amount:	Not reported
Found Violation:	Yes
Agency Which Determined Violation:	State
Violation Short Description:	State Statute or Regulation
Date Violation was Determined:	20070924
Actual Return to Compliance Date:	20071002
Return to Compliance Qualifier:	Documented
Violation Responsible Agency:	State
Scheduled Compliance Date:	Not reported
Enforcement Identifier:	200
Date of Enforcement Action:	20070925
Enforcement Responsible Agency:	State
Enforcement Docket Number:	Not reported
Enforcement Attorney:	Not reported
Corrective Action Component:	No
Appeal Initiated Date:	Not reported
Appeal Resolution Date:	Not reported
Disposition Status Date:	Not reported
Disposition Status:	Not reported
Disposition Status Description:	Not reported
Consent/Final Order Sequence Number:	Not reported
Consent/Final Order Respondent Name:	Not reported
Consent/Final Order Lead Agency:	Not reported
Enforcement Type:	WRITTEN INFORMAL
Enforcement Responsible Person:	Not reported
Enforcement Responsible Sub-Organization:	Not reported
SEP Sequence Number:	Not reported
SEP Expenditure Amount:	Not reported
SEP Scheduled Completion Date:	Not reported
SEP Actual Date:	Not reported
SEP Defaulted Date:	Not reported
SEP Type:	Not reported
SEP Type Description:	Not reported
Proposed Amount:	Not reported
Final Monetary Amount:	Not reported
Paid Amount:	Not reported
Final Count:	Not reported
Final Amount:	Not reported
Found Violation:	Yes
Agency Which Determined Violation:	State
Violation Short Description:	State Statute or Regulation
Date Violation was Determined:	20070924
Actual Return to Compliance Date:	20070924

Map ID
Direction
Distance
Elevation

MAP FINDINGS

Site

Database(s)

EDR ID Number
EPA ID Number

KINSBURSKY BROTHERS SUPPLY INC (Continued)

1010561113

Return to Compliance Qualifier:	Observed
Violation Responsible Agency:	State
Scheduled Compliance Date:	Not reported
Enforcement Identifier:	200
Date of Enforcement Action:	20070925
Enforcement Responsible Agency:	State
Enforcement Docket Number:	Not reported
Enforcement Attorney:	Not reported
Corrective Action Component:	No
Appeal Initiated Date:	Not reported
Appeal Resolution Date:	Not reported
Disposition Status Date:	Not reported
Disposition Status:	Not reported
Disposition Status Description:	Not reported
Consent/Final Order Sequence Number:	Not reported
Consent/Final Order Respondent Name:	Not reported
Consent/Final Order Lead Agency:	Not reported
Enforcement Type:	WRITTEN INFORMAL
Enforcement Responsible Person:	Not reported
Enforcement Responsible Sub-Organization:	Not reported
SEP Sequence Number:	Not reported
SEP Expenditure Amount:	Not reported
SEP Scheduled Completion Date:	Not reported
SEP Actual Date:	Not reported
SEP Defaulted Date:	Not reported
SEP Type:	Not reported
SEP Type Description:	Not reported
Proposed Amount:	Not reported
Final Monetary Amount:	Not reported
Paid Amount:	Not reported
Final Count:	Not reported
Final Amount:	Not reported
Found Violation:	No
Agency Which Determined Violation:	Not reported
Violation Short Description:	Not reported
Date Violation was Determined:	Not reported
Actual Return to Compliance Date:	Not reported
Return to Compliance Qualifier:	Not reported
Violation Responsible Agency:	Not reported
Scheduled Compliance Date:	Not reported
Enforcement Identifier:	Not reported
Date of Enforcement Action:	Not reported
Enforcement Responsible Agency:	Not reported
Enforcement Docket Number:	Not reported
Enforcement Attorney:	Not reported
Corrective Action Component:	Not reported
Appeal Initiated Date:	Not reported
Appeal Resolution Date:	Not reported
Disposition Status Date:	Not reported
Disposition Status:	Not reported
Disposition Status Description:	Not reported
Consent/Final Order Sequence Number:	Not reported
Consent/Final Order Respondent Name:	Not reported
Consent/Final Order Lead Agency:	Not reported
Enforcement Type:	Not reported
Enforcement Responsible Person:	Not reported

Map ID
 Direction
 Distance
 Elevation

MAP FINDINGS

Site

Database(s)

EDR ID Number
 EPA ID Number

KINSBURSKY BROTHERS SUPPLY INC (Continued)

1010561113

Enforcement Responsible Sub-Organization: Not reported
 SEP Sequence Number: Not reported
 SEP Expenditure Amount: Not reported
 SEP Scheduled Completion Date: Not reported
 SEP Actual Date: Not reported
 SEP Defaulted Date: Not reported
 SEP Type: Not reported
 SEP Type Description: Not reported
 Proposed Amount: Not reported
 Final Monetary Amount: Not reported
 Paid Amount: Not reported
 Final Count: Not reported
 Final Amount: Not reported

Found Violation: Yes
 Agency Which Determined Violation: State
 Violation Short Description: Permits - Application
 Date Violation was Determined: 20020129
 Actual Return to Compliance Date: 20020305
 Return to Compliance Qualifier: Documented
 Violation Responsible Agency: State
 Scheduled Compliance Date: Not reported
 Enforcement Identifier: 503
 Date of Enforcement Action: 20020319
 Enforcement Responsible Agency: State
 Enforcement Docket Number: Not reported
 Enforcement Attorney: Not reported
 Corrective Action Component: No
 Appeal Initiated Date: Not reported
 Appeal Resolution Date: Not reported
 Disposition Status Date: Not reported
 Disposition Status: Not reported
 Disposition Status Description: Not reported
 Consent/Final Order Sequence Number: Not reported
 Consent/Final Order Respondent Name: Not reported
 Consent/Final Order Lead Agency: Not reported
 Enforcement Type: Not reported
 Enforcement Responsible Person: Not reported
 Enforcement Responsible Sub-Organization: Not reported
 SEP Sequence Number: Not reported
 SEP Expenditure Amount: Not reported
 SEP Scheduled Completion Date: Not reported
 SEP Actual Date: Not reported
 SEP Defaulted Date: Not reported
 SEP Type: Not reported
 SEP Type Description: Not reported
 Proposed Amount: Not reported
 Final Monetary Amount: Not reported
 Paid Amount: Not reported
 Final Count: Not reported
 Final Amount: Not reported

Found Violation: Yes
 Agency Which Determined Violation: State
 Violation Short Description: TSD - General
 Date Violation was Determined: 19940823
 Actual Return to Compliance Date: 19941024

Map ID
Direction
Distance
Elevation

MAP FINDINGS

Site

Database(s)

EDR ID Number
EPA ID Number

KINSBURSKY BROTHERS SUPPLY INC (Continued)

1010561113

Return to Compliance Qualifier:	Observed
Violation Responsible Agency:	State
Scheduled Compliance Date:	Not reported
Enforcement Identifier:	004
Date of Enforcement Action:	19940823
Enforcement Responsible Agency:	State
Enforcement Docket Number:	Not reported
Enforcement Attorney:	Not reported
Corrective Action Component:	No
Appeal Initiated Date:	Not reported
Appeal Resolution Date:	Not reported
Disposition Status Date:	Not reported
Disposition Status:	Not reported
Disposition Status Description:	Not reported
Consent/Final Order Sequence Number:	Not reported
Consent/Final Order Respondent Name:	Not reported
Consent/Final Order Lead Agency:	Not reported
Enforcement Type:	WRITTEN INFORMAL
Enforcement Responsible Person:	R9STA
Enforcement Responsible Sub-Organization:	Not reported
SEP Sequence Number:	Not reported
SEP Expenditure Amount:	Not reported
SEP Scheduled Completion Date:	Not reported
SEP Actual Date:	Not reported
SEP Defaulted Date:	Not reported
SEP Type:	Not reported
SEP Type Description:	Not reported
Proposed Amount:	Not reported
Final Monetary Amount:	Not reported
Paid Amount:	Not reported
Final Count:	Not reported
Final Amount:	Not reported
Found Violation:	Yes
Agency Which Determined Violation:	State
Violation Short Description:	TSD - General
Date Violation was Determined:	19951108
Actual Return to Compliance Date:	19960801
Return to Compliance Qualifier:	Observed
Violation Responsible Agency:	State
Scheduled Compliance Date:	Not reported
Enforcement Identifier:	006
Date of Enforcement Action:	19951108
Enforcement Responsible Agency:	State
Enforcement Docket Number:	Not reported
Enforcement Attorney:	Not reported
Corrective Action Component:	No
Appeal Initiated Date:	Not reported
Appeal Resolution Date:	Not reported
Disposition Status Date:	Not reported
Disposition Status:	Not reported
Disposition Status Description:	Not reported
Consent/Final Order Sequence Number:	Not reported
Consent/Final Order Respondent Name:	Not reported
Consent/Final Order Lead Agency:	Not reported
Enforcement Type:	WRITTEN INFORMAL
Enforcement Responsible Person:	R9STA

Map ID
Direction
Distance
Elevation

MAP FINDINGS

Site

Database(s)

EDR ID Number
EPA ID Number

KINSBURSKY BROTHERS SUPPLY INC (Continued)

1010561113

Enforcement Responsible Sub-Organization:	Not reported
SEP Sequence Number:	Not reported
SEP Expenditure Amount:	Not reported
SEP Scheduled Completion Date:	Not reported
SEP Actual Date:	Not reported
SEP Defaulted Date:	Not reported
SEP Type:	Not reported
SEP Type Description:	Not reported
Proposed Amount:	Not reported
Final Monetary Amount:	Not reported
Paid Amount:	Not reported
Final Count:	Not reported
Final Amount:	Not reported
Found Violation:	Yes
Agency Which Determined Violation:	State
Violation Short Description:	TSD - General Facility Standards
Date Violation was Determined:	20030324
Actual Return to Compliance Date:	20030407
Return to Compliance Qualifier:	Documented
Violation Responsible Agency:	State
Scheduled Compliance Date:	Not reported
Enforcement Identifier:	200
Date of Enforcement Action:	20030325
Enforcement Responsible Agency:	State
Enforcement Docket Number:	Not reported
Enforcement Attorney:	Not reported
Corrective Action Component:	No
Appeal Initiated Date:	Not reported
Appeal Resolution Date:	Not reported
Disposition Status Date:	Not reported
Disposition Status:	Not reported
Disposition Status Description:	Not reported
Consent/Final Order Sequence Number:	Not reported
Consent/Final Order Respondent Name:	Not reported
Consent/Final Order Lead Agency:	Not reported
Enforcement Type:	WRITTEN INFORMAL
Enforcement Responsible Person:	Not reported
Enforcement Responsible Sub-Organization:	Not reported
SEP Sequence Number:	Not reported
SEP Expenditure Amount:	Not reported
SEP Scheduled Completion Date:	Not reported
SEP Actual Date:	Not reported
SEP Defaulted Date:	Not reported
SEP Type:	Not reported
SEP Type Description:	Not reported
Proposed Amount:	Not reported
Final Monetary Amount:	Not reported
Paid Amount:	Not reported
Final Count:	Not reported
Final Amount:	Not reported
Found Violation:	No
Agency Which Determined Violation:	Not reported
Violation Short Description:	Not reported
Date Violation was Determined:	Not reported
Actual Return to Compliance Date:	Not reported

Map ID
Direction
Distance
Elevation

MAP FINDINGS

Site

Database(s)

EDR ID Number
EPA ID Number

KINSBURSKY BROTHERS SUPPLY INC (Continued)

1010561113

Return to Compliance Qualifier:	Not reported
Violation Responsible Agency:	Not reported
Scheduled Compliance Date:	Not reported
Enforcement Identifier:	Not reported
Date of Enforcement Action:	Not reported
Enforcement Responsible Agency:	Not reported
Enforcement Docket Number:	Not reported
Enforcement Attorney:	Not reported
Corrective Action Component:	Not reported
Appeal Initiated Date:	Not reported
Appeal Resolution Date:	Not reported
Disposition Status Date:	Not reported
Disposition Status:	Not reported
Disposition Status Description:	Not reported
Consent/Final Order Sequence Number:	Not reported
Consent/Final Order Respondent Name:	Not reported
Consent/Final Order Lead Agency:	Not reported
Enforcement Type:	Not reported
Enforcement Responsible Person:	Not reported
Enforcement Responsible Sub-Organization:	Not reported
SEP Sequence Number:	Not reported
SEP Expenditure Amount:	Not reported
SEP Scheduled Completion Date:	Not reported
SEP Actual Date:	Not reported
SEP Defaulted Date:	Not reported
SEP Type:	Not reported
SEP Type Description:	Not reported
Proposed Amount:	Not reported
Final Monetary Amount:	Not reported
Paid Amount:	Not reported
Final Count:	Not reported
Final Amount:	Not reported
Found Violation:	No
Agency Which Determined Violation:	Not reported
Violation Short Description:	Not reported
Date Violation was Determined:	Not reported
Actual Return to Compliance Date:	Not reported
Return to Compliance Qualifier:	Not reported
Violation Responsible Agency:	Not reported
Scheduled Compliance Date:	Not reported
Enforcement Identifier:	Not reported
Date of Enforcement Action:	Not reported
Enforcement Responsible Agency:	Not reported
Enforcement Docket Number:	Not reported
Enforcement Attorney:	Not reported
Corrective Action Component:	Not reported
Appeal Initiated Date:	Not reported
Appeal Resolution Date:	Not reported
Disposition Status Date:	Not reported
Disposition Status:	Not reported
Disposition Status Description:	Not reported
Consent/Final Order Sequence Number:	Not reported
Consent/Final Order Respondent Name:	Not reported
Consent/Final Order Lead Agency:	Not reported
Enforcement Type:	Not reported
Enforcement Responsible Person:	Not reported

Map ID
Direction
Distance
Elevation

MAP FINDINGS

Site

Database(s)

EDR ID Number
EPA ID Number

KINSBURSKY BROTHERS SUPPLY INC (Continued)

1010561113

Enforcement Responsible Sub-Organization:	Not reported
SEP Sequence Number:	Not reported
SEP Expenditure Amount:	Not reported
SEP Scheduled Completion Date:	Not reported
SEP Actual Date:	Not reported
SEP Defaulted Date:	Not reported
SEP Type:	Not reported
SEP Type Description:	Not reported
Proposed Amount:	Not reported
Final Monetary Amount:	Not reported
Paid Amount:	Not reported
Final Count:	Not reported
Final Amount:	Not reported
Found Violation:	Yes
Agency Which Determined Violation:	State
Violation Short Description:	TSD - Manifest/Records/Reporting
Date Violation was Determined:	20030324
Actual Return to Compliance Date:	20030407
Return to Compliance Qualifier:	Documented
Violation Responsible Agency:	State
Scheduled Compliance Date:	Not reported
Enforcement Identifier:	508
Date of Enforcement Action:	20030422
Enforcement Responsible Agency:	State
Enforcement Docket Number:	Not reported
Enforcement Attorney:	Not reported
Corrective Action Component:	No
Appeal Initiated Date:	Not reported
Appeal Resolution Date:	Not reported
Disposition Status Date:	Not reported
Disposition Status:	Not reported
Disposition Status Description:	Not reported
Consent/Final Order Sequence Number:	Not reported
Consent/Final Order Respondent Name:	Not reported
Consent/Final Order Lead Agency:	Not reported
Enforcement Type:	Not reported
Enforcement Responsible Person:	Not reported
Enforcement Responsible Sub-Organization:	Not reported
SEP Sequence Number:	Not reported
SEP Expenditure Amount:	Not reported
SEP Scheduled Completion Date:	Not reported
SEP Actual Date:	Not reported
SEP Defaulted Date:	Not reported
SEP Type:	Not reported
SEP Type Description:	Not reported
Proposed Amount:	Not reported
Final Monetary Amount:	Not reported
Paid Amount:	Not reported
Final Count:	Not reported
Final Amount:	Not reported
Found Violation:	Yes
Agency Which Determined Violation:	State
Violation Short Description:	Permits - Application
Date Violation was Determined:	20040225
Actual Return to Compliance Date:	20040304

Map ID
Direction
Distance
Elevation

MAP FINDINGS

Site

Database(s)

EDR ID Number
EPA ID Number

KINSBURSKY BROTHERS SUPPLY INC (Continued)

1010561113

Return to Compliance Qualifier:	Documented
Violation Responsible Agency:	State
Scheduled Compliance Date:	Not reported
Enforcement Identifier:	200
Date of Enforcement Action:	20040302
Enforcement Responsible Agency:	State
Enforcement Docket Number:	Not reported
Enforcement Attorney:	Not reported
Corrective Action Component:	No
Appeal Initiated Date:	Not reported
Appeal Resolution Date:	Not reported
Disposition Status Date:	Not reported
Disposition Status:	Not reported
Disposition Status Description:	Not reported
Consent/Final Order Sequence Number:	Not reported
Consent/Final Order Respondent Name:	Not reported
Consent/Final Order Lead Agency:	Not reported
Enforcement Type:	WRITTEN INFORMAL
Enforcement Responsible Person:	Not reported
Enforcement Responsible Sub-Organization:	Not reported
SEP Sequence Number:	Not reported
SEP Expenditure Amount:	Not reported
SEP Scheduled Completion Date:	Not reported
SEP Actual Date:	Not reported
SEP Defaulted Date:	Not reported
SEP Type:	Not reported
SEP Type Description:	Not reported
Proposed Amount:	Not reported
Final Monetary Amount:	Not reported
Paid Amount:	Not reported
Final Count:	Not reported
Final Amount:	Not reported
Found Violation:	Yes
Agency Which Determined Violation:	State
Violation Short Description:	TSD - General Facility Standards
Date Violation was Determined:	20060321
Actual Return to Compliance Date:	20060607
Return to Compliance Qualifier:	Documented
Violation Responsible Agency:	State
Scheduled Compliance Date:	Not reported
Enforcement Identifier:	201
Date of Enforcement Action:	20061204
Enforcement Responsible Agency:	State
Enforcement Docket Number:	Not reported
Enforcement Attorney:	Not reported
Corrective Action Component:	No
Appeal Initiated Date:	Not reported
Appeal Resolution Date:	Not reported
Disposition Status Date:	Not reported
Disposition Status:	Not reported
Disposition Status Description:	Not reported
Consent/Final Order Sequence Number:	Not reported
Consent/Final Order Respondent Name:	Not reported
Consent/Final Order Lead Agency:	Not reported
Enforcement Type:	SINGLE SITE CA/FO
Enforcement Responsible Person:	Not reported

Map ID
Direction
Distance
Elevation

MAP FINDINGS

Site

Database(s)

EDR ID Number
EPA ID Number

KINSBURSKY BROTHERS SUPPLY INC (Continued)

1010561113

Enforcement Responsible Sub-Organization:	Not reported
SEP Sequence Number:	Not reported
SEP Expenditure Amount:	Not reported
SEP Scheduled Completion Date:	Not reported
SEP Actual Date:	Not reported
SEP Defaulted Date:	Not reported
SEP Type:	Not reported
SEP Type Description:	Not reported
Proposed Amount:	Not reported
Final Monetary Amount:	15750
Paid Amount:	Not reported
Final Count:	1
Final Amount:	15750
Found Violation:	Yes
Agency Which Determined Violation:	State
Violation Short Description:	State Statute or Regulation
Date Violation was Determined:	20070924
Actual Return to Compliance Date:	20070924
Return to Compliance Qualifier:	Observed
Violation Responsible Agency:	State
Scheduled Compliance Date:	Not reported
Enforcement Identifier:	518
Date of Enforcement Action:	20071019
Enforcement Responsible Agency:	State
Enforcement Docket Number:	Not reported
Enforcement Attorney:	Not reported
Corrective Action Component:	No
Appeal Initiated Date:	Not reported
Appeal Resolution Date:	Not reported
Disposition Status Date:	Not reported
Disposition Status:	Not reported
Disposition Status Description:	Not reported
Consent/Final Order Sequence Number:	Not reported
Consent/Final Order Respondent Name:	Not reported
Consent/Final Order Lead Agency:	Not reported
Enforcement Type:	Not reported
Enforcement Responsible Person:	Not reported
Enforcement Responsible Sub-Organization:	Not reported
SEP Sequence Number:	Not reported
SEP Expenditure Amount:	Not reported
SEP Scheduled Completion Date:	Not reported
SEP Actual Date:	Not reported
SEP Defaulted Date:	Not reported
SEP Type:	Not reported
SEP Type Description:	Not reported
Proposed Amount:	Not reported
Final Monetary Amount:	Not reported
Paid Amount:	Not reported
Final Count:	Not reported
Final Amount:	Not reported
Found Violation:	No
Agency Which Determined Violation:	Not reported
Violation Short Description:	Not reported
Date Violation was Determined:	Not reported
Actual Return to Compliance Date:	Not reported

Map ID
Direction
Distance
Elevation

MAP FINDINGS

Site

Database(s)

EDR ID Number
EPA ID Number

KINSBURSKY BROTHERS SUPPLY INC (Continued)

1010561113

Return to Compliance Qualifier:	Not reported
Violation Responsible Agency:	Not reported
Scheduled Compliance Date:	Not reported
Enforcement Identifier:	Not reported
Date of Enforcement Action:	Not reported
Enforcement Responsible Agency:	Not reported
Enforcement Docket Number:	Not reported
Enforcement Attorney:	Not reported
Corrective Action Component:	Not reported
Appeal Initiated Date:	Not reported
Appeal Resolution Date:	Not reported
Disposition Status Date:	Not reported
Disposition Status:	Not reported
Disposition Status Description:	Not reported
Consent/Final Order Sequence Number:	Not reported
Consent/Final Order Respondent Name:	Not reported
Consent/Final Order Lead Agency:	Not reported
Enforcement Type:	Not reported
Enforcement Responsible Person:	Not reported
Enforcement Responsible Sub-Organization:	Not reported
SEP Sequence Number:	Not reported
SEP Expenditure Amount:	Not reported
SEP Scheduled Completion Date:	Not reported
SEP Actual Date:	Not reported
SEP Defaulted Date:	Not reported
SEP Type:	Not reported
SEP Type Description:	Not reported
Proposed Amount:	Not reported
Final Monetary Amount:	Not reported
Paid Amount:	Not reported
Final Count:	Not reported
Final Amount:	Not reported
Found Violation:	No
Agency Which Determined Violation:	Not reported
Violation Short Description:	Not reported
Date Violation was Determined:	Not reported
Actual Return to Compliance Date:	Not reported
Return to Compliance Qualifier:	Not reported
Violation Responsible Agency:	Not reported
Scheduled Compliance Date:	Not reported
Enforcement Identifier:	Not reported
Date of Enforcement Action:	Not reported
Enforcement Responsible Agency:	Not reported
Enforcement Docket Number:	Not reported
Enforcement Attorney:	Not reported
Corrective Action Component:	Not reported
Appeal Initiated Date:	Not reported
Appeal Resolution Date:	Not reported
Disposition Status Date:	Not reported
Disposition Status:	Not reported
Disposition Status Description:	Not reported
Consent/Final Order Sequence Number:	Not reported
Consent/Final Order Respondent Name:	Not reported
Consent/Final Order Lead Agency:	Not reported
Enforcement Type:	Not reported
Enforcement Responsible Person:	Not reported

Map ID
Direction
Distance
Elevation

MAP FINDINGS

Site

Database(s)

EDR ID Number
EPA ID Number

KINSBURSKY BROTHERS SUPPLY INC (Continued)

1010561113

Enforcement Responsible Sub-Organization:	Not reported
SEP Sequence Number:	Not reported
SEP Expenditure Amount:	Not reported
SEP Scheduled Completion Date:	Not reported
SEP Actual Date:	Not reported
SEP Defaulted Date:	Not reported
SEP Type:	Not reported
SEP Type Description:	Not reported
Proposed Amount:	Not reported
Final Monetary Amount:	Not reported
Paid Amount:	Not reported
Final Count:	Not reported
Final Amount:	Not reported
Found Violation:	Yes
Agency Which Determined Violation:	State
Violation Short Description:	TSD - General Facility Standards
Date Violation was Determined:	20060321
Actual Return to Compliance Date:	20060607
Return to Compliance Qualifier:	Documented
Violation Responsible Agency:	State
Scheduled Compliance Date:	Not reported
Enforcement Identifier:	200
Date of Enforcement Action:	20060321
Enforcement Responsible Agency:	State
Enforcement Docket Number:	Not reported
Enforcement Attorney:	Not reported
Corrective Action Component:	No
Appeal Initiated Date:	Not reported
Appeal Resolution Date:	Not reported
Disposition Status Date:	Not reported
Disposition Status:	Not reported
Disposition Status Description:	Not reported
Consent/Final Order Sequence Number:	Not reported
Consent/Final Order Respondent Name:	Not reported
Consent/Final Order Lead Agency:	Not reported
Enforcement Type:	WRITTEN INFORMAL
Enforcement Responsible Person:	Not reported
Enforcement Responsible Sub-Organization:	Not reported
SEP Sequence Number:	Not reported
SEP Expenditure Amount:	Not reported
SEP Scheduled Completion Date:	Not reported
SEP Actual Date:	Not reported
SEP Defaulted Date:	Not reported
SEP Type:	Not reported
SEP Type Description:	Not reported
Proposed Amount:	Not reported
Final Monetary Amount:	Not reported
Paid Amount:	Not reported
Final Count:	Not reported
Final Amount:	Not reported
Found Violation:	Yes
Agency Which Determined Violation:	State
Violation Short Description:	TSD - Manifest/Records/Reporting
Date Violation was Determined:	20060321
Actual Return to Compliance Date:	20060607

Map ID
Direction
Distance
Elevation

MAP FINDINGS

Site

Database(s)

EDR ID Number
EPA ID Number

KINSBURSKY BROTHERS SUPPLY INC (Continued)

1010561113

Return to Compliance Qualifier:	Documented
Violation Responsible Agency:	State
Scheduled Compliance Date:	Not reported
Enforcement Identifier:	515
Date of Enforcement Action:	20060420
Enforcement Responsible Agency:	State
Enforcement Docket Number:	Not reported
Enforcement Attorney:	Not reported
Corrective Action Component:	No
Appeal Initiated Date:	Not reported
Appeal Resolution Date:	Not reported
Disposition Status Date:	Not reported
Disposition Status:	Not reported
Disposition Status Description:	Not reported
Consent/Final Order Sequence Number:	Not reported
Consent/Final Order Respondent Name:	Not reported
Consent/Final Order Lead Agency:	Not reported
Enforcement Type:	Not reported
Enforcement Responsible Person:	Not reported
Enforcement Responsible Sub-Organization:	Not reported
SEP Sequence Number:	Not reported
SEP Expenditure Amount:	Not reported
SEP Scheduled Completion Date:	Not reported
SEP Actual Date:	Not reported
SEP Defaulted Date:	Not reported
SEP Type:	Not reported
SEP Type Description:	Not reported
Proposed Amount:	Not reported
Final Monetary Amount:	Not reported
Paid Amount:	Not reported
Final Count:	Not reported
Final Amount:	Not reported
Found Violation:	Yes
Agency Which Determined Violation:	State
Violation Short Description:	TSD - General Facility Standards
Date Violation was Determined:	20070220
Actual Return to Compliance Date:	20070307
Return to Compliance Qualifier:	Documented
Violation Responsible Agency:	State
Scheduled Compliance Date:	Not reported
Enforcement Identifier:	516
Date of Enforcement Action:	20070412
Enforcement Responsible Agency:	State
Enforcement Docket Number:	Not reported
Enforcement Attorney:	Not reported
Corrective Action Component:	No
Appeal Initiated Date:	Not reported
Appeal Resolution Date:	Not reported
Disposition Status Date:	Not reported
Disposition Status:	Not reported
Disposition Status Description:	Not reported
Consent/Final Order Sequence Number:	Not reported
Consent/Final Order Respondent Name:	Not reported
Consent/Final Order Lead Agency:	Not reported
Enforcement Type:	Not reported
Enforcement Responsible Person:	Not reported

Map ID
 Direction
 Distance
 Elevation

MAP FINDINGS

Site

Database(s)

EDR ID Number
 EPA ID Number

KINSBURSKY BROTHERS SUPPLY INC (Continued)

1010561113

Enforcement Responsible Sub-Organization:	Not reported
SEP Sequence Number:	Not reported
SEP Expenditure Amount:	Not reported
SEP Scheduled Completion Date:	Not reported
SEP Actual Date:	Not reported
SEP Defaulted Date:	Not reported
SEP Type:	Not reported
SEP Type Description:	Not reported
Proposed Amount:	Not reported
Final Monetary Amount:	Not reported
Paid Amount:	Not reported
Final Count:	Not reported
Final Amount:	Not reported
Found Violation:	Yes
Agency Which Determined Violation:	State
Violation Short Description:	TSD - General Facility Standards
Date Violation was Determined:	20020129
Actual Return to Compliance Date:	20020213
Return to Compliance Qualifier:	Documented
Violation Responsible Agency:	State
Scheduled Compliance Date:	Not reported
Enforcement Identifier:	260
Date of Enforcement Action:	20021018
Enforcement Responsible Agency:	State
Enforcement Docket Number:	Not reported
Enforcement Attorney:	Not reported
Corrective Action Component:	No
Appeal Initiated Date:	Not reported
Appeal Resolution Date:	Not reported
Disposition Status Date:	Not reported
Disposition Status:	Not reported
Disposition Status Description:	Not reported
Consent/Final Order Sequence Number:	Not reported
Consent/Final Order Respondent Name:	Not reported
Consent/Final Order Lead Agency:	Not reported
Enforcement Type:	SINGLE SITE CA/FO
Enforcement Responsible Person:	Not reported
Enforcement Responsible Sub-Organization:	Not reported
SEP Sequence Number:	Not reported
SEP Expenditure Amount:	Not reported
SEP Scheduled Completion Date:	Not reported
SEP Actual Date:	Not reported
SEP Defaulted Date:	Not reported
SEP Type:	Not reported
SEP Type Description:	Not reported
Proposed Amount:	Not reported
Final Monetary Amount:	35490
Paid Amount:	Not reported
Final Count:	1
Final Amount:	35490
Found Violation:	Yes
Agency Which Determined Violation:	State
Violation Short Description:	TSD - Preparedness and Prevention
Date Violation was Determined:	20070220
Actual Return to Compliance Date:	20070307

Map ID
Direction
Distance
Elevation

MAP FINDINGS

Site

Database(s)

EDR ID Number
EPA ID Number

KINSBURSKY BROTHERS SUPPLY INC (Continued)

1010561113

Return to Compliance Qualifier:	Documented
Violation Responsible Agency:	State
Scheduled Compliance Date:	Not reported
Enforcement Identifier:	516
Date of Enforcement Action:	20070412
Enforcement Responsible Agency:	State
Enforcement Docket Number:	Not reported
Enforcement Attorney:	Not reported
Corrective Action Component:	No
Appeal Initiated Date:	Not reported
Appeal Resolution Date:	Not reported
Disposition Status Date:	Not reported
Disposition Status:	Not reported
Disposition Status Description:	Not reported
Consent/Final Order Sequence Number:	Not reported
Consent/Final Order Respondent Name:	Not reported
Consent/Final Order Lead Agency:	Not reported
Enforcement Type:	Not reported
Enforcement Responsible Person:	Not reported
Enforcement Responsible Sub-Organization:	Not reported
SEP Sequence Number:	Not reported
SEP Expenditure Amount:	Not reported
SEP Scheduled Completion Date:	Not reported
SEP Actual Date:	Not reported
SEP Defaulted Date:	Not reported
SEP Type:	Not reported
SEP Type Description:	Not reported
Proposed Amount:	Not reported
Final Monetary Amount:	Not reported
Paid Amount:	Not reported
Final Count:	Not reported
Final Amount:	Not reported
Found Violation:	No
Agency Which Determined Violation:	Not reported
Violation Short Description:	Not reported
Date Violation was Determined:	Not reported
Actual Return to Compliance Date:	Not reported
Return to Compliance Qualifier:	Not reported
Violation Responsible Agency:	Not reported
Scheduled Compliance Date:	Not reported
Enforcement Identifier:	Not reported
Date of Enforcement Action:	Not reported
Enforcement Responsible Agency:	Not reported
Enforcement Docket Number:	Not reported
Enforcement Attorney:	Not reported
Corrective Action Component:	Not reported
Appeal Initiated Date:	Not reported
Appeal Resolution Date:	Not reported
Disposition Status Date:	Not reported
Disposition Status:	Not reported
Disposition Status Description:	Not reported
Consent/Final Order Sequence Number:	Not reported
Consent/Final Order Respondent Name:	Not reported
Consent/Final Order Lead Agency:	Not reported
Enforcement Type:	Not reported
Enforcement Responsible Person:	Not reported

Map ID
Direction
Distance
Elevation

MAP FINDINGS

Site

Database(s)

EDR ID Number
EPA ID Number

KINSBURSKY BROTHERS SUPPLY INC (Continued)

1010561113

Enforcement Responsible Sub-Organization: Not reported
SEP Sequence Number: Not reported
SEP Expenditure Amount: Not reported
SEP Scheduled Completion Date: Not reported
SEP Actual Date: Not reported
SEP Defaulted Date: Not reported
SEP Type: Not reported
SEP Type Description: Not reported
Proposed Amount: Not reported
Final Monetary Amount: Not reported
Paid Amount: Not reported
Final Count: Not reported
Final Amount: Not reported

Found Violation: No
Agency Which Determined Violation: Not reported
Violation Short Description: Not reported
Date Violation was Determined: Not reported
Actual Return to Compliance Date: Not reported
Return to Compliance Qualifier: Not reported
Violation Responsible Agency: Not reported
Scheduled Compliance Date: Not reported
Enforcement Identifier: Not reported
Date of Enforcement Action: Not reported
Enforcement Responsible Agency: Not reported
Enforcement Docket Number: Not reported
Enforcement Attorney: Not reported
Corrective Action Component: Not reported
Appeal Initiated Date: Not reported
Appeal Resolution Date: Not reported
Disposition Status Date: Not reported
Disposition Status: Not reported
Disposition Status Description: Not reported
Consent/Final Order Sequence Number: Not reported
Consent/Final Order Respondent Name: Not reported
Consent/Final Order Lead Agency: Not reported
Enforcement Type: Not reported
Enforcement Responsible Person: Not reported
Enforcement Responsible Sub-Organization: Not reported
SEP Sequence Number: Not reported
SEP Expenditure Amount: Not reported
SEP Scheduled Completion Date: Not reported
SEP Actual Date: Not reported
SEP Defaulted Date: Not reported
SEP Type: Not reported
SEP Type Description: Not reported
Proposed Amount: Not reported
Final Monetary Amount: Not reported
Paid Amount: Not reported
Final Count: Not reported
Final Amount: Not reported

Found Violation: Yes
Agency Which Determined Violation: State
Violation Short Description: TSD - Container Use and Management
Date Violation was Determined: 20050504
Actual Return to Compliance Date: 20050504

Map ID
Direction
Distance
Elevation

MAP FINDINGS

Site

Database(s)

EDR ID Number
EPA ID Number

KINSBURSKY BROTHERS SUPPLY INC (Continued)

1010561113

Return to Compliance Qualifier:	Observed
Violation Responsible Agency:	State
Scheduled Compliance Date:	Not reported
Enforcement Identifier:	513
Date of Enforcement Action:	20050504
Enforcement Responsible Agency:	State
Enforcement Docket Number:	Not reported
Enforcement Attorney:	Not reported
Corrective Action Component:	No
Appeal Initiated Date:	Not reported
Appeal Resolution Date:	Not reported
Disposition Status Date:	Not reported
Disposition Status:	Not reported
Disposition Status Description:	Not reported
Consent/Final Order Sequence Number:	Not reported
Consent/Final Order Respondent Name:	Not reported
Consent/Final Order Lead Agency:	Not reported
Enforcement Type:	Not reported
Enforcement Responsible Person:	Not reported
Enforcement Responsible Sub-Organization:	Not reported
SEP Sequence Number:	Not reported
SEP Expenditure Amount:	Not reported
SEP Scheduled Completion Date:	Not reported
SEP Actual Date:	Not reported
SEP Defaulted Date:	Not reported
SEP Type:	Not reported
SEP Type Description:	Not reported
Proposed Amount:	Not reported
Final Monetary Amount:	Not reported
Paid Amount:	Not reported
Final Count:	Not reported
Final Amount:	Not reported
Found Violation:	No
Agency Which Determined Violation:	Not reported
Violation Short Description:	Not reported
Date Violation was Determined:	Not reported
Actual Return to Compliance Date:	Not reported
Return to Compliance Qualifier:	Not reported
Violation Responsible Agency:	Not reported
Scheduled Compliance Date:	Not reported
Enforcement Identifier:	Not reported
Date of Enforcement Action:	Not reported
Enforcement Responsible Agency:	Not reported
Enforcement Docket Number:	Not reported
Enforcement Attorney:	Not reported
Corrective Action Component:	Not reported
Appeal Initiated Date:	Not reported
Appeal Resolution Date:	Not reported
Disposition Status Date:	Not reported
Disposition Status:	Not reported
Disposition Status Description:	Not reported
Consent/Final Order Sequence Number:	Not reported
Consent/Final Order Respondent Name:	Not reported
Consent/Final Order Lead Agency:	Not reported
Enforcement Type:	Not reported
Enforcement Responsible Person:	Not reported

Map ID
Direction
Distance
Elevation

MAP FINDINGS

Site

Database(s)

EDR ID Number
EPA ID Number

KINSBURSKY BROTHERS SUPPLY INC (Continued)

1010561113

Enforcement Responsible Sub-Organization:	Not reported
SEP Sequence Number:	Not reported
SEP Expenditure Amount:	Not reported
SEP Scheduled Completion Date:	Not reported
SEP Actual Date:	Not reported
SEP Defaulted Date:	Not reported
SEP Type:	Not reported
SEP Type Description:	Not reported
Proposed Amount:	Not reported
Final Monetary Amount:	Not reported
Paid Amount:	Not reported
Final Count:	Not reported
Final Amount:	Not reported
Found Violation:	Yes
Agency Which Determined Violation:	State
Violation Short Description:	TSD - Preparedness and Prevention
Date Violation was Determined:	20020731
Actual Return to Compliance Date:	20020812
Return to Compliance Qualifier:	Documented
Violation Responsible Agency:	State
Scheduled Compliance Date:	Not reported
Enforcement Identifier:	505
Date of Enforcement Action:	20020926
Enforcement Responsible Agency:	State
Enforcement Docket Number:	Not reported
Enforcement Attorney:	Not reported
Corrective Action Component:	No
Appeal Initiated Date:	Not reported
Appeal Resolution Date:	Not reported
Disposition Status Date:	Not reported
Disposition Status:	Not reported
Disposition Status Description:	Not reported
Consent/Final Order Sequence Number:	Not reported
Consent/Final Order Respondent Name:	Not reported
Consent/Final Order Lead Agency:	Not reported
Enforcement Type:	Not reported
Enforcement Responsible Person:	Not reported
Enforcement Responsible Sub-Organization:	Not reported
SEP Sequence Number:	Not reported
SEP Expenditure Amount:	Not reported
SEP Scheduled Completion Date:	Not reported
SEP Actual Date:	Not reported
SEP Defaulted Date:	Not reported
SEP Type:	Not reported
SEP Type Description:	Not reported
Proposed Amount:	Not reported
Final Monetary Amount:	Not reported
Paid Amount:	Not reported
Final Count:	Not reported
Final Amount:	Not reported
Found Violation:	Yes
Agency Which Determined Violation:	State
Violation Short Description:	TSD - Container Use and Management
Date Violation was Determined:	20060321
Actual Return to Compliance Date:	20060321

Map ID
Direction
Distance
Elevation

MAP FINDINGS

Site

Database(s)

EDR ID Number
EPA ID Number

KINSBURSKY BROTHERS SUPPLY INC (Continued)

1010561113

Return to Compliance Qualifier:	Documented
Violation Responsible Agency:	State
Scheduled Compliance Date:	Not reported
Enforcement Identifier:	200
Date of Enforcement Action:	20060321
Enforcement Responsible Agency:	State
Enforcement Docket Number:	Not reported
Enforcement Attorney:	Not reported
Corrective Action Component:	No
Appeal Initiated Date:	Not reported
Appeal Resolution Date:	Not reported
Disposition Status Date:	Not reported
Disposition Status:	Not reported
Disposition Status Description:	Not reported
Consent/Final Order Sequence Number:	Not reported
Consent/Final Order Respondent Name:	Not reported
Consent/Final Order Lead Agency:	Not reported
Enforcement Type:	WRITTEN INFORMAL
Enforcement Responsible Person:	Not reported
Enforcement Responsible Sub-Organization:	Not reported
SEP Sequence Number:	Not reported
SEP Expenditure Amount:	Not reported
SEP Scheduled Completion Date:	Not reported
SEP Actual Date:	Not reported
SEP Defaulted Date:	Not reported
SEP Type:	Not reported
SEP Type Description:	Not reported
Proposed Amount:	Not reported
Final Monetary Amount:	Not reported
Paid Amount:	Not reported
Final Count:	Not reported
Final Amount:	Not reported
Found Violation:	No
Agency Which Determined Violation:	Not reported
Violation Short Description:	Not reported
Date Violation was Determined:	Not reported
Actual Return to Compliance Date:	Not reported
Return to Compliance Qualifier:	Not reported
Violation Responsible Agency:	Not reported
Scheduled Compliance Date:	Not reported
Enforcement Identifier:	Not reported
Date of Enforcement Action:	Not reported
Enforcement Responsible Agency:	Not reported
Enforcement Docket Number:	Not reported
Enforcement Attorney:	Not reported
Corrective Action Component:	Not reported
Appeal Initiated Date:	Not reported
Appeal Resolution Date:	Not reported
Disposition Status Date:	Not reported
Disposition Status:	Not reported
Disposition Status Description:	Not reported
Consent/Final Order Sequence Number:	Not reported
Consent/Final Order Respondent Name:	Not reported
Consent/Final Order Lead Agency:	Not reported
Enforcement Type:	Not reported
Enforcement Responsible Person:	Not reported

Map ID
Direction
Distance
Elevation

MAP FINDINGS

Site

Database(s)

EDR ID Number
EPA ID Number

KINSBURSKY BROTHERS SUPPLY INC (Continued)

1010561113

Enforcement Responsible Sub-Organization:	Not reported
SEP Sequence Number:	Not reported
SEP Expenditure Amount:	Not reported
SEP Scheduled Completion Date:	Not reported
SEP Actual Date:	Not reported
SEP Defaulted Date:	Not reported
SEP Type:	Not reported
SEP Type Description:	Not reported
Proposed Amount:	Not reported
Final Monetary Amount:	Not reported
Paid Amount:	Not reported
Final Count:	Not reported
Final Amount:	Not reported
Found Violation:	Yes
Agency Which Determined Violation:	State
Violation Short Description:	TSD - General
Date Violation was Determined:	19980331
Actual Return to Compliance Date:	19980502
Return to Compliance Qualifier:	Observed
Violation Responsible Agency:	State
Scheduled Compliance Date:	19980403
Enforcement Identifier:	007
Date of Enforcement Action:	19980331
Enforcement Responsible Agency:	State
Enforcement Docket Number:	Not reported
Enforcement Attorney:	Not reported
Corrective Action Component:	No
Appeal Initiated Date:	Not reported
Appeal Resolution Date:	Not reported
Disposition Status Date:	Not reported
Disposition Status:	Not reported
Disposition Status Description:	Not reported
Consent/Final Order Sequence Number:	Not reported
Consent/Final Order Respondent Name:	Not reported
Consent/Final Order Lead Agency:	Not reported
Enforcement Type:	WRITTEN INFORMAL
Enforcement Responsible Person:	R9STA
Enforcement Responsible Sub-Organization:	Not reported
SEP Sequence Number:	Not reported
SEP Expenditure Amount:	Not reported
SEP Scheduled Completion Date:	Not reported
SEP Actual Date:	Not reported
SEP Defaulted Date:	Not reported
SEP Type:	Not reported
SEP Type Description:	Not reported
Proposed Amount:	Not reported
Final Monetary Amount:	Not reported
Paid Amount:	Not reported
Final Count:	Not reported
Final Amount:	Not reported
Found Violation:	Yes
Agency Which Determined Violation:	State
Violation Short Description:	TSD - Manifest/Records/Reporting
Date Violation was Determined:	20060321
Actual Return to Compliance Date:	20060607

Map ID
Direction
Distance
Elevation

MAP FINDINGS

Site

Database(s)

EDR ID Number
EPA ID Number

KINSBURSKY BROTHERS SUPPLY INC (Continued)

1010561113

Return to Compliance Qualifier:	Documented
Violation Responsible Agency:	State
Scheduled Compliance Date:	Not reported
Enforcement Identifier:	200
Date of Enforcement Action:	20060321
Enforcement Responsible Agency:	State
Enforcement Docket Number:	Not reported
Enforcement Attorney:	Not reported
Corrective Action Component:	No
Appeal Initiated Date:	Not reported
Appeal Resolution Date:	Not reported
Disposition Status Date:	Not reported
Disposition Status:	Not reported
Disposition Status Description:	Not reported
Consent/Final Order Sequence Number:	Not reported
Consent/Final Order Respondent Name:	Not reported
Consent/Final Order Lead Agency:	Not reported
Enforcement Type:	WRITTEN INFORMAL
Enforcement Responsible Person:	Not reported
Enforcement Responsible Sub-Organization:	Not reported
SEP Sequence Number:	Not reported
SEP Expenditure Amount:	Not reported
SEP Scheduled Completion Date:	Not reported
SEP Actual Date:	Not reported
SEP Defaulted Date:	Not reported
SEP Type:	Not reported
SEP Type Description:	Not reported
Proposed Amount:	Not reported
Final Monetary Amount:	Not reported
Paid Amount:	Not reported
Final Count:	Not reported
Final Amount:	Not reported
Found Violation:	Yes
Agency Which Determined Violation:	State
Violation Short Description:	TSD - Financial Requirements
Date Violation was Determined:	20010112
Actual Return to Compliance Date:	20010221
Return to Compliance Qualifier:	Documented
Violation Responsible Agency:	State
Scheduled Compliance Date:	Not reported
Enforcement Identifier:	502
Date of Enforcement Action:	20010221
Enforcement Responsible Agency:	State
Enforcement Docket Number:	Not reported
Enforcement Attorney:	Not reported
Corrective Action Component:	No
Appeal Initiated Date:	Not reported
Appeal Resolution Date:	Not reported
Disposition Status Date:	Not reported
Disposition Status:	Not reported
Disposition Status Description:	Not reported
Consent/Final Order Sequence Number:	Not reported
Consent/Final Order Respondent Name:	Not reported
Consent/Final Order Lead Agency:	Not reported
Enforcement Type:	Not reported
Enforcement Responsible Person:	Not reported

Map ID
Direction
Distance
Elevation

MAP FINDINGS

Site

Database(s)

EDR ID Number
EPA ID Number

KINSBURSKY BROTHERS SUPPLY INC (Continued)

1010561113

Enforcement Responsible Sub-Organization:	Not reported
SEP Sequence Number:	Not reported
SEP Expenditure Amount:	Not reported
SEP Scheduled Completion Date:	Not reported
SEP Actual Date:	Not reported
SEP Defaulted Date:	Not reported
SEP Type:	Not reported
SEP Type Description:	Not reported
Proposed Amount:	Not reported
Final Monetary Amount:	Not reported
Paid Amount:	Not reported
Final Count:	Not reported
Final Amount:	Not reported
Found Violation:	Yes
Agency Which Determined Violation:	State
Violation Short Description:	TSD - General
Date Violation was Determined:	19920128
Actual Return to Compliance Date:	19940630
Return to Compliance Qualifier:	Observed
Violation Responsible Agency:	State
Scheduled Compliance Date:	19920507
Enforcement Identifier:	003
Date of Enforcement Action:	19920128
Enforcement Responsible Agency:	State
Enforcement Docket Number:	Not reported
Enforcement Attorney:	Not reported
Corrective Action Component:	No
Appeal Initiated Date:	Not reported
Appeal Resolution Date:	Not reported
Disposition Status Date:	Not reported
Disposition Status:	Not reported
Disposition Status Description:	Not reported
Consent/Final Order Sequence Number:	Not reported
Consent/Final Order Respondent Name:	Not reported
Consent/Final Order Lead Agency:	Not reported
Enforcement Type:	INITIAL CIVIL JUDICIAL ACTION FOR COMPLIANCE AND/OR MONETARY PENALTY
Enforcement Responsible Person:	R9STA
Enforcement Responsible Sub-Organization:	Not reported
SEP Sequence Number:	Not reported
SEP Expenditure Amount:	Not reported
SEP Scheduled Completion Date:	Not reported
SEP Actual Date:	Not reported
SEP Defaulted Date:	Not reported
SEP Type:	Not reported
SEP Type Description:	Not reported
Proposed Amount:	Not reported
Final Monetary Amount:	20000
Paid Amount:	10000
Final Count:	1
Final Amount:	20000
Found Violation:	No
Agency Which Determined Violation:	Not reported
Violation Short Description:	Not reported
Date Violation was Determined:	Not reported
Actual Return to Compliance Date:	Not reported

Map ID
Direction
Distance
Elevation

MAP FINDINGS

Site

Database(s)

EDR ID Number
EPA ID Number

KINSBURSKY BROTHERS SUPPLY INC (Continued)

1010561113

Return to Compliance Qualifier:	Not reported
Violation Responsible Agency:	Not reported
Scheduled Compliance Date:	Not reported
Enforcement Identifier:	Not reported
Date of Enforcement Action:	Not reported
Enforcement Responsible Agency:	Not reported
Enforcement Docket Number:	Not reported
Enforcement Attorney:	Not reported
Corrective Action Component:	Not reported
Appeal Initiated Date:	Not reported
Appeal Resolution Date:	Not reported
Disposition Status Date:	Not reported
Disposition Status:	Not reported
Disposition Status Description:	Not reported
Consent/Final Order Sequence Number:	Not reported
Consent/Final Order Respondent Name:	Not reported
Consent/Final Order Lead Agency:	Not reported
Enforcement Type:	Not reported
Enforcement Responsible Person:	Not reported
Enforcement Responsible Sub-Organization:	Not reported
SEP Sequence Number:	Not reported
SEP Expenditure Amount:	Not reported
SEP Scheduled Completion Date:	Not reported
SEP Actual Date:	Not reported
SEP Defaulted Date:	Not reported
SEP Type:	Not reported
SEP Type Description:	Not reported
Proposed Amount:	Not reported
Final Monetary Amount:	Not reported
Paid Amount:	Not reported
Final Count:	Not reported
Final Amount:	Not reported
Found Violation:	Yes
Agency Which Determined Violation:	State
Violation Short Description:	TSD - General
Date Violation was Determined:	19940823
Actual Return to Compliance Date:	19950627
Return to Compliance Qualifier:	Observed
Violation Responsible Agency:	State
Scheduled Compliance Date:	Not reported
Enforcement Identifier:	004
Date of Enforcement Action:	19940823
Enforcement Responsible Agency:	State
Enforcement Docket Number:	Not reported
Enforcement Attorney:	Not reported
Corrective Action Component:	No
Appeal Initiated Date:	Not reported
Appeal Resolution Date:	Not reported
Disposition Status Date:	Not reported
Disposition Status:	Not reported
Disposition Status Description:	Not reported
Consent/Final Order Sequence Number:	Not reported
Consent/Final Order Respondent Name:	Not reported
Consent/Final Order Lead Agency:	Not reported
Enforcement Type:	WRITTEN INFORMAL
Enforcement Responsible Person:	R9STA

Map ID
Direction
Distance
Elevation

MAP FINDINGS

Site

Database(s)

EDR ID Number
EPA ID Number

KINSBURSKY BROTHERS SUPPLY INC (Continued)

1010561113

Enforcement Responsible Sub-Organization:	Not reported
SEP Sequence Number:	Not reported
SEP Expenditure Amount:	Not reported
SEP Scheduled Completion Date:	Not reported
SEP Actual Date:	Not reported
SEP Defaulted Date:	Not reported
SEP Type:	Not reported
SEP Type Description:	Not reported
Proposed Amount:	Not reported
Final Monetary Amount:	Not reported
Paid Amount:	Not reported
Final Count:	Not reported
Final Amount:	Not reported
Found Violation:	Yes
Agency Which Determined Violation:	State
Violation Short Description:	TSD - General Facility Standards
Date Violation was Determined:	19990128
Actual Return to Compliance Date:	20000321
Return to Compliance Qualifier:	Documented
Violation Responsible Agency:	State
Scheduled Compliance Date:	Not reported
Enforcement Identifier:	500
Date of Enforcement Action:	19990402
Enforcement Responsible Agency:	State
Enforcement Docket Number:	Not reported
Enforcement Attorney:	Not reported
Corrective Action Component:	No
Appeal Initiated Date:	Not reported
Appeal Resolution Date:	Not reported
Disposition Status Date:	Not reported
Disposition Status:	Not reported
Disposition Status Description:	Not reported
Consent/Final Order Sequence Number:	Not reported
Consent/Final Order Respondent Name:	Not reported
Consent/Final Order Lead Agency:	Not reported
Enforcement Type:	Not reported
Enforcement Responsible Person:	Not reported
Enforcement Responsible Sub-Organization:	Not reported
SEP Sequence Number:	Not reported
SEP Expenditure Amount:	Not reported
SEP Scheduled Completion Date:	Not reported
SEP Actual Date:	Not reported
SEP Defaulted Date:	Not reported
SEP Type:	Not reported
SEP Type Description:	Not reported
Proposed Amount:	Not reported
Final Monetary Amount:	Not reported
Paid Amount:	Not reported
Final Count:	Not reported
Final Amount:	Not reported
Found Violation:	Yes
Agency Which Determined Violation:	State
Violation Short Description:	TSD - Financial Requirements
Date Violation was Determined:	20010123
Actual Return to Compliance Date:	20010221

Map ID
Direction
Distance
Elevation

MAP FINDINGS

Site

Database(s)

EDR ID Number
EPA ID Number

KINSBURSKY BROTHERS SUPPLY INC (Continued)

1010561113

Return to Compliance Qualifier:	Documented
Violation Responsible Agency:	State
Scheduled Compliance Date:	Not reported
Enforcement Identifier:	201
Date of Enforcement Action:	20010124
Enforcement Responsible Agency:	State
Enforcement Docket Number:	Not reported
Enforcement Attorney:	Not reported
Corrective Action Component:	No
Appeal Initiated Date:	Not reported
Appeal Resolution Date:	Not reported
Disposition Status Date:	Not reported
Disposition Status:	Not reported
Disposition Status Description:	Not reported
Consent/Final Order Sequence Number:	Not reported
Consent/Final Order Respondent Name:	Not reported
Consent/Final Order Lead Agency:	Not reported
Enforcement Type:	WRITTEN INFORMAL
Enforcement Responsible Person:	Not reported
Enforcement Responsible Sub-Organization:	Not reported
SEP Sequence Number:	Not reported
SEP Expenditure Amount:	Not reported
SEP Scheduled Completion Date:	Not reported
SEP Actual Date:	Not reported
SEP Defaulted Date:	Not reported
SEP Type:	Not reported
SEP Type Description:	Not reported
Proposed Amount:	Not reported
Final Monetary Amount:	Not reported
Paid Amount:	Not reported
Final Count:	Not reported
Final Amount:	Not reported
Found Violation:	Yes
Agency Which Determined Violation:	State
Violation Short Description:	TSD - Preparedness and Prevention
Date Violation was Determined:	20020129
Actual Return to Compliance Date:	20020305
Return to Compliance Qualifier:	Documented
Violation Responsible Agency:	State
Scheduled Compliance Date:	Not reported
Enforcement Identifier:	200
Date of Enforcement Action:	20020205
Enforcement Responsible Agency:	State
Enforcement Docket Number:	Not reported
Enforcement Attorney:	Not reported
Corrective Action Component:	No
Appeal Initiated Date:	Not reported
Appeal Resolution Date:	Not reported
Disposition Status Date:	Not reported
Disposition Status:	Not reported
Disposition Status Description:	Not reported
Consent/Final Order Sequence Number:	Not reported
Consent/Final Order Respondent Name:	Not reported
Consent/Final Order Lead Agency:	Not reported
Enforcement Type:	WRITTEN INFORMAL
Enforcement Responsible Person:	Not reported

Map ID
Direction
Distance
Elevation

MAP FINDINGS

Site

Database(s)

EDR ID Number
EPA ID Number

KINSBURSKY BROTHERS SUPPLY INC (Continued)

1010561113

Enforcement Responsible Sub-Organization: Not reported
SEP Sequence Number: Not reported
SEP Expenditure Amount: Not reported
SEP Scheduled Completion Date: Not reported
SEP Actual Date: Not reported
SEP Defaulted Date: Not reported
SEP Type: Not reported
SEP Type Description: Not reported
Proposed Amount: Not reported
Final Monetary Amount: Not reported
Paid Amount: Not reported
Final Count: Not reported
Final Amount: Not reported

Found Violation: No
Agency Which Determined Violation: Not reported
Violation Short Description: Not reported
Date Violation was Determined: Not reported
Actual Return to Compliance Date: Not reported
Return to Compliance Qualifier: Not reported
Violation Responsible Agency: Not reported
Scheduled Compliance Date: Not reported
Enforcement Identifier: Not reported
Date of Enforcement Action: Not reported
Enforcement Responsible Agency: Not reported
Enforcement Docket Number: Not reported
Enforcement Attorney: Not reported
Corrective Action Component: Not reported
Appeal Initiated Date: Not reported
Appeal Resolution Date: Not reported
Disposition Status Date: Not reported
Disposition Status: Not reported
Disposition Status Description: Not reported
Consent/Final Order Sequence Number: Not reported
Consent/Final Order Respondent Name: Not reported
Consent/Final Order Lead Agency: Not reported
Enforcement Type: Not reported
Enforcement Responsible Person: Not reported
Enforcement Responsible Sub-Organization: Not reported
SEP Sequence Number: Not reported
SEP Expenditure Amount: Not reported
SEP Scheduled Completion Date: Not reported
SEP Actual Date: Not reported
SEP Defaulted Date: Not reported
SEP Type: Not reported
SEP Type Description: Not reported
Proposed Amount: Not reported
Final Monetary Amount: Not reported
Paid Amount: Not reported
Final Count: Not reported
Final Amount: Not reported

Found Violation: No
Agency Which Determined Violation: Not reported
Violation Short Description: Not reported
Date Violation was Determined: Not reported
Actual Return to Compliance Date: Not reported

Map ID
Direction
Distance
Elevation

MAP FINDINGS

Site

Database(s)

EDR ID Number
EPA ID Number

KINSBURSKY BROTHERS SUPPLY INC (Continued)

1010561113

Return to Compliance Qualifier:	Not reported
Violation Responsible Agency:	Not reported
Scheduled Compliance Date:	Not reported
Enforcement Identifier:	Not reported
Date of Enforcement Action:	Not reported
Enforcement Responsible Agency:	Not reported
Enforcement Docket Number:	Not reported
Enforcement Attorney:	Not reported
Corrective Action Component:	Not reported
Appeal Initiated Date:	Not reported
Appeal Resolution Date:	Not reported
Disposition Status Date:	Not reported
Disposition Status:	Not reported
Disposition Status Description:	Not reported
Consent/Final Order Sequence Number:	Not reported
Consent/Final Order Respondent Name:	Not reported
Consent/Final Order Lead Agency:	Not reported
Enforcement Type:	Not reported
Enforcement Responsible Person:	Not reported
Enforcement Responsible Sub-Organization:	Not reported
SEP Sequence Number:	Not reported
SEP Expenditure Amount:	Not reported
SEP Scheduled Completion Date:	Not reported
SEP Actual Date:	Not reported
SEP Defaulted Date:	Not reported
SEP Type:	Not reported
SEP Type Description:	Not reported
Proposed Amount:	Not reported
Final Monetary Amount:	Not reported
Paid Amount:	Not reported
Final Count:	Not reported
Final Amount:	Not reported
Found Violation:	No
Agency Which Determined Violation:	Not reported
Violation Short Description:	Not reported
Date Violation was Determined:	Not reported
Actual Return to Compliance Date:	Not reported
Return to Compliance Qualifier:	Not reported
Violation Responsible Agency:	Not reported
Scheduled Compliance Date:	Not reported
Enforcement Identifier:	Not reported
Date of Enforcement Action:	Not reported
Enforcement Responsible Agency:	Not reported
Enforcement Docket Number:	Not reported
Enforcement Attorney:	Not reported
Corrective Action Component:	Not reported
Appeal Initiated Date:	Not reported
Appeal Resolution Date:	Not reported
Disposition Status Date:	Not reported
Disposition Status:	Not reported
Disposition Status Description:	Not reported
Consent/Final Order Sequence Number:	Not reported
Consent/Final Order Respondent Name:	Not reported
Consent/Final Order Lead Agency:	Not reported
Enforcement Type:	Not reported
Enforcement Responsible Person:	Not reported

Map ID
Direction
Distance
Elevation

MAP FINDINGS

Site

Database(s)

EDR ID Number
EPA ID Number

KINSBURSKY BROTHERS SUPPLY INC (Continued)

1010561113

Enforcement Responsible Sub-Organization:	Not reported
SEP Sequence Number:	Not reported
SEP Expenditure Amount:	Not reported
SEP Scheduled Completion Date:	Not reported
SEP Actual Date:	Not reported
SEP Defaulted Date:	Not reported
SEP Type:	Not reported
SEP Type Description:	Not reported
Proposed Amount:	Not reported
Final Monetary Amount:	Not reported
Paid Amount:	Not reported
Final Count:	Not reported
Final Amount:	Not reported
Found Violation:	Yes
Agency Which Determined Violation:	State
Violation Short Description:	TSD - General
Date Violation was Determined:	19940823
Actual Return to Compliance Date:	19950627
Return to Compliance Qualifier:	Observed
Violation Responsible Agency:	State
Scheduled Compliance Date:	Not reported
Enforcement Identifier:	004
Date of Enforcement Action:	19940823
Enforcement Responsible Agency:	State
Enforcement Docket Number:	Not reported
Enforcement Attorney:	Not reported
Corrective Action Component:	No
Appeal Initiated Date:	Not reported
Appeal Resolution Date:	Not reported
Disposition Status Date:	Not reported
Disposition Status:	Not reported
Disposition Status Description:	Not reported
Consent/Final Order Sequence Number:	Not reported
Consent/Final Order Respondent Name:	Not reported
Consent/Final Order Lead Agency:	Not reported
Enforcement Type:	WRITTEN INFORMAL
Enforcement Responsible Person:	R9STA
Enforcement Responsible Sub-Organization:	Not reported
SEP Sequence Number:	Not reported
SEP Expenditure Amount:	Not reported
SEP Scheduled Completion Date:	Not reported
SEP Actual Date:	Not reported
SEP Defaulted Date:	Not reported
SEP Type:	Not reported
SEP Type Description:	Not reported
Proposed Amount:	Not reported
Final Monetary Amount:	Not reported
Paid Amount:	Not reported
Final Count:	Not reported
Final Amount:	Not reported
Found Violation:	Yes
Agency Which Determined Violation:	State
Violation Short Description:	TSD - General Facility Standards
Date Violation was Determined:	20020129
Actual Return to Compliance Date:	20020213

Map ID
Direction
Distance
Elevation

MAP FINDINGS

Site

Database(s)

EDR ID Number
EPA ID Number

KINSBURSKY BROTHERS SUPPLY INC (Continued)

1010561113

Return to Compliance Qualifier:	Documented
Violation Responsible Agency:	State
Scheduled Compliance Date:	Not reported
Enforcement Identifier:	200
Date of Enforcement Action:	20020205
Enforcement Responsible Agency:	State
Enforcement Docket Number:	Not reported
Enforcement Attorney:	Not reported
Corrective Action Component:	No
Appeal Initiated Date:	Not reported
Appeal Resolution Date:	Not reported
Disposition Status Date:	Not reported
Disposition Status:	Not reported
Disposition Status Description:	Not reported
Consent/Final Order Sequence Number:	Not reported
Consent/Final Order Respondent Name:	Not reported
Consent/Final Order Lead Agency:	Not reported
Enforcement Type:	WRITTEN INFORMAL
Enforcement Responsible Person:	Not reported
Enforcement Responsible Sub-Organization:	Not reported
SEP Sequence Number:	Not reported
SEP Expenditure Amount:	Not reported
SEP Scheduled Completion Date:	Not reported
SEP Actual Date:	Not reported
SEP Defaulted Date:	Not reported
SEP Type:	Not reported
SEP Type Description:	Not reported
Proposed Amount:	Not reported
Final Monetary Amount:	Not reported
Paid Amount:	Not reported
Final Count:	Not reported
Final Amount:	Not reported
Found Violation:	Yes
Agency Which Determined Violation:	State
Violation Short Description:	TSD - Preparedness and Prevention
Date Violation was Determined:	20020731
Actual Return to Compliance Date:	20020812
Return to Compliance Qualifier:	Documented
Violation Responsible Agency:	State
Scheduled Compliance Date:	Not reported
Enforcement Identifier:	200
Date of Enforcement Action:	20020731
Enforcement Responsible Agency:	State
Enforcement Docket Number:	Not reported
Enforcement Attorney:	Not reported
Corrective Action Component:	No
Appeal Initiated Date:	Not reported
Appeal Resolution Date:	Not reported
Disposition Status Date:	Not reported
Disposition Status:	Not reported
Disposition Status Description:	Not reported
Consent/Final Order Sequence Number:	Not reported
Consent/Final Order Respondent Name:	Not reported
Consent/Final Order Lead Agency:	Not reported
Enforcement Type:	WRITTEN INFORMAL
Enforcement Responsible Person:	Not reported

Map ID
 Direction
 Distance
 Elevation

MAP FINDINGS

Site

Database(s)

EDR ID Number
 EPA ID Number

KINSBURSKY BROTHERS SUPPLY INC (Continued)

1010561113

Enforcement Responsible Sub-Organization:	Not reported
SEP Sequence Number:	Not reported
SEP Expenditure Amount:	Not reported
SEP Scheduled Completion Date:	Not reported
SEP Actual Date:	Not reported
SEP Defaulted Date:	Not reported
SEP Type:	Not reported
SEP Type Description:	Not reported
Proposed Amount:	Not reported
Final Monetary Amount:	Not reported
Paid Amount:	Not reported
Final Count:	Not reported
Final Amount:	Not reported
Found Violation:	Yes
Agency Which Determined Violation:	State
Violation Short Description:	TSD - General Facility Standards
Date Violation was Determined:	19990128
Actual Return to Compliance Date:	20000321
Return to Compliance Qualifier:	Documented
Violation Responsible Agency:	State
Scheduled Compliance Date:	Not reported
Enforcement Identifier:	210
Date of Enforcement Action:	20000321
Enforcement Responsible Agency:	State
Enforcement Docket Number:	Not reported
Enforcement Attorney:	Not reported
Corrective Action Component:	No
Appeal Initiated Date:	Not reported
Appeal Resolution Date:	Not reported
Disposition Status Date:	Not reported
Disposition Status:	Not reported
Disposition Status Description:	Not reported
Consent/Final Order Sequence Number:	Not reported
Consent/Final Order Respondent Name:	Not reported
Consent/Final Order Lead Agency:	Not reported
Enforcement Type:	FINAL 3008(A) COMPLIANCE ORDER
Enforcement Responsible Person:	Not reported
Enforcement Responsible Sub-Organization:	Not reported
SEP Sequence Number:	Not reported
SEP Expenditure Amount:	Not reported
SEP Scheduled Completion Date:	Not reported
SEP Actual Date:	Not reported
SEP Defaulted Date:	Not reported
SEP Type:	Not reported
SEP Type Description:	Not reported
Proposed Amount:	Not reported
Final Monetary Amount:	15000
Paid Amount:	Not reported
Final Count:	1
Final Amount:	15000
Found Violation:	Yes
Agency Which Determined Violation:	State
Violation Short Description:	Generators - General
Date Violation was Determined:	19891115
Actual Return to Compliance Date:	19900406

Map ID
Direction
Distance
Elevation

MAP FINDINGS

Site

Database(s)

EDR ID Number
EPA ID Number

KINSBURSKY BROTHERS SUPPLY INC (Continued)

1010561113

Return to Compliance Qualifier:	Observed
Violation Responsible Agency:	State
Scheduled Compliance Date:	19900127
Enforcement Identifier:	001
Date of Enforcement Action:	19891227
Enforcement Responsible Agency:	State
Enforcement Docket Number:	Not reported
Enforcement Attorney:	Not reported
Corrective Action Component:	No
Appeal Initiated Date:	Not reported
Appeal Resolution Date:	Not reported
Disposition Status Date:	Not reported
Disposition Status:	Not reported
Disposition Status Description:	Not reported
Consent/Final Order Sequence Number:	Not reported
Consent/Final Order Respondent Name:	Not reported
Consent/Final Order Lead Agency:	Not reported
Enforcement Type:	WRITTEN INFORMAL
Enforcement Responsible Person:	R9STA
Enforcement Responsible Sub-Organization:	Not reported
SEP Sequence Number:	Not reported
SEP Expenditure Amount:	Not reported
SEP Scheduled Completion Date:	Not reported
SEP Actual Date:	Not reported
SEP Defaulted Date:	Not reported
SEP Type:	Not reported
SEP Type Description:	Not reported
Proposed Amount:	Not reported
Final Monetary Amount:	Not reported
Paid Amount:	Not reported
Final Count:	Not reported
Final Amount:	Not reported
Found Violation:	Yes
Agency Which Determined Violation:	State
Violation Short Description:	TSD - General Facility Standards
Date Violation was Determined:	20151123
Actual Return to Compliance Date:	20160224
Return to Compliance Qualifier:	Documented
Violation Responsible Agency:	State
Scheduled Compliance Date:	Not reported
Enforcement Identifier:	306
Date of Enforcement Action:	20160126
Enforcement Responsible Agency:	State
Enforcement Docket Number:	Not reported
Enforcement Attorney:	Not reported
Corrective Action Component:	No
Appeal Initiated Date:	Not reported
Appeal Resolution Date:	Not reported
Disposition Status Date:	Not reported
Disposition Status:	Not reported
Disposition Status Description:	Not reported
Consent/Final Order Sequence Number:	Not reported
Consent/Final Order Respondent Name:	Not reported
Consent/Final Order Lead Agency:	Not reported
Enforcement Type:	WRITTEN INFORMAL
Enforcement Responsible Person:	Not reported

Map ID
Direction
Distance
Elevation

MAP FINDINGS

Site

Database(s)

EDR ID Number
EPA ID Number

KINSBURSKY BROTHERS SUPPLY INC (Continued)

1010561113

Enforcement Responsible Sub-Organization:	Not reported
SEP Sequence Number:	Not reported
SEP Expenditure Amount:	Not reported
SEP Scheduled Completion Date:	Not reported
SEP Actual Date:	Not reported
SEP Defaulted Date:	Not reported
SEP Type:	Not reported
SEP Type Description:	Not reported
Proposed Amount:	Not reported
Final Monetary Amount:	Not reported
Paid Amount:	Not reported
Final Count:	Not reported
Final Amount:	Not reported
Found Violation:	Yes
Agency Which Determined Violation:	State
Violation Short Description:	TSD - General Facility Standards
Date Violation was Determined:	19990128
Actual Return to Compliance Date:	20000321
Return to Compliance Qualifier:	Documented
Violation Responsible Agency:	State
Scheduled Compliance Date:	Not reported
Enforcement Identifier:	200
Date of Enforcement Action:	19990128
Enforcement Responsible Agency:	State
Enforcement Docket Number:	Not reported
Enforcement Attorney:	Not reported
Corrective Action Component:	No
Appeal Initiated Date:	Not reported
Appeal Resolution Date:	Not reported
Disposition Status Date:	Not reported
Disposition Status:	Not reported
Disposition Status Description:	Not reported
Consent/Final Order Sequence Number:	Not reported
Consent/Final Order Respondent Name:	Not reported
Consent/Final Order Lead Agency:	Not reported
Enforcement Type:	WRITTEN INFORMAL
Enforcement Responsible Person:	Not reported
Enforcement Responsible Sub-Organization:	Not reported
SEP Sequence Number:	Not reported
SEP Expenditure Amount:	Not reported
SEP Scheduled Completion Date:	Not reported
SEP Actual Date:	Not reported
SEP Defaulted Date:	Not reported
SEP Type:	Not reported
SEP Type Description:	Not reported
Proposed Amount:	Not reported
Final Monetary Amount:	Not reported
Paid Amount:	Not reported
Final Count:	Not reported
Final Amount:	Not reported
Found Violation:	Yes
Agency Which Determined Violation:	State
Violation Short Description:	TSD - General Facility Standards
Date Violation was Determined:	20020129
Actual Return to Compliance Date:	20020305

Map ID
Direction
Distance
Elevation

MAP FINDINGS

Site

Database(s)

EDR ID Number
EPA ID Number

KINSBURSKY BROTHERS SUPPLY INC (Continued)

1010561113

Return to Compliance Qualifier:	Documented
Violation Responsible Agency:	State
Scheduled Compliance Date:	Not reported
Enforcement Identifier:	200
Date of Enforcement Action:	20020205
Enforcement Responsible Agency:	State
Enforcement Docket Number:	Not reported
Enforcement Attorney:	Not reported
Corrective Action Component:	No
Appeal Initiated Date:	Not reported
Appeal Resolution Date:	Not reported
Disposition Status Date:	Not reported
Disposition Status:	Not reported
Disposition Status Description:	Not reported
Consent/Final Order Sequence Number:	Not reported
Consent/Final Order Respondent Name:	Not reported
Consent/Final Order Lead Agency:	Not reported
Enforcement Type:	WRITTEN INFORMAL
Enforcement Responsible Person:	Not reported
Enforcement Responsible Sub-Organization:	Not reported
SEP Sequence Number:	Not reported
SEP Expenditure Amount:	Not reported
SEP Scheduled Completion Date:	Not reported
SEP Actual Date:	Not reported
SEP Defaulted Date:	Not reported
SEP Type:	Not reported
SEP Type Description:	Not reported
Proposed Amount:	Not reported
Final Monetary Amount:	Not reported
Paid Amount:	Not reported
Final Count:	Not reported
Final Amount:	Not reported
Found Violation:	Yes
Agency Which Determined Violation:	State
Violation Short Description:	TSD - General
Date Violation was Determined:	19940823
Actual Return to Compliance Date:	19941024
Return to Compliance Qualifier:	Observed
Violation Responsible Agency:	State
Scheduled Compliance Date:	Not reported
Enforcement Identifier:	005
Date of Enforcement Action:	19950706
Enforcement Responsible Agency:	State
Enforcement Docket Number:	Not reported
Enforcement Attorney:	Not reported
Corrective Action Component:	No
Appeal Initiated Date:	Not reported
Appeal Resolution Date:	Not reported
Disposition Status Date:	Not reported
Disposition Status:	Not reported
Disposition Status Description:	Not reported
Consent/Final Order Sequence Number:	Not reported
Consent/Final Order Respondent Name:	Not reported
Consent/Final Order Lead Agency:	Not reported
Enforcement Type:	FINAL 3008(A) COMPLIANCE ORDER
Enforcement Responsible Person:	R9STA

Map ID
 Direction
 Distance
 Elevation

MAP FINDINGS

Site

Database(s)

EDR ID Number
 EPA ID Number

KINSBURSKY BROTHERS SUPPLY INC (Continued)

1010561113

Enforcement Responsible Sub-Organization:	Not reported
SEP Sequence Number:	Not reported
SEP Expenditure Amount:	Not reported
SEP Scheduled Completion Date:	Not reported
SEP Actual Date:	Not reported
SEP Defaulted Date:	Not reported
SEP Type:	Not reported
SEP Type Description:	Not reported
Proposed Amount:	Not reported
Final Monetary Amount:	5000
Paid Amount:	5000
Final Count:	1
Final Amount:	5000
Found Violation:	Yes
Agency Which Determined Violation:	State
Violation Short Description:	TSD - General Facility Standards
Date Violation was Determined:	20020731
Actual Return to Compliance Date:	20020812
Return to Compliance Qualifier:	Documented
Violation Responsible Agency:	State
Scheduled Compliance Date:	Not reported
Enforcement Identifier:	505
Date of Enforcement Action:	20020926
Enforcement Responsible Agency:	State
Enforcement Docket Number:	Not reported
Enforcement Attorney:	Not reported
Corrective Action Component:	No
Appeal Initiated Date:	Not reported
Appeal Resolution Date:	Not reported
Disposition Status Date:	Not reported
Disposition Status:	Not reported
Disposition Status Description:	Not reported
Consent/Final Order Sequence Number:	Not reported
Consent/Final Order Respondent Name:	Not reported
Consent/Final Order Lead Agency:	Not reported
Enforcement Type:	Not reported
Enforcement Responsible Person:	Not reported
Enforcement Responsible Sub-Organization:	Not reported
SEP Sequence Number:	Not reported
SEP Expenditure Amount:	Not reported
SEP Scheduled Completion Date:	Not reported
SEP Actual Date:	Not reported
SEP Defaulted Date:	Not reported
SEP Type:	Not reported
SEP Type Description:	Not reported
Proposed Amount:	Not reported
Final Monetary Amount:	Not reported
Paid Amount:	Not reported
Final Count:	Not reported
Final Amount:	Not reported
Found Violation:	Yes
Agency Which Determined Violation:	State
Violation Short Description:	Generators - General
Date Violation was Determined:	19940823
Actual Return to Compliance Date:	19950627

Map ID
Direction
Distance
Elevation

MAP FINDINGS

Site

Database(s)

EDR ID Number
EPA ID Number

KINSBURSKY BROTHERS SUPPLY INC (Continued)

1010561113

Return to Compliance Qualifier: Observed
Violation Responsible Agency: State
Scheduled Compliance Date: Not reported
Enforcement Identifier: 005
Date of Enforcement Action: 19950706
Enforcement Responsible Agency: State
Enforcement Docket Number: Not reported
Enforcement Attorney: Not reported
Corrective Action Component: No
Appeal Initiated Date: Not reported
Appeal Resolution Date: Not reported
Disposition Status Date: Not reported
Disposition Status: Not reported
Disposition Status Description: Not reported
Consent/Final Order Sequence Number: Not reported
Consent/Final Order Respondent Name: Not reported
Consent/Final Order Lead Agency: Not reported
Enforcement Type: FINAL 3008(A) COMPLIANCE ORDER
Enforcement Responsible Person: R9STA
Enforcement Responsible Sub-Organization: Not reported
SEP Sequence Number: Not reported
SEP Expenditure Amount: Not reported
SEP Scheduled Completion Date: Not reported
SEP Actual Date: Not reported
SEP Defaulted Date: Not reported
SEP Type: Not reported
SEP Type Description: Not reported
Proposed Amount: Not reported
Final Monetary Amount: 5000
Paid Amount: 5000
Final Count: 1
Final Amount: 5000

Found Violation: Yes
Agency Which Determined Violation: State
Violation Short Description: TSD - General Facility Standards
Date Violation was Determined: 20151123
Actual Return to Compliance Date: 20160224
Return to Compliance Qualifier: Documented
Violation Responsible Agency: State
Scheduled Compliance Date: Not reported
Enforcement Identifier: 288
Date of Enforcement Action: 20170531
Enforcement Responsible Agency: State
Enforcement Docket Number: Not reported
Enforcement Attorney: Not reported
Corrective Action Component: No
Appeal Initiated Date: Not reported
Appeal Resolution Date: Not reported
Disposition Status Date: Not reported
Disposition Status: Not reported
Disposition Status Description: Not reported
Consent/Final Order Sequence Number: Not reported
Consent/Final Order Respondent Name: Not reported
Consent/Final Order Lead Agency: Not reported
Enforcement Type: SINGLE SITE CA/FO
Enforcement Responsible Person: Not reported

Map ID
Direction
Distance
Elevation

MAP FINDINGS

Site

Database(s)

EDR ID Number
EPA ID Number

KINSBURSKY BROTHERS SUPPLY INC (Continued)

1010561113

Enforcement Responsible Sub-Organization:	Not reported
SEP Sequence Number:	Not reported
SEP Expenditure Amount:	Not reported
SEP Scheduled Completion Date:	Not reported
SEP Actual Date:	Not reported
SEP Defaulted Date:	Not reported
SEP Type:	Not reported
SEP Type Description:	Not reported
Proposed Amount:	Not reported
Final Monetary Amount:	15000
Paid Amount:	Not reported
Final Count:	1
Final Amount:	15000
Found Violation:	Yes
Agency Which Determined Violation:	State
Violation Short Description:	TSD - Manifest/Records/Reporting
Date Violation was Determined:	20060321
Actual Return to Compliance Date:	20060607
Return to Compliance Qualifier:	Documented
Violation Responsible Agency:	State
Scheduled Compliance Date:	Not reported
Enforcement Identifier:	201
Date of Enforcement Action:	20061204
Enforcement Responsible Agency:	State
Enforcement Docket Number:	Not reported
Enforcement Attorney:	Not reported
Corrective Action Component:	No
Appeal Initiated Date:	Not reported
Appeal Resolution Date:	Not reported
Disposition Status Date:	Not reported
Disposition Status:	Not reported
Disposition Status Description:	Not reported
Consent/Final Order Sequence Number:	Not reported
Consent/Final Order Respondent Name:	Not reported
Consent/Final Order Lead Agency:	Not reported
Enforcement Type:	SINGLE SITE CA/FO
Enforcement Responsible Person:	Not reported
Enforcement Responsible Sub-Organization:	Not reported
SEP Sequence Number:	Not reported
SEP Expenditure Amount:	Not reported
SEP Scheduled Completion Date:	Not reported
SEP Actual Date:	Not reported
SEP Defaulted Date:	Not reported
SEP Type:	Not reported
SEP Type Description:	Not reported
Proposed Amount:	Not reported
Final Monetary Amount:	15750
Paid Amount:	Not reported
Final Count:	1
Final Amount:	15750
Found Violation:	Yes
Agency Which Determined Violation:	State
Violation Short Description:	TSD - Financial Requirements
Date Violation was Determined:	20010112
Actual Return to Compliance Date:	20010221

Map ID
Direction
Distance
Elevation

MAP FINDINGS

Site

Database(s)

EDR ID Number
EPA ID Number

KINSBURSKY BROTHERS SUPPLY INC (Continued)

1010561113

Return to Compliance Qualifier:	Documented
Violation Responsible Agency:	State
Scheduled Compliance Date:	Not reported
Enforcement Identifier:	504
Date of Enforcement Action:	20010221
Enforcement Responsible Agency:	State
Enforcement Docket Number:	Not reported
Enforcement Attorney:	Not reported
Corrective Action Component:	No
Appeal Initiated Date:	Not reported
Appeal Resolution Date:	Not reported
Disposition Status Date:	Not reported
Disposition Status:	Not reported
Disposition Status Description:	Not reported
Consent/Final Order Sequence Number:	Not reported
Consent/Final Order Respondent Name:	Not reported
Consent/Final Order Lead Agency:	Not reported
Enforcement Type:	Not reported
Enforcement Responsible Person:	Not reported
Enforcement Responsible Sub-Organization:	Not reported
SEP Sequence Number:	Not reported
SEP Expenditure Amount:	Not reported
SEP Scheduled Completion Date:	Not reported
SEP Actual Date:	Not reported
SEP Defaulted Date:	Not reported
SEP Type:	Not reported
SEP Type Description:	Not reported
Proposed Amount:	Not reported
Final Monetary Amount:	Not reported
Paid Amount:	Not reported
Final Count:	Not reported
Final Amount:	Not reported
Found Violation:	Yes
Agency Which Determined Violation:	State
Violation Short Description:	TSD - General
Date Violation was Determined:	19951108
Actual Return to Compliance Date:	19960801
Return to Compliance Qualifier:	Observed
Violation Responsible Agency:	State
Scheduled Compliance Date:	Not reported
Enforcement Identifier:	006
Date of Enforcement Action:	19951108
Enforcement Responsible Agency:	State
Enforcement Docket Number:	Not reported
Enforcement Attorney:	Not reported
Corrective Action Component:	No
Appeal Initiated Date:	Not reported
Appeal Resolution Date:	Not reported
Disposition Status Date:	Not reported
Disposition Status:	Not reported
Disposition Status Description:	Not reported
Consent/Final Order Sequence Number:	Not reported
Consent/Final Order Respondent Name:	Not reported
Consent/Final Order Lead Agency:	Not reported
Enforcement Type:	WRITTEN INFORMAL
Enforcement Responsible Person:	R9STA

Map ID
Direction
Distance
Elevation

MAP FINDINGS

Site

Database(s)

EDR ID Number
EPA ID Number

KINSBURSKY BROTHERS SUPPLY INC (Continued)

1010561113

Enforcement Responsible Sub-Organization: Not reported
SEP Sequence Number: Not reported
SEP Expenditure Amount: Not reported
SEP Scheduled Completion Date: Not reported
SEP Actual Date: Not reported
SEP Defaulted Date: Not reported
SEP Type: Not reported
SEP Type Description: Not reported
Proposed Amount: Not reported
Final Monetary Amount: Not reported
Paid Amount: Not reported
Final Count: Not reported
Final Amount: Not reported

Found Violation: Yes
Agency Which Determined Violation: State
Violation Short Description: Generators - General
Date Violation was Determined: 20090303
Actual Return to Compliance Date: 20090303
Return to Compliance Qualifier: Observed
Violation Responsible Agency: State
Scheduled Compliance Date: Not reported
Enforcement Identifier: Not reported
Date of Enforcement Action: Not reported
Enforcement Responsible Agency: Not reported
Enforcement Docket Number: Not reported
Enforcement Attorney: Not reported
Corrective Action Component: Not reported
Appeal Initiated Date: Not reported
Appeal Resolution Date: Not reported
Disposition Status Date: Not reported
Disposition Status: Not reported
Disposition Status Description: Not reported
Consent/Final Order Sequence Number: Not reported
Consent/Final Order Respondent Name: Not reported
Consent/Final Order Lead Agency: Not reported
Enforcement Type: Not reported
Enforcement Responsible Person: Not reported
Enforcement Responsible Sub-Organization: Not reported
SEP Sequence Number: Not reported
SEP Expenditure Amount: Not reported
SEP Scheduled Completion Date: Not reported
SEP Actual Date: Not reported
SEP Defaulted Date: Not reported
SEP Type: Not reported
SEP Type Description: Not reported
Proposed Amount: Not reported
Final Monetary Amount: Not reported
Paid Amount: Not reported
Final Count: Not reported
Final Amount: Not reported

Found Violation: No
Agency Which Determined Violation: Not reported
Violation Short Description: Not reported
Date Violation was Determined: Not reported
Actual Return to Compliance Date: Not reported

Map ID
Direction
Distance
Elevation

MAP FINDINGS

Site

Database(s)

EDR ID Number
EPA ID Number

KINSBURSKY BROTHERS SUPPLY INC (Continued)

1010561113

Return to Compliance Qualifier:	Not reported
Violation Responsible Agency:	Not reported
Scheduled Compliance Date:	Not reported
Enforcement Identifier:	Not reported
Date of Enforcement Action:	Not reported
Enforcement Responsible Agency:	Not reported
Enforcement Docket Number:	Not reported
Enforcement Attorney:	Not reported
Corrective Action Component:	Not reported
Appeal Initiated Date:	Not reported
Appeal Resolution Date:	Not reported
Disposition Status Date:	Not reported
Disposition Status:	Not reported
Disposition Status Description:	Not reported
Consent/Final Order Sequence Number:	Not reported
Consent/Final Order Respondent Name:	Not reported
Consent/Final Order Lead Agency:	Not reported
Enforcement Type:	Not reported
Enforcement Responsible Person:	Not reported
Enforcement Responsible Sub-Organization:	Not reported
SEP Sequence Number:	Not reported
SEP Expenditure Amount:	Not reported
SEP Scheduled Completion Date:	Not reported
SEP Actual Date:	Not reported
SEP Defaulted Date:	Not reported
SEP Type:	Not reported
SEP Type Description:	Not reported
Proposed Amount:	Not reported
Final Monetary Amount:	Not reported
Paid Amount:	Not reported
Final Count:	Not reported
Final Amount:	Not reported
Found Violation:	No
Agency Which Determined Violation:	Not reported
Violation Short Description:	Not reported
Date Violation was Determined:	Not reported
Actual Return to Compliance Date:	Not reported
Return to Compliance Qualifier:	Not reported
Violation Responsible Agency:	Not reported
Scheduled Compliance Date:	Not reported
Enforcement Identifier:	Not reported
Date of Enforcement Action:	Not reported
Enforcement Responsible Agency:	Not reported
Enforcement Docket Number:	Not reported
Enforcement Attorney:	Not reported
Corrective Action Component:	Not reported
Appeal Initiated Date:	Not reported
Appeal Resolution Date:	Not reported
Disposition Status Date:	Not reported
Disposition Status:	Not reported
Disposition Status Description:	Not reported
Consent/Final Order Sequence Number:	Not reported
Consent/Final Order Respondent Name:	Not reported
Consent/Final Order Lead Agency:	Not reported
Enforcement Type:	Not reported
Enforcement Responsible Person:	Not reported

Map ID
Direction
Distance
Elevation

MAP FINDINGS

Site

Database(s)

EDR ID Number
EPA ID Number

KINSBURSKY BROTHERS SUPPLY INC (Continued)

1010561113

Enforcement Responsible Sub-Organization:	Not reported
SEP Sequence Number:	Not reported
SEP Expenditure Amount:	Not reported
SEP Scheduled Completion Date:	Not reported
SEP Actual Date:	Not reported
SEP Defaulted Date:	Not reported
SEP Type:	Not reported
SEP Type Description:	Not reported
Proposed Amount:	Not reported
Final Monetary Amount:	Not reported
Paid Amount:	Not reported
Final Count:	Not reported
Final Amount:	Not reported
Found Violation:	Yes
Agency Which Determined Violation:	State
Violation Short Description:	TSD - General
Date Violation was Determined:	19940823
Actual Return to Compliance Date:	19950627
Return to Compliance Qualifier:	Observed
Violation Responsible Agency:	State
Scheduled Compliance Date:	Not reported
Enforcement Identifier:	005
Date of Enforcement Action:	19950706
Enforcement Responsible Agency:	State
Enforcement Docket Number:	Not reported
Enforcement Attorney:	Not reported
Corrective Action Component:	No
Appeal Initiated Date:	Not reported
Appeal Resolution Date:	Not reported
Disposition Status Date:	Not reported
Disposition Status:	Not reported
Disposition Status Description:	Not reported
Consent/Final Order Sequence Number:	Not reported
Consent/Final Order Respondent Name:	Not reported
Consent/Final Order Lead Agency:	Not reported
Enforcement Type:	FINAL 3008(A) COMPLIANCE ORDER
Enforcement Responsible Person:	R9STA
Enforcement Responsible Sub-Organization:	Not reported
SEP Sequence Number:	Not reported
SEP Expenditure Amount:	Not reported
SEP Scheduled Completion Date:	Not reported
SEP Actual Date:	Not reported
SEP Defaulted Date:	Not reported
SEP Type:	Not reported
SEP Type Description:	Not reported
Proposed Amount:	Not reported
Final Monetary Amount:	5000
Paid Amount:	5000
Final Count:	1
Final Amount:	5000
Found Violation:	No
Agency Which Determined Violation:	Not reported
Violation Short Description:	Not reported
Date Violation was Determined:	Not reported
Actual Return to Compliance Date:	Not reported

Map ID
Direction
Distance
Elevation

MAP FINDINGS

Site

Database(s)

EDR ID Number
EPA ID Number

KINSBURSKY BROTHERS SUPPLY INC (Continued)

1010561113

Return to Compliance Qualifier:	Not reported
Violation Responsible Agency:	Not reported
Scheduled Compliance Date:	Not reported
Enforcement Identifier:	Not reported
Date of Enforcement Action:	Not reported
Enforcement Responsible Agency:	Not reported
Enforcement Docket Number:	Not reported
Enforcement Attorney:	Not reported
Corrective Action Component:	Not reported
Appeal Initiated Date:	Not reported
Appeal Resolution Date:	Not reported
Disposition Status Date:	Not reported
Disposition Status:	Not reported
Disposition Status Description:	Not reported
Consent/Final Order Sequence Number:	Not reported
Consent/Final Order Respondent Name:	Not reported
Consent/Final Order Lead Agency:	Not reported
Enforcement Type:	Not reported
Enforcement Responsible Person:	Not reported
Enforcement Responsible Sub-Organization:	Not reported
SEP Sequence Number:	Not reported
SEP Expenditure Amount:	Not reported
SEP Scheduled Completion Date:	Not reported
SEP Actual Date:	Not reported
SEP Defaulted Date:	Not reported
SEP Type:	Not reported
SEP Type Description:	Not reported
Proposed Amount:	Not reported
Final Monetary Amount:	Not reported
Paid Amount:	Not reported
Final Count:	Not reported
Final Amount:	Not reported
Found Violation:	No
Agency Which Determined Violation:	Not reported
Violation Short Description:	Not reported
Date Violation was Determined:	Not reported
Actual Return to Compliance Date:	Not reported
Return to Compliance Qualifier:	Not reported
Violation Responsible Agency:	Not reported
Scheduled Compliance Date:	Not reported
Enforcement Identifier:	Not reported
Date of Enforcement Action:	Not reported
Enforcement Responsible Agency:	Not reported
Enforcement Docket Number:	Not reported
Enforcement Attorney:	Not reported
Corrective Action Component:	Not reported
Appeal Initiated Date:	Not reported
Appeal Resolution Date:	Not reported
Disposition Status Date:	Not reported
Disposition Status:	Not reported
Disposition Status Description:	Not reported
Consent/Final Order Sequence Number:	Not reported
Consent/Final Order Respondent Name:	Not reported
Consent/Final Order Lead Agency:	Not reported
Enforcement Type:	Not reported
Enforcement Responsible Person:	Not reported

Map ID
Direction
Distance
Elevation

MAP FINDINGS

Site

Database(s)

EDR ID Number
EPA ID Number

KINSBURSKY BROTHERS SUPPLY INC (Continued)

1010561113

Enforcement Responsible Sub-Organization:	Not reported
SEP Sequence Number:	Not reported
SEP Expenditure Amount:	Not reported
SEP Scheduled Completion Date:	Not reported
SEP Actual Date:	Not reported
SEP Defaulted Date:	Not reported
SEP Type:	Not reported
SEP Type Description:	Not reported
Proposed Amount:	Not reported
Final Monetary Amount:	Not reported
Paid Amount:	Not reported
Final Count:	Not reported
Final Amount:	Not reported
Found Violation:	Yes
Agency Which Determined Violation:	State
Violation Short Description:	TSD - General Facility Standards
Date Violation was Determined:	20020129
Actual Return to Compliance Date:	20020305
Return to Compliance Qualifier:	Documented
Violation Responsible Agency:	State
Scheduled Compliance Date:	Not reported
Enforcement Identifier:	503
Date of Enforcement Action:	20020319
Enforcement Responsible Agency:	State
Enforcement Docket Number:	Not reported
Enforcement Attorney:	Not reported
Corrective Action Component:	No
Appeal Initiated Date:	Not reported
Appeal Resolution Date:	Not reported
Disposition Status Date:	Not reported
Disposition Status:	Not reported
Disposition Status Description:	Not reported
Consent/Final Order Sequence Number:	Not reported
Consent/Final Order Respondent Name:	Not reported
Consent/Final Order Lead Agency:	Not reported
Enforcement Type:	Not reported
Enforcement Responsible Person:	Not reported
Enforcement Responsible Sub-Organization:	Not reported
SEP Sequence Number:	Not reported
SEP Expenditure Amount:	Not reported
SEP Scheduled Completion Date:	Not reported
SEP Actual Date:	Not reported
SEP Defaulted Date:	Not reported
SEP Type:	Not reported
SEP Type Description:	Not reported
Proposed Amount:	Not reported
Final Monetary Amount:	Not reported
Paid Amount:	Not reported
Final Count:	Not reported
Final Amount:	Not reported
Found Violation:	Yes
Agency Which Determined Violation:	State
Violation Short Description:	TSD - General Facility Standards
Date Violation was Determined:	20020129
Actual Return to Compliance Date:	20020307

Map ID
Direction
Distance
Elevation

MAP FINDINGS

Site

Database(s)

EDR ID Number
EPA ID Number

KINSBURSKY BROTHERS SUPPLY INC (Continued)

1010561113

Return to Compliance Qualifier:	Documented
Violation Responsible Agency:	State
Scheduled Compliance Date:	Not reported
Enforcement Identifier:	200
Date of Enforcement Action:	20020205
Enforcement Responsible Agency:	State
Enforcement Docket Number:	Not reported
Enforcement Attorney:	Not reported
Corrective Action Component:	No
Appeal Initiated Date:	Not reported
Appeal Resolution Date:	Not reported
Disposition Status Date:	Not reported
Disposition Status:	Not reported
Disposition Status Description:	Not reported
Consent/Final Order Sequence Number:	Not reported
Consent/Final Order Respondent Name:	Not reported
Consent/Final Order Lead Agency:	Not reported
Enforcement Type:	WRITTEN INFORMAL
Enforcement Responsible Person:	Not reported
Enforcement Responsible Sub-Organization:	Not reported
SEP Sequence Number:	Not reported
SEP Expenditure Amount:	Not reported
SEP Scheduled Completion Date:	Not reported
SEP Actual Date:	Not reported
SEP Defaulted Date:	Not reported
SEP Type:	Not reported
SEP Type Description:	Not reported
Proposed Amount:	Not reported
Final Monetary Amount:	Not reported
Paid Amount:	Not reported
Final Count:	Not reported
Final Amount:	Not reported
Found Violation:	Yes
Agency Which Determined Violation:	State
Violation Short Description:	Generators - General
Date Violation was Determined:	19901002
Actual Return to Compliance Date:	19901031
Return to Compliance Qualifier:	Observed
Violation Responsible Agency:	State
Scheduled Compliance Date:	Not reported
Enforcement Identifier:	002
Date of Enforcement Action:	19901005
Enforcement Responsible Agency:	State
Enforcement Docket Number:	Not reported
Enforcement Attorney:	Not reported
Corrective Action Component:	No
Appeal Initiated Date:	Not reported
Appeal Resolution Date:	Not reported
Disposition Status Date:	Not reported
Disposition Status:	Not reported
Disposition Status Description:	Not reported
Consent/Final Order Sequence Number:	Not reported
Consent/Final Order Respondent Name:	Not reported
Consent/Final Order Lead Agency:	Not reported
Enforcement Type:	FINAL 3008(A) COMPLIANCE ORDER
Enforcement Responsible Person:	R9STA

Map ID
 Direction
 Distance
 Elevation

MAP FINDINGS

Site

Database(s)

EDR ID Number
 EPA ID Number

KINSBURSKY BROTHERS SUPPLY INC (Continued)

1010561113

Enforcement Responsible Sub-Organization:	Not reported
SEP Sequence Number:	Not reported
SEP Expenditure Amount:	Not reported
SEP Scheduled Completion Date:	Not reported
SEP Actual Date:	Not reported
SEP Defaulted Date:	Not reported
SEP Type:	Not reported
SEP Type Description:	Not reported
Proposed Amount:	Not reported
Final Monetary Amount:	Not reported
Paid Amount:	Not reported
Final Count:	Not reported
Final Amount:	Not reported
Found Violation:	Yes
Agency Which Determined Violation:	State
Violation Short Description:	State Statute or Regulation
Date Violation was Determined:	20080506
Actual Return to Compliance Date:	20080513
Return to Compliance Qualifier:	Documented
Violation Responsible Agency:	State
Scheduled Compliance Date:	Not reported
Enforcement Identifier:	200
Date of Enforcement Action:	20080506
Enforcement Responsible Agency:	State
Enforcement Docket Number:	Not reported
Enforcement Attorney:	Not reported
Corrective Action Component:	No
Appeal Initiated Date:	Not reported
Appeal Resolution Date:	Not reported
Disposition Status Date:	Not reported
Disposition Status:	Not reported
Disposition Status Description:	Not reported
Consent/Final Order Sequence Number:	Not reported
Consent/Final Order Respondent Name:	Not reported
Consent/Final Order Lead Agency:	Not reported
Enforcement Type:	WRITTEN INFORMAL
Enforcement Responsible Person:	Not reported
Enforcement Responsible Sub-Organization:	Not reported
SEP Sequence Number:	Not reported
SEP Expenditure Amount:	Not reported
SEP Scheduled Completion Date:	Not reported
SEP Actual Date:	Not reported
SEP Defaulted Date:	Not reported
SEP Type:	Not reported
SEP Type Description:	Not reported
Proposed Amount:	Not reported
Final Monetary Amount:	Not reported
Paid Amount:	Not reported
Final Count:	Not reported
Final Amount:	Not reported
Found Violation:	Yes
Agency Which Determined Violation:	State
Violation Short Description:	Generators - General
Date Violation was Determined:	20090303
Actual Return to Compliance Date:	20090303

Map ID
Direction
Distance
Elevation

MAP FINDINGS

Site

Database(s)

EDR ID Number
EPA ID Number

KINSBURSKY BROTHERS SUPPLY INC (Continued)

1010561113

Return to Compliance Qualifier:	Observed
Violation Responsible Agency:	State
Scheduled Compliance Date:	Not reported
Enforcement Identifier:	Not reported
Date of Enforcement Action:	Not reported
Enforcement Responsible Agency:	Not reported
Enforcement Docket Number:	Not reported
Enforcement Attorney:	Not reported
Corrective Action Component:	Not reported
Appeal Initiated Date:	Not reported
Appeal Resolution Date:	Not reported
Disposition Status Date:	Not reported
Disposition Status:	Not reported
Disposition Status Description:	Not reported
Consent/Final Order Sequence Number:	Not reported
Consent/Final Order Respondent Name:	Not reported
Consent/Final Order Lead Agency:	Not reported
Enforcement Type:	Not reported
Enforcement Responsible Person:	Not reported
Enforcement Responsible Sub-Organization:	Not reported
SEP Sequence Number:	Not reported
SEP Expenditure Amount:	Not reported
SEP Scheduled Completion Date:	Not reported
SEP Actual Date:	Not reported
SEP Defaulted Date:	Not reported
SEP Type:	Not reported
SEP Type Description:	Not reported
Proposed Amount:	Not reported
Final Monetary Amount:	Not reported
Paid Amount:	Not reported
Final Count:	Not reported
Final Amount:	Not reported
Found Violation:	Yes
Agency Which Determined Violation:	State
Violation Short Description:	State Statute or Regulation
Date Violation was Determined:	20070924
Actual Return to Compliance Date:	20071002
Return to Compliance Qualifier:	Documented
Violation Responsible Agency:	State
Scheduled Compliance Date:	Not reported
Enforcement Identifier:	518
Date of Enforcement Action:	20071019
Enforcement Responsible Agency:	State
Enforcement Docket Number:	Not reported
Enforcement Attorney:	Not reported
Corrective Action Component:	No
Appeal Initiated Date:	Not reported
Appeal Resolution Date:	Not reported
Disposition Status Date:	Not reported
Disposition Status:	Not reported
Disposition Status Description:	Not reported
Consent/Final Order Sequence Number:	Not reported
Consent/Final Order Respondent Name:	Not reported
Consent/Final Order Lead Agency:	Not reported
Enforcement Type:	Not reported
Enforcement Responsible Person:	Not reported

Map ID
Direction
Distance
Elevation

MAP FINDINGS

Site

Database(s)

EDR ID Number
EPA ID Number

KINSBURSKY BROTHERS SUPPLY INC (Continued)

1010561113

Enforcement Responsible Sub-Organization:	Not reported
SEP Sequence Number:	Not reported
SEP Expenditure Amount:	Not reported
SEP Scheduled Completion Date:	Not reported
SEP Actual Date:	Not reported
SEP Defaulted Date:	Not reported
SEP Type:	Not reported
SEP Type Description:	Not reported
Proposed Amount:	Not reported
Final Monetary Amount:	Not reported
Paid Amount:	Not reported
Final Count:	Not reported
Final Amount:	Not reported
Found Violation:	Yes
Agency Which Determined Violation:	State
Violation Short Description:	TSD - General
Date Violation was Determined:	19940823
Actual Return to Compliance Date:	19950627
Return to Compliance Qualifier:	Observed
Violation Responsible Agency:	State
Scheduled Compliance Date:	Not reported
Enforcement Identifier:	004
Date of Enforcement Action:	19940823
Enforcement Responsible Agency:	State
Enforcement Docket Number:	Not reported
Enforcement Attorney:	Not reported
Corrective Action Component:	No
Appeal Initiated Date:	Not reported
Appeal Resolution Date:	Not reported
Disposition Status Date:	Not reported
Disposition Status:	Not reported
Disposition Status Description:	Not reported
Consent/Final Order Sequence Number:	Not reported
Consent/Final Order Respondent Name:	Not reported
Consent/Final Order Lead Agency:	Not reported
Enforcement Type:	WRITTEN INFORMAL
Enforcement Responsible Person:	R9STA
Enforcement Responsible Sub-Organization:	Not reported
SEP Sequence Number:	Not reported
SEP Expenditure Amount:	Not reported
SEP Scheduled Completion Date:	Not reported
SEP Actual Date:	Not reported
SEP Defaulted Date:	Not reported
SEP Type:	Not reported
SEP Type Description:	Not reported
Proposed Amount:	Not reported
Final Monetary Amount:	Not reported
Paid Amount:	Not reported
Final Count:	Not reported
Final Amount:	Not reported
Found Violation:	Yes
Agency Which Determined Violation:	State
Violation Short Description:	TSD - Manifest/Records/Reporting
Date Violation was Determined:	20030324
Actual Return to Compliance Date:	20030407

Map ID
Direction
Distance
Elevation

MAP FINDINGS

Site

Database(s)

EDR ID Number
EPA ID Number

KINSBURSKY BROTHERS SUPPLY INC (Continued)

1010561113

Return to Compliance Qualifier:	Documented
Violation Responsible Agency:	State
Scheduled Compliance Date:	Not reported
Enforcement Identifier:	200
Date of Enforcement Action:	20030325
Enforcement Responsible Agency:	State
Enforcement Docket Number:	Not reported
Enforcement Attorney:	Not reported
Corrective Action Component:	No
Appeal Initiated Date:	Not reported
Appeal Resolution Date:	Not reported
Disposition Status Date:	Not reported
Disposition Status:	Not reported
Disposition Status Description:	Not reported
Consent/Final Order Sequence Number:	Not reported
Consent/Final Order Respondent Name:	Not reported
Consent/Final Order Lead Agency:	Not reported
Enforcement Type:	WRITTEN INFORMAL
Enforcement Responsible Person:	Not reported
Enforcement Responsible Sub-Organization:	Not reported
SEP Sequence Number:	Not reported
SEP Expenditure Amount:	Not reported
SEP Scheduled Completion Date:	Not reported
SEP Actual Date:	Not reported
SEP Defaulted Date:	Not reported
SEP Type:	Not reported
SEP Type Description:	Not reported
Proposed Amount:	Not reported
Final Monetary Amount:	Not reported
Paid Amount:	Not reported
Final Count:	Not reported
Final Amount:	Not reported
Found Violation:	No
Agency Which Determined Violation:	Not reported
Violation Short Description:	Not reported
Date Violation was Determined:	Not reported
Actual Return to Compliance Date:	Not reported
Return to Compliance Qualifier:	Not reported
Violation Responsible Agency:	Not reported
Scheduled Compliance Date:	Not reported
Enforcement Identifier:	Not reported
Date of Enforcement Action:	Not reported
Enforcement Responsible Agency:	Not reported
Enforcement Docket Number:	Not reported
Enforcement Attorney:	Not reported
Corrective Action Component:	Not reported
Appeal Initiated Date:	Not reported
Appeal Resolution Date:	Not reported
Disposition Status Date:	Not reported
Disposition Status:	Not reported
Disposition Status Description:	Not reported
Consent/Final Order Sequence Number:	Not reported
Consent/Final Order Respondent Name:	Not reported
Consent/Final Order Lead Agency:	Not reported
Enforcement Type:	Not reported
Enforcement Responsible Person:	Not reported

Map ID
Direction
Distance
Elevation

MAP FINDINGS

Site

Database(s)

EDR ID Number
EPA ID Number

KINSBURSKY BROTHERS SUPPLY INC (Continued)

1010561113

Enforcement Responsible Sub-Organization:	Not reported
SEP Sequence Number:	Not reported
SEP Expenditure Amount:	Not reported
SEP Scheduled Completion Date:	Not reported
SEP Actual Date:	Not reported
SEP Defaulted Date:	Not reported
SEP Type:	Not reported
SEP Type Description:	Not reported
Proposed Amount:	Not reported
Final Monetary Amount:	Not reported
Paid Amount:	Not reported
Final Count:	Not reported
Final Amount:	Not reported
Found Violation:	No
Agency Which Determined Violation:	Not reported
Violation Short Description:	Not reported
Date Violation was Determined:	Not reported
Actual Return to Compliance Date:	Not reported
Return to Compliance Qualifier:	Not reported
Violation Responsible Agency:	Not reported
Scheduled Compliance Date:	Not reported
Enforcement Identifier:	Not reported
Date of Enforcement Action:	Not reported
Enforcement Responsible Agency:	Not reported
Enforcement Docket Number:	Not reported
Enforcement Attorney:	Not reported
Corrective Action Component:	Not reported
Appeal Initiated Date:	Not reported
Appeal Resolution Date:	Not reported
Disposition Status Date:	Not reported
Disposition Status:	Not reported
Disposition Status Description:	Not reported
Consent/Final Order Sequence Number:	Not reported
Consent/Final Order Respondent Name:	Not reported
Consent/Final Order Lead Agency:	Not reported
Enforcement Type:	Not reported
Enforcement Responsible Person:	Not reported
Enforcement Responsible Sub-Organization:	Not reported
SEP Sequence Number:	Not reported
SEP Expenditure Amount:	Not reported
SEP Scheduled Completion Date:	Not reported
SEP Actual Date:	Not reported
SEP Defaulted Date:	Not reported
SEP Type:	Not reported
SEP Type Description:	Not reported
Proposed Amount:	Not reported
Final Monetary Amount:	Not reported
Paid Amount:	Not reported
Final Count:	Not reported
Final Amount:	Not reported
Found Violation:	Yes
Agency Which Determined Violation:	State
Violation Short Description:	TSD - Financial Requirements
Date Violation was Determined:	20010112
Actual Return to Compliance Date:	20010221

Map ID
Direction
Distance
Elevation

MAP FINDINGS

Site

Database(s)

EDR ID Number
EPA ID Number

KINSBURSKY BROTHERS SUPPLY INC (Continued)

1010561113

Return to Compliance Qualifier:	Documented
Violation Responsible Agency:	State
Scheduled Compliance Date:	Not reported
Enforcement Identifier:	200
Date of Enforcement Action:	20010124
Enforcement Responsible Agency:	State
Enforcement Docket Number:	Not reported
Enforcement Attorney:	Not reported
Corrective Action Component:	No
Appeal Initiated Date:	Not reported
Appeal Resolution Date:	Not reported
Disposition Status Date:	Not reported
Disposition Status:	Not reported
Disposition Status Description:	Not reported
Consent/Final Order Sequence Number:	Not reported
Consent/Final Order Respondent Name:	Not reported
Consent/Final Order Lead Agency:	Not reported
Enforcement Type:	WRITTEN INFORMAL
Enforcement Responsible Person:	Not reported
Enforcement Responsible Sub-Organization:	Not reported
SEP Sequence Number:	Not reported
SEP Expenditure Amount:	Not reported
SEP Scheduled Completion Date:	Not reported
SEP Actual Date:	Not reported
SEP Defaulted Date:	Not reported
SEP Type:	Not reported
SEP Type Description:	Not reported
Proposed Amount:	Not reported
Final Monetary Amount:	Not reported
Paid Amount:	Not reported
Final Count:	Not reported
Final Amount:	Not reported
Found Violation:	Yes
Agency Which Determined Violation:	State
Violation Short Description:	Permits - Application
Date Violation was Determined:	20040225
Actual Return to Compliance Date:	20040304
Return to Compliance Qualifier:	Documented
Violation Responsible Agency:	State
Scheduled Compliance Date:	Not reported
Enforcement Identifier:	285
Date of Enforcement Action:	20040915
Enforcement Responsible Agency:	State
Enforcement Docket Number:	Not reported
Enforcement Attorney:	Not reported
Corrective Action Component:	No
Appeal Initiated Date:	Not reported
Appeal Resolution Date:	Not reported
Disposition Status Date:	Not reported
Disposition Status:	Not reported
Disposition Status Description:	Not reported
Consent/Final Order Sequence Number:	Not reported
Consent/Final Order Respondent Name:	Not reported
Consent/Final Order Lead Agency:	Not reported
Enforcement Type:	SINGLE SITE CA/FO
Enforcement Responsible Person:	Not reported

Map ID
Direction
Distance
Elevation

MAP FINDINGS

Site

Database(s)

EDR ID Number
EPA ID Number

KINSBURSKY BROTHERS SUPPLY INC (Continued)

1010561113

Enforcement Responsible Sub-Organization:	Not reported
SEP Sequence Number:	Not reported
SEP Expenditure Amount:	Not reported
SEP Scheduled Completion Date:	Not reported
SEP Actual Date:	Not reported
SEP Defaulted Date:	Not reported
SEP Type:	Not reported
SEP Type Description:	Not reported
Proposed Amount:	Not reported
Final Monetary Amount:	1680
Paid Amount:	Not reported
Final Count:	1
Final Amount:	1680
Found Violation:	Yes
Agency Which Determined Violation:	State
Violation Short Description:	TSD - General Facility Standards
Date Violation was Determined:	20030324
Actual Return to Compliance Date:	20030407
Return to Compliance Qualifier:	Documented
Violation Responsible Agency:	State
Scheduled Compliance Date:	Not reported
Enforcement Identifier:	508
Date of Enforcement Action:	20030422
Enforcement Responsible Agency:	State
Enforcement Docket Number:	Not reported
Enforcement Attorney:	Not reported
Corrective Action Component:	No
Appeal Initiated Date:	Not reported
Appeal Resolution Date:	Not reported
Disposition Status Date:	Not reported
Disposition Status:	Not reported
Disposition Status Description:	Not reported
Consent/Final Order Sequence Number:	Not reported
Consent/Final Order Respondent Name:	Not reported
Consent/Final Order Lead Agency:	Not reported
Enforcement Type:	Not reported
Enforcement Responsible Person:	Not reported
Enforcement Responsible Sub-Organization:	Not reported
SEP Sequence Number:	Not reported
SEP Expenditure Amount:	Not reported
SEP Scheduled Completion Date:	Not reported
SEP Actual Date:	Not reported
SEP Defaulted Date:	Not reported
SEP Type:	Not reported
SEP Type Description:	Not reported
Proposed Amount:	Not reported
Final Monetary Amount:	Not reported
Paid Amount:	Not reported
Final Count:	Not reported
Final Amount:	Not reported
Found Violation:	Yes
Agency Which Determined Violation:	State
Violation Short Description:	Generators - General
Date Violation was Determined:	19940823
Actual Return to Compliance Date:	19950627

Map ID
Direction
Distance
Elevation

MAP FINDINGS

Site

Database(s)

EDR ID Number
EPA ID Number

KINSBURSKY BROTHERS SUPPLY INC (Continued)

1010561113

Return to Compliance Qualifier:	Observed
Violation Responsible Agency:	State
Scheduled Compliance Date:	Not reported
Enforcement Identifier:	004
Date of Enforcement Action:	19940823
Enforcement Responsible Agency:	State
Enforcement Docket Number:	Not reported
Enforcement Attorney:	Not reported
Corrective Action Component:	No
Appeal Initiated Date:	Not reported
Appeal Resolution Date:	Not reported
Disposition Status Date:	Not reported
Disposition Status:	Not reported
Disposition Status Description:	Not reported
Consent/Final Order Sequence Number:	Not reported
Consent/Final Order Respondent Name:	Not reported
Consent/Final Order Lead Agency:	Not reported
Enforcement Type:	WRITTEN INFORMAL
Enforcement Responsible Person:	R9STA
Enforcement Responsible Sub-Organization:	Not reported
SEP Sequence Number:	Not reported
SEP Expenditure Amount:	Not reported
SEP Scheduled Completion Date:	Not reported
SEP Actual Date:	Not reported
SEP Defaulted Date:	Not reported
SEP Type:	Not reported
SEP Type Description:	Not reported
Proposed Amount:	Not reported
Final Monetary Amount:	Not reported
Paid Amount:	Not reported
Final Count:	Not reported
Final Amount:	Not reported
Found Violation:	No
Agency Which Determined Violation:	Not reported
Violation Short Description:	Not reported
Date Violation was Determined:	Not reported
Actual Return to Compliance Date:	Not reported
Return to Compliance Qualifier:	Not reported
Violation Responsible Agency:	Not reported
Scheduled Compliance Date:	Not reported
Enforcement Identifier:	Not reported
Date of Enforcement Action:	Not reported
Enforcement Responsible Agency:	Not reported
Enforcement Docket Number:	Not reported
Enforcement Attorney:	Not reported
Corrective Action Component:	Not reported
Appeal Initiated Date:	Not reported
Appeal Resolution Date:	Not reported
Disposition Status Date:	Not reported
Disposition Status:	Not reported
Disposition Status Description:	Not reported
Consent/Final Order Sequence Number:	Not reported
Consent/Final Order Respondent Name:	Not reported
Consent/Final Order Lead Agency:	Not reported
Enforcement Type:	Not reported
Enforcement Responsible Person:	Not reported

Map ID
Direction
Distance
Elevation

MAP FINDINGS

Site

Database(s)

EDR ID Number
EPA ID Number

KINSBURSKY BROTHERS SUPPLY INC (Continued)

1010561113

Enforcement Responsible Sub-Organization:	Not reported
SEP Sequence Number:	Not reported
SEP Expenditure Amount:	Not reported
SEP Scheduled Completion Date:	Not reported
SEP Actual Date:	Not reported
SEP Defaulted Date:	Not reported
SEP Type:	Not reported
SEP Type Description:	Not reported
Proposed Amount:	Not reported
Final Monetary Amount:	Not reported
Paid Amount:	Not reported
Final Count:	Not reported
Final Amount:	Not reported
Found Violation:	Yes
Agency Which Determined Violation:	State
Violation Short Description:	TSD - Container Use and Management
Date Violation was Determined:	20060321
Actual Return to Compliance Date:	20060321
Return to Compliance Qualifier:	Documented
Violation Responsible Agency:	State
Scheduled Compliance Date:	Not reported
Enforcement Identifier:	515
Date of Enforcement Action:	20060420
Enforcement Responsible Agency:	State
Enforcement Docket Number:	Not reported
Enforcement Attorney:	Not reported
Corrective Action Component:	No
Appeal Initiated Date:	Not reported
Appeal Resolution Date:	Not reported
Disposition Status Date:	Not reported
Disposition Status:	Not reported
Disposition Status Description:	Not reported
Consent/Final Order Sequence Number:	Not reported
Consent/Final Order Respondent Name:	Not reported
Consent/Final Order Lead Agency:	Not reported
Enforcement Type:	Not reported
Enforcement Responsible Person:	Not reported
Enforcement Responsible Sub-Organization:	Not reported
SEP Sequence Number:	Not reported
SEP Expenditure Amount:	Not reported
SEP Scheduled Completion Date:	Not reported
SEP Actual Date:	Not reported
SEP Defaulted Date:	Not reported
SEP Type:	Not reported
SEP Type Description:	Not reported
Proposed Amount:	Not reported
Final Monetary Amount:	Not reported
Paid Amount:	Not reported
Final Count:	Not reported
Final Amount:	Not reported
Found Violation:	No
Agency Which Determined Violation:	Not reported
Violation Short Description:	Not reported
Date Violation was Determined:	Not reported
Actual Return to Compliance Date:	Not reported

Map ID
 Direction
 Distance
 Elevation

MAP FINDINGS

Site

Database(s)

EDR ID Number
 EPA ID Number

KINSBURSKY BROTHERS SUPPLY INC (Continued)

1010561113

Return to Compliance Qualifier:	Not reported
Violation Responsible Agency:	Not reported
Scheduled Compliance Date:	Not reported
Enforcement Identifier:	Not reported
Date of Enforcement Action:	Not reported
Enforcement Responsible Agency:	Not reported
Enforcement Docket Number:	Not reported
Enforcement Attorney:	Not reported
Corrective Action Component:	Not reported
Appeal Initiated Date:	Not reported
Appeal Resolution Date:	Not reported
Disposition Status Date:	Not reported
Disposition Status:	Not reported
Disposition Status Description:	Not reported
Consent/Final Order Sequence Number:	Not reported
Consent/Final Order Respondent Name:	Not reported
Consent/Final Order Lead Agency:	Not reported
Enforcement Type:	Not reported
Enforcement Responsible Person:	Not reported
Enforcement Responsible Sub-Organization:	Not reported
SEP Sequence Number:	Not reported
SEP Expenditure Amount:	Not reported
SEP Scheduled Completion Date:	Not reported
SEP Actual Date:	Not reported
SEP Defaulted Date:	Not reported
SEP Type:	Not reported
SEP Type Description:	Not reported
Proposed Amount:	Not reported
Final Monetary Amount:	Not reported
Paid Amount:	Not reported
Final Count:	Not reported
Final Amount:	Not reported
Found Violation:	Yes
Agency Which Determined Violation:	State
Violation Short Description:	TSD - General Facility Standards
Date Violation was Determined:	20020129
Actual Return to Compliance Date:	20020307
Return to Compliance Qualifier:	Documented
Violation Responsible Agency:	State
Scheduled Compliance Date:	Not reported
Enforcement Identifier:	503
Date of Enforcement Action:	20020319
Enforcement Responsible Agency:	State
Enforcement Docket Number:	Not reported
Enforcement Attorney:	Not reported
Corrective Action Component:	No
Appeal Initiated Date:	Not reported
Appeal Resolution Date:	Not reported
Disposition Status Date:	Not reported
Disposition Status:	Not reported
Disposition Status Description:	Not reported
Consent/Final Order Sequence Number:	Not reported
Consent/Final Order Respondent Name:	Not reported
Consent/Final Order Lead Agency:	Not reported
Enforcement Type:	Not reported
Enforcement Responsible Person:	Not reported

Map ID
Direction
Distance
Elevation

MAP FINDINGS

Site

Database(s)

EDR ID Number
EPA ID Number

KINSBURSKY BROTHERS SUPPLY INC (Continued)

1010561113

Enforcement Responsible Sub-Organization: Not reported
SEP Sequence Number: Not reported
SEP Expenditure Amount: Not reported
SEP Scheduled Completion Date: Not reported
SEP Actual Date: Not reported
SEP Defaulted Date: Not reported
SEP Type: Not reported
SEP Type Description: Not reported
Proposed Amount: Not reported
Final Monetary Amount: Not reported
Paid Amount: Not reported
Final Count: Not reported
Final Amount: Not reported

Found Violation: No
Agency Which Determined Violation: Not reported
Violation Short Description: Not reported
Date Violation was Determined: Not reported
Actual Return to Compliance Date: Not reported
Return to Compliance Qualifier: Not reported
Violation Responsible Agency: Not reported
Scheduled Compliance Date: Not reported
Enforcement Identifier: Not reported
Date of Enforcement Action: Not reported
Enforcement Responsible Agency: Not reported
Enforcement Docket Number: Not reported
Enforcement Attorney: Not reported
Corrective Action Component: Not reported
Appeal Initiated Date: Not reported
Appeal Resolution Date: Not reported
Disposition Status Date: Not reported
Disposition Status: Not reported
Disposition Status Description: Not reported
Consent/Final Order Sequence Number: Not reported
Consent/Final Order Respondent Name: Not reported
Consent/Final Order Lead Agency: Not reported
Enforcement Type: Not reported
Enforcement Responsible Person: Not reported
Enforcement Responsible Sub-Organization: Not reported
SEP Sequence Number: Not reported
SEP Expenditure Amount: Not reported
SEP Scheduled Completion Date: Not reported
SEP Actual Date: Not reported
SEP Defaulted Date: Not reported
SEP Type: Not reported
SEP Type Description: Not reported
Proposed Amount: Not reported
Final Monetary Amount: Not reported
Paid Amount: Not reported
Final Count: Not reported
Final Amount: Not reported

Found Violation: No
Agency Which Determined Violation: Not reported
Violation Short Description: Not reported
Date Violation was Determined: Not reported
Actual Return to Compliance Date: Not reported

Map ID
Direction
Distance
Elevation

MAP FINDINGS

Site

Database(s)

EDR ID Number
EPA ID Number

KINSBURSKY BROTHERS SUPPLY INC (Continued)

1010561113

Return to Compliance Qualifier:	Not reported
Violation Responsible Agency:	Not reported
Scheduled Compliance Date:	Not reported
Enforcement Identifier:	Not reported
Date of Enforcement Action:	Not reported
Enforcement Responsible Agency:	Not reported
Enforcement Docket Number:	Not reported
Enforcement Attorney:	Not reported
Corrective Action Component:	Not reported
Appeal Initiated Date:	Not reported
Appeal Resolution Date:	Not reported
Disposition Status Date:	Not reported
Disposition Status:	Not reported
Disposition Status Description:	Not reported
Consent/Final Order Sequence Number:	Not reported
Consent/Final Order Respondent Name:	Not reported
Consent/Final Order Lead Agency:	Not reported
Enforcement Type:	Not reported
Enforcement Responsible Person:	Not reported
Enforcement Responsible Sub-Organization:	Not reported
SEP Sequence Number:	Not reported
SEP Expenditure Amount:	Not reported
SEP Scheduled Completion Date:	Not reported
SEP Actual Date:	Not reported
SEP Defaulted Date:	Not reported
SEP Type:	Not reported
SEP Type Description:	Not reported
Proposed Amount:	Not reported
Final Monetary Amount:	Not reported
Paid Amount:	Not reported
Final Count:	Not reported
Final Amount:	Not reported
Found Violation:	No
Agency Which Determined Violation:	Not reported
Violation Short Description:	Not reported
Date Violation was Determined:	Not reported
Actual Return to Compliance Date:	Not reported
Return to Compliance Qualifier:	Not reported
Violation Responsible Agency:	Not reported
Scheduled Compliance Date:	Not reported
Enforcement Identifier:	Not reported
Date of Enforcement Action:	Not reported
Enforcement Responsible Agency:	Not reported
Enforcement Docket Number:	Not reported
Enforcement Attorney:	Not reported
Corrective Action Component:	Not reported
Appeal Initiated Date:	Not reported
Appeal Resolution Date:	Not reported
Disposition Status Date:	Not reported
Disposition Status:	Not reported
Disposition Status Description:	Not reported
Consent/Final Order Sequence Number:	Not reported
Consent/Final Order Respondent Name:	Not reported
Consent/Final Order Lead Agency:	Not reported
Enforcement Type:	Not reported
Enforcement Responsible Person:	Not reported

Map ID
 Direction
 Distance
 Elevation

MAP FINDINGS

Site

Database(s)

EDR ID Number
 EPA ID Number

KINSBURSKY BROTHERS SUPPLY INC (Continued)

1010561113

Enforcement Responsible Sub-Organization:	Not reported
SEP Sequence Number:	Not reported
SEP Expenditure Amount:	Not reported
SEP Scheduled Completion Date:	Not reported
SEP Actual Date:	Not reported
SEP Defaulted Date:	Not reported
SEP Type:	Not reported
SEP Type Description:	Not reported
Proposed Amount:	Not reported
Final Monetary Amount:	Not reported
Paid Amount:	Not reported
Final Count:	Not reported
Final Amount:	Not reported
Found Violation:	Yes
Agency Which Determined Violation:	State
Violation Short Description:	TSD - General
Date Violation was Determined:	19920128
Actual Return to Compliance Date:	19940630
Return to Compliance Qualifier:	Observed
Violation Responsible Agency:	State
Scheduled Compliance Date:	19920507
Enforcement Identifier:	003
Date of Enforcement Action:	19920128
Enforcement Responsible Agency:	State
Enforcement Docket Number:	Not reported
Enforcement Attorney:	Not reported
Corrective Action Component:	No
Appeal Initiated Date:	Not reported
Appeal Resolution Date:	Not reported
Disposition Status Date:	Not reported
Disposition Status:	Not reported
Disposition Status Description:	Not reported
Consent/Final Order Sequence Number:	Not reported
Consent/Final Order Respondent Name:	Not reported
Consent/Final Order Lead Agency:	Not reported
Enforcement Type:	INITIAL CIVIL JUDICIAL ACTION FOR COMPLIANCE AND/OR MONETARY PENALTY
Enforcement Responsible Person:	R9STA
Enforcement Responsible Sub-Organization:	Not reported
SEP Sequence Number:	Not reported
SEP Expenditure Amount:	Not reported
SEP Scheduled Completion Date:	Not reported
SEP Actual Date:	Not reported
SEP Defaulted Date:	Not reported
SEP Type:	Not reported
SEP Type Description:	Not reported
Proposed Amount:	Not reported
Final Monetary Amount:	20000
Paid Amount:	10000
Final Count:	1
Final Amount:	20000
Found Violation:	Yes
Agency Which Determined Violation:	State
Violation Short Description:	TSD - General
Date Violation was Determined:	19940823
Actual Return to Compliance Date:	19950627

Map ID
Direction
Distance
Elevation

MAP FINDINGS

Site

Database(s)

EDR ID Number
EPA ID Number

KINSBURSKY BROTHERS SUPPLY INC (Continued)

1010561113

Return to Compliance Qualifier:	Observed
Violation Responsible Agency:	State
Scheduled Compliance Date:	Not reported
Enforcement Identifier:	005
Date of Enforcement Action:	19950706
Enforcement Responsible Agency:	State
Enforcement Docket Number:	Not reported
Enforcement Attorney:	Not reported
Corrective Action Component:	No
Appeal Initiated Date:	Not reported
Appeal Resolution Date:	Not reported
Disposition Status Date:	Not reported
Disposition Status:	Not reported
Disposition Status Description:	Not reported
Consent/Final Order Sequence Number:	Not reported
Consent/Final Order Respondent Name:	Not reported
Consent/Final Order Lead Agency:	Not reported
Enforcement Type:	FINAL 3008(A) COMPLIANCE ORDER
Enforcement Responsible Person:	R9STA
Enforcement Responsible Sub-Organization:	Not reported
SEP Sequence Number:	Not reported
SEP Expenditure Amount:	Not reported
SEP Scheduled Completion Date:	Not reported
SEP Actual Date:	Not reported
SEP Defaulted Date:	Not reported
SEP Type:	Not reported
SEP Type Description:	Not reported
Proposed Amount:	Not reported
Final Monetary Amount:	5000
Paid Amount:	5000
Final Count:	1
Final Amount:	5000
Found Violation:	Yes
Agency Which Determined Violation:	State
Violation Short Description:	TSD - Manifest/Records/Reporting
Date Violation was Determined:	20020129
Actual Return to Compliance Date:	20020305
Return to Compliance Qualifier:	Documented
Violation Responsible Agency:	State
Scheduled Compliance Date:	Not reported
Enforcement Identifier:	503
Date of Enforcement Action:	20020319
Enforcement Responsible Agency:	State
Enforcement Docket Number:	Not reported
Enforcement Attorney:	Not reported
Corrective Action Component:	No
Appeal Initiated Date:	Not reported
Appeal Resolution Date:	Not reported
Disposition Status Date:	Not reported
Disposition Status:	Not reported
Disposition Status Description:	Not reported
Consent/Final Order Sequence Number:	Not reported
Consent/Final Order Respondent Name:	Not reported
Consent/Final Order Lead Agency:	Not reported
Enforcement Type:	Not reported
Enforcement Responsible Person:	Not reported

Map ID
 Direction
 Distance
 Elevation

MAP FINDINGS

Site

Database(s)

EDR ID Number
 EPA ID Number

KINSBURSKY BROTHERS SUPPLY INC (Continued)

1010561113

Enforcement Responsible Sub-Organization:	Not reported
SEP Sequence Number:	Not reported
SEP Expenditure Amount:	Not reported
SEP Scheduled Completion Date:	Not reported
SEP Actual Date:	Not reported
SEP Defaulted Date:	Not reported
SEP Type:	Not reported
SEP Type Description:	Not reported
Proposed Amount:	Not reported
Final Monetary Amount:	Not reported
Paid Amount:	Not reported
Final Count:	Not reported
Final Amount:	Not reported
Found Violation:	Yes
Agency Which Determined Violation:	State
Violation Short Description:	TSD - Financial Requirements
Date Violation was Determined:	19951108
Actual Return to Compliance Date:	19960801
Return to Compliance Qualifier:	Observed
Violation Responsible Agency:	State
Scheduled Compliance Date:	Not reported
Enforcement Identifier:	006
Date of Enforcement Action:	19951108
Enforcement Responsible Agency:	State
Enforcement Docket Number:	Not reported
Enforcement Attorney:	Not reported
Corrective Action Component:	No
Appeal Initiated Date:	Not reported
Appeal Resolution Date:	Not reported
Disposition Status Date:	Not reported
Disposition Status:	Not reported
Disposition Status Description:	Not reported
Consent/Final Order Sequence Number:	Not reported
Consent/Final Order Respondent Name:	Not reported
Consent/Final Order Lead Agency:	Not reported
Enforcement Type:	WRITTEN INFORMAL
Enforcement Responsible Person:	R9STA
Enforcement Responsible Sub-Organization:	Not reported
SEP Sequence Number:	Not reported
SEP Expenditure Amount:	Not reported
SEP Scheduled Completion Date:	Not reported
SEP Actual Date:	Not reported
SEP Defaulted Date:	Not reported
SEP Type:	Not reported
SEP Type Description:	Not reported
Proposed Amount:	Not reported
Final Monetary Amount:	Not reported
Paid Amount:	Not reported
Final Count:	Not reported
Final Amount:	Not reported
Found Violation:	Unknown
Agency Which Determined Violation:	Not reported
Violation Short Description:	Not reported
Date Violation was Determined:	Not reported
Actual Return to Compliance Date:	Not reported

Map ID
Direction
Distance
Elevation

MAP FINDINGS

Site

Database(s)

EDR ID Number
EPA ID Number

KINSBURSKY BROTHERS SUPPLY INC (Continued)

1010561113

Return to Compliance Qualifier:	Not reported
Violation Responsible Agency:	Not reported
Scheduled Compliance Date:	Not reported
Enforcement Identifier:	Not reported
Date of Enforcement Action:	Not reported
Enforcement Responsible Agency:	Not reported
Enforcement Docket Number:	Not reported
Enforcement Attorney:	Not reported
Corrective Action Component:	Not reported
Appeal Initiated Date:	Not reported
Appeal Resolution Date:	Not reported
Disposition Status Date:	Not reported
Disposition Status:	Not reported
Disposition Status Description:	Not reported
Consent/Final Order Sequence Number:	Not reported
Consent/Final Order Respondent Name:	Not reported
Consent/Final Order Lead Agency:	Not reported
Enforcement Type:	Not reported
Enforcement Responsible Person:	Not reported
Enforcement Responsible Sub-Organization:	Not reported
SEP Sequence Number:	Not reported
SEP Expenditure Amount:	Not reported
SEP Scheduled Completion Date:	Not reported
SEP Actual Date:	Not reported
SEP Defaulted Date:	Not reported
SEP Type:	Not reported
SEP Type Description:	Not reported
Proposed Amount:	Not reported
Final Monetary Amount:	Not reported
Paid Amount:	Not reported
Final Count:	Not reported
Final Amount:	Not reported
Found Violation:	Yes
Agency Which Determined Violation:	State
Violation Short Description:	TSD - Financial Requirements
Date Violation was Determined:	19940823
Actual Return to Compliance Date:	19941222
Return to Compliance Qualifier:	Observed
Violation Responsible Agency:	State
Scheduled Compliance Date:	Not reported
Enforcement Identifier:	004
Date of Enforcement Action:	19940823
Enforcement Responsible Agency:	State
Enforcement Docket Number:	Not reported
Enforcement Attorney:	Not reported
Corrective Action Component:	No
Appeal Initiated Date:	Not reported
Appeal Resolution Date:	Not reported
Disposition Status Date:	Not reported
Disposition Status:	Not reported
Disposition Status Description:	Not reported
Consent/Final Order Sequence Number:	Not reported
Consent/Final Order Respondent Name:	Not reported
Consent/Final Order Lead Agency:	Not reported
Enforcement Type:	WRITTEN INFORMAL
Enforcement Responsible Person:	R9STA

Map ID
Direction
Distance
Elevation

MAP FINDINGS

Site

Database(s)

EDR ID Number
EPA ID Number

KINSBURSKY BROTHERS SUPPLY INC (Continued)

1010561113

Enforcement Responsible Sub-Organization:	Not reported
SEP Sequence Number:	Not reported
SEP Expenditure Amount:	Not reported
SEP Scheduled Completion Date:	Not reported
SEP Actual Date:	Not reported
SEP Defaulted Date:	Not reported
SEP Type:	Not reported
SEP Type Description:	Not reported
Proposed Amount:	Not reported
Final Monetary Amount:	Not reported
Paid Amount:	Not reported
Final Count:	Not reported
Final Amount:	Not reported
Found Violation:	Yes
Agency Which Determined Violation:	State
Violation Short Description:	Permits - Application
Date Violation was Determined:	20040225
Actual Return to Compliance Date:	20040304
Return to Compliance Qualifier:	Documented
Violation Responsible Agency:	State
Scheduled Compliance Date:	Not reported
Enforcement Identifier:	275
Date of Enforcement Action:	20040812
Enforcement Responsible Agency:	State
Enforcement Docket Number:	Not reported
Enforcement Attorney:	Not reported
Corrective Action Component:	No
Appeal Initiated Date:	Not reported
Appeal Resolution Date:	Not reported
Disposition Status Date:	Not reported
Disposition Status:	Not reported
Disposition Status Description:	Not reported
Consent/Final Order Sequence Number:	Not reported
Consent/Final Order Respondent Name:	Not reported
Consent/Final Order Lead Agency:	Not reported
Enforcement Type:	LETTER OF INTENT TO INITIATE ENFORCEMENT ACTION
Enforcement Responsible Person:	Not reported
Enforcement Responsible Sub-Organization:	Not reported
SEP Sequence Number:	Not reported
SEP Expenditure Amount:	Not reported
SEP Scheduled Completion Date:	Not reported
SEP Actual Date:	Not reported
SEP Defaulted Date:	Not reported
SEP Type:	Not reported
SEP Type Description:	Not reported
Proposed Amount:	Not reported
Final Monetary Amount:	Not reported
Paid Amount:	Not reported
Final Count:	Not reported
Final Amount:	Not reported
Found Violation:	Yes
Agency Which Determined Violation:	State
Violation Short Description:	Transporters - General
Date Violation was Determined:	19891115
Actual Return to Compliance Date:	19900406

Map ID
Direction
Distance
Elevation

MAP FINDINGS

Site

Database(s)

EDR ID Number
EPA ID Number

KINSBURSKY BROTHERS SUPPLY INC (Continued)

1010561113

Return to Compliance Qualifier:	Observed
Violation Responsible Agency:	State
Scheduled Compliance Date:	19900127
Enforcement Identifier:	001
Date of Enforcement Action:	19891227
Enforcement Responsible Agency:	State
Enforcement Docket Number:	Not reported
Enforcement Attorney:	Not reported
Corrective Action Component:	No
Appeal Initiated Date:	Not reported
Appeal Resolution Date:	Not reported
Disposition Status Date:	Not reported
Disposition Status:	Not reported
Disposition Status Description:	Not reported
Consent/Final Order Sequence Number:	Not reported
Consent/Final Order Respondent Name:	Not reported
Consent/Final Order Lead Agency:	Not reported
Enforcement Type:	WRITTEN INFORMAL
Enforcement Responsible Person:	R9STA
Enforcement Responsible Sub-Organization:	Not reported
SEP Sequence Number:	Not reported
SEP Expenditure Amount:	Not reported
SEP Scheduled Completion Date:	Not reported
SEP Actual Date:	Not reported
SEP Defaulted Date:	Not reported
SEP Type:	Not reported
SEP Type Description:	Not reported
Proposed Amount:	Not reported
Final Monetary Amount:	Not reported
Paid Amount:	Not reported
Final Count:	Not reported
Final Amount:	Not reported
Found Violation:	No
Agency Which Determined Violation:	Not reported
Violation Short Description:	Not reported
Date Violation was Determined:	Not reported
Actual Return to Compliance Date:	Not reported
Return to Compliance Qualifier:	Not reported
Violation Responsible Agency:	Not reported
Scheduled Compliance Date:	Not reported
Enforcement Identifier:	Not reported
Date of Enforcement Action:	Not reported
Enforcement Responsible Agency:	Not reported
Enforcement Docket Number:	Not reported
Enforcement Attorney:	Not reported
Corrective Action Component:	Not reported
Appeal Initiated Date:	Not reported
Appeal Resolution Date:	Not reported
Disposition Status Date:	Not reported
Disposition Status:	Not reported
Disposition Status Description:	Not reported
Consent/Final Order Sequence Number:	Not reported
Consent/Final Order Respondent Name:	Not reported
Consent/Final Order Lead Agency:	Not reported
Enforcement Type:	Not reported
Enforcement Responsible Person:	Not reported

Map ID
 Direction
 Distance
 Elevation

MAP FINDINGS

Site

Database(s)

EDR ID Number
 EPA ID Number

KINSBURSKY BROTHERS SUPPLY INC (Continued)

1010561113

Enforcement Responsible Sub-Organization:	Not reported
SEP Sequence Number:	Not reported
SEP Expenditure Amount:	Not reported
SEP Scheduled Completion Date:	Not reported
SEP Actual Date:	Not reported
SEP Defaulted Date:	Not reported
SEP Type:	Not reported
SEP Type Description:	Not reported
Proposed Amount:	Not reported
Final Monetary Amount:	Not reported
Paid Amount:	Not reported
Final Count:	Not reported
Final Amount:	Not reported
Found Violation:	Yes
Agency Which Determined Violation:	State
Violation Short Description:	TSD - General Facility Standards
Date Violation was Determined:	20060321
Actual Return to Compliance Date:	20060607
Return to Compliance Qualifier:	Documented
Violation Responsible Agency:	State
Scheduled Compliance Date:	Not reported
Enforcement Identifier:	515
Date of Enforcement Action:	20060420
Enforcement Responsible Agency:	State
Enforcement Docket Number:	Not reported
Enforcement Attorney:	Not reported
Corrective Action Component:	No
Appeal Initiated Date:	Not reported
Appeal Resolution Date:	Not reported
Disposition Status Date:	Not reported
Disposition Status:	Not reported
Disposition Status Description:	Not reported
Consent/Final Order Sequence Number:	Not reported
Consent/Final Order Respondent Name:	Not reported
Consent/Final Order Lead Agency:	Not reported
Enforcement Type:	Not reported
Enforcement Responsible Person:	Not reported
Enforcement Responsible Sub-Organization:	Not reported
SEP Sequence Number:	Not reported
SEP Expenditure Amount:	Not reported
SEP Scheduled Completion Date:	Not reported
SEP Actual Date:	Not reported
SEP Defaulted Date:	Not reported
SEP Type:	Not reported
SEP Type Description:	Not reported
Proposed Amount:	Not reported
Final Monetary Amount:	Not reported
Paid Amount:	Not reported
Final Count:	Not reported
Final Amount:	Not reported
Found Violation:	No
Agency Which Determined Violation:	Not reported
Violation Short Description:	Not reported
Date Violation was Determined:	Not reported
Actual Return to Compliance Date:	Not reported

Map ID
Direction
Distance
Elevation

MAP FINDINGS

Site

Database(s)

EDR ID Number
EPA ID Number

KINSBURSKY BROTHERS SUPPLY INC (Continued)

1010561113

Return to Compliance Qualifier:	Not reported
Violation Responsible Agency:	Not reported
Scheduled Compliance Date:	Not reported
Enforcement Identifier:	Not reported
Date of Enforcement Action:	Not reported
Enforcement Responsible Agency:	Not reported
Enforcement Docket Number:	Not reported
Enforcement Attorney:	Not reported
Corrective Action Component:	Not reported
Appeal Initiated Date:	Not reported
Appeal Resolution Date:	Not reported
Disposition Status Date:	Not reported
Disposition Status:	Not reported
Disposition Status Description:	Not reported
Consent/Final Order Sequence Number:	Not reported
Consent/Final Order Respondent Name:	Not reported
Consent/Final Order Lead Agency:	Not reported
Enforcement Type:	Not reported
Enforcement Responsible Person:	Not reported
Enforcement Responsible Sub-Organization:	Not reported
SEP Sequence Number:	Not reported
SEP Expenditure Amount:	Not reported
SEP Scheduled Completion Date:	Not reported
SEP Actual Date:	Not reported
SEP Defaulted Date:	Not reported
SEP Type:	Not reported
SEP Type Description:	Not reported
Proposed Amount:	Not reported
Final Monetary Amount:	Not reported
Paid Amount:	Not reported
Final Count:	Not reported
Final Amount:	Not reported
Found Violation:	Yes
Agency Which Determined Violation:	State
Violation Short Description:	TSD - Financial Requirements
Date Violation was Determined:	19940823
Actual Return to Compliance Date:	19941222
Return to Compliance Qualifier:	Observed
Violation Responsible Agency:	State
Scheduled Compliance Date:	Not reported
Enforcement Identifier:	005
Date of Enforcement Action:	19950706
Enforcement Responsible Agency:	State
Enforcement Docket Number:	Not reported
Enforcement Attorney:	Not reported
Corrective Action Component:	No
Appeal Initiated Date:	Not reported
Appeal Resolution Date:	Not reported
Disposition Status Date:	Not reported
Disposition Status:	Not reported
Disposition Status Description:	Not reported
Consent/Final Order Sequence Number:	Not reported
Consent/Final Order Respondent Name:	Not reported
Consent/Final Order Lead Agency:	Not reported
Enforcement Type:	FINAL 3008(A) COMPLIANCE ORDER
Enforcement Responsible Person:	R9STA

Map ID
Direction
Distance
Elevation

MAP FINDINGS

Site

Database(s)

EDR ID Number
EPA ID Number

KINSBURSKY BROTHERS SUPPLY INC (Continued)

1010561113

Enforcement Responsible Sub-Organization:	Not reported
SEP Sequence Number:	Not reported
SEP Expenditure Amount:	Not reported
SEP Scheduled Completion Date:	Not reported
SEP Actual Date:	Not reported
SEP Defaulted Date:	Not reported
SEP Type:	Not reported
SEP Type Description:	Not reported
Proposed Amount:	Not reported
Final Monetary Amount:	5000
Paid Amount:	5000
Final Count:	1
Final Amount:	5000
Found Violation:	No
Agency Which Determined Violation:	Not reported
Violation Short Description:	Not reported
Date Violation was Determined:	Not reported
Actual Return to Compliance Date:	Not reported
Return to Compliance Qualifier:	Not reported
Violation Responsible Agency:	Not reported
Scheduled Compliance Date:	Not reported
Enforcement Identifier:	Not reported
Date of Enforcement Action:	Not reported
Enforcement Responsible Agency:	Not reported
Enforcement Docket Number:	Not reported
Enforcement Attorney:	Not reported
Corrective Action Component:	Not reported
Appeal Initiated Date:	Not reported
Appeal Resolution Date:	Not reported
Disposition Status Date:	Not reported
Disposition Status:	Not reported
Disposition Status Description:	Not reported
Consent/Final Order Sequence Number:	Not reported
Consent/Final Order Respondent Name:	Not reported
Consent/Final Order Lead Agency:	Not reported
Enforcement Type:	Not reported
Enforcement Responsible Person:	Not reported
Enforcement Responsible Sub-Organization:	Not reported
SEP Sequence Number:	Not reported
SEP Expenditure Amount:	Not reported
SEP Scheduled Completion Date:	Not reported
SEP Actual Date:	Not reported
SEP Defaulted Date:	Not reported
SEP Type:	Not reported
SEP Type Description:	Not reported
Proposed Amount:	Not reported
Final Monetary Amount:	Not reported
Paid Amount:	Not reported
Final Count:	Not reported
Final Amount:	Not reported
Found Violation:	Yes
Agency Which Determined Violation:	State
Violation Short Description:	TSD - Financial Requirements
Date Violation was Determined:	19920128
Actual Return to Compliance Date:	19920619

Map ID
Direction
Distance
Elevation

MAP FINDINGS

Site

Database(s)

EDR ID Number
EPA ID Number

KINSBURSKY BROTHERS SUPPLY INC (Continued)

1010561113

Return to Compliance Qualifier: Observed
Violation Responsible Agency: State
Scheduled Compliance Date: 19920507
Enforcement Identifier: 003
Date of Enforcement Action: 19920128
Enforcement Responsible Agency: State
Enforcement Docket Number: Not reported
Enforcement Attorney: Not reported
Corrective Action Component: No
Appeal Initiated Date: Not reported
Appeal Resolution Date: Not reported
Disposition Status Date: Not reported
Disposition Status: Not reported
Disposition Status Description: Not reported
Consent/Final Order Sequence Number: Not reported
Consent/Final Order Respondent Name: Not reported
Consent/Final Order Lead Agency: Not reported
Enforcement Type: INITIAL CIVIL JUDICIAL ACTION FOR COMPLIANCE AND/OR MONETARY PENALTY
Enforcement Responsible Person: R9STA
Enforcement Responsible Sub-Organization: Not reported
SEP Sequence Number: Not reported
SEP Expenditure Amount: Not reported
SEP Scheduled Completion Date: Not reported
SEP Actual Date: Not reported
SEP Defaulted Date: Not reported
SEP Type: Not reported
SEP Type Description: Not reported
Proposed Amount: Not reported
Final Monetary Amount: 20000
Paid Amount: 10000
Final Count: 1
Final Amount: 20000

Found Violation: Yes
Agency Which Determined Violation: State
Violation Short Description: TSD - Manifest/Records/Reporting
Date Violation was Determined: 20020129
Actual Return to Compliance Date: 20020305
Return to Compliance Qualifier: Documented
Violation Responsible Agency: State
Scheduled Compliance Date: Not reported
Enforcement Identifier: 200
Date of Enforcement Action: 20020205
Enforcement Responsible Agency: State
Enforcement Docket Number: Not reported
Enforcement Attorney: Not reported
Corrective Action Component: No
Appeal Initiated Date: Not reported
Appeal Resolution Date: Not reported
Disposition Status Date: Not reported
Disposition Status: Not reported
Disposition Status Description: Not reported
Consent/Final Order Sequence Number: Not reported
Consent/Final Order Respondent Name: Not reported
Consent/Final Order Lead Agency: Not reported
Enforcement Type: WRITTEN INFORMAL
Enforcement Responsible Person: Not reported

Map ID
Direction
Distance
Elevation

MAP FINDINGS

Site

Database(s)

EDR ID Number
EPA ID Number

KINSBURSKY BROTHERS SUPPLY INC (Continued)

1010561113

Enforcement Responsible Sub-Organization: Not reported
SEP Sequence Number: Not reported
SEP Expenditure Amount: Not reported
SEP Scheduled Completion Date: Not reported
SEP Actual Date: Not reported
SEP Defaulted Date: Not reported
SEP Type: Not reported
SEP Type Description: Not reported
Proposed Amount: Not reported
Final Monetary Amount: Not reported
Paid Amount: Not reported
Final Count: Not reported
Final Amount: Not reported

Found Violation: Yes
Agency Which Determined Violation: State
Violation Short Description: TSD - Container Use and Management
Date Violation was Determined: 20070220
Actual Return to Compliance Date: 20070307
Return to Compliance Qualifier: Documented
Violation Responsible Agency: State
Scheduled Compliance Date: Not reported
Enforcement Identifier: 516
Date of Enforcement Action: 20070412
Enforcement Responsible Agency: State
Enforcement Docket Number: Not reported
Enforcement Attorney: Not reported
Corrective Action Component: No
Appeal Initiated Date: Not reported
Appeal Resolution Date: Not reported
Disposition Status Date: Not reported
Disposition Status: Not reported
Disposition Status Description: Not reported
Consent/Final Order Sequence Number: Not reported
Consent/Final Order Respondent Name: Not reported
Consent/Final Order Lead Agency: Not reported
Enforcement Type: Not reported
Enforcement Responsible Person: Not reported
Enforcement Responsible Sub-Organization: Not reported
SEP Sequence Number: Not reported
SEP Expenditure Amount: Not reported
SEP Scheduled Completion Date: Not reported
SEP Actual Date: Not reported
SEP Defaulted Date: Not reported
SEP Type: Not reported
SEP Type Description: Not reported
Proposed Amount: Not reported
Final Monetary Amount: Not reported
Paid Amount: Not reported
Final Count: Not reported
Final Amount: Not reported

Found Violation: Yes
Agency Which Determined Violation: State
Violation Short Description: TSD - Container Use and Management
Date Violation was Determined: 20050504
Actual Return to Compliance Date: 20050504

Map ID
Direction
Distance
Elevation

MAP FINDINGS

Site

Database(s)

EDR ID Number
EPA ID Number

KINSBURSKY BROTHERS SUPPLY INC (Continued)

1010561113

Return to Compliance Qualifier:	Observed
Violation Responsible Agency:	State
Scheduled Compliance Date:	Not reported
Enforcement Identifier:	200
Date of Enforcement Action:	20050504
Enforcement Responsible Agency:	State
Enforcement Docket Number:	Not reported
Enforcement Attorney:	Not reported
Corrective Action Component:	No
Appeal Initiated Date:	Not reported
Appeal Resolution Date:	Not reported
Disposition Status Date:	Not reported
Disposition Status:	Not reported
Disposition Status Description:	Not reported
Consent/Final Order Sequence Number:	Not reported
Consent/Final Order Respondent Name:	Not reported
Consent/Final Order Lead Agency:	Not reported
Enforcement Type:	WRITTEN INFORMAL
Enforcement Responsible Person:	Not reported
Enforcement Responsible Sub-Organization:	Not reported
SEP Sequence Number:	Not reported
SEP Expenditure Amount:	Not reported
SEP Scheduled Completion Date:	Not reported
SEP Actual Date:	Not reported
SEP Defaulted Date:	Not reported
SEP Type:	Not reported
SEP Type Description:	Not reported
Proposed Amount:	Not reported
Final Monetary Amount:	Not reported
Paid Amount:	Not reported
Final Count:	Not reported
Final Amount:	Not reported
Found Violation:	Yes
Agency Which Determined Violation:	State
Violation Short Description:	TSD - General Facility Standards
Date Violation was Determined:	20060321
Actual Return to Compliance Date:	20060607
Return to Compliance Qualifier:	Documented
Violation Responsible Agency:	State
Scheduled Compliance Date:	Not reported
Enforcement Identifier:	200
Date of Enforcement Action:	20061107
Enforcement Responsible Agency:	State
Enforcement Docket Number:	Not reported
Enforcement Attorney:	Not reported
Corrective Action Component:	No
Appeal Initiated Date:	Not reported
Appeal Resolution Date:	Not reported
Disposition Status Date:	Not reported
Disposition Status:	Not reported
Disposition Status Description:	Not reported
Consent/Final Order Sequence Number:	Not reported
Consent/Final Order Respondent Name:	Not reported
Consent/Final Order Lead Agency:	Not reported
Enforcement Type:	LETTER OF INTENT TO INITIATE ENFORCEMENT ACTION
Enforcement Responsible Person:	Not reported

Map ID
Direction
Distance
Elevation

MAP FINDINGS

Site

Database(s)

EDR ID Number
EPA ID Number

KINSBURSKY BROTHERS SUPPLY INC (Continued)

1010561113

Enforcement Responsible Sub-Organization: Not reported
SEP Sequence Number: Not reported
SEP Expenditure Amount: Not reported
SEP Scheduled Completion Date: Not reported
SEP Actual Date: Not reported
SEP Defaulted Date: Not reported
SEP Type: Not reported
SEP Type Description: Not reported
Proposed Amount: Not reported
Final Monetary Amount: Not reported
Paid Amount: Not reported
Final Count: Not reported
Final Amount: Not reported

Found Violation: Yes
Agency Which Determined Violation: State
Violation Short Description: Generators - General
Date Violation was Determined: 19940823
Actual Return to Compliance Date: 19950627
Return to Compliance Qualifier: Observed
Violation Responsible Agency: State
Scheduled Compliance Date: Not reported
Enforcement Identifier: 004
Date of Enforcement Action: 19940823
Enforcement Responsible Agency: State
Enforcement Docket Number: Not reported
Enforcement Attorney: Not reported
Corrective Action Component: No
Appeal Initiated Date: Not reported
Appeal Resolution Date: Not reported
Disposition Status Date: Not reported
Disposition Status: Not reported
Disposition Status Description: Not reported
Consent/Final Order Sequence Number: Not reported
Consent/Final Order Respondent Name: Not reported
Consent/Final Order Lead Agency: Not reported
Enforcement Type: WRITTEN INFORMAL
Enforcement Responsible Person: R9STA
Enforcement Responsible Sub-Organization: Not reported
SEP Sequence Number: Not reported

SEP Expenditure Amount: Not reported
SEP Scheduled Completion Date: Not reported
SEP Actual Date: Not reported
SEP Defaulted Date: Not reported
SEP Type: Not reported
SEP Type Description: Not reported
Proposed Amount: Not reported
Final Monetary Amount: Not reported
Paid Amount: Not reported
Final Count: Not reported
Final Amount: Not reported

Found Violation: Yes
Agency Which Determined Violation: State
Violation Short Description: State Statute or Regulation
Date Violation was Determined: 20191126
Actual Return to Compliance Date: 20191224

Map ID
Direction
Distance
Elevation

MAP FINDINGS

Site

Database(s)

EDR ID Number
EPA ID Number

KINSBURSKY BROTHERS SUPPLY INC (Continued)

1010561113

Return to Compliance Qualifier:	Documented
Violation Responsible Agency:	State
Scheduled Compliance Date:	Not reported
Enforcement Identifier:	311
Date of Enforcement Action:	20191126
Enforcement Responsible Agency:	State
Enforcement Docket Number:	Not reported
Enforcement Attorney:	Not reported
Corrective Action Component:	No
Appeal Initiated Date:	Not reported
Appeal Resolution Date:	Not reported
Disposition Status Date:	Not reported
Disposition Status:	Not reported
Disposition Status Description:	Not reported
Consent/Final Order Sequence Number:	Not reported
Consent/Final Order Respondent Name:	Not reported
Consent/Final Order Lead Agency:	Not reported
Enforcement Type:	WRITTEN INFORMAL
Enforcement Responsible Person:	Not reported
Enforcement Responsible Sub-Organization:	Not reported
SEP Sequence Number:	Not reported
SEP Expenditure Amount:	Not reported
SEP Scheduled Completion Date:	Not reported
SEP Actual Date:	Not reported
SEP Defaulted Date:	Not reported
SEP Type:	Not reported
SEP Type Description:	Not reported
Proposed Amount:	Not reported
Final Monetary Amount:	Not reported
Paid Amount:	Not reported
Final Count:	Not reported
Final Amount:	Not reported
Found Violation:	Yes
Agency Which Determined Violation:	State
Violation Short Description:	State Statute or Regulation
Date Violation was Determined:	20080506
Actual Return to Compliance Date:	20080513
Return to Compliance Qualifier:	Documented
Violation Responsible Agency:	State
Scheduled Compliance Date:	Not reported
Enforcement Identifier:	520
Date of Enforcement Action:	20080506
Enforcement Responsible Agency:	State
Enforcement Docket Number:	Not reported
Enforcement Attorney:	Not reported
Corrective Action Component:	No
Appeal Initiated Date:	Not reported
Appeal Resolution Date:	Not reported
Disposition Status Date:	Not reported
Disposition Status:	Not reported
Disposition Status Description:	Not reported
Consent/Final Order Sequence Number:	Not reported
Consent/Final Order Respondent Name:	Not reported
Consent/Final Order Lead Agency:	Not reported
Enforcement Type:	Not reported
Enforcement Responsible Person:	Not reported

Map ID
 Direction
 Distance
 Elevation

MAP FINDINGS

Site

Database(s)

EDR ID Number
 EPA ID Number

KINSBURSKY BROTHERS SUPPLY INC (Continued)

1010561113

Enforcement Responsible Sub-Organization:	Not reported
SEP Sequence Number:	Not reported
SEP Expenditure Amount:	Not reported
SEP Scheduled Completion Date:	Not reported
SEP Actual Date:	Not reported
SEP Defaulted Date:	Not reported
SEP Type:	Not reported
SEP Type Description:	Not reported
Proposed Amount:	Not reported
Final Monetary Amount:	Not reported
Paid Amount:	Not reported
Final Count:	Not reported
Final Amount:	Not reported
Found Violation:	Yes
Agency Which Determined Violation:	State
Violation Short Description:	TSD - Financial Requirements
Date Violation was Determined:	20020122
Actual Return to Compliance Date:	20030219
Return to Compliance Qualifier:	Documented
Violation Responsible Agency:	State
Scheduled Compliance Date:	Not reported
Enforcement Identifier:	507
Date of Enforcement Action:	20020122
Enforcement Responsible Agency:	State
Enforcement Docket Number:	Not reported
Enforcement Attorney:	Not reported
Corrective Action Component:	No
Appeal Initiated Date:	Not reported
Appeal Resolution Date:	Not reported
Disposition Status Date:	Not reported
Disposition Status:	Not reported
Disposition Status Description:	Not reported
Consent/Final Order Sequence Number:	Not reported
Consent/Final Order Respondent Name:	Not reported
Consent/Final Order Lead Agency:	Not reported
Enforcement Type:	Not reported
Enforcement Responsible Person:	Not reported
Enforcement Responsible Sub-Organization:	Not reported
SEP Sequence Number:	Not reported
SEP Expenditure Amount:	Not reported
SEP Scheduled Completion Date:	Not reported
SEP Actual Date:	Not reported
SEP Defaulted Date:	Not reported
SEP Type:	Not reported
SEP Type Description:	Not reported
Proposed Amount:	Not reported
Final Monetary Amount:	Not reported
Paid Amount:	Not reported
Final Count:	Not reported
Final Amount:	Not reported
Found Violation:	Yes
Agency Which Determined Violation:	State
Violation Short Description:	TSD - Preparedness and Prevention
Date Violation was Determined:	20070220
Actual Return to Compliance Date:	20070307

Map ID
Direction
Distance
Elevation

MAP FINDINGS

Site

Database(s)

EDR ID Number
EPA ID Number

KINSBURSKY BROTHERS SUPPLY INC (Continued)

1010561113

Return to Compliance Qualifier:	Documented
Violation Responsible Agency:	State
Scheduled Compliance Date:	Not reported
Enforcement Identifier:	200
Date of Enforcement Action:	20070221
Enforcement Responsible Agency:	State
Enforcement Docket Number:	Not reported
Enforcement Attorney:	Not reported
Corrective Action Component:	No
Appeal Initiated Date:	Not reported
Appeal Resolution Date:	Not reported
Disposition Status Date:	Not reported
Disposition Status:	Not reported
Disposition Status Description:	Not reported
Consent/Final Order Sequence Number:	Not reported
Consent/Final Order Respondent Name:	Not reported
Consent/Final Order Lead Agency:	Not reported
Enforcement Type:	WRITTEN INFORMAL
Enforcement Responsible Person:	Not reported
Enforcement Responsible Sub-Organization:	Not reported
SEP Sequence Number:	Not reported
SEP Expenditure Amount:	Not reported
SEP Scheduled Completion Date:	Not reported
SEP Actual Date:	Not reported
SEP Defaulted Date:	Not reported
SEP Type:	Not reported
SEP Type Description:	Not reported
Proposed Amount:	Not reported
Final Monetary Amount:	Not reported
Paid Amount:	Not reported
Final Count:	Not reported
Final Amount:	Not reported
Found Violation:	No
Agency Which Determined Violation:	Not reported
Violation Short Description:	Not reported
Date Violation was Determined:	Not reported
Actual Return to Compliance Date:	Not reported
Return to Compliance Qualifier:	Not reported
Violation Responsible Agency:	Not reported
Scheduled Compliance Date:	Not reported
Enforcement Identifier:	Not reported
Date of Enforcement Action:	Not reported
Enforcement Responsible Agency:	Not reported
Enforcement Docket Number:	Not reported
Enforcement Attorney:	Not reported
Corrective Action Component:	Not reported
Appeal Initiated Date:	Not reported
Appeal Resolution Date:	Not reported
Disposition Status Date:	Not reported
Disposition Status:	Not reported
Disposition Status Description:	Not reported
Consent/Final Order Sequence Number:	Not reported
Consent/Final Order Respondent Name:	Not reported
Consent/Final Order Lead Agency:	Not reported
Enforcement Type:	Not reported
Enforcement Responsible Person:	Not reported

Map ID
 Direction
 Distance
 Elevation

MAP FINDINGS

Site

Database(s)

EDR ID Number
 EPA ID Number

KINSBURSKY BROTHERS SUPPLY INC (Continued)

1010561113

Enforcement Responsible Sub-Organization:	Not reported
SEP Sequence Number:	Not reported
SEP Expenditure Amount:	Not reported
SEP Scheduled Completion Date:	Not reported
SEP Actual Date:	Not reported
SEP Defaulted Date:	Not reported
SEP Type:	Not reported
SEP Type Description:	Not reported
Proposed Amount:	Not reported
Final Monetary Amount:	Not reported
Paid Amount:	Not reported
Final Count:	Not reported
Final Amount:	Not reported
Found Violation:	No
Agency Which Determined Violation:	Not reported
Violation Short Description:	Not reported
Date Violation was Determined:	Not reported
Actual Return to Compliance Date:	Not reported
Return to Compliance Qualifier:	Not reported
Violation Responsible Agency:	Not reported
Scheduled Compliance Date:	Not reported
Enforcement Identifier:	Not reported
Date of Enforcement Action:	Not reported
Enforcement Responsible Agency:	Not reported
Enforcement Docket Number:	Not reported
Enforcement Attorney:	Not reported
Corrective Action Component:	Not reported
Appeal Initiated Date:	Not reported
Appeal Resolution Date:	Not reported
Disposition Status Date:	Not reported
Disposition Status:	Not reported
Disposition Status Description:	Not reported
Consent/Final Order Sequence Number:	Not reported
Consent/Final Order Respondent Name:	Not reported
Consent/Final Order Lead Agency:	Not reported
Enforcement Type:	Not reported
Enforcement Responsible Person:	Not reported
Enforcement Responsible Sub-Organization:	Not reported
SEP Sequence Number:	Not reported
SEP Expenditure Amount:	Not reported
SEP Scheduled Completion Date:	Not reported
SEP Actual Date:	Not reported
SEP Defaulted Date:	Not reported
SEP Type:	Not reported
SEP Type Description:	Not reported
Proposed Amount:	Not reported
Final Monetary Amount:	Not reported
Paid Amount:	Not reported
Final Count:	Not reported
Final Amount:	Not reported
Found Violation:	Yes
Agency Which Determined Violation:	State
Violation Short Description:	TSD - General Facility Standards
Date Violation was Determined:	20070220
Actual Return to Compliance Date:	20070307

Map ID
Direction
Distance
Elevation

MAP FINDINGS

Site

Database(s)

EDR ID Number
EPA ID Number

KINSBURSKY BROTHERS SUPPLY INC (Continued)

1010561113

Return to Compliance Qualifier:	Documented
Violation Responsible Agency:	State
Scheduled Compliance Date:	Not reported
Enforcement Identifier:	200
Date of Enforcement Action:	20070221
Enforcement Responsible Agency:	State
Enforcement Docket Number:	Not reported
Enforcement Attorney:	Not reported
Corrective Action Component:	No
Appeal Initiated Date:	Not reported
Appeal Resolution Date:	Not reported
Disposition Status Date:	Not reported
Disposition Status:	Not reported
Disposition Status Description:	Not reported
Consent/Final Order Sequence Number:	Not reported
Consent/Final Order Respondent Name:	Not reported
Consent/Final Order Lead Agency:	Not reported
Enforcement Type:	WRITTEN INFORMAL
Enforcement Responsible Person:	Not reported
Enforcement Responsible Sub-Organization:	Not reported
SEP Sequence Number:	Not reported
SEP Expenditure Amount:	Not reported
SEP Scheduled Completion Date:	Not reported
SEP Actual Date:	Not reported
SEP Defaulted Date:	Not reported
SEP Type:	Not reported
SEP Type Description:	Not reported
Proposed Amount:	Not reported
Final Monetary Amount:	Not reported
Paid Amount:	Not reported
Final Count:	Not reported
Final Amount:	Not reported
Found Violation:	Yes
Agency Which Determined Violation:	State
Violation Short Description:	TSD - General Facility Standards
Date Violation was Determined:	20151123
Actual Return to Compliance Date:	20160224
Return to Compliance Qualifier:	Documented
Violation Responsible Agency:	State
Scheduled Compliance Date:	Not reported
Enforcement Identifier:	535
Date of Enforcement Action:	20160126
Enforcement Responsible Agency:	State
Enforcement Docket Number:	Not reported
Enforcement Attorney:	Not reported
Corrective Action Component:	No
Appeal Initiated Date:	Not reported
Appeal Resolution Date:	Not reported
Disposition Status Date:	Not reported
Disposition Status:	Not reported
Disposition Status Description:	Not reported
Consent/Final Order Sequence Number:	Not reported
Consent/Final Order Respondent Name:	Not reported
Consent/Final Order Lead Agency:	Not reported
Enforcement Type:	Not reported
Enforcement Responsible Person:	Not reported

Map ID
Direction
Distance
Elevation

MAP FINDINGS

Site

Database(s)

EDR ID Number
EPA ID Number

KINSBURSKY BROTHERS SUPPLY INC (Continued)

1010561113

Enforcement Responsible Sub-Organization:	Not reported
SEP Sequence Number:	Not reported
SEP Expenditure Amount:	Not reported
SEP Scheduled Completion Date:	Not reported
SEP Actual Date:	Not reported
SEP Defaulted Date:	Not reported
SEP Type:	Not reported
SEP Type Description:	Not reported
Proposed Amount:	Not reported
Final Monetary Amount:	Not reported
Paid Amount:	Not reported
Final Count:	Not reported
Final Amount:	Not reported
Found Violation:	Yes
Agency Which Determined Violation:	State
Violation Short Description:	TSD - General
Date Violation was Determined:	19940823
Actual Return to Compliance Date:	19950627
Return to Compliance Qualifier:	Observed
Violation Responsible Agency:	State
Scheduled Compliance Date:	Not reported
Enforcement Identifier:	004
Date of Enforcement Action:	19940823
Enforcement Responsible Agency:	State
Enforcement Docket Number:	Not reported
Enforcement Attorney:	Not reported
Corrective Action Component:	No
Appeal Initiated Date:	Not reported
Appeal Resolution Date:	Not reported
Disposition Status Date:	Not reported
Disposition Status:	Not reported
Disposition Status Description:	Not reported
Consent/Final Order Sequence Number:	Not reported
Consent/Final Order Respondent Name:	Not reported
Consent/Final Order Lead Agency:	Not reported
Enforcement Type:	WRITTEN INFORMAL
Enforcement Responsible Person:	R9STA
Enforcement Responsible Sub-Organization:	Not reported
SEP Sequence Number:	Not reported
SEP Expenditure Amount:	Not reported
SEP Scheduled Completion Date:	Not reported
SEP Actual Date:	Not reported
SEP Defaulted Date:	Not reported
SEP Type:	Not reported
SEP Type Description:	Not reported
Proposed Amount:	Not reported
Final Monetary Amount:	Not reported
Paid Amount:	Not reported
Final Count:	Not reported
Final Amount:	Not reported
Found Violation:	Yes
Agency Which Determined Violation:	State
Violation Short Description:	TSD - Manifest/Records/Reporting
Date Violation was Determined:	20060321
Actual Return to Compliance Date:	20060607

Map ID
Direction
Distance
Elevation

MAP FINDINGS

Site

Database(s)

EDR ID Number
EPA ID Number

KINSBURSKY BROTHERS SUPPLY INC (Continued)

1010561113

Return to Compliance Qualifier:	Documented
Violation Responsible Agency:	State
Scheduled Compliance Date:	Not reported
Enforcement Identifier:	200
Date of Enforcement Action:	20061107
Enforcement Responsible Agency:	State
Enforcement Docket Number:	Not reported
Enforcement Attorney:	Not reported
Corrective Action Component:	No
Appeal Initiated Date:	Not reported
Appeal Resolution Date:	Not reported
Disposition Status Date:	Not reported
Disposition Status:	Not reported
Disposition Status Description:	Not reported
Consent/Final Order Sequence Number:	Not reported
Consent/Final Order Respondent Name:	Not reported
Consent/Final Order Lead Agency:	Not reported
Enforcement Type:	LETTER OF INTENT TO INITIATE ENFORCEMENT ACTION
Enforcement Responsible Person:	Not reported
Enforcement Responsible Sub-Organization:	Not reported
SEP Sequence Number:	Not reported
SEP Expenditure Amount:	Not reported
SEP Scheduled Completion Date:	Not reported
SEP Actual Date:	Not reported
SEP Defaulted Date:	Not reported
SEP Type:	Not reported
SEP Type Description:	Not reported
Proposed Amount:	Not reported
Final Monetary Amount:	Not reported
Paid Amount:	Not reported
Final Count:	Not reported
Final Amount:	Not reported
Found Violation:	Yes
Agency Which Determined Violation:	State
Violation Short Description:	TSD - Financial Requirements
Date Violation was Determined:	19920313
Actual Return to Compliance Date:	19940630
Return to Compliance Qualifier:	Observed
Violation Responsible Agency:	State
Scheduled Compliance Date:	Not reported
Enforcement Identifier:	Not reported
Date of Enforcement Action:	Not reported
Enforcement Responsible Agency:	Not reported
Enforcement Docket Number:	Not reported
Enforcement Attorney:	Not reported
Corrective Action Component:	Not reported
Appeal Initiated Date:	Not reported
Appeal Resolution Date:	Not reported
Disposition Status Date:	Not reported
Disposition Status:	Not reported
Disposition Status Description:	Not reported
Consent/Final Order Sequence Number:	Not reported
Consent/Final Order Respondent Name:	Not reported
Consent/Final Order Lead Agency:	Not reported
Enforcement Type:	Not reported
Enforcement Responsible Person:	Not reported

Map ID
Direction
Distance
Elevation

MAP FINDINGS

Site

Database(s)

EDR ID Number
EPA ID Number

KINSBURSKY BROTHERS SUPPLY INC (Continued)

1010561113

Enforcement Responsible Sub-Organization:	Not reported
SEP Sequence Number:	Not reported
SEP Expenditure Amount:	Not reported
SEP Scheduled Completion Date:	Not reported
SEP Actual Date:	Not reported
SEP Defaulted Date:	Not reported
SEP Type:	Not reported
SEP Type Description:	Not reported
Proposed Amount:	Not reported
Final Monetary Amount:	Not reported
Paid Amount:	Not reported
Final Count:	Not reported
Final Amount:	Not reported
Found Violation:	No
Agency Which Determined Violation:	Not reported
Violation Short Description:	Not reported
Date Violation was Determined:	Not reported
Actual Return to Compliance Date:	Not reported
Return to Compliance Qualifier:	Not reported
Violation Responsible Agency:	Not reported
Scheduled Compliance Date:	Not reported
Enforcement Identifier:	Not reported
Date of Enforcement Action:	Not reported
Enforcement Responsible Agency:	Not reported
Enforcement Docket Number:	Not reported
Enforcement Attorney:	Not reported
Corrective Action Component:	Not reported
Appeal Initiated Date:	Not reported
Appeal Resolution Date:	Not reported
Disposition Status Date:	Not reported
Disposition Status:	Not reported
Disposition Status Description:	Not reported
Consent/Final Order Sequence Number:	Not reported
Consent/Final Order Respondent Name:	Not reported
Consent/Final Order Lead Agency:	Not reported
Enforcement Type:	Not reported
Enforcement Responsible Person:	Not reported
Enforcement Responsible Sub-Organization:	Not reported
SEP Sequence Number:	Not reported
SEP Expenditure Amount:	Not reported
SEP Scheduled Completion Date:	Not reported
SEP Actual Date:	Not reported
SEP Defaulted Date:	Not reported
SEP Type:	Not reported
SEP Type Description:	Not reported
Proposed Amount:	Not reported
Final Monetary Amount:	Not reported
Paid Amount:	Not reported
Final Count:	Not reported
Final Amount:	Not reported
Found Violation:	Yes
Agency Which Determined Violation:	State
Violation Short Description:	TSD - General Facility Standards
Date Violation was Determined:	19990128
Actual Return to Compliance Date:	20000321

Map ID
Direction
Distance
Elevation

MAP FINDINGS

Site

Database(s)

EDR ID Number
EPA ID Number

KINSBURSKY BROTHERS SUPPLY INC (Continued)

1010561113

Return to Compliance Qualifier:	Documented
Violation Responsible Agency:	State
Scheduled Compliance Date:	Not reported
Enforcement Identifier:	205
Date of Enforcement Action:	20000225
Enforcement Responsible Agency:	State
Enforcement Docket Number:	Not reported
Enforcement Attorney:	Not reported
Corrective Action Component:	No
Appeal Initiated Date:	Not reported
Appeal Resolution Date:	Not reported
Disposition Status Date:	Not reported
Disposition Status:	Not reported
Disposition Status Description:	Not reported
Consent/Final Order Sequence Number:	Not reported
Consent/Final Order Respondent Name:	Not reported
Consent/Final Order Lead Agency:	Not reported
Enforcement Type:	INITIAL 3008(A) COMPLIANCE
Enforcement Responsible Person:	Not reported
Enforcement Responsible Sub-Organization:	Not reported
SEP Sequence Number:	Not reported
SEP Expenditure Amount:	Not reported
SEP Scheduled Completion Date:	Not reported
SEP Actual Date:	Not reported
SEP Defaulted Date:	Not reported
SEP Type:	Not reported
SEP Type Description:	Not reported
Proposed Amount:	15000
Final Monetary Amount:	Not reported
Paid Amount:	Not reported
Final Count:	Not reported
Final Amount:	Not reported
Found Violation:	Yes
Agency Which Determined Violation:	State
Violation Short Description:	TSD - General Facility Standards
Date Violation was Determined:	20020129
Actual Return to Compliance Date:	20020213
Return to Compliance Qualifier:	Documented
Violation Responsible Agency:	State
Scheduled Compliance Date:	Not reported
Enforcement Identifier:	503
Date of Enforcement Action:	20020319
Enforcement Responsible Agency:	State
Enforcement Docket Number:	Not reported
Enforcement Attorney:	Not reported
Corrective Action Component:	No
Appeal Initiated Date:	Not reported
Appeal Resolution Date:	Not reported
Disposition Status Date:	Not reported
Disposition Status:	Not reported
Disposition Status Description:	Not reported
Consent/Final Order Sequence Number:	Not reported
Consent/Final Order Respondent Name:	Not reported
Consent/Final Order Lead Agency:	Not reported
Enforcement Type:	Not reported
Enforcement Responsible Person:	Not reported

Map ID
 Direction
 Distance
 Elevation

MAP FINDINGS

Site

Database(s)

EDR ID Number
 EPA ID Number

KINSBURSKY BROTHERS SUPPLY INC (Continued)

1010561113

Enforcement Responsible Sub-Organization: Not reported
 SEP Sequence Number: Not reported
 SEP Expenditure Amount: Not reported
 SEP Scheduled Completion Date: Not reported
 SEP Actual Date: Not reported
 SEP Defaulted Date: Not reported
 SEP Type: Not reported
 SEP Type Description: Not reported
 Proposed Amount: Not reported
 Final Monetary Amount: Not reported
 Paid Amount: Not reported
 Final Count: Not reported
 Final Amount: Not reported

Evaluation Action Summary:

Evaluation Date: 20020731
 Evaluation Responsible Agency: State
 Found Violation: Yes
 Evaluation Type Description: FOLLOW-UP INSPECTION
 Evaluation Responsible Person Identifier: Not reported
 Evaluation Responsible Sub-Organization: Not reported
 Actual Return to Compliance Date: 20020812
 Scheduled Compliance Date: Not reported
 Date of Request: Not reported
 Date Response Received: Not reported
 Request Agency: Not reported
 Former Citation: Not reported

Evaluation Date: 20020213
 Evaluation Responsible Agency: State
 Found Violation: No
 Evaluation Type Description: NOT A SIGNIFICANT NON-COMPLIER
 Evaluation Responsible Person Identifier: Not reported
 Evaluation Responsible Sub-Organization: Not reported
 Actual Return to Compliance Date: Not reported
 Scheduled Compliance Date: Not reported
 Date of Request: Not reported
 Date Response Received: Not reported
 Request Agency: Not reported
 Former Citation: Not reported

Evaluation Date: 20020129
 Evaluation Responsible Agency: State
 Found Violation: Yes
 Evaluation Type Description: COMPLIANCE EVALUATION INSPECTION ON-SITE
 Evaluation Responsible Person Identifier: Not reported
 Evaluation Responsible Sub-Organization: Not reported
 Actual Return to Compliance Date: 20020305
 Scheduled Compliance Date: Not reported
 Date of Request: Not reported
 Date Response Received: Not reported
 Request Agency: Not reported
 Former Citation: Not reported

Evaluation Date: 20050321
 Evaluation Responsible Agency: State
 Found Violation: No

Map ID
Direction
Distance
Elevation

MAP FINDINGS

Site

Database(s)

EDR ID Number
EPA ID Number

KINSBURSKY BROTHERS SUPPLY INC (Continued)

1010561113

Evaluation Type Description:	FINANCIAL RECORD REVIEW
Evaluation Responsible Person Identifier:	Not reported
Evaluation Responsible Sub-Organization:	Not reported
Actual Return to Compliance Date:	Not reported
Scheduled Compliance Date:	Not reported
Date of Request:	Not reported
Date Response Received:	Not reported
Request Agency:	Not reported
Former Citation:	Not reported
Evaluation Date:	20191126
Evaluation Responsible Agency:	State
Found Violation:	Yes
Evaluation Type Description:	FINANCIAL RECORD REVIEW
Evaluation Responsible Person Identifier:	Not reported
Evaluation Responsible Sub-Organization:	Not reported
Actual Return to Compliance Date:	20191224
Scheduled Compliance Date:	Not reported
Date of Request:	Not reported
Date Response Received:	Not reported
Request Agency:	Not reported
Former Citation:	Not reported
Evaluation Date:	20071011
Evaluation Responsible Agency:	State
Found Violation:	No
Evaluation Type Description:	FINANCIAL RECORD REVIEW
Evaluation Responsible Person Identifier:	Not reported
Evaluation Responsible Sub-Organization:	Not reported
Actual Return to Compliance Date:	Not reported
Scheduled Compliance Date:	Not reported
Date of Request:	Not reported
Date Response Received:	Not reported
Request Agency:	Not reported
Former Citation:	Not reported
Evaluation Date:	19940823
Evaluation Responsible Agency:	State
Found Violation:	Yes
Evaluation Type Description:	COMPLIANCE EVALUATION INSPECTION ON-SITE
Evaluation Responsible Person Identifier:	R9STA
Evaluation Responsible Sub-Organization:	Not reported
Actual Return to Compliance Date:	19950627
Scheduled Compliance Date:	Not reported
Date of Request:	Not reported
Date Response Received:	Not reported
Request Agency:	Not reported
Former Citation:	Not reported
Evaluation Date:	19940823
Evaluation Responsible Agency:	State
Found Violation:	Yes
Evaluation Type Description:	COMPLIANCE EVALUATION INSPECTION ON-SITE
Evaluation Responsible Person Identifier:	R9STA
Evaluation Responsible Sub-Organization:	Not reported
Actual Return to Compliance Date:	19950627
Scheduled Compliance Date:	Not reported

Map ID
Direction
Distance
Elevation

MAP FINDINGS

Site

Database(s)

EDR ID Number
EPA ID Number

KINSBURSKY BROTHERS SUPPLY INC (Continued)

1010561113

Date of Request:	Not reported
Date Response Received:	Not reported
Request Agency:	Not reported
Former Citation:	Not reported
Evaluation Date:	20040225
Evaluation Responsible Agency:	State
Found Violation:	Yes
Evaluation Type Description:	COMPLIANCE EVALUATION INSPECTION ON-SITE
Evaluation Responsible Person Identifier:	Not reported
Evaluation Responsible Sub-Organization:	Not reported
Actual Return to Compliance Date:	20040304
Scheduled Compliance Date:	Not reported
Date of Request:	Not reported
Date Response Received:	Not reported
Request Agency:	Not reported
Former Citation:	Not reported
Evaluation Date:	20020129
Evaluation Responsible Agency:	State
Found Violation:	Yes
Evaluation Type Description:	COMPLIANCE EVALUATION INSPECTION ON-SITE
Evaluation Responsible Person Identifier:	Not reported
Evaluation Responsible Sub-Organization:	Not reported
Actual Return to Compliance Date:	20020305
Scheduled Compliance Date:	Not reported
Date of Request:	Not reported
Date Response Received:	Not reported
Request Agency:	Not reported
Former Citation:	Not reported
Evaluation Date:	20070220
Evaluation Responsible Agency:	State
Found Violation:	Yes
Evaluation Type Description:	COMPLIANCE EVALUATION INSPECTION ON-SITE
Evaluation Responsible Person Identifier:	Not reported
Evaluation Responsible Sub-Organization:	Not reported
Actual Return to Compliance Date:	20070307
Scheduled Compliance Date:	Not reported
Date of Request:	Not reported
Date Response Received:	Not reported
Request Agency:	Not reported
Former Citation:	Not reported
Evaluation Date:	20020122
Evaluation Responsible Agency:	State
Found Violation:	Yes
Evaluation Type Description:	FINANCIAL RECORD REVIEW
Evaluation Responsible Person Identifier:	Not reported
Evaluation Responsible Sub-Organization:	Not reported
Actual Return to Compliance Date:	20030219
Scheduled Compliance Date:	Not reported
Date of Request:	Not reported
Date Response Received:	Not reported
Request Agency:	Not reported
Former Citation:	Not reported

Map ID
Direction
Distance
Elevation

MAP FINDINGS

Site

Database(s)

EDR ID Number
EPA ID Number

KINSBURSKY BROTHERS SUPPLY INC (Continued)

1010561113

Evaluation Date: 20020731
Evaluation Responsible Agency: State
Found Violation: Yes
Evaluation Type Description: FOLLOW-UP INSPECTION
Evaluation Responsible Person Identifier: Not reported
Evaluation Responsible Sub-Organization: Not reported
Actual Return to Compliance Date: 20020812
Scheduled Compliance Date: Not reported
Date of Request: Not reported
Date Response Received: Not reported
Request Agency: Not reported
Former Citation: Not reported

Evaluation Date: 19940823
Evaluation Responsible Agency: State
Found Violation: Yes
Evaluation Type Description: COMPLIANCE EVALUATION INSPECTION ON-SITE
Evaluation Responsible Person Identifier: R9STA
Evaluation Responsible Sub-Organization: Not reported
Actual Return to Compliance Date: 19950627
Scheduled Compliance Date: Not reported
Date of Request: Not reported
Date Response Received: Not reported
Request Agency: Not reported
Former Citation: Not reported

Evaluation Date: 20131213
Evaluation Responsible Agency: State
Found Violation: No
Evaluation Type Description: FINANCIAL RECORD REVIEW
Evaluation Responsible Person Identifier: Not reported
Evaluation Responsible Sub-Organization: Not reported
Actual Return to Compliance Date: Not reported
Scheduled Compliance Date: Not reported
Date of Request: Not reported
Date Response Received: Not reported
Request Agency: Not reported
Former Citation: Not reported

Evaluation Date: 19901002
Evaluation Responsible Agency: State
Found Violation: Yes
Evaluation Type Description: FINANCIAL RECORD REVIEW
Evaluation Responsible Person Identifier: R9STA
Evaluation Responsible Sub-Organization: Not reported
Actual Return to Compliance Date: 19901031
Scheduled Compliance Date: Not reported
Date of Request: Not reported
Date Response Received: Not reported
Request Agency: Not reported
Former Citation: Not reported

Evaluation Date: 20070924
Evaluation Responsible Agency: State
Found Violation: Yes
Evaluation Type Description: COMPLIANCE EVALUATION INSPECTION ON-SITE
Evaluation Responsible Person Identifier: Not reported

Map ID
Direction
Distance
Elevation

MAP FINDINGS

Site

Database(s)

EDR ID Number
EPA ID Number

KINSBURSKY BROTHERS SUPPLY INC (Continued)

1010561113

Evaluation Responsible Sub-Organization:	Not reported
Actual Return to Compliance Date:	20071002
Scheduled Compliance Date:	Not reported
Date of Request:	Not reported
Date Response Received:	Not reported
Request Agency:	Not reported
Former Citation:	Not reported
Evaluation Date:	20070924
Evaluation Responsible Agency:	State
Found Violation:	Yes
Evaluation Type Description:	COMPLIANCE EVALUATION INSPECTION ON-SITE
Evaluation Responsible Person Identifier:	Not reported
Evaluation Responsible Sub-Organization:	Not reported
Actual Return to Compliance Date:	20070924
Scheduled Compliance Date:	Not reported
Date of Request:	Not reported
Date Response Received:	Not reported
Request Agency:	Not reported
Former Citation:	Not reported
Evaluation Date:	20171108
Evaluation Responsible Agency:	State
Found Violation:	No
Evaluation Type Description:	COMPLIANCE EVALUATION INSPECTION ON-SITE
Evaluation Responsible Person Identifier:	Not reported
Evaluation Responsible Sub-Organization:	Not reported
Actual Return to Compliance Date:	Not reported
Scheduled Compliance Date:	Not reported
Date of Request:	Not reported
Date Response Received:	Not reported
Request Agency:	Not reported
Former Citation:	Not reported
Evaluation Date:	20020129
Evaluation Responsible Agency:	State
Found Violation:	Yes
Evaluation Type Description:	COMPLIANCE EVALUATION INSPECTION ON-SITE
Evaluation Responsible Person Identifier:	Not reported
Evaluation Responsible Sub-Organization:	Not reported
Actual Return to Compliance Date:	20020305
Scheduled Compliance Date:	Not reported
Date of Request:	Not reported
Date Response Received:	Not reported
Request Agency:	Not reported
Former Citation:	Not reported
Evaluation Date:	19940823
Evaluation Responsible Agency:	State
Found Violation:	Yes
Evaluation Type Description:	COMPLIANCE EVALUATION INSPECTION ON-SITE
Evaluation Responsible Person Identifier:	R9STA
Evaluation Responsible Sub-Organization:	Not reported
Actual Return to Compliance Date:	19941024
Scheduled Compliance Date:	Not reported
Date of Request:	Not reported
Date Response Received:	Not reported

Map ID
Direction
Distance
Elevation

MAP FINDINGS

Site

Database(s)

EDR ID Number
EPA ID Number

KINSBURSKY BROTHERS SUPPLY INC (Continued)

1010561113

Request Agency:	Not reported
Former Citation:	Not reported
Evaluation Date:	19951108
Evaluation Responsible Agency:	State
Found Violation:	Yes
Evaluation Type Description:	COMPLIANCE EVALUATION INSPECTION ON-SITE
Evaluation Responsible Person Identifier:	R9STA
Evaluation Responsible Sub-Organization:	Not reported
Actual Return to Compliance Date:	19960801
Scheduled Compliance Date:	Not reported
Date of Request:	Not reported
Date Response Received:	Not reported
Request Agency:	Not reported
Former Citation:	Not reported
Evaluation Date:	20030324
Evaluation Responsible Agency:	State
Found Violation:	Yes
Evaluation Type Description:	COMPLIANCE EVALUATION INSPECTION ON-SITE
Evaluation Responsible Person Identifier:	Not reported
Evaluation Responsible Sub-Organization:	Not reported
Actual Return to Compliance Date:	20030407
Scheduled Compliance Date:	Not reported
Date of Request:	Not reported
Date Response Received:	Not reported
Request Agency:	Not reported
Former Citation:	Not reported
Evaluation Date:	20110125
Evaluation Responsible Agency:	State
Found Violation:	No
Evaluation Type Description:	COMPLIANCE EVALUATION INSPECTION ON-SITE
Evaluation Responsible Person Identifier:	Not reported
Evaluation Responsible Sub-Organization:	Not reported
Actual Return to Compliance Date:	Not reported
Scheduled Compliance Date:	Not reported
Date of Request:	Not reported
Date Response Received:	Not reported
Request Agency:	Not reported
Former Citation:	Not reported
Evaluation Date:	20160224
Evaluation Responsible Agency:	State
Found Violation:	No
Evaluation Type Description:	NOT A SIGNIFICANT NON-COMPLIER
Evaluation Responsible Person Identifier:	Not reported
Evaluation Responsible Sub-Organization:	Not reported
Actual Return to Compliance Date:	Not reported
Scheduled Compliance Date:	Not reported
Date of Request:	Not reported
Date Response Received:	Not reported
Request Agency:	Not reported
Former Citation:	Not reported
Evaluation Date:	20030324
Evaluation Responsible Agency:	State

Map ID
Direction
Distance
Elevation

MAP FINDINGS

Site

Database(s)

EDR ID Number
EPA ID Number

KINSBURSKY BROTHERS SUPPLY INC (Continued)

1010561113

Found Violation:	Yes
Evaluation Type Description:	COMPLIANCE EVALUATION INSPECTION ON-SITE
Evaluation Responsible Person Identifier:	Not reported
Evaluation Responsible Sub-Organization:	Not reported
Actual Return to Compliance Date:	20030407
Scheduled Compliance Date:	Not reported
Date of Request:	Not reported
Date Response Received:	Not reported
Request Agency:	Not reported
Former Citation:	Not reported
Evaluation Date:	20040225
Evaluation Responsible Agency:	State
Found Violation:	Yes
Evaluation Type Description:	COMPLIANCE EVALUATION INSPECTION ON-SITE
Evaluation Responsible Person Identifier:	Not reported
Evaluation Responsible Sub-Organization:	Not reported
Actual Return to Compliance Date:	20040304
Scheduled Compliance Date:	Not reported
Date of Request:	Not reported
Date Response Received:	Not reported
Request Agency:	Not reported
Former Citation:	Not reported
Evaluation Date:	20060321
Evaluation Responsible Agency:	State
Found Violation:	Yes
Evaluation Type Description:	COMPLIANCE EVALUATION INSPECTION ON-SITE
Evaluation Responsible Person Identifier:	Not reported
Evaluation Responsible Sub-Organization:	Not reported
Actual Return to Compliance Date:	20060607
Scheduled Compliance Date:	Not reported
Date of Request:	Not reported
Date Response Received:	Not reported
Request Agency:	Not reported
Former Citation:	Not reported
Evaluation Date:	20070924
Evaluation Responsible Agency:	State
Found Violation:	Yes
Evaluation Type Description:	COMPLIANCE EVALUATION INSPECTION ON-SITE
Evaluation Responsible Person Identifier:	Not reported
Evaluation Responsible Sub-Organization:	Not reported
Actual Return to Compliance Date:	20070924
Scheduled Compliance Date:	Not reported
Date of Request:	Not reported
Date Response Received:	Not reported
Request Agency:	Not reported
Former Citation:	Not reported
Evaluation Date:	20070323
Evaluation Responsible Agency:	State
Found Violation:	No
Evaluation Type Description:	FINANCIAL RECORD REVIEW
Evaluation Responsible Person Identifier:	Not reported
Evaluation Responsible Sub-Organization:	Not reported
Actual Return to Compliance Date:	Not reported

Map ID
Direction
Distance
Elevation

MAP FINDINGS

Site

Database(s)

EDR ID Number
EPA ID Number

KINSBURSKY BROTHERS SUPPLY INC (Continued)

1010561113

Scheduled Compliance Date:	Not reported
Date of Request:	Not reported
Date Response Received:	Not reported
Request Agency:	Not reported
Former Citation:	Not reported
Evaluation Date:	19961016
Evaluation Responsible Agency:	State
Found Violation:	No
Evaluation Type Description:	COMPLIANCE EVALUATION INSPECTION ON-SITE
Evaluation Responsible Person Identifier:	R9STA
Evaluation Responsible Sub-Organization:	Not reported
Actual Return to Compliance Date:	Not reported
Scheduled Compliance Date:	Not reported
Date of Request:	Not reported
Date Response Received:	Not reported
Request Agency:	Not reported
Former Citation:	Not reported
Evaluation Date:	20060321
Evaluation Responsible Agency:	State
Found Violation:	Yes
Evaluation Type Description:	COMPLIANCE EVALUATION INSPECTION ON-SITE
Evaluation Responsible Person Identifier:	Not reported
Evaluation Responsible Sub-Organization:	Not reported
Actual Return to Compliance Date:	20060607
Scheduled Compliance Date:	Not reported
Date of Request:	Not reported
Date Response Received:	Not reported
Request Agency:	Not reported
Former Citation:	Not reported
Evaluation Date:	20060321
Evaluation Responsible Agency:	State
Found Violation:	Yes
Evaluation Type Description:	COMPLIANCE EVALUATION INSPECTION ON-SITE
Evaluation Responsible Person Identifier:	Not reported
Evaluation Responsible Sub-Organization:	Not reported
Actual Return to Compliance Date:	20060607
Scheduled Compliance Date:	Not reported
Date of Request:	Not reported
Date Response Received:	Not reported
Request Agency:	Not reported
Former Citation:	Not reported
Evaluation Date:	20070220
Evaluation Responsible Agency:	State
Found Violation:	Yes
Evaluation Type Description:	COMPLIANCE EVALUATION INSPECTION ON-SITE
Evaluation Responsible Person Identifier:	Not reported
Evaluation Responsible Sub-Organization:	Not reported
Actual Return to Compliance Date:	20070307
Scheduled Compliance Date:	Not reported
Date of Request:	Not reported
Date Response Received:	Not reported
Request Agency:	Not reported
Former Citation:	Not reported

Map ID
Direction
Distance
Elevation

MAP FINDINGS

Site

Database(s)

EDR ID Number
EPA ID Number

KINSBURSKY BROTHERS SUPPLY INC (Continued)

1010561113

Evaluation Date: 20020129
Evaluation Responsible Agency: State
Found Violation: Yes
Evaluation Type Description: COMPLIANCE EVALUATION INSPECTION ON-SITE
Evaluation Responsible Person Identifier: Not reported
Evaluation Responsible Sub-Organization: Not reported
Actual Return to Compliance Date: 20020213
Scheduled Compliance Date: Not reported
Date of Request: Not reported
Date Response Received: Not reported
Request Agency: Not reported
Former Citation: Not reported

Evaluation Date: 20070220
Evaluation Responsible Agency: State
Found Violation: Yes
Evaluation Type Description: COMPLIANCE EVALUATION INSPECTION ON-SITE
Evaluation Responsible Person Identifier: Not reported
Evaluation Responsible Sub-Organization: Not reported
Actual Return to Compliance Date: 20070307
Scheduled Compliance Date: Not reported
Date of Request: Not reported
Date Response Received: Not reported
Request Agency: Not reported
Former Citation: Not reported

Evaluation Date: 20110929
Evaluation Responsible Agency: State
Found Violation: No
Evaluation Type Description: COMPLIANCE EVALUATION INSPECTION ON-SITE
Evaluation Responsible Person Identifier: Not reported
Evaluation Responsible Sub-Organization: Not reported
Actual Return to Compliance Date: Not reported
Scheduled Compliance Date: Not reported
Date of Request: Not reported
Date Response Received: Not reported
Request Agency: Not reported
Former Citation: Not reported

Evaluation Date: 20191022
Evaluation Responsible Agency: State
Found Violation: No
Evaluation Type Description: COMPLIANCE EVALUATION INSPECTION ON-SITE
Evaluation Responsible Person Identifier: Not reported
Evaluation Responsible Sub-Organization: Not reported
Actual Return to Compliance Date: Not reported
Scheduled Compliance Date: Not reported
Date of Request: Not reported
Date Response Received: Not reported
Request Agency: Not reported
Former Citation: Not reported

Evaluation Date: 20050504
Evaluation Responsible Agency: State
Found Violation: Yes
Evaluation Type Description: FOCUSED COMPLIANCE INSPECTION
Evaluation Responsible Person Identifier: Not reported

Map ID
Direction
Distance
Elevation

MAP FINDINGS

Site

Database(s)

EDR ID Number
EPA ID Number

KINSBURSKY BROTHERS SUPPLY INC (Continued)

1010561113

Evaluation Responsible Sub-Organization:	Not reported
Actual Return to Compliance Date:	20050504
Scheduled Compliance Date:	Not reported
Date of Request:	Not reported
Date Response Received:	Not reported
Request Agency:	Not reported
Former Citation:	Not reported
Evaluation Date:	20040304
Evaluation Responsible Agency:	State
Found Violation:	No
Evaluation Type Description:	NOT A SIGNIFICANT NON-COMPLIER
Evaluation Responsible Person Identifier:	Not reported
Evaluation Responsible Sub-Organization:	Not reported
Actual Return to Compliance Date:	Not reported
Scheduled Compliance Date:	Not reported
Date of Request:	Not reported
Date Response Received:	Not reported
Request Agency:	Not reported
Former Citation:	Not reported
Evaluation Date:	20020731
Evaluation Responsible Agency:	State
Found Violation:	Yes
Evaluation Type Description:	FOLLOW-UP INSPECTION
Evaluation Responsible Person Identifier:	Not reported
Evaluation Responsible Sub-Organization:	Not reported
Actual Return to Compliance Date:	20020812
Scheduled Compliance Date:	Not reported
Date of Request:	Not reported
Date Response Received:	Not reported
Request Agency:	Not reported
Former Citation:	Not reported
Evaluation Date:	20060321
Evaluation Responsible Agency:	State
Found Violation:	Yes
Evaluation Type Description:	COMPLIANCE EVALUATION INSPECTION ON-SITE
Evaluation Responsible Person Identifier:	Not reported
Evaluation Responsible Sub-Organization:	Not reported
Actual Return to Compliance Date:	20060321
Scheduled Compliance Date:	Not reported
Date of Request:	Not reported
Date Response Received:	Not reported
Request Agency:	Not reported
Former Citation:	Not reported
Evaluation Date:	20040219
Evaluation Responsible Agency:	State
Found Violation:	No
Evaluation Type Description:	FINANCIAL RECORD REVIEW
Evaluation Responsible Person Identifier:	Not reported
Evaluation Responsible Sub-Organization:	Not reported
Actual Return to Compliance Date:	Not reported
Scheduled Compliance Date:	Not reported
Date of Request:	Not reported
Date Response Received:	Not reported

Map ID
Direction
Distance
Elevation

MAP FINDINGS

Site

Database(s)

EDR ID Number
EPA ID Number

KINSBURSKY BROTHERS SUPPLY INC (Continued)

1010561113

Request Agency:	Not reported
Former Citation:	Not reported
Evaluation Date:	19980331
Evaluation Responsible Agency:	State
Found Violation:	Yes
Evaluation Type Description:	COMPLIANCE EVALUATION INSPECTION ON-SITE
Evaluation Responsible Person Identifier:	R9STA
Evaluation Responsible Sub-Organization:	Not reported
Actual Return to Compliance Date:	19980502
Scheduled Compliance Date:	19980403
Date of Request:	Not reported
Date Response Received:	Not reported
Request Agency:	Not reported
Former Citation:	Not reported
Evaluation Date:	20060321
Evaluation Responsible Agency:	State
Found Violation:	Yes
Evaluation Type Description:	COMPLIANCE EVALUATION INSPECTION ON-SITE
Evaluation Responsible Person Identifier:	Not reported
Evaluation Responsible Sub-Organization:	Not reported
Actual Return to Compliance Date:	20060607
Scheduled Compliance Date:	Not reported
Date of Request:	Not reported
Date Response Received:	Not reported
Request Agency:	Not reported
Former Citation:	Not reported
Evaluation Date:	20010112
Evaluation Responsible Agency:	State
Found Violation:	Yes
Evaluation Type Description:	FINANCIAL RECORD REVIEW
Evaluation Responsible Person Identifier:	Not reported
Evaluation Responsible Sub-Organization:	Not reported
Actual Return to Compliance Date:	20010221
Scheduled Compliance Date:	Not reported
Date of Request:	Not reported
Date Response Received:	Not reported
Request Agency:	Not reported
Former Citation:	Not reported
Evaluation Date:	19920128
Evaluation Responsible Agency:	State
Found Violation:	Yes
Evaluation Type Description:	COMPLIANCE EVALUATION INSPECTION ON-SITE
Evaluation Responsible Person Identifier:	R9STA
Evaluation Responsible Sub-Organization:	Not reported
Actual Return to Compliance Date:	19940630
Scheduled Compliance Date:	19920507
Date of Request:	Not reported
Date Response Received:	Not reported
Request Agency:	Not reported
Former Citation:	Not reported
Evaluation Date:	19891106
Evaluation Responsible Agency:	State

Map ID
Direction
Distance
Elevation

MAP FINDINGS

Site

Database(s)

EDR ID Number
EPA ID Number

KINSBURSKY BROTHERS SUPPLY INC (Continued)

1010561113

Found Violation:	No
Evaluation Type Description:	FINANCIAL RECORD REVIEW
Evaluation Responsible Person Identifier:	R9STA
Evaluation Responsible Sub-Organization:	Not reported
Actual Return to Compliance Date:	Not reported
Scheduled Compliance Date:	Not reported
Date of Request:	Not reported
Date Response Received:	Not reported
Request Agency:	Not reported
Former Citation:	Not reported
Evaluation Date:	19940823
Evaluation Responsible Agency:	State
Found Violation:	Yes
Evaluation Type Description:	COMPLIANCE EVALUATION INSPECTION ON-SITE
Evaluation Responsible Person Identifier:	R9STA
Evaluation Responsible Sub-Organization:	Not reported
Actual Return to Compliance Date:	19950627
Scheduled Compliance Date:	Not reported
Date of Request:	Not reported
Date Response Received:	Not reported
Request Agency:	Not reported
Former Citation:	Not reported
Evaluation Date:	19990128
Evaluation Responsible Agency:	State
Found Violation:	Yes
Evaluation Type Description:	COMPLIANCE EVALUATION INSPECTION ON-SITE
Evaluation Responsible Person Identifier:	Not reported
Evaluation Responsible Sub-Organization:	Not reported
Actual Return to Compliance Date:	20000321
Scheduled Compliance Date:	Not reported
Date of Request:	Not reported
Date Response Received:	Not reported
Request Agency:	Not reported
Former Citation:	Not reported
Evaluation Date:	20010123
Evaluation Responsible Agency:	State
Found Violation:	Yes
Evaluation Type Description:	COMPLIANCE EVALUATION INSPECTION ON-SITE
Evaluation Responsible Person Identifier:	Not reported
Evaluation Responsible Sub-Organization:	Not reported
Actual Return to Compliance Date:	20010221
Scheduled Compliance Date:	Not reported
Date of Request:	Not reported
Date Response Received:	Not reported
Request Agency:	Not reported
Former Citation:	Not reported
Evaluation Date:	20020129
Evaluation Responsible Agency:	State
Found Violation:	Yes
Evaluation Type Description:	COMPLIANCE EVALUATION INSPECTION ON-SITE
Evaluation Responsible Person Identifier:	Not reported
Evaluation Responsible Sub-Organization:	Not reported
Actual Return to Compliance Date:	20020305

Map ID
Direction
Distance
Elevation

MAP FINDINGS

Site

Database(s)

EDR ID Number
EPA ID Number

KINSBURSKY BROTHERS SUPPLY INC (Continued)

1010561113

Scheduled Compliance Date:	Not reported
Date of Request:	Not reported
Date Response Received:	Not reported
Request Agency:	Not reported
Former Citation:	Not reported
Evaluation Date:	20140203
Evaluation Responsible Agency:	State
Found Violation:	No
Evaluation Type Description:	COMPLIANCE EVALUATION INSPECTION ON-SITE
Evaluation Responsible Person Identifier:	Not reported
Evaluation Responsible Sub-Organization:	Not reported
Actual Return to Compliance Date:	Not reported
Scheduled Compliance Date:	Not reported
Date of Request:	Not reported
Date Response Received:	Not reported
Request Agency:	Not reported
Former Citation:	Not reported
Evaluation Date:	20131126
Evaluation Responsible Agency:	State
Found Violation:	No
Evaluation Type Description:	COMPLIANCE EVALUATION INSPECTION ON-SITE
Evaluation Responsible Person Identifier:	Not reported
Evaluation Responsible Sub-Organization:	Not reported
Actual Return to Compliance Date:	Not reported
Scheduled Compliance Date:	Not reported
Date of Request:	Not reported
Date Response Received:	Not reported
Request Agency:	Not reported
Former Citation:	Not reported
Evaluation Date:	20040225
Evaluation Responsible Agency:	State
Found Violation:	No
Evaluation Type Description:	SIGNIFICANT NON-COMPLIER
Evaluation Responsible Person Identifier:	Not reported
Evaluation Responsible Sub-Organization:	Not reported
Actual Return to Compliance Date:	Not reported
Scheduled Compliance Date:	Not reported
Date of Request:	Not reported
Date Response Received:	Not reported
Request Agency:	Not reported
Former Citation:	Not reported
Evaluation Date:	19940823
Evaluation Responsible Agency:	State
Found Violation:	Yes
Evaluation Type Description:	COMPLIANCE EVALUATION INSPECTION ON-SITE
Evaluation Responsible Person Identifier:	R9STA
Evaluation Responsible Sub-Organization:	Not reported
Actual Return to Compliance Date:	19950627
Scheduled Compliance Date:	Not reported
Date of Request:	Not reported
Date Response Received:	Not reported
Request Agency:	Not reported
Former Citation:	Not reported

Map ID
Direction
Distance
Elevation

MAP FINDINGS

Site

Database(s)

EDR ID Number
EPA ID Number

KINSBURSKY BROTHERS SUPPLY INC (Continued)

1010561113

Evaluation Date: 20020129
Evaluation Responsible Agency: State
Found Violation: Yes
Evaluation Type Description: COMPLIANCE EVALUATION INSPECTION ON-SITE
Evaluation Responsible Person Identifier: Not reported
Evaluation Responsible Sub-Organization: Not reported
Actual Return to Compliance Date: 20020213
Scheduled Compliance Date: Not reported
Date of Request: Not reported
Date Response Received: Not reported
Request Agency: Not reported
Former Citation: Not reported

Evaluation Date: 20020731
Evaluation Responsible Agency: State
Found Violation: Yes
Evaluation Type Description: FOLLOW-UP INSPECTION
Evaluation Responsible Person Identifier: Not reported
Evaluation Responsible Sub-Organization: Not reported
Actual Return to Compliance Date: 20020812
Scheduled Compliance Date: Not reported
Date of Request: Not reported
Date Response Received: Not reported
Request Agency: Not reported
Former Citation: Not reported

Evaluation Date: 19990128
Evaluation Responsible Agency: State
Found Violation: Yes
Evaluation Type Description: COMPLIANCE EVALUATION INSPECTION ON-SITE
Evaluation Responsible Person Identifier: Not reported
Evaluation Responsible Sub-Organization: Not reported
Actual Return to Compliance Date: 20000321
Scheduled Compliance Date: Not reported
Date of Request: Not reported
Date Response Received: Not reported
Request Agency: Not reported
Former Citation: Not reported

Evaluation Date: 19891115
Evaluation Responsible Agency: State
Found Violation: Yes
Evaluation Type Description: COMPLIANCE EVALUATION INSPECTION ON-SITE
Evaluation Responsible Person Identifier: R9STA
Evaluation Responsible Sub-Organization: Not reported
Actual Return to Compliance Date: 19900406
Scheduled Compliance Date: 19900127
Date of Request: Not reported
Date Response Received: Not reported
Request Agency: Not reported
Former Citation: Not reported

Evaluation Date: 20151123
Evaluation Responsible Agency: State
Found Violation: Yes
Evaluation Type Description: COMPLIANCE EVALUATION INSPECTION ON-SITE
Evaluation Responsible Person Identifier: Not reported

Map ID
Direction
Distance
Elevation

MAP FINDINGS

Site

Database(s)

EDR ID Number
EPA ID Number

KINSBURSKY BROTHERS SUPPLY INC (Continued)

1010561113

Evaluation Responsible Sub-Organization:	Not reported
Actual Return to Compliance Date:	20160224
Scheduled Compliance Date:	Not reported
Date of Request:	Not reported
Date Response Received:	Not reported
Request Agency:	Not reported
Former Citation:	Not reported
Evaluation Date:	19990128
Evaluation Responsible Agency:	State
Found Violation:	Yes
Evaluation Type Description:	COMPLIANCE EVALUATION INSPECTION ON-SITE
Evaluation Responsible Person Identifier:	Not reported
Evaluation Responsible Sub-Organization:	Not reported
Actual Return to Compliance Date:	20000321
Scheduled Compliance Date:	Not reported
Date of Request:	Not reported
Date Response Received:	Not reported
Request Agency:	Not reported
Former Citation:	Not reported
Evaluation Date:	20020129
Evaluation Responsible Agency:	State
Found Violation:	Yes
Evaluation Type Description:	COMPLIANCE EVALUATION INSPECTION ON-SITE
Evaluation Responsible Person Identifier:	Not reported
Evaluation Responsible Sub-Organization:	Not reported
Actual Return to Compliance Date:	20020305
Scheduled Compliance Date:	Not reported
Date of Request:	Not reported
Date Response Received:	Not reported
Request Agency:	Not reported
Former Citation:	Not reported
Evaluation Date:	19940823
Evaluation Responsible Agency:	State
Found Violation:	Yes
Evaluation Type Description:	COMPLIANCE EVALUATION INSPECTION ON-SITE
Evaluation Responsible Person Identifier:	R9STA
Evaluation Responsible Sub-Organization:	Not reported
Actual Return to Compliance Date:	19941024
Scheduled Compliance Date:	Not reported
Date of Request:	Not reported
Date Response Received:	Not reported
Request Agency:	Not reported
Former Citation:	Not reported
Evaluation Date:	20020731
Evaluation Responsible Agency:	State
Found Violation:	Yes
Evaluation Type Description:	FOLLOW-UP INSPECTION
Evaluation Responsible Person Identifier:	Not reported
Evaluation Responsible Sub-Organization:	Not reported
Actual Return to Compliance Date:	20020812
Scheduled Compliance Date:	Not reported
Date of Request:	Not reported
Date Response Received:	Not reported

Map ID
Direction
Distance
Elevation

MAP FINDINGS

Site

Database(s)

EDR ID Number
EPA ID Number

KINSBURSKY BROTHERS SUPPLY INC (Continued)

1010561113

Request Agency:	Not reported
Former Citation:	Not reported
Evaluation Date:	19940823
Evaluation Responsible Agency:	State
Found Violation:	Yes
Evaluation Type Description:	COMPLIANCE EVALUATION INSPECTION ON-SITE
Evaluation Responsible Person Identifier:	R9STA
Evaluation Responsible Sub-Organization:	Not reported
Actual Return to Compliance Date:	19950627
Scheduled Compliance Date:	Not reported
Date of Request:	Not reported
Date Response Received:	Not reported
Request Agency:	Not reported
Former Citation:	Not reported
Evaluation Date:	20151123
Evaluation Responsible Agency:	State
Found Violation:	Yes
Evaluation Type Description:	COMPLIANCE EVALUATION INSPECTION ON-SITE
Evaluation Responsible Person Identifier:	Not reported
Evaluation Responsible Sub-Organization:	Not reported
Actual Return to Compliance Date:	20160224
Scheduled Compliance Date:	Not reported
Date of Request:	Not reported
Date Response Received:	Not reported
Request Agency:	Not reported
Former Citation:	Not reported
Evaluation Date:	20060321
Evaluation Responsible Agency:	State
Found Violation:	Yes
Evaluation Type Description:	COMPLIANCE EVALUATION INSPECTION ON-SITE
Evaluation Responsible Person Identifier:	Not reported
Evaluation Responsible Sub-Organization:	Not reported
Actual Return to Compliance Date:	20060607
Scheduled Compliance Date:	Not reported
Date of Request:	Not reported
Date Response Received:	Not reported
Request Agency:	Not reported
Former Citation:	Not reported
Evaluation Date:	20010112
Evaluation Responsible Agency:	State
Found Violation:	Yes
Evaluation Type Description:	FINANCIAL RECORD REVIEW
Evaluation Responsible Person Identifier:	Not reported
Evaluation Responsible Sub-Organization:	Not reported
Actual Return to Compliance Date:	20010221
Scheduled Compliance Date:	Not reported
Date of Request:	Not reported
Date Response Received:	Not reported
Request Agency:	Not reported
Former Citation:	Not reported
Evaluation Date:	19951108
Evaluation Responsible Agency:	State

Map ID
Direction
Distance
Elevation

MAP FINDINGS

Site

Database(s)

EDR ID Number
EPA ID Number

KINSBURSKY BROTHERS SUPPLY INC (Continued)

1010561113

Found Violation:	Yes
Evaluation Type Description:	COMPLIANCE EVALUATION INSPECTION ON-SITE
Evaluation Responsible Person Identifier:	R9STA
Evaluation Responsible Sub-Organization:	Not reported
Actual Return to Compliance Date:	19960801
Scheduled Compliance Date:	Not reported
Date of Request:	Not reported
Date Response Received:	Not reported
Request Agency:	Not reported
Former Citation:	Not reported
Evaluation Date:	20090303
Evaluation Responsible Agency:	State
Found Violation:	Yes
Evaluation Type Description:	COMPLIANCE EVALUATION INSPECTION ON-SITE
Evaluation Responsible Person Identifier:	Not reported
Evaluation Responsible Sub-Organization:	Not reported
Actual Return to Compliance Date:	20090303
Scheduled Compliance Date:	Not reported
Date of Request:	Not reported
Date Response Received:	Not reported
Request Agency:	Not reported
Former Citation:	Not reported
Evaluation Date:	20000627
Evaluation Responsible Agency:	State
Found Violation:	No
Evaluation Type Description:	COMPLIANCE EVALUATION INSPECTION ON-SITE
Evaluation Responsible Person Identifier:	Not reported
Evaluation Responsible Sub-Organization:	Not reported
Actual Return to Compliance Date:	Not reported
Scheduled Compliance Date:	Not reported
Date of Request:	Not reported
Date Response Received:	Not reported
Request Agency:	Not reported
Former Citation:	Not reported
Evaluation Date:	20060313
Evaluation Responsible Agency:	State
Found Violation:	No
Evaluation Type Description:	FINANCIAL RECORD REVIEW
Evaluation Responsible Person Identifier:	Not reported
Evaluation Responsible Sub-Organization:	Not reported
Actual Return to Compliance Date:	Not reported
Scheduled Compliance Date:	Not reported
Date of Request:	Not reported
Date Response Received:	Not reported
Request Agency:	Not reported
Former Citation:	Not reported
Evaluation Date:	19940823
Evaluation Responsible Agency:	State
Found Violation:	Yes
Evaluation Type Description:	COMPLIANCE EVALUATION INSPECTION ON-SITE
Evaluation Responsible Person Identifier:	R9STA
Evaluation Responsible Sub-Organization:	Not reported
Actual Return to Compliance Date:	19950627

Map ID
Direction
Distance
Elevation

MAP FINDINGS

Site

Database(s)

EDR ID Number
EPA ID Number

KINSBURSKY BROTHERS SUPPLY INC (Continued)

1010561113

Scheduled Compliance Date: Not reported
Date of Request: Not reported
Date Response Received: Not reported
Request Agency: Not reported
Former Citation: Not reported

Evaluation Date: 20120312
Evaluation Responsible Agency: State
Found Violation: No
Evaluation Type Description: FINANCIAL RECORD REVIEW
Evaluation Responsible Person Identifier: Not reported
Evaluation Responsible Sub-Organization: Not reported
Actual Return to Compliance Date: Not reported
Scheduled Compliance Date: Not reported
Date of Request: Not reported
Date Response Received: Not reported
Request Agency: Not reported
Former Citation: Not reported

Evaluation Date: 20020129
Evaluation Responsible Agency: State
Found Violation: No
Evaluation Type Description: SIGNIFICANT NON-COMPLIER
Evaluation Responsible Person Identifier: Not reported
Evaluation Responsible Sub-Organization: Not reported
Actual Return to Compliance Date: Not reported
Scheduled Compliance Date: Not reported
Date of Request: Not reported
Date Response Received: Not reported
Request Agency: Not reported
Former Citation: Not reported

Evaluation Date: 20020129
Evaluation Responsible Agency: State
Found Violation: Yes
Evaluation Type Description: COMPLIANCE EVALUATION INSPECTION ON-SITE
Evaluation Responsible Person Identifier: Not reported
Evaluation Responsible Sub-Organization: Not reported
Actual Return to Compliance Date: 20020305
Scheduled Compliance Date: Not reported
Date of Request: Not reported
Date Response Received: Not reported
Request Agency: Not reported
Former Citation: Not reported

Evaluation Date: 20020129
Evaluation Responsible Agency: State
Found Violation: Yes
Evaluation Type Description: COMPLIANCE EVALUATION INSPECTION ON-SITE
Evaluation Responsible Person Identifier: Not reported
Evaluation Responsible Sub-Organization: Not reported
Actual Return to Compliance Date: 20020307
Scheduled Compliance Date: Not reported
Date of Request: Not reported
Date Response Received: Not reported
Request Agency: Not reported
Former Citation: Not reported

Map ID
Direction
Distance
Elevation

MAP FINDINGS

Site

Database(s)

EDR ID Number
EPA ID Number

KINSBURSKY BROTHERS SUPPLY INC (Continued)

1010561113

Evaluation Date:	19901002
Evaluation Responsible Agency:	State
Found Violation:	Yes
Evaluation Type Description:	FINANCIAL RECORD REVIEW
Evaluation Responsible Person Identifier:	R9STA
Evaluation Responsible Sub-Organization:	Not reported
Actual Return to Compliance Date:	19901031
Scheduled Compliance Date:	Not reported
Date of Request:	Not reported
Date Response Received:	Not reported
Request Agency:	Not reported
Former Citation:	Not reported
Evaluation Date:	20080506
Evaluation Responsible Agency:	State
Found Violation:	Yes
Evaluation Type Description:	FOCUSED COMPLIANCE INSPECTION
Evaluation Responsible Person Identifier:	Not reported
Evaluation Responsible Sub-Organization:	Not reported
Actual Return to Compliance Date:	20080513
Scheduled Compliance Date:	Not reported
Date of Request:	Not reported
Date Response Received:	Not reported
Request Agency:	Not reported
Former Citation:	Not reported
Evaluation Date:	20090303
Evaluation Responsible Agency:	State
Found Violation:	Yes
Evaluation Type Description:	COMPLIANCE EVALUATION INSPECTION ON-SITE
Evaluation Responsible Person Identifier:	Not reported
Evaluation Responsible Sub-Organization:	Not reported
Actual Return to Compliance Date:	20090303
Scheduled Compliance Date:	Not reported
Date of Request:	Not reported
Date Response Received:	Not reported
Request Agency:	Not reported
Former Citation:	Not reported
Evaluation Date:	20070924
Evaluation Responsible Agency:	State
Found Violation:	Yes
Evaluation Type Description:	COMPLIANCE EVALUATION INSPECTION ON-SITE
Evaluation Responsible Person Identifier:	Not reported
Evaluation Responsible Sub-Organization:	Not reported
Actual Return to Compliance Date:	20071002
Scheduled Compliance Date:	Not reported
Date of Request:	Not reported
Date Response Received:	Not reported
Request Agency:	Not reported
Former Citation:	Not reported
Evaluation Date:	19940823
Evaluation Responsible Agency:	State
Found Violation:	Yes
Evaluation Type Description:	COMPLIANCE EVALUATION INSPECTION ON-SITE
Evaluation Responsible Person Identifier:	R9STA

Map ID
Direction
Distance
Elevation

MAP FINDINGS

Site

Database(s)

EDR ID Number
EPA ID Number

KINSBURSKY BROTHERS SUPPLY INC (Continued)

1010561113

Evaluation Responsible Sub-Organization:	Not reported
Actual Return to Compliance Date:	19950627
Scheduled Compliance Date:	Not reported
Date of Request:	Not reported
Date Response Received:	Not reported
Request Agency:	Not reported
Former Citation:	Not reported
Evaluation Date:	20030324
Evaluation Responsible Agency:	State
Found Violation:	Yes
Evaluation Type Description:	COMPLIANCE EVALUATION INSPECTION ON-SITE
Evaluation Responsible Person Identifier:	Not reported
Evaluation Responsible Sub-Organization:	Not reported
Actual Return to Compliance Date:	20030407
Scheduled Compliance Date:	Not reported
Date of Request:	Not reported
Date Response Received:	Not reported
Request Agency:	Not reported
Former Citation:	Not reported
Evaluation Date:	20060607
Evaluation Responsible Agency:	State
Found Violation:	No
Evaluation Type Description:	NOT A SIGNIFICANT NON-COMPLIER
Evaluation Responsible Person Identifier:	Not reported
Evaluation Responsible Sub-Organization:	Not reported
Actual Return to Compliance Date:	Not reported
Scheduled Compliance Date:	Not reported
Date of Request:	Not reported
Date Response Received:	Not reported
Request Agency:	Not reported
Former Citation:	Not reported
Evaluation Date:	20000321
Evaluation Responsible Agency:	State
Found Violation:	No
Evaluation Type Description:	NOT A SIGNIFICANT NON-COMPLIER
Evaluation Responsible Person Identifier:	Not reported
Evaluation Responsible Sub-Organization:	Not reported
Actual Return to Compliance Date:	Not reported
Scheduled Compliance Date:	Not reported
Date of Request:	Not reported
Date Response Received:	Not reported
Request Agency:	Not reported
Former Citation:	Not reported
Evaluation Date:	20010112
Evaluation Responsible Agency:	State
Found Violation:	Yes
Evaluation Type Description:	FINANCIAL RECORD REVIEW
Evaluation Responsible Person Identifier:	Not reported
Evaluation Responsible Sub-Organization:	Not reported
Actual Return to Compliance Date:	20010221
Scheduled Compliance Date:	Not reported
Date of Request:	Not reported
Date Response Received:	Not reported

Map ID
Direction
Distance
Elevation

MAP FINDINGS

Site

Database(s)

EDR ID Number
EPA ID Number

KINSBURSKY BROTHERS SUPPLY INC (Continued)

1010561113

Request Agency:	Not reported
Former Citation:	Not reported
Evaluation Date:	20040225
Evaluation Responsible Agency:	State
Found Violation:	Yes
Evaluation Type Description:	COMPLIANCE EVALUATION INSPECTION ON-SITE
Evaluation Responsible Person Identifier:	Not reported
Evaluation Responsible Sub-Organization:	Not reported
Actual Return to Compliance Date:	20040304
Scheduled Compliance Date:	Not reported
Date of Request:	Not reported
Date Response Received:	Not reported
Request Agency:	Not reported
Former Citation:	Not reported
Evaluation Date:	20030324
Evaluation Responsible Agency:	State
Found Violation:	Yes
Evaluation Type Description:	COMPLIANCE EVALUATION INSPECTION ON-SITE
Evaluation Responsible Person Identifier:	Not reported
Evaluation Responsible Sub-Organization:	Not reported
Actual Return to Compliance Date:	20030407
Scheduled Compliance Date:	Not reported
Date of Request:	Not reported
Date Response Received:	Not reported
Request Agency:	Not reported
Former Citation:	Not reported
Evaluation Date:	19940823
Evaluation Responsible Agency:	State
Found Violation:	Yes
Evaluation Type Description:	COMPLIANCE EVALUATION INSPECTION ON-SITE
Evaluation Responsible Person Identifier:	R9STA
Evaluation Responsible Sub-Organization:	Not reported
Actual Return to Compliance Date:	19950627
Scheduled Compliance Date:	Not reported
Date of Request:	Not reported
Date Response Received:	Not reported
Request Agency:	Not reported
Former Citation:	Not reported
Evaluation Date:	19990128
Evaluation Responsible Agency:	State
Found Violation:	No
Evaluation Type Description:	SIGNIFICANT NON-COMPLIER
Evaluation Responsible Person Identifier:	Not reported
Evaluation Responsible Sub-Organization:	Not reported
Actual Return to Compliance Date:	Not reported
Scheduled Compliance Date:	Not reported
Date of Request:	Not reported
Date Response Received:	Not reported
Request Agency:	Not reported
Former Citation:	Not reported
Evaluation Date:	20060321
Evaluation Responsible Agency:	State

Map ID
Direction
Distance
Elevation

MAP FINDINGS

Site

Database(s)

EDR ID Number
EPA ID Number

KINSBURSKY BROTHERS SUPPLY INC (Continued)

1010561113

Found Violation:	Yes
Evaluation Type Description:	COMPLIANCE EVALUATION INSPECTION ON-SITE
Evaluation Responsible Person Identifier:	Not reported
Evaluation Responsible Sub-Organization:	Not reported
Actual Return to Compliance Date:	20060321
Scheduled Compliance Date:	Not reported
Date of Request:	Not reported
Date Response Received:	Not reported
Request Agency:	Not reported
Former Citation:	Not reported
Evaluation Date:	19901002
Evaluation Responsible Agency:	State
Found Violation:	No
Evaluation Type Description:	COMPLIANCE EVALUATION INSPECTION ON-SITE
Evaluation Responsible Person Identifier:	R9STA
Evaluation Responsible Sub-Organization:	Not reported
Actual Return to Compliance Date:	Not reported
Scheduled Compliance Date:	Not reported
Date of Request:	Not reported
Date Response Received:	Not reported
Request Agency:	Not reported
Former Citation:	Not reported
Evaluation Date:	20020129
Evaluation Responsible Agency:	State
Found Violation:	Yes
Evaluation Type Description:	COMPLIANCE EVALUATION INSPECTION ON-SITE
Evaluation Responsible Person Identifier:	Not reported
Evaluation Responsible Sub-Organization:	Not reported
Actual Return to Compliance Date:	20020307
Scheduled Compliance Date:	Not reported
Date of Request:	Not reported
Date Response Received:	Not reported
Request Agency:	Not reported
Former Citation:	Not reported
Evaluation Date:	20050321
Evaluation Responsible Agency:	State
Found Violation:	No
Evaluation Type Description:	COMPLIANCE EVALUATION INSPECTION ON-SITE
Evaluation Responsible Person Identifier:	Not reported
Evaluation Responsible Sub-Organization:	Not reported
Actual Return to Compliance Date:	Not reported
Scheduled Compliance Date:	Not reported
Date of Request:	Not reported
Date Response Received:	Not reported
Request Agency:	Not reported
Former Citation:	Not reported
Evaluation Date:	20100217
Evaluation Responsible Agency:	State
Found Violation:	No
Evaluation Type Description:	COMPLIANCE EVALUATION INSPECTION ON-SITE
Evaluation Responsible Person Identifier:	Not reported
Evaluation Responsible Sub-Organization:	Not reported
Actual Return to Compliance Date:	Not reported

Map ID
Direction
Distance
Elevation

MAP FINDINGS

Site

Database(s)

EDR ID Number
EPA ID Number

KINSBURSKY BROTHERS SUPPLY INC (Continued)

1010561113

Scheduled Compliance Date: Not reported
Date of Request: Not reported
Date Response Received: Not reported
Request Agency: Not reported
Former Citation: Not reported

Evaluation Date: 19960417
Evaluation Responsible Agency: State
Found Violation: No
Evaluation Type Description: FOLLOW-UP INSPECTION
Evaluation Responsible Person Identifier: R9STA
Evaluation Responsible Sub-Organization: Not reported
Actual Return to Compliance Date: Not reported
Scheduled Compliance Date: Not reported
Date of Request: Not reported
Date Response Received: Not reported
Request Agency: Not reported
Former Citation: Not reported

Evaluation Date: 19920128
Evaluation Responsible Agency: State
Found Violation: Yes
Evaluation Type Description: COMPLIANCE EVALUATION INSPECTION ON-SITE
Evaluation Responsible Person Identifier: R9STA
Evaluation Responsible Sub-Organization: Not reported
Actual Return to Compliance Date: 19940630
Scheduled Compliance Date: 19920507
Date of Request: Not reported
Date Response Received: Not reported
Request Agency: Not reported
Former Citation: Not reported

Evaluation Date: 19940823
Evaluation Responsible Agency: State
Found Violation: Yes
Evaluation Type Description: COMPLIANCE EVALUATION INSPECTION ON-SITE
Evaluation Responsible Person Identifier: R9STA
Evaluation Responsible Sub-Organization: Not reported
Actual Return to Compliance Date: 19950627
Scheduled Compliance Date: Not reported
Date of Request: Not reported
Date Response Received: Not reported
Request Agency: Not reported
Former Citation: Not reported

Evaluation Date: 20020129
Evaluation Responsible Agency: State
Found Violation: Yes
Evaluation Type Description: COMPLIANCE EVALUATION INSPECTION ON-SITE
Evaluation Responsible Person Identifier: Not reported
Evaluation Responsible Sub-Organization: Not reported
Actual Return to Compliance Date: 20020305
Scheduled Compliance Date: Not reported
Date of Request: Not reported
Date Response Received: Not reported
Request Agency: Not reported
Former Citation: Not reported

Map ID
Direction
Distance
Elevation

MAP FINDINGS

Site

Database(s)

EDR ID Number
EPA ID Number

KINSBURSKY BROTHERS SUPPLY INC (Continued)

1010561113

Evaluation Date: 19951108
Evaluation Responsible Agency: State
Found Violation: Yes
Evaluation Type Description: COMPLIANCE EVALUATION INSPECTION ON-SITE
Evaluation Responsible Person Identifier: R9STA
Evaluation Responsible Sub-Organization: Not reported
Actual Return to Compliance Date: 19960801
Scheduled Compliance Date: Not reported
Date of Request: Not reported
Date Response Received: Not reported
Request Agency: Not reported
Former Citation: Not reported

Evaluation Date: 20060922
Evaluation Responsible Agency: EPA Contractor/Grantee
Found Violation: Undetermined
Evaluation Type Description: FINANCIAL RECORD REVIEW
Evaluation Responsible Person Identifier: KSAVA
Evaluation Responsible Sub-Organization: Not reported
Actual Return to Compliance Date: Not reported
Scheduled Compliance Date: Not reported
Date of Request: Not reported
Date Response Received: Not reported
Request Agency: Not reported
Former Citation: Not reported

Evaluation Date: 19940823
Evaluation Responsible Agency: State
Found Violation: Yes
Evaluation Type Description: COMPLIANCE EVALUATION INSPECTION ON-SITE
Evaluation Responsible Person Identifier: R9STA
Evaluation Responsible Sub-Organization: Not reported
Actual Return to Compliance Date: 19941222
Scheduled Compliance Date: Not reported
Date of Request: Not reported
Date Response Received: Not reported
Request Agency: Not reported
Former Citation: Not reported

Evaluation Date: 20040225
Evaluation Responsible Agency: State
Found Violation: Yes
Evaluation Type Description: COMPLIANCE EVALUATION INSPECTION ON-SITE
Evaluation Responsible Person Identifier: Not reported
Evaluation Responsible Sub-Organization: Not reported
Actual Return to Compliance Date: 20040304
Scheduled Compliance Date: Not reported
Date of Request: Not reported
Date Response Received: Not reported
Request Agency: Not reported
Former Citation: Not reported

Evaluation Date: 19891115
Evaluation Responsible Agency: State
Found Violation: Yes
Evaluation Type Description: COMPLIANCE EVALUATION INSPECTION ON-SITE
Evaluation Responsible Person Identifier: R9STA

Map ID
Direction
Distance
Elevation

MAP FINDINGS

Site

Database(s)

EDR ID Number
EPA ID Number

KINSBURSKY BROTHERS SUPPLY INC (Continued)

1010561113

Evaluation Responsible Sub-Organization:	Not reported
Actual Return to Compliance Date:	19900406
Scheduled Compliance Date:	19900127
Date of Request:	Not reported
Date Response Received:	Not reported
Request Agency:	Not reported
Former Citation:	Not reported
Evaluation Date:	20030219
Evaluation Responsible Agency:	State
Found Violation:	No
Evaluation Type Description:	FINANCIAL RECORD REVIEW
Evaluation Responsible Person Identifier:	Not reported
Evaluation Responsible Sub-Organization:	Not reported
Actual Return to Compliance Date:	Not reported
Scheduled Compliance Date:	Not reported
Date of Request:	Not reported
Date Response Received:	Not reported
Request Agency:	Not reported
Former Citation:	Not reported
Evaluation Date:	20060321
Evaluation Responsible Agency:	State
Found Violation:	Yes
Evaluation Type Description:	COMPLIANCE EVALUATION INSPECTION ON-SITE
Evaluation Responsible Person Identifier:	Not reported
Evaluation Responsible Sub-Organization:	Not reported
Actual Return to Compliance Date:	20060607
Scheduled Compliance Date:	Not reported
Date of Request:	Not reported
Date Response Received:	Not reported
Request Agency:	Not reported
Former Citation:	Not reported
Evaluation Date:	20151123
Evaluation Responsible Agency:	State
Found Violation:	No
Evaluation Type Description:	SIGNIFICANT NON-COMPLIER
Evaluation Responsible Person Identifier:	Not reported
Evaluation Responsible Sub-Organization:	Not reported
Actual Return to Compliance Date:	Not reported
Scheduled Compliance Date:	Not reported
Date of Request:	Not reported
Date Response Received:	Not reported
Request Agency:	Not reported
Former Citation:	Not reported
Evaluation Date:	19940823
Evaluation Responsible Agency:	State
Found Violation:	Yes
Evaluation Type Description:	COMPLIANCE EVALUATION INSPECTION ON-SITE
Evaluation Responsible Person Identifier:	R9STA
Evaluation Responsible Sub-Organization:	Not reported
Actual Return to Compliance Date:	19941222
Scheduled Compliance Date:	Not reported
Date of Request:	Not reported
Date Response Received:	Not reported

Map ID
Direction
Distance
Elevation

MAP FINDINGS

Site

Database(s)

EDR ID Number
EPA ID Number

KINSBURSKY BROTHERS SUPPLY INC (Continued)

1010561113

Request Agency:	Not reported
Former Citation:	Not reported
Evaluation Date:	20161230
Evaluation Responsible Agency:	State
Found Violation:	No
Evaluation Type Description:	FINANCIAL RECORD REVIEW
Evaluation Responsible Person Identifier:	Not reported
Evaluation Responsible Sub-Organization:	Not reported
Actual Return to Compliance Date:	Not reported
Scheduled Compliance Date:	Not reported
Date of Request:	Not reported
Date Response Received:	Not reported
Request Agency:	Not reported
Former Citation:	Not reported
Evaluation Date:	19920128
Evaluation Responsible Agency:	State
Found Violation:	Yes
Evaluation Type Description:	COMPLIANCE EVALUATION INSPECTION ON-SITE
Evaluation Responsible Person Identifier:	R9STA
Evaluation Responsible Sub-Organization:	Not reported
Actual Return to Compliance Date:	19920619
Scheduled Compliance Date:	19920507
Date of Request:	Not reported
Date Response Received:	Not reported
Request Agency:	Not reported
Former Citation:	Not reported
Evaluation Date:	20020129
Evaluation Responsible Agency:	State
Found Violation:	Yes
Evaluation Type Description:	COMPLIANCE EVALUATION INSPECTION ON-SITE
Evaluation Responsible Person Identifier:	Not reported
Evaluation Responsible Sub-Organization:	Not reported
Actual Return to Compliance Date:	20020305
Scheduled Compliance Date:	Not reported
Date of Request:	Not reported
Date Response Received:	Not reported
Request Agency:	Not reported
Former Citation:	Not reported
Evaluation Date:	20070220
Evaluation Responsible Agency:	State
Found Violation:	Yes
Evaluation Type Description:	COMPLIANCE EVALUATION INSPECTION ON-SITE
Evaluation Responsible Person Identifier:	Not reported
Evaluation Responsible Sub-Organization:	Not reported
Actual Return to Compliance Date:	20070307
Scheduled Compliance Date:	Not reported
Date of Request:	Not reported
Date Response Received:	Not reported
Request Agency:	Not reported
Former Citation:	Not reported
Evaluation Date:	20050504
Evaluation Responsible Agency:	State

Map ID
Direction
Distance
Elevation

MAP FINDINGS

Site

Database(s)

EDR ID Number
EPA ID Number

KINSBURSKY BROTHERS SUPPLY INC (Continued)

1010561113

Found Violation:	Yes
Evaluation Type Description:	FOCUSED COMPLIANCE INSPECTION
Evaluation Responsible Person Identifier:	Not reported
Evaluation Responsible Sub-Organization:	Not reported
Actual Return to Compliance Date:	20050504
Scheduled Compliance Date:	Not reported
Date of Request:	Not reported
Date Response Received:	Not reported
Request Agency:	Not reported
Former Citation:	Not reported
Evaluation Date:	20060321
Evaluation Responsible Agency:	State
Found Violation:	Yes
Evaluation Type Description:	COMPLIANCE EVALUATION INSPECTION ON-SITE
Evaluation Responsible Person Identifier:	Not reported
Evaluation Responsible Sub-Organization:	Not reported
Actual Return to Compliance Date:	20060607
Scheduled Compliance Date:	Not reported
Date of Request:	Not reported
Date Response Received:	Not reported
Request Agency:	Not reported
Former Citation:	Not reported
Evaluation Date:	19940823
Evaluation Responsible Agency:	State
Found Violation:	Yes
Evaluation Type Description:	COMPLIANCE EVALUATION INSPECTION ON-SITE
Evaluation Responsible Person Identifier:	R9STA
Evaluation Responsible Sub-Organization:	Not reported
Actual Return to Compliance Date:	19950627
Scheduled Compliance Date:	Not reported
Date of Request:	Not reported
Date Response Received:	Not reported
Request Agency:	Not reported
Former Citation:	Not reported
Evaluation Date:	20191126
Evaluation Responsible Agency:	State
Found Violation:	Yes
Evaluation Type Description:	FINANCIAL RECORD REVIEW
Evaluation Responsible Person Identifier:	Not reported
Evaluation Responsible Sub-Organization:	Not reported
Actual Return to Compliance Date:	20191224
Scheduled Compliance Date:	Not reported
Date of Request:	Not reported
Date Response Received:	Not reported
Request Agency:	Not reported
Former Citation:	Not reported
Evaluation Date:	20080506
Evaluation Responsible Agency:	State
Found Violation:	Yes
Evaluation Type Description:	FOCUSED COMPLIANCE INSPECTION
Evaluation Responsible Person Identifier:	Not reported
Evaluation Responsible Sub-Organization:	Not reported
Actual Return to Compliance Date:	20080513

Map ID
Direction
Distance
Elevation

MAP FINDINGS

Site

Database(s)

EDR ID Number
EPA ID Number

KINSBURSKY BROTHERS SUPPLY INC (Continued)

1010561113

Scheduled Compliance Date: Not reported
Date of Request: Not reported
Date Response Received: Not reported
Request Agency: Not reported
Former Citation: Not reported

Evaluation Date: 20020122
Evaluation Responsible Agency: State
Found Violation: Yes
Evaluation Type Description: FINANCIAL RECORD REVIEW
Evaluation Responsible Person Identifier: Not reported
Evaluation Responsible Sub-Organization: Not reported
Actual Return to Compliance Date: 20030219
Scheduled Compliance Date: Not reported
Date of Request: Not reported
Date Response Received: Not reported
Request Agency: Not reported
Former Citation: Not reported

Evaluation Date: 20070220
Evaluation Responsible Agency: State
Found Violation: Yes
Evaluation Type Description: COMPLIANCE EVALUATION INSPECTION ON-SITE
Evaluation Responsible Person Identifier: Not reported
Evaluation Responsible Sub-Organization: Not reported
Actual Return to Compliance Date: 20070307
Scheduled Compliance Date: Not reported
Date of Request: Not reported
Date Response Received: Not reported
Request Agency: Not reported
Former Citation: Not reported

Evaluation Date: 20060321
Evaluation Responsible Agency: State
Found Violation: No
Evaluation Type Description: SIGNIFICANT NON-COMPLIER
Evaluation Responsible Person Identifier: Not reported
Evaluation Responsible Sub-Organization: Not reported
Actual Return to Compliance Date: Not reported
Scheduled Compliance Date: Not reported
Date of Request: Not reported
Date Response Received: Not reported
Request Agency: Not reported
Former Citation: Not reported

Evaluation Date: 20171121
Evaluation Responsible Agency: State
Found Violation: No
Evaluation Type Description: FINANCIAL RECORD REVIEW
Evaluation Responsible Person Identifier: Not reported
Evaluation Responsible Sub-Organization: Not reported
Actual Return to Compliance Date: Not reported
Scheduled Compliance Date: Not reported
Date of Request: Not reported
Date Response Received: Not reported
Request Agency: Not reported
Former Citation: Not reported

Map ID
Direction
Distance
Elevation

MAP FINDINGS

Site

Database(s)

EDR ID Number
EPA ID Number

KINSBURSKY BROTHERS SUPPLY INC (Continued)

1010561113

Evaluation Date: 20070220
Evaluation Responsible Agency: State
Found Violation: Yes
Evaluation Type Description: COMPLIANCE EVALUATION INSPECTION ON-SITE
Evaluation Responsible Person Identifier: Not reported
Evaluation Responsible Sub-Organization: Not reported
Actual Return to Compliance Date: 20070307
Scheduled Compliance Date: Not reported
Date of Request: Not reported
Date Response Received: Not reported
Request Agency: Not reported
Former Citation: Not reported

Evaluation Date: 20151123
Evaluation Responsible Agency: State
Found Violation: Yes
Evaluation Type Description: COMPLIANCE EVALUATION INSPECTION ON-SITE
Evaluation Responsible Person Identifier: Not reported
Evaluation Responsible Sub-Organization: Not reported
Actual Return to Compliance Date: 20160224
Scheduled Compliance Date: Not reported
Date of Request: Not reported
Date Response Received: Not reported
Request Agency: Not reported
Former Citation: Not reported

Evaluation Date: 19940823
Evaluation Responsible Agency: State
Found Violation: Yes
Evaluation Type Description: COMPLIANCE EVALUATION INSPECTION ON-SITE
Evaluation Responsible Person Identifier: R9STA
Evaluation Responsible Sub-Organization: Not reported
Actual Return to Compliance Date: 19950627
Scheduled Compliance Date: Not reported
Date of Request: Not reported
Date Response Received: Not reported
Request Agency: Not reported
Former Citation: Not reported

Evaluation Date: 20060321
Evaluation Responsible Agency: State
Found Violation: Yes
Evaluation Type Description: COMPLIANCE EVALUATION INSPECTION ON-SITE
Evaluation Responsible Person Identifier: Not reported
Evaluation Responsible Sub-Organization: Not reported
Actual Return to Compliance Date: 20060607
Scheduled Compliance Date: Not reported
Date of Request: Not reported
Date Response Received: Not reported
Request Agency: Not reported
Former Citation: Not reported

Evaluation Date: 19920213
Evaluation Responsible Agency: State
Found Violation: Yes
Evaluation Type Description: FINANCIAL RECORD REVIEW
Evaluation Responsible Person Identifier: R9STA

Map ID
Direction
Distance
Elevation

MAP FINDINGS

Site

Database(s)

EDR ID Number
EPA ID Number

KINSBURSKY BROTHERS SUPPLY INC (Continued)

1010561113

Evaluation Responsible Sub-Organization: Not reported
Actual Return to Compliance Date: 19940630
Scheduled Compliance Date: Not reported
Date of Request: Not reported
Date Response Received: Not reported
Request Agency: Not reported
Former Citation: Not reported

Evaluation Date: 20100301
Evaluation Responsible Agency: State
Found Violation: No
Evaluation Type Description: FINANCIAL RECORD REVIEW
Evaluation Responsible Person Identifier: Not reported
Evaluation Responsible Sub-Organization: Not reported
Actual Return to Compliance Date: Not reported
Scheduled Compliance Date: Not reported
Date of Request: Not reported
Date Response Received: Not reported
Request Agency: Not reported
Former Citation: Not reported

Evaluation Date: 19990128
Evaluation Responsible Agency: State
Found Violation: Yes
Evaluation Type Description: COMPLIANCE EVALUATION INSPECTION ON-SITE
Evaluation Responsible Person Identifier: Not reported
Evaluation Responsible Sub-Organization: Not reported
Actual Return to Compliance Date: 20000321
Scheduled Compliance Date: Not reported
Date of Request: Not reported
Date Response Received: Not reported
Request Agency: Not reported
Former Citation: Not reported

Evaluation Date: 20020129
Evaluation Responsible Agency: State
Found Violation: Yes
Evaluation Type Description: COMPLIANCE EVALUATION INSPECTION ON-SITE
Evaluation Responsible Person Identifier: Not reported
Evaluation Responsible Sub-Organization: Not reported
Actual Return to Compliance Date: 20020213
Scheduled Compliance Date: Not reported
Date of Request: Not reported
Date Response Received: Not reported
Request Agency: Not reported
Former Citation: Not reported

Map ID
Direction
Distance
Elevation

MAP FINDINGS

Site

Database(s)

EDR ID Number
EPA ID Number

KINSBURSKY BROTHERS SUPPLY INC (Continued)

1010561113

RCRA-LQG:

Date Form Received by Agency:	20210426
Handler Name:	KINSBURSKY BROTHERS SUPPLY INC
Handler Address:	1314 N ANAHEIM BLVD
Handler City,State,Zip:	ANAHEIM, CA 92801
EPA ID:	CAD088504881
Contact Name:	PAUL D JOHNSON
Contact Address:	E. COMMERCIAL ST. SUITE A
Contact City,State,Zip:	ANAHEIM, CA 92801-0000
Contact Telephone:	714-738-8516 x204
Contact Fax:	714-773-4830
Contact Email:	PJOHNSON@KBIRECYCLING.COM
Contact Title:	EXECUTIVE DIRECTOR OF ENVIRONMENTAL AFFAIRS
EPA Region:	09
Land Type:	Private
Federal Waste Generator Description:	Large Quantity Generator
Non-Notifier:	Not reported
Biennial Report Cycle:	2020
Accessibility:	Not reported
Active Site Indicator:	Handler Activities, Permitting Activities, Corrective Action Activities
State District Owner:	Not reported
State District:	Not reported
Mailing Address:	E. COMMERCIAL ST.
Mailing City,State,Zip:	ANAHEIM, CA 92801
Owner Name:	KINSBURSKY BROTHERS SUPPLY INC.
Owner Type:	Private
Operator Name:	KINSBURSKY BROTHERS SUPPLY INC.
Operator Type:	Private
Short-Term Generator Activity:	No
Importer Activity:	No
Mixed Waste Generator:	No
Transporter Activity:	No
Transfer Facility Activity:	No
Recycler Activity with Storage:	Yes
Small Quantity On-Site Burner Exemption:	No
Smelting Melting and Refining Furnace Exemption:	No
Underground Injection Control:	No
Off-Site Waste Receipt:	Yes
Universal Waste Indicator:	Yes
Universal Waste Destination Facility:	Yes
Federal Universal Waste:	Yes
Active Site Fed-Reg Treatment Storage and Disposal Facility:	Storage, Treatment
Active Site Converter Treatment storage and Disposal Facility:	Not reported
Active Site State-Reg Treatment Storage and Disposal Facility:	Not reported
Active Site State-Reg Handler:	---
Federal Facility Indicator:	Not reported
Hazardous Secondary Material Indicator:	N
Sub-Part K Indicator:	Not reported
Commercial TSD Indicator:	Yes
Treatment Storage and Disposal Type:	Storage, Treatment
2018 GPRA Permit Baseline:	Not on the Baseline
2018 GPRA Renewals Baseline:	Accomplished
Permit Renewals Workload Universe:	Storage, Treatment
Permit Workload Universe:	Storage, Treatment
Permit Progress Universe:	Storage, Treatment
Post-Closure Workload Universe:	Not reported

Map ID
Direction
Distance
Elevation

MAP FINDINGS

Site

Database(s)

EDR ID Number
EPA ID Number

KINSBURSKY BROTHERS SUPPLY INC (Continued)

1010561113

Closure Workload Universe:	Not reported
202 GPRA Corrective Action Baseline:	Yes
Corrective Action Workload Universe:	Yes
Subject to Corrective Action Universe:	Yes
Non-TSDFs Where RCRA CA has Been Imposed Universe:	No
TSDFs Potentially Subject to CA Under 3004 (u)/(v) Universe:	Yes
TSDFs Only Subject to CA under Discretionary Auth Universe:	No
Corrective Action Priority Ranking:	No NCAPS ranking
Environmental Control Indicator:	No
Institutional Control Indicator:	No
Human Exposure Controls Indicator:	Yes
Groundwater Controls Indicator:	Yes
Operating TSD Universe:	Storage, Treatment
Full Enforcement Universe:	Storage, Treatment
Significant Non-Complier Universe:	No
Unaddressed Significant Non-Complier Universe:	No
Addressed Significant Non-Complier Universe:	No
Significant Non-Complier With a Compliance Schedule Universe:	No
Financial Assurance Required:	Closure, Sudden Third-Party Liability
Handler Date of Last Change:	20210426
Recognized Trader-Importer:	Yes
Recognized Trader-Exporter:	Yes
Importer of Spent Lead Acid Batteries:	No
Exporter of Spent Lead Acid Batteries:	No
Recycler Activity Without Storage:	No
Manifest Broker:	No
Sub-Part P Indicator:	No

Biennial: List of Years

Year: 2019

Click Here for Biennial Reporting System Data:
Year: 2017

Click Here for Biennial Reporting System Data:
Year: 2015

Click Here for Biennial Reporting System Data:
Year: 2013

Click Here for Biennial Reporting System Data:
Year: 2011

Click Here for Biennial Reporting System Data:
Year: 2009

Click Here for Biennial Reporting System Data:
Year: 2007

Click Here for Biennial Reporting System Data:
Year: 2005

Click Here for Biennial Reporting System Data:
Year: 2003

Click Here for Biennial Reporting System Data:
Year: 2001

Map ID
Direction
Distance
Elevation

MAP FINDINGS

Site

Database(s)

EDR ID Number
EPA ID Number

KINSBURSKY BROTHERS SUPPLY INC (Continued)

1010561113

[Click Here for Biennial Reporting System Data:](#)

Hazardous Waste Summary:

Waste Code:	D001
Waste Description:	IGNITABLE WASTE
Waste Code:	D002
Waste Description:	CORROSIVE WASTE
Waste Code:	D003
Waste Description:	REACTIVE WASTE
Waste Code:	D004
Waste Description:	ARSENIC
Waste Code:	D005
Waste Description:	BARIUM
Waste Code:	D006
Waste Description:	CADMIUM
Waste Code:	D007
Waste Description:	CHROMIUM
Waste Code:	D008
Waste Description:	LEAD
Waste Code:	D009
Waste Description:	MERCURY
Waste Code:	D010
Waste Description:	SELENIUM
Waste Code:	D011
Waste Description:	SILVER
Waste Code:	F006
Waste Description:	WASTEWATER TREATMENT SLUDGES FROM ELECTROPLATING OPERATIONS, EXCEPT FROM THE FOLLOWING PROCESSES: (1) SULFURIC ACID ANODIZING OF ALUMINUM; (2) TIN PLATING ON CARBON STEEL; (3) ZINC PLATING (SEGREGATED BASIS) ON CARBON STEEL; (4) ALUMINUM OR ZINC-ALUMINUM PLATING ON CARBON STEEL; (5) CLEANING/STRIPPING ASSOCIATED WITH TIN, ZINC, AND ALUMINUM PLATING ON CARBON STEEL; AND (6) CHEMICAL ETCHING AND MILLING OF ALUMINUM.
Waste Code:	F007
Waste Description:	SPENT CYANIDE PLATING BATH SOLUTIONS FROM ELECTROPLATING OPERATIONS.
Waste Code:	F008
Waste Description:	PLATING BATH RESIDUES FROM THE BOTTOM OF PLATING BATHS FROM ELECTROPLATING OPERATIONS IN WHICH CYANIDES ARE USED IN THE PROCESS.
Waste Code:	K052
Waste Description:	TANK BOTTOMS (LEADED) FROM THE PETROLEUM REFINING INDUSTRY.
Waste Code:	K061

Map ID
Direction
Distance
Elevation

MAP FINDINGS

Site

Database(s)

EDR ID Number
EPA ID Number

KINSBURSKY BROTHERS SUPPLY INC (Continued)

1010561113

Waste Description: EMISSION CONTROL DUST/SLUDGE FROM THE PRIMARY PRODUCTION OF STEEL IN ELECTRIC FURNACES.

Waste Code: K090
Waste Description: EMISSION CONTROL DUST OR SLUDGE FROM FERROCHROMIUMSILICON PRODUCTION.

Waste Code: K091
Waste Description: EMISSION CONTROL DUST OR SLUDGE FROM FERROCHROMIUM PRODUCTION.

Waste Code: P015
Waste Description: BERYLLIUM

Handler - Owner Operator:

Owner/Operator Indicator: Operator
Owner/Operator Name: KINSBURSKY BROTHERS SUPPLY INC.
Legal Status: Private
Date Became Current: 19770520
Date Ended Current: Not reported
Owner/Operator Address: Not reported
Owner/Operator City,State,Zip: Not reported
Owner/Operator Telephone: Not reported
Owner/Operator Telephone Ext: Not reported
Owner/Operator Fax: Not reported
Owner/Operator Email: Not reported

Owner/Operator Indicator: Owner
Owner/Operator Name: KINSBURSKY BROTHERS SUPPLY INC.
Legal Status: Private
Date Became Current: 19770520
Date Ended Current: Not reported
Owner/Operator Address: 125 E COMMERCIAL ST.
Owner/Operator City,State,Zip: ANAHEIM, CA 92801
Owner/Operator Telephone: 714-738-8516
Owner/Operator Telephone Ext: Not reported
Owner/Operator Fax: Not reported
Owner/Operator Email: Not reported

Owner/Operator Indicator: Owner
Owner/Operator Name: KINSBURSKY BROTHERS SUPPLY INC.
Legal Status: Private
Date Became Current: 19770520
Date Ended Current: Not reported
Owner/Operator Address: 125 E. COMMERCIAL ST. SUITE A
Owner/Operator City,State,Zip: ANAHEIM, CA 92801-0000
Owner/Operator Telephone: 714-738-8516
Owner/Operator Telephone Ext: 204
Owner/Operator Fax: Not reported
Owner/Operator Email: PJOHNSON@KINDBURSKY.COM

Owner/Operator Indicator: Operator
Owner/Operator Name: SEE BOX 12
Legal Status: Private
Date Became Current: 19770520
Date Ended Current: Not reported
Owner/Operator Address: Not reported
Owner/Operator City,State,Zip: Not reported
Owner/Operator Telephone: Not reported

Map ID
Direction
Distance
Elevation

MAP FINDINGS

Site

Database(s)

EDR ID Number
EPA ID Number

KINSBURSKY BROTHERS SUPPLY INC (Continued)

1010561113

Owner/Operator Telephone Ext:	Not reported
Owner/Operator Fax:	Not reported
Owner/Operator Email:	Not reported
Owner/Operator Indicator:	Owner
Owner/Operator Name:	KINSBURSKY BROTHERS SUPPLY INC.
Legal Status:	Private
Date Became Current:	19770520
Date Ended Current:	Not reported
Owner/Operator Address:	1314 NORTH ANAHEIM BLVD.
Owner/Operator City,State,Zip:	ANAHEIM, CA 92801-1201
Owner/Operator Telephone:	714-738-8516
Owner/Operator Telephone Ext:	Not reported
Owner/Operator Fax:	Not reported
Owner/Operator Email:	Not reported
Owner/Operator Indicator:	Operator
Owner/Operator Name:	KINSBURSKY BROTHERS SUPPLY INC
Legal Status:	Private
Date Became Current:	Not reported
Date Ended Current:	Not reported
Owner/Operator Address:	1314 N LEMON STREET
Owner/Operator City,State,Zip:	ANAHEIM, CA 92801
Owner/Operator Telephone:	714-738-8516
Owner/Operator Telephone Ext:	Not reported
Owner/Operator Fax:	Not reported
Owner/Operator Email:	Not reported
Owner/Operator Indicator:	Operator
Owner/Operator Name:	KINSBURSKY BROTHERS SUPPLY INC.
Legal Status:	Private
Date Became Current:	19770520
Date Ended Current:	Not reported
Owner/Operator Address:	1314 NORTH ANAHEIM BLVD.
Owner/Operator City,State,Zip:	ANAHEIM, CA 92801-1201
Owner/Operator Telephone:	714-738-8516
Owner/Operator Telephone Ext:	204
Owner/Operator Fax:	Not reported
Owner/Operator Email:	Not reported
Owner/Operator Indicator:	Operator
Owner/Operator Name:	KINSBURSKY BROTHERS SUPPLY INC.
Legal Status:	Private
Date Became Current:	19770520
Date Ended Current:	Not reported
Owner/Operator Address:	125 E. COMMERCIAL ST. SUITE A
Owner/Operator City,State,Zip:	ANAHEIM, CA 92801-0000
Owner/Operator Telephone:	Not reported
Owner/Operator Telephone Ext:	Not reported
Owner/Operator Fax:	Not reported
Owner/Operator Email:	Not reported
Owner/Operator Indicator:	Operator
Owner/Operator Name:	KINSBURSKY BROTHERS SUPPLY INC.
Legal Status:	Private
Date Became Current:	19770520
Date Ended Current:	Not reported

Map ID
Direction
Distance
Elevation

MAP FINDINGS

Site

Database(s)

EDR ID Number
EPA ID Number

KINSBURSKY BROTHERS SUPPLY INC (Continued)

1010561113

Owner/Operator Address: 125 E. COMMERCIAL ST. SUITE A
Owner/Operator City,State,Zip: ANAHEIM, CA 92801-0000
Owner/Operator Telephone: Not reported
Owner/Operator Telephone Ext: Not reported
Owner/Operator Fax: Not reported
Owner/Operator Email: Not reported

Owner/Operator Indicator: Owner
Owner/Operator Name: SEE BOX 12
Legal Status: Private
Date Became Current: 19770520
Date Ended Current: Not reported
Owner/Operator Address: 125 E. COMMERCIAL STREET
Owner/Operator City,State,Zip: ANAHEIM, CA 92801
Owner/Operator Telephone: Not reported
Owner/Operator Telephone Ext: Not reported
Owner/Operator Fax: Not reported
Owner/Operator Email: Not reported

Owner/Operator Indicator: Owner
Owner/Operator Name: KINSBURSKY BROTHERS SUPPLY INC.
Legal Status: Private
Date Became Current: 19770520
Date Ended Current: Not reported
Owner/Operator Address: 1314 N. ANAHEIM BLVD.
Owner/Operator City,State,Zip: ANAHEIM, CA 92801
Owner/Operator Telephone: Not reported
Owner/Operator Telephone Ext: Not reported
Owner/Operator Fax: Not reported
Owner/Operator Email: Not reported

Owner/Operator Indicator: Operator
Owner/Operator Name: KINSBURSKY BROTHERS SUPPLY INC.
Legal Status: Private
Date Became Current: 19770520
Date Ended Current: Not reported
Owner/Operator Address: Not reported
Owner/Operator City,State,Zip: Not reported
Owner/Operator Telephone: Not reported
Owner/Operator Telephone Ext: Not reported
Owner/Operator Fax: Not reported
Owner/Operator Email: Not reported

Owner/Operator Indicator: Operator
Owner/Operator Name: KINSBURSKY BROTHERS SUPPLY INC.
Legal Status: Private
Date Became Current: 19770520
Date Ended Current: Not reported
Owner/Operator Address: 125 E. COMMERCIAL ST. SUITE A
Owner/Operator City,State,Zip: ANAHEIM, CA 92801-0000
Owner/Operator Telephone: Not reported
Owner/Operator Telephone Ext: Not reported
Owner/Operator Fax: Not reported
Owner/Operator Email: Not reported

Owner/Operator Indicator: Owner
Owner/Operator Name: KINSBURSKY BROTHERS SUPPLY INC.

Map ID
Direction
Distance
Elevation

MAP FINDINGS

Site

Database(s)

EDR ID Number
EPA ID Number

KINSBURSKY BROTHERS SUPPLY INC (Continued)

1010561113

Legal Status:	Private
Date Became Current:	19770520
Date Ended Current:	Not reported
Owner/Operator Address:	125 E. COMMERCIAL ST. SUITE A
Owner/Operator City,State,Zip:	ANAHEIM, CA 92801-0000
Owner/Operator Telephone:	714-738-8516
Owner/Operator Telephone Ext:	204
Owner/Operator Fax:	Not reported
Owner/Operator Email:	PJOHNSON@KINDBURSKY.COM
Owner/Operator Indicator:	Owner
Owner/Operator Name:	KINSBURSKY BROTHERS SUPPLY INC.
Legal Status:	Private
Date Became Current:	19770520
Date Ended Current:	Not reported
Owner/Operator Address:	125 E. COMMERCIAL ST. SUITE A
Owner/Operator City,State,Zip:	ANAHEIM, CA 92801-0000
Owner/Operator Telephone:	714-738-8516
Owner/Operator Telephone Ext:	204
Owner/Operator Fax:	Not reported
Owner/Operator Email:	PJOHNSON@KINDBURSKY.COM
Owner/Operator Indicator:	Operator
Owner/Operator Name:	KINSBURSKY BROTHERS INC.
Legal Status:	Private
Date Became Current:	19770520
Date Ended Current:	Not reported
Owner/Operator Address:	Not reported
Owner/Operator City,State,Zip:	Not reported
Owner/Operator Telephone:	Not reported
Owner/Operator Telephone Ext:	Not reported
Owner/Operator Fax:	Not reported
Owner/Operator Email:	Not reported
Owner/Operator Indicator:	Owner
Owner/Operator Name:	KINSBURSKY FAMILY TRUST
Legal Status:	Private
Date Became Current:	19770520
Date Ended Current:	Not reported
Owner/Operator Address:	125 E. COMMERCIAL ST
Owner/Operator City,State,Zip:	ANAHEIM, CA 92801
Owner/Operator Telephone:	Not reported
Owner/Operator Telephone Ext:	Not reported
Owner/Operator Fax:	Not reported
Owner/Operator Email:	Not reported
Owner/Operator Indicator:	Operator
Owner/Operator Name:	KINSBURSKY BROTHERS
Legal Status:	Private
Date Became Current:	19770520
Date Ended Current:	Not reported
Owner/Operator Address:	Not reported
Owner/Operator City,State,Zip:	Not reported
Owner/Operator Telephone:	Not reported
Owner/Operator Telephone Ext:	Not reported
Owner/Operator Fax:	Not reported
Owner/Operator Email:	Not reported

Map ID
Direction
Distance
Elevation

MAP FINDINGS

Site

Database(s)

EDR ID Number
EPA ID Number

KINSBURSKY BROTHERS SUPPLY INC (Continued)

1010561113

Owner/Operator Indicator:	Operator
Owner/Operator Name:	SEE BOX 12
Legal Status:	Private
Date Became Current:	19770520
Date Ended Current:	Not reported
Owner/Operator Address:	Not reported
Owner/Operator City,State,Zip:	Not reported
Owner/Operator Telephone:	Not reported
Owner/Operator Telephone Ext:	Not reported
Owner/Operator Fax:	Not reported
Owner/Operator Email:	Not reported
Owner/Operator Indicator:	Owner
Owner/Operator Name:	KINSBURSKY BROTHERS SUPPLY INC.
Legal Status:	Private
Date Became Current:	19770520
Date Ended Current:	Not reported
Owner/Operator Address:	125 E. COMMERCIAL ST. SUITE A
Owner/Operator City,State,Zip:	ANAHEIM, CA 92801-0000
Owner/Operator Telephone:	714-738-8516
Owner/Operator Telephone Ext:	204
Owner/Operator Fax:	Not reported
Owner/Operator Email:	PJOHNSON@KINDBURSKY.COM
Owner/Operator Indicator:	Owner
Owner/Operator Name:	SEE BOX 12
Legal Status:	Private
Date Became Current:	19770520
Date Ended Current:	Not reported
Owner/Operator Address:	125 E. COMMERCIAL STREET
Owner/Operator City,State,Zip:	ANAHEIM, CA 92801
Owner/Operator Telephone:	Not reported
Owner/Operator Telephone Ext:	Not reported
Owner/Operator Fax:	Not reported
Owner/Operator Email:	Not reported
Owner/Operator Indicator:	Owner
Owner/Operator Name:	KINSBURSKY BROTHERS SUPPLY INC.
Legal Status:	Private
Date Became Current:	19770520
Date Ended Current:	Not reported
Owner/Operator Address:	1314 NORTH ANAHEIM BLVD.
Owner/Operator City,State,Zip:	ANAHEIM, CA 92801-1201
Owner/Operator Telephone:	714-738-8516
Owner/Operator Telephone Ext:	204
Owner/Operator Fax:	Not reported
Owner/Operator Email:	Not reported
Owner/Operator Indicator:	Operator
Owner/Operator Name:	KINSBURSKY BROTHERS SUPPLY INC.
Legal Status:	Private
Date Became Current:	19770520
Date Ended Current:	Not reported
Owner/Operator Address:	1314 NORTH ANAHEIM BLVD.
Owner/Operator City,State,Zip:	ANAHEIM, CA 92801-1201
Owner/Operator Telephone:	714-738-8516
Owner/Operator Telephone Ext:	Not reported

Map ID
Direction
Distance
Elevation

MAP FINDINGS

Site

Database(s)

EDR ID Number
EPA ID Number

KINSBURSKY BROTHERS SUPPLY INC (Continued)

1010561113

Owner/Operator Fax: Not reported
Owner/Operator Email: Not reported

Owner/Operator Indicator: Operator
Owner/Operator Name: KINSBURSKY BROTHERS SUPPLY INC.
Legal Status: Private
Date Became Current: 19770520
Date Ended Current: Not reported
Owner/Operator Address: 125 E. COMMERCIAL ST. SUITE A
Owner/Operator City,State,Zip: ANAHEIM, CA 92801-0000
Owner/Operator Telephone: Not reported
Owner/Operator Telephone Ext: Not reported
Owner/Operator Fax: Not reported
Owner/Operator Email: Not reported

Owner/Operator Indicator: Owner
Owner/Operator Name: KINSBURSKY BROS SUPPLY INC
Legal Status: Private
Date Became Current: Not reported
Date Ended Current: Not reported
Owner/Operator Address: 1314 NORTH LEMON STREET
Owner/Operator City,State,Zip: ANAHEIM, CA 92801
Owner/Operator Telephone: 714-738-8516
Owner/Operator Telephone Ext: Not reported
Owner/Operator Fax: Not reported
Owner/Operator Email: Not reported

Owner/Operator Indicator: Owner
Owner/Operator Name: KINBURSKY FAMILY TRUST
Legal Status: Private
Date Became Current: 19770520
Date Ended Current: Not reported
Owner/Operator Address: Not reported
Owner/Operator City,State,Zip: Not reported
Owner/Operator Telephone: Not reported
Owner/Operator Telephone Ext: Not reported
Owner/Operator Fax: Not reported
Owner/Operator Email: Not reported

Historic Generators:

Receive Date: 20100713
Handler Name: KINSBURSKY BROTHERS SUPPLY INC.
Federal Waste Generator Description: Large Quantity Generator
State District Owner: Not reported
Large Quantity Handler of Universal Waste: Yes
Recognized Trader Importer: No
Recognized Trader Exporter: No
Spent Lead Acid Battery Importer: No
Spent Lead Acid Battery Exporter: No
Current Record: No
Non Storage Recycler Activity: Not reported
Electronic Manifest Broker: Not reported

Receive Date: 20121004
Handler Name: KINSBURSKY BROTHERS SUPPLY INC.
Federal Waste Generator Description: Large Quantity Generator
State District Owner: Not reported

Map ID
Direction
Distance
Elevation

MAP FINDINGS

Site

Database(s)

EDR ID Number
EPA ID Number

KINSBURSKY BROTHERS SUPPLY INC (Continued)

1010561113

Large Quantity Handler of Universal Waste: Yes
Recognized Trader Importer: No
Recognized Trader Exporter: No
Spent Lead Acid Battery Importer: No
Spent Lead Acid Battery Exporter: No
Current Record: No
Non Storage Recycler Activity: Not reported
Electronic Manifest Broker: Not reported

Receive Date: 20160222
Handler Name: KINSBURSKY BROTHERS INC.
Federal Waste Generator Description: Large Quantity Generator
State District Owner: Not reported
Large Quantity Handler of Universal Waste: Yes
Recognized Trader Importer: No
Recognized Trader Exporter: No
Spent Lead Acid Battery Importer: No
Spent Lead Acid Battery Exporter: No
Current Record: No
Non Storage Recycler Activity: Not reported
Electronic Manifest Broker: Not reported

Receive Date: 20140301
Handler Name: KINSBURSKY BROTHERS SUPPLY INC.
Federal Waste Generator Description: Large Quantity Generator
State District Owner: Not reported
Large Quantity Handler of Universal Waste: Yes
Recognized Trader Importer: No
Recognized Trader Exporter: No
Spent Lead Acid Battery Importer: No
Spent Lead Acid Battery Exporter: No
Current Record: No
Non Storage Recycler Activity: Not reported
Electronic Manifest Broker: Not reported

Receive Date: 20180223
Handler Name: KINSBURSKY BROTHERS SUPPLY INC
Federal Waste Generator Description: Large Quantity Generator
State District Owner: Not reported
Large Quantity Handler of Universal Waste: Yes
Recognized Trader Importer: Yes
Recognized Trader Exporter: Yes
Spent Lead Acid Battery Importer: No
Spent Lead Acid Battery Exporter: No
Current Record: No
Non Storage Recycler Activity: No
Electronic Manifest Broker: No

Receive Date: 20200902
Handler Name: KINSBURSKY BROTHERS SUPPLY INC
Federal Waste Generator Description: Large Quantity Generator
State District Owner: Not reported
Large Quantity Handler of Universal Waste: Yes
Recognized Trader Importer: Yes
Recognized Trader Exporter: Yes
Spent Lead Acid Battery Importer: No
Spent Lead Acid Battery Exporter: No

Map ID
Direction
Distance
Elevation

MAP FINDINGS

Site

Database(s)

EDR ID Number
EPA ID Number

KINSBURSKY BROTHERS SUPPLY INC (Continued)

1010561113

Current Record:	No
Non Storage Recycler Activity:	No
Electronic Manifest Broker:	No
Receive Date:	20210426
Handler Name:	KINSBURSKY BROTHERS SUPPLY INC
Federal Waste Generator Description:	Large Quantity Generator
State District Owner:	Not reported
Large Quantity Handler of Universal Waste:	Yes
Recognized Trader Importer:	Yes
Recognized Trader Exporter:	Yes
Spent Lead Acid Battery Importer:	No
Spent Lead Acid Battery Exporter:	No
Current Record:	Yes
Non Storage Recycler Activity:	No
Electronic Manifest Broker:	No
Receive Date:	19960901
Handler Name:	KINSBURSKY BROS SUPPLY INC
Federal Waste Generator Description:	Large Quantity Generator
State District Owner:	CA
Large Quantity Handler of Universal Waste:	No
Recognized Trader Importer:	No
Recognized Trader Exporter:	No
Spent Lead Acid Battery Importer:	No
Spent Lead Acid Battery Exporter:	No
Current Record:	No
Non Storage Recycler Activity:	Not reported
Electronic Manifest Broker:	Not reported
Receive Date:	20190116
Handler Name:	KINSBURSKY BROTHERS SUPPLY INC
Federal Waste Generator Description:	Large Quantity Generator
State District Owner:	Not reported
Large Quantity Handler of Universal Waste:	Yes
Recognized Trader Importer:	Yes
Recognized Trader Exporter:	Yes
Spent Lead Acid Battery Importer:	No
Spent Lead Acid Battery Exporter:	No
Current Record:	No
Non Storage Recycler Activity:	No
Electronic Manifest Broker:	No
Receive Date:	19810129
Handler Name:	KINSBURSKY BROS SUPPLY INC
Federal Waste Generator Description:	Large Quantity Generator
State District Owner:	CA
Large Quantity Handler of Universal Waste:	No
Recognized Trader Importer:	No
Recognized Trader Exporter:	No
Spent Lead Acid Battery Importer:	No
Spent Lead Acid Battery Exporter:	No
Current Record:	No
Non Storage Recycler Activity:	Not reported
Electronic Manifest Broker:	Not reported
Receive Date:	19920217

Map ID
Direction
Distance
Elevation

MAP FINDINGS

Site

Database(s)

EDR ID Number
EPA ID Number

KINSBURSKY BROTHERS SUPPLY INC (Continued)

1010561113

Handler Name: KINSBURSKY BROS SUPPLY INC
Federal Waste Generator Description: Large Quantity Generator
State District Owner: Not reported
Large Quantity Handler of Universal Waste: No
Recognized Trader Importer: No
Recognized Trader Exporter: No
Spent Lead Acid Battery Importer: No
Spent Lead Acid Battery Exporter: No
Current Record: No
Non Storage Recycler Activity: Not reported
Electronic Manifest Broker: Not reported

Receive Date: 19940320
Handler Name: KINSBURSKY BROTHERS INC.
Federal Waste Generator Description: Large Quantity Generator
State District Owner: Not reported
Large Quantity Handler of Universal Waste: No
Recognized Trader Importer: No
Recognized Trader Exporter: No
Spent Lead Acid Battery Importer: No
Spent Lead Acid Battery Exporter: No
Current Record: No
Non Storage Recycler Activity: Not reported
Electronic Manifest Broker: Not reported

Receive Date: 19960717
Handler Name: KINSBURSKY BROTHERS SUPPLY INC
Federal Waste Generator Description: Large Quantity Generator
State District Owner: Not reported
Large Quantity Handler of Universal Waste: No
Recognized Trader Importer: No
Recognized Trader Exporter: No
Spent Lead Acid Battery Importer: No
Spent Lead Acid Battery Exporter: No
Current Record: No
Non Storage Recycler Activity: Not reported
Electronic Manifest Broker: Not reported

Receive Date: 19990421
Handler Name: KINSBURSKY BROTHERS SUPPLY INC.
Federal Waste Generator Description: Large Quantity Generator
State District Owner: Not reported
Large Quantity Handler of Universal Waste: No
Recognized Trader Importer: No
Recognized Trader Exporter: No
Spent Lead Acid Battery Importer: No
Spent Lead Acid Battery Exporter: No
Current Record: No
Non Storage Recycler Activity: Not reported
Electronic Manifest Broker: Not reported

Receive Date: 20001012
Handler Name: KINSBURSKY BROTHERS
Federal Waste Generator Description: Large Quantity Generator
State District Owner: Not reported
Large Quantity Handler of Universal Waste: No
Recognized Trader Importer: No

Map ID
Direction
Distance
Elevation

MAP FINDINGS

Site

Database(s)

EDR ID Number
EPA ID Number

KINSBURSKY BROTHERS SUPPLY INC (Continued)

1010561113

Recognized Trader Exporter: No
Spent Lead Acid Battery Importer: No
Spent Lead Acid Battery Exporter: No
Current Record: No
Non Storage Recycler Activity: Not reported
Electronic Manifest Broker: Not reported

Receive Date: 20020513
Handler Name: KINSBURSKY BROTHERS, INC.
Federal Waste Generator Description: Large Quantity Generator
State District Owner: Not reported
Large Quantity Handler of Universal Waste: Yes
Recognized Trader Importer: No
Recognized Trader Exporter: No
Spent Lead Acid Battery Importer: No
Spent Lead Acid Battery Exporter: No
Current Record: No
Non Storage Recycler Activity: Not reported
Electronic Manifest Broker: Not reported

Receive Date: 20040331
Handler Name: KINSBURSKY BROTHERS SUPPLY INC.
Federal Waste Generator Description: Large Quantity Generator
State District Owner: Not reported
Large Quantity Handler of Universal Waste: Yes
Recognized Trader Importer: No
Recognized Trader Exporter: No
Spent Lead Acid Battery Importer: No
Spent Lead Acid Battery Exporter: No
Current Record: No
Non Storage Recycler Activity: Not reported
Electronic Manifest Broker: Not reported

Receive Date: 20050330
Handler Name: KINSBURSKY BROTHERS SUPPLY INC.
Federal Waste Generator Description: Large Quantity Generator
State District Owner: Not reported
Large Quantity Handler of Universal Waste: Yes
Recognized Trader Importer: No
Recognized Trader Exporter: No
Spent Lead Acid Battery Importer: No
Spent Lead Acid Battery Exporter: No
Current Record: No
Non Storage Recycler Activity: Not reported
Electronic Manifest Broker: Not reported

Receive Date: 20080327
Handler Name: KINSBURSKY BROTHERS SUPPLY INC.
Federal Waste Generator Description: Large Quantity Generator
State District Owner: Not reported
Large Quantity Handler of Universal Waste: No
Recognized Trader Importer: No
Recognized Trader Exporter: No
Spent Lead Acid Battery Importer: No
Spent Lead Acid Battery Exporter: No
Current Record: No
Non Storage Recycler Activity: Not reported

Map ID
 Direction
 Distance
 Elevation

MAP FINDINGS

Site

Database(s)

EDR ID Number
 EPA ID Number

KINSBURSKY BROTHERS SUPPLY INC (Continued)

1010561113

Electronic Manifest Broker: Not reported

List of NAICS Codes and Descriptions:

NAICS Code:	331492
NAICS Description:	SECONDARY SMELTING, REFINING, AND ALLOYING OF NONFERROUS METAL (EXCEPT COPPER AND ALUMINUM)
NAICS Code:	42193
NAICS Description:	RECYCLABLE MATERIAL WHOLESALERS
NAICS Code:	42393
NAICS Description:	RECYCLABLE MATERIAL MERCHANT WHOLESALERS
NAICS Code:	562
NAICS Description:	WASTE MANAGEMENT AND REMEDIATION SERVICES
NAICS Code:	56221
NAICS Description:	WASTE TREATMENT AND DISPOSAL
NAICS Code:	562211
NAICS Description:	HAZARDOUS WASTE TREATMENT AND DISPOSAL
NAICS Code:	56292
NAICS Description:	MATERIALS RECOVERY FACILITIES

Facility Has Received Notices of Violation:

Found Violation:	Yes
Agency Which Determined Violation:	State
Violation Short Description:	TSD - Preparedness and Prevention
Date Violation was Determined:	20020731
Actual Return to Compliance Date:	20020812
Return to Compliance Qualifier:	Documented
Violation Responsible Agency:	State
Scheduled Compliance Date:	Not reported
Enforcement Identifier:	286
Date of Enforcement Action:	20040614
Enforcement Responsible Agency:	State
Enforcement Docket Number:	Not reported
Enforcement Attorney:	Not reported
Corrective Action Component:	No
Appeal Initiated Date:	Not reported
Appeal Resolution Date:	Not reported
Disposition Status Date:	Not reported
Disposition Status:	Not reported
Disposition Status Description:	Not reported
Consent/Final Order Sequence Number:	Not reported
Consent/Final Order Respondent Name:	Not reported
Consent/Final Order Lead Agency:	Not reported
Enforcement Type:	SINGLE SITE CA/FO
Enforcement Responsible Person:	Not reported
Enforcement Responsible Sub-Organization:	Not reported
SEP Sequence Number:	Not reported
SEP Expenditure Amount:	Not reported
SEP Scheduled Completion Date:	Not reported
SEP Actual Date:	Not reported
SEP Defaulted Date:	Not reported

Map ID
 Direction
 Distance
 Elevation

MAP FINDINGS

Site

Database(s)

EDR ID Number
 EPA ID Number

KINSBURSKY BROTHERS SUPPLY INC (Continued)

1010561113

SEP Type:	Not reported
SEP Type Description:	Not reported
Proposed Amount:	Not reported
Final Monetary Amount:	14000
Paid Amount:	Not reported
Final Count:	1
Final Amount:	14000
Found Violation:	No
Agency Which Determined Violation:	Not reported
Violation Short Description:	Not reported
Date Violation was Determined:	Not reported
Actual Return to Compliance Date:	Not reported
Return to Compliance Qualifier:	Not reported
Violation Responsible Agency:	Not reported
Scheduled Compliance Date:	Not reported
Enforcement Identifier:	Not reported
Date of Enforcement Action:	Not reported
Enforcement Responsible Agency:	Not reported
Enforcement Docket Number:	Not reported
Enforcement Attorney:	Not reported
Corrective Action Component:	Not reported
Appeal Initiated Date:	Not reported
Appeal Resolution Date:	Not reported
Disposition Status Date:	Not reported
Disposition Status:	Not reported
Disposition Status Description:	Not reported
Consent/Final Order Sequence Number:	Not reported
Consent/Final Order Respondent Name:	Not reported
Consent/Final Order Lead Agency:	Not reported
Enforcement Type:	Not reported
Enforcement Responsible Person:	Not reported
Enforcement Responsible Sub-Organization:	Not reported
SEP Sequence Number:	Not reported
SEP Expenditure Amount:	Not reported
SEP Scheduled Completion Date:	Not reported
SEP Actual Date:	Not reported
SEP Defaulted Date:	Not reported
SEP Type:	Not reported
SEP Type Description:	Not reported
Proposed Amount:	Not reported
Final Monetary Amount:	Not reported
Paid Amount:	Not reported
Final Count:	Not reported
Final Amount:	Not reported
Found Violation:	Yes
Agency Which Determined Violation:	State
Violation Short Description:	TSD - Preparedness and Prevention
Date Violation was Determined:	20020129
Actual Return to Compliance Date:	20020305
Return to Compliance Qualifier:	Documented
Violation Responsible Agency:	State
Scheduled Compliance Date:	Not reported
Enforcement Identifier:	503
Date of Enforcement Action:	20020319
Enforcement Responsible Agency:	State

Map ID
Direction
Distance
Elevation

MAP FINDINGS

Site

Database(s)

EDR ID Number
EPA ID Number

KINSBURSKY BROTHERS SUPPLY INC (Continued)

1010561113

Enforcement Docket Number:	Not reported
Enforcement Attorney:	Not reported
Corrective Action Component:	No
Appeal Initiated Date:	Not reported
Appeal Resolution Date:	Not reported
Disposition Status Date:	Not reported
Disposition Status:	Not reported
Disposition Status Description:	Not reported
Consent/Final Order Sequence Number:	Not reported
Consent/Final Order Respondent Name:	Not reported
Consent/Final Order Lead Agency:	Not reported
Enforcement Type:	Not reported
Enforcement Responsible Person:	Not reported
Enforcement Responsible Sub-Organization:	Not reported
SEP Sequence Number:	Not reported
SEP Expenditure Amount:	Not reported
SEP Scheduled Completion Date:	Not reported
SEP Actual Date:	Not reported
SEP Defaulted Date:	Not reported
SEP Type:	Not reported
SEP Type Description:	Not reported
Proposed Amount:	Not reported
Final Monetary Amount:	Not reported
Paid Amount:	Not reported
Final Count:	Not reported
Final Amount:	Not reported
Found Violation:	No
Agency Which Determined Violation:	Not reported
Violation Short Description:	Not reported
Date Violation was Determined:	Not reported
Actual Return to Compliance Date:	Not reported
Return to Compliance Qualifier:	Not reported
Violation Responsible Agency:	Not reported
Scheduled Compliance Date:	Not reported
Enforcement Identifier:	Not reported
Date of Enforcement Action:	Not reported
Enforcement Responsible Agency:	Not reported
Enforcement Docket Number:	Not reported
Enforcement Attorney:	Not reported
Corrective Action Component:	Not reported
Appeal Initiated Date:	Not reported
Appeal Resolution Date:	Not reported
Disposition Status Date:	Not reported
Disposition Status:	Not reported
Disposition Status Description:	Not reported
Consent/Final Order Sequence Number:	Not reported
Consent/Final Order Respondent Name:	Not reported
Consent/Final Order Lead Agency:	Not reported
Enforcement Type:	Not reported
Enforcement Responsible Person:	Not reported
Enforcement Responsible Sub-Organization:	Not reported
SEP Sequence Number:	Not reported
SEP Expenditure Amount:	Not reported
SEP Scheduled Completion Date:	Not reported
SEP Actual Date:	Not reported
SEP Defaulted Date:	Not reported

Map ID
 Direction
 Distance
 Elevation

MAP FINDINGS

Site

Database(s)

EDR ID Number
 EPA ID Number

KINSBURSKY BROTHERS SUPPLY INC (Continued)

1010561113

SEP Type:	Not reported
SEP Type Description:	Not reported
Proposed Amount:	Not reported
Final Monetary Amount:	Not reported
Paid Amount:	Not reported
Final Count:	Not reported
Final Amount:	Not reported
Found Violation:	Yes
Agency Which Determined Violation:	State
Violation Short Description:	State Statute or Regulation
Date Violation was Determined:	20191126
Actual Return to Compliance Date:	20191224
Return to Compliance Qualifier:	Documented
Violation Responsible Agency:	State
Scheduled Compliance Date:	Not reported
Enforcement Identifier:	541
Date of Enforcement Action:	20191126
Enforcement Responsible Agency:	State
Enforcement Docket Number:	Not reported
Enforcement Attorney:	Not reported
Corrective Action Component:	No
Appeal Initiated Date:	Not reported
Appeal Resolution Date:	Not reported
Disposition Status Date:	Not reported
Disposition Status:	Not reported
Disposition Status Description:	Not reported
Consent/Final Order Sequence Number:	Not reported
Consent/Final Order Respondent Name:	Not reported
Consent/Final Order Lead Agency:	Not reported
Enforcement Type:	Not reported
Enforcement Responsible Person:	Not reported
Enforcement Responsible Sub-Organization:	Not reported
SEP Sequence Number:	Not reported
SEP Expenditure Amount:	Not reported
SEP Scheduled Completion Date:	Not reported
SEP Actual Date:	Not reported
SEP Defaulted Date:	Not reported
SEP Type:	Not reported
SEP Type Description:	Not reported
Proposed Amount:	Not reported
Final Monetary Amount:	Not reported
Paid Amount:	Not reported
Final Count:	Not reported
Final Amount:	Not reported
Found Violation:	No
Agency Which Determined Violation:	Not reported
Violation Short Description:	Not reported
Date Violation was Determined:	Not reported
Actual Return to Compliance Date:	Not reported
Return to Compliance Qualifier:	Not reported
Violation Responsible Agency:	Not reported
Scheduled Compliance Date:	Not reported
Enforcement Identifier:	Not reported
Date of Enforcement Action:	Not reported
Enforcement Responsible Agency:	Not reported

Map ID
Direction
Distance
Elevation

MAP FINDINGS

Site

Database(s)

EDR ID Number
EPA ID Number

KINSBURSKY BROTHERS SUPPLY INC (Continued)

1010561113

Enforcement Docket Number:	Not reported
Enforcement Attorney:	Not reported
Corrective Action Component:	Not reported
Appeal Initiated Date:	Not reported
Appeal Resolution Date:	Not reported
Disposition Status Date:	Not reported
Disposition Status:	Not reported
Disposition Status Description:	Not reported
Consent/Final Order Sequence Number:	Not reported
Consent/Final Order Respondent Name:	Not reported
Consent/Final Order Lead Agency:	Not reported
Enforcement Type:	Not reported
Enforcement Responsible Person:	Not reported
Enforcement Responsible Sub-Organization:	Not reported
SEP Sequence Number:	Not reported
SEP Expenditure Amount:	Not reported
SEP Scheduled Completion Date:	Not reported
SEP Actual Date:	Not reported
SEP Defaulted Date:	Not reported
SEP Type:	Not reported
SEP Type Description:	Not reported
Proposed Amount:	Not reported
Final Monetary Amount:	Not reported
Paid Amount:	Not reported
Final Count:	Not reported
Final Amount:	Not reported
Found Violation:	Yes
Agency Which Determined Violation:	State
Violation Short Description:	TSD - General
Date Violation was Determined:	19940823
Actual Return to Compliance Date:	19950627
Return to Compliance Qualifier:	Observed
Violation Responsible Agency:	State
Scheduled Compliance Date:	Not reported
Enforcement Identifier:	005
Date of Enforcement Action:	19950706
Enforcement Responsible Agency:	State
Enforcement Docket Number:	Not reported
Enforcement Attorney:	Not reported
Corrective Action Component:	No
Appeal Initiated Date:	Not reported
Appeal Resolution Date:	Not reported
Disposition Status Date:	Not reported
Disposition Status:	Not reported
Disposition Status Description:	Not reported
Consent/Final Order Sequence Number:	Not reported
Consent/Final Order Respondent Name:	Not reported
Consent/Final Order Lead Agency:	Not reported
Enforcement Type:	FINAL 3008(A) COMPLIANCE ORDER
Enforcement Responsible Person:	R9STA
Enforcement Responsible Sub-Organization:	Not reported
SEP Sequence Number:	Not reported
SEP Expenditure Amount:	Not reported
SEP Scheduled Completion Date:	Not reported
SEP Actual Date:	Not reported
SEP Defaulted Date:	Not reported

Map ID
Direction
Distance
Elevation

MAP FINDINGS

Site

Database(s)

EDR ID Number
EPA ID Number

KINSBURSKY BROTHERS SUPPLY INC (Continued)

1010561113

SEP Type:	Not reported
SEP Type Description:	Not reported
Proposed Amount:	Not reported
Final Monetary Amount:	5000
Paid Amount:	5000
Final Count:	1
Final Amount:	5000
Found Violation:	Yes
Agency Which Determined Violation:	State
Violation Short Description:	TSD - General
Date Violation was Determined:	19940823
Actual Return to Compliance Date:	19950627
Return to Compliance Qualifier:	Observed
Violation Responsible Agency:	State
Scheduled Compliance Date:	Not reported
Enforcement Identifier:	005
Date of Enforcement Action:	19950706
Enforcement Responsible Agency:	State
Enforcement Docket Number:	Not reported
Enforcement Attorney:	Not reported
Corrective Action Component:	No
Appeal Initiated Date:	Not reported
Appeal Resolution Date:	Not reported
Disposition Status Date:	Not reported
Disposition Status:	Not reported
Disposition Status Description:	Not reported
Consent/Final Order Sequence Number:	Not reported
Consent/Final Order Respondent Name:	Not reported
Consent/Final Order Lead Agency:	Not reported
Enforcement Type:	FINAL 3008(A) COMPLIANCE ORDER
Enforcement Responsible Person:	R9STA
Enforcement Responsible Sub-Organization:	Not reported
SEP Sequence Number:	Not reported
SEP Expenditure Amount:	Not reported
SEP Scheduled Completion Date:	Not reported
SEP Actual Date:	Not reported
SEP Defaulted Date:	Not reported
SEP Type:	Not reported
SEP Type Description:	Not reported
Proposed Amount:	Not reported
Final Monetary Amount:	5000
Paid Amount:	5000
Final Count:	1
Final Amount:	5000
Found Violation:	Yes
Agency Which Determined Violation:	State
Violation Short Description:	Permits - Application
Date Violation was Determined:	20040225
Actual Return to Compliance Date:	20040304
Return to Compliance Qualifier:	Documented
Violation Responsible Agency:	State
Scheduled Compliance Date:	Not reported
Enforcement Identifier:	510
Date of Enforcement Action:	20040409
Enforcement Responsible Agency:	State

Map ID
Direction
Distance
Elevation

MAP FINDINGS

Site

Database(s)

EDR ID Number
EPA ID Number

KINSBURSKY BROTHERS SUPPLY INC (Continued)

1010561113

Enforcement Docket Number:	Not reported
Enforcement Attorney:	Not reported
Corrective Action Component:	No
Appeal Initiated Date:	Not reported
Appeal Resolution Date:	Not reported
Disposition Status Date:	Not reported
Disposition Status:	Not reported
Disposition Status Description:	Not reported
Consent/Final Order Sequence Number:	Not reported
Consent/Final Order Respondent Name:	Not reported
Consent/Final Order Lead Agency:	Not reported
Enforcement Type:	Not reported
Enforcement Responsible Person:	Not reported
Enforcement Responsible Sub-Organization:	Not reported
SEP Sequence Number:	Not reported
SEP Expenditure Amount:	Not reported
SEP Scheduled Completion Date:	Not reported
SEP Actual Date:	Not reported
SEP Defaulted Date:	Not reported
SEP Type:	Not reported
SEP Type Description:	Not reported
Proposed Amount:	Not reported
Final Monetary Amount:	Not reported
Paid Amount:	Not reported
Final Count:	Not reported
Final Amount:	Not reported
Found Violation:	Yes
Agency Which Determined Violation:	State
Violation Short Description:	Permits - Application
Date Violation was Determined:	20020129
Actual Return to Compliance Date:	20020305
Return to Compliance Qualifier:	Documented
Violation Responsible Agency:	State
Scheduled Compliance Date:	Not reported
Enforcement Identifier:	200
Date of Enforcement Action:	20020205
Enforcement Responsible Agency:	State
Enforcement Docket Number:	Not reported
Enforcement Attorney:	Not reported
Corrective Action Component:	No
Appeal Initiated Date:	Not reported
Appeal Resolution Date:	Not reported
Disposition Status Date:	Not reported
Disposition Status:	Not reported
Disposition Status Description:	Not reported
Consent/Final Order Sequence Number:	Not reported
Consent/Final Order Respondent Name:	Not reported
Consent/Final Order Lead Agency:	Not reported
Enforcement Type:	WRITTEN INFORMAL
Enforcement Responsible Person:	Not reported
Enforcement Responsible Sub-Organization:	Not reported
SEP Sequence Number:	Not reported
SEP Expenditure Amount:	Not reported
SEP Scheduled Completion Date:	Not reported
SEP Actual Date:	Not reported
SEP Defaulted Date:	Not reported

Map ID
Direction
Distance
Elevation

MAP FINDINGS

Site

Database(s)

EDR ID Number
EPA ID Number

KINSBURSKY BROTHERS SUPPLY INC (Continued)

1010561113

SEP Type:	Not reported
SEP Type Description:	Not reported
Proposed Amount:	Not reported
Final Monetary Amount:	Not reported
Paid Amount:	Not reported
Final Count:	Not reported
Final Amount:	Not reported
Found Violation:	Yes
Agency Which Determined Violation:	State
Violation Short Description:	TSD - Container Use and Management
Date Violation was Determined:	20070220
Actual Return to Compliance Date:	20070307
Return to Compliance Qualifier:	Documented
Violation Responsible Agency:	State
Scheduled Compliance Date:	Not reported
Enforcement Identifier:	200
Date of Enforcement Action:	20070221
Enforcement Responsible Agency:	State
Enforcement Docket Number:	Not reported
Enforcement Attorney:	Not reported
Corrective Action Component:	No
Appeal Initiated Date:	Not reported
Appeal Resolution Date:	Not reported
Disposition Status Date:	Not reported
Disposition Status:	Not reported
Disposition Status Description:	Not reported
Consent/Final Order Sequence Number:	Not reported
Consent/Final Order Respondent Name:	Not reported
Consent/Final Order Lead Agency:	Not reported
Enforcement Type:	WRITTEN INFORMAL
Enforcement Responsible Person:	Not reported
Enforcement Responsible Sub-Organization:	Not reported
SEP Sequence Number:	Not reported
SEP Expenditure Amount:	Not reported
SEP Scheduled Completion Date:	Not reported
SEP Actual Date:	Not reported
SEP Defaulted Date:	Not reported
SEP Type:	Not reported
SEP Type Description:	Not reported
Proposed Amount:	Not reported
Final Monetary Amount:	Not reported
Paid Amount:	Not reported
Final Count:	Not reported
Final Amount:	Not reported
Found Violation:	Yes
Agency Which Determined Violation:	State
Violation Short Description:	TSD - Financial Requirements
Date Violation was Determined:	20020122
Actual Return to Compliance Date:	20030219
Return to Compliance Qualifier:	Documented
Violation Responsible Agency:	State
Scheduled Compliance Date:	Not reported
Enforcement Identifier:	200
Date of Enforcement Action:	20020219
Enforcement Responsible Agency:	State

Map ID
Direction
Distance
Elevation

MAP FINDINGS

Site

Database(s)

EDR ID Number
EPA ID Number

KINSBURSKY BROTHERS SUPPLY INC (Continued)

1010561113

Enforcement Docket Number:	Not reported
Enforcement Attorney:	Not reported
Corrective Action Component:	No
Appeal Initiated Date:	Not reported
Appeal Resolution Date:	Not reported
Disposition Status Date:	Not reported
Disposition Status:	Not reported
Disposition Status Description:	Not reported
Consent/Final Order Sequence Number:	Not reported
Consent/Final Order Respondent Name:	Not reported
Consent/Final Order Lead Agency:	Not reported
Enforcement Type:	WRITTEN INFORMAL
Enforcement Responsible Person:	Not reported
Enforcement Responsible Sub-Organization:	Not reported
SEP Sequence Number:	Not reported
SEP Expenditure Amount:	Not reported
SEP Scheduled Completion Date:	Not reported
SEP Actual Date:	Not reported
SEP Defaulted Date:	Not reported
SEP Type:	Not reported
SEP Type Description:	Not reported
Proposed Amount:	Not reported
Final Monetary Amount:	Not reported
Paid Amount:	Not reported
Final Count:	Not reported
Final Amount:	Not reported
Found Violation:	Yes
Agency Which Determined Violation:	State
Violation Short Description:	TSD - General Facility Standards
Date Violation was Determined:	20020731
Actual Return to Compliance Date:	20020812
Return to Compliance Qualifier:	Documented
Violation Responsible Agency:	State
Scheduled Compliance Date:	Not reported
Enforcement Identifier:	200
Date of Enforcement Action:	20020731
Enforcement Responsible Agency:	State
Enforcement Docket Number:	Not reported
Enforcement Attorney:	Not reported
Corrective Action Component:	No
Appeal Initiated Date:	Not reported
Appeal Resolution Date:	Not reported
Disposition Status Date:	Not reported
Disposition Status:	Not reported
Disposition Status Description:	Not reported
Consent/Final Order Sequence Number:	Not reported
Consent/Final Order Respondent Name:	Not reported
Consent/Final Order Lead Agency:	Not reported
Enforcement Type:	WRITTEN INFORMAL
Enforcement Responsible Person:	Not reported
Enforcement Responsible Sub-Organization:	Not reported
SEP Sequence Number:	Not reported
SEP Expenditure Amount:	Not reported
SEP Scheduled Completion Date:	Not reported
SEP Actual Date:	Not reported
SEP Defaulted Date:	Not reported

Map ID
Direction
Distance
Elevation

MAP FINDINGS

Site

Database(s)

EDR ID Number
EPA ID Number

KINSBURSKY BROTHERS SUPPLY INC (Continued)

1010561113

SEP Type:	Not reported
SEP Type Description:	Not reported
Proposed Amount:	Not reported
Final Monetary Amount:	Not reported
Paid Amount:	Not reported
Final Count:	Not reported
Final Amount:	Not reported
Found Violation:	Yes
Agency Which Determined Violation:	State
Violation Short Description:	Generators - General
Date Violation was Determined:	19940823
Actual Return to Compliance Date:	19950627
Return to Compliance Qualifier:	Observed
Violation Responsible Agency:	State
Scheduled Compliance Date:	Not reported
Enforcement Identifier:	005
Date of Enforcement Action:	19950706
Enforcement Responsible Agency:	State
Enforcement Docket Number:	Not reported
Enforcement Attorney:	Not reported
Corrective Action Component:	No
Appeal Initiated Date:	Not reported
Appeal Resolution Date:	Not reported
Disposition Status Date:	Not reported
Disposition Status:	Not reported
Disposition Status Description:	Not reported
Consent/Final Order Sequence Number:	Not reported
Consent/Final Order Respondent Name:	Not reported
Consent/Final Order Lead Agency:	Not reported
Enforcement Type:	FINAL 3008(A) COMPLIANCE ORDER
Enforcement Responsible Person:	R9STA
Enforcement Responsible Sub-Organization:	Not reported
SEP Sequence Number:	Not reported
SEP Expenditure Amount:	Not reported
SEP Scheduled Completion Date:	Not reported
SEP Actual Date:	Not reported
SEP Defaulted Date:	Not reported
SEP Type:	Not reported
SEP Type Description:	Not reported
Proposed Amount:	Not reported
Final Monetary Amount:	5000
Paid Amount:	5000
Final Count:	1
Final Amount:	5000
Found Violation:	No
Agency Which Determined Violation:	Not reported
Violation Short Description:	Not reported
Date Violation was Determined:	Not reported
Actual Return to Compliance Date:	Not reported
Return to Compliance Qualifier:	Not reported
Violation Responsible Agency:	Not reported
Scheduled Compliance Date:	Not reported
Enforcement Identifier:	Not reported
Date of Enforcement Action:	Not reported
Enforcement Responsible Agency:	Not reported

Map ID
Direction
Distance
Elevation

MAP FINDINGS

Site

Database(s)

EDR ID Number
EPA ID Number

KINSBURSKY BROTHERS SUPPLY INC (Continued)

1010561113

Enforcement Docket Number:	Not reported
Enforcement Attorney:	Not reported
Corrective Action Component:	Not reported
Appeal Initiated Date:	Not reported
Appeal Resolution Date:	Not reported
Disposition Status Date:	Not reported
Disposition Status:	Not reported
Disposition Status Description:	Not reported
Consent/Final Order Sequence Number:	Not reported
Consent/Final Order Respondent Name:	Not reported
Consent/Final Order Lead Agency:	Not reported
Enforcement Type:	Not reported
Enforcement Responsible Person:	Not reported
Enforcement Responsible Sub-Organization:	Not reported
SEP Sequence Number:	Not reported
SEP Expenditure Amount:	Not reported
SEP Scheduled Completion Date:	Not reported
SEP Actual Date:	Not reported
SEP Defaulted Date:	Not reported
SEP Type:	Not reported
SEP Type Description:	Not reported
Proposed Amount:	Not reported
Final Monetary Amount:	Not reported
Paid Amount:	Not reported
Final Count:	Not reported
Final Amount:	Not reported
Found Violation:	Yes
Agency Which Determined Violation:	State
Violation Short Description:	Transporters - General
Date Violation was Determined:	19901002
Actual Return to Compliance Date:	19901031
Return to Compliance Qualifier:	Observed
Violation Responsible Agency:	State
Scheduled Compliance Date:	Not reported
Enforcement Identifier:	002
Date of Enforcement Action:	19901005
Enforcement Responsible Agency:	State
Enforcement Docket Number:	Not reported
Enforcement Attorney:	Not reported
Corrective Action Component:	No
Appeal Initiated Date:	Not reported
Appeal Resolution Date:	Not reported
Disposition Status Date:	Not reported
Disposition Status:	Not reported
Disposition Status Description:	Not reported
Consent/Final Order Sequence Number:	Not reported
Consent/Final Order Respondent Name:	Not reported
Consent/Final Order Lead Agency:	Not reported
Enforcement Type:	FINAL 3008(A) COMPLIANCE ORDER
Enforcement Responsible Person:	R9STA
Enforcement Responsible Sub-Organization:	Not reported
SEP Sequence Number:	Not reported
SEP Expenditure Amount:	Not reported
SEP Scheduled Completion Date:	Not reported
SEP Actual Date:	Not reported
SEP Defaulted Date:	Not reported

Map ID
Direction
Distance
Elevation

MAP FINDINGS

Site

Database(s)

EDR ID Number
EPA ID Number

KINSBURSKY BROTHERS SUPPLY INC (Continued)

1010561113

SEP Type:	Not reported
SEP Type Description:	Not reported
Proposed Amount:	Not reported
Final Monetary Amount:	Not reported
Paid Amount:	Not reported
Final Count:	Not reported
Final Amount:	Not reported
Found Violation:	Yes
Agency Which Determined Violation:	State
Violation Short Description:	State Statute or Regulation
Date Violation was Determined:	20070924
Actual Return to Compliance Date:	20071002
Return to Compliance Qualifier:	Documented
Violation Responsible Agency:	State
Scheduled Compliance Date:	Not reported
Enforcement Identifier:	200
Date of Enforcement Action:	20070925
Enforcement Responsible Agency:	State
Enforcement Docket Number:	Not reported
Enforcement Attorney:	Not reported
Corrective Action Component:	No
Appeal Initiated Date:	Not reported
Appeal Resolution Date:	Not reported
Disposition Status Date:	Not reported
Disposition Status:	Not reported
Disposition Status Description:	Not reported
Consent/Final Order Sequence Number:	Not reported
Consent/Final Order Respondent Name:	Not reported
Consent/Final Order Lead Agency:	Not reported
Enforcement Type:	WRITTEN INFORMAL
Enforcement Responsible Person:	Not reported
Enforcement Responsible Sub-Organization:	Not reported
SEP Sequence Number:	Not reported
SEP Expenditure Amount:	Not reported
SEP Scheduled Completion Date:	Not reported
SEP Actual Date:	Not reported
SEP Defaulted Date:	Not reported
SEP Type:	Not reported
SEP Type Description:	Not reported
Proposed Amount:	Not reported
Final Monetary Amount:	Not reported
Paid Amount:	Not reported
Final Count:	Not reported
Final Amount:	Not reported
Found Violation:	Yes
Agency Which Determined Violation:	State
Violation Short Description:	State Statute or Regulation
Date Violation was Determined:	20070924
Actual Return to Compliance Date:	20070924
Return to Compliance Qualifier:	Observed
Violation Responsible Agency:	State
Scheduled Compliance Date:	Not reported
Enforcement Identifier:	200
Date of Enforcement Action:	20070925
Enforcement Responsible Agency:	State

Map ID
Direction
Distance
Elevation

MAP FINDINGS

Site

Database(s)

EDR ID Number
EPA ID Number

KINSBURSKY BROTHERS SUPPLY INC (Continued)

1010561113

Enforcement Docket Number:	Not reported
Enforcement Attorney:	Not reported
Corrective Action Component:	No
Appeal Initiated Date:	Not reported
Appeal Resolution Date:	Not reported
Disposition Status Date:	Not reported
Disposition Status:	Not reported
Disposition Status Description:	Not reported
Consent/Final Order Sequence Number:	Not reported
Consent/Final Order Respondent Name:	Not reported
Consent/Final Order Lead Agency:	Not reported
Enforcement Type:	WRITTEN INFORMAL
Enforcement Responsible Person:	Not reported
Enforcement Responsible Sub-Organization:	Not reported
SEP Sequence Number:	Not reported
SEP Expenditure Amount:	Not reported
SEP Scheduled Completion Date:	Not reported
SEP Actual Date:	Not reported
SEP Defaulted Date:	Not reported
SEP Type:	Not reported
SEP Type Description:	Not reported
Proposed Amount:	Not reported
Final Monetary Amount:	Not reported
Paid Amount:	Not reported
Final Count:	Not reported
Final Amount:	Not reported
Found Violation:	No
Agency Which Determined Violation:	Not reported
Violation Short Description:	Not reported
Date Violation was Determined:	Not reported
Actual Return to Compliance Date:	Not reported
Return to Compliance Qualifier:	Not reported
Violation Responsible Agency:	Not reported
Scheduled Compliance Date:	Not reported
Enforcement Identifier:	Not reported
Date of Enforcement Action:	Not reported
Enforcement Responsible Agency:	Not reported
Enforcement Docket Number:	Not reported
Enforcement Attorney:	Not reported
Corrective Action Component:	Not reported
Appeal Initiated Date:	Not reported
Appeal Resolution Date:	Not reported
Disposition Status Date:	Not reported
Disposition Status:	Not reported
Disposition Status Description:	Not reported
Consent/Final Order Sequence Number:	Not reported
Consent/Final Order Respondent Name:	Not reported
Consent/Final Order Lead Agency:	Not reported
Enforcement Type:	Not reported
Enforcement Responsible Person:	Not reported
Enforcement Responsible Sub-Organization:	Not reported
SEP Sequence Number:	Not reported
SEP Expenditure Amount:	Not reported
SEP Scheduled Completion Date:	Not reported
SEP Actual Date:	Not reported
SEP Defaulted Date:	Not reported

Map ID
 Direction
 Distance
 Elevation

MAP FINDINGS

Site

Database(s)

EDR ID Number
 EPA ID Number

KINSBURSKY BROTHERS SUPPLY INC (Continued)

1010561113

SEP Type: Not reported
 SEP Type Description: Not reported
 Proposed Amount: Not reported
 Final Monetary Amount: Not reported
 Paid Amount: Not reported
 Final Count: Not reported
 Final Amount: Not reported

Found Violation: Yes
 Agency Which Determined Violation: State
 Violation Short Description: Permits - Application
 Date Violation was Determined: 20020129
 Actual Return to Compliance Date: 20020305
 Return to Compliance Qualifier: Documented
 Violation Responsible Agency: State
 Scheduled Compliance Date: Not reported
 Enforcement Identifier: 503
 Date of Enforcement Action: 20020319
 Enforcement Responsible Agency: State
 Enforcement Docket Number: Not reported
 Enforcement Attorney: Not reported
 Corrective Action Component: No
 Appeal Initiated Date: Not reported
 Appeal Resolution Date: Not reported
 Disposition Status Date: Not reported
 Disposition Status: Not reported
 Disposition Status Description: Not reported
 Consent/Final Order Sequence Number: Not reported
 Consent/Final Order Respondent Name: Not reported
 Consent/Final Order Lead Agency: Not reported
 Enforcement Type: Not reported
 Enforcement Responsible Person: Not reported
 Enforcement Responsible Sub-Organization: Not reported
 SEP Sequence Number: Not reported
 SEP Expenditure Amount: Not reported
 SEP Scheduled Completion Date: Not reported
 SEP Actual Date: Not reported
 SEP Defaulted Date: Not reported
 SEP Type: Not reported
 SEP Type Description: Not reported
 Proposed Amount: Not reported
 Final Monetary Amount: Not reported
 Paid Amount: Not reported
 Final Count: Not reported
 Final Amount: Not reported

Found Violation: Yes
 Agency Which Determined Violation: State
 Violation Short Description: TSD - General
 Date Violation was Determined: 19940823
 Actual Return to Compliance Date: 19941024
 Return to Compliance Qualifier: Observed
 Violation Responsible Agency: State
 Scheduled Compliance Date: Not reported
 Enforcement Identifier: 004
 Date of Enforcement Action: 19940823
 Enforcement Responsible Agency: State

Map ID
Direction
Distance
Elevation

MAP FINDINGS

Site

Database(s)

EDR ID Number
EPA ID Number

KINSBURSKY BROTHERS SUPPLY INC (Continued)

1010561113

Enforcement Docket Number:	Not reported
Enforcement Attorney:	Not reported
Corrective Action Component:	No
Appeal Initiated Date:	Not reported
Appeal Resolution Date:	Not reported
Disposition Status Date:	Not reported
Disposition Status:	Not reported
Disposition Status Description:	Not reported
Consent/Final Order Sequence Number:	Not reported
Consent/Final Order Respondent Name:	Not reported
Consent/Final Order Lead Agency:	Not reported
Enforcement Type:	WRITTEN INFORMAL
Enforcement Responsible Person:	R9STA
Enforcement Responsible Sub-Organization:	Not reported
SEP Sequence Number:	Not reported
SEP Expenditure Amount:	Not reported
SEP Scheduled Completion Date:	Not reported
SEP Actual Date:	Not reported
SEP Defaulted Date:	Not reported
SEP Type:	Not reported
SEP Type Description:	Not reported
Proposed Amount:	Not reported
Final Monetary Amount:	Not reported
Paid Amount:	Not reported
Final Count:	Not reported
Final Amount:	Not reported
Found Violation:	Yes
Agency Which Determined Violation:	State
Violation Short Description:	TSD - General
Date Violation was Determined:	19951108
Actual Return to Compliance Date:	19960801
Return to Compliance Qualifier:	Observed
Violation Responsible Agency:	State
Scheduled Compliance Date:	Not reported
Enforcement Identifier:	006
Date of Enforcement Action:	19951108
Enforcement Responsible Agency:	State
Enforcement Docket Number:	Not reported
Enforcement Attorney:	Not reported
Corrective Action Component:	No
Appeal Initiated Date:	Not reported
Appeal Resolution Date:	Not reported
Disposition Status Date:	Not reported
Disposition Status:	Not reported
Disposition Status Description:	Not reported
Consent/Final Order Sequence Number:	Not reported
Consent/Final Order Respondent Name:	Not reported
Consent/Final Order Lead Agency:	Not reported
Enforcement Type:	WRITTEN INFORMAL
Enforcement Responsible Person:	R9STA
Enforcement Responsible Sub-Organization:	Not reported
SEP Sequence Number:	Not reported
SEP Expenditure Amount:	Not reported
SEP Scheduled Completion Date:	Not reported
SEP Actual Date:	Not reported
SEP Defaulted Date:	Not reported

Map ID
Direction
Distance
Elevation

MAP FINDINGS

Site

Database(s)

EDR ID Number
EPA ID Number

KINSBURSKY BROTHERS SUPPLY INC (Continued)

1010561113

SEP Type:	Not reported
SEP Type Description:	Not reported
Proposed Amount:	Not reported
Final Monetary Amount:	Not reported
Paid Amount:	Not reported
Final Count:	Not reported
Final Amount:	Not reported
Found Violation:	Yes
Agency Which Determined Violation:	State
Violation Short Description:	TSD - General Facility Standards
Date Violation was Determined:	20030324
Actual Return to Compliance Date:	20030407
Return to Compliance Qualifier:	Documented
Violation Responsible Agency:	State
Scheduled Compliance Date:	Not reported
Enforcement Identifier:	200
Date of Enforcement Action:	20030325
Enforcement Responsible Agency:	State
Enforcement Docket Number:	Not reported
Enforcement Attorney:	Not reported
Corrective Action Component:	No
Appeal Initiated Date:	Not reported
Appeal Resolution Date:	Not reported
Disposition Status Date:	Not reported
Disposition Status:	Not reported
Disposition Status Description:	Not reported
Consent/Final Order Sequence Number:	Not reported
Consent/Final Order Respondent Name:	Not reported
Consent/Final Order Lead Agency:	Not reported
Enforcement Type:	WRITTEN INFORMAL
Enforcement Responsible Person:	Not reported
Enforcement Responsible Sub-Organization:	Not reported
SEP Sequence Number:	Not reported
SEP Expenditure Amount:	Not reported
SEP Scheduled Completion Date:	Not reported
SEP Actual Date:	Not reported
SEP Defaulted Date:	Not reported
SEP Type:	Not reported
SEP Type Description:	Not reported
Proposed Amount:	Not reported
Final Monetary Amount:	Not reported
Paid Amount:	Not reported
Final Count:	Not reported
Final Amount:	Not reported
Found Violation:	No
Agency Which Determined Violation:	Not reported
Violation Short Description:	Not reported
Date Violation was Determined:	Not reported
Actual Return to Compliance Date:	Not reported
Return to Compliance Qualifier:	Not reported
Violation Responsible Agency:	Not reported
Scheduled Compliance Date:	Not reported
Enforcement Identifier:	Not reported
Date of Enforcement Action:	Not reported
Enforcement Responsible Agency:	Not reported

Map ID
Direction
Distance
Elevation

MAP FINDINGS

Site

Database(s)

EDR ID Number
EPA ID Number

KINSBURSKY BROTHERS SUPPLY INC (Continued)

1010561113

Enforcement Docket Number:	Not reported
Enforcement Attorney:	Not reported
Corrective Action Component:	Not reported
Appeal Initiated Date:	Not reported
Appeal Resolution Date:	Not reported
Disposition Status Date:	Not reported
Disposition Status:	Not reported
Disposition Status Description:	Not reported
Consent/Final Order Sequence Number:	Not reported
Consent/Final Order Respondent Name:	Not reported
Consent/Final Order Lead Agency:	Not reported
Enforcement Type:	Not reported
Enforcement Responsible Person:	Not reported
Enforcement Responsible Sub-Organization:	Not reported
SEP Sequence Number:	Not reported
SEP Expenditure Amount:	Not reported
SEP Scheduled Completion Date:	Not reported
SEP Actual Date:	Not reported
SEP Defaulted Date:	Not reported
SEP Type:	Not reported
SEP Type Description:	Not reported
Proposed Amount:	Not reported
Final Monetary Amount:	Not reported
Paid Amount:	Not reported
Final Count:	Not reported
Final Amount:	Not reported
Found Violation:	No
Agency Which Determined Violation:	Not reported
Violation Short Description:	Not reported
Date Violation was Determined:	Not reported
Actual Return to Compliance Date:	Not reported
Return to Compliance Qualifier:	Not reported
Violation Responsible Agency:	Not reported
Scheduled Compliance Date:	Not reported
Enforcement Identifier:	Not reported
Date of Enforcement Action:	Not reported
Enforcement Responsible Agency:	Not reported
Enforcement Docket Number:	Not reported
Enforcement Attorney:	Not reported
Corrective Action Component:	Not reported
Appeal Initiated Date:	Not reported
Appeal Resolution Date:	Not reported
Disposition Status Date:	Not reported
Disposition Status:	Not reported
Disposition Status Description:	Not reported
Consent/Final Order Sequence Number:	Not reported
Consent/Final Order Respondent Name:	Not reported
Consent/Final Order Lead Agency:	Not reported
Enforcement Type:	Not reported
Enforcement Responsible Person:	Not reported
Enforcement Responsible Sub-Organization:	Not reported
SEP Sequence Number:	Not reported
SEP Expenditure Amount:	Not reported
SEP Scheduled Completion Date:	Not reported
SEP Actual Date:	Not reported
SEP Defaulted Date:	Not reported

Map ID
 Direction
 Distance
 Elevation

MAP FINDINGS

Site

Database(s)

EDR ID Number
 EPA ID Number

KINSBURSKY BROTHERS SUPPLY INC (Continued)

1010561113

SEP Type:	Not reported
SEP Type Description:	Not reported
Proposed Amount:	Not reported
Final Monetary Amount:	Not reported
Paid Amount:	Not reported
Final Count:	Not reported
Final Amount:	Not reported
Found Violation:	Yes
Agency Which Determined Violation:	State
Violation Short Description:	TSD - Manifest/Records/Reporting
Date Violation was Determined:	20030324
Actual Return to Compliance Date:	20030407
Return to Compliance Qualifier:	Documented
Violation Responsible Agency:	State
Scheduled Compliance Date:	Not reported
Enforcement Identifier:	508
Date of Enforcement Action:	20030422
Enforcement Responsible Agency:	State
Enforcement Docket Number:	Not reported
Enforcement Attorney:	Not reported
Corrective Action Component:	No
Appeal Initiated Date:	Not reported
Appeal Resolution Date:	Not reported
Disposition Status Date:	Not reported
Disposition Status:	Not reported
Disposition Status Description:	Not reported
Consent/Final Order Sequence Number:	Not reported
Consent/Final Order Respondent Name:	Not reported
Consent/Final Order Lead Agency:	Not reported
Enforcement Type:	Not reported
Enforcement Responsible Person:	Not reported
Enforcement Responsible Sub-Organization:	Not reported
SEP Sequence Number:	Not reported
SEP Expenditure Amount:	Not reported
SEP Scheduled Completion Date:	Not reported
SEP Actual Date:	Not reported
SEP Defaulted Date:	Not reported
SEP Type:	Not reported
SEP Type Description:	Not reported
Proposed Amount:	Not reported
Final Monetary Amount:	Not reported
Paid Amount:	Not reported
Final Count:	Not reported
Final Amount:	Not reported
Found Violation:	Yes
Agency Which Determined Violation:	State
Violation Short Description:	Permits - Application
Date Violation was Determined:	20040225
Actual Return to Compliance Date:	20040304
Return to Compliance Qualifier:	Documented
Violation Responsible Agency:	State
Scheduled Compliance Date:	Not reported
Enforcement Identifier:	200
Date of Enforcement Action:	20040302
Enforcement Responsible Agency:	State

Map ID
Direction
Distance
Elevation

MAP FINDINGS

Site

Database(s)

EDR ID Number
EPA ID Number

KINSBURSKY BROTHERS SUPPLY INC (Continued)

1010561113

Enforcement Docket Number:	Not reported
Enforcement Attorney:	Not reported
Corrective Action Component:	No
Appeal Initiated Date:	Not reported
Appeal Resolution Date:	Not reported
Disposition Status Date:	Not reported
Disposition Status:	Not reported
Disposition Status Description:	Not reported
Consent/Final Order Sequence Number:	Not reported
Consent/Final Order Respondent Name:	Not reported
Consent/Final Order Lead Agency:	Not reported
Enforcement Type:	WRITTEN INFORMAL
Enforcement Responsible Person:	Not reported
Enforcement Responsible Sub-Organization:	Not reported
SEP Sequence Number:	Not reported
SEP Expenditure Amount:	Not reported
SEP Scheduled Completion Date:	Not reported
SEP Actual Date:	Not reported
SEP Defaulted Date:	Not reported
SEP Type:	Not reported
SEP Type Description:	Not reported
Proposed Amount:	Not reported
Final Monetary Amount:	Not reported
Paid Amount:	Not reported
Final Count:	Not reported
Final Amount:	Not reported
Found Violation:	Yes
Agency Which Determined Violation:	State
Violation Short Description:	TSD - General Facility Standards
Date Violation was Determined:	20060321
Actual Return to Compliance Date:	20060607
Return to Compliance Qualifier:	Documented
Violation Responsible Agency:	State
Scheduled Compliance Date:	Not reported
Enforcement Identifier:	201
Date of Enforcement Action:	20061204
Enforcement Responsible Agency:	State
Enforcement Docket Number:	Not reported
Enforcement Attorney:	Not reported
Corrective Action Component:	No
Appeal Initiated Date:	Not reported
Appeal Resolution Date:	Not reported
Disposition Status Date:	Not reported
Disposition Status:	Not reported
Disposition Status Description:	Not reported
Consent/Final Order Sequence Number:	Not reported
Consent/Final Order Respondent Name:	Not reported
Consent/Final Order Lead Agency:	Not reported
Enforcement Type:	SINGLE SITE CA/FO
Enforcement Responsible Person:	Not reported
Enforcement Responsible Sub-Organization:	Not reported
SEP Sequence Number:	Not reported
SEP Expenditure Amount:	Not reported
SEP Scheduled Completion Date:	Not reported
SEP Actual Date:	Not reported
SEP Defaulted Date:	Not reported

Map ID
Direction
Distance
Elevation

MAP FINDINGS

Site

Database(s)

EDR ID Number
EPA ID Number

KINSBURSKY BROTHERS SUPPLY INC (Continued)

1010561113

SEP Type:	Not reported
SEP Type Description:	Not reported
Proposed Amount:	Not reported
Final Monetary Amount:	15750
Paid Amount:	Not reported
Final Count:	1
Final Amount:	15750
Found Violation:	Yes
Agency Which Determined Violation:	State
Violation Short Description:	State Statute or Regulation
Date Violation was Determined:	20070924
Actual Return to Compliance Date:	20070924
Return to Compliance Qualifier:	Observed
Violation Responsible Agency:	State
Scheduled Compliance Date:	Not reported
Enforcement Identifier:	518
Date of Enforcement Action:	20071019
Enforcement Responsible Agency:	State
Enforcement Docket Number:	Not reported
Enforcement Attorney:	Not reported
Corrective Action Component:	No
Appeal Initiated Date:	Not reported
Appeal Resolution Date:	Not reported
Disposition Status Date:	Not reported
Disposition Status:	Not reported
Disposition Status Description:	Not reported
Consent/Final Order Sequence Number:	Not reported
Consent/Final Order Respondent Name:	Not reported
Consent/Final Order Lead Agency:	Not reported
Enforcement Type:	Not reported
Enforcement Responsible Person:	Not reported
Enforcement Responsible Sub-Organization:	Not reported
SEP Sequence Number:	Not reported
SEP Expenditure Amount:	Not reported
SEP Scheduled Completion Date:	Not reported
SEP Actual Date:	Not reported
SEP Defaulted Date:	Not reported
SEP Type:	Not reported
SEP Type Description:	Not reported
Proposed Amount:	Not reported
Final Monetary Amount:	Not reported
Paid Amount:	Not reported
Final Count:	Not reported
Final Amount:	Not reported
Found Violation:	No
Agency Which Determined Violation:	Not reported
Violation Short Description:	Not reported
Date Violation was Determined:	Not reported
Actual Return to Compliance Date:	Not reported
Return to Compliance Qualifier:	Not reported
Violation Responsible Agency:	Not reported
Scheduled Compliance Date:	Not reported
Enforcement Identifier:	Not reported
Date of Enforcement Action:	Not reported
Enforcement Responsible Agency:	Not reported

Map ID
Direction
Distance
Elevation

MAP FINDINGS

Site

Database(s)

EDR ID Number
EPA ID Number

KINSBURSKY BROTHERS SUPPLY INC (Continued)

1010561113

Enforcement Docket Number:	Not reported
Enforcement Attorney:	Not reported
Corrective Action Component:	Not reported
Appeal Initiated Date:	Not reported
Appeal Resolution Date:	Not reported
Disposition Status Date:	Not reported
Disposition Status:	Not reported
Disposition Status Description:	Not reported
Consent/Final Order Sequence Number:	Not reported
Consent/Final Order Respondent Name:	Not reported
Consent/Final Order Lead Agency:	Not reported
Enforcement Type:	Not reported
Enforcement Responsible Person:	Not reported
Enforcement Responsible Sub-Organization:	Not reported
SEP Sequence Number:	Not reported
SEP Expenditure Amount:	Not reported
SEP Scheduled Completion Date:	Not reported
SEP Actual Date:	Not reported
SEP Defaulted Date:	Not reported
SEP Type:	Not reported
SEP Type Description:	Not reported
Proposed Amount:	Not reported
Final Monetary Amount:	Not reported
Paid Amount:	Not reported
Final Count:	Not reported
Final Amount:	Not reported
Found Violation:	No
Agency Which Determined Violation:	Not reported
Violation Short Description:	Not reported
Date Violation was Determined:	Not reported
Actual Return to Compliance Date:	Not reported
Return to Compliance Qualifier:	Not reported
Violation Responsible Agency:	Not reported
Scheduled Compliance Date:	Not reported
Enforcement Identifier:	Not reported
Date of Enforcement Action:	Not reported
Enforcement Responsible Agency:	Not reported
Enforcement Docket Number:	Not reported
Enforcement Attorney:	Not reported
Corrective Action Component:	Not reported
Appeal Initiated Date:	Not reported
Appeal Resolution Date:	Not reported
Disposition Status Date:	Not reported
Disposition Status:	Not reported
Disposition Status Description:	Not reported
Consent/Final Order Sequence Number:	Not reported
Consent/Final Order Respondent Name:	Not reported
Consent/Final Order Lead Agency:	Not reported
Enforcement Type:	Not reported
Enforcement Responsible Person:	Not reported
Enforcement Responsible Sub-Organization:	Not reported
SEP Sequence Number:	Not reported
SEP Expenditure Amount:	Not reported
SEP Scheduled Completion Date:	Not reported
SEP Actual Date:	Not reported
SEP Defaulted Date:	Not reported

Map ID
Direction
Distance
Elevation

MAP FINDINGS

Site

Database(s)

EDR ID Number
EPA ID Number

KINSBURSKY BROTHERS SUPPLY INC (Continued)

1010561113

SEP Type:	Not reported
SEP Type Description:	Not reported
Proposed Amount:	Not reported
Final Monetary Amount:	Not reported
Paid Amount:	Not reported
Final Count:	Not reported
Final Amount:	Not reported
Found Violation:	Yes
Agency Which Determined Violation:	State
Violation Short Description:	TSD - General Facility Standards
Date Violation was Determined:	20060321
Actual Return to Compliance Date:	20060607
Return to Compliance Qualifier:	Documented
Violation Responsible Agency:	State
Scheduled Compliance Date:	Not reported
Enforcement Identifier:	200
Date of Enforcement Action:	20060321
Enforcement Responsible Agency:	State
Enforcement Docket Number:	Not reported
Enforcement Attorney:	Not reported
Corrective Action Component:	No
Appeal Initiated Date:	Not reported
Appeal Resolution Date:	Not reported
Disposition Status Date:	Not reported
Disposition Status:	Not reported
Disposition Status Description:	Not reported
Consent/Final Order Sequence Number:	Not reported
Consent/Final Order Respondent Name:	Not reported
Consent/Final Order Lead Agency:	Not reported
Enforcement Type:	WRITTEN INFORMAL
Enforcement Responsible Person:	Not reported
Enforcement Responsible Sub-Organization:	Not reported
SEP Sequence Number:	Not reported
SEP Expenditure Amount:	Not reported
SEP Scheduled Completion Date:	Not reported
SEP Actual Date:	Not reported
SEP Defaulted Date:	Not reported
SEP Type:	Not reported
SEP Type Description:	Not reported
Proposed Amount:	Not reported
Final Monetary Amount:	Not reported
Paid Amount:	Not reported
Final Count:	Not reported
Final Amount:	Not reported
Found Violation:	Yes
Agency Which Determined Violation:	State
Violation Short Description:	TSD - Manifest/Records/Reporting
Date Violation was Determined:	20060321
Actual Return to Compliance Date:	20060607
Return to Compliance Qualifier:	Documented
Violation Responsible Agency:	State
Scheduled Compliance Date:	Not reported
Enforcement Identifier:	515
Date of Enforcement Action:	20060420
Enforcement Responsible Agency:	State

Map ID
Direction
Distance
Elevation

MAP FINDINGS

Site

Database(s)

EDR ID Number
EPA ID Number

KINSBURSKY BROTHERS SUPPLY INC (Continued)

1010561113

Enforcement Docket Number:	Not reported
Enforcement Attorney:	Not reported
Corrective Action Component:	No
Appeal Initiated Date:	Not reported
Appeal Resolution Date:	Not reported
Disposition Status Date:	Not reported
Disposition Status:	Not reported
Disposition Status Description:	Not reported
Consent/Final Order Sequence Number:	Not reported
Consent/Final Order Respondent Name:	Not reported
Consent/Final Order Lead Agency:	Not reported
Enforcement Type:	Not reported
Enforcement Responsible Person:	Not reported
Enforcement Responsible Sub-Organization:	Not reported
SEP Sequence Number:	Not reported
SEP Expenditure Amount:	Not reported
SEP Scheduled Completion Date:	Not reported
SEP Actual Date:	Not reported
SEP Defaulted Date:	Not reported
SEP Type:	Not reported
SEP Type Description:	Not reported
Proposed Amount:	Not reported
Final Monetary Amount:	Not reported
Paid Amount:	Not reported
Final Count:	Not reported
Final Amount:	Not reported
Found Violation:	Yes
Agency Which Determined Violation:	State
Violation Short Description:	TSD - General Facility Standards
Date Violation was Determined:	20070220
Actual Return to Compliance Date:	20070307
Return to Compliance Qualifier:	Documented
Violation Responsible Agency:	State
Scheduled Compliance Date:	Not reported
Enforcement Identifier:	516
Date of Enforcement Action:	20070412
Enforcement Responsible Agency:	State
Enforcement Docket Number:	Not reported
Enforcement Attorney:	Not reported
Corrective Action Component:	No
Appeal Initiated Date:	Not reported
Appeal Resolution Date:	Not reported
Disposition Status Date:	Not reported
Disposition Status:	Not reported
Disposition Status Description:	Not reported
Consent/Final Order Sequence Number:	Not reported
Consent/Final Order Respondent Name:	Not reported
Consent/Final Order Lead Agency:	Not reported
Enforcement Type:	Not reported
Enforcement Responsible Person:	Not reported
Enforcement Responsible Sub-Organization:	Not reported
SEP Sequence Number:	Not reported
SEP Expenditure Amount:	Not reported
SEP Scheduled Completion Date:	Not reported
SEP Actual Date:	Not reported
SEP Defaulted Date:	Not reported

Map ID
Direction
Distance
Elevation

MAP FINDINGS

Site

Database(s)

EDR ID Number
EPA ID Number

KINSBURSKY BROTHERS SUPPLY INC (Continued)

1010561113

SEP Type:	Not reported
SEP Type Description:	Not reported
Proposed Amount:	Not reported
Final Monetary Amount:	Not reported
Paid Amount:	Not reported
Final Count:	Not reported
Final Amount:	Not reported
Found Violation:	Yes
Agency Which Determined Violation:	State
Violation Short Description:	TSD - General Facility Standards
Date Violation was Determined:	20020129
Actual Return to Compliance Date:	20020213
Return to Compliance Qualifier:	Documented
Violation Responsible Agency:	State
Scheduled Compliance Date:	Not reported
Enforcement Identifier:	260
Date of Enforcement Action:	20021018
Enforcement Responsible Agency:	State
Enforcement Docket Number:	Not reported
Enforcement Attorney:	Not reported
Corrective Action Component:	No
Appeal Initiated Date:	Not reported
Appeal Resolution Date:	Not reported
Disposition Status Date:	Not reported
Disposition Status:	Not reported
Disposition Status Description:	Not reported
Consent/Final Order Sequence Number:	Not reported
Consent/Final Order Respondent Name:	Not reported
Consent/Final Order Lead Agency:	Not reported
Enforcement Type:	SINGLE SITE CA/FO
Enforcement Responsible Person:	Not reported
Enforcement Responsible Sub-Organization:	Not reported
SEP Sequence Number:	Not reported
SEP Expenditure Amount:	Not reported
SEP Scheduled Completion Date:	Not reported
SEP Actual Date:	Not reported
SEP Defaulted Date:	Not reported
SEP Type:	Not reported
SEP Type Description:	Not reported
Proposed Amount:	Not reported
Final Monetary Amount:	35490
Paid Amount:	Not reported
Final Count:	1
Final Amount:	35490
Found Violation:	Yes
Agency Which Determined Violation:	State
Violation Short Description:	TSD - Preparedness and Prevention
Date Violation was Determined:	20070220
Actual Return to Compliance Date:	20070307
Return to Compliance Qualifier:	Documented
Violation Responsible Agency:	State
Scheduled Compliance Date:	Not reported
Enforcement Identifier:	516
Date of Enforcement Action:	20070412
Enforcement Responsible Agency:	State

Map ID
Direction
Distance
Elevation

MAP FINDINGS

Site

Database(s)

EDR ID Number
EPA ID Number

KINSBURSKY BROTHERS SUPPLY INC (Continued)

1010561113

Enforcement Docket Number:	Not reported
Enforcement Attorney:	Not reported
Corrective Action Component:	No
Appeal Initiated Date:	Not reported
Appeal Resolution Date:	Not reported
Disposition Status Date:	Not reported
Disposition Status:	Not reported
Disposition Status Description:	Not reported
Consent/Final Order Sequence Number:	Not reported
Consent/Final Order Respondent Name:	Not reported
Consent/Final Order Lead Agency:	Not reported
Enforcement Type:	Not reported
Enforcement Responsible Person:	Not reported
Enforcement Responsible Sub-Organization:	Not reported
SEP Sequence Number:	Not reported
SEP Expenditure Amount:	Not reported
SEP Scheduled Completion Date:	Not reported
SEP Actual Date:	Not reported
SEP Defaulted Date:	Not reported
SEP Type:	Not reported
SEP Type Description:	Not reported
Proposed Amount:	Not reported
Final Monetary Amount:	Not reported
Paid Amount:	Not reported
Final Count:	Not reported
Final Amount:	Not reported
Found Violation:	No
Agency Which Determined Violation:	Not reported
Violation Short Description:	Not reported
Date Violation was Determined:	Not reported
Actual Return to Compliance Date:	Not reported
Return to Compliance Qualifier:	Not reported
Violation Responsible Agency:	Not reported
Scheduled Compliance Date:	Not reported
Enforcement Identifier:	Not reported
Date of Enforcement Action:	Not reported
Enforcement Responsible Agency:	Not reported
Enforcement Docket Number:	Not reported
Enforcement Attorney:	Not reported
Corrective Action Component:	Not reported
Appeal Initiated Date:	Not reported
Appeal Resolution Date:	Not reported
Disposition Status Date:	Not reported
Disposition Status:	Not reported
Disposition Status Description:	Not reported
Consent/Final Order Sequence Number:	Not reported
Consent/Final Order Respondent Name:	Not reported
Consent/Final Order Lead Agency:	Not reported
Enforcement Type:	Not reported
Enforcement Responsible Person:	Not reported
Enforcement Responsible Sub-Organization:	Not reported
SEP Sequence Number:	Not reported
SEP Expenditure Amount:	Not reported
SEP Scheduled Completion Date:	Not reported
SEP Actual Date:	Not reported
SEP Defaulted Date:	Not reported

Map ID
 Direction
 Distance
 Elevation

MAP FINDINGS

Site

Database(s)

EDR ID Number
 EPA ID Number

KINSBURSKY BROTHERS SUPPLY INC (Continued)

1010561113

SEP Type:	Not reported
SEP Type Description:	Not reported
Proposed Amount:	Not reported
Final Monetary Amount:	Not reported
Paid Amount:	Not reported
Final Count:	Not reported
Final Amount:	Not reported
Found Violation:	No
Agency Which Determined Violation:	Not reported
Violation Short Description:	Not reported
Date Violation was Determined:	Not reported
Actual Return to Compliance Date:	Not reported
Return to Compliance Qualifier:	Not reported
Violation Responsible Agency:	Not reported
Scheduled Compliance Date:	Not reported
Enforcement Identifier:	Not reported
Date of Enforcement Action:	Not reported
Enforcement Responsible Agency:	Not reported
Enforcement Docket Number:	Not reported
Enforcement Attorney:	Not reported
Corrective Action Component:	Not reported
Appeal Initiated Date:	Not reported
Appeal Resolution Date:	Not reported
Disposition Status Date:	Not reported
Disposition Status:	Not reported
Disposition Status Description:	Not reported
Consent/Final Order Sequence Number:	Not reported
Consent/Final Order Respondent Name:	Not reported
Consent/Final Order Lead Agency:	Not reported
Enforcement Type:	Not reported
Enforcement Responsible Person:	Not reported
Enforcement Responsible Sub-Organization:	Not reported
SEP Sequence Number:	Not reported
SEP Expenditure Amount:	Not reported
SEP Scheduled Completion Date:	Not reported
SEP Actual Date:	Not reported
SEP Defaulted Date:	Not reported
SEP Type:	Not reported
SEP Type Description:	Not reported
Proposed Amount:	Not reported
Final Monetary Amount:	Not reported
Paid Amount:	Not reported
Final Count:	Not reported
Final Amount:	Not reported
Found Violation:	Yes
Agency Which Determined Violation:	State
Violation Short Description:	TSD - Container Use and Management
Date Violation was Determined:	20050504
Actual Return to Compliance Date:	20050504
Return to Compliance Qualifier:	Observed
Violation Responsible Agency:	State
Scheduled Compliance Date:	Not reported
Enforcement Identifier:	513
Date of Enforcement Action:	20050504
Enforcement Responsible Agency:	State

Map ID
Direction
Distance
Elevation

MAP FINDINGS

Site

Database(s)

EDR ID Number
EPA ID Number

KINSBURSKY BROTHERS SUPPLY INC (Continued)

1010561113

Enforcement Docket Number:	Not reported
Enforcement Attorney:	Not reported
Corrective Action Component:	No
Appeal Initiated Date:	Not reported
Appeal Resolution Date:	Not reported
Disposition Status Date:	Not reported
Disposition Status:	Not reported
Disposition Status Description:	Not reported
Consent/Final Order Sequence Number:	Not reported
Consent/Final Order Respondent Name:	Not reported
Consent/Final Order Lead Agency:	Not reported
Enforcement Type:	Not reported
Enforcement Responsible Person:	Not reported
Enforcement Responsible Sub-Organization:	Not reported
SEP Sequence Number:	Not reported
SEP Expenditure Amount:	Not reported
SEP Scheduled Completion Date:	Not reported
SEP Actual Date:	Not reported
SEP Defaulted Date:	Not reported
SEP Type:	Not reported
SEP Type Description:	Not reported
Proposed Amount:	Not reported
Final Monetary Amount:	Not reported
Paid Amount:	Not reported
Final Count:	Not reported
Final Amount:	Not reported
Found Violation:	No
Agency Which Determined Violation:	Not reported
Violation Short Description:	Not reported
Date Violation was Determined:	Not reported
Actual Return to Compliance Date:	Not reported
Return to Compliance Qualifier:	Not reported
Violation Responsible Agency:	Not reported
Scheduled Compliance Date:	Not reported
Enforcement Identifier:	Not reported
Date of Enforcement Action:	Not reported
Enforcement Responsible Agency:	Not reported
Enforcement Docket Number:	Not reported
Enforcement Attorney:	Not reported
Corrective Action Component:	Not reported
Appeal Initiated Date:	Not reported
Appeal Resolution Date:	Not reported
Disposition Status Date:	Not reported
Disposition Status:	Not reported
Disposition Status Description:	Not reported
Consent/Final Order Sequence Number:	Not reported
Consent/Final Order Respondent Name:	Not reported
Consent/Final Order Lead Agency:	Not reported
Enforcement Type:	Not reported
Enforcement Responsible Person:	Not reported
Enforcement Responsible Sub-Organization:	Not reported
SEP Sequence Number:	Not reported
SEP Expenditure Amount:	Not reported
SEP Scheduled Completion Date:	Not reported
SEP Actual Date:	Not reported
SEP Defaulted Date:	Not reported

Map ID
Direction
Distance
Elevation

MAP FINDINGS

Site

Database(s)

EDR ID Number
EPA ID Number

KINSBURSKY BROTHERS SUPPLY INC (Continued)

1010561113

SEP Type:	Not reported
SEP Type Description:	Not reported
Proposed Amount:	Not reported
Final Monetary Amount:	Not reported
Paid Amount:	Not reported
Final Count:	Not reported
Final Amount:	Not reported
Found Violation:	Yes
Agency Which Determined Violation:	State
Violation Short Description:	TSD - Preparedness and Prevention
Date Violation was Determined:	20020731
Actual Return to Compliance Date:	20020812
Return to Compliance Qualifier:	Documented
Violation Responsible Agency:	State
Scheduled Compliance Date:	Not reported
Enforcement Identifier:	505
Date of Enforcement Action:	20020926
Enforcement Responsible Agency:	State
Enforcement Docket Number:	Not reported
Enforcement Attorney:	Not reported
Corrective Action Component:	No
Appeal Initiated Date:	Not reported
Appeal Resolution Date:	Not reported
Disposition Status Date:	Not reported
Disposition Status:	Not reported
Disposition Status Description:	Not reported
Consent/Final Order Sequence Number:	Not reported
Consent/Final Order Respondent Name:	Not reported
Consent/Final Order Lead Agency:	Not reported
Enforcement Type:	Not reported
Enforcement Responsible Person:	Not reported
Enforcement Responsible Sub-Organization:	Not reported
SEP Sequence Number:	Not reported
SEP Expenditure Amount:	Not reported
SEP Scheduled Completion Date:	Not reported
SEP Actual Date:	Not reported
SEP Defaulted Date:	Not reported
SEP Type:	Not reported
SEP Type Description:	Not reported
Proposed Amount:	Not reported
Final Monetary Amount:	Not reported
Paid Amount:	Not reported
Final Count:	Not reported
Final Amount:	Not reported
Found Violation:	Yes
Agency Which Determined Violation:	State
Violation Short Description:	TSD - Container Use and Management
Date Violation was Determined:	20060321
Actual Return to Compliance Date:	20060321
Return to Compliance Qualifier:	Documented
Violation Responsible Agency:	State
Scheduled Compliance Date:	Not reported
Enforcement Identifier:	200
Date of Enforcement Action:	20060321
Enforcement Responsible Agency:	State

Map ID
Direction
Distance
Elevation

MAP FINDINGS

Site

Database(s)

EDR ID Number
EPA ID Number

KINSBURSKY BROTHERS SUPPLY INC (Continued)

1010561113

Enforcement Docket Number:	Not reported
Enforcement Attorney:	Not reported
Corrective Action Component:	No
Appeal Initiated Date:	Not reported
Appeal Resolution Date:	Not reported
Disposition Status Date:	Not reported
Disposition Status:	Not reported
Disposition Status Description:	Not reported
Consent/Final Order Sequence Number:	Not reported
Consent/Final Order Respondent Name:	Not reported
Consent/Final Order Lead Agency:	Not reported
Enforcement Type:	WRITTEN INFORMAL
Enforcement Responsible Person:	Not reported
Enforcement Responsible Sub-Organization:	Not reported
SEP Sequence Number:	Not reported
SEP Expenditure Amount:	Not reported
SEP Scheduled Completion Date:	Not reported
SEP Actual Date:	Not reported
SEP Defaulted Date:	Not reported
SEP Type:	Not reported
SEP Type Description:	Not reported
Proposed Amount:	Not reported
Final Monetary Amount:	Not reported
Paid Amount:	Not reported
Final Count:	Not reported
Final Amount:	Not reported
Found Violation:	No
Agency Which Determined Violation:	Not reported
Violation Short Description:	Not reported
Date Violation was Determined:	Not reported
Actual Return to Compliance Date:	Not reported
Return to Compliance Qualifier:	Not reported
Violation Responsible Agency:	Not reported
Scheduled Compliance Date:	Not reported
Enforcement Identifier:	Not reported
Date of Enforcement Action:	Not reported
Enforcement Responsible Agency:	Not reported
Enforcement Docket Number:	Not reported
Enforcement Attorney:	Not reported
Corrective Action Component:	Not reported
Appeal Initiated Date:	Not reported
Appeal Resolution Date:	Not reported
Disposition Status Date:	Not reported
Disposition Status:	Not reported
Disposition Status Description:	Not reported
Consent/Final Order Sequence Number:	Not reported
Consent/Final Order Respondent Name:	Not reported
Consent/Final Order Lead Agency:	Not reported
Enforcement Type:	Not reported
Enforcement Responsible Person:	Not reported
Enforcement Responsible Sub-Organization:	Not reported
SEP Sequence Number:	Not reported
SEP Expenditure Amount:	Not reported
SEP Scheduled Completion Date:	Not reported
SEP Actual Date:	Not reported
SEP Defaulted Date:	Not reported

Map ID
 Direction
 Distance
 Elevation

MAP FINDINGS

Site

Database(s)

EDR ID Number
 EPA ID Number

KINSBURSKY BROTHERS SUPPLY INC (Continued)

1010561113

SEP Type: Not reported
 SEP Type Description: Not reported
 Proposed Amount: Not reported
 Final Monetary Amount: Not reported
 Paid Amount: Not reported
 Final Count: Not reported
 Final Amount: Not reported

Found Violation: Yes
 Agency Which Determined Violation: State
 Violation Short Description: TSD - General
 Date Violation was Determined: 19980331
 Actual Return to Compliance Date: 19980502
 Return to Compliance Qualifier: Observed
 Violation Responsible Agency: State
 Scheduled Compliance Date: 19980403
 Enforcement Identifier: 007
 Date of Enforcement Action: 19980331
 Enforcement Responsible Agency: State
 Enforcement Docket Number: Not reported
 Enforcement Attorney: Not reported
 Corrective Action Component: No
 Appeal Initiated Date: Not reported
 Appeal Resolution Date: Not reported
 Disposition Status Date: Not reported
 Disposition Status: Not reported
 Disposition Status Description: Not reported
 Consent/Final Order Sequence Number: Not reported
 Consent/Final Order Respondent Name: Not reported
 Consent/Final Order Lead Agency: Not reported
 Enforcement Type: WRITTEN INFORMAL
 Enforcement Responsible Person: R9STA
 Enforcement Responsible Sub-Organization: Not reported
 SEP Sequence Number: Not reported
 SEP Expenditure Amount: Not reported
 SEP Scheduled Completion Date: Not reported
 SEP Actual Date: Not reported
 SEP Defaulted Date: Not reported
 SEP Type: Not reported
 SEP Type Description: Not reported
 Proposed Amount: Not reported
 Final Monetary Amount: Not reported
 Paid Amount: Not reported
 Final Count: Not reported
 Final Amount: Not reported

Found Violation: Yes
 Agency Which Determined Violation: State
 Violation Short Description: TSD - Manifest/Records/Reporting
 Date Violation was Determined: 20060321
 Actual Return to Compliance Date: 20060607
 Return to Compliance Qualifier: Documented
 Violation Responsible Agency: State
 Scheduled Compliance Date: Not reported
 Enforcement Identifier: 200
 Date of Enforcement Action: 20060321
 Enforcement Responsible Agency: State

Map ID
Direction
Distance
Elevation

MAP FINDINGS

Site

Database(s)

EDR ID Number
EPA ID Number

KINSBURSKY BROTHERS SUPPLY INC (Continued)

1010561113

Enforcement Docket Number:	Not reported
Enforcement Attorney:	Not reported
Corrective Action Component:	No
Appeal Initiated Date:	Not reported
Appeal Resolution Date:	Not reported
Disposition Status Date:	Not reported
Disposition Status:	Not reported
Disposition Status Description:	Not reported
Consent/Final Order Sequence Number:	Not reported
Consent/Final Order Respondent Name:	Not reported
Consent/Final Order Lead Agency:	Not reported
Enforcement Type:	WRITTEN INFORMAL
Enforcement Responsible Person:	Not reported
Enforcement Responsible Sub-Organization:	Not reported
SEP Sequence Number:	Not reported
SEP Expenditure Amount:	Not reported
SEP Scheduled Completion Date:	Not reported
SEP Actual Date:	Not reported
SEP Defaulted Date:	Not reported
SEP Type:	Not reported
SEP Type Description:	Not reported
Proposed Amount:	Not reported
Final Monetary Amount:	Not reported
Paid Amount:	Not reported
Final Count:	Not reported
Final Amount:	Not reported
Found Violation:	Yes
Agency Which Determined Violation:	State
Violation Short Description:	TSD - Financial Requirements
Date Violation was Determined:	20010112
Actual Return to Compliance Date:	20010221
Return to Compliance Qualifier:	Documented
Violation Responsible Agency:	State
Scheduled Compliance Date:	Not reported
Enforcement Identifier:	502
Date of Enforcement Action:	20010221
Enforcement Responsible Agency:	State
Enforcement Docket Number:	Not reported
Enforcement Attorney:	Not reported
Corrective Action Component:	No
Appeal Initiated Date:	Not reported
Appeal Resolution Date:	Not reported
Disposition Status Date:	Not reported
Disposition Status:	Not reported
Disposition Status Description:	Not reported
Consent/Final Order Sequence Number:	Not reported
Consent/Final Order Respondent Name:	Not reported
Consent/Final Order Lead Agency:	Not reported
Enforcement Type:	Not reported
Enforcement Responsible Person:	Not reported
Enforcement Responsible Sub-Organization:	Not reported
SEP Sequence Number:	Not reported
SEP Expenditure Amount:	Not reported
SEP Scheduled Completion Date:	Not reported
SEP Actual Date:	Not reported
SEP Defaulted Date:	Not reported

Map ID
Direction
Distance
Elevation

MAP FINDINGS

Site

Database(s)

EDR ID Number
EPA ID Number

KINSBURSKY BROTHERS SUPPLY INC (Continued)

1010561113

SEP Type:	Not reported
SEP Type Description:	Not reported
Proposed Amount:	Not reported
Final Monetary Amount:	Not reported
Paid Amount:	Not reported
Final Count:	Not reported
Final Amount:	Not reported
Found Violation:	Yes
Agency Which Determined Violation:	State
Violation Short Description:	TSD - General
Date Violation was Determined:	19920128
Actual Return to Compliance Date:	19940630
Return to Compliance Qualifier:	Observed
Violation Responsible Agency:	State
Scheduled Compliance Date:	19920507
Enforcement Identifier:	003
Date of Enforcement Action:	19920128
Enforcement Responsible Agency:	State
Enforcement Docket Number:	Not reported
Enforcement Attorney:	Not reported
Corrective Action Component:	No
Appeal Initiated Date:	Not reported
Appeal Resolution Date:	Not reported
Disposition Status Date:	Not reported
Disposition Status:	Not reported
Disposition Status Description:	Not reported
Consent/Final Order Sequence Number:	Not reported
Consent/Final Order Respondent Name:	Not reported
Consent/Final Order Lead Agency:	Not reported
Enforcement Type:	INITIAL CIVIL JUDICIAL ACTION FOR COMPLIANCE AND/OR MONETARY PENALTY
Enforcement Responsible Person:	R9STA
Enforcement Responsible Sub-Organization:	Not reported
SEP Sequence Number:	Not reported
SEP Expenditure Amount:	Not reported
SEP Scheduled Completion Date:	Not reported
SEP Actual Date:	Not reported
SEP Defaulted Date:	Not reported
SEP Type:	Not reported
SEP Type Description:	Not reported
Proposed Amount:	Not reported
Final Monetary Amount:	20000
Paid Amount:	10000
Final Count:	1
Final Amount:	20000
Found Violation:	No
Agency Which Determined Violation:	Not reported
Violation Short Description:	Not reported
Date Violation was Determined:	Not reported
Actual Return to Compliance Date:	Not reported
Return to Compliance Qualifier:	Not reported
Violation Responsible Agency:	Not reported
Scheduled Compliance Date:	Not reported
Enforcement Identifier:	Not reported
Date of Enforcement Action:	Not reported
Enforcement Responsible Agency:	Not reported

Map ID
Direction
Distance
Elevation

MAP FINDINGS

Site

Database(s)

EDR ID Number
EPA ID Number

KINSBURSKY BROTHERS SUPPLY INC (Continued)

1010561113

Enforcement Docket Number:	Not reported
Enforcement Attorney:	Not reported
Corrective Action Component:	Not reported
Appeal Initiated Date:	Not reported
Appeal Resolution Date:	Not reported
Disposition Status Date:	Not reported
Disposition Status:	Not reported
Disposition Status Description:	Not reported
Consent/Final Order Sequence Number:	Not reported
Consent/Final Order Respondent Name:	Not reported
Consent/Final Order Lead Agency:	Not reported
Enforcement Type:	Not reported
Enforcement Responsible Person:	Not reported
Enforcement Responsible Sub-Organization:	Not reported
SEP Sequence Number:	Not reported
SEP Expenditure Amount:	Not reported
SEP Scheduled Completion Date:	Not reported
SEP Actual Date:	Not reported
SEP Defaulted Date:	Not reported
SEP Type:	Not reported
SEP Type Description:	Not reported
Proposed Amount:	Not reported
Final Monetary Amount:	Not reported
Paid Amount:	Not reported
Final Count:	Not reported
Final Amount:	Not reported
Found Violation:	Yes
Agency Which Determined Violation:	State
Violation Short Description:	TSD - General
Date Violation was Determined:	19940823
Actual Return to Compliance Date:	19950627
Return to Compliance Qualifier:	Observed
Violation Responsible Agency:	State
Scheduled Compliance Date:	Not reported
Enforcement Identifier:	004
Date of Enforcement Action:	19940823
Enforcement Responsible Agency:	State
Enforcement Docket Number:	Not reported
Enforcement Attorney:	Not reported
Corrective Action Component:	No
Appeal Initiated Date:	Not reported
Appeal Resolution Date:	Not reported
Disposition Status Date:	Not reported
Disposition Status:	Not reported
Disposition Status Description:	Not reported
Consent/Final Order Sequence Number:	Not reported
Consent/Final Order Respondent Name:	Not reported
Consent/Final Order Lead Agency:	Not reported
Enforcement Type:	WRITTEN INFORMAL
Enforcement Responsible Person:	R9STA
Enforcement Responsible Sub-Organization:	Not reported
SEP Sequence Number:	Not reported
SEP Expenditure Amount:	Not reported
SEP Scheduled Completion Date:	Not reported
SEP Actual Date:	Not reported
SEP Defaulted Date:	Not reported

Map ID
Direction
Distance
Elevation

MAP FINDINGS

Site

Database(s)

EDR ID Number
EPA ID Number

KINSBURSKY BROTHERS SUPPLY INC (Continued)

1010561113

SEP Type:	Not reported
SEP Type Description:	Not reported
Proposed Amount:	Not reported
Final Monetary Amount:	Not reported
Paid Amount:	Not reported
Final Count:	Not reported
Final Amount:	Not reported
Found Violation:	Yes
Agency Which Determined Violation:	State
Violation Short Description:	TSD - General Facility Standards
Date Violation was Determined:	19990128
Actual Return to Compliance Date:	20000321
Return to Compliance Qualifier:	Documented
Violation Responsible Agency:	State
Scheduled Compliance Date:	Not reported
Enforcement Identifier:	500
Date of Enforcement Action:	19990402
Enforcement Responsible Agency:	State
Enforcement Docket Number:	Not reported
Enforcement Attorney:	Not reported
Corrective Action Component:	No
Appeal Initiated Date:	Not reported
Appeal Resolution Date:	Not reported
Disposition Status Date:	Not reported
Disposition Status:	Not reported
Disposition Status Description:	Not reported
Consent/Final Order Sequence Number:	Not reported
Consent/Final Order Respondent Name:	Not reported
Consent/Final Order Lead Agency:	Not reported
Enforcement Type:	Not reported
Enforcement Responsible Person:	Not reported
Enforcement Responsible Sub-Organization:	Not reported
SEP Sequence Number:	Not reported
SEP Expenditure Amount:	Not reported
SEP Scheduled Completion Date:	Not reported
SEP Actual Date:	Not reported
SEP Defaulted Date:	Not reported
SEP Type:	Not reported
SEP Type Description:	Not reported
Proposed Amount:	Not reported
Final Monetary Amount:	Not reported
Paid Amount:	Not reported
Final Count:	Not reported
Final Amount:	Not reported
Found Violation:	Yes
Agency Which Determined Violation:	State
Violation Short Description:	TSD - Financial Requirements
Date Violation was Determined:	20010123
Actual Return to Compliance Date:	20010221
Return to Compliance Qualifier:	Documented
Violation Responsible Agency:	State
Scheduled Compliance Date:	Not reported
Enforcement Identifier:	201
Date of Enforcement Action:	20010124
Enforcement Responsible Agency:	State

Map ID
Direction
Distance
Elevation

MAP FINDINGS

Site

Database(s)

EDR ID Number
EPA ID Number

KINSBURSKY BROTHERS SUPPLY INC (Continued)

1010561113

Enforcement Docket Number:	Not reported
Enforcement Attorney:	Not reported
Corrective Action Component:	No
Appeal Initiated Date:	Not reported
Appeal Resolution Date:	Not reported
Disposition Status Date:	Not reported
Disposition Status:	Not reported
Disposition Status Description:	Not reported
Consent/Final Order Sequence Number:	Not reported
Consent/Final Order Respondent Name:	Not reported
Consent/Final Order Lead Agency:	Not reported
Enforcement Type:	WRITTEN INFORMAL
Enforcement Responsible Person:	Not reported
Enforcement Responsible Sub-Organization:	Not reported
SEP Sequence Number:	Not reported
SEP Expenditure Amount:	Not reported
SEP Scheduled Completion Date:	Not reported
SEP Actual Date:	Not reported
SEP Defaulted Date:	Not reported
SEP Type:	Not reported
SEP Type Description:	Not reported
Proposed Amount:	Not reported
Final Monetary Amount:	Not reported
Paid Amount:	Not reported
Final Count:	Not reported
Final Amount:	Not reported
Found Violation:	Yes
Agency Which Determined Violation:	State
Violation Short Description:	TSD - Preparedness and Prevention
Date Violation was Determined:	20020129
Actual Return to Compliance Date:	20020305
Return to Compliance Qualifier:	Documented
Violation Responsible Agency:	State
Scheduled Compliance Date:	Not reported
Enforcement Identifier:	200
Date of Enforcement Action:	20020205
Enforcement Responsible Agency:	State
Enforcement Docket Number:	Not reported
Enforcement Attorney:	Not reported
Corrective Action Component:	No
Appeal Initiated Date:	Not reported
Appeal Resolution Date:	Not reported
Disposition Status Date:	Not reported
Disposition Status:	Not reported
Disposition Status Description:	Not reported
Consent/Final Order Sequence Number:	Not reported
Consent/Final Order Respondent Name:	Not reported
Consent/Final Order Lead Agency:	Not reported
Enforcement Type:	WRITTEN INFORMAL
Enforcement Responsible Person:	Not reported
Enforcement Responsible Sub-Organization:	Not reported
SEP Sequence Number:	Not reported
SEP Expenditure Amount:	Not reported
SEP Scheduled Completion Date:	Not reported
SEP Actual Date:	Not reported
SEP Defaulted Date:	Not reported

Map ID
Direction
Distance
Elevation

MAP FINDINGS

Site

Database(s)

EDR ID Number
EPA ID Number

KINSBURSKY BROTHERS SUPPLY INC (Continued)

1010561113

SEP Type: Not reported
SEP Type Description: Not reported
Proposed Amount: Not reported
Final Monetary Amount: Not reported
Paid Amount: Not reported
Final Count: Not reported
Final Amount: Not reported

Found Violation: No
Agency Which Determined Violation: Not reported
Violation Short Description: Not reported
Date Violation was Determined: Not reported
Actual Return to Compliance Date: Not reported
Return to Compliance Qualifier: Not reported
Violation Responsible Agency: Not reported
Scheduled Compliance Date: Not reported
Enforcement Identifier: Not reported
Date of Enforcement Action: Not reported
Enforcement Responsible Agency: Not reported
Enforcement Docket Number: Not reported
Enforcement Attorney: Not reported
Corrective Action Component: Not reported
Appeal Initiated Date: Not reported
Appeal Resolution Date: Not reported
Disposition Status Date: Not reported
Disposition Status: Not reported
Disposition Status Description: Not reported
Consent/Final Order Sequence Number: Not reported
Consent/Final Order Respondent Name: Not reported
Consent/Final Order Lead Agency: Not reported
Enforcement Type: Not reported
Enforcement Responsible Person: Not reported
Enforcement Responsible Sub-Organization: Not reported
SEP Sequence Number: Not reported
SEP Expenditure Amount: Not reported
SEP Scheduled Completion Date: Not reported
SEP Actual Date: Not reported
SEP Defaulted Date: Not reported
SEP Type: Not reported
SEP Type Description: Not reported
Proposed Amount: Not reported
Final Monetary Amount: Not reported
Paid Amount: Not reported
Final Count: Not reported
Final Amount: Not reported

Found Violation: No
Agency Which Determined Violation: Not reported
Violation Short Description: Not reported
Date Violation was Determined: Not reported
Actual Return to Compliance Date: Not reported
Return to Compliance Qualifier: Not reported
Violation Responsible Agency: Not reported
Scheduled Compliance Date: Not reported
Enforcement Identifier: Not reported
Date of Enforcement Action: Not reported
Enforcement Responsible Agency: Not reported

Map ID
Direction
Distance
Elevation

MAP FINDINGS

Site

Database(s)

EDR ID Number
EPA ID Number

KINSBURSKY BROTHERS SUPPLY INC (Continued)

1010561113

Enforcement Docket Number:	Not reported
Enforcement Attorney:	Not reported
Corrective Action Component:	Not reported
Appeal Initiated Date:	Not reported
Appeal Resolution Date:	Not reported
Disposition Status Date:	Not reported
Disposition Status:	Not reported
Disposition Status Description:	Not reported
Consent/Final Order Sequence Number:	Not reported
Consent/Final Order Respondent Name:	Not reported
Consent/Final Order Lead Agency:	Not reported
Enforcement Type:	Not reported
Enforcement Responsible Person:	Not reported
Enforcement Responsible Sub-Organization:	Not reported
SEP Sequence Number:	Not reported
SEP Expenditure Amount:	Not reported
SEP Scheduled Completion Date:	Not reported
SEP Actual Date:	Not reported
SEP Defaulted Date:	Not reported
SEP Type:	Not reported
SEP Type Description:	Not reported
Proposed Amount:	Not reported
Final Monetary Amount:	Not reported
Paid Amount:	Not reported
Final Count:	Not reported
Final Amount:	Not reported
Found Violation:	No
Agency Which Determined Violation:	Not reported
Violation Short Description:	Not reported
Date Violation was Determined:	Not reported
Actual Return to Compliance Date:	Not reported
Return to Compliance Qualifier:	Not reported
Violation Responsible Agency:	Not reported
Scheduled Compliance Date:	Not reported
Enforcement Identifier:	Not reported
Date of Enforcement Action:	Not reported
Enforcement Responsible Agency:	Not reported
Enforcement Docket Number:	Not reported
Enforcement Attorney:	Not reported
Corrective Action Component:	Not reported
Appeal Initiated Date:	Not reported
Appeal Resolution Date:	Not reported
Disposition Status Date:	Not reported
Disposition Status:	Not reported
Disposition Status Description:	Not reported
Consent/Final Order Sequence Number:	Not reported
Consent/Final Order Respondent Name:	Not reported
Consent/Final Order Lead Agency:	Not reported
Enforcement Type:	Not reported
Enforcement Responsible Person:	Not reported
Enforcement Responsible Sub-Organization:	Not reported
SEP Sequence Number:	Not reported
SEP Expenditure Amount:	Not reported
SEP Scheduled Completion Date:	Not reported
SEP Actual Date:	Not reported
SEP Defaulted Date:	Not reported

Map ID
 Direction
 Distance
 Elevation

MAP FINDINGS

Site

Database(s)

EDR ID Number
 EPA ID Number

KINSBURSKY BROTHERS SUPPLY INC (Continued)

1010561113

SEP Type:	Not reported
SEP Type Description:	Not reported
Proposed Amount:	Not reported
Final Monetary Amount:	Not reported
Paid Amount:	Not reported
Final Count:	Not reported
Final Amount:	Not reported
Found Violation:	Yes
Agency Which Determined Violation:	State
Violation Short Description:	TSD - General
Date Violation was Determined:	19940823
Actual Return to Compliance Date:	19950627
Return to Compliance Qualifier:	Observed
Violation Responsible Agency:	State
Scheduled Compliance Date:	Not reported
Enforcement Identifier:	004
Date of Enforcement Action:	19940823
Enforcement Responsible Agency:	State
Enforcement Docket Number:	Not reported
Enforcement Attorney:	Not reported
Corrective Action Component:	No
Appeal Initiated Date:	Not reported
Appeal Resolution Date:	Not reported
Disposition Status Date:	Not reported
Disposition Status:	Not reported
Disposition Status Description:	Not reported
Consent/Final Order Sequence Number:	Not reported
Consent/Final Order Respondent Name:	Not reported
Consent/Final Order Lead Agency:	Not reported
Enforcement Type:	WRITTEN INFORMAL
Enforcement Responsible Person:	R9STA
Enforcement Responsible Sub-Organization:	Not reported
SEP Sequence Number:	Not reported
SEP Expenditure Amount:	Not reported
SEP Scheduled Completion Date:	Not reported
SEP Actual Date:	Not reported
SEP Defaulted Date:	Not reported
SEP Type:	Not reported
SEP Type Description:	Not reported
Proposed Amount:	Not reported
Final Monetary Amount:	Not reported
Paid Amount:	Not reported
Final Count:	Not reported
Final Amount:	Not reported
Found Violation:	Yes
Agency Which Determined Violation:	State
Violation Short Description:	TSD - General Facility Standards
Date Violation was Determined:	20020129
Actual Return to Compliance Date:	20020213
Return to Compliance Qualifier:	Documented
Violation Responsible Agency:	State
Scheduled Compliance Date:	Not reported
Enforcement Identifier:	200
Date of Enforcement Action:	20020205
Enforcement Responsible Agency:	State

Map ID
Direction
Distance
Elevation

MAP FINDINGS

Site

Database(s)

EDR ID Number
EPA ID Number

KINSBURSKY BROTHERS SUPPLY INC (Continued)

1010561113

Enforcement Docket Number:	Not reported
Enforcement Attorney:	Not reported
Corrective Action Component:	No
Appeal Initiated Date:	Not reported
Appeal Resolution Date:	Not reported
Disposition Status Date:	Not reported
Disposition Status:	Not reported
Disposition Status Description:	Not reported
Consent/Final Order Sequence Number:	Not reported
Consent/Final Order Respondent Name:	Not reported
Consent/Final Order Lead Agency:	Not reported
Enforcement Type:	WRITTEN INFORMAL
Enforcement Responsible Person:	Not reported
Enforcement Responsible Sub-Organization:	Not reported
SEP Sequence Number:	Not reported
SEP Expenditure Amount:	Not reported
SEP Scheduled Completion Date:	Not reported
SEP Actual Date:	Not reported
SEP Defaulted Date:	Not reported
SEP Type:	Not reported
SEP Type Description:	Not reported
Proposed Amount:	Not reported
Final Monetary Amount:	Not reported
Paid Amount:	Not reported
Final Count:	Not reported
Final Amount:	Not reported
Found Violation:	Yes
Agency Which Determined Violation:	State
Violation Short Description:	TSD - Preparedness and Prevention
Date Violation was Determined:	20020731
Actual Return to Compliance Date:	20020812
Return to Compliance Qualifier:	Documented
Violation Responsible Agency:	State
Scheduled Compliance Date:	Not reported
Enforcement Identifier:	200
Date of Enforcement Action:	20020731
Enforcement Responsible Agency:	State
Enforcement Docket Number:	Not reported
Enforcement Attorney:	Not reported
Corrective Action Component:	No
Appeal Initiated Date:	Not reported
Appeal Resolution Date:	Not reported
Disposition Status Date:	Not reported
Disposition Status:	Not reported
Disposition Status Description:	Not reported
Consent/Final Order Sequence Number:	Not reported
Consent/Final Order Respondent Name:	Not reported
Consent/Final Order Lead Agency:	Not reported
Enforcement Type:	WRITTEN INFORMAL
Enforcement Responsible Person:	Not reported
Enforcement Responsible Sub-Organization:	Not reported
SEP Sequence Number:	Not reported
SEP Expenditure Amount:	Not reported
SEP Scheduled Completion Date:	Not reported
SEP Actual Date:	Not reported
SEP Defaulted Date:	Not reported

Map ID
 Direction
 Distance
 Elevation

MAP FINDINGS

Site

Database(s)

EDR ID Number
 EPA ID Number

KINSBURSKY BROTHERS SUPPLY INC (Continued)

1010561113

SEP Type:	Not reported
SEP Type Description:	Not reported
Proposed Amount:	Not reported
Final Monetary Amount:	Not reported
Paid Amount:	Not reported
Final Count:	Not reported
Final Amount:	Not reported
Found Violation:	Yes
Agency Which Determined Violation:	State
Violation Short Description:	TSD - General Facility Standards
Date Violation was Determined:	19990128
Actual Return to Compliance Date:	20000321
Return to Compliance Qualifier:	Documented
Violation Responsible Agency:	State
Scheduled Compliance Date:	Not reported
Enforcement Identifier:	210
Date of Enforcement Action:	20000321
Enforcement Responsible Agency:	State
Enforcement Docket Number:	Not reported
Enforcement Attorney:	Not reported
Corrective Action Component:	No
Appeal Initiated Date:	Not reported
Appeal Resolution Date:	Not reported
Disposition Status Date:	Not reported
Disposition Status:	Not reported
Disposition Status Description:	Not reported
Consent/Final Order Sequence Number:	Not reported
Consent/Final Order Respondent Name:	Not reported
Consent/Final Order Lead Agency:	Not reported
Enforcement Type:	FINAL 3008(A) COMPLIANCE ORDER
Enforcement Responsible Person:	Not reported
Enforcement Responsible Sub-Organization:	Not reported
SEP Sequence Number:	Not reported
SEP Expenditure Amount:	Not reported
SEP Scheduled Completion Date:	Not reported
SEP Actual Date:	Not reported
SEP Defaulted Date:	Not reported
SEP Type:	Not reported
SEP Type Description:	Not reported
Proposed Amount:	Not reported
Final Monetary Amount:	15000
Paid Amount:	Not reported
Final Count:	1
Final Amount:	15000
Found Violation:	Yes
Agency Which Determined Violation:	State
Violation Short Description:	Generators - General
Date Violation was Determined:	19891115
Actual Return to Compliance Date:	19900406
Return to Compliance Qualifier:	Observed
Violation Responsible Agency:	State
Scheduled Compliance Date:	19900127
Enforcement Identifier:	001
Date of Enforcement Action:	19891227
Enforcement Responsible Agency:	State

Map ID
Direction
Distance
Elevation

MAP FINDINGS

Site

Database(s)

EDR ID Number
EPA ID Number

KINSBURSKY BROTHERS SUPPLY INC (Continued)

1010561113

Enforcement Docket Number:	Not reported
Enforcement Attorney:	Not reported
Corrective Action Component:	No
Appeal Initiated Date:	Not reported
Appeal Resolution Date:	Not reported
Disposition Status Date:	Not reported
Disposition Status:	Not reported
Disposition Status Description:	Not reported
Consent/Final Order Sequence Number:	Not reported
Consent/Final Order Respondent Name:	Not reported
Consent/Final Order Lead Agency:	Not reported
Enforcement Type:	WRITTEN INFORMAL
Enforcement Responsible Person:	R9STA
Enforcement Responsible Sub-Organization:	Not reported
SEP Sequence Number:	Not reported
SEP Expenditure Amount:	Not reported
SEP Scheduled Completion Date:	Not reported
SEP Actual Date:	Not reported
SEP Defaulted Date:	Not reported
SEP Type:	Not reported
SEP Type Description:	Not reported
Proposed Amount:	Not reported
Final Monetary Amount:	Not reported
Paid Amount:	Not reported
Final Count:	Not reported
Final Amount:	Not reported
Found Violation:	Yes
Agency Which Determined Violation:	State
Violation Short Description:	TSD - General Facility Standards
Date Violation was Determined:	20151123
Actual Return to Compliance Date:	20160224
Return to Compliance Qualifier:	Documented
Violation Responsible Agency:	State
Scheduled Compliance Date:	Not reported
Enforcement Identifier:	306
Date of Enforcement Action:	20160126
Enforcement Responsible Agency:	State
Enforcement Docket Number:	Not reported
Enforcement Attorney:	Not reported
Corrective Action Component:	No
Appeal Initiated Date:	Not reported
Appeal Resolution Date:	Not reported
Disposition Status Date:	Not reported
Disposition Status:	Not reported
Disposition Status Description:	Not reported
Consent/Final Order Sequence Number:	Not reported
Consent/Final Order Respondent Name:	Not reported
Consent/Final Order Lead Agency:	Not reported
Enforcement Type:	WRITTEN INFORMAL
Enforcement Responsible Person:	Not reported
Enforcement Responsible Sub-Organization:	Not reported
SEP Sequence Number:	Not reported
SEP Expenditure Amount:	Not reported
SEP Scheduled Completion Date:	Not reported
SEP Actual Date:	Not reported
SEP Defaulted Date:	Not reported

Map ID
Direction
Distance
Elevation

MAP FINDINGS

Site

Database(s)

EDR ID Number
EPA ID Number

KINSBURSKY BROTHERS SUPPLY INC (Continued)

1010561113

SEP Type:	Not reported
SEP Type Description:	Not reported
Proposed Amount:	Not reported
Final Monetary Amount:	Not reported
Paid Amount:	Not reported
Final Count:	Not reported
Final Amount:	Not reported
Found Violation:	Yes
Agency Which Determined Violation:	State
Violation Short Description:	TSD - General Facility Standards
Date Violation was Determined:	19990128
Actual Return to Compliance Date:	20000321
Return to Compliance Qualifier:	Documented
Violation Responsible Agency:	State
Scheduled Compliance Date:	Not reported
Enforcement Identifier:	200
Date of Enforcement Action:	19990128
Enforcement Responsible Agency:	State
Enforcement Docket Number:	Not reported
Enforcement Attorney:	Not reported
Corrective Action Component:	No
Appeal Initiated Date:	Not reported
Appeal Resolution Date:	Not reported
Disposition Status Date:	Not reported
Disposition Status:	Not reported
Disposition Status Description:	Not reported
Consent/Final Order Sequence Number:	Not reported
Consent/Final Order Respondent Name:	Not reported
Consent/Final Order Lead Agency:	Not reported
Enforcement Type:	WRITTEN INFORMAL
Enforcement Responsible Person:	Not reported
Enforcement Responsible Sub-Organization:	Not reported
SEP Sequence Number:	Not reported
SEP Expenditure Amount:	Not reported
SEP Scheduled Completion Date:	Not reported
SEP Actual Date:	Not reported
SEP Defaulted Date:	Not reported
SEP Type:	Not reported
SEP Type Description:	Not reported
Proposed Amount:	Not reported
Final Monetary Amount:	Not reported
Paid Amount:	Not reported
Final Count:	Not reported
Final Amount:	Not reported
Found Violation:	Yes
Agency Which Determined Violation:	State
Violation Short Description:	TSD - General Facility Standards
Date Violation was Determined:	20020129
Actual Return to Compliance Date:	20020305
Return to Compliance Qualifier:	Documented
Violation Responsible Agency:	State
Scheduled Compliance Date:	Not reported
Enforcement Identifier:	200
Date of Enforcement Action:	20020205
Enforcement Responsible Agency:	State

Map ID
Direction
Distance
Elevation

MAP FINDINGS

Site

Database(s)

EDR ID Number
EPA ID Number

KINSBURSKY BROTHERS SUPPLY INC (Continued)

1010561113

Enforcement Docket Number:	Not reported
Enforcement Attorney:	Not reported
Corrective Action Component:	No
Appeal Initiated Date:	Not reported
Appeal Resolution Date:	Not reported
Disposition Status Date:	Not reported
Disposition Status:	Not reported
Disposition Status Description:	Not reported
Consent/Final Order Sequence Number:	Not reported
Consent/Final Order Respondent Name:	Not reported
Consent/Final Order Lead Agency:	Not reported
Enforcement Type:	WRITTEN INFORMAL
Enforcement Responsible Person:	Not reported
Enforcement Responsible Sub-Organization:	Not reported
SEP Sequence Number:	Not reported
SEP Expenditure Amount:	Not reported
SEP Scheduled Completion Date:	Not reported
SEP Actual Date:	Not reported
SEP Defaulted Date:	Not reported
SEP Type:	Not reported
SEP Type Description:	Not reported
Proposed Amount:	Not reported
Final Monetary Amount:	Not reported
Paid Amount:	Not reported
Final Count:	Not reported
Final Amount:	Not reported
Found Violation:	Yes
Agency Which Determined Violation:	State
Violation Short Description:	TSD - General
Date Violation was Determined:	19940823
Actual Return to Compliance Date:	19941024
Return to Compliance Qualifier:	Observed
Violation Responsible Agency:	State
Scheduled Compliance Date:	Not reported
Enforcement Identifier:	005
Date of Enforcement Action:	19950706
Enforcement Responsible Agency:	State
Enforcement Docket Number:	Not reported
Enforcement Attorney:	Not reported
Corrective Action Component:	No
Appeal Initiated Date:	Not reported
Appeal Resolution Date:	Not reported
Disposition Status Date:	Not reported
Disposition Status:	Not reported
Disposition Status Description:	Not reported
Consent/Final Order Sequence Number:	Not reported
Consent/Final Order Respondent Name:	Not reported
Consent/Final Order Lead Agency:	Not reported
Enforcement Type:	FINAL 3008(A) COMPLIANCE ORDER
Enforcement Responsible Person:	R9STA
Enforcement Responsible Sub-Organization:	Not reported
SEP Sequence Number:	Not reported
SEP Expenditure Amount:	Not reported
SEP Scheduled Completion Date:	Not reported
SEP Actual Date:	Not reported
SEP Defaulted Date:	Not reported

Map ID
Direction
Distance
Elevation

MAP FINDINGS

Site

Database(s)

EDR ID Number
EPA ID Number

KINSBURSKY BROTHERS SUPPLY INC (Continued)

1010561113

SEP Type:	Not reported
SEP Type Description:	Not reported
Proposed Amount:	Not reported
Final Monetary Amount:	5000
Paid Amount:	5000
Final Count:	1
Final Amount:	5000
Found Violation:	Yes
Agency Which Determined Violation:	State
Violation Short Description:	TSD - General Facility Standards
Date Violation was Determined:	20020731
Actual Return to Compliance Date:	20020812
Return to Compliance Qualifier:	Documented
Violation Responsible Agency:	State
Scheduled Compliance Date:	Not reported
Enforcement Identifier:	505
Date of Enforcement Action:	20020926
Enforcement Responsible Agency:	State
Enforcement Docket Number:	Not reported
Enforcement Attorney:	Not reported
Corrective Action Component:	No
Appeal Initiated Date:	Not reported
Appeal Resolution Date:	Not reported
Disposition Status Date:	Not reported
Disposition Status:	Not reported
Disposition Status Description:	Not reported
Consent/Final Order Sequence Number:	Not reported
Consent/Final Order Respondent Name:	Not reported
Consent/Final Order Lead Agency:	Not reported
Enforcement Type:	Not reported
Enforcement Responsible Person:	Not reported
Enforcement Responsible Sub-Organization:	Not reported
SEP Sequence Number:	Not reported
SEP Expenditure Amount:	Not reported
SEP Scheduled Completion Date:	Not reported
SEP Actual Date:	Not reported
SEP Defaulted Date:	Not reported
SEP Type:	Not reported
SEP Type Description:	Not reported
Proposed Amount:	Not reported
Final Monetary Amount:	Not reported
Paid Amount:	Not reported
Final Count:	Not reported
Final Amount:	Not reported
Found Violation:	Yes
Agency Which Determined Violation:	State
Violation Short Description:	Generators - General
Date Violation was Determined:	19940823
Actual Return to Compliance Date:	19950627
Return to Compliance Qualifier:	Observed
Violation Responsible Agency:	State
Scheduled Compliance Date:	Not reported
Enforcement Identifier:	005
Date of Enforcement Action:	19950706
Enforcement Responsible Agency:	State

Map ID
Direction
Distance
Elevation

MAP FINDINGS

Site

Database(s)

EDR ID Number
EPA ID Number

KINSBURSKY BROTHERS SUPPLY INC (Continued)

1010561113

Enforcement Docket Number:	Not reported
Enforcement Attorney:	Not reported
Corrective Action Component:	No
Appeal Initiated Date:	Not reported
Appeal Resolution Date:	Not reported
Disposition Status Date:	Not reported
Disposition Status:	Not reported
Disposition Status Description:	Not reported
Consent/Final Order Sequence Number:	Not reported
Consent/Final Order Respondent Name:	Not reported
Consent/Final Order Lead Agency:	Not reported
Enforcement Type:	FINAL 3008(A) COMPLIANCE ORDER
Enforcement Responsible Person:	R9STA
Enforcement Responsible Sub-Organization:	Not reported
SEP Sequence Number:	Not reported
SEP Expenditure Amount:	Not reported
SEP Scheduled Completion Date:	Not reported
SEP Actual Date:	Not reported
SEP Defaulted Date:	Not reported
SEP Type:	Not reported
SEP Type Description:	Not reported
Proposed Amount:	Not reported
Final Monetary Amount:	5000
Paid Amount:	5000
Final Count:	1
Final Amount:	5000
Found Violation:	Yes
Agency Which Determined Violation:	State
Violation Short Description:	TSD - General Facility Standards
Date Violation was Determined:	20151123
Actual Return to Compliance Date:	20160224
Return to Compliance Qualifier:	Documented
Violation Responsible Agency:	State
Scheduled Compliance Date:	Not reported
Enforcement Identifier:	288
Date of Enforcement Action:	20170531
Enforcement Responsible Agency:	State
Enforcement Docket Number:	Not reported
Enforcement Attorney:	Not reported
Corrective Action Component:	No
Appeal Initiated Date:	Not reported
Appeal Resolution Date:	Not reported
Disposition Status Date:	Not reported
Disposition Status:	Not reported
Disposition Status Description:	Not reported
Consent/Final Order Sequence Number:	Not reported
Consent/Final Order Respondent Name:	Not reported
Consent/Final Order Lead Agency:	Not reported
Enforcement Type:	SINGLE SITE CA/FO
Enforcement Responsible Person:	Not reported
Enforcement Responsible Sub-Organization:	Not reported
SEP Sequence Number:	Not reported
SEP Expenditure Amount:	Not reported
SEP Scheduled Completion Date:	Not reported
SEP Actual Date:	Not reported
SEP Defaulted Date:	Not reported

Map ID
 Direction
 Distance
 Elevation

MAP FINDINGS

Site

Database(s)

EDR ID Number
 EPA ID Number

KINSBURSKY BROTHERS SUPPLY INC (Continued)

1010561113

SEP Type:	Not reported
SEP Type Description:	Not reported
Proposed Amount:	Not reported
Final Monetary Amount:	15000
Paid Amount:	Not reported
Final Count:	1
Final Amount:	15000
Found Violation:	Yes
Agency Which Determined Violation:	State
Violation Short Description:	TSD - Manifest/Records/Reporting
Date Violation was Determined:	20060321
Actual Return to Compliance Date:	20060607
Return to Compliance Qualifier:	Documented
Violation Responsible Agency:	State
Scheduled Compliance Date:	Not reported
Enforcement Identifier:	201
Date of Enforcement Action:	20061204
Enforcement Responsible Agency:	State
Enforcement Docket Number:	Not reported
Enforcement Attorney:	Not reported
Corrective Action Component:	No
Appeal Initiated Date:	Not reported
Appeal Resolution Date:	Not reported
Disposition Status Date:	Not reported
Disposition Status:	Not reported
Disposition Status Description:	Not reported
Consent/Final Order Sequence Number:	Not reported
Consent/Final Order Respondent Name:	Not reported
Consent/Final Order Lead Agency:	Not reported
Enforcement Type:	SINGLE SITE CA/FO
Enforcement Responsible Person:	Not reported
Enforcement Responsible Sub-Organization:	Not reported
SEP Sequence Number:	Not reported
SEP Expenditure Amount:	Not reported
SEP Scheduled Completion Date:	Not reported
SEP Actual Date:	Not reported
SEP Defaulted Date:	Not reported
SEP Type:	Not reported
SEP Type Description:	Not reported
Proposed Amount:	Not reported
Final Monetary Amount:	15750
Paid Amount:	Not reported
Final Count:	1
Final Amount:	15750
Found Violation:	Yes
Agency Which Determined Violation:	State
Violation Short Description:	TSD - Financial Requirements
Date Violation was Determined:	20010112
Actual Return to Compliance Date:	20010221
Return to Compliance Qualifier:	Documented
Violation Responsible Agency:	State
Scheduled Compliance Date:	Not reported
Enforcement Identifier:	504
Date of Enforcement Action:	20010221
Enforcement Responsible Agency:	State

Map ID
Direction
Distance
Elevation

MAP FINDINGS

Site

Database(s)

EDR ID Number
EPA ID Number

KINSBURSKY BROTHERS SUPPLY INC (Continued)

1010561113

Enforcement Docket Number:	Not reported
Enforcement Attorney:	Not reported
Corrective Action Component:	No
Appeal Initiated Date:	Not reported
Appeal Resolution Date:	Not reported
Disposition Status Date:	Not reported
Disposition Status:	Not reported
Disposition Status Description:	Not reported
Consent/Final Order Sequence Number:	Not reported
Consent/Final Order Respondent Name:	Not reported
Consent/Final Order Lead Agency:	Not reported
Enforcement Type:	Not reported
Enforcement Responsible Person:	Not reported
Enforcement Responsible Sub-Organization:	Not reported
SEP Sequence Number:	Not reported
SEP Expenditure Amount:	Not reported
SEP Scheduled Completion Date:	Not reported
SEP Actual Date:	Not reported
SEP Defaulted Date:	Not reported
SEP Type:	Not reported
SEP Type Description:	Not reported
Proposed Amount:	Not reported
Final Monetary Amount:	Not reported
Paid Amount:	Not reported
Final Count:	Not reported
Final Amount:	Not reported
Found Violation:	Yes
Agency Which Determined Violation:	State
Violation Short Description:	TSD - General
Date Violation was Determined:	19951108
Actual Return to Compliance Date:	19960801
Return to Compliance Qualifier:	Observed
Violation Responsible Agency:	State
Scheduled Compliance Date:	Not reported
Enforcement Identifier:	006
Date of Enforcement Action:	19951108
Enforcement Responsible Agency:	State
Enforcement Docket Number:	Not reported
Enforcement Attorney:	Not reported
Corrective Action Component:	No
Appeal Initiated Date:	Not reported
Appeal Resolution Date:	Not reported
Disposition Status Date:	Not reported
Disposition Status:	Not reported
Disposition Status Description:	Not reported
Consent/Final Order Sequence Number:	Not reported
Consent/Final Order Respondent Name:	Not reported
Consent/Final Order Lead Agency:	Not reported
Enforcement Type:	WRITTEN INFORMAL
Enforcement Responsible Person:	R9STA
Enforcement Responsible Sub-Organization:	Not reported
SEP Sequence Number:	Not reported
SEP Expenditure Amount:	Not reported
SEP Scheduled Completion Date:	Not reported
SEP Actual Date:	Not reported
SEP Defaulted Date:	Not reported

Map ID
Direction
Distance
Elevation

MAP FINDINGS

Site

Database(s)

EDR ID Number
EPA ID Number

KINSBURSKY BROTHERS SUPPLY INC (Continued)

1010561113

SEP Type:	Not reported
SEP Type Description:	Not reported
Proposed Amount:	Not reported
Final Monetary Amount:	Not reported
Paid Amount:	Not reported
Final Count:	Not reported
Final Amount:	Not reported
Found Violation:	Yes
Agency Which Determined Violation:	State
Violation Short Description:	Generators - General
Date Violation was Determined:	20090303
Actual Return to Compliance Date:	20090303
Return to Compliance Qualifier:	Observed
Violation Responsible Agency:	State
Scheduled Compliance Date:	Not reported
Enforcement Identifier:	Not reported
Date of Enforcement Action:	Not reported
Enforcement Responsible Agency:	Not reported
Enforcement Docket Number:	Not reported
Enforcement Attorney:	Not reported
Corrective Action Component:	Not reported
Appeal Initiated Date:	Not reported
Appeal Resolution Date:	Not reported
Disposition Status Date:	Not reported
Disposition Status:	Not reported
Disposition Status Description:	Not reported
Consent/Final Order Sequence Number:	Not reported
Consent/Final Order Respondent Name:	Not reported
Consent/Final Order Lead Agency:	Not reported
Enforcement Type:	Not reported
Enforcement Responsible Person:	Not reported
Enforcement Responsible Sub-Organization:	Not reported
SEP Sequence Number:	Not reported
SEP Expenditure Amount:	Not reported
SEP Scheduled Completion Date:	Not reported
SEP Actual Date:	Not reported
SEP Defaulted Date:	Not reported
SEP Type:	Not reported
SEP Type Description:	Not reported
Proposed Amount:	Not reported
Final Monetary Amount:	Not reported
Paid Amount:	Not reported
Final Count:	Not reported
Final Amount:	Not reported
Found Violation:	No
Agency Which Determined Violation:	Not reported
Violation Short Description:	Not reported
Date Violation was Determined:	Not reported
Actual Return to Compliance Date:	Not reported
Return to Compliance Qualifier:	Not reported
Violation Responsible Agency:	Not reported
Scheduled Compliance Date:	Not reported
Enforcement Identifier:	Not reported
Date of Enforcement Action:	Not reported
Enforcement Responsible Agency:	Not reported

Map ID
Direction
Distance
Elevation

MAP FINDINGS

Site

Database(s)

EDR ID Number
EPA ID Number

KINSBURSKY BROTHERS SUPPLY INC (Continued)

1010561113

Enforcement Docket Number:	Not reported
Enforcement Attorney:	Not reported
Corrective Action Component:	Not reported
Appeal Initiated Date:	Not reported
Appeal Resolution Date:	Not reported
Disposition Status Date:	Not reported
Disposition Status:	Not reported
Disposition Status Description:	Not reported
Consent/Final Order Sequence Number:	Not reported
Consent/Final Order Respondent Name:	Not reported
Consent/Final Order Lead Agency:	Not reported
Enforcement Type:	Not reported
Enforcement Responsible Person:	Not reported
Enforcement Responsible Sub-Organization:	Not reported
SEP Sequence Number:	Not reported
SEP Expenditure Amount:	Not reported
SEP Scheduled Completion Date:	Not reported
SEP Actual Date:	Not reported
SEP Defaulted Date:	Not reported
SEP Type:	Not reported
SEP Type Description:	Not reported
Proposed Amount:	Not reported
Final Monetary Amount:	Not reported
Paid Amount:	Not reported
Final Count:	Not reported
Final Amount:	Not reported
Found Violation:	No
Agency Which Determined Violation:	Not reported
Violation Short Description:	Not reported
Date Violation was Determined:	Not reported
Actual Return to Compliance Date:	Not reported
Return to Compliance Qualifier:	Not reported
Violation Responsible Agency:	Not reported
Scheduled Compliance Date:	Not reported
Enforcement Identifier:	Not reported
Date of Enforcement Action:	Not reported
Enforcement Responsible Agency:	Not reported
Enforcement Docket Number:	Not reported
Enforcement Attorney:	Not reported
Corrective Action Component:	Not reported
Appeal Initiated Date:	Not reported
Appeal Resolution Date:	Not reported
Disposition Status Date:	Not reported
Disposition Status:	Not reported
Disposition Status Description:	Not reported
Consent/Final Order Sequence Number:	Not reported
Consent/Final Order Respondent Name:	Not reported
Consent/Final Order Lead Agency:	Not reported
Enforcement Type:	Not reported
Enforcement Responsible Person:	Not reported
Enforcement Responsible Sub-Organization:	Not reported
SEP Sequence Number:	Not reported
SEP Expenditure Amount:	Not reported
SEP Scheduled Completion Date:	Not reported
SEP Actual Date:	Not reported
SEP Defaulted Date:	Not reported

Map ID
Direction
Distance
Elevation

MAP FINDINGS

Site

Database(s)

EDR ID Number
EPA ID Number

KINSBURSKY BROTHERS SUPPLY INC (Continued)

1010561113

SEP Type:	Not reported
SEP Type Description:	Not reported
Proposed Amount:	Not reported
Final Monetary Amount:	Not reported
Paid Amount:	Not reported
Final Count:	Not reported
Final Amount:	Not reported
Found Violation:	Yes
Agency Which Determined Violation:	State
Violation Short Description:	TSD - General
Date Violation was Determined:	19940823
Actual Return to Compliance Date:	19950627
Return to Compliance Qualifier:	Observed
Violation Responsible Agency:	State
Scheduled Compliance Date:	Not reported
Enforcement Identifier:	005
Date of Enforcement Action:	19950706
Enforcement Responsible Agency:	State
Enforcement Docket Number:	Not reported
Enforcement Attorney:	Not reported
Corrective Action Component:	No
Appeal Initiated Date:	Not reported
Appeal Resolution Date:	Not reported
Disposition Status Date:	Not reported
Disposition Status:	Not reported
Disposition Status Description:	Not reported
Consent/Final Order Sequence Number:	Not reported
Consent/Final Order Respondent Name:	Not reported
Consent/Final Order Lead Agency:	Not reported
Enforcement Type:	FINAL 3008(A) COMPLIANCE ORDER
Enforcement Responsible Person:	R9STA
Enforcement Responsible Sub-Organization:	Not reported
SEP Sequence Number:	Not reported
SEP Expenditure Amount:	Not reported
SEP Scheduled Completion Date:	Not reported
SEP Actual Date:	Not reported
SEP Defaulted Date:	Not reported
SEP Type:	Not reported
SEP Type Description:	Not reported
Proposed Amount:	Not reported
Final Monetary Amount:	5000
Paid Amount:	5000
Final Count:	1
Final Amount:	5000
Found Violation:	No
Agency Which Determined Violation:	Not reported
Violation Short Description:	Not reported
Date Violation was Determined:	Not reported
Actual Return to Compliance Date:	Not reported
Return to Compliance Qualifier:	Not reported
Violation Responsible Agency:	Not reported
Scheduled Compliance Date:	Not reported
Enforcement Identifier:	Not reported
Date of Enforcement Action:	Not reported
Enforcement Responsible Agency:	Not reported

Map ID
Direction
Distance
Elevation

MAP FINDINGS

Site

Database(s)

EDR ID Number
EPA ID Number

KINSBURSKY BROTHERS SUPPLY INC (Continued)

1010561113

Enforcement Docket Number:	Not reported
Enforcement Attorney:	Not reported
Corrective Action Component:	Not reported
Appeal Initiated Date:	Not reported
Appeal Resolution Date:	Not reported
Disposition Status Date:	Not reported
Disposition Status:	Not reported
Disposition Status Description:	Not reported
Consent/Final Order Sequence Number:	Not reported
Consent/Final Order Respondent Name:	Not reported
Consent/Final Order Lead Agency:	Not reported
Enforcement Type:	Not reported
Enforcement Responsible Person:	Not reported
Enforcement Responsible Sub-Organization:	Not reported
SEP Sequence Number:	Not reported
SEP Expenditure Amount:	Not reported
SEP Scheduled Completion Date:	Not reported
SEP Actual Date:	Not reported
SEP Defaulted Date:	Not reported
SEP Type:	Not reported
SEP Type Description:	Not reported
Proposed Amount:	Not reported
Final Monetary Amount:	Not reported
Paid Amount:	Not reported
Final Count:	Not reported
Final Amount:	Not reported
Found Violation:	No
Agency Which Determined Violation:	Not reported
Violation Short Description:	Not reported
Date Violation was Determined:	Not reported
Actual Return to Compliance Date:	Not reported
Return to Compliance Qualifier:	Not reported
Violation Responsible Agency:	Not reported
Scheduled Compliance Date:	Not reported
Enforcement Identifier:	Not reported
Date of Enforcement Action:	Not reported
Enforcement Responsible Agency:	Not reported
Enforcement Docket Number:	Not reported
Enforcement Attorney:	Not reported
Corrective Action Component:	Not reported
Appeal Initiated Date:	Not reported
Appeal Resolution Date:	Not reported
Disposition Status Date:	Not reported
Disposition Status:	Not reported
Disposition Status Description:	Not reported
Consent/Final Order Sequence Number:	Not reported
Consent/Final Order Respondent Name:	Not reported
Consent/Final Order Lead Agency:	Not reported
Enforcement Type:	Not reported
Enforcement Responsible Person:	Not reported
Enforcement Responsible Sub-Organization:	Not reported
SEP Sequence Number:	Not reported
SEP Expenditure Amount:	Not reported
SEP Scheduled Completion Date:	Not reported
SEP Actual Date:	Not reported
SEP Defaulted Date:	Not reported

Map ID
Direction
Distance
Elevation

MAP FINDINGS

Site

Database(s)

EDR ID Number
EPA ID Number

KINSBURSKY BROTHERS SUPPLY INC (Continued)

1010561113

SEP Type:	Not reported
SEP Type Description:	Not reported
Proposed Amount:	Not reported
Final Monetary Amount:	Not reported
Paid Amount:	Not reported
Final Count:	Not reported
Final Amount:	Not reported
Found Violation:	Yes
Agency Which Determined Violation:	State
Violation Short Description:	TSD - General Facility Standards
Date Violation was Determined:	20020129
Actual Return to Compliance Date:	20020305
Return to Compliance Qualifier:	Documented
Violation Responsible Agency:	State
Scheduled Compliance Date:	Not reported
Enforcement Identifier:	503
Date of Enforcement Action:	20020319
Enforcement Responsible Agency:	State
Enforcement Docket Number:	Not reported
Enforcement Attorney:	Not reported
Corrective Action Component:	No
Appeal Initiated Date:	Not reported
Appeal Resolution Date:	Not reported
Disposition Status Date:	Not reported
Disposition Status:	Not reported
Disposition Status Description:	Not reported
Consent/Final Order Sequence Number:	Not reported
Consent/Final Order Respondent Name:	Not reported
Consent/Final Order Lead Agency:	Not reported
Enforcement Type:	Not reported
Enforcement Responsible Person:	Not reported
Enforcement Responsible Sub-Organization:	Not reported
SEP Sequence Number:	Not reported
SEP Expenditure Amount:	Not reported
SEP Scheduled Completion Date:	Not reported
SEP Actual Date:	Not reported
SEP Defaulted Date:	Not reported
SEP Type:	Not reported
SEP Type Description:	Not reported
Proposed Amount:	Not reported
Final Monetary Amount:	Not reported
Paid Amount:	Not reported
Final Count:	Not reported
Final Amount:	Not reported
Found Violation:	Yes
Agency Which Determined Violation:	State
Violation Short Description:	TSD - General Facility Standards
Date Violation was Determined:	20020129
Actual Return to Compliance Date:	20020307
Return to Compliance Qualifier:	Documented
Violation Responsible Agency:	State
Scheduled Compliance Date:	Not reported
Enforcement Identifier:	200
Date of Enforcement Action:	20020205
Enforcement Responsible Agency:	State

Map ID
Direction
Distance
Elevation

MAP FINDINGS

Site

Database(s)

EDR ID Number
EPA ID Number

KINSBURSKY BROTHERS SUPPLY INC (Continued)

1010561113

Enforcement Docket Number:	Not reported
Enforcement Attorney:	Not reported
Corrective Action Component:	No
Appeal Initiated Date:	Not reported
Appeal Resolution Date:	Not reported
Disposition Status Date:	Not reported
Disposition Status:	Not reported
Disposition Status Description:	Not reported
Consent/Final Order Sequence Number:	Not reported
Consent/Final Order Respondent Name:	Not reported
Consent/Final Order Lead Agency:	Not reported
Enforcement Type:	WRITTEN INFORMAL
Enforcement Responsible Person:	Not reported
Enforcement Responsible Sub-Organization:	Not reported
SEP Sequence Number:	Not reported
SEP Expenditure Amount:	Not reported
SEP Scheduled Completion Date:	Not reported
SEP Actual Date:	Not reported
SEP Defaulted Date:	Not reported
SEP Type:	Not reported
SEP Type Description:	Not reported
Proposed Amount:	Not reported
Final Monetary Amount:	Not reported
Paid Amount:	Not reported
Final Count:	Not reported
Final Amount:	Not reported
Found Violation:	Yes
Agency Which Determined Violation:	State
Violation Short Description:	Generators - General
Date Violation was Determined:	19901002
Actual Return to Compliance Date:	19901031
Return to Compliance Qualifier:	Observed
Violation Responsible Agency:	State
Scheduled Compliance Date:	Not reported
Enforcement Identifier:	002
Date of Enforcement Action:	19901005
Enforcement Responsible Agency:	State
Enforcement Docket Number:	Not reported
Enforcement Attorney:	Not reported
Corrective Action Component:	No
Appeal Initiated Date:	Not reported
Appeal Resolution Date:	Not reported
Disposition Status Date:	Not reported
Disposition Status:	Not reported
Disposition Status Description:	Not reported
Consent/Final Order Sequence Number:	Not reported
Consent/Final Order Respondent Name:	Not reported
Consent/Final Order Lead Agency:	Not reported
Enforcement Type:	FINAL 3008(A) COMPLIANCE ORDER
Enforcement Responsible Person:	R9STA
Enforcement Responsible Sub-Organization:	Not reported
SEP Sequence Number:	Not reported
SEP Expenditure Amount:	Not reported
SEP Scheduled Completion Date:	Not reported
SEP Actual Date:	Not reported
SEP Defaulted Date:	Not reported

Map ID
Direction
Distance
Elevation

MAP FINDINGS

Site

Database(s)

EDR ID Number
EPA ID Number

KINSBURSKY BROTHERS SUPPLY INC (Continued)

1010561113

SEP Type:	Not reported
SEP Type Description:	Not reported
Proposed Amount:	Not reported
Final Monetary Amount:	Not reported
Paid Amount:	Not reported
Final Count:	Not reported
Final Amount:	Not reported
Found Violation:	Yes
Agency Which Determined Violation:	State
Violation Short Description:	State Statute or Regulation
Date Violation was Determined:	20080506
Actual Return to Compliance Date:	20080513
Return to Compliance Qualifier:	Documented
Violation Responsible Agency:	State
Scheduled Compliance Date:	Not reported
Enforcement Identifier:	200
Date of Enforcement Action:	20080506
Enforcement Responsible Agency:	State
Enforcement Docket Number:	Not reported
Enforcement Attorney:	Not reported
Corrective Action Component:	No
Appeal Initiated Date:	Not reported
Appeal Resolution Date:	Not reported
Disposition Status Date:	Not reported
Disposition Status:	Not reported
Disposition Status Description:	Not reported
Consent/Final Order Sequence Number:	Not reported
Consent/Final Order Respondent Name:	Not reported
Consent/Final Order Lead Agency:	Not reported
Enforcement Type:	WRITTEN INFORMAL
Enforcement Responsible Person:	Not reported
Enforcement Responsible Sub-Organization:	Not reported
SEP Sequence Number:	Not reported
SEP Expenditure Amount:	Not reported
SEP Scheduled Completion Date:	Not reported
SEP Actual Date:	Not reported
SEP Defaulted Date:	Not reported
SEP Type:	Not reported
SEP Type Description:	Not reported
Proposed Amount:	Not reported
Final Monetary Amount:	Not reported
Paid Amount:	Not reported
Final Count:	Not reported
Final Amount:	Not reported
Found Violation:	Yes
Agency Which Determined Violation:	State
Violation Short Description:	Generators - General
Date Violation was Determined:	20090303
Actual Return to Compliance Date:	20090303
Return to Compliance Qualifier:	Observed
Violation Responsible Agency:	State
Scheduled Compliance Date:	Not reported
Enforcement Identifier:	Not reported
Date of Enforcement Action:	Not reported
Enforcement Responsible Agency:	Not reported

Map ID
Direction
Distance
Elevation

MAP FINDINGS

Site

Database(s)

EDR ID Number
EPA ID Number

KINSBURSKY BROTHERS SUPPLY INC (Continued)

1010561113

Enforcement Docket Number:	Not reported
Enforcement Attorney:	Not reported
Corrective Action Component:	Not reported
Appeal Initiated Date:	Not reported
Appeal Resolution Date:	Not reported
Disposition Status Date:	Not reported
Disposition Status:	Not reported
Disposition Status Description:	Not reported
Consent/Final Order Sequence Number:	Not reported
Consent/Final Order Respondent Name:	Not reported
Consent/Final Order Lead Agency:	Not reported
Enforcement Type:	Not reported
Enforcement Responsible Person:	Not reported
Enforcement Responsible Sub-Organization:	Not reported
SEP Sequence Number:	Not reported
SEP Expenditure Amount:	Not reported
SEP Scheduled Completion Date:	Not reported
SEP Actual Date:	Not reported
SEP Defaulted Date:	Not reported
SEP Type:	Not reported
SEP Type Description:	Not reported
Proposed Amount:	Not reported
Final Monetary Amount:	Not reported
Paid Amount:	Not reported
Final Count:	Not reported
Final Amount:	Not reported
Found Violation:	Yes
Agency Which Determined Violation:	State
Violation Short Description:	State Statute or Regulation
Date Violation was Determined:	20070924
Actual Return to Compliance Date:	20071002
Return to Compliance Qualifier:	Documented
Violation Responsible Agency:	State
Scheduled Compliance Date:	Not reported
Enforcement Identifier:	518
Date of Enforcement Action:	20071019
Enforcement Responsible Agency:	State
Enforcement Docket Number:	Not reported
Enforcement Attorney:	Not reported
Corrective Action Component:	No
Appeal Initiated Date:	Not reported
Appeal Resolution Date:	Not reported
Disposition Status Date:	Not reported
Disposition Status:	Not reported
Disposition Status Description:	Not reported
Consent/Final Order Sequence Number:	Not reported
Consent/Final Order Respondent Name:	Not reported
Consent/Final Order Lead Agency:	Not reported
Enforcement Type:	Not reported
Enforcement Responsible Person:	Not reported
Enforcement Responsible Sub-Organization:	Not reported
SEP Sequence Number:	Not reported
SEP Expenditure Amount:	Not reported
SEP Scheduled Completion Date:	Not reported
SEP Actual Date:	Not reported
SEP Defaulted Date:	Not reported

Map ID
Direction
Distance
Elevation

MAP FINDINGS

Site

Database(s)

EDR ID Number
EPA ID Number

KINSBURSKY BROTHERS SUPPLY INC (Continued)

1010561113

SEP Type:	Not reported
SEP Type Description:	Not reported
Proposed Amount:	Not reported
Final Monetary Amount:	Not reported
Paid Amount:	Not reported
Final Count:	Not reported
Final Amount:	Not reported
Found Violation:	Yes
Agency Which Determined Violation:	State
Violation Short Description:	TSD - General
Date Violation was Determined:	19940823
Actual Return to Compliance Date:	19950627
Return to Compliance Qualifier:	Observed
Violation Responsible Agency:	State
Scheduled Compliance Date:	Not reported
Enforcement Identifier:	004
Date of Enforcement Action:	19940823
Enforcement Responsible Agency:	State
Enforcement Docket Number:	Not reported
Enforcement Attorney:	Not reported
Corrective Action Component:	No
Appeal Initiated Date:	Not reported
Appeal Resolution Date:	Not reported
Disposition Status Date:	Not reported
Disposition Status:	Not reported
Disposition Status Description:	Not reported
Consent/Final Order Sequence Number:	Not reported
Consent/Final Order Respondent Name:	Not reported
Consent/Final Order Lead Agency:	Not reported
Enforcement Type:	WRITTEN INFORMAL
Enforcement Responsible Person:	R9STA
Enforcement Responsible Sub-Organization:	Not reported
SEP Sequence Number:	Not reported
SEP Expenditure Amount:	Not reported
SEP Scheduled Completion Date:	Not reported
SEP Actual Date:	Not reported
SEP Defaulted Date:	Not reported
SEP Type:	Not reported
SEP Type Description:	Not reported
Proposed Amount:	Not reported
Final Monetary Amount:	Not reported
Paid Amount:	Not reported
Final Count:	Not reported
Final Amount:	Not reported
Found Violation:	Yes
Agency Which Determined Violation:	State
Violation Short Description:	TSD - Manifest/Records/Reporting
Date Violation was Determined:	20030324
Actual Return to Compliance Date:	20030407
Return to Compliance Qualifier:	Documented
Violation Responsible Agency:	State
Scheduled Compliance Date:	Not reported
Enforcement Identifier:	200
Date of Enforcement Action:	20030325
Enforcement Responsible Agency:	State

Map ID
Direction
Distance
Elevation

MAP FINDINGS

Site

Database(s)

EDR ID Number
EPA ID Number

KINSBURSKY BROTHERS SUPPLY INC (Continued)

1010561113

Enforcement Docket Number:	Not reported
Enforcement Attorney:	Not reported
Corrective Action Component:	No
Appeal Initiated Date:	Not reported
Appeal Resolution Date:	Not reported
Disposition Status Date:	Not reported
Disposition Status:	Not reported
Disposition Status Description:	Not reported
Consent/Final Order Sequence Number:	Not reported
Consent/Final Order Respondent Name:	Not reported
Consent/Final Order Lead Agency:	Not reported
Enforcement Type:	WRITTEN INFORMAL
Enforcement Responsible Person:	Not reported
Enforcement Responsible Sub-Organization:	Not reported
SEP Sequence Number:	Not reported
SEP Expenditure Amount:	Not reported
SEP Scheduled Completion Date:	Not reported
SEP Actual Date:	Not reported
SEP Defaulted Date:	Not reported
SEP Type:	Not reported
SEP Type Description:	Not reported
Proposed Amount:	Not reported
Final Monetary Amount:	Not reported
Paid Amount:	Not reported
Final Count:	Not reported
Final Amount:	Not reported
Found Violation:	No
Agency Which Determined Violation:	Not reported
Violation Short Description:	Not reported
Date Violation was Determined:	Not reported
Actual Return to Compliance Date:	Not reported
Return to Compliance Qualifier:	Not reported
Violation Responsible Agency:	Not reported
Scheduled Compliance Date:	Not reported
Enforcement Identifier:	Not reported
Date of Enforcement Action:	Not reported
Enforcement Responsible Agency:	Not reported
Enforcement Docket Number:	Not reported
Enforcement Attorney:	Not reported
Corrective Action Component:	Not reported
Appeal Initiated Date:	Not reported
Appeal Resolution Date:	Not reported
Disposition Status Date:	Not reported
Disposition Status:	Not reported
Disposition Status Description:	Not reported
Consent/Final Order Sequence Number:	Not reported
Consent/Final Order Respondent Name:	Not reported
Consent/Final Order Lead Agency:	Not reported
Enforcement Type:	Not reported
Enforcement Responsible Person:	Not reported
Enforcement Responsible Sub-Organization:	Not reported
SEP Sequence Number:	Not reported
SEP Expenditure Amount:	Not reported
SEP Scheduled Completion Date:	Not reported
SEP Actual Date:	Not reported
SEP Defaulted Date:	Not reported

Map ID
 Direction
 Distance
 Elevation

MAP FINDINGS

Site

Database(s)

EDR ID Number
 EPA ID Number

KINSBURSKY BROTHERS SUPPLY INC (Continued)

1010561113

SEP Type:	Not reported
SEP Type Description:	Not reported
Proposed Amount:	Not reported
Final Monetary Amount:	Not reported
Paid Amount:	Not reported
Final Count:	Not reported
Final Amount:	Not reported
Found Violation:	No
Agency Which Determined Violation:	Not reported
Violation Short Description:	Not reported
Date Violation was Determined:	Not reported
Actual Return to Compliance Date:	Not reported
Return to Compliance Qualifier:	Not reported
Violation Responsible Agency:	Not reported
Scheduled Compliance Date:	Not reported
Enforcement Identifier:	Not reported
Date of Enforcement Action:	Not reported
Enforcement Responsible Agency:	Not reported
Enforcement Docket Number:	Not reported
Enforcement Attorney:	Not reported
Corrective Action Component:	Not reported
Appeal Initiated Date:	Not reported
Appeal Resolution Date:	Not reported
Disposition Status Date:	Not reported
Disposition Status:	Not reported
Disposition Status Description:	Not reported
Consent/Final Order Sequence Number:	Not reported
Consent/Final Order Respondent Name:	Not reported
Consent/Final Order Lead Agency:	Not reported
Enforcement Type:	Not reported
Enforcement Responsible Person:	Not reported
Enforcement Responsible Sub-Organization:	Not reported
SEP Sequence Number:	Not reported
SEP Expenditure Amount:	Not reported
SEP Scheduled Completion Date:	Not reported
SEP Actual Date:	Not reported
SEP Defaulted Date:	Not reported
SEP Type:	Not reported
SEP Type Description:	Not reported
Proposed Amount:	Not reported
Final Monetary Amount:	Not reported
Paid Amount:	Not reported
Final Count:	Not reported
Final Amount:	Not reported
Found Violation:	Yes
Agency Which Determined Violation:	State
Violation Short Description:	TSD - Financial Requirements
Date Violation was Determined:	20010112
Actual Return to Compliance Date:	20010221
Return to Compliance Qualifier:	Documented
Violation Responsible Agency:	State
Scheduled Compliance Date:	Not reported
Enforcement Identifier:	200
Date of Enforcement Action:	20010124
Enforcement Responsible Agency:	State

Map ID
Direction
Distance
Elevation

MAP FINDINGS

Site

Database(s)

EDR ID Number
EPA ID Number

KINSBURSKY BROTHERS SUPPLY INC (Continued)

1010561113

Enforcement Docket Number:	Not reported
Enforcement Attorney:	Not reported
Corrective Action Component:	No
Appeal Initiated Date:	Not reported
Appeal Resolution Date:	Not reported
Disposition Status Date:	Not reported
Disposition Status:	Not reported
Disposition Status Description:	Not reported
Consent/Final Order Sequence Number:	Not reported
Consent/Final Order Respondent Name:	Not reported
Consent/Final Order Lead Agency:	Not reported
Enforcement Type:	WRITTEN INFORMAL
Enforcement Responsible Person:	Not reported
Enforcement Responsible Sub-Organization:	Not reported
SEP Sequence Number:	Not reported
SEP Expenditure Amount:	Not reported
SEP Scheduled Completion Date:	Not reported
SEP Actual Date:	Not reported
SEP Defaulted Date:	Not reported
SEP Type:	Not reported
SEP Type Description:	Not reported
Proposed Amount:	Not reported
Final Monetary Amount:	Not reported
Paid Amount:	Not reported
Final Count:	Not reported
Final Amount:	Not reported
Found Violation:	Yes
Agency Which Determined Violation:	State
Violation Short Description:	Permits - Application
Date Violation was Determined:	20040225
Actual Return to Compliance Date:	20040304
Return to Compliance Qualifier:	Documented
Violation Responsible Agency:	State
Scheduled Compliance Date:	Not reported
Enforcement Identifier:	285
Date of Enforcement Action:	20040915
Enforcement Responsible Agency:	State
Enforcement Docket Number:	Not reported
Enforcement Attorney:	Not reported
Corrective Action Component:	No
Appeal Initiated Date:	Not reported
Appeal Resolution Date:	Not reported
Disposition Status Date:	Not reported
Disposition Status:	Not reported
Disposition Status Description:	Not reported
Consent/Final Order Sequence Number:	Not reported
Consent/Final Order Respondent Name:	Not reported
Consent/Final Order Lead Agency:	Not reported
Enforcement Type:	SINGLE SITE CA/FO
Enforcement Responsible Person:	Not reported
Enforcement Responsible Sub-Organization:	Not reported
SEP Sequence Number:	Not reported
SEP Expenditure Amount:	Not reported
SEP Scheduled Completion Date:	Not reported
SEP Actual Date:	Not reported
SEP Defaulted Date:	Not reported

Map ID
Direction
Distance
Elevation

MAP FINDINGS

Site

Database(s)

EDR ID Number
EPA ID Number

KINSBURSKY BROTHERS SUPPLY INC (Continued)

1010561113

SEP Type:	Not reported
SEP Type Description:	Not reported
Proposed Amount:	Not reported
Final Monetary Amount:	1680
Paid Amount:	Not reported
Final Count:	1
Final Amount:	1680
Found Violation:	Yes
Agency Which Determined Violation:	State
Violation Short Description:	TSD - General Facility Standards
Date Violation was Determined:	20030324
Actual Return to Compliance Date:	20030407
Return to Compliance Qualifier:	Documented
Violation Responsible Agency:	State
Scheduled Compliance Date:	Not reported
Enforcement Identifier:	508
Date of Enforcement Action:	20030422
Enforcement Responsible Agency:	State
Enforcement Docket Number:	Not reported
Enforcement Attorney:	Not reported
Corrective Action Component:	No
Appeal Initiated Date:	Not reported
Appeal Resolution Date:	Not reported
Disposition Status Date:	Not reported
Disposition Status:	Not reported
Disposition Status Description:	Not reported
Consent/Final Order Sequence Number:	Not reported
Consent/Final Order Respondent Name:	Not reported
Consent/Final Order Lead Agency:	Not reported
Enforcement Type:	Not reported
Enforcement Responsible Person:	Not reported
Enforcement Responsible Sub-Organization:	Not reported
SEP Sequence Number:	Not reported
SEP Expenditure Amount:	Not reported
SEP Scheduled Completion Date:	Not reported
SEP Actual Date:	Not reported
SEP Defaulted Date:	Not reported
SEP Type:	Not reported
SEP Type Description:	Not reported
Proposed Amount:	Not reported
Final Monetary Amount:	Not reported
Paid Amount:	Not reported
Final Count:	Not reported
Final Amount:	Not reported
Found Violation:	Yes
Agency Which Determined Violation:	State
Violation Short Description:	Generators - General
Date Violation was Determined:	19940823
Actual Return to Compliance Date:	19950627
Return to Compliance Qualifier:	Observed
Violation Responsible Agency:	State
Scheduled Compliance Date:	Not reported
Enforcement Identifier:	004
Date of Enforcement Action:	19940823
Enforcement Responsible Agency:	State

Map ID
Direction
Distance
Elevation

MAP FINDINGS

Site

Database(s)

EDR ID Number
EPA ID Number

KINSBURSKY BROTHERS SUPPLY INC (Continued)

1010561113

Enforcement Docket Number:	Not reported
Enforcement Attorney:	Not reported
Corrective Action Component:	No
Appeal Initiated Date:	Not reported
Appeal Resolution Date:	Not reported
Disposition Status Date:	Not reported
Disposition Status:	Not reported
Disposition Status Description:	Not reported
Consent/Final Order Sequence Number:	Not reported
Consent/Final Order Respondent Name:	Not reported
Consent/Final Order Lead Agency:	Not reported
Enforcement Type:	WRITTEN INFORMAL
Enforcement Responsible Person:	R9STA
Enforcement Responsible Sub-Organization:	Not reported
SEP Sequence Number:	Not reported
SEP Expenditure Amount:	Not reported
SEP Scheduled Completion Date:	Not reported
SEP Actual Date:	Not reported
SEP Defaulted Date:	Not reported
SEP Type:	Not reported
SEP Type Description:	Not reported
Proposed Amount:	Not reported
Final Monetary Amount:	Not reported
Paid Amount:	Not reported
Final Count:	Not reported
Final Amount:	Not reported
Found Violation:	No
Agency Which Determined Violation:	Not reported
Violation Short Description:	Not reported
Date Violation was Determined:	Not reported
Actual Return to Compliance Date:	Not reported
Return to Compliance Qualifier:	Not reported
Violation Responsible Agency:	Not reported
Scheduled Compliance Date:	Not reported
Enforcement Identifier:	Not reported
Date of Enforcement Action:	Not reported
Enforcement Responsible Agency:	Not reported
Enforcement Docket Number:	Not reported
Enforcement Attorney:	Not reported
Corrective Action Component:	Not reported
Appeal Initiated Date:	Not reported
Appeal Resolution Date:	Not reported
Disposition Status Date:	Not reported
Disposition Status:	Not reported
Disposition Status Description:	Not reported
Consent/Final Order Sequence Number:	Not reported
Consent/Final Order Respondent Name:	Not reported
Consent/Final Order Lead Agency:	Not reported
Enforcement Type:	Not reported
Enforcement Responsible Person:	Not reported
Enforcement Responsible Sub-Organization:	Not reported
SEP Sequence Number:	Not reported
SEP Expenditure Amount:	Not reported
SEP Scheduled Completion Date:	Not reported
SEP Actual Date:	Not reported
SEP Defaulted Date:	Not reported

Map ID
Direction
Distance
Elevation

MAP FINDINGS

Site

Database(s)

EDR ID Number
EPA ID Number

KINSBURSKY BROTHERS SUPPLY INC (Continued)

1010561113

SEP Type: Not reported
SEP Type Description: Not reported
Proposed Amount: Not reported
Final Monetary Amount: Not reported
Paid Amount: Not reported
Final Count: Not reported
Final Amount: Not reported

Found Violation: Yes
Agency Which Determined Violation: State
Violation Short Description: TSD - Container Use and Management
Date Violation was Determined: 20060321
Actual Return to Compliance Date: 20060321
Return to Compliance Qualifier: Documented
Violation Responsible Agency: State
Scheduled Compliance Date: Not reported
Enforcement Identifier: 515
Date of Enforcement Action: 20060420
Enforcement Responsible Agency: State
Enforcement Docket Number: Not reported
Enforcement Attorney: Not reported
Corrective Action Component: No
Appeal Initiated Date: Not reported
Appeal Resolution Date: Not reported
Disposition Status Date: Not reported
Disposition Status: Not reported
Disposition Status Description: Not reported
Consent/Final Order Sequence Number: Not reported
Consent/Final Order Respondent Name: Not reported
Consent/Final Order Lead Agency: Not reported
Enforcement Type: Not reported
Enforcement Responsible Person: Not reported
Enforcement Responsible Sub-Organization: Not reported
SEP Sequence Number: Not reported
SEP Expenditure Amount: Not reported
SEP Scheduled Completion Date: Not reported
SEP Actual Date: Not reported
SEP Defaulted Date: Not reported
SEP Type: Not reported
SEP Type Description: Not reported
Proposed Amount: Not reported
Final Monetary Amount: Not reported
Paid Amount: Not reported
Final Count: Not reported
Final Amount: Not reported

Found Violation: No
Agency Which Determined Violation: Not reported
Violation Short Description: Not reported
Date Violation was Determined: Not reported
Actual Return to Compliance Date: Not reported
Return to Compliance Qualifier: Not reported
Violation Responsible Agency: Not reported
Scheduled Compliance Date: Not reported
Enforcement Identifier: Not reported
Date of Enforcement Action: Not reported
Enforcement Responsible Agency: Not reported

Map ID
Direction
Distance
Elevation

MAP FINDINGS

Site

Database(s)

EDR ID Number
EPA ID Number

KINSBURSKY BROTHERS SUPPLY INC (Continued)

1010561113

Enforcement Docket Number:	Not reported
Enforcement Attorney:	Not reported
Corrective Action Component:	Not reported
Appeal Initiated Date:	Not reported
Appeal Resolution Date:	Not reported
Disposition Status Date:	Not reported
Disposition Status:	Not reported
Disposition Status Description:	Not reported
Consent/Final Order Sequence Number:	Not reported
Consent/Final Order Respondent Name:	Not reported
Consent/Final Order Lead Agency:	Not reported
Enforcement Type:	Not reported
Enforcement Responsible Person:	Not reported
Enforcement Responsible Sub-Organization:	Not reported
SEP Sequence Number:	Not reported
SEP Expenditure Amount:	Not reported
SEP Scheduled Completion Date:	Not reported
SEP Actual Date:	Not reported
SEP Defaulted Date:	Not reported
SEP Type:	Not reported
SEP Type Description:	Not reported
Proposed Amount:	Not reported
Final Monetary Amount:	Not reported
Paid Amount:	Not reported
Final Count:	Not reported
Final Amount:	Not reported
Found Violation:	Yes
Agency Which Determined Violation:	State
Violation Short Description:	TSD - General Facility Standards
Date Violation was Determined:	20020129
Actual Return to Compliance Date:	20020307
Return to Compliance Qualifier:	Documented
Violation Responsible Agency:	State
Scheduled Compliance Date:	Not reported
Enforcement Identifier:	503
Date of Enforcement Action:	20020319
Enforcement Responsible Agency:	State
Enforcement Docket Number:	Not reported
Enforcement Attorney:	Not reported
Corrective Action Component:	No
Appeal Initiated Date:	Not reported
Appeal Resolution Date:	Not reported
Disposition Status Date:	Not reported
Disposition Status:	Not reported
Disposition Status Description:	Not reported
Consent/Final Order Sequence Number:	Not reported
Consent/Final Order Respondent Name:	Not reported
Consent/Final Order Lead Agency:	Not reported
Enforcement Type:	Not reported
Enforcement Responsible Person:	Not reported
Enforcement Responsible Sub-Organization:	Not reported
SEP Sequence Number:	Not reported
SEP Expenditure Amount:	Not reported
SEP Scheduled Completion Date:	Not reported
SEP Actual Date:	Not reported
SEP Defaulted Date:	Not reported

Map ID
Direction
Distance
Elevation

MAP FINDINGS

Site

Database(s)

EDR ID Number
EPA ID Number

KINSBURSKY BROTHERS SUPPLY INC (Continued)

1010561113

SEP Type: Not reported
SEP Type Description: Not reported
Proposed Amount: Not reported
Final Monetary Amount: Not reported
Paid Amount: Not reported
Final Count: Not reported
Final Amount: Not reported

Found Violation: No
Agency Which Determined Violation: Not reported
Violation Short Description: Not reported
Date Violation was Determined: Not reported
Actual Return to Compliance Date: Not reported
Return to Compliance Qualifier: Not reported
Violation Responsible Agency: Not reported
Scheduled Compliance Date: Not reported
Enforcement Identifier: Not reported
Date of Enforcement Action: Not reported
Enforcement Responsible Agency: Not reported
Enforcement Docket Number: Not reported
Enforcement Attorney: Not reported
Corrective Action Component: Not reported
Appeal Initiated Date: Not reported
Appeal Resolution Date: Not reported
Disposition Status Date: Not reported
Disposition Status: Not reported
Disposition Status Description: Not reported
Consent/Final Order Sequence Number: Not reported
Consent/Final Order Respondent Name: Not reported
Consent/Final Order Lead Agency: Not reported
Enforcement Type: Not reported
Enforcement Responsible Person: Not reported
Enforcement Responsible Sub-Organization: Not reported
SEP Sequence Number: Not reported
SEP Expenditure Amount: Not reported
SEP Scheduled Completion Date: Not reported
SEP Actual Date: Not reported
SEP Defaulted Date: Not reported
SEP Type: Not reported
SEP Type Description: Not reported
Proposed Amount: Not reported
Final Monetary Amount: Not reported
Paid Amount: Not reported
Final Count: Not reported
Final Amount: Not reported

Found Violation: No
Agency Which Determined Violation: Not reported
Violation Short Description: Not reported
Date Violation was Determined: Not reported
Actual Return to Compliance Date: Not reported
Return to Compliance Qualifier: Not reported
Violation Responsible Agency: Not reported
Scheduled Compliance Date: Not reported
Enforcement Identifier: Not reported
Date of Enforcement Action: Not reported
Enforcement Responsible Agency: Not reported

Map ID
Direction
Distance
Elevation

MAP FINDINGS

Site

Database(s)

EDR ID Number
EPA ID Number

KINSBURSKY BROTHERS SUPPLY INC (Continued)

1010561113

Enforcement Docket Number:	Not reported
Enforcement Attorney:	Not reported
Corrective Action Component:	Not reported
Appeal Initiated Date:	Not reported
Appeal Resolution Date:	Not reported
Disposition Status Date:	Not reported
Disposition Status:	Not reported
Disposition Status Description:	Not reported
Consent/Final Order Sequence Number:	Not reported
Consent/Final Order Respondent Name:	Not reported
Consent/Final Order Lead Agency:	Not reported
Enforcement Type:	Not reported
Enforcement Responsible Person:	Not reported
Enforcement Responsible Sub-Organization:	Not reported
SEP Sequence Number:	Not reported
SEP Expenditure Amount:	Not reported
SEP Scheduled Completion Date:	Not reported
SEP Actual Date:	Not reported
SEP Defaulted Date:	Not reported
SEP Type:	Not reported
SEP Type Description:	Not reported
Proposed Amount:	Not reported
Final Monetary Amount:	Not reported
Paid Amount:	Not reported
Final Count:	Not reported
Final Amount:	Not reported
Found Violation:	No
Agency Which Determined Violation:	Not reported
Violation Short Description:	Not reported
Date Violation was Determined:	Not reported
Actual Return to Compliance Date:	Not reported
Return to Compliance Qualifier:	Not reported
Violation Responsible Agency:	Not reported
Scheduled Compliance Date:	Not reported
Enforcement Identifier:	Not reported
Date of Enforcement Action:	Not reported
Enforcement Responsible Agency:	Not reported
Enforcement Docket Number:	Not reported
Enforcement Attorney:	Not reported
Corrective Action Component:	Not reported
Appeal Initiated Date:	Not reported
Appeal Resolution Date:	Not reported
Disposition Status Date:	Not reported
Disposition Status:	Not reported
Disposition Status Description:	Not reported
Consent/Final Order Sequence Number:	Not reported
Consent/Final Order Respondent Name:	Not reported
Consent/Final Order Lead Agency:	Not reported
Enforcement Type:	Not reported
Enforcement Responsible Person:	Not reported
Enforcement Responsible Sub-Organization:	Not reported
SEP Sequence Number:	Not reported
SEP Expenditure Amount:	Not reported
SEP Scheduled Completion Date:	Not reported
SEP Actual Date:	Not reported
SEP Defaulted Date:	Not reported

Map ID
 Direction
 Distance
 Elevation

MAP FINDINGS

Site

Database(s)

EDR ID Number
 EPA ID Number

KINSBURSKY BROTHERS SUPPLY INC (Continued)

1010561113

SEP Type:	Not reported
SEP Type Description:	Not reported
Proposed Amount:	Not reported
Final Monetary Amount:	Not reported
Paid Amount:	Not reported
Final Count:	Not reported
Final Amount:	Not reported
Found Violation:	Yes
Agency Which Determined Violation:	State
Violation Short Description:	TSD - General
Date Violation was Determined:	19920128
Actual Return to Compliance Date:	19940630
Return to Compliance Qualifier:	Observed
Violation Responsible Agency:	State
Scheduled Compliance Date:	19920507
Enforcement Identifier:	003
Date of Enforcement Action:	19920128
Enforcement Responsible Agency:	State
Enforcement Docket Number:	Not reported
Enforcement Attorney:	Not reported
Corrective Action Component:	No
Appeal Initiated Date:	Not reported
Appeal Resolution Date:	Not reported
Disposition Status Date:	Not reported
Disposition Status:	Not reported
Disposition Status Description:	Not reported
Consent/Final Order Sequence Number:	Not reported
Consent/Final Order Respondent Name:	Not reported
Consent/Final Order Lead Agency:	Not reported
Enforcement Type:	INITIAL CIVIL JUDICIAL ACTION FOR COMPLIANCE AND/OR MONETARY PENALTY
Enforcement Responsible Person:	R9STA
Enforcement Responsible Sub-Organization:	Not reported
SEP Sequence Number:	Not reported
SEP Expenditure Amount:	Not reported
SEP Scheduled Completion Date:	Not reported
SEP Actual Date:	Not reported
SEP Defaulted Date:	Not reported
SEP Type:	Not reported
SEP Type Description:	Not reported
Proposed Amount:	Not reported
Final Monetary Amount:	20000
Paid Amount:	10000
Final Count:	1
Final Amount:	20000
Found Violation:	Yes
Agency Which Determined Violation:	State
Violation Short Description:	TSD - General
Date Violation was Determined:	19940823
Actual Return to Compliance Date:	19950627
Return to Compliance Qualifier:	Observed
Violation Responsible Agency:	State
Scheduled Compliance Date:	Not reported
Enforcement Identifier:	005
Date of Enforcement Action:	19950706
Enforcement Responsible Agency:	State

Map ID
Direction
Distance
Elevation

MAP FINDINGS

Site

Database(s)

EDR ID Number
EPA ID Number

KINSBURSKY BROTHERS SUPPLY INC (Continued)

1010561113

Enforcement Docket Number:	Not reported
Enforcement Attorney:	Not reported
Corrective Action Component:	No
Appeal Initiated Date:	Not reported
Appeal Resolution Date:	Not reported
Disposition Status Date:	Not reported
Disposition Status:	Not reported
Disposition Status Description:	Not reported
Consent/Final Order Sequence Number:	Not reported
Consent/Final Order Respondent Name:	Not reported
Consent/Final Order Lead Agency:	Not reported
Enforcement Type:	FINAL 3008(A) COMPLIANCE ORDER
Enforcement Responsible Person:	R9STA
Enforcement Responsible Sub-Organization:	Not reported
SEP Sequence Number:	Not reported
SEP Expenditure Amount:	Not reported
SEP Scheduled Completion Date:	Not reported
SEP Actual Date:	Not reported
SEP Defaulted Date:	Not reported
SEP Type:	Not reported
SEP Type Description:	Not reported
Proposed Amount:	Not reported
Final Monetary Amount:	5000
Paid Amount:	5000
Final Count:	1
Final Amount:	5000
Found Violation:	Yes
Agency Which Determined Violation:	State
Violation Short Description:	TSD - Manifest/Records/Reporting
Date Violation was Determined:	20020129
Actual Return to Compliance Date:	20020305
Return to Compliance Qualifier:	Documented
Violation Responsible Agency:	State
Scheduled Compliance Date:	Not reported
Enforcement Identifier:	503
Date of Enforcement Action:	20020319
Enforcement Responsible Agency:	State
Enforcement Docket Number:	Not reported
Enforcement Attorney:	Not reported
Corrective Action Component:	No
Appeal Initiated Date:	Not reported
Appeal Resolution Date:	Not reported
Disposition Status Date:	Not reported
Disposition Status:	Not reported
Disposition Status Description:	Not reported
Consent/Final Order Sequence Number:	Not reported
Consent/Final Order Respondent Name:	Not reported
Consent/Final Order Lead Agency:	Not reported
Enforcement Type:	Not reported
Enforcement Responsible Person:	Not reported
Enforcement Responsible Sub-Organization:	Not reported
SEP Sequence Number:	Not reported
SEP Expenditure Amount:	Not reported
SEP Scheduled Completion Date:	Not reported
SEP Actual Date:	Not reported
SEP Defaulted Date:	Not reported

Map ID
 Direction
 Distance
 Elevation

MAP FINDINGS

Site

Database(s)

EDR ID Number
 EPA ID Number

KINSBURSKY BROTHERS SUPPLY INC (Continued)

1010561113

SEP Type:	Not reported
SEP Type Description:	Not reported
Proposed Amount:	Not reported
Final Monetary Amount:	Not reported
Paid Amount:	Not reported
Final Count:	Not reported
Final Amount:	Not reported
Found Violation:	Yes
Agency Which Determined Violation:	State
Violation Short Description:	TSD - Financial Requirements
Date Violation was Determined:	19951108
Actual Return to Compliance Date:	19960801
Return to Compliance Qualifier:	Observed
Violation Responsible Agency:	State
Scheduled Compliance Date:	Not reported
Enforcement Identifier:	006
Date of Enforcement Action:	19951108
Enforcement Responsible Agency:	State
Enforcement Docket Number:	Not reported
Enforcement Attorney:	Not reported
Corrective Action Component:	No
Appeal Initiated Date:	Not reported
Appeal Resolution Date:	Not reported
Disposition Status Date:	Not reported
Disposition Status:	Not reported
Disposition Status Description:	Not reported
Consent/Final Order Sequence Number:	Not reported
Consent/Final Order Respondent Name:	Not reported
Consent/Final Order Lead Agency:	Not reported
Enforcement Type:	WRITTEN INFORMAL
Enforcement Responsible Person:	R9STA
Enforcement Responsible Sub-Organization:	Not reported
SEP Sequence Number:	Not reported
SEP Expenditure Amount:	Not reported
SEP Scheduled Completion Date:	Not reported
SEP Actual Date:	Not reported
SEP Defaulted Date:	Not reported
SEP Type:	Not reported
SEP Type Description:	Not reported
Proposed Amount:	Not reported
Final Monetary Amount:	Not reported
Paid Amount:	Not reported
Final Count:	Not reported
Final Amount:	Not reported
Found Violation:	Unknown
Agency Which Determined Violation:	Not reported
Violation Short Description:	Not reported
Date Violation was Determined:	Not reported
Actual Return to Compliance Date:	Not reported
Return to Compliance Qualifier:	Not reported
Violation Responsible Agency:	Not reported
Scheduled Compliance Date:	Not reported
Enforcement Identifier:	Not reported
Date of Enforcement Action:	Not reported
Enforcement Responsible Agency:	Not reported

Map ID
Direction
Distance
Elevation

MAP FINDINGS

Site

Database(s)

EDR ID Number
EPA ID Number

KINSBURSKY BROTHERS SUPPLY INC (Continued)

1010561113

Enforcement Docket Number:	Not reported
Enforcement Attorney:	Not reported
Corrective Action Component:	Not reported
Appeal Initiated Date:	Not reported
Appeal Resolution Date:	Not reported
Disposition Status Date:	Not reported
Disposition Status:	Not reported
Disposition Status Description:	Not reported
Consent/Final Order Sequence Number:	Not reported
Consent/Final Order Respondent Name:	Not reported
Consent/Final Order Lead Agency:	Not reported
Enforcement Type:	Not reported
Enforcement Responsible Person:	Not reported
Enforcement Responsible Sub-Organization:	Not reported
SEP Sequence Number:	Not reported
SEP Expenditure Amount:	Not reported
SEP Scheduled Completion Date:	Not reported
SEP Actual Date:	Not reported
SEP Defaulted Date:	Not reported
SEP Type:	Not reported
SEP Type Description:	Not reported
Proposed Amount:	Not reported
Final Monetary Amount:	Not reported
Paid Amount:	Not reported
Final Count:	Not reported
Final Amount:	Not reported
Found Violation:	Yes
Agency Which Determined Violation:	State
Violation Short Description:	TSD - Financial Requirements
Date Violation was Determined:	19940823
Actual Return to Compliance Date:	19941222
Return to Compliance Qualifier:	Observed
Violation Responsible Agency:	State
Scheduled Compliance Date:	Not reported
Enforcement Identifier:	004
Date of Enforcement Action:	19940823
Enforcement Responsible Agency:	State
Enforcement Docket Number:	Not reported
Enforcement Attorney:	Not reported
Corrective Action Component:	No
Appeal Initiated Date:	Not reported
Appeal Resolution Date:	Not reported
Disposition Status Date:	Not reported
Disposition Status:	Not reported
Disposition Status Description:	Not reported
Consent/Final Order Sequence Number:	Not reported
Consent/Final Order Respondent Name:	Not reported
Consent/Final Order Lead Agency:	Not reported
Enforcement Type:	WRITTEN INFORMAL
Enforcement Responsible Person:	R9STA
Enforcement Responsible Sub-Organization:	Not reported
SEP Sequence Number:	Not reported
SEP Expenditure Amount:	Not reported
SEP Scheduled Completion Date:	Not reported
SEP Actual Date:	Not reported
SEP Defaulted Date:	Not reported

Map ID
Direction
Distance
Elevation

MAP FINDINGS

Site

Database(s)

EDR ID Number
EPA ID Number

KINSBURSKY BROTHERS SUPPLY INC (Continued)

1010561113

SEP Type:	Not reported
SEP Type Description:	Not reported
Proposed Amount:	Not reported
Final Monetary Amount:	Not reported
Paid Amount:	Not reported
Final Count:	Not reported
Final Amount:	Not reported
Found Violation:	Yes
Agency Which Determined Violation:	State
Violation Short Description:	Permits - Application
Date Violation was Determined:	20040225
Actual Return to Compliance Date:	20040304
Return to Compliance Qualifier:	Documented
Violation Responsible Agency:	State
Scheduled Compliance Date:	Not reported
Enforcement Identifier:	275
Date of Enforcement Action:	20040812
Enforcement Responsible Agency:	State
Enforcement Docket Number:	Not reported
Enforcement Attorney:	Not reported
Corrective Action Component:	No
Appeal Initiated Date:	Not reported
Appeal Resolution Date:	Not reported
Disposition Status Date:	Not reported
Disposition Status:	Not reported
Disposition Status Description:	Not reported
Consent/Final Order Sequence Number:	Not reported
Consent/Final Order Respondent Name:	Not reported
Consent/Final Order Lead Agency:	Not reported
Enforcement Type:	LETTER OF INTENT TO INITIATE ENFORCEMENT ACTION
Enforcement Responsible Person:	Not reported
Enforcement Responsible Sub-Organization:	Not reported
SEP Sequence Number:	Not reported
SEP Expenditure Amount:	Not reported
SEP Scheduled Completion Date:	Not reported
SEP Actual Date:	Not reported
SEP Defaulted Date:	Not reported
SEP Type:	Not reported
SEP Type Description:	Not reported
Proposed Amount:	Not reported
Final Monetary Amount:	Not reported
Paid Amount:	Not reported
Final Count:	Not reported
Final Amount:	Not reported
Found Violation:	Yes
Agency Which Determined Violation:	State
Violation Short Description:	Transporters - General
Date Violation was Determined:	19891115
Actual Return to Compliance Date:	19900406
Return to Compliance Qualifier:	Observed
Violation Responsible Agency:	State
Scheduled Compliance Date:	19900127
Enforcement Identifier:	001
Date of Enforcement Action:	19891227
Enforcement Responsible Agency:	State

Map ID
Direction
Distance
Elevation

MAP FINDINGS

Site

Database(s)

EDR ID Number
EPA ID Number

KINSBURSKY BROTHERS SUPPLY INC (Continued)

1010561113

Enforcement Docket Number:	Not reported
Enforcement Attorney:	Not reported
Corrective Action Component:	No
Appeal Initiated Date:	Not reported
Appeal Resolution Date:	Not reported
Disposition Status Date:	Not reported
Disposition Status:	Not reported
Disposition Status Description:	Not reported
Consent/Final Order Sequence Number:	Not reported
Consent/Final Order Respondent Name:	Not reported
Consent/Final Order Lead Agency:	Not reported
Enforcement Type:	WRITTEN INFORMAL
Enforcement Responsible Person:	R9STA
Enforcement Responsible Sub-Organization:	Not reported
SEP Sequence Number:	Not reported
SEP Expenditure Amount:	Not reported
SEP Scheduled Completion Date:	Not reported
SEP Actual Date:	Not reported
SEP Defaulted Date:	Not reported
SEP Type:	Not reported
SEP Type Description:	Not reported
Proposed Amount:	Not reported
Final Monetary Amount:	Not reported
Paid Amount:	Not reported
Final Count:	Not reported
Final Amount:	Not reported
Found Violation:	No
Agency Which Determined Violation:	Not reported
Violation Short Description:	Not reported
Date Violation was Determined:	Not reported
Actual Return to Compliance Date:	Not reported
Return to Compliance Qualifier:	Not reported
Violation Responsible Agency:	Not reported
Scheduled Compliance Date:	Not reported
Enforcement Identifier:	Not reported
Date of Enforcement Action:	Not reported
Enforcement Responsible Agency:	Not reported
Enforcement Docket Number:	Not reported
Enforcement Attorney:	Not reported
Corrective Action Component:	Not reported
Appeal Initiated Date:	Not reported
Appeal Resolution Date:	Not reported
Disposition Status Date:	Not reported
Disposition Status:	Not reported
Disposition Status Description:	Not reported
Consent/Final Order Sequence Number:	Not reported
Consent/Final Order Respondent Name:	Not reported
Consent/Final Order Lead Agency:	Not reported
Enforcement Type:	Not reported
Enforcement Responsible Person:	Not reported
Enforcement Responsible Sub-Organization:	Not reported
SEP Sequence Number:	Not reported
SEP Expenditure Amount:	Not reported
SEP Scheduled Completion Date:	Not reported
SEP Actual Date:	Not reported
SEP Defaulted Date:	Not reported

Map ID
Direction
Distance
Elevation

MAP FINDINGS

Site

Database(s)

EDR ID Number
EPA ID Number

KINSBURSKY BROTHERS SUPPLY INC (Continued)

1010561113

SEP Type:	Not reported
SEP Type Description:	Not reported
Proposed Amount:	Not reported
Final Monetary Amount:	Not reported
Paid Amount:	Not reported
Final Count:	Not reported
Final Amount:	Not reported
Found Violation:	Yes
Agency Which Determined Violation:	State
Violation Short Description:	TSD - General Facility Standards
Date Violation was Determined:	20060321
Actual Return to Compliance Date:	20060607
Return to Compliance Qualifier:	Documented
Violation Responsible Agency:	State
Scheduled Compliance Date:	Not reported
Enforcement Identifier:	515
Date of Enforcement Action:	20060420
Enforcement Responsible Agency:	State
Enforcement Docket Number:	Not reported
Enforcement Attorney:	Not reported
Corrective Action Component:	No
Appeal Initiated Date:	Not reported
Appeal Resolution Date:	Not reported
Disposition Status Date:	Not reported
Disposition Status:	Not reported
Disposition Status Description:	Not reported
Consent/Final Order Sequence Number:	Not reported
Consent/Final Order Respondent Name:	Not reported
Consent/Final Order Lead Agency:	Not reported
Enforcement Type:	Not reported
Enforcement Responsible Person:	Not reported
Enforcement Responsible Sub-Organization:	Not reported
SEP Sequence Number:	Not reported
SEP Expenditure Amount:	Not reported
SEP Scheduled Completion Date:	Not reported
SEP Actual Date:	Not reported
SEP Defaulted Date:	Not reported
SEP Type:	Not reported
SEP Type Description:	Not reported
Proposed Amount:	Not reported
Final Monetary Amount:	Not reported
Paid Amount:	Not reported
Final Count:	Not reported
Final Amount:	Not reported
Found Violation:	No
Agency Which Determined Violation:	Not reported
Violation Short Description:	Not reported
Date Violation was Determined:	Not reported
Actual Return to Compliance Date:	Not reported
Return to Compliance Qualifier:	Not reported
Violation Responsible Agency:	Not reported
Scheduled Compliance Date:	Not reported
Enforcement Identifier:	Not reported
Date of Enforcement Action:	Not reported
Enforcement Responsible Agency:	Not reported

Map ID
Direction
Distance
Elevation

MAP FINDINGS

Site

Database(s)

EDR ID Number
EPA ID Number

KINSBURSKY BROTHERS SUPPLY INC (Continued)

1010561113

Enforcement Docket Number:	Not reported
Enforcement Attorney:	Not reported
Corrective Action Component:	Not reported
Appeal Initiated Date:	Not reported
Appeal Resolution Date:	Not reported
Disposition Status Date:	Not reported
Disposition Status:	Not reported
Disposition Status Description:	Not reported
Consent/Final Order Sequence Number:	Not reported
Consent/Final Order Respondent Name:	Not reported
Consent/Final Order Lead Agency:	Not reported
Enforcement Type:	Not reported
Enforcement Responsible Person:	Not reported
Enforcement Responsible Sub-Organization:	Not reported
SEP Sequence Number:	Not reported
SEP Expenditure Amount:	Not reported
SEP Scheduled Completion Date:	Not reported
SEP Actual Date:	Not reported
SEP Defaulted Date:	Not reported
SEP Type:	Not reported
SEP Type Description:	Not reported
Proposed Amount:	Not reported
Final Monetary Amount:	Not reported
Paid Amount:	Not reported
Final Count:	Not reported
Final Amount:	Not reported
Found Violation:	Yes
Agency Which Determined Violation:	State
Violation Short Description:	TSD - Financial Requirements
Date Violation was Determined:	19940823
Actual Return to Compliance Date:	19941222
Return to Compliance Qualifier:	Observed
Violation Responsible Agency:	State
Scheduled Compliance Date:	Not reported
Enforcement Identifier:	005
Date of Enforcement Action:	19950706
Enforcement Responsible Agency:	State
Enforcement Docket Number:	Not reported
Enforcement Attorney:	Not reported
Corrective Action Component:	No
Appeal Initiated Date:	Not reported
Appeal Resolution Date:	Not reported
Disposition Status Date:	Not reported
Disposition Status:	Not reported
Disposition Status Description:	Not reported
Consent/Final Order Sequence Number:	Not reported
Consent/Final Order Respondent Name:	Not reported
Consent/Final Order Lead Agency:	Not reported
Enforcement Type:	FINAL 3008(A) COMPLIANCE ORDER
Enforcement Responsible Person:	R9STA
Enforcement Responsible Sub-Organization:	Not reported
SEP Sequence Number:	Not reported
SEP Expenditure Amount:	Not reported
SEP Scheduled Completion Date:	Not reported
SEP Actual Date:	Not reported
SEP Defaulted Date:	Not reported

Map ID
 Direction
 Distance
 Elevation

MAP FINDINGS

Site

Database(s)

EDR ID Number
 EPA ID Number

KINSBURSKY BROTHERS SUPPLY INC (Continued)

1010561113

SEP Type:	Not reported
SEP Type Description:	Not reported
Proposed Amount:	Not reported
Final Monetary Amount:	5000
Paid Amount:	5000
Final Count:	1
Final Amount:	5000
Found Violation:	No
Agency Which Determined Violation:	Not reported
Violation Short Description:	Not reported
Date Violation was Determined:	Not reported
Actual Return to Compliance Date:	Not reported
Return to Compliance Qualifier:	Not reported
Violation Responsible Agency:	Not reported
Scheduled Compliance Date:	Not reported
Enforcement Identifier:	Not reported
Date of Enforcement Action:	Not reported
Enforcement Responsible Agency:	Not reported
Enforcement Docket Number:	Not reported
Enforcement Attorney:	Not reported
Corrective Action Component:	Not reported
Appeal Initiated Date:	Not reported
Appeal Resolution Date:	Not reported
Disposition Status Date:	Not reported
Disposition Status:	Not reported
Disposition Status Description:	Not reported
Consent/Final Order Sequence Number:	Not reported
Consent/Final Order Respondent Name:	Not reported
Consent/Final Order Lead Agency:	Not reported
Enforcement Type:	Not reported
Enforcement Responsible Person:	Not reported
Enforcement Responsible Sub-Organization:	Not reported
SEP Sequence Number:	Not reported
SEP Expenditure Amount:	Not reported
SEP Scheduled Completion Date:	Not reported
SEP Actual Date:	Not reported
SEP Defaulted Date:	Not reported
SEP Type:	Not reported
SEP Type Description:	Not reported
Proposed Amount:	Not reported
Final Monetary Amount:	Not reported
Paid Amount:	Not reported
Final Count:	Not reported
Final Amount:	Not reported
Found Violation:	Yes
Agency Which Determined Violation:	State
Violation Short Description:	TSD - Financial Requirements
Date Violation was Determined:	19920128
Actual Return to Compliance Date:	19920619
Return to Compliance Qualifier:	Observed
Violation Responsible Agency:	State
Scheduled Compliance Date:	19920507
Enforcement Identifier:	003
Date of Enforcement Action:	19920128
Enforcement Responsible Agency:	State

Map ID
Direction
Distance
Elevation

MAP FINDINGS

Site

Database(s)

EDR ID Number
EPA ID Number

KINSBURSKY BROTHERS SUPPLY INC (Continued)

1010561113

Enforcement Docket Number:	Not reported
Enforcement Attorney:	Not reported
Corrective Action Component:	No
Appeal Initiated Date:	Not reported
Appeal Resolution Date:	Not reported
Disposition Status Date:	Not reported
Disposition Status:	Not reported
Disposition Status Description:	Not reported
Consent/Final Order Sequence Number:	Not reported
Consent/Final Order Respondent Name:	Not reported
Consent/Final Order Lead Agency:	Not reported
Enforcement Type:	INITIAL CIVIL JUDICIAL ACTION FOR COMPLIANCE AND/OR MONETARY PENALTY
Enforcement Responsible Person:	R9STA
Enforcement Responsible Sub-Organization:	Not reported
SEP Sequence Number:	Not reported
SEP Expenditure Amount:	Not reported
SEP Scheduled Completion Date:	Not reported
SEP Actual Date:	Not reported
SEP Defaulted Date:	Not reported
SEP Type:	Not reported
SEP Type Description:	Not reported
Proposed Amount:	Not reported
Final Monetary Amount:	20000
Paid Amount:	10000
Final Count:	1
Final Amount:	20000
Found Violation:	Yes
Agency Which Determined Violation:	State
Violation Short Description:	TSD - Manifest/Records/Reporting
Date Violation was Determined:	20020129
Actual Return to Compliance Date:	20020305
Return to Compliance Qualifier:	Documented
Violation Responsible Agency:	State
Scheduled Compliance Date:	Not reported
Enforcement Identifier:	200
Date of Enforcement Action:	20020205
Enforcement Responsible Agency:	State
Enforcement Docket Number:	Not reported
Enforcement Attorney:	Not reported
Corrective Action Component:	No
Appeal Initiated Date:	Not reported
Appeal Resolution Date:	Not reported
Disposition Status Date:	Not reported
Disposition Status:	Not reported
Disposition Status Description:	Not reported
Consent/Final Order Sequence Number:	Not reported
Consent/Final Order Respondent Name:	Not reported
Consent/Final Order Lead Agency:	Not reported
Enforcement Type:	WRITTEN INFORMAL
Enforcement Responsible Person:	Not reported
Enforcement Responsible Sub-Organization:	Not reported
SEP Sequence Number:	Not reported
SEP Expenditure Amount:	Not reported
SEP Scheduled Completion Date:	Not reported
SEP Actual Date:	Not reported
SEP Defaulted Date:	Not reported

Map ID
 Direction
 Distance
 Elevation

MAP FINDINGS

Site

Database(s)

EDR ID Number
 EPA ID Number

KINSBURSKY BROTHERS SUPPLY INC (Continued)

1010561113

SEP Type:	Not reported
SEP Type Description:	Not reported
Proposed Amount:	Not reported
Final Monetary Amount:	Not reported
Paid Amount:	Not reported
Final Count:	Not reported
Final Amount:	Not reported
Found Violation:	Yes
Agency Which Determined Violation:	State
Violation Short Description:	TSD - Container Use and Management
Date Violation was Determined:	20070220
Actual Return to Compliance Date:	20070307
Return to Compliance Qualifier:	Documented
Violation Responsible Agency:	State
Scheduled Compliance Date:	Not reported
Enforcement Identifier:	516
Date of Enforcement Action:	20070412
Enforcement Responsible Agency:	State
Enforcement Docket Number:	Not reported
Enforcement Attorney:	Not reported
Corrective Action Component:	No
Appeal Initiated Date:	Not reported
Appeal Resolution Date:	Not reported
Disposition Status Date:	Not reported
Disposition Status:	Not reported
Disposition Status Description:	Not reported
Consent/Final Order Sequence Number:	Not reported
Consent/Final Order Respondent Name:	Not reported
Consent/Final Order Lead Agency:	Not reported
Enforcement Type:	Not reported
Enforcement Responsible Person:	Not reported
Enforcement Responsible Sub-Organization:	Not reported
SEP Sequence Number:	Not reported
SEP Expenditure Amount:	Not reported
SEP Scheduled Completion Date:	Not reported
SEP Actual Date:	Not reported
SEP Defaulted Date:	Not reported
SEP Type:	Not reported
SEP Type Description:	Not reported
Proposed Amount:	Not reported
Final Monetary Amount:	Not reported
Paid Amount:	Not reported
Final Count:	Not reported
Final Amount:	Not reported
Found Violation:	Yes
Agency Which Determined Violation:	State
Violation Short Description:	TSD - Container Use and Management
Date Violation was Determined:	20050504
Actual Return to Compliance Date:	20050504
Return to Compliance Qualifier:	Observed
Violation Responsible Agency:	State
Scheduled Compliance Date:	Not reported
Enforcement Identifier:	200
Date of Enforcement Action:	20050504
Enforcement Responsible Agency:	State

Map ID
Direction
Distance
Elevation

MAP FINDINGS

Site

Database(s)

EDR ID Number
EPA ID Number

KINSBURSKY BROTHERS SUPPLY INC (Continued)

1010561113

Enforcement Docket Number:	Not reported
Enforcement Attorney:	Not reported
Corrective Action Component:	No
Appeal Initiated Date:	Not reported
Appeal Resolution Date:	Not reported
Disposition Status Date:	Not reported
Disposition Status:	Not reported
Disposition Status Description:	Not reported
Consent/Final Order Sequence Number:	Not reported
Consent/Final Order Respondent Name:	Not reported
Consent/Final Order Lead Agency:	Not reported
Enforcement Type:	WRITTEN INFORMAL
Enforcement Responsible Person:	Not reported
Enforcement Responsible Sub-Organization:	Not reported
SEP Sequence Number:	Not reported
SEP Expenditure Amount:	Not reported
SEP Scheduled Completion Date:	Not reported
SEP Actual Date:	Not reported
SEP Defaulted Date:	Not reported
SEP Type:	Not reported
SEP Type Description:	Not reported
Proposed Amount:	Not reported
Final Monetary Amount:	Not reported
Paid Amount:	Not reported
Final Count:	Not reported
Final Amount:	Not reported
Found Violation:	Yes
Agency Which Determined Violation:	State
Violation Short Description:	TSD - General Facility Standards
Date Violation was Determined:	20060321
Actual Return to Compliance Date:	20060607
Return to Compliance Qualifier:	Documented
Violation Responsible Agency:	State
Scheduled Compliance Date:	Not reported
Enforcement Identifier:	200
Date of Enforcement Action:	20061107
Enforcement Responsible Agency:	State
Enforcement Docket Number:	Not reported
Enforcement Attorney:	Not reported
Corrective Action Component:	No
Appeal Initiated Date:	Not reported
Appeal Resolution Date:	Not reported
Disposition Status Date:	Not reported
Disposition Status:	Not reported
Disposition Status Description:	Not reported
Consent/Final Order Sequence Number:	Not reported
Consent/Final Order Respondent Name:	Not reported
Consent/Final Order Lead Agency:	Not reported
Enforcement Type:	LETTER OF INTENT TO INITIATE ENFORCEMENT ACTION
Enforcement Responsible Person:	Not reported
Enforcement Responsible Sub-Organization:	Not reported
SEP Sequence Number:	Not reported
SEP Expenditure Amount:	Not reported
SEP Scheduled Completion Date:	Not reported
SEP Actual Date:	Not reported
SEP Defaulted Date:	Not reported

Map ID
 Direction
 Distance
 Elevation

MAP FINDINGS

Site

Database(s)

EDR ID Number
 EPA ID Number

KINSBURSKY BROTHERS SUPPLY INC (Continued)

1010561113

SEP Type: Not reported
 SEP Type Description: Not reported
 Proposed Amount: Not reported
 Final Monetary Amount: Not reported
 Paid Amount: Not reported
 Final Count: Not reported
 Final Amount: Not reported

Found Violation: Yes
 Agency Which Determined Violation: State
 Violation Short Description: Generators - General
 Date Violation was Determined: 19940823
 Actual Return to Compliance Date: 19950627
 Return to Compliance Qualifier: Observed
 Violation Responsible Agency: State
 Scheduled Compliance Date: Not reported
 Enforcement Identifier: 004
 Date of Enforcement Action: 19940823
 Enforcement Responsible Agency: State
 Enforcement Docket Number: Not reported
 Enforcement Attorney: Not reported
 Corrective Action Component: No
 Appeal Initiated Date: Not reported
 Appeal Resolution Date: Not reported
 Disposition Status Date: Not reported
 Disposition Status: Not reported
 Disposition Status Description: Not reported
 Consent/Final Order Sequence Number: Not reported
 Consent/Final Order Respondent Name: Not reported
 Consent/Final Order Lead Agency: Not reported
 Enforcement Type: WRITTEN INFORMAL
 Enforcement Responsible Person: R9STA
 Enforcement Responsible Sub-Organization: Not reported
 SEP Sequence Number: Not reported
 SEP Expenditure Amount: Not reported
 SEP Scheduled Completion Date: Not reported
 SEP Actual Date: Not reported
 SEP Defaulted Date: Not reported
 SEP Type: Not reported
 SEP Type Description: Not reported
 Proposed Amount: Not reported
 Final Monetary Amount: Not reported
 Paid Amount: Not reported
 Final Count: Not reported
 Final Amount: Not reported

Found Violation: Yes
 Agency Which Determined Violation: State
 Violation Short Description: State Statute or Regulation
 Date Violation was Determined: 20191126
 Actual Return to Compliance Date: 20191224
 Return to Compliance Qualifier: Documented
 Violation Responsible Agency: State
 Scheduled Compliance Date: Not reported
 Enforcement Identifier: 311
 Date of Enforcement Action: 20191126
 Enforcement Responsible Agency: State

Map ID
Direction
Distance
Elevation

MAP FINDINGS

Site

Database(s)

EDR ID Number
EPA ID Number

KINSBURSKY BROTHERS SUPPLY INC (Continued)

1010561113

Enforcement Docket Number:	Not reported
Enforcement Attorney:	Not reported
Corrective Action Component:	No
Appeal Initiated Date:	Not reported
Appeal Resolution Date:	Not reported
Disposition Status Date:	Not reported
Disposition Status:	Not reported
Disposition Status Description:	Not reported
Consent/Final Order Sequence Number:	Not reported
Consent/Final Order Respondent Name:	Not reported
Consent/Final Order Lead Agency:	Not reported
Enforcement Type:	WRITTEN INFORMAL
Enforcement Responsible Person:	Not reported
Enforcement Responsible Sub-Organization:	Not reported
SEP Sequence Number:	Not reported
SEP Expenditure Amount:	Not reported
SEP Scheduled Completion Date:	Not reported
SEP Actual Date:	Not reported
SEP Defaulted Date:	Not reported
SEP Type:	Not reported
SEP Type Description:	Not reported
Proposed Amount:	Not reported
Final Monetary Amount:	Not reported
Paid Amount:	Not reported
Final Count:	Not reported
Final Amount:	Not reported
Found Violation:	Yes
Agency Which Determined Violation:	State
Violation Short Description:	State Statute or Regulation
Date Violation was Determined:	20080506
Actual Return to Compliance Date:	20080513
Return to Compliance Qualifier:	Documented
Violation Responsible Agency:	State
Scheduled Compliance Date:	Not reported
Enforcement Identifier:	520
Date of Enforcement Action:	20080506
Enforcement Responsible Agency:	State
Enforcement Docket Number:	Not reported
Enforcement Attorney:	Not reported
Corrective Action Component:	No
Appeal Initiated Date:	Not reported
Appeal Resolution Date:	Not reported
Disposition Status Date:	Not reported
Disposition Status:	Not reported
Disposition Status Description:	Not reported
Consent/Final Order Sequence Number:	Not reported
Consent/Final Order Respondent Name:	Not reported
Consent/Final Order Lead Agency:	Not reported
Enforcement Type:	Not reported
Enforcement Responsible Person:	Not reported
Enforcement Responsible Sub-Organization:	Not reported
SEP Sequence Number:	Not reported
SEP Expenditure Amount:	Not reported
SEP Scheduled Completion Date:	Not reported
SEP Actual Date:	Not reported
SEP Defaulted Date:	Not reported

Map ID
 Direction
 Distance
 Elevation

MAP FINDINGS

Site

Database(s)

EDR ID Number
 EPA ID Number

KINSBURSKY BROTHERS SUPPLY INC (Continued)

1010561113

SEP Type:	Not reported
SEP Type Description:	Not reported
Proposed Amount:	Not reported
Final Monetary Amount:	Not reported
Paid Amount:	Not reported
Final Count:	Not reported
Final Amount:	Not reported
Found Violation:	Yes
Agency Which Determined Violation:	State
Violation Short Description:	TSD - Financial Requirements
Date Violation was Determined:	20020122
Actual Return to Compliance Date:	20030219
Return to Compliance Qualifier:	Documented
Violation Responsible Agency:	State
Scheduled Compliance Date:	Not reported
Enforcement Identifier:	507
Date of Enforcement Action:	20020122
Enforcement Responsible Agency:	State
Enforcement Docket Number:	Not reported
Enforcement Attorney:	Not reported
Corrective Action Component:	No
Appeal Initiated Date:	Not reported
Appeal Resolution Date:	Not reported
Disposition Status Date:	Not reported
Disposition Status:	Not reported
Disposition Status Description:	Not reported
Consent/Final Order Sequence Number:	Not reported
Consent/Final Order Respondent Name:	Not reported
Consent/Final Order Lead Agency:	Not reported
Enforcement Type:	Not reported
Enforcement Responsible Person:	Not reported
Enforcement Responsible Sub-Organization:	Not reported
SEP Sequence Number:	Not reported
SEP Expenditure Amount:	Not reported
SEP Scheduled Completion Date:	Not reported
SEP Actual Date:	Not reported
SEP Defaulted Date:	Not reported
SEP Type:	Not reported
SEP Type Description:	Not reported
Proposed Amount:	Not reported
Final Monetary Amount:	Not reported
Paid Amount:	Not reported
Final Count:	Not reported
Final Amount:	Not reported
Found Violation:	Yes
Agency Which Determined Violation:	State
Violation Short Description:	TSD - Preparedness and Prevention
Date Violation was Determined:	20070220
Actual Return to Compliance Date:	20070307
Return to Compliance Qualifier:	Documented
Violation Responsible Agency:	State
Scheduled Compliance Date:	Not reported
Enforcement Identifier:	200
Date of Enforcement Action:	20070221
Enforcement Responsible Agency:	State

Map ID
Direction
Distance
Elevation

MAP FINDINGS

Site

Database(s)

EDR ID Number
EPA ID Number

KINSBURSKY BROTHERS SUPPLY INC (Continued)

1010561113

Enforcement Docket Number:	Not reported
Enforcement Attorney:	Not reported
Corrective Action Component:	No
Appeal Initiated Date:	Not reported
Appeal Resolution Date:	Not reported
Disposition Status Date:	Not reported
Disposition Status:	Not reported
Disposition Status Description:	Not reported
Consent/Final Order Sequence Number:	Not reported
Consent/Final Order Respondent Name:	Not reported
Consent/Final Order Lead Agency:	Not reported
Enforcement Type:	WRITTEN INFORMAL
Enforcement Responsible Person:	Not reported
Enforcement Responsible Sub-Organization:	Not reported
SEP Sequence Number:	Not reported
SEP Expenditure Amount:	Not reported
SEP Scheduled Completion Date:	Not reported
SEP Actual Date:	Not reported
SEP Defaulted Date:	Not reported
SEP Type:	Not reported
SEP Type Description:	Not reported
Proposed Amount:	Not reported
Final Monetary Amount:	Not reported
Paid Amount:	Not reported
Final Count:	Not reported
Final Amount:	Not reported
Found Violation:	No
Agency Which Determined Violation:	Not reported
Violation Short Description:	Not reported
Date Violation was Determined:	Not reported
Actual Return to Compliance Date:	Not reported
Return to Compliance Qualifier:	Not reported
Violation Responsible Agency:	Not reported
Scheduled Compliance Date:	Not reported
Enforcement Identifier:	Not reported
Date of Enforcement Action:	Not reported
Enforcement Responsible Agency:	Not reported
Enforcement Docket Number:	Not reported
Enforcement Attorney:	Not reported
Corrective Action Component:	Not reported
Appeal Initiated Date:	Not reported
Appeal Resolution Date:	Not reported
Disposition Status Date:	Not reported
Disposition Status:	Not reported
Disposition Status Description:	Not reported
Consent/Final Order Sequence Number:	Not reported
Consent/Final Order Respondent Name:	Not reported
Consent/Final Order Lead Agency:	Not reported
Enforcement Type:	Not reported
Enforcement Responsible Person:	Not reported
Enforcement Responsible Sub-Organization:	Not reported
SEP Sequence Number:	Not reported
SEP Expenditure Amount:	Not reported
SEP Scheduled Completion Date:	Not reported
SEP Actual Date:	Not reported
SEP Defaulted Date:	Not reported

Map ID
 Direction
 Distance
 Elevation

MAP FINDINGS

Site

Database(s)

EDR ID Number
 EPA ID Number

KINSBURSKY BROTHERS SUPPLY INC (Continued)

1010561113

SEP Type:	Not reported
SEP Type Description:	Not reported
Proposed Amount:	Not reported
Final Monetary Amount:	Not reported
Paid Amount:	Not reported
Final Count:	Not reported
Final Amount:	Not reported
Found Violation:	No
Agency Which Determined Violation:	Not reported
Violation Short Description:	Not reported
Date Violation was Determined:	Not reported
Actual Return to Compliance Date:	Not reported
Return to Compliance Qualifier:	Not reported
Violation Responsible Agency:	Not reported
Scheduled Compliance Date:	Not reported
Enforcement Identifier:	Not reported
Date of Enforcement Action:	Not reported
Enforcement Responsible Agency:	Not reported
Enforcement Docket Number:	Not reported
Enforcement Attorney:	Not reported
Corrective Action Component:	Not reported
Appeal Initiated Date:	Not reported
Appeal Resolution Date:	Not reported
Disposition Status Date:	Not reported
Disposition Status:	Not reported
Disposition Status Description:	Not reported
Consent/Final Order Sequence Number:	Not reported
Consent/Final Order Respondent Name:	Not reported
Consent/Final Order Lead Agency:	Not reported
Enforcement Type:	Not reported
Enforcement Responsible Person:	Not reported
Enforcement Responsible Sub-Organization:	Not reported
SEP Sequence Number:	Not reported
SEP Expenditure Amount:	Not reported
SEP Scheduled Completion Date:	Not reported
SEP Actual Date:	Not reported
SEP Defaulted Date:	Not reported
SEP Type:	Not reported
SEP Type Description:	Not reported
Proposed Amount:	Not reported
Final Monetary Amount:	Not reported
Paid Amount:	Not reported
Final Count:	Not reported
Final Amount:	Not reported
Found Violation:	Yes
Agency Which Determined Violation:	State
Violation Short Description:	TSD - General Facility Standards
Date Violation was Determined:	20070220
Actual Return to Compliance Date:	20070307
Return to Compliance Qualifier:	Documented
Violation Responsible Agency:	State
Scheduled Compliance Date:	Not reported
Enforcement Identifier:	200
Date of Enforcement Action:	20070221
Enforcement Responsible Agency:	State

Map ID
Direction
Distance
Elevation

MAP FINDINGS

Site

Database(s)

EDR ID Number
EPA ID Number

KINSBURSKY BROTHERS SUPPLY INC (Continued)

1010561113

Enforcement Docket Number:	Not reported
Enforcement Attorney:	Not reported
Corrective Action Component:	No
Appeal Initiated Date:	Not reported
Appeal Resolution Date:	Not reported
Disposition Status Date:	Not reported
Disposition Status:	Not reported
Disposition Status Description:	Not reported
Consent/Final Order Sequence Number:	Not reported
Consent/Final Order Respondent Name:	Not reported
Consent/Final Order Lead Agency:	Not reported
Enforcement Type:	WRITTEN INFORMAL
Enforcement Responsible Person:	Not reported
Enforcement Responsible Sub-Organization:	Not reported
SEP Sequence Number:	Not reported
SEP Expenditure Amount:	Not reported
SEP Scheduled Completion Date:	Not reported
SEP Actual Date:	Not reported
SEP Defaulted Date:	Not reported
SEP Type:	Not reported
SEP Type Description:	Not reported
Proposed Amount:	Not reported
Final Monetary Amount:	Not reported
Paid Amount:	Not reported
Final Count:	Not reported
Final Amount:	Not reported
Found Violation:	Yes
Agency Which Determined Violation:	State
Violation Short Description:	TSD - General Facility Standards
Date Violation was Determined:	20151123
Actual Return to Compliance Date:	20160224
Return to Compliance Qualifier:	Documented
Violation Responsible Agency:	State
Scheduled Compliance Date:	Not reported
Enforcement Identifier:	535
Date of Enforcement Action:	20160126
Enforcement Responsible Agency:	State
Enforcement Docket Number:	Not reported
Enforcement Attorney:	Not reported
Corrective Action Component:	No
Appeal Initiated Date:	Not reported
Appeal Resolution Date:	Not reported
Disposition Status Date:	Not reported
Disposition Status:	Not reported
Disposition Status Description:	Not reported
Consent/Final Order Sequence Number:	Not reported
Consent/Final Order Respondent Name:	Not reported
Consent/Final Order Lead Agency:	Not reported
Enforcement Type:	Not reported
Enforcement Responsible Person:	Not reported
Enforcement Responsible Sub-Organization:	Not reported
SEP Sequence Number:	Not reported
SEP Expenditure Amount:	Not reported
SEP Scheduled Completion Date:	Not reported
SEP Actual Date:	Not reported
SEP Defaulted Date:	Not reported

Map ID
Direction
Distance
Elevation

MAP FINDINGS

Site

Database(s)

EDR ID Number
EPA ID Number

KINSBURSKY BROTHERS SUPPLY INC (Continued)

1010561113

SEP Type:	Not reported
SEP Type Description:	Not reported
Proposed Amount:	Not reported
Final Monetary Amount:	Not reported
Paid Amount:	Not reported
Final Count:	Not reported
Final Amount:	Not reported
Found Violation:	Yes
Agency Which Determined Violation:	State
Violation Short Description:	TSD - General
Date Violation was Determined:	19940823
Actual Return to Compliance Date:	19950627
Return to Compliance Qualifier:	Observed
Violation Responsible Agency:	State
Scheduled Compliance Date:	Not reported
Enforcement Identifier:	004
Date of Enforcement Action:	19940823
Enforcement Responsible Agency:	State
Enforcement Docket Number:	Not reported
Enforcement Attorney:	Not reported
Corrective Action Component:	No
Appeal Initiated Date:	Not reported
Appeal Resolution Date:	Not reported
Disposition Status Date:	Not reported
Disposition Status:	Not reported
Disposition Status Description:	Not reported
Consent/Final Order Sequence Number:	Not reported
Consent/Final Order Respondent Name:	Not reported
Consent/Final Order Lead Agency:	Not reported
Enforcement Type:	WRITTEN INFORMAL
Enforcement Responsible Person:	R9STA
Enforcement Responsible Sub-Organization:	Not reported
SEP Sequence Number:	Not reported
SEP Expenditure Amount:	Not reported
SEP Scheduled Completion Date:	Not reported
SEP Actual Date:	Not reported
SEP Defaulted Date:	Not reported
SEP Type:	Not reported
SEP Type Description:	Not reported
Proposed Amount:	Not reported
Final Monetary Amount:	Not reported
Paid Amount:	Not reported
Final Count:	Not reported
Final Amount:	Not reported
Found Violation:	Yes
Agency Which Determined Violation:	State
Violation Short Description:	TSD - Manifest/Records/Reporting
Date Violation was Determined:	20060321
Actual Return to Compliance Date:	20060607
Return to Compliance Qualifier:	Documented
Violation Responsible Agency:	State
Scheduled Compliance Date:	Not reported
Enforcement Identifier:	200
Date of Enforcement Action:	20061107
Enforcement Responsible Agency:	State

Map ID
Direction
Distance
Elevation

MAP FINDINGS

Site

Database(s)

EDR ID Number
EPA ID Number

KINSBURSKY BROTHERS SUPPLY INC (Continued)

1010561113

Enforcement Docket Number:	Not reported
Enforcement Attorney:	Not reported
Corrective Action Component:	No
Appeal Initiated Date:	Not reported
Appeal Resolution Date:	Not reported
Disposition Status Date:	Not reported
Disposition Status:	Not reported
Disposition Status Description:	Not reported
Consent/Final Order Sequence Number:	Not reported
Consent/Final Order Respondent Name:	Not reported
Consent/Final Order Lead Agency:	Not reported
Enforcement Type:	LETTER OF INTENT TO INITIATE ENFORCEMENT ACTION
Enforcement Responsible Person:	Not reported
Enforcement Responsible Sub-Organization:	Not reported
SEP Sequence Number:	Not reported
SEP Expenditure Amount:	Not reported
SEP Scheduled Completion Date:	Not reported
SEP Actual Date:	Not reported
SEP Defaulted Date:	Not reported
SEP Type:	Not reported
SEP Type Description:	Not reported
Proposed Amount:	Not reported
Final Monetary Amount:	Not reported
Paid Amount:	Not reported
Final Count:	Not reported
Final Amount:	Not reported
Found Violation:	Yes
Agency Which Determined Violation:	State
Violation Short Description:	TSD - Financial Requirements
Date Violation was Determined:	19920313
Actual Return to Compliance Date:	19940630
Return to Compliance Qualifier:	Observed
Violation Responsible Agency:	State
Scheduled Compliance Date:	Not reported
Enforcement Identifier:	Not reported
Date of Enforcement Action:	Not reported
Enforcement Responsible Agency:	Not reported
Enforcement Docket Number:	Not reported
Enforcement Attorney:	Not reported
Corrective Action Component:	Not reported
Appeal Initiated Date:	Not reported
Appeal Resolution Date:	Not reported
Disposition Status Date:	Not reported
Disposition Status:	Not reported
Disposition Status Description:	Not reported
Consent/Final Order Sequence Number:	Not reported
Consent/Final Order Respondent Name:	Not reported
Consent/Final Order Lead Agency:	Not reported
Enforcement Type:	Not reported
Enforcement Responsible Person:	Not reported
Enforcement Responsible Sub-Organization:	Not reported
SEP Sequence Number:	Not reported
SEP Expenditure Amount:	Not reported
SEP Scheduled Completion Date:	Not reported
SEP Actual Date:	Not reported
SEP Defaulted Date:	Not reported

Map ID
 Direction
 Distance
 Elevation

MAP FINDINGS

Site

Database(s)

EDR ID Number
 EPA ID Number

KINSBURSKY BROTHERS SUPPLY INC (Continued)

1010561113

SEP Type:	Not reported
SEP Type Description:	Not reported
Proposed Amount:	Not reported
Final Monetary Amount:	Not reported
Paid Amount:	Not reported
Final Count:	Not reported
Final Amount:	Not reported
Found Violation:	No
Agency Which Determined Violation:	Not reported
Violation Short Description:	Not reported
Date Violation was Determined:	Not reported
Actual Return to Compliance Date:	Not reported
Return to Compliance Qualifier:	Not reported
Violation Responsible Agency:	Not reported
Scheduled Compliance Date:	Not reported
Enforcement Identifier:	Not reported
Date of Enforcement Action:	Not reported
Enforcement Responsible Agency:	Not reported
Enforcement Docket Number:	Not reported
Enforcement Attorney:	Not reported
Corrective Action Component:	Not reported
Appeal Initiated Date:	Not reported
Appeal Resolution Date:	Not reported
Disposition Status Date:	Not reported
Disposition Status:	Not reported
Disposition Status Description:	Not reported
Consent/Final Order Sequence Number:	Not reported
Consent/Final Order Respondent Name:	Not reported
Consent/Final Order Lead Agency:	Not reported
Enforcement Type:	Not reported
Enforcement Responsible Person:	Not reported
Enforcement Responsible Sub-Organization:	Not reported
SEP Sequence Number:	Not reported
SEP Expenditure Amount:	Not reported
SEP Scheduled Completion Date:	Not reported
SEP Actual Date:	Not reported
SEP Defaulted Date:	Not reported
SEP Type:	Not reported
SEP Type Description:	Not reported
Proposed Amount:	Not reported
Final Monetary Amount:	Not reported
Paid Amount:	Not reported
Final Count:	Not reported
Final Amount:	Not reported
Found Violation:	Yes
Agency Which Determined Violation:	State
Violation Short Description:	TSD - General Facility Standards
Date Violation was Determined:	19990128
Actual Return to Compliance Date:	20000321
Return to Compliance Qualifier:	Documented
Violation Responsible Agency:	State
Scheduled Compliance Date:	Not reported
Enforcement Identifier:	205
Date of Enforcement Action:	20000225
Enforcement Responsible Agency:	State

Map ID
Direction
Distance
Elevation

MAP FINDINGS

Site

Database(s)

EDR ID Number
EPA ID Number

KINSBURSKY BROTHERS SUPPLY INC (Continued)

1010561113

Enforcement Docket Number:	Not reported
Enforcement Attorney:	Not reported
Corrective Action Component:	No
Appeal Initiated Date:	Not reported
Appeal Resolution Date:	Not reported
Disposition Status Date:	Not reported
Disposition Status:	Not reported
Disposition Status Description:	Not reported
Consent/Final Order Sequence Number:	Not reported
Consent/Final Order Respondent Name:	Not reported
Consent/Final Order Lead Agency:	Not reported
Enforcement Type:	INITIAL 3008(A) COMPLIANCE
Enforcement Responsible Person:	Not reported
Enforcement Responsible Sub-Organization:	Not reported
SEP Sequence Number:	Not reported
SEP Expenditure Amount:	Not reported
SEP Scheduled Completion Date:	Not reported
SEP Actual Date:	Not reported
SEP Defaulted Date:	Not reported
SEP Type:	Not reported
SEP Type Description:	Not reported
Proposed Amount:	15000
Final Monetary Amount:	Not reported
Paid Amount:	Not reported
Final Count:	Not reported
Final Amount:	Not reported
Found Violation:	Yes
Agency Which Determined Violation:	State
Violation Short Description:	TSD - General Facility Standards
Date Violation was Determined:	20020129
Actual Return to Compliance Date:	20020213
Return to Compliance Qualifier:	Documented
Violation Responsible Agency:	State
Scheduled Compliance Date:	Not reported
Enforcement Identifier:	503
Date of Enforcement Action:	20020319
Enforcement Responsible Agency:	State
Enforcement Docket Number:	Not reported
Enforcement Attorney:	Not reported
Corrective Action Component:	No
Appeal Initiated Date:	Not reported
Appeal Resolution Date:	Not reported
Disposition Status Date:	Not reported
Disposition Status:	Not reported
Disposition Status Description:	Not reported
Consent/Final Order Sequence Number:	Not reported
Consent/Final Order Respondent Name:	Not reported
Consent/Final Order Lead Agency:	Not reported
Enforcement Type:	Not reported
Enforcement Responsible Person:	Not reported
Enforcement Responsible Sub-Organization:	Not reported
SEP Sequence Number:	Not reported
SEP Expenditure Amount:	Not reported
SEP Scheduled Completion Date:	Not reported
SEP Actual Date:	Not reported
SEP Defaulted Date:	Not reported

Map ID
Direction
Distance
Elevation

MAP FINDINGS

Site

Database(s)

EDR ID Number
EPA ID Number

KINSBURSKY BROTHERS SUPPLY INC (Continued)

1010561113

SEP Type: Not reported
SEP Type Description: Not reported
Proposed Amount: Not reported
Final Monetary Amount: Not reported
Paid Amount: Not reported
Final Count: Not reported
Final Amount: Not reported

Evaluation Action Summary:

Evaluation Date: 20020731
Evaluation Responsible Agency: State
Found Violation: Yes
Evaluation Type Description: FOLLOW-UP INSPECTION
Evaluation Responsible Person Identifier: Not reported
Evaluation Responsible Sub-Organization: Not reported
Actual Return to Compliance Date: 20020812
Scheduled Compliance Date: Not reported
Date of Request: Not reported
Date Response Received: Not reported
Request Agency: Not reported
Former Citation: Not reported

Evaluation Date: 20020213
Evaluation Responsible Agency: State
Found Violation: No
Evaluation Type Description: NOT A SIGNIFICANT NON-COMPLIER
Evaluation Responsible Person Identifier: Not reported
Evaluation Responsible Sub-Organization: Not reported
Actual Return to Compliance Date: Not reported
Scheduled Compliance Date: Not reported
Date of Request: Not reported
Date Response Received: Not reported
Request Agency: Not reported
Former Citation: Not reported

Evaluation Date: 20020129
Evaluation Responsible Agency: State
Found Violation: Yes
Evaluation Type Description: COMPLIANCE EVALUATION INSPECTION ON-SITE
Evaluation Responsible Person Identifier: Not reported
Evaluation Responsible Sub-Organization: Not reported
Actual Return to Compliance Date: 20020305
Scheduled Compliance Date: Not reported
Date of Request: Not reported
Date Response Received: Not reported
Request Agency: Not reported
Former Citation: Not reported

Evaluation Date: 20050321
Evaluation Responsible Agency: State
Found Violation: No
Evaluation Type Description: FINANCIAL RECORD REVIEW
Evaluation Responsible Person Identifier: Not reported
Evaluation Responsible Sub-Organization: Not reported
Actual Return to Compliance Date: Not reported
Scheduled Compliance Date: Not reported
Date of Request: Not reported

Map ID
Direction
Distance
Elevation

MAP FINDINGS

Site

Database(s)

EDR ID Number
EPA ID Number

KINSBURSKY BROTHERS SUPPLY INC (Continued)

1010561113

Date Response Received:	Not reported
Request Agency:	Not reported
Former Citation:	Not reported
Evaluation Date:	20191126
Evaluation Responsible Agency:	State
Found Violation:	Yes
Evaluation Type Description:	FINANCIAL RECORD REVIEW
Evaluation Responsible Person Identifier:	Not reported
Evaluation Responsible Sub-Organization:	Not reported
Actual Return to Compliance Date:	20191224
Scheduled Compliance Date:	Not reported
Date of Request:	Not reported
Date Response Received:	Not reported
Request Agency:	Not reported
Former Citation:	Not reported
Evaluation Date:	20071011
Evaluation Responsible Agency:	State
Found Violation:	No
Evaluation Type Description:	FINANCIAL RECORD REVIEW
Evaluation Responsible Person Identifier:	Not reported
Evaluation Responsible Sub-Organization:	Not reported
Actual Return to Compliance Date:	Not reported
Scheduled Compliance Date:	Not reported
Date of Request:	Not reported
Date Response Received:	Not reported
Request Agency:	Not reported
Former Citation:	Not reported
Evaluation Date:	19940823
Evaluation Responsible Agency:	State
Found Violation:	Yes
Evaluation Type Description:	COMPLIANCE EVALUATION INSPECTION ON-SITE
Evaluation Responsible Person Identifier:	R9STA
Evaluation Responsible Sub-Organization:	Not reported
Actual Return to Compliance Date:	19950627
Scheduled Compliance Date:	Not reported
Date of Request:	Not reported
Date Response Received:	Not reported
Request Agency:	Not reported
Former Citation:	Not reported
Evaluation Date:	19940823
Evaluation Responsible Agency:	State
Found Violation:	Yes
Evaluation Type Description:	COMPLIANCE EVALUATION INSPECTION ON-SITE
Evaluation Responsible Person Identifier:	R9STA
Evaluation Responsible Sub-Organization:	Not reported
Actual Return to Compliance Date:	19950627
Scheduled Compliance Date:	Not reported
Date of Request:	Not reported
Date Response Received:	Not reported
Request Agency:	Not reported
Former Citation:	Not reported
Evaluation Date:	20040225

Map ID
Direction
Distance
Elevation

MAP FINDINGS

Site

Database(s)

EDR ID Number
EPA ID Number

KINSBURSKY BROTHERS SUPPLY INC (Continued)

1010561113

Evaluation Responsible Agency: State
Found Violation: Yes
Evaluation Type Description: COMPLIANCE EVALUATION INSPECTION ON-SITE
Evaluation Responsible Person Identifier: Not reported
Evaluation Responsible Sub-Organization: Not reported
Actual Return to Compliance Date: 20040304
Scheduled Compliance Date: Not reported
Date of Request: Not reported
Date Response Received: Not reported
Request Agency: Not reported
Former Citation: Not reported

Evaluation Date: 20020129
Evaluation Responsible Agency: State
Found Violation: Yes
Evaluation Type Description: COMPLIANCE EVALUATION INSPECTION ON-SITE
Evaluation Responsible Person Identifier: Not reported
Evaluation Responsible Sub-Organization: Not reported
Actual Return to Compliance Date: 20020305
Scheduled Compliance Date: Not reported
Date of Request: Not reported
Date Response Received: Not reported
Request Agency: Not reported
Former Citation: Not reported

Evaluation Date: 20070220
Evaluation Responsible Agency: State
Found Violation: Yes
Evaluation Type Description: COMPLIANCE EVALUATION INSPECTION ON-SITE
Evaluation Responsible Person Identifier: Not reported
Evaluation Responsible Sub-Organization: Not reported
Actual Return to Compliance Date: 20070307
Scheduled Compliance Date: Not reported
Date of Request: Not reported
Date Response Received: Not reported
Request Agency: Not reported
Former Citation: Not reported

Evaluation Date: 20020122
Evaluation Responsible Agency: State
Found Violation: Yes
Evaluation Type Description: FINANCIAL RECORD REVIEW
Evaluation Responsible Person Identifier: Not reported
Evaluation Responsible Sub-Organization: Not reported
Actual Return to Compliance Date: 20030219
Scheduled Compliance Date: Not reported
Date of Request: Not reported
Date Response Received: Not reported
Request Agency: Not reported
Former Citation: Not reported

Evaluation Date: 20020731
Evaluation Responsible Agency: State
Found Violation: Yes
Evaluation Type Description: FOLLOW-UP INSPECTION
Evaluation Responsible Person Identifier: Not reported
Evaluation Responsible Sub-Organization: Not reported

Map ID
Direction
Distance
Elevation

MAP FINDINGS

Site

Database(s)

EDR ID Number
EPA ID Number

KINSBURSKY BROTHERS SUPPLY INC (Continued)

1010561113

Actual Return to Compliance Date:	20020812
Scheduled Compliance Date:	Not reported
Date of Request:	Not reported
Date Response Received:	Not reported
Request Agency:	Not reported
Former Citation:	Not reported
Evaluation Date:	19940823
Evaluation Responsible Agency:	State
Found Violation:	Yes
Evaluation Type Description:	COMPLIANCE EVALUATION INSPECTION ON-SITE
Evaluation Responsible Person Identifier:	R9STA
Evaluation Responsible Sub-Organization:	Not reported
Actual Return to Compliance Date:	19950627
Scheduled Compliance Date:	Not reported
Date of Request:	Not reported
Date Response Received:	Not reported
Request Agency:	Not reported
Former Citation:	Not reported
Evaluation Date:	20131213
Evaluation Responsible Agency:	State
Found Violation:	No
Evaluation Type Description:	FINANCIAL RECORD REVIEW
Evaluation Responsible Person Identifier:	Not reported
Evaluation Responsible Sub-Organization:	Not reported
Actual Return to Compliance Date:	Not reported
Scheduled Compliance Date:	Not reported
Date of Request:	Not reported
Date Response Received:	Not reported
Request Agency:	Not reported
Former Citation:	Not reported
Evaluation Date:	19901002
Evaluation Responsible Agency:	State
Found Violation:	Yes
Evaluation Type Description:	FINANCIAL RECORD REVIEW
Evaluation Responsible Person Identifier:	R9STA
Evaluation Responsible Sub-Organization:	Not reported
Actual Return to Compliance Date:	19901031
Scheduled Compliance Date:	Not reported
Date of Request:	Not reported
Date Response Received:	Not reported
Request Agency:	Not reported
Former Citation:	Not reported
Evaluation Date:	20070924
Evaluation Responsible Agency:	State
Found Violation:	Yes
Evaluation Type Description:	COMPLIANCE EVALUATION INSPECTION ON-SITE
Evaluation Responsible Person Identifier:	Not reported
Evaluation Responsible Sub-Organization:	Not reported
Actual Return to Compliance Date:	20071002
Scheduled Compliance Date:	Not reported
Date of Request:	Not reported
Date Response Received:	Not reported
Request Agency:	Not reported

Map ID
Direction
Distance
Elevation

MAP FINDINGS

Site

Database(s)

EDR ID Number
EPA ID Number

KINSBURSKY BROTHERS SUPPLY INC (Continued)

1010561113

Former Citation:	Not reported
Evaluation Date:	20070924
Evaluation Responsible Agency:	State
Found Violation:	Yes
Evaluation Type Description:	COMPLIANCE EVALUATION INSPECTION ON-SITE
Evaluation Responsible Person Identifier:	Not reported
Evaluation Responsible Sub-Organization:	Not reported
Actual Return to Compliance Date:	20070924
Scheduled Compliance Date:	Not reported
Date of Request:	Not reported
Date Response Received:	Not reported
Request Agency:	Not reported
Former Citation:	Not reported
Evaluation Date:	20171108
Evaluation Responsible Agency:	State
Found Violation:	No
Evaluation Type Description:	COMPLIANCE EVALUATION INSPECTION ON-SITE
Evaluation Responsible Person Identifier:	Not reported
Evaluation Responsible Sub-Organization:	Not reported
Actual Return to Compliance Date:	Not reported
Scheduled Compliance Date:	Not reported
Date of Request:	Not reported
Date Response Received:	Not reported
Request Agency:	Not reported
Former Citation:	Not reported
Evaluation Date:	20020129
Evaluation Responsible Agency:	State
Found Violation:	Yes
Evaluation Type Description:	COMPLIANCE EVALUATION INSPECTION ON-SITE
Evaluation Responsible Person Identifier:	Not reported
Evaluation Responsible Sub-Organization:	Not reported
Actual Return to Compliance Date:	20020305
Scheduled Compliance Date:	Not reported
Date of Request:	Not reported
Date Response Received:	Not reported
Request Agency:	Not reported
Former Citation:	Not reported
Evaluation Date:	19940823
Evaluation Responsible Agency:	State
Found Violation:	Yes
Evaluation Type Description:	COMPLIANCE EVALUATION INSPECTION ON-SITE
Evaluation Responsible Person Identifier:	R9STA
Evaluation Responsible Sub-Organization:	Not reported
Actual Return to Compliance Date:	19941024
Scheduled Compliance Date:	Not reported
Date of Request:	Not reported
Date Response Received:	Not reported
Request Agency:	Not reported
Former Citation:	Not reported
Evaluation Date:	19951108
Evaluation Responsible Agency:	State
Found Violation:	Yes

Map ID
Direction
Distance
Elevation

MAP FINDINGS

Site

Database(s)

EDR ID Number
EPA ID Number

KINSBURSKY BROTHERS SUPPLY INC (Continued)

1010561113

Evaluation Type Description:	COMPLIANCE EVALUATION INSPECTION ON-SITE
Evaluation Responsible Person Identifier:	R9STA
Evaluation Responsible Sub-Organization:	Not reported
Actual Return to Compliance Date:	19960801
Scheduled Compliance Date:	Not reported
Date of Request:	Not reported
Date Response Received:	Not reported
Request Agency:	Not reported
Former Citation:	Not reported
Evaluation Date:	20030324
Evaluation Responsible Agency:	State
Found Violation:	Yes
Evaluation Type Description:	COMPLIANCE EVALUATION INSPECTION ON-SITE
Evaluation Responsible Person Identifier:	Not reported
Evaluation Responsible Sub-Organization:	Not reported
Actual Return to Compliance Date:	20030407
Scheduled Compliance Date:	Not reported
Date of Request:	Not reported
Date Response Received:	Not reported
Request Agency:	Not reported
Former Citation:	Not reported
Evaluation Date:	20110125
Evaluation Responsible Agency:	State
Found Violation:	No
Evaluation Type Description:	COMPLIANCE EVALUATION INSPECTION ON-SITE
Evaluation Responsible Person Identifier:	Not reported
Evaluation Responsible Sub-Organization:	Not reported
Actual Return to Compliance Date:	Not reported
Scheduled Compliance Date:	Not reported
Date of Request:	Not reported
Date Response Received:	Not reported
Request Agency:	Not reported
Former Citation:	Not reported
Evaluation Date:	20160224
Evaluation Responsible Agency:	State
Found Violation:	No
Evaluation Type Description:	NOT A SIGNIFICANT NON-COMPLIER
Evaluation Responsible Person Identifier:	Not reported
Evaluation Responsible Sub-Organization:	Not reported
Actual Return to Compliance Date:	Not reported
Scheduled Compliance Date:	Not reported
Date of Request:	Not reported
Date Response Received:	Not reported
Request Agency:	Not reported
Former Citation:	Not reported
Evaluation Date:	20030324
Evaluation Responsible Agency:	State
Found Violation:	Yes
Evaluation Type Description:	COMPLIANCE EVALUATION INSPECTION ON-SITE
Evaluation Responsible Person Identifier:	Not reported
Evaluation Responsible Sub-Organization:	Not reported
Actual Return to Compliance Date:	20030407
Scheduled Compliance Date:	Not reported

Map ID
Direction
Distance
Elevation

MAP FINDINGS

Site

Database(s)

EDR ID Number
EPA ID Number

KINSBURSKY BROTHERS SUPPLY INC (Continued)

1010561113

Date of Request:	Not reported
Date Response Received:	Not reported
Request Agency:	Not reported
Former Citation:	Not reported
Evaluation Date:	20040225
Evaluation Responsible Agency:	State
Found Violation:	Yes
Evaluation Type Description:	COMPLIANCE EVALUATION INSPECTION ON-SITE
Evaluation Responsible Person Identifier:	Not reported
Evaluation Responsible Sub-Organization:	Not reported
Actual Return to Compliance Date:	20040304
Scheduled Compliance Date:	Not reported
Date of Request:	Not reported
Date Response Received:	Not reported
Request Agency:	Not reported
Former Citation:	Not reported
Evaluation Date:	20060321
Evaluation Responsible Agency:	State
Found Violation:	Yes
Evaluation Type Description:	COMPLIANCE EVALUATION INSPECTION ON-SITE
Evaluation Responsible Person Identifier:	Not reported
Evaluation Responsible Sub-Organization:	Not reported
Actual Return to Compliance Date:	20060607
Scheduled Compliance Date:	Not reported
Date of Request:	Not reported
Date Response Received:	Not reported
Request Agency:	Not reported
Former Citation:	Not reported
Evaluation Date:	20070924
Evaluation Responsible Agency:	State
Found Violation:	Yes
Evaluation Type Description:	COMPLIANCE EVALUATION INSPECTION ON-SITE
Evaluation Responsible Person Identifier:	Not reported
Evaluation Responsible Sub-Organization:	Not reported
Actual Return to Compliance Date:	20070924
Scheduled Compliance Date:	Not reported
Date of Request:	Not reported
Date Response Received:	Not reported
Request Agency:	Not reported
Former Citation:	Not reported
Evaluation Date:	20070323
Evaluation Responsible Agency:	State
Found Violation:	No
Evaluation Type Description:	FINANCIAL RECORD REVIEW
Evaluation Responsible Person Identifier:	Not reported
Evaluation Responsible Sub-Organization:	Not reported
Actual Return to Compliance Date:	Not reported
Scheduled Compliance Date:	Not reported
Date of Request:	Not reported
Date Response Received:	Not reported
Request Agency:	Not reported
Former Citation:	Not reported

Map ID
Direction
Distance
Elevation

MAP FINDINGS

Site

Database(s)

EDR ID Number
EPA ID Number

KINSBURSKY BROTHERS SUPPLY INC (Continued)

1010561113

Evaluation Date: 19961016
Evaluation Responsible Agency: State
Found Violation: No
Evaluation Type Description: COMPLIANCE EVALUATION INSPECTION ON-SITE
Evaluation Responsible Person Identifier: R9STA
Evaluation Responsible Sub-Organization: Not reported
Actual Return to Compliance Date: Not reported
Scheduled Compliance Date: Not reported
Date of Request: Not reported
Date Response Received: Not reported
Request Agency: Not reported
Former Citation: Not reported

Evaluation Date: 20060321
Evaluation Responsible Agency: State
Found Violation: Yes
Evaluation Type Description: COMPLIANCE EVALUATION INSPECTION ON-SITE
Evaluation Responsible Person Identifier: Not reported
Evaluation Responsible Sub-Organization: Not reported
Actual Return to Compliance Date: 20060607
Scheduled Compliance Date: Not reported
Date of Request: Not reported
Date Response Received: Not reported
Request Agency: Not reported
Former Citation: Not reported

Evaluation Date: 20060321
Evaluation Responsible Agency: State
Found Violation: Yes
Evaluation Type Description: COMPLIANCE EVALUATION INSPECTION ON-SITE
Evaluation Responsible Person Identifier: Not reported
Evaluation Responsible Sub-Organization: Not reported
Actual Return to Compliance Date: 20060607
Scheduled Compliance Date: Not reported
Date of Request: Not reported
Date Response Received: Not reported
Request Agency: Not reported
Former Citation: Not reported

Evaluation Date: 20070220
Evaluation Responsible Agency: State
Found Violation: Yes
Evaluation Type Description: COMPLIANCE EVALUATION INSPECTION ON-SITE
Evaluation Responsible Person Identifier: Not reported
Evaluation Responsible Sub-Organization: Not reported
Actual Return to Compliance Date: 20070307
Scheduled Compliance Date: Not reported
Date of Request: Not reported
Date Response Received: Not reported
Request Agency: Not reported
Former Citation: Not reported

Evaluation Date: 20020129
Evaluation Responsible Agency: State
Found Violation: Yes
Evaluation Type Description: COMPLIANCE EVALUATION INSPECTION ON-SITE
Evaluation Responsible Person Identifier: Not reported

Map ID
Direction
Distance
Elevation

MAP FINDINGS

Site

Database(s)

EDR ID Number
EPA ID Number

KINSBURSKY BROTHERS SUPPLY INC (Continued)

1010561113

Evaluation Responsible Sub-Organization: Not reported
Actual Return to Compliance Date: 20020213
Scheduled Compliance Date: Not reported
Date of Request: Not reported
Date Response Received: Not reported
Request Agency: Not reported
Former Citation: Not reported

Evaluation Date: 20070220
Evaluation Responsible Agency: State
Found Violation: Yes
Evaluation Type Description: COMPLIANCE EVALUATION INSPECTION ON-SITE
Evaluation Responsible Person Identifier: Not reported
Evaluation Responsible Sub-Organization: Not reported
Actual Return to Compliance Date: 20070307
Scheduled Compliance Date: Not reported
Date of Request: Not reported
Date Response Received: Not reported
Request Agency: Not reported
Former Citation: Not reported

Evaluation Date: 20110929
Evaluation Responsible Agency: State
Found Violation: No
Evaluation Type Description: COMPLIANCE EVALUATION INSPECTION ON-SITE
Evaluation Responsible Person Identifier: Not reported
Evaluation Responsible Sub-Organization: Not reported
Actual Return to Compliance Date: Not reported
Scheduled Compliance Date: Not reported
Date of Request: Not reported
Date Response Received: Not reported
Request Agency: Not reported
Former Citation: Not reported

Evaluation Date: 20191022
Evaluation Responsible Agency: State
Found Violation: No
Evaluation Type Description: COMPLIANCE EVALUATION INSPECTION ON-SITE
Evaluation Responsible Person Identifier: Not reported
Evaluation Responsible Sub-Organization: Not reported
Actual Return to Compliance Date: Not reported
Scheduled Compliance Date: Not reported
Date of Request: Not reported
Date Response Received: Not reported
Request Agency: Not reported
Former Citation: Not reported

Evaluation Date: 20050504
Evaluation Responsible Agency: State
Found Violation: Yes
Evaluation Type Description: FOCUSED COMPLIANCE INSPECTION
Evaluation Responsible Person Identifier: Not reported
Evaluation Responsible Sub-Organization: Not reported
Actual Return to Compliance Date: 20050504
Scheduled Compliance Date: Not reported
Date of Request: Not reported
Date Response Received: Not reported

Map ID
Direction
Distance
Elevation

MAP FINDINGS

Site

Database(s)

EDR ID Number
EPA ID Number

KINSBURSKY BROTHERS SUPPLY INC (Continued)

1010561113

Request Agency:	Not reported
Former Citation:	Not reported
Evaluation Date:	20040304
Evaluation Responsible Agency:	State
Found Violation:	No
Evaluation Type Description:	NOT A SIGNIFICANT NON-COMPLIER
Evaluation Responsible Person Identifier:	Not reported
Evaluation Responsible Sub-Organization:	Not reported
Actual Return to Compliance Date:	Not reported
Scheduled Compliance Date:	Not reported
Date of Request:	Not reported
Date Response Received:	Not reported
Request Agency:	Not reported
Former Citation:	Not reported
Evaluation Date:	20020731
Evaluation Responsible Agency:	State
Found Violation:	Yes
Evaluation Type Description:	FOLLOW-UP INSPECTION
Evaluation Responsible Person Identifier:	Not reported
Evaluation Responsible Sub-Organization:	Not reported
Actual Return to Compliance Date:	20020812
Scheduled Compliance Date:	Not reported
Date of Request:	Not reported
Date Response Received:	Not reported
Request Agency:	Not reported
Former Citation:	Not reported
Evaluation Date:	20060321
Evaluation Responsible Agency:	State
Found Violation:	Yes
Evaluation Type Description:	COMPLIANCE EVALUATION INSPECTION ON-SITE
Evaluation Responsible Person Identifier:	Not reported
Evaluation Responsible Sub-Organization:	Not reported
Actual Return to Compliance Date:	20060321
Scheduled Compliance Date:	Not reported
Date of Request:	Not reported
Date Response Received:	Not reported
Request Agency:	Not reported
Former Citation:	Not reported
Evaluation Date:	20040219
Evaluation Responsible Agency:	State
Found Violation:	No
Evaluation Type Description:	FINANCIAL RECORD REVIEW
Evaluation Responsible Person Identifier:	Not reported
Evaluation Responsible Sub-Organization:	Not reported
Actual Return to Compliance Date:	Not reported
Scheduled Compliance Date:	Not reported
Date of Request:	Not reported
Date Response Received:	Not reported
Request Agency:	Not reported
Former Citation:	Not reported
Evaluation Date:	19980331
Evaluation Responsible Agency:	State

Map ID
Direction
Distance
Elevation

MAP FINDINGS

Site

Database(s)

EDR ID Number
EPA ID Number

KINSBURSKY BROTHERS SUPPLY INC (Continued)

1010561113

Found Violation:	Yes
Evaluation Type Description:	COMPLIANCE EVALUATION INSPECTION ON-SITE
Evaluation Responsible Person Identifier:	R9STA
Evaluation Responsible Sub-Organization:	Not reported
Actual Return to Compliance Date:	19980502
Scheduled Compliance Date:	19980403
Date of Request:	Not reported
Date Response Received:	Not reported
Request Agency:	Not reported
Former Citation:	Not reported
Evaluation Date:	20060321
Evaluation Responsible Agency:	State
Found Violation:	Yes
Evaluation Type Description:	COMPLIANCE EVALUATION INSPECTION ON-SITE
Evaluation Responsible Person Identifier:	Not reported
Evaluation Responsible Sub-Organization:	Not reported
Actual Return to Compliance Date:	20060607
Scheduled Compliance Date:	Not reported
Date of Request:	Not reported
Date Response Received:	Not reported
Request Agency:	Not reported
Former Citation:	Not reported
Evaluation Date:	20010112
Evaluation Responsible Agency:	State
Found Violation:	Yes
Evaluation Type Description:	FINANCIAL RECORD REVIEW
Evaluation Responsible Person Identifier:	Not reported
Evaluation Responsible Sub-Organization:	Not reported
Actual Return to Compliance Date:	20010221
Scheduled Compliance Date:	Not reported
Date of Request:	Not reported
Date Response Received:	Not reported
Request Agency:	Not reported
Former Citation:	Not reported
Evaluation Date:	19920128
Evaluation Responsible Agency:	State
Found Violation:	Yes
Evaluation Type Description:	COMPLIANCE EVALUATION INSPECTION ON-SITE
Evaluation Responsible Person Identifier:	R9STA
Evaluation Responsible Sub-Organization:	Not reported
Actual Return to Compliance Date:	19940630
Scheduled Compliance Date:	19920507
Date of Request:	Not reported
Date Response Received:	Not reported
Request Agency:	Not reported
Former Citation:	Not reported
Evaluation Date:	19891106
Evaluation Responsible Agency:	State
Found Violation:	No
Evaluation Type Description:	FINANCIAL RECORD REVIEW
Evaluation Responsible Person Identifier:	R9STA
Evaluation Responsible Sub-Organization:	Not reported
Actual Return to Compliance Date:	Not reported

Map ID
Direction
Distance
Elevation

MAP FINDINGS

Site

Database(s)

EDR ID Number
EPA ID Number

KINSBURSKY BROTHERS SUPPLY INC (Continued)

1010561113

Scheduled Compliance Date: Not reported
Date of Request: Not reported
Date Response Received: Not reported
Request Agency: Not reported
Former Citation: Not reported

Evaluation Date: 19940823
Evaluation Responsible Agency: State
Found Violation: Yes
Evaluation Type Description: COMPLIANCE EVALUATION INSPECTION ON-SITE
Evaluation Responsible Person Identifier: R9STA
Evaluation Responsible Sub-Organization: Not reported
Actual Return to Compliance Date: 19950627
Scheduled Compliance Date: Not reported
Date of Request: Not reported
Date Response Received: Not reported
Request Agency: Not reported
Former Citation: Not reported

Evaluation Date: 19990128
Evaluation Responsible Agency: State
Found Violation: Yes
Evaluation Type Description: COMPLIANCE EVALUATION INSPECTION ON-SITE
Evaluation Responsible Person Identifier: Not reported
Evaluation Responsible Sub-Organization: Not reported
Actual Return to Compliance Date: 20000321
Scheduled Compliance Date: Not reported
Date of Request: Not reported
Date Response Received: Not reported
Request Agency: Not reported
Former Citation: Not reported

Evaluation Date: 20010123
Evaluation Responsible Agency: State
Found Violation: Yes
Evaluation Type Description: COMPLIANCE EVALUATION INSPECTION ON-SITE
Evaluation Responsible Person Identifier: Not reported
Evaluation Responsible Sub-Organization: Not reported
Actual Return to Compliance Date: 20010221
Scheduled Compliance Date: Not reported
Date of Request: Not reported
Date Response Received: Not reported
Request Agency: Not reported
Former Citation: Not reported

Evaluation Date: 20020129
Evaluation Responsible Agency: State
Found Violation: Yes
Evaluation Type Description: COMPLIANCE EVALUATION INSPECTION ON-SITE
Evaluation Responsible Person Identifier: Not reported
Evaluation Responsible Sub-Organization: Not reported
Actual Return to Compliance Date: 20020305
Scheduled Compliance Date: Not reported
Date of Request: Not reported
Date Response Received: Not reported
Request Agency: Not reported
Former Citation: Not reported

Map ID
Direction
Distance
Elevation

MAP FINDINGS

Site

Database(s)

EDR ID Number
EPA ID Number

KINSBURSKY BROTHERS SUPPLY INC (Continued)

1010561113

Evaluation Date: 20140203
Evaluation Responsible Agency: State
Found Violation: No
Evaluation Type Description: COMPLIANCE EVALUATION INSPECTION ON-SITE
Evaluation Responsible Person Identifier: Not reported
Evaluation Responsible Sub-Organization: Not reported
Actual Return to Compliance Date: Not reported
Scheduled Compliance Date: Not reported
Date of Request: Not reported
Date Response Received: Not reported
Request Agency: Not reported
Former Citation: Not reported

Evaluation Date: 20131126
Evaluation Responsible Agency: State
Found Violation: No
Evaluation Type Description: COMPLIANCE EVALUATION INSPECTION ON-SITE
Evaluation Responsible Person Identifier: Not reported
Evaluation Responsible Sub-Organization: Not reported
Actual Return to Compliance Date: Not reported
Scheduled Compliance Date: Not reported
Date of Request: Not reported
Date Response Received: Not reported
Request Agency: Not reported
Former Citation: Not reported

Evaluation Date: 20040225
Evaluation Responsible Agency: State
Found Violation: No
Evaluation Type Description: SIGNIFICANT NON-COMPLIER
Evaluation Responsible Person Identifier: Not reported
Evaluation Responsible Sub-Organization: Not reported
Actual Return to Compliance Date: Not reported
Scheduled Compliance Date: Not reported
Date of Request: Not reported
Date Response Received: Not reported
Request Agency: Not reported
Former Citation: Not reported

Evaluation Date: 19940823
Evaluation Responsible Agency: State
Found Violation: Yes
Evaluation Type Description: COMPLIANCE EVALUATION INSPECTION ON-SITE
Evaluation Responsible Person Identifier: R9STA
Evaluation Responsible Sub-Organization: Not reported
Actual Return to Compliance Date: 19950627
Scheduled Compliance Date: Not reported
Date of Request: Not reported
Date Response Received: Not reported
Request Agency: Not reported
Former Citation: Not reported

Evaluation Date: 20020129
Evaluation Responsible Agency: State
Found Violation: Yes
Evaluation Type Description: COMPLIANCE EVALUATION INSPECTION ON-SITE
Evaluation Responsible Person Identifier: Not reported

Map ID
Direction
Distance
Elevation

MAP FINDINGS

Site

Database(s)

EDR ID Number
EPA ID Number

KINSBURSKY BROTHERS SUPPLY INC (Continued)

1010561113

Evaluation Responsible Sub-Organization: Not reported
Actual Return to Compliance Date: 20020213
Scheduled Compliance Date: Not reported
Date of Request: Not reported
Date Response Received: Not reported
Request Agency: Not reported
Former Citation: Not reported

Evaluation Date: 20020731
Evaluation Responsible Agency: State
Found Violation: Yes
Evaluation Type Description: FOLLOW-UP INSPECTION
Evaluation Responsible Person Identifier: Not reported
Evaluation Responsible Sub-Organization: Not reported
Actual Return to Compliance Date: 20020812
Scheduled Compliance Date: Not reported
Date of Request: Not reported
Date Response Received: Not reported
Request Agency: Not reported
Former Citation: Not reported

Evaluation Date: 19990128
Evaluation Responsible Agency: State
Found Violation: Yes
Evaluation Type Description: COMPLIANCE EVALUATION INSPECTION ON-SITE
Evaluation Responsible Person Identifier: Not reported
Evaluation Responsible Sub-Organization: Not reported
Actual Return to Compliance Date: 20000321
Scheduled Compliance Date: Not reported
Date of Request: Not reported
Date Response Received: Not reported
Request Agency: Not reported
Former Citation: Not reported

Evaluation Date: 19891115
Evaluation Responsible Agency: State
Found Violation: Yes
Evaluation Type Description: COMPLIANCE EVALUATION INSPECTION ON-SITE
Evaluation Responsible Person Identifier: R9STA
Evaluation Responsible Sub-Organization: Not reported
Actual Return to Compliance Date: 19900406
Scheduled Compliance Date: 19900127
Date of Request: Not reported
Date Response Received: Not reported
Request Agency: Not reported
Former Citation: Not reported

Evaluation Date: 20151123
Evaluation Responsible Agency: State
Found Violation: Yes
Evaluation Type Description: COMPLIANCE EVALUATION INSPECTION ON-SITE
Evaluation Responsible Person Identifier: Not reported
Evaluation Responsible Sub-Organization: Not reported
Actual Return to Compliance Date: 20160224
Scheduled Compliance Date: Not reported
Date of Request: Not reported
Date Response Received: Not reported

Map ID
Direction
Distance
Elevation

MAP FINDINGS

Site

Database(s)

EDR ID Number
EPA ID Number

KINSBURSKY BROTHERS SUPPLY INC (Continued)

1010561113

Request Agency:	Not reported
Former Citation:	Not reported
Evaluation Date:	19990128
Evaluation Responsible Agency:	State
Found Violation:	Yes
Evaluation Type Description:	COMPLIANCE EVALUATION INSPECTION ON-SITE
Evaluation Responsible Person Identifier:	Not reported
Evaluation Responsible Sub-Organization:	Not reported
Actual Return to Compliance Date:	20000321
Scheduled Compliance Date:	Not reported
Date of Request:	Not reported
Date Response Received:	Not reported
Request Agency:	Not reported
Former Citation:	Not reported
Evaluation Date:	20020129
Evaluation Responsible Agency:	State
Found Violation:	Yes
Evaluation Type Description:	COMPLIANCE EVALUATION INSPECTION ON-SITE
Evaluation Responsible Person Identifier:	Not reported
Evaluation Responsible Sub-Organization:	Not reported
Actual Return to Compliance Date:	20020305
Scheduled Compliance Date:	Not reported
Date of Request:	Not reported
Date Response Received:	Not reported
Request Agency:	Not reported
Former Citation:	Not reported
Evaluation Date:	19940823
Evaluation Responsible Agency:	State
Found Violation:	Yes
Evaluation Type Description:	COMPLIANCE EVALUATION INSPECTION ON-SITE
Evaluation Responsible Person Identifier:	R9STA
Evaluation Responsible Sub-Organization:	Not reported
Actual Return to Compliance Date:	19941024
Scheduled Compliance Date:	Not reported
Date of Request:	Not reported
Date Response Received:	Not reported
Request Agency:	Not reported
Former Citation:	Not reported
Evaluation Date:	20020731
Evaluation Responsible Agency:	State
Found Violation:	Yes
Evaluation Type Description:	FOLLOW-UP INSPECTION
Evaluation Responsible Person Identifier:	Not reported
Evaluation Responsible Sub-Organization:	Not reported
Actual Return to Compliance Date:	20020812
Scheduled Compliance Date:	Not reported
Date of Request:	Not reported
Date Response Received:	Not reported
Request Agency:	Not reported
Former Citation:	Not reported
Evaluation Date:	19940823
Evaluation Responsible Agency:	State

Map ID
Direction
Distance
Elevation

MAP FINDINGS

Site

Database(s)

EDR ID Number
EPA ID Number

KINSBURSKY BROTHERS SUPPLY INC (Continued)

1010561113

Found Violation: Yes
Evaluation Type Description: COMPLIANCE EVALUATION INSPECTION ON-SITE
Evaluation Responsible Person Identifier: R9STA
Evaluation Responsible Sub-Organization: Not reported
Actual Return to Compliance Date: 19950627
Scheduled Compliance Date: Not reported
Date of Request: Not reported
Date Response Received: Not reported
Request Agency: Not reported
Former Citation: Not reported

Evaluation Date: 20151123
Evaluation Responsible Agency: State
Found Violation: Yes
Evaluation Type Description: COMPLIANCE EVALUATION INSPECTION ON-SITE
Evaluation Responsible Person Identifier: Not reported
Evaluation Responsible Sub-Organization: Not reported
Actual Return to Compliance Date: 20160224
Scheduled Compliance Date: Not reported
Date of Request: Not reported
Date Response Received: Not reported
Request Agency: Not reported
Former Citation: Not reported

Evaluation Date: 20060321
Evaluation Responsible Agency: State
Found Violation: Yes
Evaluation Type Description: COMPLIANCE EVALUATION INSPECTION ON-SITE
Evaluation Responsible Person Identifier: Not reported
Evaluation Responsible Sub-Organization: Not reported
Actual Return to Compliance Date: 20060607
Scheduled Compliance Date: Not reported
Date of Request: Not reported
Date Response Received: Not reported
Request Agency: Not reported
Former Citation: Not reported

Evaluation Date: 20010112
Evaluation Responsible Agency: State
Found Violation: Yes
Evaluation Type Description: FINANCIAL RECORD REVIEW
Evaluation Responsible Person Identifier: Not reported
Evaluation Responsible Sub-Organization: Not reported
Actual Return to Compliance Date: 20010221
Scheduled Compliance Date: Not reported
Date of Request: Not reported
Date Response Received: Not reported
Request Agency: Not reported
Former Citation: Not reported

Evaluation Date: 19951108
Evaluation Responsible Agency: State
Found Violation: Yes
Evaluation Type Description: COMPLIANCE EVALUATION INSPECTION ON-SITE
Evaluation Responsible Person Identifier: R9STA
Evaluation Responsible Sub-Organization: Not reported
Actual Return to Compliance Date: 19960801

Map ID
Direction
Distance
Elevation

MAP FINDINGS

Site

Database(s)

EDR ID Number
EPA ID Number

KINSBURSKY BROTHERS SUPPLY INC (Continued)

1010561113

Scheduled Compliance Date:	Not reported
Date of Request:	Not reported
Date Response Received:	Not reported
Request Agency:	Not reported
Former Citation:	Not reported
Evaluation Date:	20090303
Evaluation Responsible Agency:	State
Found Violation:	Yes
Evaluation Type Description:	COMPLIANCE EVALUATION INSPECTION ON-SITE
Evaluation Responsible Person Identifier:	Not reported
Evaluation Responsible Sub-Organization:	Not reported
Actual Return to Compliance Date:	20090303
Scheduled Compliance Date:	Not reported
Date of Request:	Not reported
Date Response Received:	Not reported
Request Agency:	Not reported
Former Citation:	Not reported
Evaluation Date:	20000627
Evaluation Responsible Agency:	State
Found Violation:	No
Evaluation Type Description:	COMPLIANCE EVALUATION INSPECTION ON-SITE
Evaluation Responsible Person Identifier:	Not reported
Evaluation Responsible Sub-Organization:	Not reported
Actual Return to Compliance Date:	Not reported
Scheduled Compliance Date:	Not reported
Date of Request:	Not reported
Date Response Received:	Not reported
Request Agency:	Not reported
Former Citation:	Not reported
Evaluation Date:	20060313
Evaluation Responsible Agency:	State
Found Violation:	No
Evaluation Type Description:	FINANCIAL RECORD REVIEW
Evaluation Responsible Person Identifier:	Not reported
Evaluation Responsible Sub-Organization:	Not reported
Actual Return to Compliance Date:	Not reported
Scheduled Compliance Date:	Not reported
Date of Request:	Not reported
Date Response Received:	Not reported
Request Agency:	Not reported
Former Citation:	Not reported
Evaluation Date:	19940823
Evaluation Responsible Agency:	State
Found Violation:	Yes
Evaluation Type Description:	COMPLIANCE EVALUATION INSPECTION ON-SITE
Evaluation Responsible Person Identifier:	R9STA
Evaluation Responsible Sub-Organization:	Not reported
Actual Return to Compliance Date:	19950627
Scheduled Compliance Date:	Not reported
Date of Request:	Not reported
Date Response Received:	Not reported
Request Agency:	Not reported
Former Citation:	Not reported

Map ID
Direction
Distance
Elevation

MAP FINDINGS

Site

Database(s)

EDR ID Number
EPA ID Number

KINSBURSKY BROTHERS SUPPLY INC (Continued)

1010561113

Evaluation Date: 20120312
Evaluation Responsible Agency: State
Found Violation: No
Evaluation Type Description: FINANCIAL RECORD REVIEW
Evaluation Responsible Person Identifier: Not reported
Evaluation Responsible Sub-Organization: Not reported
Actual Return to Compliance Date: Not reported
Scheduled Compliance Date: Not reported
Date of Request: Not reported
Date Response Received: Not reported
Request Agency: Not reported
Former Citation: Not reported

Evaluation Date: 20020129
Evaluation Responsible Agency: State
Found Violation: No
Evaluation Type Description: SIGNIFICANT NON-COMPLIER
Evaluation Responsible Person Identifier: Not reported
Evaluation Responsible Sub-Organization: Not reported
Actual Return to Compliance Date: Not reported
Scheduled Compliance Date: Not reported
Date of Request: Not reported
Date Response Received: Not reported
Request Agency: Not reported
Former Citation: Not reported

Evaluation Date: 20020129
Evaluation Responsible Agency: State
Found Violation: Yes
Evaluation Type Description: COMPLIANCE EVALUATION INSPECTION ON-SITE
Evaluation Responsible Person Identifier: Not reported
Evaluation Responsible Sub-Organization: Not reported
Actual Return to Compliance Date: 20020305
Scheduled Compliance Date: Not reported
Date of Request: Not reported
Date Response Received: Not reported
Request Agency: Not reported
Former Citation: Not reported

Evaluation Date: 20020129
Evaluation Responsible Agency: State
Found Violation: Yes
Evaluation Type Description: COMPLIANCE EVALUATION INSPECTION ON-SITE
Evaluation Responsible Person Identifier: Not reported
Evaluation Responsible Sub-Organization: Not reported
Actual Return to Compliance Date: 20020307
Scheduled Compliance Date: Not reported
Date of Request: Not reported
Date Response Received: Not reported
Request Agency: Not reported
Former Citation: Not reported

Evaluation Date: 19901002
Evaluation Responsible Agency: State
Found Violation: Yes
Evaluation Type Description: FINANCIAL RECORD REVIEW
Evaluation Responsible Person Identifier: R9STA

Map ID
Direction
Distance
Elevation

MAP FINDINGS

Site

Database(s)

EDR ID Number
EPA ID Number

KINSBURSKY BROTHERS SUPPLY INC (Continued)

1010561113

Evaluation Responsible Sub-Organization:	Not reported
Actual Return to Compliance Date:	19901031
Scheduled Compliance Date:	Not reported
Date of Request:	Not reported
Date Response Received:	Not reported
Request Agency:	Not reported
Former Citation:	Not reported
Evaluation Date:	20080506
Evaluation Responsible Agency:	State
Found Violation:	Yes
Evaluation Type Description:	FOCUSED COMPLIANCE INSPECTION
Evaluation Responsible Person Identifier:	Not reported
Evaluation Responsible Sub-Organization:	Not reported
Actual Return to Compliance Date:	20080513
Scheduled Compliance Date:	Not reported
Date of Request:	Not reported
Date Response Received:	Not reported
Request Agency:	Not reported
Former Citation:	Not reported
Evaluation Date:	20090303
Evaluation Responsible Agency:	State
Found Violation:	Yes
Evaluation Type Description:	COMPLIANCE EVALUATION INSPECTION ON-SITE
Evaluation Responsible Person Identifier:	Not reported
Evaluation Responsible Sub-Organization:	Not reported
Actual Return to Compliance Date:	20090303
Scheduled Compliance Date:	Not reported
Date of Request:	Not reported
Date Response Received:	Not reported
Request Agency:	Not reported
Former Citation:	Not reported
Evaluation Date:	20070924
Evaluation Responsible Agency:	State
Found Violation:	Yes
Evaluation Type Description:	COMPLIANCE EVALUATION INSPECTION ON-SITE
Evaluation Responsible Person Identifier:	Not reported
Evaluation Responsible Sub-Organization:	Not reported
Actual Return to Compliance Date:	20071002
Scheduled Compliance Date:	Not reported
Date of Request:	Not reported
Date Response Received:	Not reported
Request Agency:	Not reported
Former Citation:	Not reported
Evaluation Date:	19940823
Evaluation Responsible Agency:	State
Found Violation:	Yes
Evaluation Type Description:	COMPLIANCE EVALUATION INSPECTION ON-SITE
Evaluation Responsible Person Identifier:	R9STA
Evaluation Responsible Sub-Organization:	Not reported
Actual Return to Compliance Date:	19950627
Scheduled Compliance Date:	Not reported
Date of Request:	Not reported
Date Response Received:	Not reported

Map ID
Direction
Distance
Elevation

MAP FINDINGS

Site

Database(s)

EDR ID Number
EPA ID Number

KINSBURSKY BROTHERS SUPPLY INC (Continued)

1010561113

Request Agency:	Not reported
Former Citation:	Not reported
Evaluation Date:	20030324
Evaluation Responsible Agency:	State
Found Violation:	Yes
Evaluation Type Description:	COMPLIANCE EVALUATION INSPECTION ON-SITE
Evaluation Responsible Person Identifier:	Not reported
Evaluation Responsible Sub-Organization:	Not reported
Actual Return to Compliance Date:	20030407
Scheduled Compliance Date:	Not reported
Date of Request:	Not reported
Date Response Received:	Not reported
Request Agency:	Not reported
Former Citation:	Not reported
Evaluation Date:	20060607
Evaluation Responsible Agency:	State
Found Violation:	No
Evaluation Type Description:	NOT A SIGNIFICANT NON-COMPLIER
Evaluation Responsible Person Identifier:	Not reported
Evaluation Responsible Sub-Organization:	Not reported
Actual Return to Compliance Date:	Not reported
Scheduled Compliance Date:	Not reported
Date of Request:	Not reported
Date Response Received:	Not reported
Request Agency:	Not reported
Former Citation:	Not reported
Evaluation Date:	20000321
Evaluation Responsible Agency:	State
Found Violation:	No
Evaluation Type Description:	NOT A SIGNIFICANT NON-COMPLIER
Evaluation Responsible Person Identifier:	Not reported
Evaluation Responsible Sub-Organization:	Not reported
Actual Return to Compliance Date:	Not reported
Scheduled Compliance Date:	Not reported
Date of Request:	Not reported
Date Response Received:	Not reported
Request Agency:	Not reported
Former Citation:	Not reported
Evaluation Date:	20010112
Evaluation Responsible Agency:	State
Found Violation:	Yes
Evaluation Type Description:	FINANCIAL RECORD REVIEW
Evaluation Responsible Person Identifier:	Not reported
Evaluation Responsible Sub-Organization:	Not reported
Actual Return to Compliance Date:	20010221
Scheduled Compliance Date:	Not reported
Date of Request:	Not reported
Date Response Received:	Not reported
Request Agency:	Not reported
Former Citation:	Not reported
Evaluation Date:	20040225
Evaluation Responsible Agency:	State

Map ID
Direction
Distance
Elevation

MAP FINDINGS

Site

Database(s)

EDR ID Number
EPA ID Number

KINSBURSKY BROTHERS SUPPLY INC (Continued)

1010561113

Found Violation:	Yes
Evaluation Type Description:	COMPLIANCE EVALUATION INSPECTION ON-SITE
Evaluation Responsible Person Identifier:	Not reported
Evaluation Responsible Sub-Organization:	Not reported
Actual Return to Compliance Date:	20040304
Scheduled Compliance Date:	Not reported
Date of Request:	Not reported
Date Response Received:	Not reported
Request Agency:	Not reported
Former Citation:	Not reported
Evaluation Date:	20030324
Evaluation Responsible Agency:	State
Found Violation:	Yes
Evaluation Type Description:	COMPLIANCE EVALUATION INSPECTION ON-SITE
Evaluation Responsible Person Identifier:	Not reported
Evaluation Responsible Sub-Organization:	Not reported
Actual Return to Compliance Date:	20030407
Scheduled Compliance Date:	Not reported
Date of Request:	Not reported
Date Response Received:	Not reported
Request Agency:	Not reported
Former Citation:	Not reported
Evaluation Date:	19940823
Evaluation Responsible Agency:	State
Found Violation:	Yes
Evaluation Type Description:	COMPLIANCE EVALUATION INSPECTION ON-SITE
Evaluation Responsible Person Identifier:	R9STA
Evaluation Responsible Sub-Organization:	Not reported
Actual Return to Compliance Date:	19950627
Scheduled Compliance Date:	Not reported
Date of Request:	Not reported
Date Response Received:	Not reported
Request Agency:	Not reported
Former Citation:	Not reported
Evaluation Date:	19990128
Evaluation Responsible Agency:	State
Found Violation:	No
Evaluation Type Description:	SIGNIFICANT NON-COMPLIER
Evaluation Responsible Person Identifier:	Not reported
Evaluation Responsible Sub-Organization:	Not reported
Actual Return to Compliance Date:	Not reported
Scheduled Compliance Date:	Not reported
Date of Request:	Not reported
Date Response Received:	Not reported
Request Agency:	Not reported
Former Citation:	Not reported
Evaluation Date:	20060321
Evaluation Responsible Agency:	State
Found Violation:	Yes
Evaluation Type Description:	COMPLIANCE EVALUATION INSPECTION ON-SITE
Evaluation Responsible Person Identifier:	Not reported
Evaluation Responsible Sub-Organization:	Not reported
Actual Return to Compliance Date:	20060321

Map ID
Direction
Distance
Elevation

MAP FINDINGS

Site

Database(s)

EDR ID Number
EPA ID Number

KINSBURSKY BROTHERS SUPPLY INC (Continued)

1010561113

Scheduled Compliance Date: Not reported
Date of Request: Not reported
Date Response Received: Not reported
Request Agency: Not reported
Former Citation: Not reported

Evaluation Date: 19901002
Evaluation Responsible Agency: State
Found Violation: No
Evaluation Type Description: COMPLIANCE EVALUATION INSPECTION ON-SITE
Evaluation Responsible Person Identifier: R9STA
Evaluation Responsible Sub-Organization: Not reported
Actual Return to Compliance Date: Not reported
Scheduled Compliance Date: Not reported
Date of Request: Not reported
Date Response Received: Not reported
Request Agency: Not reported
Former Citation: Not reported

Evaluation Date: 20020129
Evaluation Responsible Agency: State
Found Violation: Yes
Evaluation Type Description: COMPLIANCE EVALUATION INSPECTION ON-SITE
Evaluation Responsible Person Identifier: Not reported
Evaluation Responsible Sub-Organization: Not reported
Actual Return to Compliance Date: 20020307
Scheduled Compliance Date: Not reported
Date of Request: Not reported
Date Response Received: Not reported
Request Agency: Not reported
Former Citation: Not reported

Evaluation Date: 20050321
Evaluation Responsible Agency: State
Found Violation: No
Evaluation Type Description: COMPLIANCE EVALUATION INSPECTION ON-SITE
Evaluation Responsible Person Identifier: Not reported
Evaluation Responsible Sub-Organization: Not reported
Actual Return to Compliance Date: Not reported
Scheduled Compliance Date: Not reported
Date of Request: Not reported
Date Response Received: Not reported
Request Agency: Not reported
Former Citation: Not reported

Evaluation Date: 20100217
Evaluation Responsible Agency: State
Found Violation: No
Evaluation Type Description: COMPLIANCE EVALUATION INSPECTION ON-SITE
Evaluation Responsible Person Identifier: Not reported
Evaluation Responsible Sub-Organization: Not reported
Actual Return to Compliance Date: Not reported
Scheduled Compliance Date: Not reported
Date of Request: Not reported
Date Response Received: Not reported
Request Agency: Not reported
Former Citation: Not reported

Map ID
Direction
Distance
Elevation

MAP FINDINGS

Site

Database(s)

EDR ID Number
EPA ID Number

KINSBURSKY BROTHERS SUPPLY INC (Continued)

1010561113

Evaluation Date: 19960417
Evaluation Responsible Agency: State
Found Violation: No
Evaluation Type Description: FOLLOW-UP INSPECTION
Evaluation Responsible Person Identifier: R9STA
Evaluation Responsible Sub-Organization: Not reported
Actual Return to Compliance Date: Not reported
Scheduled Compliance Date: Not reported
Date of Request: Not reported
Date Response Received: Not reported
Request Agency: Not reported
Former Citation: Not reported

Evaluation Date: 19920128
Evaluation Responsible Agency: State
Found Violation: Yes
Evaluation Type Description: COMPLIANCE EVALUATION INSPECTION ON-SITE
Evaluation Responsible Person Identifier: R9STA
Evaluation Responsible Sub-Organization: Not reported
Actual Return to Compliance Date: 19940630
Scheduled Compliance Date: 19920507
Date of Request: Not reported
Date Response Received: Not reported
Request Agency: Not reported
Former Citation: Not reported

Evaluation Date: 19940823
Evaluation Responsible Agency: State
Found Violation: Yes
Evaluation Type Description: COMPLIANCE EVALUATION INSPECTION ON-SITE
Evaluation Responsible Person Identifier: R9STA
Evaluation Responsible Sub-Organization: Not reported
Actual Return to Compliance Date: 19950627
Scheduled Compliance Date: Not reported
Date of Request: Not reported
Date Response Received: Not reported
Request Agency: Not reported
Former Citation: Not reported

Evaluation Date: 20020129
Evaluation Responsible Agency: State
Found Violation: Yes
Evaluation Type Description: COMPLIANCE EVALUATION INSPECTION ON-SITE
Evaluation Responsible Person Identifier: Not reported
Evaluation Responsible Sub-Organization: Not reported
Actual Return to Compliance Date: 20020305
Scheduled Compliance Date: Not reported
Date of Request: Not reported
Date Response Received: Not reported
Request Agency: Not reported
Former Citation: Not reported

Evaluation Date: 19951108
Evaluation Responsible Agency: State
Found Violation: Yes
Evaluation Type Description: COMPLIANCE EVALUATION INSPECTION ON-SITE
Evaluation Responsible Person Identifier: R9STA

Map ID
Direction
Distance
Elevation

MAP FINDINGS

Site

Database(s)

EDR ID Number
EPA ID Number

KINSBURSKY BROTHERS SUPPLY INC (Continued)

1010561113

Evaluation Responsible Sub-Organization:	Not reported
Actual Return to Compliance Date:	19960801
Scheduled Compliance Date:	Not reported
Date of Request:	Not reported
Date Response Received:	Not reported
Request Agency:	Not reported
Former Citation:	Not reported
Evaluation Date:	20060922
Evaluation Responsible Agency:	EPA Contractor/Grantee
Found Violation:	Undetermined
Evaluation Type Description:	FINANCIAL RECORD REVIEW
Evaluation Responsible Person Identifier:	KSAVA
Evaluation Responsible Sub-Organization:	Not reported
Actual Return to Compliance Date:	Not reported
Scheduled Compliance Date:	Not reported
Date of Request:	Not reported
Date Response Received:	Not reported
Request Agency:	Not reported
Former Citation:	Not reported
Evaluation Date:	19940823
Evaluation Responsible Agency:	State
Found Violation:	Yes
Evaluation Type Description:	COMPLIANCE EVALUATION INSPECTION ON-SITE
Evaluation Responsible Person Identifier:	R9STA
Evaluation Responsible Sub-Organization:	Not reported
Actual Return to Compliance Date:	19941222
Scheduled Compliance Date:	Not reported
Date of Request:	Not reported
Date Response Received:	Not reported
Request Agency:	Not reported
Former Citation:	Not reported
Evaluation Date:	20040225
Evaluation Responsible Agency:	State
Found Violation:	Yes
Evaluation Type Description:	COMPLIANCE EVALUATION INSPECTION ON-SITE
Evaluation Responsible Person Identifier:	Not reported
Evaluation Responsible Sub-Organization:	Not reported
Actual Return to Compliance Date:	20040304
Scheduled Compliance Date:	Not reported
Date of Request:	Not reported
Date Response Received:	Not reported
Request Agency:	Not reported
Former Citation:	Not reported
Evaluation Date:	19891115
Evaluation Responsible Agency:	State
Found Violation:	Yes
Evaluation Type Description:	COMPLIANCE EVALUATION INSPECTION ON-SITE
Evaluation Responsible Person Identifier:	R9STA
Evaluation Responsible Sub-Organization:	Not reported
Actual Return to Compliance Date:	19900406
Scheduled Compliance Date:	19900127
Date of Request:	Not reported
Date Response Received:	Not reported

Map ID
Direction
Distance
Elevation

MAP FINDINGS

Site

Database(s)

EDR ID Number
EPA ID Number

KINSBURSKY BROTHERS SUPPLY INC (Continued)

1010561113

Request Agency:	Not reported
Former Citation:	Not reported
Evaluation Date:	20030219
Evaluation Responsible Agency:	State
Found Violation:	No
Evaluation Type Description:	FINANCIAL RECORD REVIEW
Evaluation Responsible Person Identifier:	Not reported
Evaluation Responsible Sub-Organization:	Not reported
Actual Return to Compliance Date:	Not reported
Scheduled Compliance Date:	Not reported
Date of Request:	Not reported
Date Response Received:	Not reported
Request Agency:	Not reported
Former Citation:	Not reported
Evaluation Date:	20060321
Evaluation Responsible Agency:	State
Found Violation:	Yes
Evaluation Type Description:	COMPLIANCE EVALUATION INSPECTION ON-SITE
Evaluation Responsible Person Identifier:	Not reported
Evaluation Responsible Sub-Organization:	Not reported
Actual Return to Compliance Date:	20060607
Scheduled Compliance Date:	Not reported
Date of Request:	Not reported
Date Response Received:	Not reported
Request Agency:	Not reported
Former Citation:	Not reported
Evaluation Date:	20151123
Evaluation Responsible Agency:	State
Found Violation:	No
Evaluation Type Description:	SIGNIFICANT NON-COMPLIER
Evaluation Responsible Person Identifier:	Not reported
Evaluation Responsible Sub-Organization:	Not reported
Actual Return to Compliance Date:	Not reported
Scheduled Compliance Date:	Not reported
Date of Request:	Not reported
Date Response Received:	Not reported
Request Agency:	Not reported
Former Citation:	Not reported
Evaluation Date:	19940823
Evaluation Responsible Agency:	State
Found Violation:	Yes
Evaluation Type Description:	COMPLIANCE EVALUATION INSPECTION ON-SITE
Evaluation Responsible Person Identifier:	R9STA
Evaluation Responsible Sub-Organization:	Not reported
Actual Return to Compliance Date:	19941222
Scheduled Compliance Date:	Not reported
Date of Request:	Not reported
Date Response Received:	Not reported
Request Agency:	Not reported
Former Citation:	Not reported
Evaluation Date:	20161230
Evaluation Responsible Agency:	State

Map ID
Direction
Distance
Elevation

MAP FINDINGS

Site

Database(s)

EDR ID Number
EPA ID Number

KINSBURSKY BROTHERS SUPPLY INC (Continued)

1010561113

Found Violation:	No
Evaluation Type Description:	FINANCIAL RECORD REVIEW
Evaluation Responsible Person Identifier:	Not reported
Evaluation Responsible Sub-Organization:	Not reported
Actual Return to Compliance Date:	Not reported
Scheduled Compliance Date:	Not reported
Date of Request:	Not reported
Date Response Received:	Not reported
Request Agency:	Not reported
Former Citation:	Not reported
Evaluation Date:	19920128
Evaluation Responsible Agency:	State
Found Violation:	Yes
Evaluation Type Description:	COMPLIANCE EVALUATION INSPECTION ON-SITE
Evaluation Responsible Person Identifier:	R9STA
Evaluation Responsible Sub-Organization:	Not reported
Actual Return to Compliance Date:	19920619
Scheduled Compliance Date:	19920507
Date of Request:	Not reported
Date Response Received:	Not reported
Request Agency:	Not reported
Former Citation:	Not reported
Evaluation Date:	20020129
Evaluation Responsible Agency:	State
Found Violation:	Yes
Evaluation Type Description:	COMPLIANCE EVALUATION INSPECTION ON-SITE
Evaluation Responsible Person Identifier:	Not reported
Evaluation Responsible Sub-Organization:	Not reported
Actual Return to Compliance Date:	20020305
Scheduled Compliance Date:	Not reported
Date of Request:	Not reported
Date Response Received:	Not reported
Request Agency:	Not reported
Former Citation:	Not reported
Evaluation Date:	20070220
Evaluation Responsible Agency:	State
Found Violation:	Yes
Evaluation Type Description:	COMPLIANCE EVALUATION INSPECTION ON-SITE
Evaluation Responsible Person Identifier:	Not reported
Evaluation Responsible Sub-Organization:	Not reported
Actual Return to Compliance Date:	20070307
Scheduled Compliance Date:	Not reported
Date of Request:	Not reported
Date Response Received:	Not reported
Request Agency:	Not reported
Former Citation:	Not reported
Evaluation Date:	20050504
Evaluation Responsible Agency:	State
Found Violation:	Yes
Evaluation Type Description:	FOCUSED COMPLIANCE INSPECTION
Evaluation Responsible Person Identifier:	Not reported
Evaluation Responsible Sub-Organization:	Not reported
Actual Return to Compliance Date:	20050504

Map ID
Direction
Distance
Elevation

MAP FINDINGS

Site

Database(s)

EDR ID Number
EPA ID Number

KINSBURSKY BROTHERS SUPPLY INC (Continued)

1010561113

Scheduled Compliance Date:	Not reported
Date of Request:	Not reported
Date Response Received:	Not reported
Request Agency:	Not reported
Former Citation:	Not reported
Evaluation Date:	20060321
Evaluation Responsible Agency:	State
Found Violation:	Yes
Evaluation Type Description:	COMPLIANCE EVALUATION INSPECTION ON-SITE
Evaluation Responsible Person Identifier:	Not reported
Evaluation Responsible Sub-Organization:	Not reported
Actual Return to Compliance Date:	20060607
Scheduled Compliance Date:	Not reported
Date of Request:	Not reported
Date Response Received:	Not reported
Request Agency:	Not reported
Former Citation:	Not reported
Evaluation Date:	19940823
Evaluation Responsible Agency:	State
Found Violation:	Yes
Evaluation Type Description:	COMPLIANCE EVALUATION INSPECTION ON-SITE
Evaluation Responsible Person Identifier:	R9STA
Evaluation Responsible Sub-Organization:	Not reported
Actual Return to Compliance Date:	19950627
Scheduled Compliance Date:	Not reported
Date of Request:	Not reported
Date Response Received:	Not reported
Request Agency:	Not reported
Former Citation:	Not reported
Evaluation Date:	20191126
Evaluation Responsible Agency:	State
Found Violation:	Yes
Evaluation Type Description:	FINANCIAL RECORD REVIEW
Evaluation Responsible Person Identifier:	Not reported
Evaluation Responsible Sub-Organization:	Not reported
Actual Return to Compliance Date:	20191224
Scheduled Compliance Date:	Not reported
Date of Request:	Not reported
Date Response Received:	Not reported
Request Agency:	Not reported
Former Citation:	Not reported
Evaluation Date:	20080506
Evaluation Responsible Agency:	State
Found Violation:	Yes
Evaluation Type Description:	FOCUSED COMPLIANCE INSPECTION
Evaluation Responsible Person Identifier:	Not reported
Evaluation Responsible Sub-Organization:	Not reported
Actual Return to Compliance Date:	20080513
Scheduled Compliance Date:	Not reported
Date of Request:	Not reported
Date Response Received:	Not reported
Request Agency:	Not reported
Former Citation:	Not reported

Map ID
Direction
Distance
Elevation

MAP FINDINGS

Site

Database(s)

EDR ID Number
EPA ID Number

KINSBURSKY BROTHERS SUPPLY INC (Continued)

1010561113

Evaluation Date:	20020122
Evaluation Responsible Agency:	State
Found Violation:	Yes
Evaluation Type Description:	FINANCIAL RECORD REVIEW
Evaluation Responsible Person Identifier:	Not reported
Evaluation Responsible Sub-Organization:	Not reported
Actual Return to Compliance Date:	20030219
Scheduled Compliance Date:	Not reported
Date of Request:	Not reported
Date Response Received:	Not reported
Request Agency:	Not reported
Former Citation:	Not reported
Evaluation Date:	20070220
Evaluation Responsible Agency:	State
Found Violation:	Yes
Evaluation Type Description:	COMPLIANCE EVALUATION INSPECTION ON-SITE
Evaluation Responsible Person Identifier:	Not reported
Evaluation Responsible Sub-Organization:	Not reported
Actual Return to Compliance Date:	20070307
Scheduled Compliance Date:	Not reported
Date of Request:	Not reported
Date Response Received:	Not reported
Request Agency:	Not reported
Former Citation:	Not reported
Evaluation Date:	20060321
Evaluation Responsible Agency:	State
Found Violation:	No
Evaluation Type Description:	SIGNIFICANT NON-COMPLIER
Evaluation Responsible Person Identifier:	Not reported
Evaluation Responsible Sub-Organization:	Not reported
Actual Return to Compliance Date:	Not reported
Scheduled Compliance Date:	Not reported
Date of Request:	Not reported
Date Response Received:	Not reported
Request Agency:	Not reported
Former Citation:	Not reported
Evaluation Date:	20171121
Evaluation Responsible Agency:	State
Found Violation:	No
Evaluation Type Description:	FINANCIAL RECORD REVIEW
Evaluation Responsible Person Identifier:	Not reported
Evaluation Responsible Sub-Organization:	Not reported
Actual Return to Compliance Date:	Not reported
Scheduled Compliance Date:	Not reported
Date of Request:	Not reported
Date Response Received:	Not reported
Request Agency:	Not reported
Former Citation:	Not reported
Evaluation Date:	20070220
Evaluation Responsible Agency:	State
Found Violation:	Yes
Evaluation Type Description:	COMPLIANCE EVALUATION INSPECTION ON-SITE
Evaluation Responsible Person Identifier:	Not reported

Map ID
Direction
Distance
Elevation

MAP FINDINGS

Site

Database(s)

EDR ID Number
EPA ID Number

KINSBURSKY BROTHERS SUPPLY INC (Continued)

1010561113

Evaluation Responsible Sub-Organization:	Not reported
Actual Return to Compliance Date:	20070307
Scheduled Compliance Date:	Not reported
Date of Request:	Not reported
Date Response Received:	Not reported
Request Agency:	Not reported
Former Citation:	Not reported
Evaluation Date:	20151123
Evaluation Responsible Agency:	State
Found Violation:	Yes
Evaluation Type Description:	COMPLIANCE EVALUATION INSPECTION ON-SITE
Evaluation Responsible Person Identifier:	Not reported
Evaluation Responsible Sub-Organization:	Not reported
Actual Return to Compliance Date:	20160224
Scheduled Compliance Date:	Not reported
Date of Request:	Not reported
Date Response Received:	Not reported
Request Agency:	Not reported
Former Citation:	Not reported
Evaluation Date:	19940823
Evaluation Responsible Agency:	State
Found Violation:	Yes
Evaluation Type Description:	COMPLIANCE EVALUATION INSPECTION ON-SITE
Evaluation Responsible Person Identifier:	R9STA
Evaluation Responsible Sub-Organization:	Not reported
Actual Return to Compliance Date:	19950627
Scheduled Compliance Date:	Not reported
Date of Request:	Not reported
Date Response Received:	Not reported
Request Agency:	Not reported
Former Citation:	Not reported
Evaluation Date:	20060321
Evaluation Responsible Agency:	State
Found Violation:	Yes
Evaluation Type Description:	COMPLIANCE EVALUATION INSPECTION ON-SITE
Evaluation Responsible Person Identifier:	Not reported
Evaluation Responsible Sub-Organization:	Not reported
Actual Return to Compliance Date:	20060607
Scheduled Compliance Date:	Not reported
Date of Request:	Not reported
Date Response Received:	Not reported
Request Agency:	Not reported
Former Citation:	Not reported
Evaluation Date:	19920213
Evaluation Responsible Agency:	State
Found Violation:	Yes
Evaluation Type Description:	FINANCIAL RECORD REVIEW
Evaluation Responsible Person Identifier:	R9STA
Evaluation Responsible Sub-Organization:	Not reported
Actual Return to Compliance Date:	19940630
Scheduled Compliance Date:	Not reported
Date of Request:	Not reported
Date Response Received:	Not reported

Map ID
Direction
Distance
Elevation

MAP FINDINGS

Site

Database(s)

EDR ID Number
EPA ID Number

KINSBURSKY BROTHERS SUPPLY INC (Continued)

1010561113

Request Agency:	Not reported
Former Citation:	Not reported
Evaluation Date:	20100301
Evaluation Responsible Agency:	State
Found Violation:	No
Evaluation Type Description:	FINANCIAL RECORD REVIEW
Evaluation Responsible Person Identifier:	Not reported
Evaluation Responsible Sub-Organization:	Not reported
Actual Return to Compliance Date:	Not reported
Scheduled Compliance Date:	Not reported
Date of Request:	Not reported
Date Response Received:	Not reported
Request Agency:	Not reported
Former Citation:	Not reported
Evaluation Date:	19990128
Evaluation Responsible Agency:	State
Found Violation:	Yes
Evaluation Type Description:	COMPLIANCE EVALUATION INSPECTION ON-SITE
Evaluation Responsible Person Identifier:	Not reported
Evaluation Responsible Sub-Organization:	Not reported
Actual Return to Compliance Date:	20000321
Scheduled Compliance Date:	Not reported
Date of Request:	Not reported
Date Response Received:	Not reported
Request Agency:	Not reported
Former Citation:	Not reported
Evaluation Date:	20020129
Evaluation Responsible Agency:	State
Found Violation:	Yes
Evaluation Type Description:	COMPLIANCE EVALUATION INSPECTION ON-SITE
Evaluation Responsible Person Identifier:	Not reported
Evaluation Responsible Sub-Organization:	Not reported
Actual Return to Compliance Date:	20020213
Scheduled Compliance Date:	Not reported
Date of Request:	Not reported
Date Response Received:	Not reported
Request Agency:	Not reported
Former Citation:	Not reported

Map ID
Direction
Distance
Elevation

MAP FINDINGS

Site

Database(s)

EDR ID Number
EPA ID Number

KINSBURSKY BROTHERS SUPPLY INC (Continued)

1010561113

US FIN ASSUR:

Name: KINSBURSKY BROTHERS SUPPLY INC
Address: 1314 N ANAHEIM BLVD
City,State,Zip: ANAHEIM, CA 92801
EPA ID: CAD088504881
County: Not reported
Mechanism type: I
Mechanism Type Description: INSURANCE
Cost estimate: 2000000
Face value: 10000000
Effective date: 2009-08-25 00:00:00
Provider: AISLIC
EPA region: 9

Name: KINSBURSKY BROTHERS SUPPLY INC
Address: 1314 N ANAHEIM BLVD
City,State,Zip: ANAHEIM, CA 92801
EPA ID: CAD088504881
County: Not reported
Mechanism type: I
Mechanism Type Description: INSURANCE
Cost estimate: 2000000
Face value: 8000000
Effective date: 2014-08-25 00:00:00
Provider: ASPEN SPECIALITY INSURANCE CO
EPA region: 9

Name: KINSBURSKY BROTHERS SUPPLY INC
Address: 1314 N ANAHEIM BLVD
City,State,Zip: ANAHEIM, CA 92801
EPA ID: CAD088504881
County: Not reported
Mechanism type: I
Mechanism Type Description: INSURANCE
Cost estimate: 6000000
Face value: 8000000
Effective date: 2014-08-25 00:00:00
Provider: ASPEN SPECIALITY INSURANCE CO
EPA region: 9

Name: KINSBURSKY BROTHERS SUPPLY INC
Address: 1314 N ANAHEIM BLVD
City,State,Zip: ANAHEIM, CA 92801
EPA ID: CAD088504881
County: Not reported
Mechanism type: T
Mechanism Type Description: TRUST FUND (FULLY FUNDED)
Cost estimate: 1138140
Face value: 1150605.82
Effective date: 2008-05-05 00:00:00
Provider: UNION BANK OF CA
EPA region: 9

Name: KINSBURSKY BROTHERS SUPPLY INC
Address: 1314 N ANAHEIM BLVD
City,State,Zip: ANAHEIM, CA 92801
EPA ID: CAD088504881

Map ID
 Direction
 Distance
 Elevation

MAP FINDINGS

Site

Database(s)

EDR ID Number
 EPA ID Number

KINSBURSKY BROTHERS SUPPLY INC (Continued)

1010561113

County:	Not reported
Mechanism type:	T
Mechanism Type Description:	TRUST FUND (FULLY FUNDED)
Cost estimate:	805884.29
Face value:	805884.29
Effective date:	2008-05-05 00:00:00
Provider:	UNION BANK OF CALIFORNIA
EPA region:	9
Name:	KINSBURSKY BROTHERS SUPPLY INC
Address:	1314 N ANAHEIM BLVD
City,State,Zip:	ANAHEIM, CA 92801
EPA ID:	CAD088504881
County:	Not reported
Mechanism type:	I
Mechanism Type Description:	INSURANCE
Cost estimate:	8000000
Face value:	10000000
Effective date:	2011-08-25 00:00:00
Provider:	CHARTIS
EPA region:	9

Facility, Chemical, Releases and Other Waste Management Summary Information:

TRI ID:	92801KNSBR1314N
Form Type:	Form R
Reporting year:	2018
Trade secret indicator:	NO
Sanitized indicator:	NO
Title of certifying official:	DIRECTOR OF ENVIRONMENTAL AFFAIRS PAUL JOHNSON
Certifying officials signature indicator:	ELECTRONIC
Date signed:	2019-06-28
Name:	KINSBURSKY BROTHERS SUPPLY INC
Address:	1314 N ANAHEIM BLVD
City,State,Zip:	ANAHEIM, CA 92801
BIA code:	Not reported
Tribe name:	Not reported
Mailing name:	KINSBURSKY BROTHERS SUPPLY INC
Mailing street:	125 E COMMERCIAL STREETSUITE A
Mailing province:	Not reported
Mailing City,State,Zip:	ANAHEIM, CA 92801
Entire facility ind:	YES
Partial facility ind:	NO
Federal facility ind:	NO
Goco facility ind:	NO
Assigned fed facility flag:	NO
Public contact name:	PAUL JOHNSON
Public contact phone and Ext:	7147388516
Public contact email:	Not reported
Primary sic code:	Not reported
Sic code 2:	Not reported
Sic code 3:	Not reported
Sic code 4:	Not reported
Sic code 5:	Not reported
Sic code 6:	Not reported
Naics origin:	Not reported
Primary naics code:	562211
Naics code 2:	Not reported

Map ID
Direction
Distance
Elevation

MAP FINDINGS

Site

Database(s)

EDR ID Number
EPA ID Number

KINSBURSKY BROTHERS SUPPLY INC (Continued)

1010561113

Naics code 3:	Not reported
Naics code 4:	Not reported
Naics code 5:	Not reported
Naics code 6:	Not reported
Latitude:	33.85306
Longitude:	-117.9198
D and B number A:	088504881
D and B number B:	Not reported
RCRA number A:	CAD088504881
RCRA number B:	Not reported
RCRA number C:	Not reported
RCRA number D:	Not reported
RCRA number E:	Not reported
RCRA number F:	Not reported
RCRA number G:	Not reported
RCRA number H:	Not reported
NPDES number A:	Not reported
NPDES number B:	Not reported
NPDES number C:	Not reported
NPDES number D:	Not reported
NPDES number E:	Not reported
NPDES number F:	Not reported
NPDES number G:	Not reported
Parent company name:	Not reported
Parent company D and B number:	Not reported
Standardized parent company name:	NA
Document control number:	1318217361789
TRI ID:	92801KNSBR1314N
Cas number:	N096
Chemical name:	COBALT COMPOUNDS
Classification:	TRI
Unit of measure:	Pounds
Metal ind:	YES
Revision code 1:	Not reported
Revision code 2:	Not reported
Maximum amount on site:	03
Fugitive air emissions - total release pounds:	0
Fugitive air emissions - total release range code:	Not reported
Total fugitive air emissions:	0
Fugitive air emissions - basis of estimate:	Other
Stack air emissions - release pounds:	Not reported
Stack air emissions - release range code:	A
Total stack air emissions:	5
Stack air emissions - basis of estimate:	Other
Total air emissions:	5
Discharges to stream a - stream name:	NA
Total discharges to stream a:	0
Discharges to stream a - basis of estimate:	Not reported
Discharges to stream a - % from stormwater:	Not reported
Discharges to stream b - stream name:	Not reported
Total discharges to stream b:	Not reported
Discharges to stream b - basis of estimate:	Not reported
Discharges to stream b - % from stormwater:	Not reported
Discharges to stream c - stream name:	Not reported
Total discharges to stream c:	Not reported
Discharges to stream c - basis of estimate:	Not reported
Discharges to stream c - % from stormwater:	Not reported

Map ID
Direction
Distance
Elevation

MAP FINDINGS

Site

Database(s)

EDR ID Number
EPA ID Number

KINSBURSKY BROTHERS SUPPLY INC (Continued)

1010561113

Discharges to stream d - stream name:	Not reported
Total discharges to stream d:	Not reported
Discharges to stream d - basis of estimate:	Not reported
Discharges to stream d - % from stormwater:	Not reported
Discharges to stream e - stream name:	Not reported
Total discharges to stream e:	Not reported
Discharges to stream e - basis of estimate:	Not reported
Discharges to stream e - % from stormwater:	Not reported
Discharges to stream f - stream name:	Not reported
Total discharges to stream f:	Not reported
Discharges to stream f - basis of estimate:	Not reported
Discharges to stream f - % from stormwater:	Not reported
Discharges to stream g - stream name:	Not reported
Total discharges to stream g:	Not reported
Discharges to stream g - basis of estimate:	Not reported
Discharges to stream g - % from stormwater:	Not reported
Total number of receiving streams:	0
Total surface water discharge:	0
Total on-site underground inj - pounds:	Not reported
On-site underground inj - basis of estimate:	Not reported
Total on-site ugrnd inj to cl i wells - pounds:	0
On-site underground inj to c1 i wells - basis of estimate:	Not reported
Total on-site ugrnd inj to cl ii-v wells - pounds:	0
On-site ugrnd inj to cl ii-v wells - basis of estimate:	Not reported
Total on-site underground injection:	0
Total on-site landfills:	Not reported
On-site landfills - basis of estimate:	Not reported
Total on-site RCRA subtitle c landfills:	0
On-site RCRA subtitle c landfills - basis of estimate:	Not reported
Total other on-site landfills:	0
Other landfills - basis of estimate:	Not reported
Total on-site land treatment:	0
Land trtmt/appl farming - basis of estimate:	Not reported
Total surface impoundments:	Not reported
Surface impoundment - basis of estimate:	Not reported
Total RCRA c surface impoundments:	0
RCRA c Surface impoundment - basis of estimate:	Not reported
Total other surface impoundments:	0
Other surface impoundment - basis of estimate:	Not reported
Total other disposal:	0
Other disposal - basis of estimate:	Not reported
Total on-site land releases:	0
Total on-site releases:	5
Off-site - POTW releases:	0
Off-site - storage only:	0
Off-site - solid/stab - metals:	0
Off-site - wastewater treatment release - metals:	0
Off-site - solid/stab - release - metals:	0
Off-site - wastewater treatment - metals:	0
Off-site - underground injection:	0
Off-site - underground injection - class 1 wells:	0
Off-site - underground injection - class ii-v wells:	0
Off-site - landfills/disposal surface impoundments:	0
Off-site - surface impoundment:	0
Off-site - RCRA subtitle c surface impoundments:	0
Off-site - other surface impoundments:	0
Off-site - other landfills:	255

Map ID
 Direction
 Distance
 Elevation

MAP FINDINGS

Site

Database(s)

EDR ID Number
 EPA ID Number

KINSBURSKY BROTHERS SUPPLY INC (Continued)

1010561113

Off-site - RCRA subtitle c landfills:	0
Off-site - disposal - land treatment:	0
Off-site - disposal - other land disposal:	0
Off-site - disposal - other off-site management:	0
Off-site - disposal - transfer to waste broker:	0
Off-site - disposal - unknown:	0
Total transferred off site for disposal:	255
Off-site - recycling - solvents/organics recovery:	0
Off-site - recycling -metals recovery:	505
Off-site - recycling - other reuse or recovery:	5
Off-site - recycling - acid regeneration:	0
Off-site - recycling - transfer to waste broker:	25800
Total transferred off site for recycling:	26310
Off-site - energy recovery:	0
Off-site - transfer to waste broker for energy recovery:	0
Total transferred off site for energy recovery:	0
Off-site - POTW treatment:	0
Off-site - solid/stab treatment - non metals:	0
Off-site -incineration/thermal treatment:	0
Off-site - incineration/insignificant heat value:	0
Off-site - wastewater treatment - non-metals:	0
Off-site - other waste treatment:	0
Off-site - transfer to waste broker - waste treatment:	0
Total transferred off site for treatment:	0
Off-site - transfer to waste broker:	0
Total transferred off site for further waste management:	26565
Total POTW transfer:	0
Energy recovery on site current year:	0
Recycled on site current year:	0
Treated on site current year:	0
Total on-site waste management:	0
On-site energy recovery method 1:	Not Applicable
On-site energy recovery method 2:	Not reported
On-site energy recovery method 3:	Not Applicable
On-site energy recovery method 4:	Not reported
On-site recycling processes method 1:	Not Applicable
On-site recycling processes method 2:	Not reported
On-site recycling processes method 3:	Not reported
On-site recycling processes method 4:	Not reported
On-site recycling processes method 5:	Not reported
On-site recycling processes method 6:	Not reported
On-site recycling processes method 7:	Not reported
FRS Facility ID:	110000621300
Elemental Metal Included:	NO
Waste Rock Pile managed Indicator:	0
Waste Rock Quantity:	Not reported
Off Site - POTW Releases 81C:	0
Off Site - POTW Releases 81D:	0

Chemical Activities and Uses:

Cas number:	N096
Document control number:	1318217361789
Chemical name:	COBALT COMPOUNDS
Classification:	TRI
Unit of measure:	Pounds
Produce the chemical:	No
Import the chemical:	No
On-site use of the chemical:	No

Map ID
 Direction
 Distance
 Elevation

MAP FINDINGS

Site

Database(s)

EDR ID Number
 EPA ID Number

KINSBURSKY BROTHERS SUPPLY INC (Continued)

1010561113

Sale or distribution of the chemical:	No
As a byproduct:	No
As a manufactured impurity:	No
Used as a reactant:	No
P101 feedstocks:	No
P102 raw materials:	No
P103 intermediates:	No
P104 initiators:	No
P199 other:	No
Added as a formulation component:	No
P201 additives:	No
P202 dyes:	No
P203 reaction diluents:	No
P204 initiators:	No
P205 solvents:	No
P206 inhibitors:	No
P207 emulsifiers:	No
P208 surfactants:	No
P209 lubricants:	No
P210 flame retardants:	No
P211 rheological modifiers:	No
P299 other:	No
Used as an article component:	No
Repackaging:	Yes
As a process impurity:	No
Processed / recycling:	No
Used as a chemical processing aid:	No
Z101 process solvents:	No
Z102 catalysts:	No
Z103 inhibitors:	No
Z104 initiators:	No
Z105 reaction terminators:	No
Z106 solution buffers:	No
Z199 other:	No
Used as a manufacturing aid:	No
Z201 process lubricants:	No
Z202 metalworking fluids:	No
Z203 coolants:	No
Z204 refrigerants:	No
Z205 hydraulic fluids:	No
Z299 other:	No
Ancillary or other use:	No
Z301 cleaner:	No
Z302 degreaser:	No
Z303 lubricant:	No
Z304 fuel:	No
Z305 flame retardant:	No
Z306 waste treatment:	No
Z307 water treatment:	No
Z308 construction materials:	No
Z399 other:	No

Submitted Facility Name:	KINSBURSKY BROTHERS SUPPLY INC.
Submitted Street:	1314 N ANAHEIM BLVD
Submitted City:	ANAHEIM
Submitted County:	ORANGE
Submitted State:	CA

Map ID
Direction
Distance
Elevation

MAP FINDINGS

Site

Database(s)

EDR ID Number
EPA ID Number

KINSBURSKY BROTHERS SUPPLY INC (Continued)

1010561113

Submitted Zip Code:	92801
Submitted BIA Code:	Not reported
Submitted Tribe Name:	Not reported
Submitted Parent Company Name:	Not reported
Submitted Parent Company DB Number:	Not reported
Submitted Standardized Parent Company Name:	NA
Submitted Primary NAICS Code:	562211
Submitted Industry Code:	562
Submitted Industry Name:	Hazardous Waste
Industry Code:	562
Industry Name:	Hazardous Waste
Last year the facility reported:	2019
First year the facility reported:	2001
Number of forms submitted:	4
Total number of forms submitted:	92 20200808

Detailed Source Reduction Activities and Methods:

Cas number:	N096
Document control number:	1318217361789
Chemical name:	COBALT COMPOUNDS
Classification:	TRI
Unit of measure:	Pounds
On-site limited releases - prior year:	0
On-site limited releases - current year:	0
On-site limited releases - following year:	0
On-site limited releases - 2nd-following year:	0
Other on-site releases - prior year:	1
Other on-site releases - current year:	1
Other on-site releases - following year:	1
Other on-site releases - 2nd-following year:	1
Off-site limited releases - prior year:	3
Off-site limited releases - current year:	41
Off-site limited releases - following year:	41
Off-site limited releases - 2nd-following year:	41
Other off-site releases - previous year:	0
Other off-site releases - current year:	0
Other off-site releases - following year:	0
Other off-site releases - 2nd-following year:	0
Energy recovery on site prior year:	0
Energy recovery on site current year:	0
Energy recovery on site following year:	0
Energy recovery on site 2nd-following year:	0
Energy recovery off site prior year:	0
Energy recovery off site current year:	0
Energy recovery off site following year:	0
Energy recovery off site 2nd-following year:	0
Quantity recycled on site prior year:	0
Quantity recycled on site current year:	0
Quantity recycled on site following year:	0
Quantity recycled on site 2nd-following year:	0
Quantity recycled off site prior year:	28411
Quantity recycled off site current year:	25855
Quantity recycled off site following year:	25855
Quantity recycled off site 2nd-following year:	25855
Quantity treated on site prior year:	0
Quantity treated on site current year:	0
Quantity treated on site following year:	0

Map ID
Direction
Distance
Elevation

MAP FINDINGS

Site

Database(s)

EDR ID Number
EPA ID Number

KINSBURSKY BROTHERS SUPPLY INC (Continued)

1010561113

Quantity treated on site 2nd-following year:	0
Quantity treated off site prior year:	0
Quantity treated off site current year:	0
Quantity treated off site following year:	0
Quantity treated off site 2nd-following year:	0
Catastrophic releases or other one-time events:	Not reported
Prod ratio/activity index:	1.03
Prod ratio or activity:	PRODUCTION
1st SR reduction activity:	NA-NA
1st SR activity ID meth code and desc 1:	Not reported
1st SR activity ID meth code and desc 2:	Not reported
1st SR activity ID meth code and desc 3:	Not reported
EST Ann REDN 1st source REDN act code and desc:	Not reported
2nd SR activity code and desc:	Not reported
2nd SR activity ID meth code and desc 1:	Not reported
2nd SR activity ID meth code and desc 2:	Not reported
2nd SR activity ID meth code and desc 3:	Not reported
EST Ann REDN 2nd source REDN act code and desc:	Not reported
3rd SR activity code and desc:	Not reported
3rd SR activity ID meth code and desc 1:	Not reported
3rd SR activity ID meth code and desc 2:	Not reported
3rd SR activity ID meth code and desc 3:	Not reported
EST Ann REDN 3rd source REDN act code and desc:	Not reported
4th SR activity code and desc:	Not reported
4th SR activity ID meth code and desc 1:	Not reported
4th SR activity ID meth code and desc 2:	Not reported
4th SR activity ID meth code and desc 3:	Not reported
EST Ann REDN 4th source REDN act code and desc:	Not reported

Detailed On-site Waste Treatment Methods and Efficiency:

Cas number:	N096
Document control number:	1318217361789
Chemical name:	COBALT COMPOUNDS
Classification:	TRI
Unit of measure:	Pounds
Stream 1 - waste stream code:	NA
Stream 1 - trtmt method - sequence 1:	Not reported
Stream 1 - trtmt method - sequence 2:	Not reported
Stream 1 - trtmt method - sequence 3:	Not reported
Stream 1 - trtmt method - sequence 4:	Not reported
Stream 1 - trtmt method - sequence 5:	Not reported
Stream 1 - trtmt method - sequence 6:	Not reported
Stream 1 - trtmt method - sequence 7:	Not reported
Stream 1 - trtmt method - sequence 8:	Not reported
Stream 1 - based on operating data:	Not reported
Stream 2 - waste stream code:	Not reported
Stream 2 - trtmt method - sequence 1:	Not reported
Stream 2 - trtmt method - sequence 2:	Not reported
Stream 2 - trtmt method - sequence 3:	Not reported
Stream 2 - trtmt method - sequence 4:	Not reported
Stream 2 - trtmt method - sequence 5:	Not reported
Stream 2 - trtmt method - sequence 6:	Not reported
Stream 2 - trtmt method - sequence 7:	Not reported
Stream 2 - trtmt method - sequence 8:	Not reported
Stream 2 - based on operating data:	Not reported
Stream 3 - waste stream code:	Not reported
Stream 3 - trtmt method - sequence 1:	Not reported

Map ID
 Direction
 Distance
 Elevation

MAP FINDINGS

Site

Database(s)

EDR ID Number
 EPA ID Number

KINSBURSKY BROTHERS SUPPLY INC (Continued)

1010561113

Stream 3 - trtmt method - sequence 2:	Not reported
Stream 3 - trtmt method - sequence 3:	Not reported
Stream 3 - trtmt method - sequence 4:	Not reported
Stream 3 - trtmt method - sequence 5:	Not reported
Stream 3 - trtmt method - sequence 6:	Not reported
Stream 3 - trtmt method - sequence 7:	Not reported
Stream 3 - trtmt method - sequence 8:	Not reported
Stream 3 - based on operating data:	Not reported
Stream 4 - waste stream code:	Not reported
Stream 4 - trtmt method - sequence 1:	Not reported
Stream 4 - trtmt method - sequence 2:	Not reported
Stream 4 - trtmt method - sequence 3:	Not reported
Stream 4 - trtmt method - sequence 4:	Not reported
Stream 4 - trtmt method - sequence 5:	Not reported
Stream 4 - trtmt method - sequence 6:	Not reported
Stream 4 - trtmt method - sequence 7:	Not reported
Stream 4 - trtmt method - sequence 8:	Not reported
Stream 4 - based on operating data:	Not reported
Stream 5 - waste stream code:	Not reported
Stream 5 - trtmt method - sequence 1:	Not reported
Stream 5 - trtmt method - sequence 2:	Not reported
Stream 5 - trtmt method - sequence 3:	Not reported
Stream 5 - trtmt method - sequence 4:	Not reported
Stream 5 - trtmt method - sequence 5:	Not reported
Stream 5 - trtmt method - sequence 6:	Not reported
Stream 5 - trtmt method - sequence 7:	Not reported
Stream 5 - trtmt method - sequence 8:	Not reported
Stream 5 - based on operating data:	Not reported

Details of Off-site Transfers:

Cas number:	N096
Document control number:	1318217361789
Chemical name:	COBALT COMPOUNDS
Classification:	TRI
Offsite RCRA id nr:	CAD044428935
Offsite transfer sequence number:	1
Offsite name:	CLEAN HARBORS ENVIRONMENTAL SERVICES
Offsite street address:	1737 EAST DENNI STREET
Offsite City,State,Zip:	WILMINGTON, CA 90744
Offsite county:	LOS ANGELES
Offsite province:	Not reported
Offsite country id:	Not reported
Offsite control:	NO
Unit of measure:	Pounds
Offsite disposal unknown m99 BOE:	Other
Total amount transferred offsite for disposal:	0
Total amount transferred offsite for recycling:	0
Total amount transferred offsite for energy recovery:	0
Total amount transferred offsite for treatment:	0
FRS ID - Transfer Location:	Not reported
Offsite RCRA id nr:	TXR000056192
Offsite transfer sequence number:	2
Offsite name:	TECHEMET GENOA RED BLUFF ROAD FACILITY
Offsite street address:	6025 GENOA RED BLUFF RD
Offsite City,State,Zip:	PASADENA, TX 77507
Offsite county:	HARRIS

Map ID
Direction
Distance
Elevation

MAP FINDINGS

Site

Database(s)

EDR ID Number
EPA ID Number

KINSBURSKY BROTHERS SUPPLY INC (Continued)

1010561113

Offsite province: Not reported
Offsite country id: Not reported
Offsite control: NO
Unit of measure: Pounds
Total amount transferred offsite for disposal: 0
Offsite metals recovery m24 LBS: 250
Offsite metals recovery m24 BOE: Other
Total amount transferred offsite for recycling: 250
Total amount transferred offsite for energy recovery: 0
Total amount transferred offsite for treatment: 0
FRS ID - Transfer Location: Not reported

Offsite RCRA id nr: NA
Offsite transfer sequence number: 3
Offsite name: CRONIMET
Offsite street address: 10 PILARSKY WAY
Offsite City,State,Zip: ALIQUIPPA, PA 15001
Offsite county: BEAVER
Offsite province: Not reported
Offsite country id: Not reported
Offsite control: NO
Unit of measure: Pounds
Total amount transferred offsite for disposal: 0
Offsite TRF to WST broker for recycl m93 LBS: 7100
Offsite TRF to WST broker for recycl m93 BOE: Other
Total amount transferred offsite for recycling: 7100
Total amount transferred offsite for energy recovery: 0
Total amount transferred offsite for treatment: 0
FRS ID - Transfer Location: Not reported

Offsite RCRA id nr: NA
Offsite transfer sequence number: 4
Offsite name: STAINLESS STEEL MIDWEST
Offsite street address: 2615 EAST HIGHWAY 146
Offsite City,State,Zip: LA GRANGE, KY 40031
Offsite county: OLDHAM
Offsite province: Not reported
Offsite country id: Not reported
Offsite control: NO
Unit of measure: Pounds
Total amount transferred offsite for disposal: 0
Offsite TRF to WST broker for recycl m93 LBS: 18700
Offsite TRF to WST broker for recycl m93 BOE: Other
Total amount transferred offsite for recycling: 18700
Total amount transferred offsite for energy recovery: 0
Total amount transferred offsite for treatment: 0
FRS ID - Transfer Location: Not reported

Offsite RCRA id nr: AZR000031559
Offsite transfer sequence number: 5
Offsite name: WASTE MANAGEMENT NORTHWEST REGIONAL LANDFILL
Offsite street address: 19401 WEST DEER VALLEY RD, T04N, R02W, SECTION 21
Offsite City,State,Zip: SURPRISE, AZ 85387
Offsite county: MARICOPA
Offsite province: Not reported
Offsite country id: Not reported
Offsite control: NO

Map ID
Direction
Distance
Elevation

MAP FINDINGS

Site

Database(s)

EDR ID Number
EPA ID Number

KINSBURSKY BROTHERS SUPPLY INC (Continued)

1010561113

Unit of measure:	Pounds
Offsite other landfills m64 LBS:	5
Offsite other landfills m64 BOE:	Other
Total amount transferred offsite for disposal:	5
Total amount transferred offsite for recycling:	0
Total amount transferred offsite for energy recovery:	0
Total amount transferred offsite for treatment:	0
FRS ID - Transfer Location:	Not reported
Offsite RCRA id nr:	NA
Offsite transfer sequence number:	6
Offsite name:	JEFFREY A NUNES LABORATORIES
Offsite street address:	2992 GRAND AVENUE
Offsite City,State,Zip:	PITTSBURGH, PA 15225
Offsite county:	ALLEGHENY
Offsite province:	Not reported
Offsite country id:	Not reported
Offsite control:	NO
Unit of measure:	Pounds
Total amount transferred offsite for disposal:	0
Offsite other reuse or recovery m26 LBS:	5
Offsite other reuse or recovery m26 BOE:	Other
Total amount transferred offsite for recycling:	5
Total amount transferred offsite for energy recovery:	0
Total amount transferred offsite for treatment:	0
FRS ID - Transfer Location:	Not reported
Offsite RCRA id nr:	OHD071654958
Offsite transfer sequence number:	7
Offsite name:	RETRIEV TECHNOLOGIES
Offsite street address:	265 QUARRY ROAD
Offsite City,State,Zip:	LANCASTER, OH 43130
Offsite county:	FAIRFIELD
Offsite province:	Not reported
Offsite country id:	Not reported
Offsite control:	NO
Unit of measure:	Pounds
Total amount transferred offsite for disposal:	0
Offsite metals recovery m24 LBS:	250
Offsite metals recovery m24 BOE:	Other
Total amount transferred offsite for recycling:	250
Total amount transferred offsite for energy recovery:	0
Total amount transferred offsite for treatment:	0
FRS ID - Transfer Location:	Not reported
Offsite RCRA id nr:	CAT000646117
Offsite transfer sequence number:	8
Offsite name:	CHEMICAL WASTE MANAGEMENT, INC
Offsite street address:	35251 OLD SKYLINE RD.
Offsite City,State,Zip:	KETTLEMAN CITY, CA 93239
Offsite county:	KINGS
Offsite province:	Not reported
Offsite country id:	Not reported
Offsite control:	NO
Unit of measure:	Pounds
Offsite other landfills m64 LBS:	250
Offsite other landfills m64 BOE:	Other

Map ID
Direction
Distance
Elevation

MAP FINDINGS

Site

Database(s)

EDR ID Number
EPA ID Number

KINSBURSKY BROTHERS SUPPLY INC (Continued)

1010561113

Total amount transferred offsite for disposal:	250
Total amount transferred offsite for recycling:	0
Total amount transferred offsite for energy recovery:	0
Total amount transferred offsite for treatment:	0
FRS ID - Transfer Location:	Not reported
Offsite RCRA id nr:	OKR000033852
Offsite transfer sequence number:	9
Offsite name:	DUNCAN RECYCLING AND REFINING
Offsite street address:	1450 BOREN BOULEVARD
Offsite City,State,Zip:	DUNCAN, OK 73533
Offsite county:	STEPHENS
Offsite province:	Not reported
Offsite country id:	Not reported
Offsite control:	NO
Unit of measure:	Pounds
Total amount transferred offsite for disposal:	0
Offsite metals recovery m24 LBS:	5
Offsite metals recovery m24 BOE:	Other
Total amount transferred offsite for recycling:	5
Total amount transferred offsite for energy recovery:	0
Total amount transferred offsite for treatment:	0
FRS ID - Transfer Location:	Not reported
TRI ID:	92801KNSBR1314N
Cas number:	007440360
Chemical name:	ANTIMONY
Classification:	TRI
Unit of measure:	Pounds
Metal ind:	YES
Revision code 1:	Not reported
Revision code 2:	Not reported
Maximum amount on site:	04
Fugitive air emissions - total release pounds:	0
Fugitive air emissions - total release range code:	Not reported
Total fugitive air emissions:	0
Fugitive air emissions - basis of estimate:	Other
Stack air emissions - release pounds:	0
Stack air emissions - release range code:	Not reported
Total stack air emissions:	0
Stack air emissions - basis of estimate:	Other
Total air emissions:	0
Discharges to stream a - stream name:	NA
Total discharges to stream a:	0
Discharges to stream a - basis of estimate:	Not reported
Discharges to stream a - % from stormwater:	Not reported
Discharges to stream b - stream name:	Not reported
Total discharges to stream b:	Not reported
Discharges to stream b - basis of estimate:	Not reported
Discharges to stream b - % from stormwater:	Not reported
Discharges to stream c - stream name:	Not reported
Total discharges to stream c:	Not reported
Discharges to stream c - basis of estimate:	Not reported
Discharges to stream c - % from stormwater:	Not reported
Discharges to stream d - stream name:	Not reported
Total discharges to stream d:	Not reported

Map ID
Direction
Distance
Elevation

MAP FINDINGS

Site

Database(s)

EDR ID Number
EPA ID Number

KINSBURSKY BROTHERS SUPPLY INC (Continued)

1010561113

Discharges to stream d - basis of estimate:	Not reported
Discharges to stream d - % from stormwater:	Not reported
Discharges to stream e - stream name:	Not reported
Total discharges to stream e:	Not reported
Discharges to stream e - basis of estimate:	Not reported
Discharges to stream e - % from stormwater:	Not reported
Discharges to stream f - stream name:	Not reported
Total discharges to stream f:	Not reported
Discharges to stream f - basis of estimate:	Not reported
Discharges to stream f - % from stormwater:	Not reported
Discharges to stream g - stream name:	Not reported
Total discharges to stream g:	Not reported
Discharges to stream g - basis of estimate:	Not reported
Discharges to stream g - % from stormwater:	Not reported
Total number of receiving streams:	0
Total surface water discharge:	0
Total on-site underground inj - pounds:	Not reported
On-site underground inj - basis of estimate:	Not reported
Total on-site ugrnd inj to cl i wells - pounds:	0
On-site underground inj to c1 i wells - basis of estimate:	Not reported
Total on-site ugrnd inj to cl ii-v wells - pounds:	0
On-site ugrnd inj to cl ii-v wells - basis of estimate:	Not reported
Total on-site underground injection:	0
Total on-site landfills:	Not reported
On-site landfills - basis of estimate:	Not reported
Total on-site RCRA subtitle c landfills:	0
On-site RCRA subtitle c landfills - basis of estimate:	Not reported
Total other on-site landfills:	0
Other landfills - basis of estimate:	Not reported
Total on-site land treatment:	0
Land trtmt/appl farming - basis of estimate:	Not reported
Total surface impoundments:	Not reported
Surface impoundment - basis of estimate:	Not reported
Total RCRA c surface impoundments:	0
RCRA c Surface impoundment - basis of estimate:	Not reported
Total other surface impoundments:	0
Other surface impoundment - basis of estimate:	Not reported
Total other disposal:	0
Other disposal - basis of estimate:	Not reported
Total on-site land releases:	0
Total on-site releases:	0
Off-site - POTW releases:	0
Off-site - storage only:	0
Off-site - solid/stab - metals:	0
Off-site - wastewater treatment release - metals:	0
Off-site - solid/stab - release - metals:	0
Off-site - wastewater treatment - metals:	0
Off-site - underground injection:	0
Off-site - underground injection - class 1 wells:	0
Off-site - underground injection - class ii-v wells:	0
Off-site - landfills/disposal surface impoundments:	0
Off-site - surface impoundment:	0
Off-site - RCRA subtitle c surface impoundments:	0
Off-site - other surface impoundments:	0
Off-site - other landfills:	297
Off-site - RCRA subtitle c landfills:	0
Off-site - disposal - land treatment:	0

Map ID
 Direction
 Distance
 Elevation

MAP FINDINGS

Site

Database(s)

EDR ID Number
 EPA ID Number

KINSBURSKY BROTHERS SUPPLY INC (Continued)

1010561113

Off-site - disposal - other land disposal:	0
Off-site - disposal - other off-site management:	0
Off-site - disposal - transfer to waste broker:	0
Off-site - disposal - unknown:	0
Total transferred off site for disposal:	297
Off-site - recycling - solvents/organics recovery:	0
Off-site - recycling -metals recovery:	344755
Off-site - recycling - other reuse or recovery:	5
Off-site - recycling - acid regeneration:	0
Off-site - recycling - transfer to waste broker:	0
Total transferred off site for recycling:	344760
Off-site - energy recovery:	0
Off-site - transfer to waste broker for energy recovery:	0
Total transferred off site for energy recovery:	0
Off-site - POTW treatment:	0
Off-site - solid/stab treatment - non metals:	0
Off-site -incineration/thermal treatment:	0
Off-site - incineration/insignificant heat value:	0
Off-site - wastewater treatment - non-metals:	0
Off-site - other waste treatment:	0
Off-site - transfer to waste broker - waste treatment:	0
Total transferred off site for treatment:	0
Off-site - transfer to waste broker:	0
Total transferred off site for further waste management:	345057
Total POTW transfer:	0
Energy recovery on site current year:	0
Recycled on site current year:	0
Treated on site current year:	0
Total on-site waste management:	0
On-site energy recovery method 1:	Not Applicable
On-site energy recovery method 2:	Not reported
On-site energy recovery method 3:	Not Applicable
On-site energy recovery method 4:	Not reported
On-site recycling processes method 1:	Not Applicable
On-site recycling processes method 2:	Not reported
On-site recycling processes method 3:	Not reported
On-site recycling processes method 4:	Not reported
On-site recycling processes method 5:	Not reported
On-site recycling processes method 6:	Not reported
On-site recycling processes method 7:	Not reported
FRS Facility ID:	110000621300
Elemental Metal Included:	NO
Waste Rock Pile managed Indicator:	0
Waste Rock Quantity:	Not reported
Off Site - POTW Releases 81C:	0
Off Site - POTW Releases 81D:	0
Chemical Activities and Uses:	
Cas number:	007440360
Document control number:	1318217361777
Chemical name:	ANTIMONY
Classification:	TRI
Unit of measure:	Pounds
Produce the chemical:	No
Import the chemical:	No
On-site use of the chemical:	No
Sale or distribution of the chemical:	No
As a byproduct:	No

Map ID
 Direction
 Distance
 Elevation

MAP FINDINGS

Site

Database(s)

EDR ID Number
 EPA ID Number

KINSBURSKY BROTHERS SUPPLY INC (Continued)

1010561113

As a manufactured impurity:	No
Used as a reactant:	No
P101 feedstocks:	No
P102 raw materials:	No
P103 intermediates:	No
P104 initiators:	No
P199 other:	No
Added as a formulation component:	No
P201 additives:	No
P202 dyes:	No
P203 reaction diluents:	No
P204 initiators:	No
P205 solvents:	No
P206 inhibitors:	No
P207 emulsifiers:	No
P208 surfactants:	No
P209 lubricants:	No
P210 flame retardants:	No
P211 rheological modifiers:	No
P299 other:	No
Used as an article component:	No
Repackaging:	Yes
As a process impurity:	No
Processed / recycling:	No
Used as a chemical processing aid:	No
Z101 process solvents:	No
Z102 catalysts:	No
Z103 inhibitors:	No
Z104 initiators:	No
Z105 reaction terminators:	No
Z106 solution buffers:	No
Z199 other:	No
Used as a manufacturing aid:	No
Z201 process lubricants:	No
Z202 metalworking fluids:	No
Z203 coolants:	No
Z204 refrigerants:	No
Z205 hydraulic fluids:	No
Z299 other:	No
Ancillary or other use:	No
Z301 cleaner:	No
Z302 degreaser:	No
Z303 lubricant:	No
Z304 fuel:	No
Z305 flame retardant:	No
Z306 waste treatment:	No
Z307 water treatment:	No
Z308 construction materials:	No
Z399 other:	No

Submitted Facility Name:	KINSBURSKY BROTHERS SUPPLY INC.
Submitted Street:	1314 N ANAHEIM BLVD
Submitted City:	ANAHEIM
Submitted County:	ORANGE
Submitted State:	CA
Submitted Zip Code:	92801
Submitted BIA Code:	Not reported

Map ID
Direction
Distance
Elevation

MAP FINDINGS

Site

Database(s)

EDR ID Number
EPA ID Number

KINSBURSKY BROTHERS SUPPLY INC (Continued)

1010561113

Submitted Tribe Name:	Not reported
Submitted Parent Company Name:	Not reported
Submitted Parent Company DB Number:	Not reported
Submitted Standardized Parent Company Name:	NA
Submitted Primary NAICS Code:	562211
Submitted Industry Code:	562
Submitted Industry Name:	Hazardous Waste
Industry Code:	562
Industry Name:	Hazardous Waste
Last year the facility reported:	2019
First year the facility reported:	2001
Number of forms submitted:	4
Total number of forms submitted:	92 20200808

Detailed Source Reduction Activities and Methods:

Cas number:	007440360
Document control number:	1318217361777
Chemical name:	ANTIMONY
Classification:	TRI
Unit of measure:	Pounds
On-site limited releases - prior year:	0
On-site limited releases - current year:	0
On-site limited releases - following year:	0
On-site limited releases - 2nd-following year:	0
Other on-site releases - prior year:	0
Other on-site releases - current year:	0
Other on-site releases - following year:	0
Other on-site releases - 2nd-following year:	0
Off-site limited releases - prior year:	51
Off-site limited releases - current year:	60
Off-site limited releases - following year:	60
Off-site limited releases - 2nd-following year:	60
Other off-site releases - previous year:	0
Other off-site releases - current year:	0
Other off-site releases - following year:	0
Other off-site releases - 2nd-following year:	0
Energy recovery on site prior year:	0
Energy recovery on site current year:	0
Energy recovery on site following year:	0
Energy recovery on site 2nd-following year:	0
Energy recovery off site prior year:	0
Energy recovery off site current year:	0
Energy recovery off site following year:	0
Energy recovery off site 2nd-following year:	0
Quantity recycled on site prior year:	0
Quantity recycled on site current year:	0
Quantity recycled on site following year:	0
Quantity recycled on site 2nd-following year:	0
Quantity recycled off site prior year:	399818
Quantity recycled off site current year:	344517
Quantity recycled off site following year:	344517
Quantity recycled off site 2nd-following year:	344517
Quantity treated on site prior year:	0
Quantity treated on site current year:	0
Quantity treated on site following year:	0
Quantity treated on site 2nd-following year:	0
Quantity treated off site prior year:	0

Map ID
Direction
Distance
Elevation

MAP FINDINGS

Site

Database(s)

EDR ID Number
EPA ID Number

KINSBURSKY BROTHERS SUPPLY INC (Continued)

1010561113

Quantity treated off site current year: 0
Quantity treated off site following year: 0
Quantity treated off site 2nd-following year: 0
Catastrophic releases or other one-time events: Not reported
Prod ratio/activity index: .92
Prod ratio or activity: PRODUCTION
1st SR reduction activity: NA-NA
1st SR activity ID meth code and desc 1: Not reported
1st SR activity ID meth code and desc 2: Not reported
1st SR activity ID meth code and desc 3: Not reported
EST Ann REDN 1st source REDN act code and desc: Not reported
2nd SR activity code and desc: Not reported
2nd SR activity ID meth code and desc 1: Not reported
2nd SR activity ID meth code and desc 2: Not reported
2nd SR activity ID meth code and desc 3: Not reported
EST Ann REDN 2nd source REDN act code and desc: Not reported
3rd SR activity code and desc: Not reported
3rd SR activity ID meth code and desc 1: Not reported
3rd SR activity ID meth code and desc 2: Not reported
3rd SR activity ID meth code and desc 3: Not reported
EST Ann REDN 3rd source REDN act code and desc: Not reported
4th SR activity code and desc: Not reported
4th SR activity ID meth code and desc 1: Not reported
4th SR activity ID meth code and desc 2: Not reported
4th SR activity ID meth code and desc 3: Not reported
EST Ann REDN 4th source REDN act code and desc: Not reported

Detailed On-site Waste Treatment Methods and Efficiency:

Cas number: 007440360
Document control number: 1318217361777
Chemical name: ANTIMONY
Classification: TRI
Unit of measure: Pounds
Stream 1 - waste stream code: NA
Stream 1 - trtmt method - sequence 1: Not reported
Stream 1 - trtmt method - sequence 2: Not reported
Stream 1 - trtmt method - sequence 3: Not reported
Stream 1 - trtmt method - sequence 4: Not reported
Stream 1 - trtmt method - sequence 5: Not reported
Stream 1 - trtmt method - sequence 6: Not reported
Stream 1 - trtmt method - sequence 7: Not reported
Stream 1 - trtmt method - sequence 8: Not reported
Stream 1 - based on operating data: Not reported
Stream 2 - waste stream code: Not reported
Stream 2 - trtmt method - sequence 1: Not reported
Stream 2 - trtmt method - sequence 2: Not reported
Stream 2 - trtmt method - sequence 3: Not reported
Stream 2 - trtmt method - sequence 4: Not reported
Stream 2 - trtmt method - sequence 5: Not reported
Stream 2 - trtmt method - sequence 6: Not reported
Stream 2 - trtmt method - sequence 7: Not reported
Stream 2 - trtmt method - sequence 8: Not reported
Stream 2 - based on operating data: Not reported
Stream 3 - waste stream code: Not reported
Stream 3 - trtmt method - sequence 1: Not reported
Stream 3 - trtmt method - sequence 2: Not reported
Stream 3 - trtmt method - sequence 3: Not reported

Map ID
Direction
Distance
Elevation

MAP FINDINGS

Site

Database(s)

EDR ID Number
EPA ID Number

KINSBURSKY BROTHERS SUPPLY INC (Continued)

1010561113

Stream 3 - trtmt method - sequence 4:	Not reported
Stream 3 - trtmt method - sequence 5:	Not reported
Stream 3 - trtmt method - sequence 6:	Not reported
Stream 3 - trtmt method - sequence 7:	Not reported
Stream 3 - trtmt method - sequence 8:	Not reported
Stream 3 - based on operating data:	Not reported
Stream 4 - waste stream code:	Not reported
Stream 4 - trtmt method - sequence 1:	Not reported
Stream 4 - trtmt method - sequence 2:	Not reported
Stream 4 - trtmt method - sequence 3:	Not reported
Stream 4 - trtmt method - sequence 4:	Not reported
Stream 4 - trtmt method - sequence 5:	Not reported
Stream 4 - trtmt method - sequence 6:	Not reported
Stream 4 - trtmt method - sequence 7:	Not reported
Stream 4 - trtmt method - sequence 8:	Not reported
Stream 4 - based on operating data:	Not reported
Stream 5 - waste stream code:	Not reported
Stream 5 - trtmt method - sequence 1:	Not reported
Stream 5 - trtmt method - sequence 2:	Not reported
Stream 5 - trtmt method - sequence 3:	Not reported
Stream 5 - trtmt method - sequence 4:	Not reported
Stream 5 - trtmt method - sequence 5:	Not reported
Stream 5 - trtmt method - sequence 6:	Not reported
Stream 5 - trtmt method - sequence 7:	Not reported
Stream 5 - trtmt method - sequence 8:	Not reported
Stream 5 - based on operating data:	Not reported

Details of Off-site Transfers:

Cas number:	007440360
Document control number:	1318217361777
Chemical name:	ANTIMONY
Classification:	TRI
Offsite RCRA id nr:	NA
Offsite transfer sequence number:	1
Offsite name:	CHE CHE PLASTICS
Offsite street address:	1250 N PATT STREET
Offsite City,State,Zip:	ANAHEIM, CA 92801
Offsite county:	ORANGE
Offsite province:	Not reported
Offsite country id:	Not reported
Offsite control:	NO
Unit of measure:	Pounds
Total amount transferred offsite for disposal:	0
Offsite other reuse or recovery m26 LBS:	5
Offsite other reuse or recovery m26 BOE:	Other
Total amount transferred offsite for recycling:	5
Total amount transferred offsite for energy recovery:	0
Total amount transferred offsite for treatment:	0
FRS ID - Transfer Location:	Not reported
Offsite RCRA id nr:	CAD066233966
Offsite transfer sequence number:	2
Offsite name:	QUEMETCO INC
Offsite street address:	720 SOUTH 7TH AVENUE
Offsite City,State,Zip:	CITY OF INDUSTRY, CA 91746
Offsite county:	LOS ANGELES
Offsite province:	Not reported

Map ID
Direction
Distance
Elevation

MAP FINDINGS

Site

Database(s)

EDR ID Number
EPA ID Number

KINSBURSKY BROTHERS SUPPLY INC (Continued)

1010561113

Offsite country id:	Not reported
Offsite control:	NO
Unit of measure:	Pounds
Total amount transferred offsite for disposal:	0
Offsite metals recovery m24 LBS:	3900
Offsite metals recovery m24 BOE:	Other
Total amount transferred offsite for recycling:	3900
Total amount transferred offsite for energy recovery:	0
Total amount transferred offsite for treatment:	0
FRS ID - Transfer Location:	Not reported
Offsite RCRA id nr:	TXR000056192
Offsite transfer sequence number:	3
Offsite name:	TECHEMET GENOA RED BLUFF ROAD FACILITY
Offsite street address:	6025 GENOA RED BLUFF RD
Offsite City,State,Zip:	PASADENA, TX 77507
Offsite county:	HARRIS
Offsite province:	Not reported
Offsite country id:	Not reported
Offsite control:	NO
Unit of measure:	Pounds
Total amount transferred offsite for disposal:	0
Offsite metals recovery m24 LBS:	250
Offsite metals recovery m24 BOE:	Other
Total amount transferred offsite for recycling:	250
Total amount transferred offsite for energy recovery:	0
Total amount transferred offsite for treatment:	0
FRS ID - Transfer Location:	Not reported
Offsite RCRA id nr:	NA
Offsite transfer sequence number:	4
Offsite name:	HWA CHANG CO LTD
Offsite street address:	625 1 GYENNE RL
Offsite City,State,Zip:	CHILSEO MYEON 637941
Offsite county:	Not reported
Offsite province:	HAMAN GUN
Offsite country id:	KS
Offsite control:	NO
Unit of measure:	Pounds
Total amount transferred offsite for disposal:	0
Offsite metals recovery m24 LBS:	337000
Offsite metals recovery m24 BOE:	Other
Total amount transferred offsite for recycling:	337000
Total amount transferred offsite for energy recovery:	0
Total amount transferred offsite for treatment:	0
FRS ID - Transfer Location:	Not reported
Offsite RCRA id nr:	CAT000646117
Offsite transfer sequence number:	5
Offsite name:	CHEMICAL WASTE MANAGEMENT, INC
Offsite street address:	35251 OLD SKYLINE RD.
Offsite City,State,Zip:	KETTLEMAN CITY, CA 93239
Offsite county:	KINGS
Offsite province:	Not reported
Offsite country id:	Not reported
Offsite control:	NO
Unit of measure:	Pounds

Map ID
Direction
Distance
Elevation

MAP FINDINGS

Site

Database(s)

EDR ID Number
EPA ID Number

KINSBURSKY BROTHERS SUPPLY INC (Continued)

1010561113

Offsite other landfills m64 LBS:	47
Offsite other landfills m64 BOE:	Other
Total amount transferred offsite for disposal:	47
Total amount transferred offsite for recycling:	0
Total amount transferred offsite for energy recovery:	0
Total amount transferred offsite for treatment:	0
FRS ID - Transfer Location:	Not reported
Offsite RCRA id nr:	AZR000031559
Offsite transfer sequence number:	6
Offsite name:	WASTE MANAGEMENT NORTHWEST REGIONAL LANDFILL
Offsite street address:	19401 WEST DEER VALLEY RD, T04N, R02W, SECTION 21
Offsite City,State,Zip:	SURPRISE, AZ 85387
Offsite county:	MARICOPA
Offsite province:	Not reported
Offsite country id:	Not reported
Offsite control:	NO
Unit of measure:	Pounds
Offsite other landfills m64 LBS:	250
Offsite other landfills m64 BOE:	Other
Total amount transferred offsite for disposal:	250
Total amount transferred offsite for recycling:	0
Total amount transferred offsite for energy recovery:	0
Total amount transferred offsite for treatment:	0
FRS ID - Transfer Location:	Not reported
Offsite RCRA id nr:	NA
Offsite transfer sequence number:	7
Offsite name:	ORIENTAL METAL CO LTD
Offsite street address:	5-12-2 TSUKAGOSHI
Offsite City,State,Zip:	WARABI 335-0002
Offsite county:	Not reported
Offsite province:	SAITAMA PREFECTURE
Offsite country id:	JA
Offsite control:	NO
Unit of measure:	Pounds
Total amount transferred offsite for disposal:	0
Offsite metals recovery m24 LBS:	3600
Offsite metals recovery m24 BOE:	Other
Total amount transferred offsite for recycling:	3600
Total amount transferred offsite for energy recovery:	0
Total amount transferred offsite for treatment:	0
FRS ID - Transfer Location:	Not reported
Offsite RCRA id nr:	OKR000033852
Offsite transfer sequence number:	8
Offsite name:	DUNCAN RECYCLING AND REFINING
Offsite street address:	1450 BOREN BOULEVARD
Offsite City,State,Zip:	DUNCAN, OK 73533
Offsite county:	STEPHENS
Offsite province:	Not reported
Offsite country id:	Not reported
Offsite control:	NO
Unit of measure:	Pounds
Total amount transferred offsite for disposal:	0
Offsite metals recovery m24 LBS:	5
Offsite metals recovery m24 BOE:	Other

Map ID
Direction
Distance
Elevation

MAP FINDINGS

Site

Database(s)

EDR ID Number
EPA ID Number

KINSBURSKY BROTHERS SUPPLY INC (Continued)

1010561113

Total amount transferred offsite for recycling: 5
Total amount transferred offsite for energy recovery: 0
Total amount transferred offsite for treatment: 0
FRS ID - Transfer Location: Not reported

TRI ID: 92801KNSBR1314N
Cas number: N420
Chemical name: LEAD COMPOUNDS
Classification: PBT
Unit of measure: Pounds
Metal ind: YES
Revision code 1: Not reported
Revision code 2: Not reported
Maximum amount on site: 06
Fugitive air emissions - total release pounds: 0
Fugitive air emissions - total release range code: Not reported
Total fugitive air emissions: 0
Fugitive air emissions - basis of estimate: Other
Stack air emissions - release pounds: 5.7
Stack air emissions - release range code: Not reported
Total stack air emissions: 5.7
Stack air emissions - basis of estimate: Other
Total air emissions: 5.7
Discharges to stream a - stream name: NA
Total discharges to stream a: 0
Discharges to stream a - basis of estimate: Not reported
Discharges to stream a - % from stormwater: Not reported
Discharges to stream b - stream name: Not reported
Total discharges to stream b: Not reported
Discharges to stream b - basis of estimate: Not reported
Discharges to stream b - % from stormwater: Not reported
Discharges to stream c - stream name: Not reported
Total discharges to stream c: Not reported
Discharges to stream c - basis of estimate: Not reported
Discharges to stream c - % from stormwater: Not reported
Discharges to stream d - stream name: Not reported
Total discharges to stream d: Not reported
Discharges to stream d - basis of estimate: Not reported
Discharges to stream d - % from stormwater: Not reported
Discharges to stream e - stream name: Not reported
Total discharges to stream e: Not reported
Discharges to stream e - basis of estimate: Not reported
Discharges to stream e - % from stormwater: Not reported
Discharges to stream f - stream name: Not reported
Total discharges to stream f: Not reported
Discharges to stream f - basis of estimate: Not reported
Discharges to stream f - % from stormwater: Not reported
Discharges to stream g - stream name: Not reported
Total discharges to stream g: Not reported
Discharges to stream g - basis of estimate: Not reported
Discharges to stream g - % from stormwater: Not reported
Total number of receiving streams: 0
Total surface water discharge: 0
Total on-site underground inj - pounds: Not reported
On-site underground inj - basis of estimate: Not reported
Total on-site ugrnd inj to cl i wells - pounds: 0

Map ID
Direction
Distance
Elevation

MAP FINDINGS

Site

Database(s)

EDR ID Number
EPA ID Number

KINSBURSKY BROTHERS SUPPLY INC (Continued)

1010561113

On-site underground inj to c1 i wells - basis of estimate:	Not reported
Total on-site ugrnd inj to cl ii-v wells - pounds:	0
On-site ungrnd inj to cl ii-v wells - basis of estimate:	Not reported
Total on-site underground injection:	0
Total on-site landfills:	Not reported
On-site landfills - basis of estimate:	Not reported
Total on-site RCRA subtitle c landfills:	0
On-site RCRA subtitle c landfills - basis of estimate:	Not reported
Total other on-site landfills:	0
Other landfills - basis of estimate:	Not reported
Total on-site land treatment:	0
Land trtmt/appl farming - basis of estimate:	Not reported
Total surface impoundments:	Not reported
Surface impoundment - basis of estimate:	Not reported
Total RCRA c surface impoundments:	0
RCRA c Surface impoundment - basis of estimate:	Not reported
Total other surface impoundments:	0
Other surface impoundment - basis of estimate:	Not reported
Total other disposal:	0
Other disposal - basis of estimate:	Not reported
Total on-site land releases:	0
Total on-site releases:	5.7
Off-site - POTW releases:	1.4
Off-site - storage only:	0
Off-site - solid/stab - metals:	0
Off-site - wastewater treatment release - metals:	0
Off-site - solid/stab - release - metals:	0
Off-site - wastewater treatment - metals:	0
Off-site - underground injection:	0
Off-site - underground injection - class 1 wells:	0
Off-site - underground injection - class ii-v wells:	0
Off-site - landfills/disposal surface impoundments:	0
Off-site - surface impoundment:	0
Off-site - RCRA subtitle c surface impoundments:	0
Off-site - other surface impoundments:	0
Off-site - other landfills:	86
Off-site - RCRA subtitle c landfills:	0
Off-site - disposal - land treatment:	0
Off-site - disposal - other land disposal:	0
Off-site - disposal - other off-site management:	0
Off-site - disposal - transfer to waste broker:	0
Off-site - disposal - unknown:	0
Total transferred off site for disposal:	87.4
Off-site - recycling - solvents/organics recovery:	0
Off-site - recycling -metals recovery:	22329642.5
Off-site - recycling - other reuse or recovery:	44570.9
Off-site - recycling - acid regeneration:	0
Off-site - recycling - transfer to waste broker:	0
Total transferred off site for recycling:	22374213.4
Off-site - energy recovery:	0
Off-site - transfer to waste broker for energy recovery:	0
Total transferred off site for energy recovery:	0
Off-site - POTW treatment:	0
Off-site - solid/stab treatment - non metals:	0
Off-site -incineration/thermal treatment:	0
Off-site - incineration/insignificant heat value:	0
Off-site - wastewater treatment - non-metals:	0

Map ID
Direction
Distance
Elevation

MAP FINDINGS

Site

Database(s)

EDR ID Number
EPA ID Number

KINSBURSKY BROTHERS SUPPLY INC (Continued)

1010561113

Off-site - other waste treatment: 0
Off-site - transfer to waste broker - waste treatment: 0
Total transferred off site for treatment: 0
Off-site - transfer to waste broker: 0
Total transferred off site for further waste management: 22374299.4
Total POTW transfer: 1.4
Energy recovery on site current year: 0
Recycled on site current year: 0
Treated on site current year: 0
Total on-site waste management: 0
On-site energy recovery method 1: Not Applicable
On-site energy recovery method 2: Not reported
On-site energy recovery method 3: Not Applicable
On-site energy recovery method 4: Not reported
On-site recycling processes method 1: Not Applicable
On-site recycling processes method 2: Not reported
On-site recycling processes method 3: Not reported
On-site recycling processes method 4: Not reported
On-site recycling processes method 5: Not reported
On-site recycling processes method 6: Not reported
On-site recycling processes method 7: Not reported
FRS Facility ID: 110000621300
Elemental Metal Included: NO
Waste Rock Pile managed Indicator: 0
Waste Rock Quantity: Not reported
Off Site - POTW Releases 81C: 0
Off Site - POTW Releases 81D: 1.4

Chemical Activities and Uses:

Cas number: N420
Document control number: 1318217361791
Chemical name: LEAD COMPOUNDS
Classification: PBT
Unit of measure: Pounds
Produce the chemical: No
Import the chemical: No
On-site use of the chemical: No
Sale or distribution of the chemical: No
As a byproduct: No
As a manufactured impurity: No
Used as a reactant: No
P101 feedstocks: No
P102 raw materials: No
P103 intermediates: No
P104 initiators: No
P199 other: No
Added as a formulation component: No
P201 additives: No
P202 dyes: No
P203 reaction diluents: No
P204 initiators: No
P205 solvents: No
P206 inhibitors: No
P207 emulsifiers: No
P208 surfactants: No
P209 lubricants: No
P210 flame retardants: No
P211 rheological modifiers: No

Map ID
Direction
Distance
Elevation

MAP FINDINGS

Site

Database(s)

EDR ID Number
EPA ID Number

KINSBURSKY BROTHERS SUPPLY INC (Continued)

1010561113

P299 other: No
Used as an article component: No
Repackaging: Yes
As a process impurity: No
Processed / recycling: No
Used as a chemical processing aid: No
Z101 process solvents: No
Z102 catalysts: No
Z103 inhibitors: No
Z104 initiators: No
Z105 reaction terminators: No
Z106 solution buffers: No
Z199 other: No
Used as a manufacturing aid: No
Z201 process lubricants: No
Z202 metalworking fluids: No
Z203 coolants: No
Z204 refrigerants: No
Z205 hydraulic fluids: No
Z299 other: No
Ancillary or other use: No
Z301 cleaner: No
Z302 degreaser: No
Z303 lubricant: No
Z304 fuel: No
Z305 flame retardant: No
Z306 waste treatment: No
Z307 water treatment: No
Z308 construction materials: No
Z399 other: No

Submitted Facility Name: KINSBURSKY BROTHERS SUPPLY INC.
Submitted Street: 1314 N ANAHEIM BLVD
Submitted City: ANAHEIM
Submitted County: ORANGE
Submitted State: CA
Submitted Zip Code: 92801
Submitted BIA Code: Not reported
Submitted Tribe Name: Not reported
Submitted Parent Company Name: Not reported
Submitted Parent Company DB Number: Not reported
Submitted Standardized Parent Company Name: NA
Submitted Primary NAICS Code: 562211
Submitted Industry Code: 562
Submitted Industry Name: Hazardous Waste
Industry Code: 562
Industry Name: Hazardous Waste
Last year the facility reported: 2019
First year the facility reported: 2001
Number of forms submitted: 4
Total number of forms submitted: 92 20200808

Detailed Source Reduction Activities and Methods:

Cas number: N420
Document control number: 1318217361791
Chemical name: LEAD COMPOUNDS
Classification: PBT

Map ID
 Direction
 Distance
 Elevation

MAP FINDINGS

Site

Database(s)

EDR ID Number
 EPA ID Number

KINSBURSKY BROTHERS SUPPLY INC (Continued)

1010561113

Unit of measure:	Pounds
On-site limited releases - prior year:	0
On-site limited releases - current year:	0
On-site limited releases - following year:	0
On-site limited releases - 2nd-following year:	0
Other on-site releases - prior year:	6.5
Other on-site releases - current year:	5.7
Other on-site releases - following year:	5.7
Other on-site releases - 2nd-following year:	5.7
Off-site limited releases - prior year:	2086.026
Off-site limited releases - current year:	86
Off-site limited releases - following year:	86
Off-site limited releases - 2nd-following year:	86
Other off-site releases - previous year:	.074
Other off-site releases - current year:	1.4
Other off-site releases - following year:	1.4
Other off-site releases - 2nd-following year:	1.4
Energy recovery on site prior year:	0
Energy recovery on site current year:	0
Energy recovery on site following year:	0
Energy recovery on site 2nd-following year:	0
Energy recovery off site prior year:	0
Energy recovery off site current year:	0
Energy recovery off site following year:	0
Energy recovery off site 2nd-following year:	0
Quantity recycled on site prior year:	0
Quantity recycled on site current year:	0
Quantity recycled on site following year:	0
Quantity recycled on site 2nd-following year:	0
Quantity recycled off site prior year:	25954657.2
Quantity recycled off site current year:	22374213.4
Quantity recycled off site following year:	22374213.4
Quantity recycled off site 2nd-following year:	22374213.4
Quantity treated on site prior year:	0
Quantity treated on site current year:	0
Quantity treated on site following year:	0
Quantity treated on site 2nd-following year:	0
Quantity treated off site prior year:	0
Quantity treated off site current year:	0
Quantity treated off site following year:	0
Quantity treated off site 2nd-following year:	0
Catastrophic releases or other one-time events:	Not reported
Prod ratio/activity index:	.92
Prod ratio or activity:	PRODUCTION
1st SR reduction activity:	NA-NA
1st SR activity ID meth code and desc 1:	Not reported
1st SR activity ID meth code and desc 2:	Not reported
1st SR activity ID meth code and desc 3:	Not reported
EST Ann REDN 1st source REDN act code and desc:	Not reported
2nd SR activity code and desc:	Not reported
2nd SR activity ID meth code and desc 1:	Not reported
2nd SR activity ID meth code and desc 2:	Not reported
2nd SR activity ID meth code and desc 3:	Not reported
EST Ann REDN 2nd source REDN act code and desc:	Not reported
3rd SR activity code and desc:	Not reported
3rd SR activity ID meth code and desc 1:	Not reported
3rd SR activity ID meth code and desc 2:	Not reported

Map ID
Direction
Distance
Elevation

MAP FINDINGS

Site

Database(s)

EDR ID Number
EPA ID Number

KINSBURSKY BROTHERS SUPPLY INC (Continued)

1010561113

3rd SR activity ID meth code and desc 3: Not reported
EST Ann REDN 3rd source REDN act code and desc: Not reported
4th SR activity code and desc: Not reported
4th SR activity ID meth code and desc 1: Not reported
4th SR activity ID meth code and desc 2: Not reported
4th SR activity ID meth code and desc 3: Not reported
EST Ann REDN 4th source REDN act code and desc: Not reported

Detailed On-site Waste Treatment Methods and Efficiency:

Cas number: N420
Document control number: 1318217361791
Chemical name: LEAD COMPOUNDS
Classification: PBT
Unit of measure: Pounds
Stream 1 - waste stream code: NA
Stream 1 - trtmt method - sequence 1: Not reported
Stream 1 - trtmt method - sequence 2: Not reported
Stream 1 - trtmt method - sequence 3: Not reported
Stream 1 - trtmt method - sequence 4: Not reported
Stream 1 - trtmt method - sequence 5: Not reported
Stream 1 - trtmt method - sequence 6: Not reported
Stream 1 - trtmt method - sequence 7: Not reported
Stream 1 - trtmt method - sequence 8: Not reported
Stream 1 - based on operating data: Not reported
Stream 2 - waste stream code: Not reported
Stream 2 - trtmt method - sequence 1: Not reported
Stream 2 - trtmt method - sequence 2: Not reported
Stream 2 - trtmt method - sequence 3: Not reported
Stream 2 - trtmt method - sequence 4: Not reported
Stream 2 - trtmt method - sequence 5: Not reported
Stream 2 - trtmt method - sequence 6: Not reported
Stream 2 - trtmt method - sequence 7: Not reported
Stream 2 - trtmt method - sequence 8: Not reported
Stream 2 - based on operating data: Not reported
Stream 3 - waste stream code: Not reported
Stream 3 - trtmt method - sequence 1: Not reported
Stream 3 - trtmt method - sequence 2: Not reported
Stream 3 - trtmt method - sequence 3: Not reported
Stream 3 - trtmt method - sequence 4: Not reported
Stream 3 - trtmt method - sequence 5: Not reported
Stream 3 - trtmt method - sequence 6: Not reported
Stream 3 - trtmt method - sequence 7: Not reported
Stream 3 - trtmt method - sequence 8: Not reported
Stream 3 - based on operating data: Not reported
Stream 4 - waste stream code: Not reported
Stream 4 - trtmt method - sequence 1: Not reported
Stream 4 - trtmt method - sequence 2: Not reported
Stream 4 - trtmt method - sequence 3: Not reported
Stream 4 - trtmt method - sequence 4: Not reported
Stream 4 - trtmt method - sequence 5: Not reported
Stream 4 - trtmt method - sequence 6: Not reported
Stream 4 - trtmt method - sequence 7: Not reported
Stream 4 - trtmt method - sequence 8: Not reported
Stream 4 - based on operating data: Not reported
Stream 5 - waste stream code: Not reported
Stream 5 - trtmt method - sequence 1: Not reported
Stream 5 - trtmt method - sequence 2: Not reported

Map ID
Direction
Distance
Elevation

MAP FINDINGS

Site

Database(s)

EDR ID Number
EPA ID Number

KINSBURSKY BROTHERS SUPPLY INC (Continued)

1010561113

Stream 5 - trtmt method - sequence 3: Not reported
Stream 5 - trtmt method - sequence 4: Not reported
Stream 5 - trtmt method - sequence 5: Not reported
Stream 5 - trtmt method - sequence 6: Not reported
Stream 5 - trtmt method - sequence 7: Not reported
Stream 5 - trtmt method - sequence 8: Not reported
Stream 5 - based on operating data: Not reported

Details of Off-site Transfers:

Cas number: N420
Document control number: 1318217361791
Chemical name: LEAD COMPOUNDS
Classification: PBT
Offsite RCRA id nr: CAD066233966
Offsite transfer sequence number: 10
Offsite name: QUEMETCO INC
Offsite street address: 720 SOUTH 7TH AVENUE
Offsite City,State,Zip: CITY OF INDUSTRY, CA 91746
Offsite county: LOS ANGELES
Offsite province: Not reported
Offsite country id: Not reported
Offsite control: NO
Unit of measure: Pounds
Total amount transferred offsite for disposal: 0
Offsite metals recovery m24 LBS: 631351
Offsite metals recovery m24 BOE: Other
Total amount transferred offsite for recycling: 631351
Total amount transferred offsite for energy recovery: 0
Total amount transferred offsite for treatment: 0
FRS ID - Transfer Location: Not reported

Offsite RCRA id nr: AZR000031559
Offsite transfer sequence number: 11
Offsite name: WASTE MANAGEMENT NORTHWEST REGIONAL LANDFILL
Offsite street address: 19401 WEST DEER VALLEY RD, T04N, R02W, SECTION 21
Offsite City,State,Zip: SURPRISE, AZ 85387
Offsite county: MARICOPA
Offsite province: Not reported
Offsite country id: Not reported
Offsite control: NO
Unit of measure: Pounds
Offsite other landfills m64 LBS: 13.6
Offsite other landfills m64 BOE: Other
Total amount transferred offsite for disposal: 13.6
Total amount transferred offsite for recycling: 0
Total amount transferred offsite for energy recovery: 0
Total amount transferred offsite for treatment: 0
FRS ID - Transfer Location: Not reported

Offsite RCRA id nr: CAD097030993
Offsite transfer sequence number: 12
Offsite name: EVOQUA WATER TECHNOLOGIES
Offsite street address: 5375 S BOYLE AVENUE
Offsite City,State,Zip: LOS ANGELES, CA 90058
Offsite county: LOS ANGELES
Offsite province: Not reported
Offsite country id: Not reported

Map ID
Direction
Distance
Elevation

MAP FINDINGS

Site

Database(s)

EDR ID Number
EPA ID Number

KINSBURSKY BROTHERS SUPPLY INC (Continued)

1010561113

Offsite control: NO
Unit of measure: Pounds
Offsite disposal unknown m99 BOE: Other
Total amount transferred offsite for disposal: 0
Total amount transferred offsite for recycling: 0
Total amount transferred offsite for energy recovery: 0
Total amount transferred offsite for treatment: 0
FRS ID - Transfer Location: Not reported

Offsite RCRA id nr: NA
Offsite transfer sequence number: 2
Offsite name: CHE CHE PLASTICS
Offsite street address: 1250 N PATT STREET
Offsite City,State,Zip: ANAHEIM, CA 92801
Offsite county: ORANGE
Offsite province: Not reported
Offsite country id: Not reported
Offsite control: NO
Unit of measure: Pounds
Total amount transferred offsite for disposal: 0
Offsite other reuse or recovery m26 LBS: .2
Offsite other reuse or recovery m26 BOE: Other
Total amount transferred offsite for recycling: .2
Total amount transferred offsite for energy recovery: 0
Total amount transferred offsite for treatment: 0
FRS ID - Transfer Location: Not reported

Offsite RCRA id nr: OKR000033852
Offsite transfer sequence number: 3
Offsite name: DUNCAN RECYCLING AND REFINING
Offsite street address: 1450 BOREN BOULEVARD
Offsite City,State,Zip: DUNCAN, OK 73533
Offsite county: STEPHENS
Offsite province: Not reported
Offsite country id: Not reported
Offsite control: NO
Unit of measure: Pounds
Total amount transferred offsite for disposal: 0
Offsite metals recovery m24 LBS: 19.6
Offsite metals recovery m24 BOE: Other
Total amount transferred offsite for recycling: 19.6
Total amount transferred offsite for energy recovery: 0
Total amount transferred offsite for treatment: 0
FRS ID - Transfer Location: Not reported

Offsite RCRA id nr: NA
Offsite transfer sequence number: 4
Offsite name: ORIENTAL METAL CO LTD
Offsite street address: 5-12-2 TSUKAGOSHI
Offsite City,State,Zip: WARABI 335-0002
Offsite county: Not reported
Offsite province: SAITAMA PREFECTURE
Offsite country id: JA
Offsite control: NO
Unit of measure: Pounds
Total amount transferred offsite for disposal: 0
Offsite metals recovery m24 LBS: 230072.2

Map ID
Direction
Distance
Elevation

MAP FINDINGS

Site

Database(s)

EDR ID Number
EPA ID Number

KINSBURSKY BROTHERS SUPPLY INC (Continued)

1010561113

Offsite metals recovery m24 BOE: Other
Total amount transferred offsite for recycling: 230072.2
Total amount transferred offsite for energy recovery: 0
Total amount transferred offsite for treatment: 0
FRS ID - Transfer Location: Not reported

Offsite RCRA id nr: CAT000646117
Offsite transfer sequence number: 5
Offsite name: CHEMICAL WASTE MANAGEMENT, INC
Offsite street address: 35251 OLD SKYLINE RD.
Offsite City,State,Zip: KETTLEMAN CITY, CA 93239
Offsite county: KINGS
Offsite province: Not reported
Offsite country id: Not reported
Offsite control: NO
Unit of measure: Pounds
Offsite other landfills m64 LBS: 72.4
Offsite other landfills m64 BOE: Other
Total amount transferred offsite for disposal: 72.4
Total amount transferred offsite for recycling: 0
Total amount transferred offsite for energy recovery: 0
Total amount transferred offsite for treatment: 0
FRS ID - Transfer Location: Not reported

Offsite RCRA id nr: NA
Offsite transfer sequence number: 6
Offsite name: HWA CHANG CO LTD
Offsite street address: 625 1 GYENNE RL
Offsite City,State,Zip: CHILSEO MYEON 637941
Offsite county: Not reported
Offsite province: HAMAN GUN
Offsite country id: KS
Offsite control: NO
Unit of measure: Pounds
Total amount transferred offsite for disposal: 0
Offsite metals recovery m24 LBS: 21468066.1
Offsite metals recovery m24 BOE: Other
Total amount transferred offsite for recycling: 21468066.1
Total amount transferred offsite for energy recovery: 0
Total amount transferred offsite for treatment: 0
FRS ID - Transfer Location: Not reported

Offsite RCRA id nr: NA
Offsite transfer sequence number: 7
Offsite name: DOLPHIN TACKLE NR
Offsite street address: 883 S ROSE STREET
Offsite City,State,Zip: ANAHEIM, CA 92805
Offsite county: ORANGE
Offsite province: Not reported
Offsite country id: Not reported
Offsite control: NO
Unit of measure: Pounds
Total amount transferred offsite for disposal: 0
Offsite other reuse or recovery m26 LBS: 44461
Offsite other reuse or recovery m26 BOE: Other
Total amount transferred offsite for recycling: 44461
Total amount transferred offsite for energy recovery: 0

Map ID
Direction
Distance
Elevation

MAP FINDINGS

Site

Database(s)

EDR ID Number
EPA ID Number

KINSBURSKY BROTHERS SUPPLY INC (Continued)

1010561113

Total amount transferred offsite for treatment: 0
FRS ID - Transfer Location: Not reported

Offsite RCRA id nr: CAD982435026
Offsite transfer sequence number: 8
Offsite name: KW PLASTICS OF CALIFORNIA
Offsite street address: 1861 SUNNYSIDE CT.
Offsite City,State,Zip: BAKERSFIELD, CA 93308
Offsite county: KERN
Offsite province: Not reported
Offsite country id: Not reported
Offsite control: NO
Unit of measure: Pounds
Total amount transferred offsite for disposal: 0
Offsite other reuse or recovery m26 LBS: 109.7
Offsite other reuse or recovery m26 BOE: Other
Total amount transferred offsite for recycling: 109.7
Total amount transferred offsite for energy recovery: 0
Total amount transferred offsite for treatment: 0
FRS ID - Transfer Location: Not reported

Offsite RCRA id nr: TXR000056192
Offsite transfer sequence number: 9
Offsite name: TECHEMET GENOA RED BLUFF ROAD FACILITY
Offsite street address: 6025 GENOA RED BLUFF RD
Offsite City,State,Zip: PASADENA, TX 77507
Offsite county: HARRIS
Offsite province: Not reported
Offsite country id: Not reported
Offsite control: NO
Unit of measure: Pounds
Total amount transferred offsite for disposal: 0
Offsite metals recovery m24 LBS: 133.6
Offsite metals recovery m24 BOE: Other
Total amount transferred offsite for recycling: 133.6
Total amount transferred offsite for energy recovery: 0
Total amount transferred offsite for treatment: 0
FRS ID - Transfer Location: Not reported

Details of Transfers to Publicly Owned Treatment Works:

Cas number: N420
Document control number: 1318217361791
Chemical name: LEAD COMPOUNDS
Classification: PBT
Unit of measure: Pounds
POTW name: OCS D WRP NO. 1
POTW address: 10844 ELLIS AVE
POTW City,State,Zip: FOUNTAIN VALLEY, CA 92708
POTW county: ORANGE
Quantity transferred: 1.4
Basis of estimate: Not reported
Discharges to water streams: 0
Discharges to water streams - basis of estimate: Not reported
Discharges to other activities: 0
Discharges to other activities - basis of estimate: Not reported
Released to air: 0
Released to air - basis of estimate: Not reported

Map ID
Direction
Distance
Elevation

MAP FINDINGS

Site

Database(s)

EDR ID Number
EPA ID Number

KINSBURSKY BROTHERS SUPPLY INC (Continued)

1010561113

Sludge to disposal: 0
Sludge to disposal - basis of estimate: Not reported
Sludge to incineration - metals: 0
Sludge to incineration - metals - basis of estimate: Not reported
Sludge to agricultural applications: 0
Sludge to agricultural applications - basis of estimate: Not reported
Other or unknown disposal: 1.4
Other or unknown disposal - basis of estimate: Other
Other or unknown treatment: 0
Other or unknown treatment - basis of estimate: Not reported
Sludge to incineration - nonmetals: 0
Sludge to incineration - nonmetals - basis of estimate: Not reported
Total treated: 0
POTW Registry ID: Not reported
Off Site - POTW Releases 81C: 0
Off Site - POTW Releases 81D: 1.4
Off Site - POTW Releases: 1.4
Experimental and Est. Treatment: 0
Experimental and Est. Treatment - Basis of Est.: Not reported

TRI ID: 92801KNSBR1314N
Cas number: N495
Chemical name: NICKEL COMPOUNDS
Classification: TRI
Unit of measure: Pounds
Metal ind: YES
Revision code 1: Not reported
Revision code 2: Not reported
Maximum amount on site: 04
Fugitive air emissions - total release pounds: 0
Fugitive air emissions - total release range code: Not reported
Total fugitive air emissions: 0
Fugitive air emissions - basis of estimate: Other
Stack air emissions - release pounds: Not reported
Stack air emissions - release range code: A
Total stack air emissions: 5
Stack air emissions - basis of estimate: Other
Total air emissions: 5
Discharges to stream a - stream name: NA
Total discharges to stream a: 0
Discharges to stream a - basis of estimate: Not reported
Discharges to stream a - % from stormwater: Not reported
Discharges to stream b - stream name: Not reported
Total discharges to stream b: Not reported
Discharges to stream b - basis of estimate: Not reported
Discharges to stream b - % from stormwater: Not reported
Discharges to stream c - stream name: Not reported
Total discharges to stream c: Not reported
Discharges to stream c - basis of estimate: Not reported
Discharges to stream c - % from stormwater: Not reported
Discharges to stream d - stream name: Not reported
Total discharges to stream d: Not reported
Discharges to stream d - basis of estimate: Not reported
Discharges to stream d - % from stormwater: Not reported
Discharges to stream e - stream name: Not reported
Total discharges to stream e: Not reported

Map ID
 Direction
 Distance
 Elevation

MAP FINDINGS

Site

Database(s)

EDR ID Number
 EPA ID Number

KINSBURSKY BROTHERS SUPPLY INC (Continued)

1010561113

Discharges to stream e - basis of estimate:	Not reported
Discharges to stream e - % from stormwater:	Not reported
Discharges to stream f - stream name:	Not reported
Total discharges to stream f:	Not reported
Discharges to stream f - basis of estimate:	Not reported
Discharges to stream f - % from stormwater:	Not reported
Discharges to stream g - stream name:	Not reported
Total discharges to stream g:	Not reported
Discharges to stream g - basis of estimate:	Not reported
Discharges to stream g - % from stormwater:	Not reported
Total number of receiving streams:	0
Total surface water discharge:	0
Total on-site underground inj - pounds:	Not reported
On-site underground inj - basis of estimate:	Not reported
Total on-site ugrnd inj to cl i wells - pounds:	0
On-site underground inj to c1 i wells - basis of estimate:	Not reported
Total on-site ugrnd inj to cl ii-v wells - pounds:	0
On-site ugrnd inj to cl ii-v wells - basis of estimate:	Not reported
Total on-site underground injection:	0
Total on-site landfills:	Not reported
On-site landfills - basis of estimate:	Not reported
Total on-site RCRA subtitle c landfills:	0
On-site RCRA subtitle c landfills - basis of estimate:	Not reported
Total other on-site landfills:	0
Other landfills - basis of estimate:	Not reported
Total on-site land treatment:	0
Land trtmt/appl farming - basis of estimate:	Not reported
Total surface impoundments:	Not reported
Surface impoundment - basis of estimate:	Not reported
Total RCRA c surface impoundments:	0
RCRA c Surface impoundment - basis of estimate:	Not reported
Total other surface impoundments:	0
Other surface impoundment - basis of estimate:	Not reported
Total other disposal:	0
Other disposal - basis of estimate:	Not reported
Total on-site land releases:	0
Total on-site releases:	5
Off-site - POTW releases:	5
Off-site - storage only:	0
Off-site - solid/stab - metals:	0
Off-site - wastewater treatment release - metals:	0
Off-site - solid/stab - release - metals:	0
Off-site - wastewater treatment - metals:	0
Off-site - underground injection:	0
Off-site - underground injection - class 1 wells:	0
Off-site - underground injection - class ii-v wells:	0
Off-site - landfills/disposal surface impoundments:	0
Off-site - surface impoundment:	0
Off-site - RCRA subtitle c surface impoundments:	0
Off-site - other surface impoundments:	0
Off-site - other landfills:	500
Off-site - RCRA subtitle c landfills:	0
Off-site - disposal - land treatment:	0
Off-site - disposal - other land disposal:	0
Off-site - disposal - other off-site management:	0
Off-site - disposal - transfer to waste broker:	0
Off-site - disposal - unknown:	0

Map ID
 Direction
 Distance
 Elevation

MAP FINDINGS

Site

Database(s)

EDR ID Number
 EPA ID Number

KINSBURSKY BROTHERS SUPPLY INC (Continued)

1010561113

Total transferred off site for disposal:	505
Off-site - recycling - solvents/organics recovery:	0
Off-site - recycling -metals recovery:	1350
Off-site - recycling - other reuse or recovery:	250
Off-site - recycling - acid regeneration:	0
Off-site - recycling - transfer to waste broker:	249300
Total transferred off site for recycling:	250900
Off-site - energy recovery:	0
Off-site - transfer to waste broker for energy recovery:	0
Total transferred off site for energy recovery:	0
Off-site - POTW treatment:	0
Off-site - solid/stab treatment - non metals:	0
Off-site -incineration/thermal treatment:	0
Off-site - incineration/insignificant heat value:	0
Off-site - wastewater treatment - non-metals:	0
Off-site - other waste treatment:	0
Off-site - transfer to waste broker - waste treatment:	0
Total transferred off site for treatment:	0
Off-site - transfer to waste broker:	0
Total transferred off site for further waste management:	251400
Total POTW transfer:	5
Energy recovery on site current year:	0
Recycled on site current year:	0
Treated on site current year:	0
Total on-site waste management:	0
On-site energy recovery method 1:	Not Applicable
On-site energy recovery method 2:	Not reported
On-site energy recovery method 3:	Not Applicable
On-site energy recovery method 4:	Not reported
On-site recycling processes method 1:	Not Applicable
On-site recycling processes method 2:	Not reported
On-site recycling processes method 3:	Not reported
On-site recycling processes method 4:	Not reported
On-site recycling processes method 5:	Not reported
On-site recycling processes method 6:	Not reported
On-site recycling processes method 7:	Not reported
FRS Facility ID:	110000621300
Elemental Metal Included:	NO
Waste Rock Pile managed Indicator:	0
Waste Rock Quantity:	Not reported
Off Site - POTW Releases 81C:	0
Off Site - POTW Releases 81D:	5
Chemical Activities and Uses:	
Cas number:	N495
Document control number:	1318217361803
Chemical name:	NICKEL COMPOUNDS
Classification:	TRI
Unit of measure:	Pounds
Produce the chemical:	No
Import the chemical:	No
On-site use of the chemical:	No
Sale or distribution of the chemical:	No
As a byproduct:	No
As a manufactured impurity:	No
Used as a reactant:	No
P101 feedstocks:	No
P102 raw materials:	No

Map ID
Direction
Distance
Elevation

MAP FINDINGS

Site

Database(s)

EDR ID Number
EPA ID Number

KINSBURSKY BROTHERS SUPPLY INC (Continued)

1010561113

P103 intermediates: No
P104 initiators: No
P199 other: No
Added as a formulation component: No
P201 additives: No
P202 dyes: No
P203 reaction diluents: No
P204 initiators: No
P205 solvents: No
P206 inhibitors: No
P207 emulsifiers: No
P208 surfactants: No
P209 lubricants: No
P210 flame retardants: No
P211 rheological modifiers: No
P299 other: No
Used as an article component: No
Repackaging: Yes
As a process impurity: No
Processed / recycling: No
Used as a chemical processing aid: No
Z101 process solvents: No
Z102 catalysts: No
Z103 inhibitors: No
Z104 initiators: No
Z105 reaction terminators: No
Z106 solution buffers: No
Z199 other: No
Used as a manufacturing aid: No
Z201 process lubricants: No
Z202 metalworking fluids: No
Z203 coolants: No
Z204 refrigerants: No
Z205 hydraulic fluids: No
Z299 other: No
Ancillary or other use: No
Z301 cleaner: No
Z302 degreaser: No
Z303 lubricant: No
Z304 fuel: No
Z305 flame retardant: No
Z306 waste treatment: No
Z307 water treatment: No
Z308 construction materials: No
Z399 other: No

Submitted Facility Name: KINSBURSKY BROTHERS SUPPLY INC.
Submitted Street: 1314 N ANAHEIM BLVD
Submitted City: ANAHEIM
Submitted County: ORANGE
Submitted State: CA
Submitted Zip Code: 92801
Submitted BIA Code: Not reported
Submitted Tribe Name: Not reported
Submitted Parent Company Name: Not reported
Submitted Parent Company DB Number: Not reported
Submitted Standardized Parent Company Name: NA

Map ID
Direction
Distance
Elevation

MAP FINDINGS

Site

Database(s)

EDR ID Number
EPA ID Number

KINSBURSKY BROTHERS SUPPLY INC (Continued)

1010561113

Submitted Primary NAICS Code: 562211
Submitted Industry Code: 562
Submitted Industry Name: Hazardous Waste
Industry Code: 562
Industry Name: Hazardous Waste
Last year the facility reported: 2019
First year the facility reported: 2001
Number of forms submitted: 4
Total number of forms submitted: 92 20200808

Detailed Source Reduction Activities and Methods:

Cas number: N495
Document control number: 1318217361803
Chemical name: NICKEL COMPOUNDS
Classification: TRI
Unit of measure: Pounds
On-site limited releases - prior year: 0
On-site limited releases - current year: 0
On-site limited releases - following year: 0
On-site limited releases - 2nd-following year: 0
Other on-site releases - prior year: 1
Other on-site releases - current year: 2
Other on-site releases - following year: 2
Other on-site releases - 2nd-following year: 2
Off-site limited releases - prior year: 1552.28
Off-site limited releases - current year: 184
Off-site limited releases - following year: 184
Off-site limited releases - 2nd-following year: 184
Other off-site releases - previous year: 3.72
Other off-site releases - current year: 2
Other off-site releases - following year: 2
Other off-site releases - 2nd-following year: 2
Energy recovery on site prior year: 0
Energy recovery on site current year: 0
Energy recovery on site following year: 0
Energy recovery on site 2nd-following year: 0
Energy recovery off site prior year: 0
Energy recovery off site current year: 0
Energy recovery off site following year: 0
Energy recovery off site 2nd-following year: 0
Quantity recycled on site prior year: 0
Quantity recycled on site current year: 0
Quantity recycled on site following year: 0
Quantity recycled on site 2nd-following year: 0
Quantity recycled off site prior year: 259053
Quantity recycled off site current year: 250580
Quantity recycled off site following year: 250580
Quantity recycled off site 2nd-following year: 250580
Quantity treated on site prior year: 0
Quantity treated on site current year: 0
Quantity treated on site following year: 0
Quantity treated on site 2nd-following year: 0
Quantity treated off site prior year: 0
Quantity treated off site current year: 0
Quantity treated off site following year: 0
Quantity treated off site 2nd-following year: 0
Catastrophic releases or other one-time events: Not reported

Map ID
Direction
Distance
Elevation

MAP FINDINGS

Site

Database(s)

EDR ID Number
EPA ID Number

KINSBURSKY BROTHERS SUPPLY INC (Continued)

1010561113

Prod ratio/activity index:	1.03
Prod ratio or activity:	PRODUCTION
1st SR reduction activity:	NA-NA
1st SR activity ID meth code and desc 1:	Not reported
1st SR activity ID meth code and desc 2:	Not reported
1st SR activity ID meth code and desc 3:	Not reported
EST Ann REDN 1st source REDN act code and desc:	Not reported
2nd SR activity code and desc:	Not reported
2nd SR activity ID meth code and desc 1:	Not reported
2nd SR activity ID meth code and desc 2:	Not reported
2nd SR activity ID meth code and desc 3:	Not reported
EST Ann REDN 2nd source REDN act code and desc:	Not reported
3rd SR activity code and desc:	Not reported
3rd SR activity ID meth code and desc 1:	Not reported
3rd SR activity ID meth code and desc 2:	Not reported
3rd SR activity ID meth code and desc 3:	Not reported
EST Ann REDN 3rd source REDN act code and desc:	Not reported
4th SR activity code and desc:	Not reported
4th SR activity ID meth code and desc 1:	Not reported
4th SR activity ID meth code and desc 2:	Not reported
4th SR activity ID meth code and desc 3:	Not reported
EST Ann REDN 4th source REDN act code and desc:	Not reported

Detailed On-site Waste Treatment Methods and Efficiency:

Cas number:	N495
Document control number:	1318217361803
Chemical name:	NICKEL COMPOUNDS
Classification:	TRI
Unit of measure:	Pounds
Stream 1 - waste stream code:	NA
Stream 1 - trtmt method - sequence 1:	Not reported
Stream 1 - trtmt method - sequence 2:	Not reported
Stream 1 - trtmt method - sequence 3:	Not reported
Stream 1 - trtmt method - sequence 4:	Not reported
Stream 1 - trtmt method - sequence 5:	Not reported
Stream 1 - trtmt method - sequence 6:	Not reported
Stream 1 - trtmt method - sequence 7:	Not reported
Stream 1 - trtmt method - sequence 8:	Not reported
Stream 1 - based on operating data:	Not reported
Stream 2 - waste stream code:	Not reported
Stream 2 - trtmt method - sequence 1:	Not reported
Stream 2 - trtmt method - sequence 2:	Not reported
Stream 2 - trtmt method - sequence 3:	Not reported
Stream 2 - trtmt method - sequence 4:	Not reported
Stream 2 - trtmt method - sequence 5:	Not reported
Stream 2 - trtmt method - sequence 6:	Not reported
Stream 2 - trtmt method - sequence 7:	Not reported
Stream 2 - trtmt method - sequence 8:	Not reported
Stream 2 - based on operating data:	Not reported
Stream 3 - waste stream code:	Not reported
Stream 3 - trtmt method - sequence 1:	Not reported
Stream 3 - trtmt method - sequence 2:	Not reported
Stream 3 - trtmt method - sequence 3:	Not reported
Stream 3 - trtmt method - sequence 4:	Not reported
Stream 3 - trtmt method - sequence 5:	Not reported
Stream 3 - trtmt method - sequence 6:	Not reported
Stream 3 - trtmt method - sequence 7:	Not reported

Map ID
Direction
Distance
Elevation

MAP FINDINGS

Site

Database(s)

EDR ID Number
EPA ID Number

KINSBURSKY BROTHERS SUPPLY INC (Continued)

1010561113

Stream 3 - trtmt method - sequence 8:	Not reported
Stream 3 - based on operating data:	Not reported
Stream 4 - waste stream code:	Not reported
Stream 4 - trtmt method - sequence 1:	Not reported
Stream 4 - trtmt method - sequence 2:	Not reported
Stream 4 - trtmt method - sequence 3:	Not reported
Stream 4 - trtmt method - sequence 4:	Not reported
Stream 4 - trtmt method - sequence 5:	Not reported
Stream 4 - trtmt method - sequence 6:	Not reported
Stream 4 - trtmt method - sequence 7:	Not reported
Stream 4 - trtmt method - sequence 8:	Not reported
Stream 4 - based on operating data:	Not reported
Stream 5 - waste stream code:	Not reported
Stream 5 - trtmt method - sequence 1:	Not reported
Stream 5 - trtmt method - sequence 2:	Not reported
Stream 5 - trtmt method - sequence 3:	Not reported
Stream 5 - trtmt method - sequence 4:	Not reported
Stream 5 - trtmt method - sequence 5:	Not reported
Stream 5 - trtmt method - sequence 6:	Not reported
Stream 5 - trtmt method - sequence 7:	Not reported
Stream 5 - trtmt method - sequence 8:	Not reported
Stream 5 - based on operating data:	Not reported

Details of Off-site Transfers:

Cas number:	N495
Document control number:	1318217361803
Chemical name:	NICKEL COMPOUNDS
Classification:	TRI
Offsite RCRA id nr:	TXR000056192
Offsite transfer sequence number:	2
Offsite name:	TECHEMET GENOA RED BLUFF ROAD FACILITY
Offsite street address:	6025 GENOA RED BLUFF RD
Offsite City,State,Zip:	PASADENA, TX 77507
Offsite county:	HARRIS
Offsite province:	Not reported
Offsite country id:	Not reported
Offsite control:	NO
Unit of measure:	Pounds
Total amount transferred offsite for disposal:	0
Offsite metals recovery m24 LBS:	1100
Offsite metals recovery m24 BOE:	Other
Total amount transferred offsite for recycling:	1100
Total amount transferred offsite for energy recovery:	0
Total amount transferred offsite for treatment:	0
FRS ID - Transfer Location:	Not reported

Offsite RCRA id nr:	CAT000646117
Offsite transfer sequence number:	3
Offsite name:	CHEMICAL WASTE MANAGEMENT, INC
Offsite street address:	35251 OLD SKYLINE RD.
Offsite City,State,Zip:	KETTLEMAN CITY, CA 93239
Offsite county:	KINGS
Offsite province:	Not reported
Offsite country id:	Not reported
Offsite control:	NO
Unit of measure:	Pounds
Offsite other landfills m64 LBS:	250

Map ID
Direction
Distance
Elevation

MAP FINDINGS

Site

Database(s)

EDR ID Number
EPA ID Number

KINSBURSKY BROTHERS SUPPLY INC (Continued)

1010561113

Offsite other landfills m64 BOE:	Other
Total amount transferred offsite for disposal:	250
Total amount transferred offsite for recycling:	0
Total amount transferred offsite for energy recovery:	0
Total amount transferred offsite for treatment:	0
FRS ID - Transfer Location:	Not reported
Offsite RCRA id nr:	AZR000031559
Offsite transfer sequence number:	4
Offsite name:	WASTE MANAGEMENT NORTHWEST REGIONAL LANDFILL
Offsite street address:	19401 WEST DEER VALLEY RD, T04N, R02W, SECTION 21
Offsite City,State,Zip:	SURPRISE, AZ 85387
Offsite county:	MARICOPA
Offsite province:	Not reported
Offsite country id:	Not reported
Offsite control:	NO
Unit of measure:	Pounds
Offsite other landfills m64 LBS:	250
Offsite other landfills m64 BOE:	Other
Total amount transferred offsite for disposal:	250
Total amount transferred offsite for recycling:	0
Total amount transferred offsite for energy recovery:	0
Total amount transferred offsite for treatment:	0
FRS ID - Transfer Location:	Not reported
Offsite RCRA id nr:	OKR000033852
Offsite transfer sequence number:	5
Offsite name:	DUNCAN RECYCLING AND REFINING
Offsite street address:	1450 BOREN BOULEVARD
Offsite City,State,Zip:	DUNCAN, OK 73533
Offsite county:	STEPHENS
Offsite province:	Not reported
Offsite country id:	Not reported
Offsite control:	NO
Unit of measure:	Pounds
Total amount transferred offsite for disposal:	0
Offsite metals recovery m24 LBS:	250
Offsite metals recovery m24 BOE:	Other
Total amount transferred offsite for recycling:	250
Total amount transferred offsite for energy recovery:	0
Total amount transferred offsite for treatment:	0
FRS ID - Transfer Location:	Not reported
Offsite RCRA id nr:	NA
Offsite transfer sequence number:	6
Offsite name:	CRONIMET
Offsite street address:	10 PILARSKY WAY
Offsite City,State,Zip:	ALIQUIPPA, PA 15001
Offsite county:	BEAVER
Offsite province:	Not reported
Offsite country id:	Not reported
Offsite control:	NO
Unit of measure:	Pounds
Total amount transferred offsite for disposal:	0
Offsite TRF to WST broker for recycl m93 LBS:	77300
Offsite TRF to WST broker for recycl m93 BOE:	Other
Total amount transferred offsite for recycling:	77300

Map ID
Direction
Distance
Elevation

MAP FINDINGS

Site

Database(s)

EDR ID Number
EPA ID Number

KINSBURSKY BROTHERS SUPPLY INC (Continued)

1010561113

Total amount transferred offsite for energy recovery: 0
Total amount transferred offsite for treatment: 0
FRS ID - Transfer Location: Not reported

Offsite RCRA id nr: NA
Offsite transfer sequence number: 7
Offsite name: JEFFREY A NUNES LABORATORIES
Offsite street address: 2992 GRAND AVENUE
Offsite City,State,Zip: PITTSBURGH, PA 15225
Offsite county: ALLEGHENY
Offsite province: Not reported
Offsite country id: Not reported
Offsite control: NO
Unit of measure: Pounds
Total amount transferred offsite for disposal: 0
Offsite other reuse or recovery m26 LBS: 250
Offsite other reuse or recovery m26 BOE: Other
Total amount transferred offsite for recycling: 250
Total amount transferred offsite for energy recovery: 0
Total amount transferred offsite for treatment: 0
FRS ID - Transfer Location: Not reported

Offsite RCRA id nr: NA
Offsite transfer sequence number: 8
Offsite name: STAINLESS STEEL MIDWEST
Offsite street address: 2615 EAST HIGHWAY 146
Offsite City,State,Zip: LA GRANGE, KY 40031
Offsite county: OLDHAM
Offsite province: Not reported
Offsite country id: Not reported
Offsite control: NO
Unit of measure: Pounds
Total amount transferred offsite for disposal: 0
Offsite TRF to WST broker for recycl m93 LBS: 172000
Offsite TRF to WST broker for recycl m93 BOE: Other
Total amount transferred offsite for recycling: 172000
Total amount transferred offsite for energy recovery: 0
Total amount transferred offsite for treatment: 0
FRS ID - Transfer Location: Not reported

Details of Transfers to Publicly Owned Treatment Works:

Cas number: N495
Document control number: 1318217361803
Chemical name: NICKEL COMPOUNDS
Classification: TRI
Unit of measure: Pounds
POTW name: OCSD WRP NO. 1
POTW address: 10844 ELLIS AVE
POTW City,State,Zip: FOUNTAIN VALLEY, CA 92708
POTW county: ORANGE
Quantity transferred: 5
Basis of estimate: Not reported
Discharges to water streams: 0
Discharges to water streams - basis of estimate: Not reported
Discharges to other activities: 0
Discharges to other activities - basis of estimate: Not reported
Released to air: 0

Map ID
 Direction
 Distance
 Elevation

MAP FINDINGS

Site

Database(s)

EDR ID Number
 EPA ID Number

KINSBURSKY BROTHERS SUPPLY INC (Continued)

1010561113

Released to air - basis of estimate:	Not reported
Sludge to disposal:	0
Sludge to disposal - basis of estimate:	Not reported
Sludge to incineration - metals:	0
Sludge to incineration - metals - basis of estimate:	Not reported
Sludge to agricultural applications:	0
Sludge to agricultural applications - basis of estimate:	Not reported
Other or unknown disposal:	5
Other or unknown disposal - basis of estimate:	Periodic/Random Monotoning Data
Other or unknown treatment:	0
Other or unknown treatment - basis of estimate:	Not reported
Sludge to incineration - nonmetals:	0
Sludge to incineration - nonmetals - basis of estimate:	Not reported
Total treated:	0
POTW Registry ID:	Not reported
Off Site - POTW Releases 81C:	0
Off Site - POTW Releases 81D:	5
Off Site - POTW Releases:	5
Experimental and Est. Treatment:	0
Experimental and Est. Treatment - Basis of Est.:	Not reported

**L53
 East
 1/2-1
 0.717 mi.
 3786 ft.**

**KINSBURSKY BROTHERS METAL SALVAGING II
 1314 NORTH LEMON
 ANAHEIM, CA 92801
 Site 4 of 4 in cluster L**

**ENVIROSTOR S122221853
 N/A**

**Relative:
 Higher
 Actual:
 161 ft.**

ENVIROSTOR:

Name:	KINSBURSKY BROTHERS METAL SALVAGING II
Address:	1314 NORTH LEMON
City,State,Zip:	ANAHEIM, CA 92801
Facility ID:	30330008
Status:	Refer: RCRA
Status Date:	05/01/1995
Site Code:	600213
Site Type:	Historical
Site Type Detailed:	* Historical
Acres:	Not reported
NPL:	NO
Regulatory Agencies:	NONE SPECIFIED
Lead Agency:	NONE SPECIFIED
Program Manager:	Not reported
Supervisor:	Referred - Not Assigned
Division Branch:	Cleanup Cypress
Assembly:	Not reported
Senate:	Not reported
Special Program:	Not reported
Restricted Use:	NO
Site Mgmt Req:	NONE SPECIFIED
Funding:	Not reported
Latitude:	33.88363
Longitude:	-117.9200
APN:	NONE SPECIFIED
Past Use:	NONE SPECIFIED
Potential COC:	* LIQUIDS WITH PH <= 2 * ACID SOLUTION 2>PH WITH METALS * WASTE OIL & MIXED OIL Lead
Confirmed COC:	NONE SPECIFIED

Map ID
Direction
Distance
Elevation

MAP FINDINGS

Site

Database(s)

EDR ID Number
EPA ID Number

KINSBURSKY BROTHERS METAL SALVAGING II (Continued)

S122221853

Potential Description: NONE SPECIFIED
Alias Name: KINSBURSKY BROTHERS SUPPLY
Alias Type: Alternate Name
Alias Name: CAD088504881
Alias Type: EPA Identification Number
Alias Name: 110000621300
Alias Type: EPA (FRS #)
Alias Name: 600213
Alias Type: Project Code (Site Code)
Alias Name: 30330008
Alias Type: Envirostor ID Number

Completed Info:

Completed Area Name: PROJECT WIDE
Completed Sub Area Name: Not reported
Completed Document Type: * Discovery
Completed Date: 09/01/1981
Comments: FACILITY IDENTIFIED PHONE BOOK SEARCH (1955)

Completed Area Name: PROJECT WIDE
Completed Sub Area Name: Not reported
Completed Document Type: Site Screening
Completed Date: 02/09/1995
Comments: NFA FOR SITE MITIGATION OPERATIONS, THIS IS A RCRA FACILITY.

Completed Area Name: PROJECT WIDE
Completed Sub Area Name: Not reported
Completed Document Type: Site Screening
Completed Date: 05/28/1987
Comments: RATIONALE FOR NFA NO OBVIOUS AREAS OF CONTAMINATION NOTED DURING GENERATOR INSPECTION SITE SCREENING DONE CO RECOVERS LEAD FROM BATTERIES, ACID IS SOLD, RECOVERS PRECIOUS METALS FROM CIRCUIT BOARDS.
Not reported

Future Area Name: Not reported
Future Sub Area Name: Not reported
Future Document Type: Not reported
Future Due Date: Not reported
Schedule Area Name: Not reported
Schedule Sub Area Name: Not reported
Schedule Document Type: Not reported
Schedule Due Date: Not reported
Schedule Revised Date: Not reported

54
ESE
1/2-1
0.727 mi.
3840 ft.

ANAHEIM FULLERTON TOWING CO
1122 N ANAHEIM BLVD
ANAHEIM, CA 92801

ENVIROSTOR S113049376
VCP N/A
CERS HAZ WASTE
HAZNET
HWTS

Relative:
Higher
Actual:
157 ft.

ENVIROSTOR:
Name: THE INVITATION
Address: 1122 N. ANAHEIM BOULEVARD
City,State,Zip: ANAHEIM, CA 92801
Facility ID: 60003144
Status: Active
Status Date: 06/29/2021
Site Code: 401978

Map ID
Direction
Distance
Elevation

MAP FINDINGS

Site

Database(s)

EDR ID Number
EPA ID Number

ANAHEIM FULLERTON TOWING CO (Continued)

S113049376

Site Type: Voluntary Cleanup
Site Type Detailed: Voluntary Cleanup
Acres: 4.48
NPL: NO
Regulatory Agencies: SMBRP
Lead Agency: SMBRP
Program Manager: Jian Liu
Supervisor: Yolanda Garza
Division Branch: Southern California Schools & Brownfields Outreach
Assembly: , 69
Senate: , 29
Special Program: CLRRRA Liability Immunity (AB 389)
Restricted Use: NO
Site Mgmt Req: NONE SPECIFIED
Funding: Responsible Party
Latitude: 33.84896
Longitude: -117.9195
APN: 035-010-51
Past Use: NONE SPECIFIED
Potential COC: NONE SPECIFIED
Confirmed COC: NONE SPECIFIED
Potential Description: NONE SPECIFIED
Alias Name: 035-010-51
Alias Type: APN
Alias Name: 401978
Alias Type: Project Code (Site Code)
Alias Name: 60003144
Alias Type: Envirostor ID Number

Completed Info:

Completed Area Name: PROJECT WIDE
Completed Sub Area Name: Not reported
Completed Document Type: Pre-HARP Form
Completed Date: 12/07/2021
Comments: Pre-HARP for Site Visit

Completed Area Name: PROJECT WIDE
Completed Sub Area Name: Not reported
Completed Document Type: Correspondence
Completed Date: 10/27/2021
Comments: Not reported

Completed Area Name: PROJECT WIDE
Completed Sub Area Name: Not reported
Completed Document Type: California Land Reuse and Revitalization Agreement
Completed Date: 10/25/2021
Comments: Not reported

Completed Area Name: PROJECT WIDE
Completed Sub Area Name: Not reported
Completed Document Type: Application
Completed Date: 06/29/2021
Comments: Not reported

Completed Area Name: PROJECT WIDE
Completed Sub Area Name: Not reported
Completed Document Type: Preliminary Endangerment Assessment Report
Completed Date: 11/23/2021

Map ID
Direction
Distance
Elevation

MAP FINDINGS

Site

Database(s)

EDR ID Number
EPA ID Number

ANAHEIM FULLERTON TOWING CO (Continued)

S113049376

Comments: Not reported

Completed Area Name: PROJECT WIDE
Completed Sub Area Name: Not reported
Completed Document Type: Fieldwork
Completed Date: 12/16/2021
Comments: Not reported

Future Area Name: Not reported
Future Sub Area Name: Not reported
Future Document Type: Not reported
Future Due Date: Not reported
Schedule Area Name: Not reported
Schedule Sub Area Name: Not reported
Schedule Document Type: Not reported
Schedule Due Date: Not reported
Schedule Revised Date: Not reported

VCP:

Name: THE INVITATION
Address: 1122 N. ANAHEIM BOULEVARD
City,State,Zip: ANAHEIM, CA 92801
Facility ID: 60003144
Site Type: Voluntary Cleanup
Site Type Detail: Voluntary Cleanup
Site Mgmt. Req.: NONE SPECIFIED
Acres: 4.48
National Priorities List: NO
Cleanup Oversight Agencies: SMBRP
Lead Agency: SMBRP
Lead Agency Description: DTSC - Site Cleanup Program
Project Manager: Jian Liu
Supervisor: Yolanda Garza
Division Branch: Southern California Schools & Brownfields Outreach
Site Code: 401978
Assembly: , 69
Senate: , 29
Special Programs Code: CLRRRA Liability Immunity (AB 389)
Status: Active
Status Date: 06/29/2021
Restricted Use: NO
Funding: Responsible Party
Lat/Long: 33.84896 / -117.9195
APN: 035-010-51
Past Use: NONE SPECIFIED
Potential COC: NONE SPECIFIED
Confirmed COC: NONE SPECIFIED
Potential Description: NONE SPECIFIED
Alias Name: 035-010-51
Alias Type: APN
Alias Name: 401978
Alias Type: Project Code (Site Code)
Alias Name: 60003144
Alias Type: Envirostor ID Number

Completed Info:

Completed Area Name: PROJECT WIDE

Map ID
Direction
Distance
Elevation

MAP FINDINGS

Site

Database(s)

EDR ID Number
EPA ID Number

ANAHEIM FULLERTON TOWING CO (Continued)

S113049376

Completed Sub Area Name: Not reported
Completed Document Type: Pre-HARP Form
Completed Date: 12/07/2021
Comments: Pre-HARP for Site Visit

Completed Area Name: PROJECT WIDE
Completed Sub Area Name: Not reported
Completed Document Type: Correspondence
Completed Date: 10/27/2021
Comments: Not reported

Completed Area Name: PROJECT WIDE
Completed Sub Area Name: Not reported
Completed Document Type: California Land Reuse and Revitalization Agreement
Completed Date: 10/25/2021
Comments: Not reported

Completed Area Name: PROJECT WIDE
Completed Sub Area Name: Not reported
Completed Document Type: Application
Completed Date: 06/29/2021
Comments: Not reported

Completed Area Name: PROJECT WIDE
Completed Sub Area Name: Not reported
Completed Document Type: Preliminary Endangerment Assessment Report
Completed Date: 11/23/2021
Comments: Not reported

Completed Area Name: PROJECT WIDE
Completed Sub Area Name: Not reported
Completed Document Type: Fieldwork
Completed Date: 12/16/2021
Comments: Not reported

Future Area Name: Not reported
Future Sub Area Name: Not reported
Future Document Type: Not reported
Future Due Date: Not reported
Schedule Area Name: Not reported
Schedule Sub Area Name: Not reported
Schedule Document Type: Not reported
Schedule Due Date: Not reported
Schedule Revised Date: Not reported

CERS HAZ WASTE:

Name: P&H ENTERPRISES INC DBA ANAHEIM FULLERTON TOWING CO
Address: 1122 N ANAHEIM BLVD
City,State,Zip: ANAHEIM, CA 92801-2502
Site ID: 598115
CERS ID: 10426693
CERS Description: Hazardous Waste Generator

Violations:

Site ID: 598115
Site Name: P&H ENTERPRISES INC DBA ANAHEIM FULLERTON TOWING CO
Violation Date: 04-28-2014

Map ID
Direction
Distance
Elevation

MAP FINDINGS

Site

Database(s)

EDR ID Number
EPA ID Number

ANAHEIM FULLERTON TOWING CO (Continued)

S113049376

Citation: HSC 6.95 25504(a) - California Health and Safety Code, Chapter 6.95, Section(s) 25504(a)
Violation Description: Failure to complete and/or submit hazardous material inventory forms for all reportable hazardous materials on site.
Violation Notes: Returned to compliance on 04/28/2014.
Violation Division: Anaheim City Fire Department
Violation Program: HMRRP
Violation Source: CERS,

Site ID: 598115
Site Name: P&H ENTERPRISES INC DBA ANAHEIM FULLERTON TOWING CO
Violation Date: 02-08-2021
Citation: HSC 6.95 25508.2 - California Health and Safety Code, Chapter 6.95, Section(s) 25508.2
Violation Description: Failure to annually review and electronically certify that the business plan is complete and accurate on or before the annual due date.
Violation Notes: Returned to compliance on 02/08/2021. V211- Failure to annually recertify/resubmit HMBP in CERS.
Violation Division: Anaheim City Fire Department
Violation Program: HMRRP
Violation Source: CERS,

Site ID: 598115
Site Name: P&H ENTERPRISES INC DBA ANAHEIM FULLERTON TOWING CO
Violation Date: 10-17-2017
Citation: HSC 6.95 25508(a)(1) - California Health and Safety Code, Chapter 6.95, Section(s) 25508(a)(1)
Violation Description: Failure to annually review and electronically certify that the business plan is complete and accurate on or before the annual due date.
Violation Notes: Returned to compliance on 11/06/2017. HMBP past due
Violation Division: Anaheim City Fire Department
Violation Program: HMRRP
Violation Source: CERS,

Site ID: 598115
Site Name: P&H ENTERPRISES INC DBA ANAHEIM FULLERTON TOWING CO
Violation Date: 02-08-2021
Citation: HSC 6.95 25508(a)(3) - California Health and Safety Code, Chapter 6.95, Section(s) 25508(a)(3)
Violation Description: Failure to complete and electronically submit a site map with all required content.
Violation Notes: Returned to compliance on 02/08/2021. V209- Site Map requires update in CERS.
Violation Division: Anaheim City Fire Department
Violation Program: HMRRP
Violation Source: CERS,

Site ID: 598115
Site Name: P&H ENTERPRISES INC DBA ANAHEIM FULLERTON TOWING CO
Violation Date: 02-08-2021
Citation: HSC 6.95 25508(a)(3) - California Health and Safety Code, Chapter 6.95, Section(s) 25508(a)(3)
Violation Description: Failure to complete and electronically submit hazardous material inventory information for all reportable hazardous materials on site at or above reportable quantities.

Map ID
Direction
Distance
Elevation

MAP FINDINGS

Site

Database(s)

EDR ID Number
EPA ID Number

ANAHEIM FULLERTON TOWING CO (Continued)

S113049376

Violation Notes: Returned to compliance on 02/08/2021. V203- Hazardous materials inventory requires update in CERS.
Violation Division: Anaheim City Fire Department
Violation Program: HMRRP
Violation Source: CERS,

Evaluation:
Eval General Type: Compliance Evaluation Inspection
Eval Date: 04-28-2014
Violations Found: No
Eval Type: Routine done by local agency
Eval Notes: FEP-0001225
Eval Division: Anaheim City Fire Department
Eval Program: HW
Eval Source: CERS,

Eval General Type: Compliance Evaluation Inspection
Eval Date: 02-08-2021
Violations Found: No
Eval Type: Routine done by local agency
Eval Notes: No violations
Eval Division: Anaheim City Fire Department
Eval Program: HW
Eval Source: CERS,

Eval General Type: Compliance Evaluation Inspection
Eval Date: 02-08-2021
Violations Found: Yes
Eval Type: Routine done by local agency
Eval Notes: Not reported
Eval Division: Anaheim City Fire Department
Eval Program: HMRRP
Eval Source: CERS,

Eval General Type: Compliance Evaluation Inspection
Eval Date: 04-28-2014
Violations Found: Yes
Eval Type: Routine done by local agency
Eval Notes: FEP-0001225
Eval Division: Anaheim City Fire Department
Eval Program: HMRRP
Eval Source: CERS,

Eval General Type: Compliance Evaluation Inspection
Eval Date: 10-17-2017
Violations Found: No
Eval Type: Routine done by local agency
Eval Notes: no violations
Eval Division: Anaheim City Fire Department
Eval Program: HW
Eval Source: CERS,

Eval General Type: Compliance Evaluation Inspection
Eval Date: 10-17-2017
Violations Found: Yes
Eval Type: Routine done by local agency
Eval Notes: HMBP past due

Map ID
Direction
Distance
Elevation

MAP FINDINGS

Site

Database(s)

EDR ID Number
EPA ID Number

ANAHEIM FULLERTON TOWING CO (Continued)

S113049376

Eval Division: Anaheim City Fire Department
Eval Program: HMRRP
Eval Source: CERS,

Affiliation:

Affiliation Type Desc: Document Preparer
Entity Name: Oscar Chavira
Entity Title: Not reported
Affiliation Address: Not reported
Affiliation City: Not reported
Affiliation State: Not reported
Affiliation Country: Not reported
Affiliation Zip: Not reported
Affiliation Phone: ,

Affiliation Type Desc: Facility Mailing Address
Entity Name: Mailing Address
Entity Title: Not reported
Affiliation Address: 1122 N ANAHEIM BLVD
Affiliation City: ANAHEIM
Affiliation State: CA
Affiliation Country: Not reported
Affiliation Zip: 92801-2502
Affiliation Phone: ,

Affiliation Type Desc: Legal Owner
Entity Name: P & H ENTERPRISES, INC
Entity Title: Not reported
Affiliation Address: 1122 N ANAHEIM BLVD
Affiliation City: ANAHEIM
Affiliation State: CA
Affiliation Country: United States
Affiliation Zip: 92801-2502
Affiliation Phone: (714) 533-4575,

Affiliation Type Desc: CUPA District
Entity Name: Anaheim City Fire Department
Entity Title: Not reported
Affiliation Address: 201 South Anaheim Boulevard, Suite 300
Affiliation City: Anaheim
Affiliation State: CA
Affiliation Country: Not reported
Affiliation Zip: 92805
Affiliation Phone: (714) 765-4047,

Affiliation Type Desc: Identification Signer
Entity Name: OSCAR CHAVIRA
Entity Title: OPERATIONS MANAGER
Affiliation Address: Not reported
Affiliation City: Not reported
Affiliation State: Not reported
Affiliation Country: Not reported
Affiliation Zip: Not reported
Affiliation Phone: ,

Affiliation Type Desc: Environmental Contact
Entity Name: MARK A SAEHLENOU

Map ID
Direction
Distance
Elevation

MAP FINDINGS

Site

Database(s)

EDR ID Number
EPA ID Number

ANAHEIM FULLERTON TOWING CO (Continued)

S113049376

Entity Title: Not reported
Affiliation Address: 1122 N ANAHEIM BLVD
Affiliation City: ANAHEIM
Affiliation State: CA
Affiliation Country: Not reported
Affiliation Zip: 92801-2502
Affiliation Phone: ,

Affiliation Type Desc: Operator
Entity Name: P&H ENTERPRISES INC
Entity Title: Not reported
Affiliation Address: Not reported
Affiliation City: Not reported
Affiliation State: Not reported
Affiliation Country: Not reported
Affiliation Zip: Not reported
Affiliation Phone: (714) 533-4575,

Affiliation Type Desc: Parent Corporation
Entity Name: P&H ENTERPRISES INC DBA ANAHEIM FULLERTON TOWING CO
Entity Title: Not reported
Affiliation Address: Not reported
Affiliation City: Not reported
Affiliation State: Not reported
Affiliation Country: Not reported
Affiliation Zip: Not reported
Affiliation Phone: ,

HAZNET:

Name: ANAHEIM FULLERTON TOWING CO
Address: 1122 N ANAHEIM BLVD
Address 2: Not reported
City,State,Zip: ANAHEIM, CA 928012502
Contact: MARK A. SAEHLENOU
Telephone: 7145334575
Mailing Name: Not reported
Mailing Address: 1122 N ANAHEIM BLVD

Year: 2019
Gepaid: CAL000072480
TSD EPA ID: AZR000520304
CA Waste Code: 352 - Other organic solids
Disposal Method: H141 - Storage, Bulking, And/Or Transfer Off Site--No Treatment/Reovery (H010-H129) Or (H131-H135)
Tons: 0.82500

Year: 2019
Gepaid: CAL000072480
TSD EPA ID: AZR000520304
CA Waste Code: 223 - Unspecified oil-containing waste
Disposal Method: H141 - Storage, Bulking, And/Or Transfer Off Site--No Treatment/Reovery (H010-H129) Or (H131-H135)
Tons: 0.62550

Year: 2018
Gepaid: CAL000072480

Map ID
Direction
Distance
Elevation

MAP FINDINGS

Site

Database(s)

EDR ID Number
EPA ID Number

ANAHEIM FULLERTON TOWING CO (Continued)

S113049376

TSD EPA ID:	AZR000520304
CA Waste Code:	352 - Other organic solids
Disposal Method:	H141 - Storage, Bulking, And/Or Transfer Off Site--No Treatment/Reovery (H010-H129) Or (H131-H135)
Tons:	0.55000
Year:	2017
Gepaid:	CAL000072480
TSD EPA ID:	CAD982444481
CA Waste Code:	352 - Other organic solids
Disposal Method:	H141 - Storage, Bulking, And/Or Transfer Off Site--No Treatment/Reovery (H010-H129) Or (H131-H135)
Tons:	0.625
Year:	2017
Gepaid:	CAL000072480
TSD EPA ID:	CAD982444481
CA Waste Code:	331 - Off-specification, aged or surplus organics
Disposal Method:	H141 - Storage, Bulking, And/Or Transfer Off Site--No Treatment/Reovery (H010-H129) Or (H131-H135)
Tons:	0.165
Year:	2016
Gepaid:	CAL000072480
TSD EPA ID:	CAD982444481
CA Waste Code:	352 - Other organic solids
Disposal Method:	H141 - Storage, Bulking, And/Or Transfer Off Site--No Treatment/Reovery (H010-H129) Or (H131-H135)
Tons:	0.15
Year:	2016
Gepaid:	CAL000072480
TSD EPA ID:	CAD982444481
CA Waste Code:	331 - Off-specification, aged or surplus organics
Disposal Method:	H141 - Storage, Bulking, And/Or Transfer Off Site--No Treatment/Reovery (H010-H129) Or (H131-H135)
Tons:	0.066
Year:	2015
Gepaid:	CAL000072480
TSD EPA ID:	CAD982444481
CA Waste Code:	352 - Other organic solids
Disposal Method:	H141 - Storage, Bulking, And/Or Transfer Off Site--No Treatment/Reovery (H010-H129) Or (H131-H135)
Tons:	0.6
Year:	2015
Gepaid:	CAL000072480
TSD EPA ID:	CAD982444481
CA Waste Code:	331 - Off-specification, aged or surplus organics
Disposal Method:	H141 - Storage, Bulking, And/Or Transfer Off Site--No Treatment/Reovery (H010-H129) Or (H131-H135)
Tons:	0.462
Year:	2015
Gepaid:	CAL000072480
TSD EPA ID:	CAD982444481

Map ID
Direction
Distance
Elevation

MAP FINDINGS

Site

Database(s)

EDR ID Number
EPA ID Number

ANAHEIM FULLERTON TOWING CO (Continued)

S113049376

CA Waste Code: 221 - Waste oil and mixed oil
Disposal Method: H141 - Storage, Bulking, And/Or Transfer Off Site--No Treatment/Reovery (H010-H129) Or (H131-H135)
Tons: 0.19

[Click this hyperlink](#) while viewing on your computer to access 10 additional CA HAZNET: record(s) in the EDR Site Report.

Additional Info:

Year: 2016
Gen EPA ID: CAL000072480

Shipment Date: 20151215
Creation Date: 2/10/2016 22:15:31
Receipt Date: 20151217
Manifest ID: 015033178JJK
Trans EPA ID: CAR000172460
Trans Name: ENVIRONMENTAL LOGISTICS INC
Trans 2 EPA ID: Not reported
Trans 2 Name: Not reported
TSDf EPA ID: CAD982444481
Trans Name: FILTER RECYCLING SERVICES INC
TSDf Alt EPA ID: Not reported
TSDf Alt Name: Not reported
Waste Code Description: 352 - Other organic solids
RCRA Code: Not reported
Meth Code: H141 - Storage, Bulking, And/Or Transfer Off Site--No Treatment/Reovery (H010-H129) Or (H131-H135)
Quantity Tons: 0.4
Waste Quantity: 800
Quantity Unit: P
Additional Code 1: Not reported
Additional Code 2: Not reported
Additional Code 3: Not reported
Additional Code 4: Not reported
Additional Code 5: Not reported

Shipment Date: 20151215
Creation Date: 2/10/2016 22:15:31
Receipt Date: 20151217
Manifest ID: 015033178JJK
Trans EPA ID: CAR000172460
Trans Name: ENVIRONMENTAL LOGISTICS INC
Trans 2 EPA ID: Not reported
Trans 2 Name: Not reported
TSDf EPA ID: CAD982444481
Trans Name: FILTER RECYCLING SERVICES INC
TSDf Alt EPA ID: Not reported
TSDf Alt Name: Not reported
Waste Code Description: 221 - Waste oil and mixed oil
RCRA Code: Not reported
Meth Code: H141 - Storage, Bulking, And/Or Transfer Off Site--No Treatment/Reovery (H010-H129) Or (H131-H135)
Quantity Tons: 0.19
Waste Quantity: 50
Quantity Unit: G

Map ID
Direction
Distance
Elevation

MAP FINDINGS

Site

Database(s)

EDR ID Number
EPA ID Number

ANAHEIM FULLERTON TOWING CO (Continued)

S113049376

Additional Code 1:	Not reported
Additional Code 2:	Not reported
Additional Code 3:	Not reported
Additional Code 4:	Not reported
Additional Code 5:	Not reported
Shipment Date:	20151215
Creation Date:	2/10/2016 22:15:31
Receipt Date:	20151217
Manifest ID:	015033178JJK
Trans EPA ID:	CAR000172460
Trans Name:	ENVIRONMENTAL LOGISTICS INC
Trans 2 EPA ID:	Not reported
Trans 2 Name:	Not reported
TSDf EPA ID:	CAD982444481
Trans Name:	FILTER RECYCLING SERVICES INC
TSDf Alt EPA ID:	Not reported
TSDf Alt Name:	Not reported
Waste Code Description:	331 - Off-specification, aged, or surplus organics
RCRA Code:	Not reported
Meth Code:	H141 - Storage, Bulking, And/Or Transfer Off Site--No Treatment/Reovery (H010-H129) Or (H131-H135)
Quantity Tons:	0.462
Waste Quantity:	140
Quantity Unit:	G
Additional Code 1:	Not reported
Additional Code 2:	Not reported
Additional Code 3:	Not reported
Additional Code 4:	Not reported
Additional Code 5:	Not reported
Shipment Date:	20150716
Creation Date:	9/4/2015 22:15:45
Receipt Date:	20150717
Manifest ID:	014580293JJK
Trans EPA ID:	CAR000172460
Trans Name:	ENVIRONMENTAL LOGISTICS INC
Trans 2 EPA ID:	Not reported
Trans 2 Name:	Not reported
TSDf EPA ID:	CAD982444481
Trans Name:	FILTER RECYCLING SERVICES INC
TSDf Alt EPA ID:	Not reported
TSDf Alt Name:	Not reported
Waste Code Description:	352 - Other organic solids
RCRA Code:	Not reported
Meth Code:	H141 - Storage, Bulking, And/Or Transfer Off Site--No Treatment/Reovery (H010-H129) Or (H131-H135)
Quantity Tons:	0.2
Waste Quantity:	400
Quantity Unit:	P
Additional Code 1:	Not reported
Additional Code 2:	Not reported
Additional Code 3:	Not reported
Additional Code 4:	Not reported
Additional Code 5:	Not reported

Map ID
Direction
Distance
Elevation

MAP FINDINGS

Site

Database(s)

EDR ID Number
EPA ID Number

ANAHEIM FULLERTON TOWING CO (Continued)

S113049376

Additional Info:

Year: 2002
Gen EPA ID: CAL000072480

Shipment Date: 20020109
Creation Date: 7/25/2002 18:31:24
Receipt Date: Not reported
Manifest ID: 21705903
Trans EPA ID: CAD982444481
Trans Name: Not reported
Trans 2 EPA ID: Not reported
Trans 2 Name: Not reported
TSDf EPA ID: CAD982444481
Trans Name: Not reported
TSDf Alt EPA ID: Not reported
TSDf Alt Name: Not reported
Waste Code Description: 352 - Other organic solids
RCRA Code: Not reported
Meth Code: - Not reported
Quantity Tons: 0.05
Waste Quantity: 100
Quantity Unit: P
Additional Code 1: Not reported
Additional Code 2: Not reported
Additional Code 3: Not reported
Additional Code 4: Not reported
Additional Code 5: Not reported

Additional Info:

Year: 2009
Gen EPA ID: CAL000072480

Shipment Date: 20091113
Creation Date: 2/3/2010 18:30:08
Receipt Date: 20091116
Manifest ID: 006645436JJK
Trans EPA ID: CAR000172460
Trans Name: ENVIRONMENTAL LOGISTICS INC
Trans 2 EPA ID: Not reported
Trans 2 Name: Not reported
TSDf EPA ID: CAD982444481
Trans Name: FILTER RECYCLING SERVICES INC
TSDf Alt EPA ID: Not reported
TSDf Alt Name: Not reported
Waste Code Description: 352 - Other organic solids
RCRA Code: Not reported
Meth Code: H141 - Storage, Bulking, And/Or Transfer Off Site--No Treatment/Reovery (H010-H129) Or (H131-H135)

Quantity Tons: 0.2
Waste Quantity: 400
Quantity Unit: P
Additional Code 1: Not reported
Additional Code 2: Not reported
Additional Code 3: Not reported
Additional Code 4: Not reported
Additional Code 5: Not reported

Map ID
Direction
Distance
Elevation

MAP FINDINGS

Site

Database(s)

EDR ID Number
EPA ID Number

ANAHEIM FULLERTON TOWING CO (Continued)

S113049376

Shipment Date:	20090609
Creation Date:	8/3/2009 18:30:08
Receipt Date:	20090610
Manifest ID:	005985145JJK
Trans EPA ID:	CAR000172460
Trans Name:	ENVIRONMENTAL LOGISTICS INC
Trans 2 EPA ID:	Not reported
Trans 2 Name:	Not reported
TSDf EPA ID:	CAD982444481
Trans Name:	FILTER RECYCLING SERVICES INC
TSDf Alt EPA ID:	Not reported
TSDf Alt Name:	Not reported
Waste Code Description:	352 - Other organic solids
RCRA Code:	Not reported
Meth Code:	H141 - Storage, Bulking, And/Or Transfer Off Site--No Treatment/Reovery (H010-H129) Or (H131-H135)
Quantity Tons:	0.3
Waste Quantity:	600
Quantity Unit:	P
Additional Code 1:	Not reported
Additional Code 2:	Not reported
Additional Code 3:	Not reported
Additional Code 4:	Not reported
Additional Code 5:	Not reported
Shipment Date:	20090518
Creation Date:	7/14/2009 18:30:29
Receipt Date:	20090519
Manifest ID:	005985427JJK
Trans EPA ID:	CAR000172460
Trans Name:	ENVIRONMENTAL LOGISTICS INC
Trans 2 EPA ID:	Not reported
Trans 2 Name:	Not reported
TSDf EPA ID:	CAD982444481
Trans Name:	FILTER RECYCLING SERVICES INC
TSDf Alt EPA ID:	Not reported
TSDf Alt Name:	Not reported
Waste Code Description:	352 - Other organic solids
RCRA Code:	Not reported
Meth Code:	H141 - Storage, Bulking, And/Or Transfer Off Site--No Treatment/Reovery (H010-H129) Or (H131-H135)
Quantity Tons:	0.225
Waste Quantity:	450
Quantity Unit:	P
Additional Code 1:	Not reported
Additional Code 2:	Not reported
Additional Code 3:	Not reported
Additional Code 4:	Not reported
Additional Code 5:	Not reported
Shipment Date:	20090416
Creation Date:	5/27/2009 18:30:20
Receipt Date:	20090416
Manifest ID:	005428103JJK
Trans EPA ID:	CAR000172460
Trans Name:	ENVIRONMENTAL LOGISTICS INC
Trans 2 EPA ID:	Not reported

Map ID
Direction
Distance
Elevation

MAP FINDINGS

Site

Database(s)

EDR ID Number
EPA ID Number

ANAHEIM FULLERTON TOWING CO (Continued)

S113049376

Trans 2 Name: Not reported
TSDf EPA ID: CAD982444481
Trans Name: FILTER RECYCLING SERVICES INC
TSDf Alt EPA ID: Not reported
TSDf Alt Name: Not reported
Waste Code Description: 331 - Off-specification, aged, or surplus organics
RCRA Code: Not reported
Meth Code: H141 - Storage, Bulking, And/Or Transfer Off Site--No Treatment/Reovery (H010-H129) Or (H131-H135)

Quantity Tons: 0.1815
Waste Quantity: 55
Quantity Unit: G
Additional Code 1: Not reported
Additional Code 2: Not reported
Additional Code 3: Not reported
Additional Code 4: Not reported
Additional Code 5: Not reported

Shipment Date: 20090416
Creation Date: 5/27/2009 18:30:20
Receipt Date: 20090416
Manifest ID: 005428103JJK
Trans EPA ID: CAR000172460
Trans Name: ENVIRONMENTAL LOGISTICS INC
Trans 2 EPA ID: Not reported
Trans 2 Name: Not reported
TSDf EPA ID: CAD982444481
Trans Name: FILTER RECYCLING SERVICES INC
TSDf Alt EPA ID: Not reported
TSDf Alt Name: Not reported
Waste Code Description: 352 - Other organic solids
RCRA Code: Not reported
Meth Code: H141 - Storage, Bulking, And/Or Transfer Off Site--No Treatment/Reovery (H010-H129) Or (H131-H135)

Quantity Tons: 0.3
Waste Quantity: 600
Quantity Unit: P
Additional Code 1: Not reported
Additional Code 2: Not reported
Additional Code 3: Not reported
Additional Code 4: Not reported
Additional Code 5: Not reported

Additional Info:

Year: 2012
Gen EPA ID: CAL000072480

Shipment Date: 20120920
Creation Date: 11/13/2012 22:15:06
Receipt Date: 20120920
Manifest ID: 010388395JJK
Trans EPA ID: CAR000172460
Trans Name: ENVIRONMENTAL LOGISTICS INC
Trans 2 EPA ID: Not reported
Trans 2 Name: Not reported
TSDf EPA ID: CAD982444481
Trans Name: FILTER RECYCLING SERVICES INC

Map ID
Direction
Distance
Elevation

MAP FINDINGS

Site

Database(s)

EDR ID Number
EPA ID Number

ANAHEIM FULLERTON TOWING CO (Continued)

S113049376

TSDF Alt EPA ID: Not reported
TSDF Alt Name: Not reported
Waste Code Description: 352 - Other organic solids
RCRA Code: Not reported
Meth Code: H141 - Storage, Bulking, And/Or Transfer Off Site--No Treatment/Reovery (H010-H129) Or (H131-H135)
Quantity Tons: 0.8
Waste Quantity: 1600
Quantity Unit: P
Additional Code 1: Not reported
Additional Code 2: Not reported
Additional Code 3: Not reported
Additional Code 4: Not reported
Additional Code 5: Not reported

Shipment Date: 20120217
Creation Date: 4/10/2012 20:30:14
Receipt Date: 20120220
Manifest ID: 009502830JJK
Trans EPA ID: CAR000172460
Trans Name: ENVIRONMENTAL LOGISTICS INC
Trans 2 EPA ID: Not reported
Trans 2 Name: Not reported
TSDF EPA ID: CAD982444481
Trans Name: FILTER RECYCLING SERVICES INC
TSDF Alt EPA ID: Not reported
TSDF Alt Name: Not reported
Waste Code Description: 352 - Other organic solids
RCRA Code: Not reported
Meth Code: H141 - Storage, Bulking, And/Or Transfer Off Site--No Treatment/Reovery (H010-H129) Or (H131-H135)

Quantity Tons: 1.05
Waste Quantity: 2100
Quantity Unit: P
Additional Code 1: Not reported
Additional Code 2: Not reported
Additional Code 3: Not reported
Additional Code 4: Not reported
Additional Code 5: Not reported

Shipment Date: 20120217
Creation Date: 4/10/2012 20:30:14
Receipt Date: 20120220
Manifest ID: 009502830JJK
Trans EPA ID: CAR000172460
Trans Name: ENVIRONMENTAL LOGISTICS INC
Trans 2 EPA ID: Not reported
Trans 2 Name: Not reported
TSDF EPA ID: CAD982444481
Trans Name: FILTER RECYCLING SERVICES INC
TSDF Alt EPA ID: Not reported
TSDF Alt Name: Not reported
Waste Code Description: 331 - Off-specification, aged, or surplus organics
RCRA Code: Not reported
Meth Code: - Not reported
Quantity Tons: Not reported
Waste Quantity: Not reported

Map ID
Direction
Distance
Elevation

MAP FINDINGS

Site

Database(s)

EDR ID Number
EPA ID Number

ANAHEIM FULLERTON TOWING CO (Continued)

S113049376

Quantity Unit: G
Additional Code 1: Not reported
Additional Code 2: Not reported
Additional Code 3: Not reported
Additional Code 4: Not reported
Additional Code 5: Not reported

Additional Info:

Year: 2014
Gen EPA ID: CAL000072480

Shipment Date: 20140425
Creation Date: 6/6/2014 22:15:20
Receipt Date: 20140428
Manifest ID: 012428747JJK
Trans EPA ID: CAR000172460
Trans Name: ENVIRONMENTAL LOGISTICS INC
Trans 2 EPA ID: Not reported
Trans 2 Name: Not reported
TSDf EPA ID: CAD982444481
Trans Name: FILTER RECYCLING SERVICES INC
TSDf Alt EPA ID: Not reported
TSDf Alt Name: Not reported
Waste Code Description: 352 - Other organic solids
RCRA Code: Not reported
Meth Code: H141 - Storage, Bulking, And/Or Transfer Off Site--No Treatment/Reovery (H010-H129) Or (H131-H135)
Quantity Tons: 0.2
Waste Quantity: 400
Quantity Unit: P
Additional Code 1: Not reported
Additional Code 2: Not reported
Additional Code 3: Not reported
Additional Code 4: Not reported
Additional Code 5: Not reported

Additional Info:

Year: 2015
Gen EPA ID: CAL000072480

Shipment Date: 20151215
Creation Date: 2/10/2016 22:15:31
Receipt Date: 20151217
Manifest ID: 015033178JJK
Trans EPA ID: CAR000172460
Trans Name: ENVIRONMENTAL LOGISTICS INC
Trans 2 EPA ID: Not reported
Trans 2 Name: Not reported
TSDf EPA ID: CAD982444481
Trans Name: FILTER RECYCLING SERVICES INC
TSDf Alt EPA ID: Not reported
TSDf Alt Name: Not reported
Waste Code Description: 352 - Other organic solids
RCRA Code: Not reported
Meth Code: H141 - Storage, Bulking, And/Or Transfer Off Site--No Treatment/Reovery (H010-H129) Or (H131-H135)

Map ID
Direction
Distance
Elevation

MAP FINDINGS

Site

Database(s)

EDR ID Number
EPA ID Number

ANAHEIM FULLERTON TOWING CO (Continued)

S113049376

Quantity Tons:	0.4
Waste Quantity:	800
Quantity Unit:	P
Additional Code 1:	Not reported
Additional Code 2:	Not reported
Additional Code 3:	Not reported
Additional Code 4:	Not reported
Additional Code 5:	Not reported
Shipment Date:	20151215
Creation Date:	2/10/2016 22:15:31
Receipt Date:	20151217
Manifest ID:	015033178JJK
Trans EPA ID:	CAR000172460
Trans Name:	ENVIRONMENTAL LOGISTICS INC
Trans 2 EPA ID:	Not reported
Trans 2 Name:	Not reported
TSDf EPA ID:	CAD982444481
Trans Name:	FILTER RECYCLING SERVICES INC
TSDf Alt EPA ID:	Not reported
TSDf Alt Name:	Not reported
Waste Code Description:	331 - Off-specification, aged, or surplus organics
RCRA Code:	Not reported
Meth Code:	H141 - Storage, Bulking, And/Or Transfer Off Site--No Treatment/Reovery (H010-H129) Or (H131-H135)
Quantity Tons:	0.462
Waste Quantity:	140
Quantity Unit:	G
Additional Code 1:	Not reported
Additional Code 2:	Not reported
Additional Code 3:	Not reported
Additional Code 4:	Not reported
Additional Code 5:	Not reported
Shipment Date:	20151215
Creation Date:	2/10/2016 22:15:31
Receipt Date:	20151217
Manifest ID:	015033178JJK
Trans EPA ID:	CAR000172460
Trans Name:	ENVIRONMENTAL LOGISTICS INC
Trans 2 EPA ID:	Not reported
Trans 2 Name:	Not reported
TSDf EPA ID:	CAD982444481
Trans Name:	FILTER RECYCLING SERVICES INC
TSDf Alt EPA ID:	Not reported
TSDf Alt Name:	Not reported
Waste Code Description:	221 - Waste oil and mixed oil
RCRA Code:	Not reported
Meth Code:	H141 - Storage, Bulking, And/Or Transfer Off Site--No Treatment/Reovery (H010-H129) Or (H131-H135)
Quantity Tons:	0.19
Waste Quantity:	50
Quantity Unit:	G
Additional Code 1:	Not reported
Additional Code 2:	Not reported
Additional Code 3:	Not reported
Additional Code 4:	Not reported

Map ID
Direction
Distance
Elevation

MAP FINDINGS

Site

Database(s)

EDR ID Number
EPA ID Number

ANAHEIM FULLERTON TOWING CO (Continued)

S113049376

Additional Code 5:	Not reported
Shipment Date:	20150716
Creation Date:	9/4/2015 22:15:45
Receipt Date:	20150717
Manifest ID:	014580293JJK
Trans EPA ID:	CAR000172460
Trans Name:	ENVIRONMENTAL LOGISTICS INC
Trans 2 EPA ID:	Not reported
Trans 2 Name:	Not reported
TSDf EPA ID:	CAD982444481
Trans Name:	FILTER RECYCLING SERVICES INC
TSDf Alt EPA ID:	Not reported
TSDf Alt Name:	Not reported
Waste Code Description:	352 - Other organic solids
RCRA Code:	Not reported
Meth Code:	H141 - Storage, Bulking, And/Or Transfer Off Site--No Treatment/Reovery (H010-H129) Or (H131-H135)
Quantity Tons:	0.2
Waste Quantity:	400
Quantity Unit:	P
Additional Code 1:	Not reported
Additional Code 2:	Not reported
Additional Code 3:	Not reported
Additional Code 4:	Not reported
Additional Code 5:	Not reported
Additional Info:	
Year:	2013
Gen EPA ID:	CAL000072480
Shipment Date:	20131015
Creation Date:	11/21/2013 22:15:08
Receipt Date:	20131016
Manifest ID:	011732700JJK
Trans EPA ID:	CAR000172460
Trans Name:	ENVIRONMENTAL LOGISTICS INC
Trans 2 EPA ID:	Not reported
Trans 2 Name:	Not reported
TSDf EPA ID:	CAD982444481
Trans Name:	FILTER RECYCLING SERVICES INC
TSDf Alt EPA ID:	Not reported
TSDf Alt Name:	Not reported
Waste Code Description:	331 - Off-specification, aged, or surplus organics
RCRA Code:	Not reported
Meth Code:	H141 - Storage, Bulking, And/Or Transfer Off Site--No Treatment/Reovery (H010-H129) Or (H131-H135)
Quantity Tons:	0.099
Waste Quantity:	30
Quantity Unit:	G
Additional Code 1:	Not reported
Additional Code 2:	Not reported
Additional Code 3:	Not reported
Additional Code 4:	Not reported
Additional Code 5:	Not reported
Shipment Date:	20131015

Map ID
Direction
Distance
Elevation

MAP FINDINGS

Site

Database(s)

EDR ID Number
EPA ID Number

ANAHEIM FULLERTON TOWING CO (Continued)

S113049376

Creation Date: 11/21/2013 22:15:08
Receipt Date: 20131016
Manifest ID: 011732700JJK
Trans EPA ID: CAR000172460
Trans Name: ENVIRONMENTAL LOGISTICS INC
Trans 2 EPA ID: Not reported
Trans 2 Name: Not reported
TSDf EPA ID: CAD982444481
Trans Name: FILTER RECYCLING SERVICES INC
TSDf Alt EPA ID: Not reported
TSDf Alt Name: Not reported
Waste Code Description: 352 - Other organic solids
RCRA Code: Not reported
Meth Code: H141 - Storage, Bulking, And/Or Transfer Off Site--No Treatment/Reovery (H010-H129) Or (H131-H135)

Quantity Tons: 0.5
Waste Quantity: 1000
Quantity Unit: P
Additional Code 1: Not reported
Additional Code 2: Not reported
Additional Code 3: Not reported
Additional Code 4: Not reported
Additional Code 5: Not reported

Additional Info:

Year: 2001
Gen EPA ID: CAL000072480

Shipment Date: 20011018
Creation Date: 7/25/2002 18:31:24
Receipt Date: Not reported
Manifest ID: 21330207
Trans EPA ID: CAD982444481
Trans Name: Not reported
Trans 2 EPA ID: Not reported
Trans 2 Name: Not reported
TSDf EPA ID: CAD982444481
Trans Name: Not reported
TSDf Alt EPA ID: Not reported
TSDf Alt Name: Not reported
Waste Code Description: 352 - Other organic solids
RCRA Code: Not reported
Meth Code: - Not reported
Quantity Tons: 0.3
Waste Quantity: 600
Quantity Unit: P
Additional Code 1: Not reported
Additional Code 2: Not reported
Additional Code 3: Not reported
Additional Code 4: Not reported
Additional Code 5: Not reported

Shipment Date: 20010423
Creation Date: 7/20/2001 0:00:00
Receipt Date: 20010424
Manifest ID: 20772261
Trans EPA ID: CAD982444481

Map ID
Direction
Distance
Elevation

MAP FINDINGS

Site

Database(s)

EDR ID Number
EPA ID Number

ANAHEIM FULLERTON TOWING CO (Continued)

S113049376

Trans Name: Not reported
Trans 2 EPA ID: Not reported
Trans 2 Name: Not reported
TSDf EPA ID: CAD982444481
Trans Name: Not reported
TSDf Alt EPA ID: CAD982444481
TSDf Alt Name: Not reported
Waste Code Description: 352 - Other organic solids
RCRA Code: Not reported
Meth Code: H01 - Transfer Station
Quantity Tons: 0.2
Waste Quantity: 400
Quantity Unit: P
Additional Code 1: Not reported
Additional Code 2: Not reported
Additional Code 3: Not reported
Additional Code 4: Not reported
Additional Code 5: Not reported

Additional Info:

Year: 2017
Gen EPA ID: CAL000072480

Shipment Date: 20170817
Creation Date: 8/1/2018 18:30:18
Receipt Date: 20170822
Manifest ID: 017179080JJK
Trans EPA ID: CAR000172460
Trans Name: ENVIRONMENTAL LOGISTICS INC
Trans 2 EPA ID: Not reported
Trans 2 Name: Not reported
TSDf EPA ID: CAD982444481
Trans Name: FILTER RECYCLING SERVICES INC
TSDf Alt EPA ID: Not reported
TSDf Alt Name: Not reported
Waste Code Description: 352 - Other organic solids
RCRA Code: Not reported
Meth Code: H141 - Storage, Bulking, And/Or Transfer Off Site--No Treatment/Reovery (H010-H129) Or (H131-H135)
Quantity Tons: 0.625
Waste Quantity: 1250
Quantity Unit: P
Additional Code 1: Not reported
Additional Code 2: Not reported
Additional Code 3: Not reported
Additional Code 4: Not reported
Additional Code 5: Not reported

Shipment Date: 20170817
Creation Date: 8/1/2018 18:30:18
Receipt Date: 20170822
Manifest ID: 017179080JJK
Trans EPA ID: CAR000172460
Trans Name: ENVIRONMENTAL LOGISTICS INC
Trans 2 EPA ID: Not reported
Trans 2 Name: Not reported
TSDf EPA ID: CAD982444481

Map ID
Direction
Distance
Elevation

MAP FINDINGS

Site

Database(s)

EDR ID Number
EPA ID Number

ANAHEIM FULLERTON TOWING CO (Continued)

S113049376

Trans Name: FILTER RECYCLING SERVICES INC
TSDF Alt EPA ID: Not reported
TSDF Alt Name: Not reported
Waste Code Description: 331 - Off-specification, aged, or surplus organics
RCRA Code: Not reported
Meth Code: H141 - Storage, Bulking, And/Or Transfer Off Site--No Treatment/Reovery (H010-H129) Or (H131-H135)
Quantity Tons: 0.165
Waste Quantity: 50
Quantity Unit: G
Additional Code 1: Not reported
Additional Code 2: Not reported
Additional Code 3: Not reported
Additional Code 4: Not reported
Additional Code 5: Not reported

HWTS:

Name: ANAHEIM FULLERTON TOWING CO
Address: 1122 N ANAHEIM BLVD
Address 2: Not reported
City,State,Zip: ANAHEIM, CA 92801
EPA ID: CAL000072480
Inactive Date: 06/30/2021
Create Date: 10/16/1992
Last Act Date: Not reported
Mailing Name: Not reported
Mailing Address: 1122 N ANAHEIM BLVD
Mailing Address 2: Not reported
Mailing City,State,Zip: ANAHEIM, CA 928012502
Owner Name: P&H ENTERPRISES INC
Owner Address: 1122 N ANAHEIM BLVD
Owner Address 2: Not reported
Owner City,State,Zip: ANAHEIM, CA 928012502
Contact Name: MARK A. SAEHLENOU
Contact Address: 1122 N ANAHEIM BLVD
Contact Address 2: Not reported
City,State,Zip: ANAHEIM, CA 92801
Facility Status: Inactive
Facility Type: PERMANENT
Category: STATE
Latitude: 33.848842
Longitude: -117.919775

NAICS:

EPA ID: CAL000072480
Create Date: 2004-10-20 10:23:57.043
NAICS Code: 811198
NAICS Description: All Other Automotive Repair and Maintenance
Issued EPA ID Date: 1992-10-16 00:00:00
Inactive Date: Not reported
Facility Name: ANAHEIM FULLERTON TOWING CO
Facility Address: 1122 N ANAHEIM BLVD
Facility Address 2: Not reported
Facility City: ANAHEIM
Facility County: Not reported
Facility State: CA
Facility Zip: 928012598

Map ID
Direction
Distance
Elevation

MAP FINDINGS

Site

Database(s)

EDR ID Number
EPA ID Number

55
East
1/2-1
0.954 mi.
5038 ft.

SYNRES CHEMICAL COMPANY
1211 NORTH PATT / 1211 NORTH OLIVE
ANAHEIM, CA 92801

ENVIROSTOR S101481422
N/A

Relative:
Higher
Actual:
164 ft.

ENVIROSTOR:
Name: SYNRES CHEMICAL COMPANY
Address: 1211 NORTH PATT / 1211 NORTH OLIVE
City,State,Zip: ANAHEIM, CA 92801
Facility ID: 30280127
Status: Inactive - Needs Evaluation
Status Date: 06/01/1995
Site Code: Not reported
Site Type: Evaluation
Site Type Detailed: Evaluation
Acres: 0
NPL: NO
Regulatory Agencies: NONE SPECIFIED
Lead Agency: NONE SPECIFIED
Program Manager: Not reported
Supervisor: * Greg Holmes
Division Branch: Cleanup Cypress
Assembly: 69
Senate: 29
Special Program: EPA - PASI
Restricted Use: NO
Site Mgmt Req: NONE SPECIFIED
Funding: EPA Grant
Latitude: 33.85093
Longitude: -117.9159
APN: NONE SPECIFIED
Past Use: NONE SPECIFIED
Potential COC: * HYDROCARBON SOLVENTS * ALKALINE SOLUTION WITHOUT METALS Asbestos
Containing Materials (ACM * WASTE OIL & MIXED OIL * POLYMERIC RESIN
WASTE
Confirmed COC: NONE SPECIFIED
Potential Description: NONE SPECIFIED
Alias Name: CHEVRON CHEMICAL COMPANY
Alias Type: Alternate Name
Alias Name: GENERAL ELECTRIC CO. CHEMICALS DEPT.
Alias Type: Alternate Name
Alias Name: STEPAN CHEMICAL COMPANY
Alias Type: Alternate Name
Alias Name: 30280127
Alias Type: Envirostor ID Number
Completed Info:
Completed Area Name: PROJECT WIDE
Completed Sub Area Name: Not reported
Completed Document Type: *Site Inspection (SI) Report
Completed Date: 07/19/1989
Comments: SITE INSP DONE SITE INVESTIGATION SAMPLING PERFORMED SITE
INSPECTION(LOW) RECOMMENDED FOR EPA
Completed Area Name: PROJECT WIDE
Completed Sub Area Name: Not reported
Completed Document Type: Preliminary Assessment Report
Completed Date: 11/23/1987
Comments: PRELIM ASSESS DONE EPA/DHS : SITE INSPECTION MEDIUM

Map ID
 Direction
 Distance
 Elevation

MAP FINDINGS

Site

Database(s)

EDR ID Number
 EPA ID Number

SYNRES CHEMICAL COMPANY (Continued)

S101481422

Completed Area Name: PROJECT WIDE
 Completed Sub Area Name: Not reported
 Completed Document Type: Site Screening
 Completed Date: 01/12/1987
 Comments: SITE SCREENING DONE RATIONALE FOR PA: PREVIOUS OWNER HAS A HISTORY OF SPILLS.

Future Area Name: Not reported
 Future Sub Area Name: Not reported
 Future Document Type: Not reported
 Future Due Date: Not reported
 Schedule Area Name: Not reported
 Schedule Sub Area Name: Not reported
 Schedule Document Type: Not reported
 Schedule Due Date: Not reported
 Schedule Revised Date: Not reported

M56
East
1/2-1
0.956 mi.
5050 ft.
Relative:
Higher
Actual:
162 ft.

ESSEX GROUP, INC
1075 N PATT ST
ANAHEIM, CA 92803
Site 1 of 2 in cluster M

RCRA-SQG **1000225696**
ENVIROSTOR **CAD981450125**
LUST
CPS-SLIC
HIST UST
Orange Co. Industrial Site
Cortese
EMI
HIST CORTESE
CERS
HWTS

RCRA-SQG:
 Date Form Received by Agency: 19960901
 Handler Name: ESSEX GROUP, INC
 Handler Address: 1075 N PATT ST
 Handler City,State,Zip: ANAHEIM, CA 92803
 EPA ID: CAD981450125
 Contact Name: Not reported
 Contact Address: Not reported
 Contact City,State,Zip: Not reported
 Contact Telephone: Not reported
 Contact Fax: Not reported
 Contact Email: Not reported
 Contact Title: Not reported
 EPA Region: 09
 Land Type: Not reported
 Federal Waste Generator Description: Small Quantity Generator
 Non-Notifier: Not reported
 Biennial Report Cycle: Not reported
 Accessibility: Not reported
 Active Site Indicator: Handler Activities
 State District Owner: CA
 State District: 4
 Mailing Address: 1075 N PATT ST
 Mailing City,State,Zip: ANAHEIM, CA 92803
 Owner Name: Not reported
 Owner Type: Not reported
 Operator Name: NOT REQUIRED
 Operator Type: Private
 Short-Term Generator Activity: No

Map ID
 Direction
 Distance
 Elevation

MAP FINDINGS

Site

Database(s)

EDR ID Number
 EPA ID Number

ESSEX GROUP, INC (Continued)

1000225696

Importer Activity:	No
Mixed Waste Generator:	No
Transporter Activity:	No
Transfer Facility Activity:	No
Recycler Activity with Storage:	No
Small Quantity On-Site Burner Exemption:	No
Smelting Melting and Refining Furnace Exemption:	No
Underground Injection Control:	No
Off-Site Waste Receipt:	No
Universal Waste Indicator:	No
Universal Waste Destination Facility:	No
Federal Universal Waste:	No
Active Site Fed-Reg Treatment Storage and Disposal Facility:	Not reported
Active Site Converter Treatment storage and Disposal Facility:	Not reported
Active Site State-Reg Treatment Storage and Disposal Facility:	Not reported
Active Site State-Reg Handler:	---
Federal Facility Indicator:	Not reported
Hazardous Secondary Material Indicator:	NN
Sub-Part K Indicator:	Not reported
Commercial TSD Indicator:	No
Treatment Storage and Disposal Type:	Not reported
2018 GPRA Permit Baseline:	Not on the Baseline
2018 GPRA Renewals Baseline:	Not on the Baseline
Permit Renewals Workload Universe:	Not reported
Permit Workload Universe:	Not reported
Permit Progress Universe:	Not reported
Post-Closure Workload Universe:	Not reported
Closure Workload Universe:	Not reported
202 GPRA Corrective Action Baseline:	No
Corrective Action Workload Universe:	No
Subject to Corrective Action Universe:	No
Non-TSDFs Where RCRA CA has Been Imposed Universe:	No
TSDFs Potentially Subject to CA Under 3004 (u)/(v) Universe:	No
TSDFs Only Subject to CA under Discretionary Auth Universe:	No
Corrective Action Priority Ranking:	No NCAPS ranking
Environmental Control Indicator:	No
Institutional Control Indicator:	No
Human Exposure Controls Indicator:	N/A
Groundwater Controls Indicator:	N/A
Operating TSDF Universe:	Not reported
Full Enforcement Universe:	Not reported
Significant Non-Complier Universe:	No
Unaddressed Significant Non-Complier Universe:	No
Addressed Significant Non-Complier Universe:	No
Significant Non-Complier With a Compliance Schedule Universe:	No
Financial Assurance Required:	Not reported
Handler Date of Last Change:	20060905
Recognized Trader-Importer:	No
Recognized Trader-Exporter:	No
Importer of Spent Lead Acid Batteries:	No
Exporter of Spent Lead Acid Batteries:	No
Recycler Activity Without Storage:	Not reported
Manifest Broker:	Not reported
Sub-Part P Indicator:	No

Map ID
Direction
Distance
Elevation

MAP FINDINGS

Site

Database(s)

EDR ID Number
EPA ID Number

ESSEX GROUP, INC (Continued)

1000225696

Handler - Owner Operator:

Owner/Operator Indicator: Operator
Owner/Operator Name: NOT REQUIRED
Legal Status: Private
Date Became Current: Not reported
Date Ended Current: Not reported
Owner/Operator Address: NOT REQUIRED
Owner/Operator City,State,Zip: NOT REQUIRED, ME 99999
Owner/Operator Telephone: 415-555-1212
Owner/Operator Telephone Ext: Not reported
Owner/Operator Fax: Not reported
Owner/Operator Email: Not reported

Owner/Operator Indicator: Operator
Owner/Operator Name: NOT REQUIRED
Legal Status: Private
Date Became Current: Not reported
Date Ended Current: Not reported
Owner/Operator Address: NOT REQUIRED
Owner/Operator City,State,Zip: NOT REQUIRED, ME 99999
Owner/Operator Telephone: 415-555-1212
Owner/Operator Telephone Ext: Not reported
Owner/Operator Fax: Not reported
Owner/Operator Email: Not reported

Owner/Operator Indicator: Owner
Owner/Operator Name: UNITED TECHNOLOGIES
Legal Status: Private
Date Became Current: Not reported
Date Ended Current: Not reported
Owner/Operator Address: NOT REQUIRED
Owner/Operator City,State,Zip: NOT REQUIRED, ME 99999
Owner/Operator Telephone: 415-555-1212
Owner/Operator Telephone Ext: Not reported
Owner/Operator Fax: Not reported
Owner/Operator Email: Not reported

Historic Generators:

Receive Date: 19960901
Handler Name: ESSEX GROUP, INC
Federal Waste Generator Description: Large Quantity Generator
State District Owner: CA
Large Quantity Handler of Universal Waste: No
Recognized Trader Importer: No
Recognized Trader Exporter: No
Spent Lead Acid Battery Importer: No
Spent Lead Acid Battery Exporter: No
Current Record: No
Non Storage Recycler Activity: Not reported
Electronic Manifest Broker: Not reported

Receive Date: 19960901
Handler Name: ESSEX GROUP, INC
Federal Waste Generator Description: Small Quantity Generator
State District Owner: CA
Large Quantity Handler of Universal Waste: No

Map ID
Direction
Distance
Elevation

MAP FINDINGS

Site

Database(s)

EDR ID Number
EPA ID Number

ESSEX GROUP, INC (Continued)

1000225696

Recognized Trader Importer: No
Recognized Trader Exporter: No
Spent Lead Acid Battery Importer: No
Spent Lead Acid Battery Exporter: No
Current Record: Yes
Non Storage Recycler Activity: Not reported
Electronic Manifest Broker: Not reported

Receive Date: 19860304
Handler Name: ESSEX GROUP, INC
Federal Waste Generator Description: Small Quantity Generator
State District Owner: CA
Large Quantity Handler of Universal Waste: No
Recognized Trader Importer: No
Recognized Trader Exporter: No
Spent Lead Acid Battery Importer: No
Spent Lead Acid Battery Exporter: No
Current Record: No
Non Storage Recycler Activity: Not reported
Electronic Manifest Broker: Not reported

List of NAICS Codes and Descriptions:

NAICS Code: 49311
NAICS Description: GENERAL WAREHOUSING AND STORAGE

Facility Has Received Notices of Violations:

Violations: No Violations Found

Evaluation Action Summary:

Evaluations: No Evaluations Found

ENVIROSTOR:

Name: ESSEX GROUP INCORPORATED
Address: 1075 N PATT ST
City,State,Zip: ANAHEIM, CA 92801
Facility ID: 71003788
Status: Refer: Other Agency
Status Date: 05/06/2005
Site Code: Not reported
Site Type: Tiered Permit
Site Type Detailed: Tiered Permit
Acres: Not reported
NPL: NO
Regulatory Agencies: NONE SPECIFIED
Lead Agency: NONE SPECIFIED
Program Manager: Not reported
Supervisor: Not reported
Division Branch: Cleanup Cypress
Assembly: 69
Senate: 29
Special Program: Not reported
Restricted Use: NO
Site Mgmt Req: NONE SPECIFIED
Funding: Not reported

Map ID
Direction
Distance
Elevation

MAP FINDINGS

Site

Database(s)

EDR ID Number
EPA ID Number

ESSEX GROUP, INC (Continued)

1000225696

Latitude: 33.84854
Longitude: -117.9154
APN: NONE SPECIFIED
Past Use: NONE SPECIFIED
Potential COC: NONE SPECIFIED
Confirmed COC: NONE SPECIFIED
Potential Description: NONE SPECIFIED
Alias Name: CAL000279524
Alias Type: EPA Identification Number
Alias Name: 71003788
Alias Type: Envirostor ID Number

Completed Info:

Completed Area Name: PROJECT WIDE
Completed Sub Area Name: Not reported
Completed Document Type: Phase 1
Completed Date: 05/06/2005
Comments: Not reported

Completed Area Name: PROJECT WIDE
Completed Sub Area Name: Not reported
Completed Document Type: Phase I Verification
Completed Date: 05/16/2005
Comments: Not reported

Future Area Name: Not reported
Future Sub Area Name: Not reported
Future Document Type: Not reported
Future Due Date: Not reported
Schedule Area Name: Not reported
Schedule Sub Area Name: Not reported
Schedule Document Type: Not reported
Schedule Due Date: Not reported
Schedule Revised Date: Not reported

LUST:

Name: ESSEX
Address: 1075 N PATT ST
City,State,Zip: ANAHEIM, CA 92801
Lead Agency: ANAHEIM CITY
Case Type: LUST Cleanup Site
Geo Track: http://geotracker.waterboards.ca.gov/profile_report.asp?global_id=T0605901806
Global Id: T0605901806
Latitude: 33.8485493
Longitude: -117.915454
Status: Completed - Case Closed
Status Date: 12/22/1994
Case Worker: RM
RB Case Number: 083002576T
Local Agency: ANAHEIM CITY
File Location: Not reported
Local Case Number: Not reported
Potential Media Affect: Soil
Potential Contaminants of Concern: Other Solvent or Non-Petroleum Hydrocarbon
Site History: Not reported

LUST:

Global Id: T0605901806

Map ID
Direction
Distance
Elevation

MAP FINDINGS

Site

Database(s)

EDR ID Number
EPA ID Number

ESSEX GROUP, INC (Continued)

1000225696

Contact Type: Local Agency Caseworker
Contact Name: RALPH MCCAFFREY
Organization Name: ANAHEIM CITY
Address: 201 S. ANAHEIM BLVD. MS 601
City: ANAHEIM
Email: rmccaffrey@anaheim.net
Phone Number: Not reported

Global Id: T0605901806
Contact Type: Regional Board Caseworker
Contact Name: VALERIE JAHN-BULL
Organization Name: SANTA ANA RWQCB (REGION 8)
Address: 3737 MAIN STREET, SUITE 500
City: RIVERSIDE
Email: valerie.jahn-bull@waterboards.ca.gov
Phone Number: 9517824903

LUST:

Global Id: T0605901806
Action Type: Other
Date: 10/21/1994
Action: Leak Reported

Global Id: T0605901806
Action Type: ENFORCEMENT
Date: 12/13/1994
Action: Letter - Notice

Global Id: T0605901806
Action Type: ENFORCEMENT
Date: 12/22/1994
Action: Closure/No Further Action Letter

Global Id: T0605901806
Action Type: ENFORCEMENT
Date: 10/21/1994
Action: Notice of Responsibility

Global Id: T0605901806
Action Type: ENFORCEMENT
Date: 12/22/1994
Action: Referral to Other State Agency

Global Id: T0605901806
Action Type: Other
Date: 05/04/1994
Action: Leak Discovery

LUST:

Global Id: T0605901806
Status: Open - Case Begin Date
Status Date: 05/04/1994

Global Id: T0605901806
Status: Open - Site Assessment
Status Date: 10/21/1994

Map ID
Direction
Distance
Elevation

MAP FINDINGS

Site

Database(s)

EDR ID Number
EPA ID Number

ESSEX GROUP, INC (Continued)

1000225696

Global Id: T0605901806
Status: Open - Site Assessment
Status Date: 12/13/1994

Global Id: T0605901806
Status: Completed - Case Closed
Status Date: 12/22/1994

LUST REG 8:

Name: ESSEX
Address: 1075 PATT ST
City: ANAHEIM
Region: 8
County: Orange
Regional Board: Santa Ana Region
Facility Status: Case Closed
Case Number: 083002576T
Local Case Num: Not reported
Case Type: Soil only
Substance: Hydrocarbons
Qty Leaked: Not reported
Abate Method: Not reported
Cross Street: Not reported
Enf Type: CLOS
Funding: Not reported
How Discovered: Not reported
How Stopped: Not reported
Leak Cause: Not reported
Leak Source: Not reported
Global ID: T0605901806
How Stopped Date: Not reported
Enter Date: 12/13/1994
Date Confirmation of Leak Began: 10/21/1994
Date Preliminary Assessment Began: Not reported
Discover Date: 5/4/1994
Enforcement Date: Not reported
Close Date: 12/22/1994
Date Prelim Assessment Workplan Submitted: Not reported
Date Pollution Characterization Began: 12/13/1994
Date Remediation Plan Submitted: Not reported
Date Remedial Action Underway: Not reported
Date Post Remedial Action Monitoring: Not reported
Enter Date: 12/13/1994
GW Qualifies: Not reported
Soil Qualifies: Not reported
Operator: Not reported
Facility Contact: Not reported
Interim: Not reported
Oversite Program: LUST
Latitude: 33.8483541
Longitude: -117.9155538
MTBE Date: Not reported
Max MTBE GW: Not reported
MTBE Concentration: 0
Max MTBE Soil: Not reported
MTBE Fuel: 0

Map ID
Direction
Distance
Elevation

MAP FINDINGS

Site

Database(s)

EDR ID Number
EPA ID Number

ESSEX GROUP, INC (Continued)

1000225696

MTBE Tested: Not Required to be Tested.
MTBE Class: *
Staff: VJJ
Staff Initials: UNK
Lead Agency: Local Agency
Local Agency: 30011
Hydr Basin #: COASTAL PLAIN OF ORA
Beneficial: Not reported
Priority: Not reported
Cleanup Fund Id: Not reported
Work Suspended: Not reported
Summary: HEAVY METALS AND PETROLEUM HYDROCARBON CONTAMINATED SOILS

CPS-SLIC:

Name: ESSEX GROUP
Address: 1075 N PATT ST
City,State,Zip: ANAHEIM, CA 92801
Region: STATE
Facility Status: Completed - Case Closed
Status Date: 05/13/1996
Global Id: T10000018298
Lead Agency: ORANGE COUNTY LOP
Lead Agency Case Number: 95IC039
Latitude: 33.8485991
Longitude: -117.9154296
Case Type: Cleanup Program Site
Case Worker: Not reported
Local Agency: ORANGE COUNTY LOP
RB Case Number: Not reported
File Location: All Files are on GeoTracker or in the Local Agency Warehouse
Potential Media Affected: Not reported
Potential Contaminants of Concern: Not reported
Site History: Please refer to recent Site Documents or Monitoring Reports for site history. Orange County is not responsible for the accuracy of any professional interpretations provided in reports submitted by consultants for the responsible party.

Click here to access the California GeoTracker records for this facility:

HIST UST:

Name: ESSEX GROUP INC
Address: 1075 N PATT ST
City,State,Zip: ANAHEIM, CA 92803
File Number: Not reported
URL: Not reported
Region: STATE
Facility ID: 00000067398
Facility Type: Other
Other Type: MANUFACTURER
Contact Name: E. F. NISSELI
Telephone: 7146351971
Owner Name: ESSEX GROUP INC.
Owner Address: 1075 N. PUTT ST.
Owner City,St,Zip: ANAHEIM, CA 92803
Total Tanks: 0003

Map ID
Direction
Distance
Elevation

MAP FINDINGS

Site

Database(s)

EDR ID Number
EPA ID Number

ESSEX GROUP, INC (Continued)

1000225696

Tank Num: 001
Container Num: 1
Year Installed: 1965
Tank Capacity: 00001000
Tank Used for: WASTE
Type of Fuel: 2
Container Construction Thickness: X
Leak Detection: Visual

Tank Num: 002
Container Num: 2
Year Installed: 1965
Tank Capacity: 00009000
Tank Used for: PRODUCT
Type of Fuel: Not reported
Container Construction Thickness: Not reported
Leak Detection: Visual

Tank Num: 003
Container Num: 3
Year Installed: 1965
Tank Capacity: 00003000
Tank Used for: PRODUCT
Type of Fuel: Not reported
Container Construction Thickness: Not reported
Leak Detection: Not reported

Orange Co. Industrial Site:

Name: ESSEX GROUP
Address: 1075 N PATT ST
City,State,Zip: ANAHEIM, CA 92801
Case ID: 95IC039
Record ID: RO0000519
Current Status: CLOSED 5/13/1996
Closure Type: Closure certification issued
Released Chemical: WASTE (OR SLOP) OIL

CORTESE:

Name: ESSEX
Address: 1075 N PATT ST
City,State,Zip: ANAHEIM, CA 92801
Region: CORTESE
Envirostor Id: Not reported
Global ID: T0605901806
Site/Facility Type: LUST CLEANUP SITE
Cleanup Status: COMPLETED - CASE CLOSED
Status Date: Not reported
Site Code: Not reported
Latitude: Not reported
Longitude: Not reported
Owner: Not reported
Enf Type: Not reported
Swat R: Not reported
Flag: active
Order No: Not reported
Waste Discharge System No: Not reported

Map ID
Direction
Distance
Elevation

MAP FINDINGS

Site

Database(s)

EDR ID Number
EPA ID Number

ESSEX GROUP, INC (Continued)

1000225696

Effective Date: Not reported
Region 2: Not reported
WID Id: Not reported
Solid Waste Id No: Not reported
Waste Management Uit Name: Not reported
File Name: Active Open

EMI:

Name: ESSEX GROUP INC
Address: 1075 N PATT ST
City,State,Zip: ANAHEIM, CA 92801
Year: 1987
County Code: 30
Air Basin: SC
Facility ID: 17980
Air District Name: SC
SIC Code: 3312
Air District Name: SOUTH COAST AQMD
Community Health Air Pollution Info System: Not reported
Consolidated Emission Reporting Rule: Not reported
Total Organic Hydrocarbon Gases Tons/Yr: 6
Reactive Organic Gases Tons/Yr: 6
Carbon Monoxide Emissions Tons/Yr: 0
NOX - Oxides of Nitrogen Tons/Yr: 0
SOX - Oxides of Sulphur Tons/Yr: 0
Particulate Matter Tons/Yr: 3
Part. Matter 10 Micrometers and Smlr Tons/Yr:3

Name: ESSEX GROUP INC
Address: 1075 N PATT ST
City,State,Zip: ANAHEIM, CA 92801
Year: 1990
County Code: 30
Air Basin: SC
Facility ID: 17980
Air District Name: SC
SIC Code: 3312
Air District Name: SOUTH COAST AQMD
Community Health Air Pollution Info System: Not reported
Consolidated Emission Reporting Rule: Not reported
Total Organic Hydrocarbon Gases Tons/Yr: 7
Reactive Organic Gases Tons/Yr: 7
Carbon Monoxide Emissions Tons/Yr: 1
NOX - Oxides of Nitrogen Tons/Yr: 1
SOX - Oxides of Sulphur Tons/Yr: 0
Particulate Matter Tons/Yr: 0
Part. Matter 10 Micrometers and Smlr Tons/Yr:0

Name: ESSEX GROUP INC
Address: 1075 N PATT ST
City,State,Zip: ANAHEIM, CA 92801
Year: 1993
County Code: 30
Air Basin: SC
Facility ID: 17980
Air District Name: SC
SIC Code: 3312

Map ID
Direction
Distance
Elevation

MAP FINDINGS

Site

Database(s)

EDR ID Number
EPA ID Number

ESSEX GROUP, INC (Continued)

1000225696

Air District Name: SOUTH COAST AQMD
Community Health Air Pollution Info System: Not reported
Consolidated Emission Reporting Rule: Not reported
Total Organic Hydrocarbon Gases Tons/Yr: 6
Reactive Organic Gases Tons/Yr: 6
Carbon Monoxide Emissions Tons/Yr: 0
NOX - Oxides of Nitrogen Tons/Yr: 0
SOX - Oxides of Sulphur Tons/Yr: 0
Particulate Matter Tons/Yr: 0
Part. Matter 10 Micrometers and Smlr Tons/Yr:0

Name: ESSEX GROUP INC
Address: 1075 N PATT ST
City,State,Zip: ANAHEIM, CA 92801
Year: 1995
County Code: 30
Air Basin: SC
Facility ID: 17980
Air District Name: SC
SIC Code: 3312
Air District Name: SOUTH COAST AQMD
Community Health Air Pollution Info System: Not reported
Consolidated Emission Reporting Rule: Not reported
Total Organic Hydrocarbon Gases Tons/Yr: 6
Reactive Organic Gases Tons/Yr: 6
Carbon Monoxide Emissions Tons/Yr: 0
NOX - Oxides of Nitrogen Tons/Yr: 0
SOX - Oxides of Sulphur Tons/Yr: 0
Particulate Matter Tons/Yr: 0
Part. Matter 10 Micrometers and Smlr Tons/Yr:0

Name: ESSEX GROUP INC
Address: 1075 N PATT ST
City,State,Zip: ANAHEIM, CA 92801
Year: 1996
County Code: 30
Air Basin: SC
Facility ID: 17980
Air District Name: SC
SIC Code: 3312
Air District Name: SOUTH COAST AQMD
Community Health Air Pollution Info System: Not reported
Consolidated Emission Reporting Rule: Not reported
Total Organic Hydrocarbon Gases Tons/Yr: 3
Reactive Organic Gases Tons/Yr: 3
Carbon Monoxide Emissions Tons/Yr: 0
NOX - Oxides of Nitrogen Tons/Yr: 0
SOX - Oxides of Sulphur Tons/Yr: 0
Particulate Matter Tons/Yr: 0
Part. Matter 10 Micrometers and Smlr Tons/Yr:0

Name: ESSEX GROUP INC
Address: 1075 N PATT ST
City,State,Zip: ANAHEIM, CA 92801
Year: 2002
County Code: 30
Air Basin: SC

Map ID
Direction
Distance
Elevation

MAP FINDINGS

Site

Database(s)

EDR ID Number
EPA ID Number

ESSEX GROUP, INC (Continued)

1000225696

Facility ID: 17980
Air District Name: SC
SIC Code: 3357
Air District Name: SOUTH COAST AQMD
Community Health Air Pollution Info System: Not reported
Consolidated Emission Reporting Rule: Not reported
Total Organic Hydrocarbon Gases Tons/Yr: 11
Reactive Organic Gases Tons/Yr: 9
Carbon Monoxide Emissions Tons/Yr: 0
NOX - Oxides of Nitrogen Tons/Yr: 0
SOX - Oxides of Sulphur Tons/Yr: 0
Particulate Matter Tons/Yr: 1
Part. Matter 10 Micrometers and Smlr Tons/Yr:1

Name: ESSEX GROUP INC
Address: 1075 N PATT ST
City,State,Zip: ANAHEIM, CA 92801
Year: 2003
County Code: 30
Air Basin: SC
Facility ID: 17980
Air District Name: SC
SIC Code: 3357
Air District Name: SOUTH COAST AQMD
Community Health Air Pollution Info System: Not reported
Consolidated Emission Reporting Rule: Not reported
Total Organic Hydrocarbon Gases Tons/Yr: 11
Reactive Organic Gases Tons/Yr: 9
Carbon Monoxide Emissions Tons/Yr: 0
NOX - Oxides of Nitrogen Tons/Yr: 0
SOX - Oxides of Sulphur Tons/Yr: 0
Particulate Matter Tons/Yr: 1
Part. Matter 10 Micrometers and Smlr Tons/Yr:1

Name: ESSEX GROUP INC
Address: 1075 N PATT ST
City,State,Zip: ANAHEIM, CA 92801
Year: 2004
County Code: 30
Air Basin: SC
Facility ID: 17980
Air District Name: SC
SIC Code: 3357
Air District Name: SOUTH COAST AQMD
Community Health Air Pollution Info System: Not reported
Consolidated Emission Reporting Rule: Not reported
Total Organic Hydrocarbon Gases Tons/Yr: 11.029699
Reactive Organic Gases Tons/Yr: 8.93
Carbon Monoxide Emissions Tons/Yr: 0.00175
NOX - Oxides of Nitrogen Tons/Yr: 0.0065
SOX - Oxides of Sulphur Tons/Yr: 0.0000415
Particulate Matter Tons/Yr: 1.031005
Part. Matter 10 Micrometers and Smlr Tons/Yr:0.68

HIST CORTESE:

edr_fname: ESSEX
edr_fadd1: 1075 PATT

Map ID
Direction
Distance
Elevation

MAP FINDINGS

Site

Database(s)

EDR ID Number
EPA ID Number

ESSEX GROUP, INC (Continued)

1000225696

City,State,Zip: ANAHEIM, CA 92803
Region: CORTESE
Facility County Code: 30
Reg By: LTNKA
Reg Id: 083002576T

CERS:

Name: ESSEX ELECTRIC INC
Address: 1075 NORTH PATT STREET
City,State,Zip: ANAHEIM, CA 92801-2546
Site ID: 466830
CERS ID: 110000480916
CERS Description: US EPA Air Emission Inventory System (EIS)

Affiliation:

Affiliation Type Desc: Public Contact
Entity Name: STEVE LUNDERGAN
Entity Title: Not reported
Affiliation Address: Not reported
Affiliation City: Not reported
Affiliation State: Not reported
Affiliation Country: Not reported
Affiliation Zip: Not reported
Affiliation Phone: ,

Name: ESSEX
Address: 1075 N PATT ST
City,State,Zip: ANAHEIM, CA 92801
Site ID: 221734
CERS ID: T0605901806
CERS Description: Leaking Underground Storage Tank Cleanup Site

Affiliation:

Affiliation Type Desc: Local Agency Caseworker
Entity Name: RALPH MCCAFFREY - ANAHEIM CITY
Entity Title: Not reported
Affiliation Address: 201 S. ANAHEIM BLVD. MS 601
Affiliation City: ANAHEIM
Affiliation State: CA
Affiliation Country: Not reported
Affiliation Zip: Not reported
Affiliation Phone: ,

Affiliation Type Desc: Regional Board Caseworker
Entity Name: VALERIE JAHN-BULL - SANTA ANA RWQCB (REGION 8)
Entity Title: Not reported
Affiliation Address: 3737 MAIN STREET, SUITE 500
Affiliation City: RIVERSIDE
Affiliation State: CA
Affiliation Country: Not reported
Affiliation Zip: Not reported
Affiliation Phone: 9517824903,

HWTS:

Name: ESSEX GROUP INC

Map ID
 Direction
 Distance
 Elevation

MAP FINDINGS

Site

Database(s)

EDR ID Number
 EPA ID Number

ESSEX GROUP, INC (Continued)

1000225696

Address: 1075 N PATT ST
 Address 2: Not reported
 City,State,Zip: ANAHEIM, CA 92801
 EPA ID: CAL000024644
 Inactive Date: 01/01/1995
 Create Date: 05/09/1990
 Last Act Date: Not reported
 Mailing Name: Not reported
 Mailing Address: P O BOX 3280
 Mailing Address 2: Not reported
 Mailing City,State,Zip: ANAHEIM, CA 928030000
 Owner Name: BRUCE JOHN CEO
 Owner Address: Not reported
 Owner Address 2: Not reported
 Owner City,State,Zip: Not reported
 Contact Name: INACTIVE PER SURVEY 2-22-95 LC
 Contact Address: Not reported
 Contact Address 2: Not reported
 City,State,Zip: Not reported
 Facility Status: Inactive
 Facility Type: PERMANENT
 Category: STATE
 Latitude: 33.848443
 Longitude: -117.915454

M57
East
1/2-1
0.971 mi.
5126 ft.

Relative:
Higher

Actual:
162 ft.

STEPHAN CHEMICAL COMPANY
1208 PATT ST
ANAHEIM, CA 92801

Site 2 of 2 in cluster M

ENVIROSTOR **1000345123**
LUST **N/A**
CPS-SLIC
CERS HAZ WASTE
HIST UST
Orange Co. Industrial Site
Cortese
EMI
HIST CORTESE
NPDES
CIWQS
CERS

ENVIROSTOR:
 Name: STEPAN CO.
 Address: 1208 N. PATT STREET
 City,State,Zip: ANAHEIM, CA 92801
 Facility ID: 71002413
 Status: Inactive - Needs Evaluation
 Status Date: Not reported
 Site Code: Not reported
 Site Type: Tiered Permit
 Site Type Detailed: Tiered Permit
 Acres: Not reported
 NPL: NO
 Regulatory Agencies: NONE SPECIFIED
 Lead Agency: NONE SPECIFIED
 Program Manager: Not reported
 Supervisor: Not reported
 Division Branch: Cleanup Cypress
 Assembly: 69
 Senate: 29
 Special Program: Not reported

Map ID
Direction
Distance
Elevation

MAP FINDINGS

Site

Database(s)

EDR ID Number
EPA ID Number

STEPHAN CHEMICAL COMPANY (Continued)

1000345123

Restricted Use: NO
Site Mgmt Req: NONE SPECIFIED
Funding: Not reported
Latitude: 33.85008
Longitude: -117.9145
APN: NONE SPECIFIED
Past Use: NONE SPECIFIED
Potential COC: NONE SPECIFIED
Confirmed COC: NONE SPECIFIED
Potential Description: NONE SPECIFIED
Alias Name: CAD046590162
Alias Type: EPA Identification Number
Alias Name: 110000480890
Alias Type: EPA (FRS #)
Alias Name: 71002413
Alias Type: Envirostor ID Number

Completed Info:

Completed Area Name: Not reported
Completed Sub Area Name: Not reported
Completed Document Type: Not reported
Completed Date: Not reported
Comments: Not reported

Future Area Name: Not reported
Future Sub Area Name: Not reported
Future Document Type: Not reported
Future Due Date: Not reported
Schedule Area Name: Not reported
Schedule Sub Area Name: Not reported
Schedule Document Type: Not reported
Schedule Due Date: Not reported
Schedule Revised Date: Not reported

Name: STEPAN CHEMICAL COMPANY
Address: 1208 NORTH PATT STREET
City,State,Zip: ANAHEIM, CA 92801
Facility ID: 30280114
Status: Refer: RCRA
Status Date: 06/01/1995
Site Code: Not reported
Site Type: Historical
Site Type Detailed: * Historical
Acres: Not reported
NPL: NO
Regulatory Agencies: NONE SPECIFIED
Lead Agency: NONE SPECIFIED
Program Manager: Not reported
Supervisor: * Mmonroy
Division Branch: Cleanup Cypress
Assembly: 69
Senate: 29
Special Program: * CERC2
Restricted Use: NO
Site Mgmt Req: NONE SPECIFIED
Funding: Not reported
Latitude: 33.84998
Longitude: -117.9146

Map ID
Direction
Distance
Elevation

MAP FINDINGS

Site

Database(s)

EDR ID Number
EPA ID Number

STEPHAN CHEMICAL COMPANY (Continued)

1000345123

APN: NONE SPECIFIED
Past Use: NONE SPECIFIED
Potential COC: * HYDROCARBON SOLVENTS * OTHER STILL BOTTOM WASTE * CONTAMINATED SOIL * DETERGENT & SOAP * ACID SOLUTION WITHOUT METALS * UNSPECIFIED ACID SOLUTION * UNSPECIFIED SLUDGE WASTE * UNSPECIFIED SOLVENT MIXTURES * OTHER INORGANIC SOLID WASTE * POLYMERIC RESIN WASTE * UNSPECIFIED ORGANIC LIQUID MIXTURE
Confirmed COC: NONE SPECIFIED
Potential Description: NONE SPECIFIED
Alias Name: CHEVRON CHEMICAL DIVISION (1966)
Alias Type: Alternate Name
Alias Name: GENERAL ELECTRIC CO CHEMICALS DEPT
Alias Type: Alternate Name
Alias Name: SYNRES CO
Alias Type: Alternate Name
Alias Name: CAD046590162
Alias Type: EPA Identification Number
Alias Name: 110000480890
Alias Type: EPA (FRS #)
Alias Name: 30280114
Alias Type: Envirostor ID Number

Completed Info:
Completed Area Name: PROJECT WIDE
Completed Sub Area Name: Not reported
Completed Document Type: * Discovery
Completed Date: 08/15/1982
Comments: FACILITY IDENTIFIED FROM HISTORIC PHONEBOOK SEARCH(1971)

Completed Area Name: PROJECT WIDE
Completed Sub Area Name: Not reported
Completed Document Type: *Site Inspection (SI) Report
Completed Date: 07/18/1989
Comments: SITE INSP DONE SITE INVESTIGATION SAMPLING PERFORMED SITE INSPECTION(LOW) RECOMMENDED FOR EPA

Completed Area Name: PROJECT WIDE
Completed Sub Area Name: Not reported
Completed Document Type: Preliminary Assessment Report
Completed Date: 10/19/1987
Comments: SUBMIT TO EPA MEDIUM SSI FOR EPA PRELIM ASSESS DONE HISTORY OF POOR WASTE HANDLING PRACTICES SPILLAGES TO SOIL

Completed Area Name: PROJECT WIDE
Completed Sub Area Name: Not reported
Completed Document Type: Site Screening
Completed Date: 01/02/1987
Comments: SITE SCREENING DONE RATIONALE FOR PA: HISTORY OF SPILLS AT AT THE SITE.

Future Area Name: Not reported
Future Sub Area Name: Not reported
Future Document Type: Not reported
Future Due Date: Not reported
Schedule Area Name: Not reported
Schedule Sub Area Name: Not reported
Schedule Document Type: Not reported
Schedule Due Date: Not reported

Map ID
Direction
Distance
Elevation

MAP FINDINGS

Site

Database(s)

EDR ID Number
EPA ID Number

STEPHAN CHEMICAL COMPANY (Continued)

1000345123

Schedule Revised Date: Not reported

LUST:

Name: STEPHAN CHEMICAL COMPANY
Address: 1208 N PATT ST
City,State,Zip: ANAHEIM, CA 92801
Lead Agency: ANAHEIM CITY
Case Type: LUST Cleanup Site
Geo Track: http://geotracker.waterboards.ca.gov/profile_report.asp?global_id=T0605900309
Global Id: T0605900309
Latitude: 33.8503061
Longitude: -117.9153159
Status: Completed - Case Closed
Status Date: 08/04/1986
Case Worker: RM
RB Case Number: 083000390T
Local Agency: ANAHEIM CITY
File Location: Not reported
Local Case Number: Not reported
Potential Media Affect: Soil
Potential Contaminants of Concern: Gasoline
Site History: Not reported

LUST:

Global Id: T0605900309
Contact Type: Regional Board Caseworker
Contact Name: PATRICIA HANNON
Organization Name: SANTA ANA RWQCB (REGION 8)
Address: 3737 MAIN STREET, SUITE 500
City: RIVERSIDE
Email: patricia.hannon@waterboards.ca.gov
Phone Number: Not reported

Global Id: T0605900309
Contact Type: Local Agency Caseworker
Contact Name: RALPH MCCAFFREY
Organization Name: ANAHEIM CITY
Address: 201 S. ANAHEIM BLVD. MS 601
City: ANAHEIM
Email: rmccaffrey@anaheim.net
Phone Number: Not reported

LUST:

Global Id: T0605900309
Action Type: Other
Date: 06/02/1986
Action: Leak Reported

LUST:

Global Id: T0605900309
Status: Open - Case Begin Date
Status Date: 06/02/1986

Global Id: T0605900309
Status: Open - Site Assessment
Status Date: 06/02/1986

Map ID
Direction
Distance
Elevation

MAP FINDINGS

Site

Database(s)

EDR ID Number
EPA ID Number

STEPHAN CHEMICAL COMPANY (Continued)

1000345123

Global Id: T0605900309
Status: Completed - Case Closed
Status Date: 08/04/1986

LUST REG 8:

Name: STEPHAN CHEMICAL COMPANY
Address: 1208 PATT ST
City: ANAHEIM
Region: 8
County: Orange
Regional Board: Santa Ana Region
Facility Status: Case Closed
Case Number: 083000390T
Local Case Num: Not reported
Case Type: Soil only
Substance: Gasoline
Qty Leaked: Not reported
Abate Method: Not reported
Cross Street: COMMERCIAL
Enf Type: Not reported
Funding: Not reported
How Discovered: Not reported
How Stopped: Not reported
Leak Cause: Not reported
Leak Source: Not reported
Global ID: T0605900309
How Stopped Date: Not reported
Enter Date: 6/11/1987
Date Confirmation of Leak Began: Not reported
Date Preliminary Assessment Began: Not reported
Discover Date: Not reported
Enforcement Date: Not reported
Close Date: 8/4/1986
Date Prelim Assessment Workplan Submitted: Not reported
Date Pollution Characterization Began: Not reported
Date Remediation Plan Submitted: Not reported
Date Remedial Action Underway: Not reported
Date Post Remedial Action Monitoring: Not reported
Enter Date: 6/11/1987
GW Qualifies: Not reported
Soil Qualifies: Not reported
Operator: Not reported
Facility Contact: Not reported
Interim: Not reported
Oversite Program: LUST
Latitude: 33.8503061
Longitude: -117.9153159
MTBE Date: Not reported
Max MTBE GW: Not reported
MTBE Concentration: 0
Max MTBE Soil: Not reported
MTBE Fuel: 1
MTBE Tested: Site NOT Tested for MTBE.Includes Unknown and Not Analyzed.
MTBE Class: *
Staff: PAH
Staff Initials: UNK

Map ID
Direction
Distance
Elevation

MAP FINDINGS

Site

Database(s)

EDR ID Number
EPA ID Number

STEPHAN CHEMICAL COMPANY (Continued)

1000345123

Lead Agency: Local Agency
Local Agency: 30011
Hydr Basin #: COASTAL PLAIN OF ORA
Beneficial: Not reported
Priority: Not reported
Cleanup Fund Id: Not reported
Work Suspended: Not reported
Summary: Not reported

CPS-SLIC:

Name: STEPAN COMPANY
Address: 1208 N PATT ST
City,State,Zip: ANAHEIM, CA 92801
Region: STATE
Facility Status: Completed - Case Closed
Status Date: 03/08/1996
Global Id: T10000017954
Lead Agency: ORANGE COUNTY LOP
Lead Agency Case Number: 87IC026
Latitude: 33.8508873
Longitude: -117.9150826
Case Type: Cleanup Program Site
Case Worker: Not reported
Local Agency: ORANGE COUNTY LOP
RB Case Number: Not reported
File Location: All Files are on GeoTracker or in the Local Agency Warehouse
Potential Media Affected: Not reported
Potential Contaminants of Concern: Not reported
Site History: Please refer to recent Site Documents or Monitoring Reports for site history. Orange County is not responsible for the accuracy of any professional interpretations provided in reports submitted by consultants for the responsible party.

[Click here to access the California GeoTracker records for this facility:](#)

CERS HAZ WASTE:

Name: STEPAN COMPANY
Address: 1208 N PATT ST
City,State,Zip: ANAHEIM, CA 92801
Site ID: 71400
CERS ID: 10429690
CERS Description: Hazardous Waste Generator

Name: STEPAN COMPANY
Address: 1208 N PATT ST
City,State,Zip: ANAHEIM, CA 92801
Site ID: 71400
CERS ID: 10429690
CERS Description: RCRA LQ HW Generator

HIST UST:

Name: STEPHEN COMPANY
Address: 1208 N PATT ST
City,State,Zip: ANAHEIM, CA 92801
File Number: 0002EE97
URL: <http://geotracker.waterboards.ca.gov/ustpdfs/pdf/0002EE97.pdf>

Map ID
Direction
Distance
Elevation

MAP FINDINGS

Site

Database(s)

EDR ID Number
EPA ID Number

STEPHAN CHEMICAL COMPANY (Continued)

1000345123

Region: STATE
Facility ID: 00000003397
Facility Type: Other
Other Type: CHEMICAL PLANT
Contact Name: Not reported
Telephone: 7147769870
Owner Name: STEPHEN COMPANY
Owner Address: 1208 N PATT ST
Owner City,St,Zip: ANAHEIM, CA 92801
Total Tanks: 0007

Tank Num: 001
Container Num: 441-346
Year Installed: 1975
Tank Capacity: 00005000
Tank Used for: PRODUCT
Type of Fuel: Not reported
Container Construction Thickness: 1/4
Leak Detection: Visual

Tank Num: 002
Container Num: 441-345
Year Installed: 1975
Tank Capacity: 00009940
Tank Used for: PRODUCT
Type of Fuel: Not reported
Container Construction Thickness: 1/4
Leak Detection: Stock Inventor

Tank Num: 003
Container Num: 0001
Year Installed: Not reported
Tank Capacity: 00000100
Tank Used for: WASTE
Type of Fuel: Not reported
Container Construction Thickness: 6
Leak Detection: None

Tank Num: 004
Container Num: 0002
Year Installed: Not reported
Tank Capacity: 00000200
Tank Used for: WASTE
Type of Fuel: Not reported
Container Construction Thickness: 6
Leak Detection: None

Tank Num: 005
Container Num: 0003
Year Installed: Not reported
Tank Capacity: 00000600
Tank Used for: WASTE
Type of Fuel: Not reported
Container Construction Thickness: 6
Leak Detection: None

Tank Num: 006

Map ID
Direction
Distance
Elevation

MAP FINDINGS

Site

Database(s)

EDR ID Number
EPA ID Number

STEPHAN CHEMICAL COMPANY (Continued)

1000345123

Container Num: 0004
Year Installed: Not reported
Tank Capacity: 00000600
Tank Used for: WASTE
Type of Fuel: Not reported
Container Construction Thickness: 6
Leak Detection: None

Tank Num: 007
Container Num: 0005
Year Installed: Not reported
Tank Capacity: 00000000
Tank Used for: WASTE
Type of Fuel: Not reported
Container Construction Thickness: 6
Leak Detection: None

[Click here for Geo Tracker PDF:](#)

Orange Co. Industrial Site:

Name: STEPAN COMPANY
Address: 1208 N PATT ST
City,State,Zip: ANAHEIM, CA 92801
Case ID: 87IC026
Record ID: RO0000108
Current Status: CLOSED 3/8/1996
Closure Type: Referred to Department of Toxic Substance Control
Released Chemical: TITANIUM SULFATE

CORTESE:

Name: STEPHAN CHEMICAL COMPANY
Address: 1208 N PATT ST
City,State,Zip: ANAHEIM, CA 92801
Region: CORTESE
Envirostor Id: Not reported
Global ID: T0605900309
Site/Facility Type: LUST CLEANUP SITE
Cleanup Status: COMPLETED - CASE CLOSED
Status Date: Not reported
Site Code: Not reported
Latitude: Not reported
Longitude: Not reported
Owner: Not reported
Enf Type: Not reported
Swat R: Not reported
Flag: active
Order No: Not reported
Waste Discharge System No: Not reported
Effective Date: Not reported
Region 2: Not reported
WID Id: Not reported
Solid Waste Id No: Not reported
Waste Management Uit Name: Not reported
File Name: Active Open

Map ID
Direction
Distance
Elevation

MAP FINDINGS

Site

Database(s)

EDR ID Number
EPA ID Number

STEPHAN CHEMICAL COMPANY (Continued)

1000345123

EMI:

Name: STEPAN CHEM CO
Address: 1208 N PATT ST
City,State,Zip: ANAHEIM, CA 92801
Year: 1987
County Code: 30
Air Basin: SC
Facility ID: 11009
Air District Name: SC
SIC Code: 2841
Air District Name: SOUTH COAST AQMD
Community Health Air Pollution Info System: Not reported
Consolidated Emission Reporting Rule: Not reported
Total Organic Hydrocarbon Gases Tons/Yr: 8
Reactive Organic Gases Tons/Yr: 7
Carbon Monoxide Emissions Tons/Yr: 0
NOX - Oxides of Nitrogen Tons/Yr: 8
SOX - Oxides of Sulphur Tons/Yr: 5
Particulate Matter Tons/Yr: 7
Part. Matter 10 Micrometers and Smllr Tons/Yr:6

HIST CORTESE:

edr_fname: STEPHAN CHEMICAL COMPANY
edr_fadd1: 1208 PATT
City,State,Zip: ANAHEIM, CA 92801
Region: CORTESE
Facility County Code: 30
Reg By: LTNKA
Reg Id: 083000390T

NPDES:

Name: STEPAN CO
Address: 1208 N PATT ST
City,State,Zip: ANAHEIM, CA 92801
Facility Status: Active
NPDES Number: CAS000001
Region: 8
Agency Number: 0
Regulatory Measure ID: 208852
Place ID: Not reported
Order Number: 97-03-DWQ
WDID: 8 30I012700
Regulatory Measure Type: Enrollee
Program Type: Industrial
Adoption Date Of Regulatory Measure: Not reported
Effective Date Of Regulatory Measure: 12/03/1996
Termination Date Of Regulatory Measure: Not reported
Expiration Date Of Regulatory Measure: Not reported
Discharge Address: 22 W Frontage Rd
Discharge Name: Stepan Co
Discharge City: Northfield
Discharge State: Illinois
Discharge Zip: 60093
Status: Not reported
Status Date: Not reported
Operator Name: Not reported

Map ID
Direction
Distance
Elevation

MAP FINDINGS

Site

Database(s)

EDR ID Number
EPA ID Number

STEPHAN CHEMICAL COMPANY (Continued)

1000345123

Operator Address:	Not reported
Operator City:	Not reported
Operator State:	Not reported
Operator Zip:	Not reported
NPDES as of 03/2018:	
NPDES Number:	CAS000001
Status:	Active
Agency Number:	0
Region:	8
Regulatory Measure ID:	208852
Order Number:	97-03-DWQ
Regulatory Measure Type:	Enrollee
Place ID:	Not reported
WDID:	8 30I012700
Program Type:	Industrial
Adoption Date Of Regulatory Measure:	Not reported
Effective Date Of Regulatory Measure:	12/03/1996
Expiration Date Of Regulatory Measure:	Not reported
Termination Date Of Regulatory Measure:	Not reported
Discharge Name:	Stepan Co
Discharge Address:	22 W Frontage Rd
Discharge City:	Northfield
Discharge State:	Illinois
Discharge Zip:	60093
Received Date:	Not reported
Processed Date:	Not reported
Status:	Not reported
Status Date:	Not reported
Place Size:	Not reported
Place Size Unit:	Not reported
Contact:	Not reported
Contact Title:	Not reported
Contact Phone:	Not reported
Contact Phone Ext:	Not reported
Contact Email:	Not reported
Operator Name:	Not reported
Operator Address:	Not reported
Operator City:	Not reported
Operator State:	Not reported
Operator Zip:	Not reported
Operator Contact:	Not reported
Operator Contact Title:	Not reported
Operator Contact Phone:	Not reported
Operator Contact Phone Ext:	Not reported
Operator Contact Email:	Not reported
Operator Type:	Not reported
Developer:	Not reported
Developer Address:	Not reported
Developer City:	Not reported
Developer State:	Not reported
Developer Zip:	Not reported
Developer Contact:	Not reported
Developer Contact Title:	Not reported
Constype Linear Utility Ind:	Not reported
Emergency Phone:	Not reported
Emergency Phone Ext:	Not reported
Constype Above Ground Ind:	Not reported

Map ID
Direction
Distance
Elevation

MAP FINDINGS

Site

Database(s)

EDR ID Number
EPA ID Number

STEPHAN CHEMICAL COMPANY (Continued)

1000345123

Constype Below Ground Ind:	Not reported
Constype Cable Line Ind:	Not reported
Constype Comm Line Ind:	Not reported
Constype Commercial Ind:	Not reported
Constype Electrical Line Ind:	Not reported
Constype Gas Line Ind:	Not reported
Constype Industrial Ind:	Not reported
Constype Other Description:	Not reported
Constype Other Ind:	Not reported
Constype Recons Ind:	Not reported
Constype Residential Ind:	Not reported
Constype Transport Ind:	Not reported
Constype Utility Description:	Not reported
Constype Utility Ind:	Not reported
Constype Water Sewer Ind:	Not reported
Dir Discharge Uswater Ind:	Not reported
Receiving Water Name:	Not reported
Certifier:	Not reported
Certifier Title:	Not reported
Certification Date:	Not reported
Primary Sic:	Not reported
Secondary Sic:	Not reported
Tertiary Sic:	Not reported
NPDES Number:	Not reported
Status:	Not reported
Agency Number:	Not reported
Region:	8
Regulatory Measure ID:	208852
Order Number:	Not reported
Regulatory Measure Type:	Industrial
Place ID:	Not reported
WDID:	8 301012700
Program Type:	Not reported
Adoption Date Of Regulatory Measure:	Not reported
Effective Date Of Regulatory Measure:	Not reported
Expiration Date Of Regulatory Measure:	Not reported
Termination Date Of Regulatory Measure:	Not reported
Discharge Name:	Not reported
Discharge Address:	Not reported
Discharge City:	Not reported
Discharge State:	Not reported
Discharge Zip:	Not reported
Received Date:	05/09/2008
Processed Date:	12/03/1996
Status:	Active
Status Date:	12/03/1996
Place Size:	7
Place Size Unit:	Acres
Contact:	Colin Crimmins
Contact Title:	Plant Manager
Contact Phone:	714-776-9870
Contact Phone Ext:	21539
Contact Email:	cgrimmins@stepan.com
Operator Name:	Stepan Co
Operator Address:	22 W Frontage Rd
Operator City:	Northfield

Map ID
Direction
Distance
Elevation

MAP FINDINGS

Site

Database(s)

EDR ID Number
EPA ID Number

STEPHAN CHEMICAL COMPANY (Continued)

1000345123

Operator State: Illinois
Operator Zip: 60093
Operator Contact: Colin Crimmins
Operator Contact Title: Plant Manager
Operator Contact Phone: 714-776-9870
Operator Contact Phone Ext: 21539
Operator Contact Email: ccrimmins@stepan.com
Operator Type: Private Business
Developer: Not reported
Developer Address: Not reported
Developer City: Not reported
Developer State: California
Developer Zip: Not reported
Developer Contact: Not reported
Developer Contact Title: Not reported
Constype Linear Utility Ind: Not reported
Emergency Phone: 847-502-0333
Emergency Phone Ext: Not reported
Constype Above Ground Ind: Not reported
Constype Below Ground Ind: Not reported
Constype Cable Line Ind: Not reported
Constype Comm Line Ind: Not reported
Constype Commercial Ind: Not reported
Constype Electrical Line Ind: Not reported
Constype Gas Line Ind: Not reported
Constype Industrial Ind: Not reported
Constype Other Description: Not reported
Constype Other Ind: Not reported
Constype Recons Ind: Not reported
Constype Residential Ind: Not reported
Constype Transport Ind: Not reported
Constype Utility Description: Not reported
Constype Utility Ind: Not reported
Constype Water Sewer Ind: Not reported
Dir Discharge Uswater Ind: N
Receiving Water Name: Santa Ana River
Certifier: Colin Crimmins
Certifier Title: EHSS Manager
Certification Date: 08-JUN-16
Primary Sic: 2843-Surface Active Agents, Finishing Agents, Sulfonated Oils, and Assistants
Secondary Sic: Not reported
Tertiary Sic: Not reported

Name: STEPAN CO
Address: 1208 N PATT ST
City,State,Zip: ANAHEIM, CA 92801
Facility Status: Not reported
NPDES Number: Not reported
Region: Not reported
Agency Number: Not reported
Regulatory Measure ID: Not reported
Place ID: Not reported
Order Number: Not reported
WDID: 8 30I012700
Regulatory Measure Type: Industrial

Map ID
Direction
Distance
Elevation

MAP FINDINGS

Site

Database(s)

EDR ID Number
EPA ID Number

STEPHAN CHEMICAL COMPANY (Continued)

1000345123

Program Type: Not reported
Adoption Date Of Regulatory Measure: Not reported
Effective Date Of Regulatory Measure: Not reported
Termination Date Of Regulatory Measure: Not reported
Expiration Date Of Regulatory Measure: Not reported
Discharge Address: Not reported
Discharge Name: Not reported
Discharge City: Not reported
Discharge State: Not reported
Discharge Zip: Not reported
Status: Active
Status Date: 12/03/1996
Operator Name: Stepan Co
Operator Address: 22 W Frontage Rd
Operator City: Northfield
Operator State: Illinois
Operator Zip: 60093

NPDES as of 03/2018:
NPDES Number: CAS000001
Status: Active
Agency Number: 0
Region: 8
Regulatory Measure ID: 208852
Order Number: 97-03-DWQ
Regulatory Measure Type: Enrollee
Place ID: Not reported
WDID: 8 30I012700
Program Type: Industrial
Adoption Date Of Regulatory Measure: Not reported
Effective Date Of Regulatory Measure: 12/03/1996
Expiration Date Of Regulatory Measure: Not reported
Termination Date Of Regulatory Measure: Not reported
Discharge Name: Stepan Co
Discharge Address: 22 W Frontage Rd
Discharge City: Northfield
Discharge State: Illinois
Discharge Zip: 60093
Received Date: Not reported
Processed Date: Not reported
Status: Not reported
Status Date: Not reported
Place Size: Not reported
Place Size Unit: Not reported
Contact: Not reported
Contact Title: Not reported
Contact Phone: Not reported
Contact Phone Ext: Not reported
Contact Email: Not reported
Operator Name: Not reported
Operator Address: Not reported
Operator City: Not reported
Operator State: Not reported
Operator Zip: Not reported
Operator Contact: Not reported
Operator Contact Title: Not reported
Operator Contact Phone: Not reported
Operator Contact Phone Ext: Not reported

Map ID
Direction
Distance
Elevation

MAP FINDINGS

Site

Database(s)

EDR ID Number
EPA ID Number

STEPHAN CHEMICAL COMPANY (Continued)

1000345123

Operator Contact Email:	Not reported
Operator Type:	Not reported
Developer:	Not reported
Developer Address:	Not reported
Developer City:	Not reported
Developer State:	Not reported
Developer Zip:	Not reported
Developer Contact:	Not reported
Developer Contact Title:	Not reported
Constype Linear Utility Ind:	Not reported
Emergency Phone:	Not reported
Emergency Phone Ext:	Not reported
Constype Above Ground Ind:	Not reported
Constype Below Ground Ind:	Not reported
Constype Cable Line Ind:	Not reported
Constype Comm Line Ind:	Not reported
Constype Commercial Ind:	Not reported
Constype Electrical Line Ind:	Not reported
Constype Gas Line Ind:	Not reported
Constype Industrial Ind:	Not reported
Constype Other Description:	Not reported
Constype Other Ind:	Not reported
Constype Recons Ind:	Not reported
Constype Residential Ind:	Not reported
Constype Transport Ind:	Not reported
Constype Utility Description:	Not reported
Constype Utility Ind:	Not reported
Constype Water Sewer Ind:	Not reported
Dir Discharge Uswater Ind:	Not reported
Receiving Water Name:	Not reported
Certifier:	Not reported
Certifier Title:	Not reported
Certification Date:	Not reported
Primary Sic:	Not reported
Secondary Sic:	Not reported
Tertiary Sic:	Not reported
NPDES Number:	Not reported
Status:	Not reported
Agency Number:	Not reported
Region:	8
Regulatory Measure ID:	208852
Order Number:	Not reported
Regulatory Measure Type:	Industrial
Place ID:	Not reported
WDID:	8 30I012700
Program Type:	Not reported
Adoption Date Of Regulatory Measure:	Not reported
Effective Date Of Regulatory Measure:	Not reported
Expiration Date Of Regulatory Measure:	Not reported
Termination Date Of Regulatory Measure:	Not reported
Discharge Name:	Not reported
Discharge Address:	Not reported
Discharge City:	Not reported
Discharge State:	Not reported
Discharge Zip:	Not reported
Received Date:	05/09/2008

Map ID
Direction
Distance
Elevation

MAP FINDINGS

Site

Database(s)

EDR ID Number
EPA ID Number

STEPHAN CHEMICAL COMPANY (Continued)

1000345123

Processed Date:	12/03/1996
Status:	Active
Status Date:	12/03/1996
Place Size:	7
Place Size Unit:	Acres
Contact:	Colin Crimmins
Contact Title:	Plant Manager
Contact Phone:	714-776-9870
Contact Phone Ext:	21539
Contact Email:	ccrimmins@stepan.com
Operator Name:	Stepan Co
Operator Address:	22 W Frontage Rd
Operator City:	Northfield
Operator State:	Illinois
Operator Zip:	60093
Operator Contact:	Colin Crimmins
Operator Contact Title:	Plant Manager
Operator Contact Phone:	714-776-9870
Operator Contact Phone Ext:	21539
Operator Contact Email:	ccrimmins@stepan.com
Operator Type:	Private Business
Developer:	Not reported
Developer Address:	Not reported
Developer City:	Not reported
Developer State:	California
Developer Zip:	Not reported
Developer Contact:	Not reported
Developer Contact Title:	Not reported
Constype Linear Utility Ind:	Not reported
Emergency Phone:	847-502-0333
Emergency Phone Ext:	Not reported
Constype Above Ground Ind:	Not reported
Constype Below Ground Ind:	Not reported
Constype Cable Line Ind:	Not reported
Constype Comm Line Ind:	Not reported
Constype Commercial Ind:	Not reported
Constype Electrical Line Ind:	Not reported
Constype Gas Line Ind:	Not reported
Constype Industrial Ind:	Not reported
Constype Other Description:	Not reported
Constype Other Ind:	Not reported
Constype Recons Ind:	Not reported
Constype Residential Ind:	Not reported
Constype Transport Ind:	Not reported
Constype Utility Description:	Not reported
Constype Utility Ind:	Not reported
Constype Water Sewer Ind:	Not reported
Dir Discharge Uswater Ind:	N
Receiving Water Name:	Santa Ana River
Certifier:	Colin Crimmins
Certifier Title:	EHSS Manager
Certification Date:	08-JUN-16
Primary Sic:	2843-Surface Active Agents, Finishing Agents, Sulfonated Oils, and Assistants
Secondary Sic:	Not reported
Tertiary Sic:	Not reported

Map ID
Direction
Distance
Elevation

MAP FINDINGS

Site

Database(s)

EDR ID Number
EPA ID Number

STEPHAN CHEMICAL COMPANY (Continued)

1000345123

CIWQS:

Name: STEPAN CO
Address: 1208 N PATT ST
City,State,Zip: ANAHEIM, CA 92801
Agency: Stepan Co
Agency Address: 22 W Frontage Rd, Northfield, IL 60093
Place/Project Type: Industrial - Surface Active Agents, Finishing Agents, Sulfonated Oils, and Assistants
SIC/NAICS: 2843
Region: 8
Program: INDSTW
Regulatory Measure Status: Active
Regulatory Measure Type: Storm water industrial
Order Number: 2014-0057-DWQ
WDID: 8 30I012700
NPDES Number: CAS000001
Adoption Date: Not reported
Effective Date: 12/03/1996
Termination Date: Not reported
Expiration/Review Date: Not reported
Design Flow: Not reported
Major/Minor: Not reported
Complexity: Not reported
TTWQ: Not reported
Enforcement Actions within 5 years: 2
Violations within 5 years: 2
Latitude: 33.85115
Longitude: -117.91546

CERS:

Name: STEPAN COMPANY
Address: 1208 N PATT ST
City,State,Zip: ANAHEIM, CA 92801
Site ID: 71400
CERS ID: 92801STPNC1208N
CERS Description: Toxic Release Inventory

Violations:

Site ID: 71400
Site Name: STEPAN COMPANY
Violation Date: 11-01-2018
Citation: HSC 6.95 25508(a)(1) - California Health and Safety Code, Chapter 6.95, Section(s) 25508(a)(1)
Violation Description: Failure to complete and electronically submit a business plan when storing/handling a hazardous material at or above reportable quantities.
Violation Notes: Returned to compliance on 11/06/2018. NTC LETTER 2018
Violation Division: Anaheim City Fire Department
Violation Program: HMRRP
Violation Source: CERS,
Site ID: 71400
Site Name: STEPAN COMPANY
Violation Date: 12-11-2017
Citation: 22 CCR 12 66262.34(f) - California Code of Regulations, Title 22, Chapter 12, Section(s) 66262.34(f)
Violation Description: Failure to properly label hazardous waste accumulation containers and

Map ID
Direction
Distance
Elevation

MAP FINDINGS

Site

Database(s)

EDR ID Number
EPA ID Number

STEPHAN CHEMICAL COMPANY (Continued)

1000345123

portable tanks with the following requirements: "Hazardous Waste", name and address of the generator, physical and chemical characteristics of the Hazardous Waste, and starting accumulation date.

Violation Notes: Returned to compliance on 12/11/2017. no label (fixed during inspection).

Violation Division: Anaheim City Fire Department

Violation Program: HW

Violation Source: CERS,

Site ID: 71400

Site Name: STEPAN COMPANY

Violation Date: 07-16-2017

Citation: 2014-0057-DWQ - Industrial General Permit

Violation Description: SW - Late Report

Violation Notes: Failure to submit 2016 - 2017 Annual Report by due date

Violation Division: Water Boards

Violation Program: INDSTW

Violation Source: SMARTS,

Site ID: 71400

Site Name: STEPAN COMPANY

Violation Date: 07-02-2013

Citation: 2014-0057-DWQ - Industrial General Permit

Violation Description: SW - Late Report

Violation Notes: Failure to submit 2012-2013 Annual Report by 7/1/13 due date.

Violation Division: Water Boards

Violation Program: INDSTW

Violation Source: SMARTS,

Site ID: 71400

Site Name: STEPAN COMPANY

Violation Date: 02-18-2020

Citation: 2014-0057-DWQ - Industrial General Permit

Violation Description: SW - Late Report

Violation Notes: Failure to submit the Level 1 ERA Report by due date.

Violation Division: Water Boards

Violation Program: INDSTW

Violation Source: SMARTS,

Site ID: 71400

Site Name: STEPAN COMPANY

Violation Date: 02-27-2001

Citation: 2014-0057-DWQ - Industrial General Permit

Violation Description: SW - Deficient Report

Violation Notes: Nonsubmittal of laboratory reports to verify data for the 1998-99 Annual Report

Violation Division: Water Boards

Violation Program: INDSTW

Violation Source: SMARTS,

Site ID: 71400

Site Name: STEPAN COMPANY

Violation Date: 07-02-2014

Citation: 2014-0057-DWQ - Industrial General Permit

Violation Description: SW - Late Report

Violation Notes: Failure to submit 2013-2014 Annual Report

Map ID
Direction
Distance
Elevation

MAP FINDINGS

Site

Database(s)

EDR ID Number
EPA ID Number

STEPHAN CHEMICAL COMPANY (Continued)

1000345123

Violation Division: Water Boards
Violation Program: INDSTW
Violation Source: SMARTS,

Site ID: 71400
Site Name: STEPAN COMPANY
Violation Date: 07-01-2000
Citation: 2014-0057-DWQ - Industrial General Permit
Violation Description: SW - Deficient Report
Violation Notes: Did not analyze for required parameters
Violation Division: Water Boards
Violation Program: INDSTW
Violation Source: SMARTS,

Site ID: 71400
Site Name: STEPAN COMPANY
Violation Date: 10-27-2005
Citation: 2014-0057-DWQ - Industrial General Permit
Violation Description: SW - Deficient Report
Violation Notes: A clerical error at the Regional Board office resulted in an incorrect Notice of Non-Compliance being issued.
Violation Division: Water Boards
Violation Program: INDSTW
Violation Source: SMARTS,

Evaluation:

Eval General Type: Compliance Evaluation Inspection
Eval Date: 06-06-2000
Violations Found: No
Eval Type: Industrial Storm Water Compliance Evaluation
Eval Notes: The facilities SWPPP needs to be updated.- Several spills were noted around the facility.- All industrial process are currently contained on the site by secondary containment bumps and a dyke system around the entire facility.- The water is then transferred to a holding tank and discharged to the sanitary sewer. The inspection started at 1045 and ended at 1130. Weather conditions were clear sky 80 degrees.- Also, I asked Tom to resubmit their annual report with signatures.
Eval Division: Water Boards
Eval Program: INDSTW
Eval Source: SMARTS,

Eval General Type: Compliance Evaluation Inspection
Eval Date: 12-11-2017
Violations Found: No
Eval Type: Routine done by local agency
Eval Notes: no violations
Eval Division: Anaheim City Fire Department
Eval Program: HMRRP
Eval Source: CERS,

Eval General Type: Compliance Evaluation Inspection
Eval Date: 12-11-2017
Violations Found: Yes
Eval Type: Routine done by local agency
Eval Notes: no label
Eval Division: Anaheim City Fire Department
Eval Program: HW

Map ID
Direction
Distance
Elevation

MAP FINDINGS

Site

Database(s)

EDR ID Number
EPA ID Number

STEPHAN CHEMICAL COMPANY (Continued)

1000345123

Eval Source: CERS,

Eval General Type: Compliance Evaluation Inspection
Eval Date: 04-03-2001
Violations Found: No
Eval Type: Industrial Storm Water Compliance Evaluation
Eval Notes: On April 3, 2001 on a cold overcast day, Regional Board staff Marc Brown and Michelle Beckwith conducted a routine compliance inspection of the above referenced facility. The two were met by the facility's Plant Manager, who produced the SWPPP and training records for review. The SWPPP had several areas of concern: The sampling method indicated the sample would be collected within 30 minutes of the storm's onset instead of the 1 hour of discharge requirement. Several other small areas of the plan were noted and corrected during its review. A walkthrough inspection of the facility revealed that most of the exposed areas of the facility are secondarily contained. All storm water falling on this portion of the property is plumbed to the central waste water treatment plant on site prior to being discharged to the POTW. There were some areas that had signs of material spills, however, the way the containment is set up at this facility, no area is a threat to flowing off site during storm activities. Last documented employee training was 1//27/00.

Eval Division: Water Boards
Eval Program: INDSTW
Eval Source: SMARTS,

Eval General Type: Other/Unknown
Eval Date: 11-01-2018
Violations Found: Yes
Eval Type: Other, not routine, done by local agency
Eval Notes: NTC LETTER 2018
Eval Division: Anaheim City Fire Department
Eval Program: HMRRP
Eval Source: CERS,

Enforcement Action:
Site ID: 71400
Site Name: STEPAN COMPANY
Site Address: 1208 N PATT ST
Site City: ANAHEIM
Site Zip: 92801
Enf Action Date: 02-18-2020
Enf Action Type: Staff Enforcement Letter
Enf Action Description: Staff Enforcement Letter
Enf Action Notes: Issued a Notice of Violation for not submitting the Level 1 ERA Report by January 1st.
Enf Action Division: Water Boards
Enf Action Program: INDSTW
Enf Action Source: SMARTS,

Site ID: 71400
Site Name: STEPAN COMPANY
Site Address: 1208 N PATT ST
Site City: ANAHEIM
Site Zip: 92801
Enf Action Date: 02-27-2001
Enf Action Type: Staff Enforcement Letter

Map ID
Direction
Distance
Elevation

MAP FINDINGS

Site

Database(s)

EDR ID Number
EPA ID Number

STEPHAN CHEMICAL COMPANY (Continued)

1000345123

Enf Action Description: Staff Enforcement Letter
Enf Action Notes: Nonsubmittal of laboratory reports to verify data for the 1998-99 Annual Report
Enf Action Division: Water Boards
Enf Action Program: INDSTW
Enf Action Source: SMARTS,

Site ID: 71400
Site Name: STEPAN COMPANY
Site Address: 1208 N PATT ST
Site City: ANAHEIM
Site Zip: 92801
Enf Action Date: 07-31-2013
Enf Action Type: Industrial Storm Water Enforcement
Enf Action Description: Industrial Storm Water Enforcement
Enf Action Notes: Failure to submit 2012-2013 Annual Report by 7/1/13 due date.
Enf Action Division: Water Boards
Enf Action Program: INDSTW
Enf Action Source: SMARTS,

Site ID: 71400
Site Name: STEPAN COMPANY
Site Address: 1208 N PATT ST
Site City: ANAHEIM
Site Zip: 92801
Enf Action Date: 07-31-2014
Enf Action Type: Industrial Storm Water Enforcement
Enf Action Description: Industrial Storm Water Enforcement
Enf Action Notes: Failure to submit 2013-2014 Annual Report
Enf Action Division: Water Boards
Enf Action Program: INDSTW
Enf Action Source: SMARTS,

Site ID: 71400
Site Name: STEPAN COMPANY
Site Address: 1208 N PATT ST
Site City: ANAHEIM
Site Zip: 92801
Enf Action Date: 07-31-2017
Enf Action Type: Industrial Storm Water Enforcement
Enf Action Description: Industrial Storm Water Enforcement
Enf Action Notes: Failure to submit 2016-2017 Annual Report by due date
Enf Action Division: Water Boards
Enf Action Program: INDSTW
Enf Action Source: SMARTS,

Site ID: 71400
Site Name: STEPAN COMPANY
Site Address: 1208 N PATT ST
Site City: ANAHEIM
Site Zip: 92801
Enf Action Date: 10-27-2005
Enf Action Type: Staff Enforcement Letter
Enf Action Description: Staff Enforcement Letter
Enf Action Notes: A clerical error at the Regional Board office resulted in an incorrect Notice of Non-Compliance being issued.
Enf Action Division: Water Boards

Map ID
Direction
Distance
Elevation

MAP FINDINGS

Site

Database(s)

EDR ID Number
EPA ID Number

STEPHAN CHEMICAL COMPANY (Continued)

1000345123

Enf Action Program: INDSTW
Enf Action Source: SMARTS,

Site ID: 71400
Site Name: STEPAN COMPANY
Site Address: 1208 N PATT ST
Site City: ANAHEIM
Site Zip: 92801
Enf Action Date: 11-03-2005
Enf Action Type: Staff Enforcement Letter
Enf Action Description: Staff Enforcement Letter
Enf Action Notes: A clerical error at the Regional Board office resulted in the issuance of an incorrect Notice of Violation.

Enf Action Division: Water Boards
Enf Action Program: INDSTW
Enf Action Source: SMARTS,

Site ID: 71400
Site Name: STEPAN COMPANY
Site Address: 1208 N PATT ST
Site City: ANAHEIM
Site Zip: 92801
Enf Action Date: 11-27-2000
Enf Action Type: Notice of Violation
Enf Action Description: Notice of Violation
Enf Action Notes: N/A
Enf Action Division: Water Boards
Enf Action Program: INDSTW
Enf Action Source: SMARTS,

Coordinates:
Site ID: 71400
Facility Name: STEPAN COMPANY
Env Int Type Code: HMBP
Program ID: 10429690
Coord Name: Not reported
Ref Point Type Desc: Center of a facility or station.,
Latitude: 33.849990
Longitude: -117.914700

Affiliation:
Affiliation Type Desc: Environmental Contact
Entity Name: Ward McCollough
Entity Title: Not reported
Affiliation Address: 1208 N PATT ST
Affiliation City: ANAHEIM
Affiliation State: CA
Affiliation Country: Not reported
Affiliation Zip: 92803
Affiliation Phone: ,

Affiliation Type Desc: Facility Mailing Address
Entity Name: Mailing Address
Entity Title: Not reported
Affiliation Address: 1208 N PATT STREET
Affiliation City: Anaheim

Map ID
Direction
Distance
Elevation

MAP FINDINGS

Site

Database(s)

EDR ID Number
EPA ID Number

STEPHAN CHEMICAL COMPANY (Continued)

1000345123

Affiliation State: CA
Affiliation Country: Not reported
Affiliation Zip: 92803
Affiliation Phone: ,

Affiliation Type Desc: Identification Signer
Entity Name: Ward McCollough
Entity Title: EHS Manager
Affiliation Address: Not reported
Affiliation City: Not reported
Affiliation State: Not reported
Affiliation Country: Not reported
Affiliation Zip: Not reported
Affiliation Phone: ,

Affiliation Type Desc: Parent Company
Entity Name: STEPAN CO
Entity Title: Not reported
Affiliation Address: PO BOX 4060
Affiliation City: ANAHEIM
Affiliation State: CA
Affiliation Country: Not reported
Affiliation Zip: 928012549
Affiliation Phone: ,

Affiliation Type Desc: Parent Corporation
Entity Name: Stepan Company
Entity Title: Not reported
Affiliation Address: Not reported
Affiliation City: Not reported
Affiliation State: Not reported
Affiliation Country: Not reported
Affiliation Zip: Not reported
Affiliation Phone: ,

Affiliation Type Desc: Public Contact
Entity Name: Colin Crimmins
Entity Title: Not reported
Affiliation Address: PO BOX 4060
Affiliation City: ANAHEIM
Affiliation State: CA
Affiliation Country: Not reported
Affiliation Zip: 928012549
Affiliation Phone: 7147769870,

Affiliation Type Desc: Technical Contact
Entity Name: Belen Fernandez
Entity Title: Not reported
Affiliation Address: PO BOX 4060
Affiliation City: ANAHEIM
Affiliation State: CA
Affiliation Country: Not reported
Affiliation Zip: 928012549
Affiliation Phone: 7147769870,

Affiliation Type Desc: Legal Owner
Entity Name: Stepan Company

Map ID
Direction
Distance
Elevation

MAP FINDINGS

Site

Database(s)

EDR ID Number
EPA ID Number

STEPHAN CHEMICAL COMPANY (Continued)

1000345123

Entity Title: Not reported
Affiliation Address: 22 W FRONTAGE RD
Affiliation City: NORTHFIELD
Affiliation State: IL
Affiliation Country: United States
Affiliation Zip: 60093
Affiliation Phone: (847) 446-7500,

Affiliation Type Desc: Operator
Entity Name: Stepan Company
Entity Title: Not reported
Affiliation Address: Not reported
Affiliation City: Not reported
Affiliation State: Not reported
Affiliation Country: Not reported
Affiliation Zip: Not reported
Affiliation Phone: (714) 776-9870,

Affiliation Type Desc: Company Official
Entity Name: Stevan Hellen
Entity Title: Plant Manager
Affiliation Address: PO BOX 4060
Affiliation City: ANAHEIM
Affiliation State: CA
Affiliation Country: Not reported
Affiliation Zip: 928012549
Affiliation Phone: ,

Affiliation Type Desc: CUPA District
Entity Name: Anaheim City Fire Department
Entity Title: Not reported
Affiliation Address: 201 South Anaheim Boulevard, Suite 300
Affiliation City: Anaheim
Affiliation State: CA
Affiliation Country: Not reported
Affiliation Zip: 92805
Affiliation Phone: (714) 765-4047,

Affiliation Type Desc: Document Preparer
Entity Name: Ward McCollough
Entity Title: Not reported
Affiliation Address: Not reported
Affiliation City: Not reported
Affiliation State: Not reported
Affiliation Country: Not reported
Affiliation Zip: Not reported
Affiliation Phone: ,

Affiliation Type Desc: Owner/Operator
Entity Name: Stepan Co
Entity Title: Operator
Affiliation Address: 22 W Frontage Rd
Affiliation City: Northfield
Affiliation State: IL
Affiliation Country: Not reported
Affiliation Zip: 60093
Affiliation Phone: ,

Map ID
Direction
Distance
Elevation

MAP FINDINGS

Site

Database(s)

EDR ID Number
EPA ID Number

STEPHAN CHEMICAL COMPANY (Continued)

1000345123

Name: STEPAN COMPANY
Address: 1208 N PATT ST
City,State,Zip: ANAHEIM, CA 92801
Site ID: 71400
CERS ID: 10429690
CERS Description: Chemical Storage Facilities

Violations:

Site ID: 71400
Site Name: STEPAN COMPANY
Violation Date: 11-01-2018
Citation: HSC 6.95 25508(a)(1) - California Health and Safety Code, Chapter 6.95, Section(s) 25508(a)(1)
Violation Description: Failure to complete and electronically submit a business plan when storing/handling a hazardous material at or above reportable quantities.
Violation Notes: Returned to compliance on 11/06/2018. NTC LETTER 2018
Violation Division: Anaheim City Fire Department
Violation Program: HMRRP
Violation Source: CERS,

Site ID: 71400
Site Name: STEPAN COMPANY
Violation Date: 12-11-2017
Citation: 22 CCR 12 66262.34(f) - California Code of Regulations, Title 22, Chapter 12, Section(s) 66262.34(f)
Violation Description: Failure to properly label hazardous waste accumulation containers and portable tanks with the following requirements: "Hazardous Waste", name and address of the generator, physical and chemical characteristics of the Hazardous Waste, and starting accumulation date.
Violation Notes: Returned to compliance on 12/11/2017. no label (fixed during inspection).
Violation Division: Anaheim City Fire Department
Violation Program: HW
Violation Source: CERS,

Site ID: 71400
Site Name: STEPAN COMPANY
Violation Date: 07-16-2017
Citation: 2014-0057-DWQ - Industrial General Permit
Violation Description: SW - Late Report
Violation Notes: Failure to submit 2016 - 2017 Annual Report by due date
Violation Division: Water Boards
Violation Program: INDSTW
Violation Source: SMARTS,

Site ID: 71400
Site Name: STEPAN COMPANY
Violation Date: 07-02-2013
Citation: 2014-0057-DWQ - Industrial General Permit
Violation Description: SW - Late Report
Violation Notes: Failure to submit 2012-2013 Annual Report by 7/1/13 due date.
Violation Division: Water Boards
Violation Program: INDSTW
Violation Source: SMARTS,

Site ID: 71400

Map ID
Direction
Distance
Elevation

MAP FINDINGS

Site

Database(s)

EDR ID Number
EPA ID Number

STEPHAN CHEMICAL COMPANY (Continued)

1000345123

Site Name: STEPAN COMPANY
Violation Date: 02-18-2020
Citation: 2014-0057-DWQ - Industrial General Permit
Violation Description: SW - Late Report
Violation Notes: Failure to submit the Level 1 ERA Report by due date.
Violation Division: Water Boards
Violation Program: INDSTW
Violation Source: SMARTS,

Site ID: 71400
Site Name: STEPAN COMPANY
Violation Date: 02-27-2001
Citation: 2014-0057-DWQ - Industrial General Permit
Violation Description: SW - Deficient Report
Violation Notes: Nonsubmittal of laboratory reports to verify data for the 1998-99 Annual Report
Violation Division: Water Boards
Violation Program: INDSTW
Violation Source: SMARTS,

Site ID: 71400
Site Name: STEPAN COMPANY
Violation Date: 07-02-2014
Citation: 2014-0057-DWQ - Industrial General Permit
Violation Description: SW - Late Report
Violation Notes: Failure to submit 2013-2014 Annual Report
Violation Division: Water Boards
Violation Program: INDSTW
Violation Source: SMARTS,

Site ID: 71400
Site Name: STEPAN COMPANY
Violation Date: 07-01-2000
Citation: 2014-0057-DWQ - Industrial General Permit
Violation Description: SW - Deficient Report
Violation Notes: Did not analyze for required parameters
Violation Division: Water Boards
Violation Program: INDSTW
Violation Source: SMARTS,

Site ID: 71400
Site Name: STEPAN COMPANY
Violation Date: 10-27-2005
Citation: 2014-0057-DWQ - Industrial General Permit
Violation Description: SW - Deficient Report
Violation Notes: A clerical error at the Regional Board office resulted in an incorrect Notice of Non-Compliance being issued.
Violation Division: Water Boards
Violation Program: INDSTW
Violation Source: SMARTS,

Evaluation:
Eval General Type: Compliance Evaluation Inspection
Eval Date: 06-06-2000
Violations Found: No
Eval Type: Industrial Storm Water Compliance Evaluation
Eval Notes: The facilities SWPPP needs to be updated.- Several spills were noted

Map ID
Direction
Distance
Elevation

MAP FINDINGS

Site

Database(s)

EDR ID Number
EPA ID Number

STEPHAN CHEMICAL COMPANY (Continued)

1000345123

around the facility.- All industrial process are currently contained on the site by secondary containment bumps and a dyke system around the entire facility.- The water is then transferred to a holding tank and discharged to the sanitary sewer. The inspection started at 1045 and ended at 1130. Weather conditions were clear sky 80 degrees.- Also, I asked Tom to resubmit their annual report with signatures.

Eval Division: Water Boards
Eval Program: INDSTW
Eval Source: SMARTS,

Eval General Type: Compliance Evaluation Inspection
Eval Date: 12-11-2017
Violations Found: No
Eval Type: Routine done by local agency
Eval Notes: no violations
Eval Division: Anaheim City Fire Department
Eval Program: HMRRP
Eval Source: CERS,

Eval General Type: Compliance Evaluation Inspection
Eval Date: 12-11-2017
Violations Found: Yes
Eval Type: Routine done by local agency
Eval Notes: no label
Eval Division: Anaheim City Fire Department
Eval Program: HW
Eval Source: CERS,

Eval General Type: Compliance Evaluation Inspection
Eval Date: 04-03-2001
Violations Found: No
Eval Type: Industrial Storm Water Compliance Evaluation
Eval Notes: On April 3, 2001 on a cold overcast day, Regional Board staff Marc Brown and Michelle Beckwith conducted a routine compliance inspection of the above referenced facility. The two were met by the facility's Plant Manager, who produced the SWPPP and training records for review. The SWPPP had several areas of concern: The sampling method indicated the sample would be collected within 30 minutes of the storm's onset instead of the 1 hour of discharge requirement. Several other small areas of the plan were noted and corrected during its review. A walkthrough inspection of the facility revealed that most of the exposed areas of the facility are secondarily contained. All storm water falling on this portion of the property is plumbed to the central waste water treatment plant on site prior to being discharged to the POTW. There were some areas that had signs of material spills, however, the way the containment is set up at this facility, no area is a threat to flowing off site during storm activities. Last documented employee training was 1//27/00.

Eval Division: Water Boards
Eval Program: INDSTW
Eval Source: SMARTS,

Eval General Type: Other/Unknown
Eval Date: 11-01-2018
Violations Found: Yes
Eval Type: Other, not routine, done by local agency
Eval Notes: NTC LETTER 2018

Map ID
Direction
Distance
Elevation

MAP FINDINGS

Site

Database(s)

EDR ID Number
EPA ID Number

STEPHAN CHEMICAL COMPANY (Continued)

1000345123

Eval Division: Anaheim City Fire Department
Eval Program: HMRRP
Eval Source: CERS,

Enforcement Action:
Site ID: 71400
Site Name: STEPAN COMPANY
Site Address: 1208 N PATT ST
Site City: ANAHEIM
Site Zip: 92801
Enf Action Date: 02-18-2020
Enf Action Type: Staff Enforcement Letter
Enf Action Description: Staff Enforcement Letter
Enf Action Notes: Issued a Notice of Violation for not submitting the Level 1 ERA Report by January 1st.
Enf Action Division: Water Boards
Enf Action Program: INDSTW
Enf Action Source: SMARTS,

Site ID: 71400
Site Name: STEPAN COMPANY
Site Address: 1208 N PATT ST
Site City: ANAHEIM
Site Zip: 92801
Enf Action Date: 02-27-2001
Enf Action Type: Staff Enforcement Letter
Enf Action Description: Staff Enforcement Letter
Enf Action Notes: Nonsubmission of laboratory reports to verify data for the 1998-99 Annual Report
Enf Action Division: Water Boards
Enf Action Program: INDSTW
Enf Action Source: SMARTS,

Site ID: 71400
Site Name: STEPAN COMPANY
Site Address: 1208 N PATT ST
Site City: ANAHEIM
Site Zip: 92801
Enf Action Date: 07-31-2013
Enf Action Type: Industrial Storm Water Enforcement
Enf Action Description: Industrial Storm Water Enforcement
Enf Action Notes: Failure to submit 2012-2013 Annual Report by 7/1/13 due date.
Enf Action Division: Water Boards
Enf Action Program: INDSTW
Enf Action Source: SMARTS,

Site ID: 71400
Site Name: STEPAN COMPANY
Site Address: 1208 N PATT ST
Site City: ANAHEIM
Site Zip: 92801
Enf Action Date: 07-31-2014
Enf Action Type: Industrial Storm Water Enforcement
Enf Action Description: Industrial Storm Water Enforcement
Enf Action Notes: Failure to submit 2013-2014 Annual Report
Enf Action Division: Water Boards
Enf Action Program: INDSTW

Map ID
Direction
Distance
Elevation

MAP FINDINGS

Site

Database(s)

EDR ID Number
EPA ID Number

STEPHAN CHEMICAL COMPANY (Continued)

1000345123

Enf Action Source: SMARTS,

Site ID: 71400
Site Name: STEPAN COMPANY
Site Address: 1208 N PATT ST
Site City: ANAHEIM
Site Zip: 92801
Enf Action Date: 07-31-2017
Enf Action Type: Industrial Storm Water Enforcement
Enf Action Description: Industrial Storm Water Enforcement
Enf Action Notes: Failure to submit 2016-2017 Annual Report by due date
Enf Action Division: Water Boards
Enf Action Program: INDSTW
Enf Action Source: SMARTS,

Site ID: 71400
Site Name: STEPAN COMPANY
Site Address: 1208 N PATT ST
Site City: ANAHEIM
Site Zip: 92801
Enf Action Date: 10-27-2005
Enf Action Type: Staff Enforcement Letter
Enf Action Description: Staff Enforcement Letter
Enf Action Notes: A clerical error at the Regional Board office resulted in an incorrect Notice of Non-Compliance being issued.
Enf Action Division: Water Boards
Enf Action Program: INDSTW
Enf Action Source: SMARTS,

Site ID: 71400
Site Name: STEPAN COMPANY
Site Address: 1208 N PATT ST
Site City: ANAHEIM
Site Zip: 92801
Enf Action Date: 11-03-2005
Enf Action Type: Staff Enforcement Letter
Enf Action Description: Staff Enforcement Letter
Enf Action Notes: A clerical error at the Regional Board office resulted in the issuance of an incorrect Notice of Violation.
Enf Action Division: Water Boards
Enf Action Program: INDSTW
Enf Action Source: SMARTS,

Site ID: 71400
Site Name: STEPAN COMPANY
Site Address: 1208 N PATT ST
Site City: ANAHEIM
Site Zip: 92801
Enf Action Date: 11-27-2000
Enf Action Type: Notice of Violation
Enf Action Description: Notice of Violation
Enf Action Notes: N/A
Enf Action Division: Water Boards
Enf Action Program: INDSTW
Enf Action Source: SMARTS,

Map ID
Direction
Distance
Elevation

MAP FINDINGS

Site

Database(s)

EDR ID Number
EPA ID Number

STEPHAN CHEMICAL COMPANY (Continued)

1000345123

Coordinates:

Site ID: 71400
Facility Name: STEPAN COMPANY
Env Int Type Code: HMBP
Program ID: 10429690
Coord Name: Not reported
Ref Point Type Desc: Center of a facility or station.,
Latitude: 33.849990
Longitude: -117.914700

Affiliation:

Affiliation Type Desc: Environmental Contact
Entity Name: Ward McCollough
Entity Title: Not reported
Affiliation Address: 1208 N PATT ST
Affiliation City: ANAHEIM
Affiliation State: CA
Affiliation Country: Not reported
Affiliation Zip: 92803
Affiliation Phone: ,

Affiliation Type Desc: Facility Mailing Address
Entity Name: Mailing Address
Entity Title: Not reported
Affiliation Address: 1208 N PATT STREET
Affiliation City: Anaheim
Affiliation State: CA
Affiliation Country: Not reported
Affiliation Zip: 92803
Affiliation Phone: ,

Affiliation Type Desc: Identification Signer
Entity Name: Ward McCollough
Entity Title: EHS Manager
Affiliation Address: Not reported
Affiliation City: Not reported
Affiliation State: Not reported
Affiliation Country: Not reported
Affiliation Zip: Not reported
Affiliation Phone: ,

Affiliation Type Desc: Parent Company
Entity Name: STEPAN CO
Entity Title: Not reported
Affiliation Address: PO BOX 4060
Affiliation City: ANAHEIM
Affiliation State: CA
Affiliation Country: Not reported
Affiliation Zip: 928012549
Affiliation Phone: ,

Affiliation Type Desc: Parent Corporation
Entity Name: Stepan Company
Entity Title: Not reported
Affiliation Address: Not reported
Affiliation City: Not reported

Map ID
Direction
Distance
Elevation

MAP FINDINGS

Site

Database(s)

EDR ID Number
EPA ID Number

STEPHAN CHEMICAL COMPANY (Continued)

1000345123

Affiliation State:	Not reported
Affiliation Country:	Not reported
Affiliation Zip:	Not reported
Affiliation Phone:	,
Affiliation Type Desc:	Public Contact
Entity Name:	Colin Crimmins
Entity Title:	Not reported
Affiliation Address:	PO BOX 4060
Affiliation City:	ANAHEIM
Affiliation State:	CA
Affiliation Country:	Not reported
Affiliation Zip:	928012549
Affiliation Phone:	7147769870,
Affiliation Type Desc:	Technical Contact
Entity Name:	Belen Fernandez
Entity Title:	Not reported
Affiliation Address:	PO BOX 4060
Affiliation City:	ANAHEIM
Affiliation State:	CA
Affiliation Country:	Not reported
Affiliation Zip:	928012549
Affiliation Phone:	7147769870,
Affiliation Type Desc:	Legal Owner
Entity Name:	Stepan Company
Entity Title:	Not reported
Affiliation Address:	22 W FRONTAGE RD
Affiliation City:	NORTHFIELD
Affiliation State:	IL
Affiliation Country:	United States
Affiliation Zip:	60093
Affiliation Phone:	(847) 446-7500,
Affiliation Type Desc:	Operator
Entity Name:	Stepan Company
Entity Title:	Not reported
Affiliation Address:	Not reported
Affiliation City:	Not reported
Affiliation State:	Not reported
Affiliation Country:	Not reported
Affiliation Zip:	Not reported
Affiliation Phone:	(714) 776-9870,
Affiliation Type Desc:	Company Official
Entity Name:	Stevan Hellen
Entity Title:	Plant Manager
Affiliation Address:	PO BOX 4060
Affiliation City:	ANAHEIM
Affiliation State:	CA
Affiliation Country:	Not reported
Affiliation Zip:	928012549
Affiliation Phone:	,
Affiliation Type Desc:	CUPA District
Entity Name:	Anaheim City Fire Department

Map ID
Direction
Distance
Elevation

MAP FINDINGS

Site

Database(s)

EDR ID Number
EPA ID Number

STEPHAN CHEMICAL COMPANY (Continued)

1000345123

Entity Title: Not reported
Affiliation Address: 201 South Anaheim Boulevard, Suite 300
Affiliation City: Anaheim
Affiliation State: CA
Affiliation Country: Not reported
Affiliation Zip: 92805
Affiliation Phone: (714) 765-4047,

Affiliation Type Desc: Document Preparer
Entity Name: Ward McCollough
Entity Title: Not reported
Affiliation Address: Not reported
Affiliation City: Not reported
Affiliation State: Not reported
Affiliation Country: Not reported
Affiliation Zip: Not reported
Affiliation Phone: ,

Affiliation Type Desc: Owner/Operator
Entity Name: Stepan Co
Entity Title: Operator
Affiliation Address: 22 W Frontage Rd
Affiliation City: Northfield
Affiliation State: IL
Affiliation Country: Not reported
Affiliation Zip: 60093
Affiliation Phone: ,

Name: STEPAN COMPANY
Address: 1208 N PATT ST
City,State,Zip: ANAHEIM, CA 92801
Site ID: 71400
CERS ID: 258602
CERS Description: Industrial Facility Storm Water

Violations:
Site ID: 71400
Site Name: STEPAN COMPANY
Violation Date: 11-01-2018
Citation: HSC 6.95 25508(a)(1) - California Health and Safety Code, Chapter 6.95, Section(s) 25508(a)(1)
Violation Description: Failure to complete and electronically submit a business plan when storing/handling a hazardous material at or above reportable quantities.
Violation Notes: Returned to compliance on 11/06/2018. NTC LETTER 2018
Violation Division: Anaheim City Fire Department
Violation Program: HMRRP
Violation Source: CERS,

Site ID: 71400
Site Name: STEPAN COMPANY
Violation Date: 12-11-2017
Citation: 22 CCR 12 66262.34(f) - California Code of Regulations, Title 22, Chapter 12, Section(s) 66262.34(f)
Violation Description: Failure to properly label hazardous waste accumulation containers and portable tanks with the following requirements: "Hazardous Waste", name and address of the generator, physical and chemical

Map ID
Direction
Distance
Elevation

MAP FINDINGS

Site

Database(s)

EDR ID Number
EPA ID Number

STEPHAN CHEMICAL COMPANY (Continued)

1000345123

Violation Notes: characteristics of the Hazardous Waste, and starting accumulation date.
Returned to compliance on 12/11/2017. no label (fixed during inspection).

Violation Division: Anaheim City Fire Department
Violation Program: HW
Violation Source: CERS,

Site ID: 71400
Site Name: STEPAN COMPANY
Violation Date: 07-16-2017
Citation: 2014-0057-DWQ - Industrial General Permit
Violation Description: SW - Late Report
Violation Notes: Failure to submit 2016 - 2017 Annual Report by due date
Violation Division: Water Boards
Violation Program: INDSTW
Violation Source: SMARTS,

Site ID: 71400
Site Name: STEPAN COMPANY
Violation Date: 07-02-2013
Citation: 2014-0057-DWQ - Industrial General Permit
Violation Description: SW - Late Report
Violation Notes: Failure to submit 2012-2013 Annual Report by 7/1/13 due date.
Violation Division: Water Boards
Violation Program: INDSTW
Violation Source: SMARTS,

Site ID: 71400
Site Name: STEPAN COMPANY
Violation Date: 02-18-2020
Citation: 2014-0057-DWQ - Industrial General Permit
Violation Description: SW - Late Report
Violation Notes: Failure to submit the Level 1 ERA Report by due date.
Violation Division: Water Boards
Violation Program: INDSTW
Violation Source: SMARTS,

Site ID: 71400
Site Name: STEPAN COMPANY
Violation Date: 02-27-2001
Citation: 2014-0057-DWQ - Industrial General Permit
Violation Description: SW - Deficient Report
Violation Notes: Nonsubmittal of laboratory reports to verify data for the 1998-99 Annual Report
Violation Division: Water Boards
Violation Program: INDSTW
Violation Source: SMARTS,

Site ID: 71400
Site Name: STEPAN COMPANY
Violation Date: 07-02-2014
Citation: 2014-0057-DWQ - Industrial General Permit
Violation Description: SW - Late Report
Violation Notes: Failure to submit 2013-2014 Annual Report
Violation Division: Water Boards
Violation Program: INDSTW

Map ID
Direction
Distance
Elevation

MAP FINDINGS

Site

Database(s)

EDR ID Number
EPA ID Number

STEPHAN CHEMICAL COMPANY (Continued)

1000345123

Violation Source: SMARTS,

Site ID: 71400
Site Name: STEPAN COMPANY
Violation Date: 07-01-2000
Citation: 2014-0057-DWQ - Industrial General Permit
Violation Description: SW - Deficient Report
Violation Notes: Did not analyze for required parameters
Violation Division: Water Boards
Violation Program: INDSTW
Violation Source: SMARTS,

Site ID: 71400
Site Name: STEPAN COMPANY
Violation Date: 10-27-2005
Citation: 2014-0057-DWQ - Industrial General Permit
Violation Description: SW - Deficient Report
Violation Notes: A clerical error at the Regional Board office resulted in an incorrect Notice of Non-Compliance being issued.
Violation Division: Water Boards
Violation Program: INDSTW
Violation Source: SMARTS,

Evaluation:
Eval General Type: Compliance Evaluation Inspection
Eval Date: 06-06-2000
Violations Found: No
Eval Type: Industrial Storm Water Compliance Evaluation
Eval Notes: The facilities SWPPP needs to be updated.- Several spills were noted around the facility.- All industrial process are currently contained on the site by secondary containment bumps and a dyke system around the entire facility.- The water is then transferred to a holding tank and discharged to the sanitary sewer. The inspection started at 1045 and ended at 1130. Weather conditions were clear sky 80 degrees.- Also, I asked Tom to resubmit their annual report with signatures.
Eval Division: Water Boards
Eval Program: INDSTW
Eval Source: SMARTS,

Eval General Type: Compliance Evaluation Inspection
Eval Date: 12-11-2017
Violations Found: No
Eval Type: Routine done by local agency
Eval Notes: no violations
Eval Division: Anaheim City Fire Department
Eval Program: HMRRP
Eval Source: CERS,

Eval General Type: Compliance Evaluation Inspection
Eval Date: 12-11-2017
Violations Found: Yes
Eval Type: Routine done by local agency
Eval Notes: no label
Eval Division: Anaheim City Fire Department
Eval Program: HW
Eval Source: CERS,

Map ID
Direction
Distance
Elevation

MAP FINDINGS

Site

Database(s)

EDR ID Number
EPA ID Number

STEPHAN CHEMICAL COMPANY (Continued)

1000345123

Eval General Type: Compliance Evaluation Inspection
Eval Date: 04-03-2001
Violations Found: No
Eval Type: Industrial Storm Water Compliance Evaluation
Eval Notes: On April 3, 2001 on a cold overcast day, Regional Board staff Marc Brown and Michelle Beckwith conducted a routine compliance inspection of the above referenced facility. The two were met by the facility's Plant Manager, who produced the SWPPP and training records for review. The SWPPP had several areas of concern: The sampling method indicated the sample would be collected within 30 minutes of the storm's onset instead of the 1 hour of discharge requirement. Several other small areas of the plan were noted and corrected during its review. A walkthrough inspection of the facility revealed that most of the exposed areas of the facility are secondarily contained. All storm water falling on this portion of the property is plumbed to the central waste water treatment plant on site prior to being discharged to the POTW. There were some areas that had signs of material spills, however, the way the containment is set up at this facility, no area is a threat to flowing off site during storm activities. Last documented employee training was 1//27/00.

Eval Division: Water Boards
Eval Program: INDSTW
Eval Source: SMARTS,

Eval General Type: Other/Unknown
Eval Date: 11-01-2018
Violations Found: Yes
Eval Type: Other, not routine, done by local agency
Eval Notes: NTC LETTER 2018
Eval Division: Anaheim City Fire Department
Eval Program: HMRRP
Eval Source: CERS,

Enforcement Action:
Site ID: 71400
Site Name: STEPAN COMPANY
Site Address: 1208 N PATT ST
Site City: ANAHEIM
Site Zip: 92801
Enf Action Date: 02-18-2020
Enf Action Type: Staff Enforcement Letter
Enf Action Description: Staff Enforcement Letter
Enf Action Notes: Issued a Notice of Violation for not submitting the Level 1 ERA Report by January 1st.
Enf Action Division: Water Boards
Enf Action Program: INDSTW
Enf Action Source: SMARTS,

Site ID: 71400
Site Name: STEPAN COMPANY
Site Address: 1208 N PATT ST
Site City: ANAHEIM
Site Zip: 92801
Enf Action Date: 02-27-2001
Enf Action Type: Staff Enforcement Letter
Enf Action Description: Staff Enforcement Letter
Enf Action Notes: Nonsubmittal of laboratory reports to verify data for the 1998-99

Map ID
Direction
Distance
Elevation

MAP FINDINGS

Site

Database(s)

EDR ID Number
EPA ID Number

STEPHAN CHEMICAL COMPANY (Continued)

1000345123

Annual Report
Enf Action Division: Water Boards
Enf Action Program: INDSTW
Enf Action Source: SMARTS,

Site ID: 71400
Site Name: STEPAN COMPANY
Site Address: 1208 N PATT ST
Site City: ANAHEIM
Site Zip: 92801
Enf Action Date: 07-31-2013
Enf Action Type: Industrial Storm Water Enforcement
Enf Action Description: Industrial Storm Water Enforcement
Enf Action Notes: Failure to submit 2012-2013 Annual Report by 7/1/13 due date.
Enf Action Division: Water Boards
Enf Action Program: INDSTW
Enf Action Source: SMARTS,

Site ID: 71400
Site Name: STEPAN COMPANY
Site Address: 1208 N PATT ST
Site City: ANAHEIM
Site Zip: 92801
Enf Action Date: 07-31-2014
Enf Action Type: Industrial Storm Water Enforcement
Enf Action Description: Industrial Storm Water Enforcement
Enf Action Notes: Failure to submit 2013-2014 Annual Report
Enf Action Division: Water Boards
Enf Action Program: INDSTW
Enf Action Source: SMARTS,

Site ID: 71400
Site Name: STEPAN COMPANY
Site Address: 1208 N PATT ST
Site City: ANAHEIM
Site Zip: 92801
Enf Action Date: 07-31-2017
Enf Action Type: Industrial Storm Water Enforcement
Enf Action Description: Industrial Storm Water Enforcement
Enf Action Notes: Failure to submit 2016-2017 Annual Report by due date
Enf Action Division: Water Boards
Enf Action Program: INDSTW
Enf Action Source: SMARTS,

Site ID: 71400
Site Name: STEPAN COMPANY
Site Address: 1208 N PATT ST
Site City: ANAHEIM
Site Zip: 92801
Enf Action Date: 10-27-2005
Enf Action Type: Staff Enforcement Letter
Enf Action Description: Staff Enforcement Letter
Enf Action Notes: A clerical error at the Regional Board office resulted in an incorrect Notice of Non-Compliance being issued.
Enf Action Division: Water Boards
Enf Action Program: INDSTW
Enf Action Source: SMARTS,

Map ID
Direction
Distance
Elevation

MAP FINDINGS

Site

Database(s)

EDR ID Number
EPA ID Number

STEPHAN CHEMICAL COMPANY (Continued)

1000345123

Site ID: 71400
Site Name: STEPAN COMPANY
Site Address: 1208 N PATT ST
Site City: ANAHEIM
Site Zip: 92801
Enf Action Date: 11-03-2005
Enf Action Type: Staff Enforcement Letter
Enf Action Description: Staff Enforcement Letter
Enf Action Notes: A clerical error at the Regional Board office resulted in the issuance of an incorrect Notice of Violation.
Enf Action Division: Water Boards
Enf Action Program: INDSTW
Enf Action Source: SMARTS,

Site ID: 71400
Site Name: STEPAN COMPANY
Site Address: 1208 N PATT ST
Site City: ANAHEIM
Site Zip: 92801
Enf Action Date: 11-27-2000
Enf Action Type: Notice of Violation
Enf Action Description: Notice of Violation
Enf Action Notes: N/A
Enf Action Division: Water Boards
Enf Action Program: INDSTW
Enf Action Source: SMARTS,

Coordinates:

Site ID: 71400
Facility Name: STEPAN COMPANY
Env Int Type Code: HMBP
Program ID: 10429690
Coord Name: Not reported
Ref Point Type Desc: Center of a facility or station.,
Latitude: 33.849990
Longitude: -117.914700

Affiliation:

Affiliation Type Desc: Environmental Contact
Entity Name: Ward McCollough
Entity Title: Not reported
Affiliation Address: 1208 N PATT ST
Affiliation City: ANAHEIM
Affiliation State: CA
Affiliation Country: Not reported
Affiliation Zip: 92803
Affiliation Phone: ,

Affiliation Type Desc: Facility Mailing Address
Entity Name: Mailing Address
Entity Title: Not reported
Affiliation Address: 1208 N PATT STREET
Affiliation City: Anaheim
Affiliation State: CA
Affiliation Country: Not reported
Affiliation Zip: 92803

Map ID
Direction
Distance
Elevation

MAP FINDINGS

Site

Database(s)

EDR ID Number
EPA ID Number

STEPHAN CHEMICAL COMPANY (Continued)

1000345123

Affiliation Phone: ,

Affiliation Type Desc: Identification Signer
Entity Name: Ward McCollough
Entity Title: EHS Manager
Affiliation Address: Not reported
Affiliation City: Not reported
Affiliation State: Not reported
Affiliation Country: Not reported
Affiliation Zip: Not reported
Affiliation Phone: ,

Affiliation Type Desc: Parent Company
Entity Name: STEPAN CO
Entity Title: Not reported
Affiliation Address: PO BOX 4060
Affiliation City: ANAHEIM
Affiliation State: CA
Affiliation Country: Not reported
Affiliation Zip: 928012549
Affiliation Phone: ,

Affiliation Type Desc: Parent Corporation
Entity Name: Stepan Company
Entity Title: Not reported
Affiliation Address: Not reported
Affiliation City: Not reported
Affiliation State: Not reported
Affiliation Country: Not reported
Affiliation Zip: Not reported
Affiliation Phone: ,

Affiliation Type Desc: Public Contact
Entity Name: Colin Crimmins
Entity Title: Not reported
Affiliation Address: PO BOX 4060
Affiliation City: ANAHEIM
Affiliation State: CA
Affiliation Country: Not reported
Affiliation Zip: 928012549
Affiliation Phone: 7147769870,

Affiliation Type Desc: Technical Contact
Entity Name: Belen Fernandez
Entity Title: Not reported
Affiliation Address: PO BOX 4060
Affiliation City: ANAHEIM
Affiliation State: CA
Affiliation Country: Not reported
Affiliation Zip: 928012549
Affiliation Phone: 7147769870,

Affiliation Type Desc: Legal Owner
Entity Name: Stepan Company
Entity Title: Not reported
Affiliation Address: 22 W FRONTAGE RD
Affiliation City: NORTHFIELD

Map ID
Direction
Distance
Elevation

MAP FINDINGS

Site

Database(s)

EDR ID Number
EPA ID Number

STEPHAN CHEMICAL COMPANY (Continued)

1000345123

Affiliation State: IL
Affiliation Country: United States
Affiliation Zip: 60093
Affiliation Phone: (847) 446-7500,

Affiliation Type Desc: Operator
Entity Name: Stepan Company
Entity Title: Not reported
Affiliation Address: Not reported
Affiliation City: Not reported
Affiliation State: Not reported
Affiliation Country: Not reported
Affiliation Zip: Not reported
Affiliation Phone: (714) 776-9870,

Affiliation Type Desc: Company Official
Entity Name: Stevan Hellen
Entity Title: Plant Manager
Affiliation Address: PO BOX 4060
Affiliation City: ANAHEIM
Affiliation State: CA
Affiliation Country: Not reported
Affiliation Zip: 928012549
Affiliation Phone: ,

Affiliation Type Desc: CUPA District
Entity Name: Anaheim City Fire Department
Entity Title: Not reported
Affiliation Address: 201 South Anaheim Boulevard, Suite 300
Affiliation City: Anaheim
Affiliation State: CA
Affiliation Country: Not reported
Affiliation Zip: 92805
Affiliation Phone: (714) 765-4047,

Affiliation Type Desc: Document Preparer
Entity Name: Ward McCollough
Entity Title: Not reported
Affiliation Address: Not reported
Affiliation City: Not reported
Affiliation State: Not reported
Affiliation Country: Not reported
Affiliation Zip: Not reported
Affiliation Phone: ,

Affiliation Type Desc: Owner/Operator
Entity Name: Stepan Co
Entity Title: Operator
Affiliation Address: 22 W Frontage Rd
Affiliation City: Northfield
Affiliation State: IL
Affiliation Country: Not reported
Affiliation Zip: 60093
Affiliation Phone: ,

Name: STEPHAN CHEMICAL COMPANY

Map ID
Direction
Distance
Elevation

MAP FINDINGS

Site

Database(s)

EDR ID Number
EPA ID Number

STEPHAN CHEMICAL COMPANY (Continued)

1000345123

Address: 1208 N PATT ST
City,State,Zip: ANAHEIM, CA 92801
Site ID: 238987
CERS ID: T0605900309
CERS Description: Leaking Underground Storage Tank Cleanup Site

Affiliation:

Affiliation Type Desc: Regional Board Caseworker
Entity Name: PATRICIA HANNON - SANTA ANA RWQCB (REGION 8)
Entity Title: Not reported
Affiliation Address: 3737 MAIN STREET, SUITE 500
Affiliation City: RIVERSIDE
Affiliation State: CA
Affiliation Country: Not reported
Affiliation Zip: Not reported
Affiliation Phone: ,

Affiliation Type Desc: Local Agency Caseworker
Entity Name: RALPH MCCAFFREY - ANAHEIM CITY
Entity Title: Not reported
Affiliation Address: 201 S. ANAHEIM BLVD. MS 601
Affiliation City: ANAHEIM
Affiliation State: CA
Affiliation Country: Not reported
Affiliation Zip: Not reported
Affiliation Phone: ,

Name: STEPAN COMPANY
Address: 1208 NORTH PATT STREET
City,State,Zip: ANAHEIM, CA 92801-2549
Site ID: 496248
CERS ID: 110000480890
CERS Description: US EPA Air Emission Inventory System (EIS)

Affiliation:

Affiliation Type Desc: Environmental Contact
Entity Name: MAURI PAZ
Entity Title: Not reported
Affiliation Address: 1208 N PATT ST
Affiliation City: ANAHEIM
Affiliation State: Not reported
Affiliation Country: Not reported
Affiliation Zip: Not reported
Affiliation Phone: ,

Affiliation Type Desc: Environmental Contact
Entity Name: Stevan Hellen
Entity Title: Plant Manager
Affiliation Address: POBOX 4060
Affiliation City: ANAHEIM
Affiliation State: Not reported
Affiliation Country: Not reported
Affiliation Zip: Not reported
Affiliation Phone: ,

Affiliation Type Desc: Environmental Contact
Entity Name: MS MEGAN K GAUGHAN

Map ID
Direction
Distance
Elevation

MAP FINDINGS

Site

Database(s)

EDR ID Number
EPA ID Number

STEPHAN CHEMICAL COMPANY (Continued)

1000345123

Entity Title: Not reported
Affiliation Address: Not reported
Affiliation City: Not reported
Affiliation State: Not reported
Affiliation Country: Not reported
Affiliation Zip: Not reported
Affiliation Phone: ,

Affiliation Type Desc: Environmental Contact
Entity Name: THOMAS W ISAAC
Entity Title: SR REG SPECIALIST
Affiliation Address: Not reported
Affiliation City: Not reported
Affiliation State: Not reported
Affiliation Country: Not reported
Affiliation Zip: Not reported
Affiliation Phone: ,

Affiliation Type Desc: Environmental Contact
Entity Name: Belen Fernandez
Entity Title: Not reported
Affiliation Address: POBOX 4060
Affiliation City: ANAHEIM
Affiliation State: Not reported
Affiliation Country: Not reported
Affiliation Zip: Not reported
Affiliation Phone: ,

Affiliation Type Desc: Facility Owner
Entity Name: KESHIA CARSWELL ESQ
Entity Title: SR. REGULATORY AFFAIRS SPECIALIST
Affiliation Address: Not reported
Affiliation City: Not reported
Affiliation State: Not reported
Affiliation Country: Not reported
Affiliation Zip: Not reported
Affiliation Phone: ,

Affiliation Type Desc: Environmental Contact
Entity Name: COLIN CRIMMINS
Entity Title: PLANT MANAGER
Affiliation Address: Not reported
Affiliation City: Not reported
Affiliation State: Not reported
Affiliation Country: Not reported
Affiliation Zip: Not reported
Affiliation Phone: ,

Affiliation Type Desc: Environmental Contact
Entity Name: Colin Crimmins
Entity Title: PLANT MANAGER
Affiliation Address: 1208 N PATT ST
Affiliation City: ANAHEIM
Affiliation State: CA
Affiliation Country: Not reported
Affiliation Zip: Not reported
Affiliation Phone: ,

Map ID
Direction
Distance
Elevation

MAP FINDINGS

Site

Database(s)

EDR ID Number
EPA ID Number

STEPHAN CHEMICAL COMPANY (Continued)

1000345123

Affiliation Type Desc:	Public Contact
Entity Name:	Colin Crimmins
Entity Title:	Not reported
Affiliation Address:	POBOX 4060
Affiliation City:	ANAHEIM
Affiliation State:	Not reported
Affiliation Country:	Not reported
Affiliation Zip:	Not reported
Affiliation Phone:	,

Count: 0 records.

ORPHAN SUMMARY

City	EDR ID	Site Name	Site Address	Zip	Database(s)
NO SITES FOUND					

GOVERNMENT RECORDS SEARCHED / DATA CURRENCY TRACKING

To maintain currency of the following federal and state databases, EDR contacts the appropriate governmental agency on a monthly or quarterly basis, as required.

Number of Days to Update: Provides confirmation that EDR is reporting records that have been updated within 90 days from the date the government agency made the information available to the public.

STANDARD ENVIRONMENTAL RECORDS

Lists of Federal NPL (Superfund) sites

NPL: National Priority List

National Priorities List (Superfund). The NPL is a subset of CERCLIS and identifies over 1,200 sites for priority cleanup under the Superfund Program. NPL sites may encompass relatively large areas. As such, EDR provides polygon coverage for over 1,000 NPL site boundaries produced by EPA's Environmental Photographic Interpretation Center (EPIC) and regional EPA offices.

Date of Government Version: 04/27/2022	Source: EPA
Date Data Arrived at EDR: 05/05/2022	Telephone: N/A
Date Made Active in Reports: 05/31/2022	Last EDR Contact: 06/01/2022
Number of Days to Update: 26	Next Scheduled EDR Contact: 07/11/2022
	Data Release Frequency: Quarterly

NPL Site Boundaries

Sources:

EPA's Environmental Photographic Interpretation Center (EPIC)
Telephone: 202-564-7333

EPA Region 1
Telephone 617-918-1143

EPA Region 6
Telephone: 214-655-6659

EPA Region 3
Telephone 215-814-5418

EPA Region 7
Telephone: 913-551-7247

EPA Region 4
Telephone 404-562-8033

EPA Region 8
Telephone: 303-312-6774

EPA Region 5
Telephone 312-886-6686

EPA Region 9
Telephone: 415-947-4246

EPA Region 10
Telephone 206-553-8665

Proposed NPL: Proposed National Priority List Sites

A site that has been proposed for listing on the National Priorities List through the issuance of a proposed rule in the Federal Register. EPA then accepts public comments on the site, responds to the comments, and places on the NPL those sites that continue to meet the requirements for listing.

Date of Government Version: 04/27/2022	Source: EPA
Date Data Arrived at EDR: 05/05/2022	Telephone: N/A
Date Made Active in Reports: 05/31/2022	Last EDR Contact: 06/01/2022
Number of Days to Update: 26	Next Scheduled EDR Contact: 07/11/2022
	Data Release Frequency: Quarterly

NPL LIENS: Federal Superfund Liens

Federal Superfund Liens. Under the authority granted the USEPA by CERCLA of 1980, the USEPA has the authority to file liens against real property in order to recover remedial action expenditures or when the property owner received notification of potential liability. USEPA compiles a listing of filed notices of Superfund Liens.

GOVERNMENT RECORDS SEARCHED / DATA CURRENCY TRACKING

Date of Government Version: 10/15/1991
Date Data Arrived at EDR: 02/02/1994
Date Made Active in Reports: 03/30/1994
Number of Days to Update: 56

Source: EPA
Telephone: 202-564-4267
Last EDR Contact: 08/15/2011
Next Scheduled EDR Contact: 11/28/2011
Data Release Frequency: No Update Planned

Lists of Federal Delisted NPL sites

Delisted NPL: National Priority List Deletions

The National Oil and Hazardous Substances Pollution Contingency Plan (NCP) establishes the criteria that the EPA uses to delete sites from the NPL. In accordance with 40 CFR 300.425.(e), sites may be deleted from the NPL where no further response is appropriate.

Date of Government Version: 04/27/2022
Date Data Arrived at EDR: 05/05/2022
Date Made Active in Reports: 05/31/2022
Number of Days to Update: 26

Source: EPA
Telephone: N/A
Last EDR Contact: 06/01/2022
Next Scheduled EDR Contact: 07/11/2022
Data Release Frequency: Quarterly

Lists of Federal sites subject to CERCLA removals and CERCLA orders

FEDERAL FACILITY: Federal Facility Site Information listing

A listing of National Priority List (NPL) and Base Realignment and Closure (BRAC) sites found in the Comprehensive Environmental Response, Compensation and Liability Information System (CERCLIS) Database where EPA Federal Facilities Restoration and Reuse Office is involved in cleanup activities.

Date of Government Version: 05/25/2021
Date Data Arrived at EDR: 06/24/2021
Date Made Active in Reports: 09/20/2021
Number of Days to Update: 88

Source: Environmental Protection Agency
Telephone: 703-603-8704
Last EDR Contact: 04/01/2022
Next Scheduled EDR Contact: 07/11/2022
Data Release Frequency: Varies

SEMS: Superfund Enterprise Management System

SEMS (Superfund Enterprise Management System) tracks hazardous waste sites, potentially hazardous waste sites, and remedial activities performed in support of EPA's Superfund Program across the United States. The list was formerly known as CERCLIS, renamed to SEMs by the EPA in 2015. The list contains data on potentially hazardous waste sites that have been reported to the USEPA by states, municipalities, private companies and private persons, pursuant to Section 103 of the Comprehensive Environmental Response, Compensation, and Liability Act (CERCLA). This dataset also contains sites which are either proposed to or on the National Priorities List (NPL) and the sites which are in the screening and assessment phase for possible inclusion on the NPL.

Date of Government Version: 04/27/2022
Date Data Arrived at EDR: 05/05/2022
Date Made Active in Reports: 05/31/2022
Number of Days to Update: 26

Source: EPA
Telephone: 800-424-9346
Last EDR Contact: 06/01/2022
Next Scheduled EDR Contact: 07/25/2022
Data Release Frequency: Quarterly

Lists of Federal CERCLA sites with NFRAP

SEMS-ARCHIVE: Superfund Enterprise Management System Archive

GOVERNMENT RECORDS SEARCHED / DATA CURRENCY TRACKING

SEMS-ARCHIVE (Superfund Enterprise Management System Archive) tracks sites that have no further interest under the Federal Superfund Program based on available information. The list was formerly known as the CERCLIS-NFRAP, renamed to SEMS ARCHIVE by the EPA in 2015. EPA may perform a minimal level of assessment work at a site while it is archived if site conditions change and/or new information becomes available. Archived sites have been removed and archived from the inventory of SEMS sites. Archived status indicates that, to the best of EPA's knowledge, assessment at a site has been completed and that EPA has determined no further steps will be taken to list the site on the National Priorities List (NPL), unless information indicates this decision was not appropriate or other considerations require a recommendation for listing at a later time. The decision does not necessarily mean that there is no hazard associated with a given site; it only means that, based upon available information, the location is not judged to be potential NPL site.

Date of Government Version: 04/27/2022	Source: EPA
Date Data Arrived at EDR: 05/05/2022	Telephone: 800-424-9346
Date Made Active in Reports: 05/31/2022	Last EDR Contact: 06/01/2022
Number of Days to Update: 26	Next Scheduled EDR Contact: 07/25/2022
	Data Release Frequency: Quarterly

Lists of Federal RCRA facilities undergoing Corrective Action

CORRACTS: Corrective Action Report

CORRACTS identifies hazardous waste handlers with RCRA corrective action activity.

Date of Government Version: 02/28/2022	Source: EPA
Date Data Arrived at EDR: 03/02/2022	Telephone: 800-424-9346
Date Made Active in Reports: 03/17/2022	Last EDR Contact: 04/06/2022
Number of Days to Update: 15	Next Scheduled EDR Contact: 07/04/2022
	Data Release Frequency: Quarterly

Lists of Federal RCRA TSD facilities

RCRA-TSDF: RCRA - Treatment, Storage and Disposal

RCRAInfo is EPA's comprehensive information system, providing access to data supporting the Resource Conservation and Recovery Act (RCRA) of 1976 and the Hazardous and Solid Waste Amendments (HSWA) of 1984. The database includes selective information on sites which generate, transport, store, treat and/or dispose of hazardous waste as defined by the Resource Conservation and Recovery Act (RCRA). Transporters are individuals or entities that move hazardous waste from the generator offsite to a facility that can recycle, treat, store, or dispose of the waste. TSDFs treat, store, or dispose of the waste.

Date of Government Version: 02/28/2022	Source: Environmental Protection Agency
Date Data Arrived at EDR: 03/02/2022	Telephone: (415) 495-8895
Date Made Active in Reports: 03/17/2022	Last EDR Contact: 04/06/2022
Number of Days to Update: 15	Next Scheduled EDR Contact: 07/04/2022
	Data Release Frequency: Quarterly

Lists of Federal RCRA generators

RCRA-LQG: RCRA - Large Quantity Generators

RCRAInfo is EPA's comprehensive information system, providing access to data supporting the Resource Conservation and Recovery Act (RCRA) of 1976 and the Hazardous and Solid Waste Amendments (HSWA) of 1984. The database includes selective information on sites which generate, transport, store, treat and/or dispose of hazardous waste as defined by the Resource Conservation and Recovery Act (RCRA). Large quantity generators (LQGs) generate over 1,000 kilograms (kg) of hazardous waste, or over 1 kg of acutely hazardous waste per month.

Date of Government Version: 02/28/2022	Source: Environmental Protection Agency
Date Data Arrived at EDR: 03/02/2022	Telephone: (415) 495-8895
Date Made Active in Reports: 03/17/2022	Last EDR Contact: 04/06/2022
Number of Days to Update: 15	Next Scheduled EDR Contact: 07/04/2022
	Data Release Frequency: Quarterly

GOVERNMENT RECORDS SEARCHED / DATA CURRENCY TRACKING

RCRA-SQG: RCRA - Small Quantity Generators

RCRAInfo is EPA's comprehensive information system, providing access to data supporting the Resource Conservation and Recovery Act (RCRA) of 1976 and the Hazardous and Solid Waste Amendments (HSWA) of 1984. The database includes selective information on sites which generate, transport, store, treat and/or dispose of hazardous waste as defined by the Resource Conservation and Recovery Act (RCRA). Small quantity generators (SQGs) generate between 100 kg and 1,000 kg of hazardous waste per month.

Date of Government Version: 02/28/2022	Source: Environmental Protection Agency
Date Data Arrived at EDR: 03/02/2022	Telephone: (415) 495-8895
Date Made Active in Reports: 03/17/2022	Last EDR Contact: 04/06/2022
Number of Days to Update: 15	Next Scheduled EDR Contact: 07/04/2022
	Data Release Frequency: Quarterly

RCRA-VSQG: RCRA - Very Small Quantity Generators (Formerly Conditionally Exempt Small Quantity Generators)

RCRAInfo is EPA's comprehensive information system, providing access to data supporting the Resource Conservation and Recovery Act (RCRA) of 1976 and the Hazardous and Solid Waste Amendments (HSWA) of 1984. The database includes selective information on sites which generate, transport, store, treat and/or dispose of hazardous waste as defined by the Resource Conservation and Recovery Act (RCRA). Very small quantity generators (VSQGs) generate less than 100 kg of hazardous waste, or less than 1 kg of acutely hazardous waste per month.

Date of Government Version: 02/28/2022	Source: Environmental Protection Agency
Date Data Arrived at EDR: 03/02/2022	Telephone: (415) 495-8895
Date Made Active in Reports: 03/17/2022	Last EDR Contact: 04/06/2022
Number of Days to Update: 15	Next Scheduled EDR Contact: 07/04/2022
	Data Release Frequency: Quarterly

Federal institutional controls / engineering controls registries

LUCIS: Land Use Control Information System

LUCIS contains records of land use control information pertaining to the former Navy Base Realignment and Closure properties.

Date of Government Version: 02/08/2022	Source: Department of the Navy
Date Data Arrived at EDR: 02/11/2022	Telephone: 843-820-7326
Date Made Active in Reports: 05/10/2022	Last EDR Contact: 05/05/2022
Number of Days to Update: 88	Next Scheduled EDR Contact: 08/22/2022
	Data Release Frequency: Varies

US ENG CONTROLS: Engineering Controls Sites List

A listing of sites with engineering controls in place. Engineering controls include various forms of caps, building foundations, liners, and treatment methods to create pathway elimination for regulated substances to enter environmental media or effect human health.

Date of Government Version: 02/21/2022	Source: Environmental Protection Agency
Date Data Arrived at EDR: 02/23/2022	Telephone: 703-603-0695
Date Made Active in Reports: 05/24/2022	Last EDR Contact: 05/24/2022
Number of Days to Update: 90	Next Scheduled EDR Contact: 09/05/2022
	Data Release Frequency: Varies

US INST CONTROLS: Institutional Controls Sites List

A listing of sites with institutional controls in place. Institutional controls include administrative measures, such as groundwater use restrictions, construction restrictions, property use restrictions, and post remediation care requirements intended to prevent exposure to contaminants remaining on site. Deed restrictions are generally required as part of the institutional controls.

Date of Government Version: 02/21/2022	Source: Environmental Protection Agency
Date Data Arrived at EDR: 02/23/2022	Telephone: 703-603-0695
Date Made Active in Reports: 05/24/2022	Last EDR Contact: 05/04/2022
Number of Days to Update: 90	Next Scheduled EDR Contact: 09/05/2022
	Data Release Frequency: Varies

GOVERNMENT RECORDS SEARCHED / DATA CURRENCY TRACKING

Federal ERNS list

ERNS: Emergency Response Notification System

Emergency Response Notification System. ERNS records and stores information on reported releases of oil and hazardous substances.

Date of Government Version: 12/31/2021

Source: National Response Center, United States Coast Guard

Date Data Arrived at EDR: 03/01/2022

Telephone: 202-267-2180

Date Made Active in Reports: 03/10/2022

Last EDR Contact: 03/22/2022

Number of Days to Update: 9

Next Scheduled EDR Contact: 07/04/2022

Data Release Frequency: Quarterly

Lists of state- and tribal (Superfund) equivalent sites

RESPONSE: State Response Sites

Identifies confirmed release sites where DTSC is involved in remediation, either in a lead or oversight capacity. These confirmed release sites are generally high-priority and high potential risk.

Date of Government Version: 01/24/2022

Source: Department of Toxic Substances Control

Date Data Arrived at EDR: 01/25/2022

Telephone: 916-323-3400

Date Made Active in Reports: 04/13/2022

Last EDR Contact: 04/26/2022

Number of Days to Update: 78

Next Scheduled EDR Contact: 08/08/2022

Data Release Frequency: Quarterly

Lists of state- and tribal hazardous waste facilities

ENVIROSTOR: EnviroStor Database

The Department of Toxic Substances Control's (DTSC's) Site Mitigation and Brownfields Reuse Program's (SMBRP's) EnviroStor database identifies sites that have known contamination or sites for which there may be reasons to investigate further. The database includes the following site types: Federal Superfund sites (National Priorities List (NPL)); State Response, including Military Facilities and State Superfund; Voluntary Cleanup; and School sites. EnviroStor provides similar information to the information that was available in CalSites, and provides additional site information, including, but not limited to, identification of formerly-contaminated properties that have been released for reuse, properties where environmental deed restrictions have been recorded to prevent inappropriate land uses, and risk characterization information that is used to assess potential impacts to public health and the environment at contaminated sites.

Date of Government Version: 01/24/2022

Source: Department of Toxic Substances Control

Date Data Arrived at EDR: 01/25/2022

Telephone: 916-323-3400

Date Made Active in Reports: 04/13/2022

Last EDR Contact: 04/26/2022

Number of Days to Update: 78

Next Scheduled EDR Contact: 08/08/2022

Data Release Frequency: Quarterly

Lists of state and tribal landfills and solid waste disposal facilities

SWF/LF (SWIS): Solid Waste Information System

Active, Closed and Inactive Landfills. SWF/LF records typically contain an inventory of solid waste disposal facilities or landfills. These may be active or inactive facilities or open dumps that failed to meet RCRA Section 4004 criteria for solid waste landfills or disposal sites.

Date of Government Version: 02/07/2022

Source: Department of Resources Recycling and Recovery

Date Data Arrived at EDR: 02/08/2022

Telephone: 916-341-6320

Date Made Active in Reports: 05/05/2022

Last EDR Contact: 05/09/2022

Number of Days to Update: 86

Next Scheduled EDR Contact: 08/22/2022

Data Release Frequency: Quarterly

Lists of state and tribal leaking storage tanks

GOVERNMENT RECORDS SEARCHED / DATA CURRENCY TRACKING

LUST REG 6L: Leaking Underground Storage Tank Case Listing

For more current information, please refer to the State Water Resources Control Board's LUST database.

Date of Government Version: 09/09/2003	Source: California Regional Water Quality Control Board Lahontan Region (6)
Date Data Arrived at EDR: 09/10/2003	Telephone: 530-542-5572
Date Made Active in Reports: 10/07/2003	Last EDR Contact: 09/12/2011
Number of Days to Update: 27	Next Scheduled EDR Contact: 12/26/2011
	Data Release Frequency: No Update Planned

LUST REG 9: Leaking Underground Storage Tank Report

Orange, Riverside, San Diego counties. For more current information, please refer to the State Water Resources Control Board's LUST database.

Date of Government Version: 03/01/2001	Source: California Regional Water Quality Control Board San Diego Region (9)
Date Data Arrived at EDR: 04/23/2001	Telephone: 858-637-5595
Date Made Active in Reports: 05/21/2001	Last EDR Contact: 09/26/2011
Number of Days to Update: 28	Next Scheduled EDR Contact: 01/09/2012
	Data Release Frequency: No Update Planned

LUST REG 8: Leaking Underground Storage Tanks

California Regional Water Quality Control Board Santa Ana Region (8). For more current information, please refer to the State Water Resources Control Board's LUST database.

Date of Government Version: 02/14/2005	Source: California Regional Water Quality Control Board Santa Ana Region (8)
Date Data Arrived at EDR: 02/15/2005	Telephone: 909-782-4496
Date Made Active in Reports: 03/28/2005	Last EDR Contact: 08/15/2011
Number of Days to Update: 41	Next Scheduled EDR Contact: 11/28/2011
	Data Release Frequency: No Update Planned

LUST REG 7: Leaking Underground Storage Tank Case Listing

Leaking Underground Storage Tank locations. Imperial, Riverside, San Diego, Santa Barbara counties.

Date of Government Version: 02/26/2004	Source: California Regional Water Quality Control Board Colorado River Basin Region (7)
Date Data Arrived at EDR: 02/26/2004	Telephone: 760-776-8943
Date Made Active in Reports: 03/24/2004	Last EDR Contact: 08/01/2011
Number of Days to Update: 27	Next Scheduled EDR Contact: 11/14/2011
	Data Release Frequency: No Update Planned

LUST REG 5: Leaking Underground Storage Tank Database

Leaking Underground Storage Tank locations. Alameda, Alpine, Amador, Butte, Colusa, Contra Costa, Calveras, El Dorado, Fresno, Glenn, Kern, Kings, Lake, Lassen, Madera, Mariposa, Merced, Modoc, Napa, Nevada, Placer, Plumas, Sacramento, San Joaquin, Shasta, Solano, Stanislaus, Sutter, Tehama, Tulare, Tuolumne, Yolo, Yuba counties.

Date of Government Version: 07/01/2008	Source: California Regional Water Quality Control Board Central Valley Region (5)
Date Data Arrived at EDR: 07/22/2008	Telephone: 916-464-4834
Date Made Active in Reports: 07/31/2008	Last EDR Contact: 07/01/2011
Number of Days to Update: 9	Next Scheduled EDR Contact: 10/17/2011
	Data Release Frequency: No Update Planned

LUST REG 4: Underground Storage Tank Leak List

Los Angeles, Ventura counties. For more current information, please refer to the State Water Resources Control Board's LUST database.

Date of Government Version: 09/07/2004	Source: California Regional Water Quality Control Board Los Angeles Region (4)
Date Data Arrived at EDR: 09/07/2004	Telephone: 213-576-6710
Date Made Active in Reports: 10/12/2004	Last EDR Contact: 09/06/2011
Number of Days to Update: 35	Next Scheduled EDR Contact: 12/19/2011
	Data Release Frequency: No Update Planned

GOVERNMENT RECORDS SEARCHED / DATA CURRENCY TRACKING

LUST REG 3: Leaking Underground Storage Tank Database

Leaking Underground Storage Tank locations. Monterey, San Benito, San Luis Obispo, Santa Barbara, Santa Cruz counties.

Date of Government Version: 05/19/2003	Source: California Regional Water Quality Control Board Central Coast Region (3)
Date Data Arrived at EDR: 05/19/2003	Telephone: 805-542-4786
Date Made Active in Reports: 06/02/2003	Last EDR Contact: 07/18/2011
Number of Days to Update: 14	Next Scheduled EDR Contact: 10/31/2011
	Data Release Frequency: No Update Planned

LUST REG 2: Fuel Leak List

Leaking Underground Storage Tank locations. Alameda, Contra Costa, Marin, Napa, San Francisco, San Mateo, Santa Clara, Solano, Sonoma counties.

Date of Government Version: 09/30/2004	Source: California Regional Water Quality Control Board San Francisco Bay Region (2)
Date Data Arrived at EDR: 10/20/2004	Telephone: 510-622-2433
Date Made Active in Reports: 11/19/2004	Last EDR Contact: 09/19/2011
Number of Days to Update: 30	Next Scheduled EDR Contact: 01/02/2012
	Data Release Frequency: No Update Planned

LUST REG 1: Active Toxic Site Investigation

Del Norte, Humboldt, Lake, Mendocino, Modoc, Siskiyou, Sonoma, Trinity counties. For more current information, please refer to the State Water Resources Control Board's LUST database.

Date of Government Version: 02/01/2001	Source: California Regional Water Quality Control Board North Coast (1)
Date Data Arrived at EDR: 02/28/2001	Telephone: 707-570-3769
Date Made Active in Reports: 03/29/2001	Last EDR Contact: 08/01/2011
Number of Days to Update: 29	Next Scheduled EDR Contact: 11/14/2011
	Data Release Frequency: No Update Planned

LUST REG 6V: Leaking Underground Storage Tank Case Listing

Leaking Underground Storage Tank locations. Inyo, Kern, Los Angeles, Mono, San Bernardino counties.

Date of Government Version: 06/07/2005	Source: California Regional Water Quality Control Board Victorville Branch Office (6)
Date Data Arrived at EDR: 06/07/2005	Telephone: 760-241-7365
Date Made Active in Reports: 06/29/2005	Last EDR Contact: 09/12/2011
Number of Days to Update: 22	Next Scheduled EDR Contact: 12/26/2011
	Data Release Frequency: No Update Planned

LUST: Leaking Underground Fuel Tank Report (GEOTRACKER)

Leaking Underground Storage Tank (LUST) Sites included in GeoTracker. GeoTracker is the Water Boards data management system for sites that impact, or have the potential to impact, water quality in California, with emphasis on groundwater.

Date of Government Version: 05/23/2022	Source: State Water Resources Control Board
Date Data Arrived at EDR: 05/23/2022	Telephone: see region list
Date Made Active in Reports: 05/24/2022	Last EDR Contact: 05/23/2022
Number of Days to Update: 1	Next Scheduled EDR Contact: 09/19/2022
	Data Release Frequency: Quarterly

INDIAN LUST R7: Leaking Underground Storage Tanks on Indian Land

LUSTs on Indian land in Iowa, Kansas, and Nebraska

Date of Government Version: 10/12/2021	Source: EPA Region 7
Date Data Arrived at EDR: 11/15/2021	Telephone: 913-551-7003
Date Made Active in Reports: 02/08/2022	Last EDR Contact: 04/21/2022
Number of Days to Update: 85	Next Scheduled EDR Contact: 08/01/2022
	Data Release Frequency: Varies

INDIAN LUST R6: Leaking Underground Storage Tanks on Indian Land

LUSTs on Indian land in New Mexico and Oklahoma.

GOVERNMENT RECORDS SEARCHED / DATA CURRENCY TRACKING

Date of Government Version: 10/12/2021	Source: EPA Region 6
Date Data Arrived at EDR: 11/15/2021	Telephone: 214-665-6597
Date Made Active in Reports: 02/08/2022	Last EDR Contact: 04/21/2022
Number of Days to Update: 85	Next Scheduled EDR Contact: 08/01/2022
	Data Release Frequency: Varies

INDIAN LUST R1: Leaking Underground Storage Tanks on Indian Land
A listing of leaking underground storage tank locations on Indian Land.

Date of Government Version: 04/28/2021	Source: EPA Region 1
Date Data Arrived at EDR: 06/11/2021	Telephone: 617-918-1313
Date Made Active in Reports: 09/07/2021	Last EDR Contact: 04/21/2022
Number of Days to Update: 88	Next Scheduled EDR Contact: 08/01/2022
	Data Release Frequency: Varies

INDIAN LUST R8: Leaking Underground Storage Tanks on Indian Land
LUSTs on Indian land in Colorado, Montana, North Dakota, South Dakota, Utah and Wyoming.

Date of Government Version: 10/12/2021	Source: EPA Region 8
Date Data Arrived at EDR: 11/15/2021	Telephone: 303-312-6271
Date Made Active in Reports: 02/08/2022	Last EDR Contact: 04/21/2022
Number of Days to Update: 85	Next Scheduled EDR Contact: 08/01/2022
	Data Release Frequency: Varies

INDIAN LUST R9: Leaking Underground Storage Tanks on Indian Land
LUSTs on Indian land in Arizona, California, New Mexico and Nevada

Date of Government Version: 10/12/2021	Source: Environmental Protection Agency
Date Data Arrived at EDR: 11/15/2021	Telephone: 415-972-3372
Date Made Active in Reports: 02/08/2022	Last EDR Contact: 04/21/2022
Number of Days to Update: 85	Next Scheduled EDR Contact: 08/01/2022
	Data Release Frequency: Varies

INDIAN LUST R10: Leaking Underground Storage Tanks on Indian Land
LUSTs on Indian land in Alaska, Idaho, Oregon and Washington.

Date of Government Version: 10/12/2021	Source: EPA Region 10
Date Data Arrived at EDR: 11/15/2021	Telephone: 206-553-2857
Date Made Active in Reports: 02/08/2022	Last EDR Contact: 04/21/2022
Number of Days to Update: 85	Next Scheduled EDR Contact: 08/01/2022
	Data Release Frequency: Varies

INDIAN LUST R4: Leaking Underground Storage Tanks on Indian Land
LUSTs on Indian land in Florida, Mississippi and North Carolina.

Date of Government Version: 05/28/2021	Source: EPA Region 4
Date Data Arrived at EDR: 06/22/2021	Telephone: 404-562-8677
Date Made Active in Reports: 09/20/2021	Last EDR Contact: 04/21/2022
Number of Days to Update: 90	Next Scheduled EDR Contact: 08/01/2022
	Data Release Frequency: Varies

INDIAN LUST R5: Leaking Underground Storage Tanks on Indian Land
Leaking underground storage tanks located on Indian Land in Michigan, Minnesota and Wisconsin.

Date of Government Version: 10/12/2021	Source: EPA, Region 5
Date Data Arrived at EDR: 11/15/2021	Telephone: 312-886-7439
Date Made Active in Reports: 02/08/2022	Last EDR Contact: 04/21/2022
Number of Days to Update: 85	Next Scheduled EDR Contact: 08/01/2022
	Data Release Frequency: Varies

GOVERNMENT RECORDS SEARCHED / DATA CURRENCY TRACKING

CPS-SLIC: Statewide SLIC Cases (GEOTRACKER)

Cleanup Program Sites (CPS; also known as Site Cleanups [SC] and formerly known as Spills, Leaks, Investigations, and Cleanups [SLIC] sites) included in GeoTracker. GeoTracker is the Water Boards data management system for sites that impact, or have the potential to impact, water quality in California, with emphasis on groundwater.

Date of Government Version: 05/23/2022	Source: State Water Resources Control Board
Date Data Arrived at EDR: 05/23/2022	Telephone: 866-480-1028
Date Made Active in Reports: 05/24/2022	Last EDR Contact: 05/23/2022
Number of Days to Update: 1	Next Scheduled EDR Contact: 09/19/2022
	Data Release Frequency: Varies

SLIC REG 1: Active Toxic Site Investigations

The SLIC (Spills, Leaks, Investigations and Cleanup) program is designed to protect and restore water quality from spills, leaks, and similar discharges.

Date of Government Version: 04/03/2003	Source: California Regional Water Quality Control Board, North Coast Region (1)
Date Data Arrived at EDR: 04/07/2003	Telephone: 707-576-2220
Date Made Active in Reports: 04/25/2003	Last EDR Contact: 08/01/2011
Number of Days to Update: 18	Next Scheduled EDR Contact: 11/14/2011
	Data Release Frequency: No Update Planned

SLIC REG 2: Spills, Leaks, Investigation & Cleanup Cost Recovery Listing

The SLIC (Spills, Leaks, Investigations and Cleanup) program is designed to protect and restore water quality from spills, leaks, and similar discharges.

Date of Government Version: 09/30/2004	Source: Regional Water Quality Control Board San Francisco Bay Region (2)
Date Data Arrived at EDR: 10/20/2004	Telephone: 510-286-0457
Date Made Active in Reports: 11/19/2004	Last EDR Contact: 09/19/2011
Number of Days to Update: 30	Next Scheduled EDR Contact: 01/02/2012
	Data Release Frequency: No Update Planned

SLIC REG 3: Spills, Leaks, Investigation & Cleanup Cost Recovery Listing

The SLIC (Spills, Leaks, Investigations and Cleanup) program is designed to protect and restore water quality from spills, leaks, and similar discharges.

Date of Government Version: 05/18/2006	Source: California Regional Water Quality Control Board Central Coast Region (3)
Date Data Arrived at EDR: 05/18/2006	Telephone: 805-549-3147
Date Made Active in Reports: 06/15/2006	Last EDR Contact: 07/18/2011
Number of Days to Update: 28	Next Scheduled EDR Contact: 10/31/2011
	Data Release Frequency: No Update Planned

SLIC REG 4: Spills, Leaks, Investigation & Cleanup Cost Recovery Listing

The SLIC (Spills, Leaks, Investigations and Cleanup) program is designed to protect and restore water quality from spills, leaks, and similar discharges.

Date of Government Version: 11/17/2004	Source: Region Water Quality Control Board Los Angeles Region (4)
Date Data Arrived at EDR: 11/18/2004	Telephone: 213-576-6600
Date Made Active in Reports: 01/04/2005	Last EDR Contact: 07/01/2011
Number of Days to Update: 47	Next Scheduled EDR Contact: 10/17/2011
	Data Release Frequency: No Update Planned

SLIC REG 5: Spills, Leaks, Investigation & Cleanup Cost Recovery Listing

The SLIC (Spills, Leaks, Investigations and Cleanup) program is designed to protect and restore water quality from spills, leaks, and similar discharges.

Date of Government Version: 04/01/2005	Source: Regional Water Quality Control Board Central Valley Region (5)
Date Data Arrived at EDR: 04/05/2005	Telephone: 916-464-3291
Date Made Active in Reports: 04/21/2005	Last EDR Contact: 09/12/2011
Number of Days to Update: 16	Next Scheduled EDR Contact: 12/26/2011
	Data Release Frequency: No Update Planned

GOVERNMENT RECORDS SEARCHED / DATA CURRENCY TRACKING

SLIC REG 6V: Spills, Leaks, Investigation & Cleanup Cost Recovery Listing

The SLIC (Spills, Leaks, Investigations and Cleanup) program is designed to protect and restore water quality from spills, leaks, and similar discharges.

Date of Government Version: 05/24/2005
Date Data Arrived at EDR: 05/25/2005
Date Made Active in Reports: 06/16/2005
Number of Days to Update: 22

Source: Regional Water Quality Control Board, Victorville Branch
Telephone: 619-241-6583
Last EDR Contact: 08/15/2011
Next Scheduled EDR Contact: 11/28/2011
Data Release Frequency: No Update Planned

SLIC REG 6L: SLIC Sites

The SLIC (Spills, Leaks, Investigations and Cleanup) program is designed to protect and restore water quality from spills, leaks, and similar discharges.

Date of Government Version: 09/07/2004
Date Data Arrived at EDR: 09/07/2004
Date Made Active in Reports: 10/12/2004
Number of Days to Update: 35

Source: California Regional Water Quality Control Board, Lahontan Region
Telephone: 530-542-5574
Last EDR Contact: 08/15/2011
Next Scheduled EDR Contact: 11/28/2011
Data Release Frequency: No Update Planned

SLIC REG 7: SLIC List

The SLIC (Spills, Leaks, Investigations and Cleanup) program is designed to protect and restore water quality from spills, leaks, and similar discharges.

Date of Government Version: 11/24/2004
Date Data Arrived at EDR: 11/29/2004
Date Made Active in Reports: 01/04/2005
Number of Days to Update: 36

Source: California Regional Quality Control Board, Colorado River Basin Region
Telephone: 760-346-7491
Last EDR Contact: 08/01/2011
Next Scheduled EDR Contact: 11/14/2011
Data Release Frequency: No Update Planned

SLIC REG 8: Spills, Leaks, Investigation & Cleanup Cost Recovery Listing

The SLIC (Spills, Leaks, Investigations and Cleanup) program is designed to protect and restore water quality from spills, leaks, and similar discharges.

Date of Government Version: 04/03/2008
Date Data Arrived at EDR: 04/03/2008
Date Made Active in Reports: 04/14/2008
Number of Days to Update: 11

Source: California Region Water Quality Control Board Santa Ana Region (8)
Telephone: 951-782-3298
Last EDR Contact: 09/12/2011
Next Scheduled EDR Contact: 12/26/2011
Data Release Frequency: No Update Planned

SLIC REG 9: Spills, Leaks, Investigation & Cleanup Cost Recovery Listing

The SLIC (Spills, Leaks, Investigations and Cleanup) program is designed to protect and restore water quality from spills, leaks, and similar discharges.

Date of Government Version: 09/10/2007
Date Data Arrived at EDR: 09/11/2007
Date Made Active in Reports: 09/28/2007
Number of Days to Update: 17

Source: California Regional Water Quality Control Board San Diego Region (9)
Telephone: 858-467-2980
Last EDR Contact: 08/08/2011
Next Scheduled EDR Contact: 11/21/2011
Data Release Frequency: No Update Planned

Lists of state and tribal registered storage tanks

FEMA UST: Underground Storage Tank Listing

A listing of all FEMA owned underground storage tanks.

Date of Government Version: 10/14/2021
Date Data Arrived at EDR: 11/05/2021
Date Made Active in Reports: 02/01/2022
Number of Days to Update: 88

Source: FEMA
Telephone: 202-646-5797
Last EDR Contact: 04/04/2022
Next Scheduled EDR Contact: 07/18/2022
Data Release Frequency: Varies

GOVERNMENT RECORDS SEARCHED / DATA CURRENCY TRACKING

UST: Active UST Facilities

Active UST facilities gathered from the local regulatory agencies

Date of Government Version: 03/07/2022	Source: SWRCB
Date Data Arrived at EDR: 03/08/2022	Telephone: 916-341-5851
Date Made Active in Reports: 06/02/2022	Last EDR Contact: 03/08/2022
Number of Days to Update: 86	Next Scheduled EDR Contact: 06/20/2022
	Data Release Frequency: Semi-Annually

UST CLOSURE: Proposed Closure of Underground Storage Tank (UST) Cases

UST cases that are being considered for closure by either the State Water Resources Control Board or the Executive Director have been posted for a 60-day public comment period. UST Case Closures being proposed for consideration by the State Water Resources Control Board. These are primarily UST cases that meet closure criteria under the decisional framework in State Water Board Resolution No. 92-49 and other Board orders. UST Case Closures proposed for consideration by the Executive Director pursuant to State Water Board Resolution No. 2012-0061. These are cases that meet the criteria of the Low-Threat UST Case Closure Policy. UST Case Closure Review Denials and Approved Orders.

Date of Government Version: 12/01/2021	Source: State Water Resources Control Board
Date Data Arrived at EDR: 12/07/2021	Telephone: 916-327-7844
Date Made Active in Reports: 03/02/2022	Last EDR Contact: 03/08/2022
Number of Days to Update: 85	Next Scheduled EDR Contact: 06/20/2022
	Data Release Frequency: Varies

MILITARY UST SITES: Military UST Sites (GEOTRACKER)

Military ust sites

Date of Government Version: 05/23/2022	Source: State Water Resources Control Board
Date Data Arrived at EDR: 05/23/2022	Telephone: 866-480-1028
Date Made Active in Reports: 06/02/2022	Last EDR Contact: 05/23/2022
Number of Days to Update: 10	Next Scheduled EDR Contact: 09/19/2022
	Data Release Frequency: Varies

AST: Aboveground Petroleum Storage Tank Facilities

A listing of aboveground storage tank petroleum storage tank locations.

Date of Government Version: 07/06/2016	Source: California Environmental Protection Agency
Date Data Arrived at EDR: 07/12/2016	Telephone: 916-327-5092
Date Made Active in Reports: 09/19/2016	Last EDR Contact: 03/10/2022
Number of Days to Update: 69	Next Scheduled EDR Contact: 06/27/2022
	Data Release Frequency: Varies

INDIAN UST R1: Underground Storage Tanks on Indian Land

The Indian Underground Storage Tank (UST) database provides information about underground storage tanks on Indian land in EPA Region 1 (Connecticut, Maine, Massachusetts, New Hampshire, Rhode Island, Vermont and ten Tribal Nations).

Date of Government Version: 10/14/2021	Source: EPA, Region 1
Date Data Arrived at EDR: 11/15/2021	Telephone: 617-918-1313
Date Made Active in Reports: 02/08/2022	Last EDR Contact: 04/21/2022
Number of Days to Update: 85	Next Scheduled EDR Contact: 08/01/2022
	Data Release Frequency: Varies

INDIAN UST R5: Underground Storage Tanks on Indian Land

The Indian Underground Storage Tank (UST) database provides information about underground storage tanks on Indian land in EPA Region 5 (Michigan, Minnesota and Wisconsin and Tribal Nations).

Date of Government Version: 04/06/2021	Source: EPA Region 5
Date Data Arrived at EDR: 06/11/2021	Telephone: 312-886-6136
Date Made Active in Reports: 09/07/2021	Last EDR Contact: 04/21/2022
Number of Days to Update: 88	Next Scheduled EDR Contact: 08/01/2022
	Data Release Frequency: Varies

GOVERNMENT RECORDS SEARCHED / DATA CURRENCY TRACKING

INDIAN UST R6: Underground Storage Tanks on Indian Land

The Indian Underground Storage Tank (UST) database provides information about underground storage tanks on Indian land in EPA Region 6 (Louisiana, Arkansas, Oklahoma, New Mexico, Texas and 65 Tribes).

Date of Government Version: 10/12/2021	Source: EPA Region 6
Date Data Arrived at EDR: 11/15/2021	Telephone: 214-665-7591
Date Made Active in Reports: 02/08/2022	Last EDR Contact: 04/21/2022
Number of Days to Update: 85	Next Scheduled EDR Contact: 08/01/2022
	Data Release Frequency: Varies

INDIAN UST R4: Underground Storage Tanks on Indian Land

The Indian Underground Storage Tank (UST) database provides information about underground storage tanks on Indian land in EPA Region 4 (Alabama, Florida, Georgia, Kentucky, Mississippi, North Carolina, South Carolina, Tennessee and Tribal Nations)

Date of Government Version: 05/28/2021	Source: EPA Region 4
Date Data Arrived at EDR: 06/22/2021	Telephone: 404-562-9424
Date Made Active in Reports: 09/20/2021	Last EDR Contact: 04/21/2022
Number of Days to Update: 90	Next Scheduled EDR Contact: 08/01/2022
	Data Release Frequency: Varies

INDIAN UST R7: Underground Storage Tanks on Indian Land

The Indian Underground Storage Tank (UST) database provides information about underground storage tanks on Indian land in EPA Region 7 (Iowa, Kansas, Missouri, Nebraska, and 9 Tribal Nations).

Date of Government Version: 10/12/2021	Source: EPA Region 7
Date Data Arrived at EDR: 11/15/2021	Telephone: 913-551-7003
Date Made Active in Reports: 02/08/2022	Last EDR Contact: 04/21/2022
Number of Days to Update: 85	Next Scheduled EDR Contact: 08/01/2022
	Data Release Frequency: Varies

INDIAN UST R8: Underground Storage Tanks on Indian Land

The Indian Underground Storage Tank (UST) database provides information about underground storage tanks on Indian land in EPA Region 8 (Colorado, Montana, North Dakota, South Dakota, Utah, Wyoming and 27 Tribal Nations).

Date of Government Version: 10/12/2021	Source: EPA Region 8
Date Data Arrived at EDR: 11/15/2021	Telephone: 303-312-6137
Date Made Active in Reports: 02/08/2022	Last EDR Contact: 04/21/2022
Number of Days to Update: 85	Next Scheduled EDR Contact: 08/01/2022
	Data Release Frequency: Varies

INDIAN UST R9: Underground Storage Tanks on Indian Land

The Indian Underground Storage Tank (UST) database provides information about underground storage tanks on Indian land in EPA Region 9 (Arizona, California, Hawaii, Nevada, the Pacific Islands, and Tribal Nations).

Date of Government Version: 10/12/2021	Source: EPA Region 9
Date Data Arrived at EDR: 11/15/2021	Telephone: 415-972-3368
Date Made Active in Reports: 02/08/2022	Last EDR Contact: 04/21/2022
Number of Days to Update: 85	Next Scheduled EDR Contact: 08/01/2022
	Data Release Frequency: Varies

INDIAN UST R10: Underground Storage Tanks on Indian Land

The Indian Underground Storage Tank (UST) database provides information about underground storage tanks on Indian land in EPA Region 10 (Alaska, Idaho, Oregon, Washington, and Tribal Nations).

Date of Government Version: 10/12/2021	Source: EPA Region 10
Date Data Arrived at EDR: 11/15/2021	Telephone: 206-553-2857
Date Made Active in Reports: 02/08/2022	Last EDR Contact: 04/21/2022
Number of Days to Update: 85	Next Scheduled EDR Contact: 08/01/2022
	Data Release Frequency: Varies

GOVERNMENT RECORDS SEARCHED / DATA CURRENCY TRACKING

Lists of state and tribal voluntary cleanup sites

INDIAN VCP R1: Voluntary Cleanup Priority Listing

A listing of voluntary cleanup priority sites located on Indian Land located in Region 1.

Date of Government Version: 07/27/2015	Source: EPA, Region 1
Date Data Arrived at EDR: 09/29/2015	Telephone: 617-918-1102
Date Made Active in Reports: 02/18/2016	Last EDR Contact: 03/16/2022
Number of Days to Update: 142	Next Scheduled EDR Contact: 07/04/2022
	Data Release Frequency: Varies

INDIAN VCP R7: Voluntary Cleanup Priority Listing

A listing of voluntary cleanup priority sites located on Indian Land located in Region 7.

Date of Government Version: 03/20/2008	Source: EPA, Region 7
Date Data Arrived at EDR: 04/22/2008	Telephone: 913-551-7365
Date Made Active in Reports: 05/19/2008	Last EDR Contact: 07/08/2021
Number of Days to Update: 27	Next Scheduled EDR Contact: 07/20/2009
	Data Release Frequency: Varies

VCP: Voluntary Cleanup Program Properties

Contains low threat level properties with either confirmed or unconfirmed releases and the project proponents have request that DTSC oversee investigation and/or cleanup activities and have agreed to provide coverage for DTSC's costs.

Date of Government Version: 01/24/2022	Source: Department of Toxic Substances Control
Date Data Arrived at EDR: 01/25/2022	Telephone: 916-323-3400
Date Made Active in Reports: 04/13/2022	Last EDR Contact: 04/26/2022
Number of Days to Update: 78	Next Scheduled EDR Contact: 08/08/2022
	Data Release Frequency: Quarterly

Lists of state and tribal brownfield sites

BROWNFIELDS: Considered Brownfields Sites Listing

A listing of sites the SWRCB considers to be Brownfields since these are sites have come to them through the MOA Process.

Date of Government Version: 12/15/2021	Source: State Water Resources Control Board
Date Data Arrived at EDR: 12/16/2021	Telephone: 916-323-7905
Date Made Active in Reports: 03/03/2022	Last EDR Contact: 03/21/2022
Number of Days to Update: 77	Next Scheduled EDR Contact: 07/04/2022
	Data Release Frequency: Quarterly

ADDITIONAL ENVIRONMENTAL RECORDS

Local Brownfield lists

US BROWNFIELDS: A Listing of Brownfields Sites

Brownfields are real property, the expansion, redevelopment, or reuse of which may be complicated by the presence or potential presence of a hazardous substance, pollutant, or contaminant. Cleaning up and reinvesting in these properties takes development pressures off of undeveloped, open land, and both improves and protects the environment. Assessment, Cleanup and Redevelopment Exchange System (ACRES) stores information reported by EPA Brownfields grant recipients on brownfields properties assessed or cleaned up with grant funding as well as information on Targeted Brownfields Assessments performed by EPA Regions. A listing of ACRES Brownfield sites is obtained from Cleanups in My Community. Cleanups in My Community provides information on Brownfields properties for which information is reported back to EPA, as well as areas served by Brownfields grant programs.

Date of Government Version: 02/23/2022	Source: Environmental Protection Agency
Date Data Arrived at EDR: 03/10/2022	Telephone: 202-566-2777
Date Made Active in Reports: 03/10/2022	Last EDR Contact: 03/15/2022
Number of Days to Update: 0	Next Scheduled EDR Contact: 06/27/2022
	Data Release Frequency: Semi-Annually

GOVERNMENT RECORDS SEARCHED / DATA CURRENCY TRACKING

Local Lists of Landfill / Solid Waste Disposal Sites

WMUDS/SWAT: Waste Management Unit Database

Waste Management Unit Database System. WMUDS is used by the State Water Resources Control Board staff and the Regional Water Quality Control Boards for program tracking and inventory of waste management units. WMUDS is composed of the following databases: Facility Information, Scheduled Inspections Information, Waste Management Unit Information, SWAT Program Information, SWAT Report Summary Information, SWAT Report Summary Data, Chapter 15 (formerly Subchapter 15) Information, Chapter 15 Monitoring Parameters, TPCA Program Information, RCRA Program Information, Closure Information, and Interested Parties Information.

Date of Government Version: 04/01/2000	Source: State Water Resources Control Board
Date Data Arrived at EDR: 04/10/2000	Telephone: 916-227-4448
Date Made Active in Reports: 05/10/2000	Last EDR Contact: 04/21/2022
Number of Days to Update: 30	Next Scheduled EDR Contact: 08/08/2022
	Data Release Frequency: No Update Planned

SWRCY: Recycler Database

A listing of recycling facilities in California.

Date of Government Version: 03/07/2022	Source: Department of Conservation
Date Data Arrived at EDR: 03/08/2022	Telephone: 916-323-3836
Date Made Active in Reports: 06/02/2022	Last EDR Contact: 03/08/2022
Number of Days to Update: 86	Next Scheduled EDR Contact: 06/20/2022
	Data Release Frequency: Quarterly

HAULERS: Registered Waste Tire Haulers Listing

A listing of registered waste tire haulers.

Date of Government Version: 02/15/2022	Source: Integrated Waste Management Board
Date Data Arrived at EDR: 02/24/2022	Telephone: 916-341-6422
Date Made Active in Reports: 05/25/2022	Last EDR Contact: 05/19/2022
Number of Days to Update: 90	Next Scheduled EDR Contact: 08/22/2022
	Data Release Frequency: Varies

INDIAN ODI: Report on the Status of Open Dumps on Indian Lands

Location of open dumps on Indian land.

Date of Government Version: 12/31/1998	Source: Environmental Protection Agency
Date Data Arrived at EDR: 12/03/2007	Telephone: 703-308-8245
Date Made Active in Reports: 01/24/2008	Last EDR Contact: 04/21/2022
Number of Days to Update: 52	Next Scheduled EDR Contact: 08/08/2022
	Data Release Frequency: Varies

DEBRIS REGION 9: Torres Martinez Reservation Illegal Dump Site Locations

A listing of illegal dump sites location on the Torres Martinez Indian Reservation located in eastern Riverside County and northern Imperial County, California.

Date of Government Version: 01/12/2009	Source: EPA, Region 9
Date Data Arrived at EDR: 05/07/2009	Telephone: 415-947-4219
Date Made Active in Reports: 09/21/2009	Last EDR Contact: 04/14/2022
Number of Days to Update: 137	Next Scheduled EDR Contact: 08/01/2022
	Data Release Frequency: No Update Planned

ODI: Open Dump Inventory

An open dump is defined as a disposal facility that does not comply with one or more of the Part 257 or Part 258 Subtitle D Criteria.

Date of Government Version: 06/30/1985	Source: Environmental Protection Agency
Date Data Arrived at EDR: 08/09/2004	Telephone: 800-424-9346
Date Made Active in Reports: 09/17/2004	Last EDR Contact: 06/09/2004
Number of Days to Update: 39	Next Scheduled EDR Contact: N/A
	Data Release Frequency: No Update Planned

GOVERNMENT RECORDS SEARCHED / DATA CURRENCY TRACKING

IHS OPEN DUMPS: Open Dumps on Indian Land

A listing of all open dumps located on Indian Land in the United States.

Date of Government Version: 04/01/2014	Source: Department of Health & Human Services, Indian Health Service
Date Data Arrived at EDR: 08/06/2014	Telephone: 301-443-1452
Date Made Active in Reports: 01/29/2015	Last EDR Contact: 04/28/2022
Number of Days to Update: 176	Next Scheduled EDR Contact: 08/08/2022
	Data Release Frequency: Varies

Local Lists of Hazardous waste / Contaminated Sites

US HIST CDL: National Clandestine Laboratory Register

A listing of clandestine drug lab locations that have been removed from the DEAs National Clandestine Laboratory Register.

Date of Government Version: 02/22/2022	Source: Drug Enforcement Administration
Date Data Arrived at EDR: 02/23/2022	Telephone: 202-307-1000
Date Made Active in Reports: 05/10/2022	Last EDR Contact: 05/24/2022
Number of Days to Update: 76	Next Scheduled EDR Contact: 09/05/2022
	Data Release Frequency: No Update Planned

HIST CAL-SITES: Calsites Database

The Calsites database contains potential or confirmed hazardous substance release properties. In 1996, California EPA reevaluated and significantly reduced the number of sites in the Calsites database. No longer updated by the state agency. It has been replaced by ENVIROSTOR.

Date of Government Version: 08/08/2005	Source: Department of Toxic Substance Control
Date Data Arrived at EDR: 08/03/2006	Telephone: 916-323-3400
Date Made Active in Reports: 08/24/2006	Last EDR Contact: 02/23/2009
Number of Days to Update: 21	Next Scheduled EDR Contact: 05/25/2009
	Data Release Frequency: No Update Planned

SCH: School Property Evaluation Program

This category contains proposed and existing school sites that are being evaluated by DTSC for possible hazardous materials contamination. In some cases, these properties may be listed in the CalSites category depending on the level of threat to public health and safety or the environment they pose.

Date of Government Version: 01/24/2022	Source: Department of Toxic Substances Control
Date Data Arrived at EDR: 01/25/2022	Telephone: 916-323-3400
Date Made Active in Reports: 04/13/2022	Last EDR Contact: 04/26/2022
Number of Days to Update: 78	Next Scheduled EDR Contact: 08/08/2022
	Data Release Frequency: Quarterly

CDL: Clandestine Drug Labs

A listing of drug lab locations. Listing of a location in this database does not indicate that any illegal drug lab materials were or were not present there, and does not constitute a determination that the location either requires or does not require additional cleanup work.

Date of Government Version: 12/31/2019	Source: Department of Toxic Substances Control
Date Data Arrived at EDR: 01/20/2021	Telephone: 916-255-6504
Date Made Active in Reports: 04/08/2021	Last EDR Contact: 05/12/2022
Number of Days to Update: 78	Next Scheduled EDR Contact: 07/18/2022
	Data Release Frequency: Varies

CERS HAZ WASTE: CERS HAZ WASTE

List of sites in the California Environmental Protection Agency (CalEPA) Regulated Site Portal which fall under the Hazardous Chemical Management, Hazardous Waste Onsite Treatment, Household Hazardous Waste Collection, Hazardous Waste Generator, and RCRA LQ HW Generator programs.

GOVERNMENT RECORDS SEARCHED / DATA CURRENCY TRACKING

Date of Government Version: 01/18/2022
Date Data Arrived at EDR: 01/19/2022
Date Made Active in Reports: 04/11/2022
Number of Days to Update: 82

Source: CalEPA
Telephone: 916-323-2514
Last EDR Contact: 04/19/2022
Next Scheduled EDR Contact: 08/01/2022
Data Release Frequency: Quarterly

TOXIC PITS: Toxic Pits Cleanup Act Sites

Toxic PITS Cleanup Act Sites. TOXIC PITS identifies sites suspected of containing hazardous substances where cleanup has not yet been completed.

Date of Government Version: 07/01/1995
Date Data Arrived at EDR: 08/30/1995
Date Made Active in Reports: 09/26/1995
Number of Days to Update: 27

Source: State Water Resources Control Board
Telephone: 916-227-4364
Last EDR Contact: 01/26/2009
Next Scheduled EDR Contact: 04/27/2009
Data Release Frequency: No Update Planned

US CDL: Clandestine Drug Labs

A listing of clandestine drug lab locations. The U.S. Department of Justice ("the Department") provides this web site as a public service. It contains addresses of some locations where law enforcement agencies reported they found chemicals or other items that indicated the presence of either clandestine drug laboratories or dumpsites. In most cases, the source of the entries is not the Department, and the Department has not verified the entry and does not guarantee its accuracy. Members of the public must verify the accuracy of all entries by, for example, contacting local law enforcement and local health departments.

Date of Government Version: 02/22/2022
Date Data Arrived at EDR: 02/23/2022
Date Made Active in Reports: 05/10/2022
Number of Days to Update: 76

Source: Drug Enforcement Administration
Telephone: 202-307-1000
Last EDR Contact: 05/24/2022
Next Scheduled EDR Contact: 09/05/2022
Data Release Frequency: Quarterly

AQUEOUS FOAM: Former Fire Training Facility Assessments Listing

Airports shown on this list are those believed to use Aqueous Film Forming Foam (AFFF), and certified by the Federal Aviation Administration (FAA) under Title 14, Code of Federal Regulations (CFR), Part 139 (14 CFR Part 139). This list was created by SWRCB using information available from the FAA. Location points shown are from the latitude and longitude listed on the FAA airport master record.

Date of Government Version: 02/20/2020
Date Data Arrived at EDR: 12/10/2021
Date Made Active in Reports: 02/25/2022
Number of Days to Update: 77

Source: State Water Resources Control Board
Telephone: 916-341-5455
Last EDR Contact: 03/11/2022
Next Scheduled EDR Contact: 06/20/2022
Data Release Frequency: Varies

PFAS: PFAS Contamination Site Location Listing

A listing of PFAS contaminated sites included in the GeoTracker database.

Date of Government Version: 03/07/2022
Date Data Arrived at EDR: 03/08/2022
Date Made Active in Reports: 06/02/2022
Number of Days to Update: 86

Source: State Water Resources Control Board
Telephone: 866-480-1028
Last EDR Contact: 03/08/2022
Next Scheduled EDR Contact: 06/20/2022
Data Release Frequency: Varies

Local Lists of Registered Storage Tanks

SWEEPS UST: SWEEPS UST Listing

Statewide Environmental Evaluation and Planning System. This underground storage tank listing was updated and maintained by a company contacted by the SWRCB in the early 1990's. The listing is no longer updated or maintained. The local agency is the contact for more information on a site on the SWEEPS list.

Date of Government Version: 06/01/1994
Date Data Arrived at EDR: 07/07/2005
Date Made Active in Reports: 08/11/2005
Number of Days to Update: 35

Source: State Water Resources Control Board
Telephone: N/A
Last EDR Contact: 06/03/2005
Next Scheduled EDR Contact: N/A
Data Release Frequency: No Update Planned

GOVERNMENT RECORDS SEARCHED / DATA CURRENCY TRACKING

HIST UST: Hazardous Substance Storage Container Database

The Hazardous Substance Storage Container Database is a historical listing of UST sites. Refer to local/county source for current data.

Date of Government Version: 10/15/1990	Source: State Water Resources Control Board
Date Data Arrived at EDR: 01/25/1991	Telephone: 916-341-5851
Date Made Active in Reports: 02/12/1991	Last EDR Contact: 07/26/2001
Number of Days to Update: 18	Next Scheduled EDR Contact: N/A
	Data Release Frequency: No Update Planned

SAN FRANCISCO AST: Aboveground Storage Tank Site Listing

Aboveground storage tank sites

Date of Government Version: 02/03/2022	Source: San Francisco County Department of Public Health
Date Data Arrived at EDR: 02/04/2022	Telephone: 415-252-3896
Date Made Active in Reports: 05/02/2022	Last EDR Contact: 04/28/2022
Number of Days to Update: 87	Next Scheduled EDR Contact: 08/15/2022
	Data Release Frequency: Varies

CA FID UST: Facility Inventory Database

The Facility Inventory Database (FID) contains a historical listing of active and inactive underground storage tank locations from the State Water Resource Control Board. Refer to local/county source for current data.

Date of Government Version: 10/31/1994	Source: California Environmental Protection Agency
Date Data Arrived at EDR: 09/05/1995	Telephone: 916-341-5851
Date Made Active in Reports: 09/29/1995	Last EDR Contact: 12/28/1998
Number of Days to Update: 24	Next Scheduled EDR Contact: N/A
	Data Release Frequency: No Update Planned

CERS TANKS: California Environmental Reporting System (CERS) Tanks

List of sites in the California Environmental Protection Agency (CalEPA) Regulated Site Portal which fall under the Aboveground Petroleum Storage and Underground Storage Tank regulatory programs.

Date of Government Version: 01/18/2022	Source: California Environmental Protection Agency
Date Data Arrived at EDR: 01/19/2022	Telephone: 916-323-2514
Date Made Active in Reports: 04/11/2022	Last EDR Contact: 04/19/2022
Number of Days to Update: 82	Next Scheduled EDR Contact: 08/01/2022
	Data Release Frequency: Quarterly

Local Land Records

LIENS: Environmental Liens Listing

A listing of property locations with environmental liens for California where DTSC is a lien holder.

Date of Government Version: 02/24/2022	Source: Department of Toxic Substances Control
Date Data Arrived at EDR: 02/25/2022	Telephone: 916-323-3400
Date Made Active in Reports: 03/09/2022	Last EDR Contact: 05/25/2022
Number of Days to Update: 12	Next Scheduled EDR Contact: 09/12/2022
	Data Release Frequency: Varies

LIENS 2: CERCLA Lien Information

A Federal CERCLA ('Superfund') lien can exist by operation of law at any site or property at which EPA has spent Superfund monies. These monies are spent to investigate and address releases and threatened releases of contamination. CERCLIS provides information as to the identity of these sites and properties.

Date of Government Version: 04/27/2022	Source: Environmental Protection Agency
Date Data Arrived at EDR: 05/05/2022	Telephone: 202-564-6023
Date Made Active in Reports: 05/31/2022	Last EDR Contact: 06/01/2022
Number of Days to Update: 26	Next Scheduled EDR Contact: 07/11/2022
	Data Release Frequency: Semi-Annually

GOVERNMENT RECORDS SEARCHED / DATA CURRENCY TRACKING

DEED: Deed Restriction Listing

Site Mitigation and Brownfields Reuse Program Facility Sites with Deed Restrictions & Hazardous Waste Management Program Facility Sites with Deed / Land Use Restriction. The DTSC Site Mitigation and Brownfields Reuse Program (SMBRP) list includes sites cleaned up under the program's oversight and generally does not include current or former hazardous waste facilities that required a hazardous waste facility permit. The list represents deed restrictions that are active. Some sites have multiple deed restrictions. The DTSC Hazardous Waste Management Program (HWMP) has developed a list of current or former hazardous waste facilities that have a recorded land use restriction at the local county recorder's office. The land use restrictions on this list were required by the DTSC HWMP as a result of the presence of hazardous substances that remain on site after the facility (or part of the facility) has been closed or cleaned up. The types of land use restriction include deed notice, deed restriction, or a land use restriction that binds current and future owners.

Date of Government Version: 02/28/2022	Source: DTSC and SWRCB
Date Data Arrived at EDR: 02/28/2022	Telephone: 916-323-3400
Date Made Active in Reports: 05/25/2022	Last EDR Contact: 05/31/2022
Number of Days to Update: 86	Next Scheduled EDR Contact: 09/12/2022
	Data Release Frequency: Semi-Annually

Records of Emergency Release Reports

HMIRS: Hazardous Materials Information Reporting System

Hazardous Materials Incident Report System. HMIRS contains hazardous material spill incidents reported to DOT.

Date of Government Version: 12/15/2021	Source: U.S. Department of Transportation
Date Data Arrived at EDR: 12/16/2021	Telephone: 202-366-4555
Date Made Active in Reports: 03/10/2022	Last EDR Contact: 03/21/2022
Number of Days to Update: 84	Next Scheduled EDR Contact: 07/04/2022
	Data Release Frequency: Quarterly

CHMIRS: California Hazardous Material Incident Report System

California Hazardous Material Incident Reporting System. CHMIRS contains information on reported hazardous material incidents (accidental releases or spills).

Date of Government Version: 12/31/2021	Source: Office of Emergency Services
Date Data Arrived at EDR: 01/19/2022	Telephone: 916-845-8400
Date Made Active in Reports: 04/08/2022	Last EDR Contact: 04/19/2022
Number of Days to Update: 79	Next Scheduled EDR Contact: 08/01/2022
	Data Release Frequency: Semi-Annually

LDS: Land Disposal Sites Listing (GEOTRACKER)

Land Disposal sites (Landfills) included in GeoTracker. GeoTracker is the Water Boards data management system for sites that impact, or have the potential to impact, water quality in California, with emphasis on groundwater.

Date of Government Version: 05/23/2022	Source: State Water Quality Control Board
Date Data Arrived at EDR: 05/23/2022	Telephone: 866-480-1028
Date Made Active in Reports: 05/24/2022	Last EDR Contact: 05/23/2022
Number of Days to Update: 1	Next Scheduled EDR Contact: 09/19/2022
	Data Release Frequency: Quarterly

MCS: Military Cleanup Sites Listing (GEOTRACKER)

Military sites (consisting of: Military UST sites; Military Privatized sites; and Military Cleanup sites [formerly known as DoD non UST]) included in GeoTracker. GeoTracker is the Water Boards data management system for sites that impact, or have the potential to impact, water quality in California, with emphasis on groundwater.

Date of Government Version: 05/23/2022	Source: State Water Resources Control Board
Date Data Arrived at EDR: 05/23/2022	Telephone: 866-480-1028
Date Made Active in Reports: 05/24/2022	Last EDR Contact: 05/23/2022
Number of Days to Update: 1	Next Scheduled EDR Contact: 09/19/2022
	Data Release Frequency: Quarterly

GOVERNMENT RECORDS SEARCHED / DATA CURRENCY TRACKING

SPILLS 90: SPILLS90 data from FirstSearch

Spills 90 includes those spill and release records available exclusively from FirstSearch databases. Typically, they may include chemical, oil and/or hazardous substance spills recorded after 1990. Duplicate records that are already included in EDR incident and release records are not included in Spills 90.

Date of Government Version: 06/06/2012	Source: FirstSearch
Date Data Arrived at EDR: 01/03/2013	Telephone: N/A
Date Made Active in Reports: 02/22/2013	Last EDR Contact: 01/03/2013
Number of Days to Update: 50	Next Scheduled EDR Contact: N/A
	Data Release Frequency: No Update Planned

Other Ascertainable Records

RCRA NonGen / NLR: RCRA - Non Generators / No Longer Regulated

RCRAInfo is EPA's comprehensive information system, providing access to data supporting the Resource Conservation and Recovery Act (RCRA) of 1976 and the Hazardous and Solid Waste Amendments (HSWA) of 1984. The database includes selective information on sites which generate, transport, store, treat and/or dispose of hazardous waste as defined by the Resource Conservation and Recovery Act (RCRA). Non-Generators do not presently generate hazardous waste.

Date of Government Version: 02/28/2022	Source: Environmental Protection Agency
Date Data Arrived at EDR: 03/02/2022	Telephone: (415) 495-8895
Date Made Active in Reports: 03/17/2022	Last EDR Contact: 04/06/2022
Number of Days to Update: 15	Next Scheduled EDR Contact: 07/04/2022
	Data Release Frequency: Quarterly

FUDS: Formerly Used Defense Sites

The listing includes locations of Formerly Used Defense Sites properties where the US Army Corps of Engineers is actively working or will take necessary cleanup actions.

Date of Government Version: 12/01/2021	Source: U.S. Army Corps of Engineers
Date Data Arrived at EDR: 02/15/2022	Telephone: 202-528-4285
Date Made Active in Reports: 05/10/2022	Last EDR Contact: 05/17/2022
Number of Days to Update: 84	Next Scheduled EDR Contact: 08/29/2022
	Data Release Frequency: Varies

DOD: Department of Defense Sites

This data set consists of federally owned or administered lands, administered by the Department of Defense, that have any area equal to or greater than 640 acres of the United States, Puerto Rico, and the U.S. Virgin Islands.

Date of Government Version: 06/07/2021	Source: USGS
Date Data Arrived at EDR: 07/13/2021	Telephone: 888-275-8747
Date Made Active in Reports: 03/09/2022	Last EDR Contact: 04/12/2022
Number of Days to Update: 239	Next Scheduled EDR Contact: 07/25/2022
	Data Release Frequency: Varies

FEDLAND: Federal and Indian Lands

Federally and Indian administrated lands of the United States. Lands included are administrated by: Army Corps of Engineers, Bureau of Reclamation, National Wild and Scenic River, National Wildlife Refuge, Public Domain Land, Wilderness, Wilderness Study Area, Wildlife Management Area, Bureau of Indian Affairs, Bureau of Land Management, Department of Justice, Forest Service, Fish and Wildlife Service, National Park Service.

Date of Government Version: 04/02/2018	Source: U.S. Geological Survey
Date Data Arrived at EDR: 04/11/2018	Telephone: 888-275-8747
Date Made Active in Reports: 11/06/2019	Last EDR Contact: 04/05/2022
Number of Days to Update: 574	Next Scheduled EDR Contact: 07/18/2022
	Data Release Frequency: N/A

SCRD DRYCLEANERS: State Coalition for Remediation of Drycleaners Listing

The State Coalition for Remediation of Drycleaners was established in 1998, with support from the U.S. EPA Office of Superfund Remediation and Technology Innovation. It is comprised of representatives of states with established drycleaner remediation programs. Currently the member states are Alabama, Connecticut, Florida, Illinois, Kansas, Minnesota, Missouri, North Carolina, Oregon, South Carolina, Tennessee, Texas, and Wisconsin.

GOVERNMENT RECORDS SEARCHED / DATA CURRENCY TRACKING

Date of Government Version: 01/01/2017
Date Data Arrived at EDR: 02/03/2017
Date Made Active in Reports: 04/07/2017
Number of Days to Update: 63

Source: Environmental Protection Agency
Telephone: 615-532-8599
Last EDR Contact: 05/06/2022
Next Scheduled EDR Contact: 08/22/2022
Data Release Frequency: Varies

US FIN ASSUR: Financial Assurance Information

All owners and operators of facilities that treat, store, or dispose of hazardous waste are required to provide proof that they will have sufficient funds to pay for the clean up, closure, and post-closure care of their facilities.

Date of Government Version: 12/13/2021
Date Data Arrived at EDR: 12/17/2021
Date Made Active in Reports: 03/17/2022
Number of Days to Update: 90

Source: Environmental Protection Agency
Telephone: 202-566-1917
Last EDR Contact: 03/21/2022
Next Scheduled EDR Contact: 07/04/2022
Data Release Frequency: Quarterly

EPA WATCH LIST: EPA WATCH LIST

EPA maintains a "Watch List" to facilitate dialogue between EPA, state and local environmental agencies on enforcement matters relating to facilities with alleged violations identified as either significant or high priority. Being on the Watch List does not mean that the facility has actually violated the law only that an investigation by EPA or a state or local environmental agency has led those organizations to allege that an unproven violation has in fact occurred. Being on the Watch List does not represent a higher level of concern regarding the alleged violations that were detected, but instead indicates cases requiring additional dialogue between EPA, state and local agencies - primarily because of the length of time the alleged violation has gone unaddressed or unresolved.

Date of Government Version: 08/30/2013
Date Data Arrived at EDR: 03/21/2014
Date Made Active in Reports: 06/17/2014
Number of Days to Update: 88

Source: Environmental Protection Agency
Telephone: 617-520-3000
Last EDR Contact: 04/28/2022
Next Scheduled EDR Contact: 08/15/2022
Data Release Frequency: Quarterly

2020 COR ACTION: 2020 Corrective Action Program List

The EPA has set ambitious goals for the RCRA Corrective Action program by creating the 2020 Corrective Action Universe. This RCRA cleanup baseline includes facilities expected to need corrective action. The 2020 universe contains a wide variety of sites. Some properties are heavily contaminated while others were contaminated but have since been cleaned up. Still others have not been fully investigated yet, and may require little or no remediation. Inclusion in the 2020 Universe does not necessarily imply failure on the part of a facility to meet its RCRA obligations.

Date of Government Version: 09/30/2017
Date Data Arrived at EDR: 05/08/2018
Date Made Active in Reports: 07/20/2018
Number of Days to Update: 73

Source: Environmental Protection Agency
Telephone: 703-308-4044
Last EDR Contact: 05/06/2022
Next Scheduled EDR Contact: 08/15/2022
Data Release Frequency: Varies

TSCA: Toxic Substances Control Act

Toxic Substances Control Act. TSCA identifies manufacturers and importers of chemical substances included on the TSCA Chemical Substance Inventory list. It includes data on the production volume of these substances by plant site.

Date of Government Version: 12/31/2016
Date Data Arrived at EDR: 06/17/2020
Date Made Active in Reports: 09/10/2020
Number of Days to Update: 85

Source: EPA
Telephone: 202-260-5521
Last EDR Contact: 03/18/2022
Next Scheduled EDR Contact: 06/27/2022
Data Release Frequency: Every 4 Years

TRIS: Toxic Chemical Release Inventory System

Toxic Release Inventory System. TRIS identifies facilities which release toxic chemicals to the air, water and land in reportable quantities under SARA Title III Section 313.

GOVERNMENT RECORDS SEARCHED / DATA CURRENCY TRACKING

Date of Government Version: 12/31/2018
Date Data Arrived at EDR: 08/14/2020
Date Made Active in Reports: 11/04/2020
Number of Days to Update: 82

Source: EPA
Telephone: 202-566-0250
Last EDR Contact: 05/20/2022
Next Scheduled EDR Contact: 08/29/2022
Data Release Frequency: Annually

SSTS: Section 7 Tracking Systems

Section 7 of the Federal Insecticide, Fungicide and Rodenticide Act, as amended (92 Stat. 829) requires all registered pesticide-producing establishments to submit a report to the Environmental Protection Agency by March 1st each year. Each establishment must report the types and amounts of pesticides, active ingredients and devices being produced, and those having been produced and sold or distributed in the past year.

Date of Government Version: 01/19/2022
Date Data Arrived at EDR: 01/19/2022
Date Made Active in Reports: 04/11/2022
Number of Days to Update: 82

Source: EPA
Telephone: 202-564-4203
Last EDR Contact: 04/20/2022
Next Scheduled EDR Contact: 08/01/2022
Data Release Frequency: Annually

ROD: Records Of Decision

Record of Decision. ROD documents mandate a permanent remedy at an NPL (Superfund) site containing technical and health information to aid in the cleanup.

Date of Government Version: 04/27/2022
Date Data Arrived at EDR: 05/05/2022
Date Made Active in Reports: 05/31/2022
Number of Days to Update: 26

Source: EPA
Telephone: 703-416-0223
Last EDR Contact: 06/01/2022
Next Scheduled EDR Contact: 09/12/2022
Data Release Frequency: Annually

RMP: Risk Management Plans

When Congress passed the Clean Air Act Amendments of 1990, it required EPA to publish regulations and guidance for chemical accident prevention at facilities using extremely hazardous substances. The Risk Management Program Rule (RMP Rule) was written to implement Section 112(r) of these amendments. The rule, which built upon existing industry codes and standards, requires companies of all sizes that use certain flammable and toxic substances to develop a Risk Management Program, which includes a(n): Hazard assessment that details the potential effects of an accidental release, an accident history of the last five years, and an evaluation of worst-case and alternative accidental releases; Prevention program that includes safety precautions and maintenance, monitoring, and employee training measures; and Emergency response program that spells out emergency health care, employee training measures and procedures for informing the public and response agencies (e.g the fire department) should an accident occur.

Date of Government Version: 04/27/2022
Date Data Arrived at EDR: 05/04/2022
Date Made Active in Reports: 05/10/2022
Number of Days to Update: 6

Source: Environmental Protection Agency
Telephone: 202-564-8600
Last EDR Contact: 04/18/2022
Next Scheduled EDR Contact: 08/01/2022
Data Release Frequency: Varies

RAATS: RCRA Administrative Action Tracking System

RCRA Administration Action Tracking System. RAATS contains records based on enforcement actions issued under RCRA pertaining to major violators and includes administrative and civil actions brought by the EPA. For administration actions after September 30, 1995, data entry in the RAATS database was discontinued. EPA will retain a copy of the database for historical records. It was necessary to terminate RAATS because a decrease in agency resources made it impossible to continue to update the information contained in the database.

Date of Government Version: 04/17/1995
Date Data Arrived at EDR: 07/03/1995
Date Made Active in Reports: 08/07/1995
Number of Days to Update: 35

Source: EPA
Telephone: 202-564-4104
Last EDR Contact: 06/02/2008
Next Scheduled EDR Contact: 09/01/2008
Data Release Frequency: No Update Planned

GOVERNMENT RECORDS SEARCHED / DATA CURRENCY TRACKING

PRP: Potentially Responsible Parties

A listing of verified Potentially Responsible Parties

Date of Government Version: 01/25/2022	Source: EPA
Date Data Arrived at EDR: 02/03/2022	Telephone: 202-564-6023
Date Made Active in Reports: 02/25/2022	Last EDR Contact: 06/01/2022
Number of Days to Update: 22	Next Scheduled EDR Contact: 08/15/2022
	Data Release Frequency: Quarterly

PADS: PCB Activity Database System

PCB Activity Database. PADS Identifies generators, transporters, commercial storers and/or brokers and disposers of PCB's who are required to notify the EPA of such activities.

Date of Government Version: 01/20/2022	Source: EPA
Date Data Arrived at EDR: 01/20/2022	Telephone: 202-566-0500
Date Made Active in Reports: 03/25/2022	Last EDR Contact: 04/08/2022
Number of Days to Update: 64	Next Scheduled EDR Contact: 07/18/2022
	Data Release Frequency: Annually

ICIS: Integrated Compliance Information System

The Integrated Compliance Information System (ICIS) supports the information needs of the national enforcement and compliance program as well as the unique needs of the National Pollutant Discharge Elimination System (NPDES) program.

Date of Government Version: 11/18/2016	Source: Environmental Protection Agency
Date Data Arrived at EDR: 11/23/2016	Telephone: 202-564-2501
Date Made Active in Reports: 02/10/2017	Last EDR Contact: 03/31/2022
Number of Days to Update: 79	Next Scheduled EDR Contact: 07/18/2022
	Data Release Frequency: Quarterly

FTTS: FIFRA/ TSCA Tracking System - FIFRA (Federal Insecticide, Fungicide, & Rodenticide Act)/TSCA (Toxic Substances Control Act)

FTTS tracks administrative cases and pesticide enforcement actions and compliance activities related to FIFRA, TSCA and EPCRA (Emergency Planning and Community Right-to-Know Act). To maintain currency, EDR contacts the Agency on a quarterly basis.

Date of Government Version: 04/09/2009	Source: EPA/Office of Prevention, Pesticides and Toxic Substances
Date Data Arrived at EDR: 04/16/2009	Telephone: 202-566-1667
Date Made Active in Reports: 05/11/2009	Last EDR Contact: 08/18/2017
Number of Days to Update: 25	Next Scheduled EDR Contact: 12/04/2017
	Data Release Frequency: No Update Planned

FTTS INSP: FIFRA/ TSCA Tracking System - FIFRA (Federal Insecticide, Fungicide, & Rodenticide Act)/TSCA (Toxic Substances Control Act)

A listing of FIFRA/TSCA Tracking System (FTTS) inspections and enforcements.

Date of Government Version: 04/09/2009	Source: EPA
Date Data Arrived at EDR: 04/16/2009	Telephone: 202-566-1667
Date Made Active in Reports: 05/11/2009	Last EDR Contact: 08/18/2017
Number of Days to Update: 25	Next Scheduled EDR Contact: 12/04/2017
	Data Release Frequency: No Update Planned

MLTS: Material Licensing Tracking System

MLTS is maintained by the Nuclear Regulatory Commission and contains a list of approximately 8,100 sites which possess or use radioactive materials and which are subject to NRC licensing requirements. To maintain currency, EDR contacts the Agency on a quarterly basis.

Date of Government Version: 07/29/2021	Source: Nuclear Regulatory Commission
Date Data Arrived at EDR: 08/24/2021	Telephone: 301-415-7169
Date Made Active in Reports: 11/19/2021	Last EDR Contact: 04/18/2022
Number of Days to Update: 87	Next Scheduled EDR Contact: 08/01/2022
	Data Release Frequency: Quarterly

GOVERNMENT RECORDS SEARCHED / DATA CURRENCY TRACKING

COAL ASH DOE: Steam-Electric Plant Operation Data

A listing of power plants that store ash in surface ponds.

Date of Government Version: 12/31/2020	Source: Department of Energy
Date Data Arrived at EDR: 11/30/2021	Telephone: 202-586-8719
Date Made Active in Reports: 02/22/2022	Last EDR Contact: 02/28/2022
Number of Days to Update: 84	Next Scheduled EDR Contact: 06/13/2022
	Data Release Frequency: Varies

COAL ASH EPA: Coal Combustion Residues Surface Impoundments List

A listing of coal combustion residues surface impoundments with high hazard potential ratings.

Date of Government Version: 01/12/2017	Source: Environmental Protection Agency
Date Data Arrived at EDR: 03/05/2019	Telephone: N/A
Date Made Active in Reports: 11/11/2019	Last EDR Contact: 05/25/2022
Number of Days to Update: 251	Next Scheduled EDR Contact: 09/12/2022
	Data Release Frequency: Varies

PCB TRANSFORMER: PCB Transformer Registration Database

The database of PCB transformer registrations that includes all PCB registration submittals.

Date of Government Version: 09/13/2019	Source: Environmental Protection Agency
Date Data Arrived at EDR: 11/06/2019	Telephone: 202-566-0517
Date Made Active in Reports: 02/10/2020	Last EDR Contact: 05/06/2022
Number of Days to Update: 96	Next Scheduled EDR Contact: 08/15/2022
	Data Release Frequency: Varies

RADINFO: Radiation Information Database

The Radiation Information Database (RADINFO) contains information about facilities that are regulated by U.S. Environmental Protection Agency (EPA) regulations for radiation and radioactivity.

Date of Government Version: 07/01/2019	Source: Environmental Protection Agency
Date Data Arrived at EDR: 07/01/2019	Telephone: 202-343-9775
Date Made Active in Reports: 09/23/2019	Last EDR Contact: 03/28/2022
Number of Days to Update: 84	Next Scheduled EDR Contact: 07/11/2022
	Data Release Frequency: Quarterly

HIST FTTS: FIFRA/TSCA Tracking System Administrative Case Listing

A complete administrative case listing from the FIFRA/TSCA Tracking System (FTTS) for all ten EPA regions. The information was obtained from the National Compliance Database (NCDB). NCDB supports the implementation of FIFRA (Federal Insecticide, Fungicide, and Rodenticide Act) and TSCA (Toxic Substances Control Act). Some EPA regions are now closing out records. Because of that, and the fact that some EPA regions are not providing EPA Headquarters with updated records, it was decided to create a HIST FTTS database. It included records that may not be included in the newer FTTS database updates. This database is no longer updated.

Date of Government Version: 10/19/2006	Source: Environmental Protection Agency
Date Data Arrived at EDR: 03/01/2007	Telephone: 202-564-2501
Date Made Active in Reports: 04/10/2007	Last EDR Contact: 12/17/2007
Number of Days to Update: 40	Next Scheduled EDR Contact: 03/17/2008
	Data Release Frequency: No Update Planned

HIST FTTS INSP: FIFRA/TSCA Tracking System Inspection & Enforcement Case Listing

A complete inspection and enforcement case listing from the FIFRA/TSCA Tracking System (FTTS) for all ten EPA regions. The information was obtained from the National Compliance Database (NCDB). NCDB supports the implementation of FIFRA (Federal Insecticide, Fungicide, and Rodenticide Act) and TSCA (Toxic Substances Control Act). Some EPA regions are now closing out records. Because of that, and the fact that some EPA regions are not providing EPA Headquarters with updated records, it was decided to create a HIST FTTS database. It included records that may not be included in the newer FTTS database updates. This database is no longer updated.

GOVERNMENT RECORDS SEARCHED / DATA CURRENCY TRACKING

Date of Government Version: 10/19/2006
Date Data Arrived at EDR: 03/01/2007
Date Made Active in Reports: 04/10/2007
Number of Days to Update: 40

Source: Environmental Protection Agency
Telephone: 202-564-2501
Last EDR Contact: 12/17/2008
Next Scheduled EDR Contact: 03/17/2008
Data Release Frequency: No Update Planned

DOT OPS: Incident and Accident Data

Department of Transportation, Office of Pipeline Safety Incident and Accident data.

Date of Government Version: 01/02/2020
Date Data Arrived at EDR: 01/28/2020
Date Made Active in Reports: 04/17/2020
Number of Days to Update: 80

Source: Department of Transportation, Office of Pipeline Safety
Telephone: 202-366-4595
Last EDR Contact: 04/26/2022
Next Scheduled EDR Contact: 08/08/2022
Data Release Frequency: Quarterly

CONSENT: Superfund (CERCLA) Consent Decrees

Major legal settlements that establish responsibility and standards for cleanup at NPL (Superfund) sites. Released periodically by United States District Courts after settlement by parties to litigation matters.

Date of Government Version: 12/31/2021
Date Data Arrived at EDR: 01/14/2022
Date Made Active in Reports: 03/25/2022
Number of Days to Update: 70

Source: Department of Justice, Consent Decree Library
Telephone: Varies
Last EDR Contact: 04/04/2022
Next Scheduled EDR Contact: 07/18/2022
Data Release Frequency: Varies

BRS: Biennial Reporting System

The Biennial Reporting System is a national system administered by the EPA that collects data on the generation and management of hazardous waste. BRS captures detailed data from two groups: Large Quantity Generators (LQG) and Treatment, Storage, and Disposal Facilities.

Date of Government Version: 12/31/2019
Date Data Arrived at EDR: 03/02/2022
Date Made Active in Reports: 03/25/2022
Number of Days to Update: 23

Source: EPA/NTIS
Telephone: 800-424-9346
Last EDR Contact: 03/02/2022
Next Scheduled EDR Contact: 07/04/2022
Data Release Frequency: Biennially

INDIAN RESERV: Indian Reservations

This map layer portrays Indian administered lands of the United States that have any area equal to or greater than 640 acres.

Date of Government Version: 12/31/2014
Date Data Arrived at EDR: 07/14/2015
Date Made Active in Reports: 01/10/2017
Number of Days to Update: 546

Source: USGS
Telephone: 202-208-3710
Last EDR Contact: 04/05/2022
Next Scheduled EDR Contact: 07/18/2022
Data Release Frequency: Semi-Annually

FUSRAP: Formerly Utilized Sites Remedial Action Program

DOE established the Formerly Utilized Sites Remedial Action Program (FUSRAP) in 1974 to remediate sites where radioactive contamination remained from Manhattan Project and early U.S. Atomic Energy Commission (AEC) operations.

Date of Government Version: 07/26/2021
Date Data Arrived at EDR: 07/27/2021
Date Made Active in Reports: 10/22/2021
Number of Days to Update: 87

Source: Department of Energy
Telephone: 202-586-3559
Last EDR Contact: 04/28/2022
Next Scheduled EDR Contact: 08/15/2022
Data Release Frequency: Varies

UMTRA: Uranium Mill Tailings Sites

Uranium ore was mined by private companies for federal government use in national defense programs. When the mills shut down, large piles of the sand-like material (mill tailings) remain after uranium has been extracted from the ore. Levels of human exposure to radioactive materials from the piles are low; however, in some cases tailings were used as construction materials before the potential health hazards of the tailings were recognized.

GOVERNMENT RECORDS SEARCHED / DATA CURRENCY TRACKING

Date of Government Version: 08/30/2019
Date Data Arrived at EDR: 11/15/2019
Date Made Active in Reports: 01/28/2020
Number of Days to Update: 74

Source: Department of Energy
Telephone: 505-845-0011
Last EDR Contact: 05/16/2022
Next Scheduled EDR Contact: 08/29/2022
Data Release Frequency: Varies

LEAD SMELTER 1: Lead Smelter Sites

A listing of former lead smelter site locations.

Date of Government Version: 04/27/2022
Date Data Arrived at EDR: 05/05/2022
Date Made Active in Reports: 05/31/2022
Number of Days to Update: 26

Source: Environmental Protection Agency
Telephone: 703-603-8787
Last EDR Contact: 09/01/2022
Next Scheduled EDR Contact: 07/11/2022
Data Release Frequency: Varies

LEAD SMELTER 2: Lead Smelter Sites

A list of several hundred sites in the U.S. where secondary lead smelting was done from 1931 and 1964. These sites may pose a threat to public health through ingestion or inhalation of contaminated soil or dust

Date of Government Version: 04/05/2001
Date Data Arrived at EDR: 10/27/2010
Date Made Active in Reports: 12/02/2010
Number of Days to Update: 36

Source: American Journal of Public Health
Telephone: 703-305-6451
Last EDR Contact: 12/02/2009
Next Scheduled EDR Contact: N/A
Data Release Frequency: No Update Planned

US AIRS (AFS): Aerometric Information Retrieval System Facility Subsystem (AFS)

The database is a sub-system of Aerometric Information Retrieval System (AIRS). AFS contains compliance data on air pollution point sources regulated by the U.S. EPA and/or state and local air regulatory agencies. This information comes from source reports by various stationary sources of air pollution, such as electric power plants, steel mills, factories, and universities, and provides information about the air pollutants they produce. Action, air program, air program pollutant, and general level plant data. It is used to track emissions and compliance data from industrial plants.

Date of Government Version: 10/12/2016
Date Data Arrived at EDR: 10/26/2016
Date Made Active in Reports: 02/03/2017
Number of Days to Update: 100

Source: EPA
Telephone: 202-564-2496
Last EDR Contact: 09/26/2017
Next Scheduled EDR Contact: 01/08/2018
Data Release Frequency: Annually

US AIRS MINOR: Air Facility System Data

A listing of minor source facilities.

Date of Government Version: 10/12/2016
Date Data Arrived at EDR: 10/26/2016
Date Made Active in Reports: 02/03/2017
Number of Days to Update: 100

Source: EPA
Telephone: 202-564-2496
Last EDR Contact: 09/26/2017
Next Scheduled EDR Contact: 01/08/2018
Data Release Frequency: Annually

US MINES: Mines Master Index File

Contains all mine identification numbers issued for mines active or opened since 1971. The data also includes violation information.

Date of Government Version: 02/01/2022
Date Data Arrived at EDR: 02/23/2022
Date Made Active in Reports: 05/24/2022
Number of Days to Update: 90

Source: Department of Labor, Mine Safety and Health Administration
Telephone: 303-231-5959
Last EDR Contact: 05/25/2022
Next Scheduled EDR Contact: 09/05/2022
Data Release Frequency: Semi-Annually

MINES VIOLATIONS: MSHA Violation Assessment Data

Mines violation and assessment information. Department of Labor, Mine Safety & Health Administration.

GOVERNMENT RECORDS SEARCHED / DATA CURRENCY TRACKING

Date of Government Version: 03/21/2022
Date Data Arrived at EDR: 03/22/2022
Date Made Active in Reports: 03/25/2022
Number of Days to Update: 3

Source: DOL, Mine Safety & Health Admi
Telephone: 202-693-9424
Last EDR Contact: 05/26/2022
Next Scheduled EDR Contact: 09/12/2022
Data Release Frequency: Quarterly

US MINES 2: Ferrous and Nonferrous Metal Mines Database Listing

This map layer includes ferrous (ferrous metal mines are facilities that extract ferrous metals, such as iron ore or molybdenum) and nonferrous (Nonferrous metal mines are facilities that extract nonferrous metals, such as gold, silver, copper, zinc, and lead) metal mines in the United States.

Date of Government Version: 05/06/2020
Date Data Arrived at EDR: 05/27/2020
Date Made Active in Reports: 08/13/2020
Number of Days to Update: 78

Source: USGS
Telephone: 703-648-7709
Last EDR Contact: 05/27/2022
Next Scheduled EDR Contact: 09/05/2022
Data Release Frequency: Varies

US MINES 3: Active Mines & Mineral Plants Database Listing

Active Mines and Mineral Processing Plant operations for commodities monitored by the Minerals Information Team of the USGS.

Date of Government Version: 04/14/2011
Date Data Arrived at EDR: 06/08/2011
Date Made Active in Reports: 09/13/2011
Number of Days to Update: 97

Source: USGS
Telephone: 703-648-7709
Last EDR Contact: 05/27/2022
Next Scheduled EDR Contact: 09/05/2022
Data Release Frequency: Varies

ABANDONED MINES: Abandoned Mines

An inventory of land and water impacted by past mining (primarily coal mining) is maintained by OSMRE to provide information needed to implement the Surface Mining Control and Reclamation Act of 1977 (SMCRA). The inventory contains information on the location, type, and extent of AML impacts, as well as, information on the cost associated with the reclamation of those problems. The inventory is based upon field surveys by State, Tribal, and OSMRE program officials. It is dynamic to the extent that it is modified as new problems are identified and existing problems are reclaimed.

Date of Government Version: 12/14/2021
Date Data Arrived at EDR: 12/15/2021
Date Made Active in Reports: 03/10/2022
Number of Days to Update: 85

Source: Department of Interior
Telephone: 202-208-2609
Last EDR Contact: 06/02/2022
Next Scheduled EDR Contact: 09/19/2022
Data Release Frequency: Quarterly

FINDS: Facility Index System/Facility Registry System

Facility Index System. FINDS contains both facility information and 'pointers' to other sources that contain more detail. EDR includes the following FINDS databases in this report: PCS (Permit Compliance System), AIRS (Aerometric Information Retrieval System), DOCKET (Enforcement Docket used to manage and track information on civil judicial enforcement cases for all environmental statutes), FURS (Federal Underground Injection Control), C-DOCKET (Criminal Docket System used to track criminal enforcement actions for all environmental statutes), FFIS (Federal Facilities Information System), STATE (State Environmental Laws and Statutes), and PADS (PCB Activity Data System).

Date of Government Version: 05/13/2022
Date Data Arrived at EDR: 05/18/2022
Date Made Active in Reports: 05/31/2022
Number of Days to Update: 13

Source: EPA
Telephone: (415) 947-8000
Last EDR Contact: 05/18/2022
Next Scheduled EDR Contact: 09/12/2022
Data Release Frequency: Quarterly

DOCKET HWC: Hazardous Waste Compliance Docket Listing

A complete list of the Federal Agency Hazardous Waste Compliance Docket Facilities.

Date of Government Version: 05/06/2021
Date Data Arrived at EDR: 05/21/2021
Date Made Active in Reports: 08/11/2021
Number of Days to Update: 82

Source: Environmental Protection Agency
Telephone: 202-564-0527
Last EDR Contact: 05/19/2022
Next Scheduled EDR Contact: 09/05/2022
Data Release Frequency: Varies

GOVERNMENT RECORDS SEARCHED / DATA CURRENCY TRACKING

UXO: Unexploded Ordnance Sites

A listing of unexploded ordnance site locations

Date of Government Version: 12/31/2020	Source: Department of Defense
Date Data Arrived at EDR: 01/11/2022	Telephone: 703-704-1564
Date Made Active in Reports: 02/14/2022	Last EDR Contact: 04/12/2022
Number of Days to Update: 34	Next Scheduled EDR Contact: 07/25/2022
	Data Release Frequency: Varies

ECHO: Enforcement & Compliance History Information

ECHO provides integrated compliance and enforcement information for about 800,000 regulated facilities nationwide.

Date of Government Version: 01/01/2022	Source: Environmental Protection Agency
Date Data Arrived at EDR: 01/04/2022	Telephone: 202-564-2280
Date Made Active in Reports: 01/10/2022	Last EDR Contact: 04/05/2022
Number of Days to Update: 6	Next Scheduled EDR Contact: 07/18/2022
	Data Release Frequency: Quarterly

FUELS PROGRAM: EPA Fuels Program Registered Listing

This listing includes facilities that are registered under the Part 80 (Code of Federal Regulations) EPA Fuels Programs. All companies now are required to submit new and updated registrations.

Date of Government Version: 02/17/2022	Source: EPA
Date Data Arrived at EDR: 02/17/2022	Telephone: 800-385-6164
Date Made Active in Reports: 05/10/2022	Last EDR Contact: 05/17/2022
Number of Days to Update: 82	Next Scheduled EDR Contact: 08/29/2022
	Data Release Frequency: Quarterly

CA BOND EXP. PLAN: Bond Expenditure Plan

Department of Health Services developed a site-specific expenditure plan as the basis for an appropriation of Hazardous Substance Cleanup Bond Act funds. It is not updated.

Date of Government Version: 01/01/1989	Source: Department of Health Services
Date Data Arrived at EDR: 07/27/1994	Telephone: 916-255-2118
Date Made Active in Reports: 08/02/1994	Last EDR Contact: 05/31/1994
Number of Days to Update: 6	Next Scheduled EDR Contact: N/A
	Data Release Frequency: No Update Planned

CORTESE: "Cortese" Hazardous Waste & Substances Sites List

The sites for the list are designated by the State Water Resource Control Board (LUST), the Integrated Waste Board (SWF/LS), and the Department of Toxic Substances Control (Cal-Sites).

Date of Government Version: 12/16/2021	Source: CAL EPA/Office of Emergency Information
Date Data Arrived at EDR: 12/16/2021	Telephone: 916-323-3400
Date Made Active in Reports: 03/03/2022	Last EDR Contact: 03/21/2022
Number of Days to Update: 77	Next Scheduled EDR Contact: 07/04/2022
	Data Release Frequency: Quarterly

CUPA LIVERMORE-PLEASANTON: CUPA Facility Listing

list of facilities associated with the various CUPA programs in Livermore-Pleasanton

Date of Government Version: 12/07/2021	Source: Livermore-Pleasanton Fire Department
Date Data Arrived at EDR: 05/09/2022	Telephone: 925-454-2361
Date Made Active in Reports: 05/17/2022	Last EDR Contact: 05/09/2022
Number of Days to Update: 8	Next Scheduled EDR Contact: 08/22/2022
	Data Release Frequency: Varies

DRYCLEAN AVAQMD: Antelope Valley Air Quality Management District Drycleaner Listing

A listing of dry cleaners in the Antelope Valley Air Quality Management District.

GOVERNMENT RECORDS SEARCHED / DATA CURRENCY TRACKING

Date of Government Version: 02/24/2022
Date Data Arrived at EDR: 02/25/2022
Date Made Active in Reports: 05/18/2022
Number of Days to Update: 82

Source: Antelope Valley Air Quality Management District
Telephone: 661-723-8070
Last EDR Contact: 05/25/2022
Next Scheduled EDR Contact: 09/12/2022
Data Release Frequency: Varies

DRYCLEANERS: Cleaner Facilities

A list of drycleaner related facilities that have EPA ID numbers. These are facilities with certain SIC codes: power laundries, family and commercial; garment pressing and cleaner's agents; linen supply; coin-operated laundries and cleaning; drycleaning plants, except rugs; carpet and upholster cleaning; industrial launderers; laundry and garment services.

Date of Government Version: 08/27/2021
Date Data Arrived at EDR: 09/01/2021
Date Made Active in Reports: 11/19/2021
Number of Days to Update: 79

Source: Department of Toxic Substance Control
Telephone: 916-327-4498
Last EDR Contact: 06/01/2022
Next Scheduled EDR Contact: 09/12/2022
Data Release Frequency: Annually

DRYCLEAN SOUTH COAST: South Coast Air Quality Management District Drycleaner Listing

A listing of dry cleaners in the South Coast Air Quality Management District

Date of Government Version: 02/17/2022
Date Data Arrived at EDR: 02/24/2022
Date Made Active in Reports: 05/18/2022
Number of Days to Update: 83

Source: South Coast Air Quality Management District
Telephone: 909-396-3211
Last EDR Contact: 05/19/2022
Next Scheduled EDR Contact: 09/05/2022
Data Release Frequency: Varies

EMI: Emissions Inventory Data

Toxics and criteria pollutant emissions data collected by the ARB and local air pollution agencies.

Date of Government Version: 12/31/2019
Date Data Arrived at EDR: 06/10/2021
Date Made Active in Reports: 08/27/2021
Number of Days to Update: 78

Source: California Air Resources Board
Telephone: 916-322-2990
Last EDR Contact: 03/18/2022
Next Scheduled EDR Contact: 06/27/2022
Data Release Frequency: Varies

ENF: Enforcement Action Listing

A listing of Water Board Enforcement Actions. Formal is everything except Oral/Verbal Communication, Notice of Violation, Expedited Payment Letter, and Staff Enforcement Letter.

Date of Government Version: 04/12/2022
Date Data Arrived at EDR: 04/19/2022
Date Made Active in Reports: 05/31/2022
Number of Days to Update: 42

Source: State Water Resources Control Board
Telephone: 916-445-9379
Last EDR Contact: 04/19/2022
Next Scheduled EDR Contact: 08/01/2022
Data Release Frequency: Varies

Financial Assurance 1: Financial Assurance Information Listing

Financial Assurance information

Date of Government Version: 01/13/2022
Date Data Arrived at EDR: 01/14/2022
Date Made Active in Reports: 04/08/2022
Number of Days to Update: 84

Source: Department of Toxic Substances Control
Telephone: 916-255-3628
Last EDR Contact: 04/28/2022
Next Scheduled EDR Contact: 08/01/2022
Data Release Frequency: Varies

Financial Assurance 2: Financial Assurance Information Listing

A listing of financial assurance information for solid waste facilities. Financial assurance is intended to ensure that resources are available to pay for the cost of closure, post-closure care, and corrective measures if the owner or operator of a regulated facility is unable or unwilling to pay.

GOVERNMENT RECORDS SEARCHED / DATA CURRENCY TRACKING

Date of Government Version: 02/23/2022
Date Data Arrived at EDR: 02/24/2022
Date Made Active in Reports: 05/18/2022
Number of Days to Update: 83

Source: California Integrated Waste Management Board
Telephone: 916-341-6066
Last EDR Contact: 05/19/2022
Next Scheduled EDR Contact: 08/22/2022
Data Release Frequency: Varies

HAZNET: Facility and Manifest Data

Facility and Manifest Data. The data is extracted from the copies of hazardous waste manifests received each year by the DTSC. The annual volume of manifests is typically 700,000 - 1,000,000 annually, representing approximately 350,000 - 500,000 shipments. Data are from the manifests submitted without correction, and therefore many contain some invalid values for data elements such as generator ID, TSD ID, waste category, and disposal method. This database begins with calendar year 1993.

Date of Government Version: 12/31/2019
Date Data Arrived at EDR: 04/15/2020
Date Made Active in Reports: 07/02/2020
Number of Days to Update: 78

Source: California Environmental Protection Agency
Telephone: 916-255-1136
Last EDR Contact: 04/08/2022
Next Scheduled EDR Contact: 07/18/2022
Data Release Frequency: Annually

ICE: ICE

Contains data pertaining to the Permitted Facilities with Inspections / Enforcements sites tracked in Envirostor.

Date of Government Version: 02/14/2022
Date Data Arrived at EDR: 02/15/2022
Date Made Active in Reports: 05/12/2022
Number of Days to Update: 86

Source: Department of Toxic Substances Control
Telephone: 877-786-9427
Last EDR Contact: 05/17/2022
Next Scheduled EDR Contact: 08/29/2022
Data Release Frequency: Quarterly

HIST CORTESE: Hazardous Waste & Substance Site List

The sites for the list are designated by the State Water Resource Control Board [LUST], the Integrated Waste Board [SWF/LS], and the Department of Toxic Substances Control [CALSITES]. This listing is no longer updated by the state agency.

Date of Government Version: 04/01/2001
Date Data Arrived at EDR: 01/22/2009
Date Made Active in Reports: 04/08/2009
Number of Days to Update: 76

Source: Department of Toxic Substances Control
Telephone: 916-323-3400
Last EDR Contact: 01/22/2009
Next Scheduled EDR Contact: N/A
Data Release Frequency: No Update Planned

HWP: EnviroStor Permitted Facilities Listing

Detailed information on permitted hazardous waste facilities and corrective action ("cleanups") tracked in EnviroStor.

Date of Government Version: 02/14/2022
Date Data Arrived at EDR: 02/15/2022
Date Made Active in Reports: 05/12/2022
Number of Days to Update: 86

Source: Department of Toxic Substances Control
Telephone: 916-323-3400
Last EDR Contact: 05/17/2022
Next Scheduled EDR Contact: 08/29/2022
Data Release Frequency: Quarterly

HWT: Registered Hazardous Waste Transporter Database

A listing of hazardous waste transporters. In California, unless specifically exempted, it is unlawful for any person to transport hazardous wastes unless the person holds a valid registration issued by DTSC. A hazardous waste transporter registration is valid for one year and is assigned a unique registration number.

Date of Government Version: 01/03/2022
Date Data Arrived at EDR: 01/04/2022
Date Made Active in Reports: 03/18/2022
Number of Days to Update: 73

Source: Department of Toxic Substances Control
Telephone: 916-440-7145
Last EDR Contact: 04/05/2022
Next Scheduled EDR Contact: 07/18/2022
Data Release Frequency: Quarterly

GOVERNMENT RECORDS SEARCHED / DATA CURRENCY TRACKING

MINES: Mines Site Location Listing

A listing of mine site locations from the Office of Mine Reclamation.

Date of Government Version: 03/07/2022	Source: Department of Conservation
Date Data Arrived at EDR: 03/08/2022	Telephone: 916-322-1080
Date Made Active in Reports: 06/01/2022	Last EDR Contact: 03/08/2022
Number of Days to Update: 85	Next Scheduled EDR Contact: 06/20/2022
	Data Release Frequency: Quarterly

MWMP: Medical Waste Management Program Listing

The Medical Waste Management Program (MWMP) ensures the proper handling and disposal of medical waste by permitting and inspecting medical waste Offsite Treatment Facilities (PDF) and Transfer Stations (PDF) throughout the state. MWMP also oversees all Medical Waste Transporters.

Date of Government Version: 02/17/2022	Source: Department of Public Health
Date Data Arrived at EDR: 02/28/2022	Telephone: 916-558-1784
Date Made Active in Reports: 05/25/2022	Last EDR Contact: 05/31/2022
Number of Days to Update: 86	Next Scheduled EDR Contact: 09/12/2022
	Data Release Frequency: Varies

NPDES: NPDES Permits Listing

A listing of NPDES permits, including stormwater.

Date of Government Version: 02/07/2022	Source: State Water Resources Control Board
Date Data Arrived at EDR: 02/08/2022	Telephone: 916-445-9379
Date Made Active in Reports: 05/05/2022	Last EDR Contact: 05/09/2022
Number of Days to Update: 86	Next Scheduled EDR Contact: 08/22/2022
	Data Release Frequency: Quarterly

PEST LIC: Pesticide Regulation Licenses Listing

A listing of licenses and certificates issued by the Department of Pesticide Regulation. The DPR issues licenses and/or certificates to: Persons and businesses that apply or sell pesticides; Pest control dealers and brokers; Persons who advise on agricultural pesticide applications.

Date of Government Version: 02/28/2022	Source: Department of Pesticide Regulation
Date Data Arrived at EDR: 02/28/2022	Telephone: 916-445-4038
Date Made Active in Reports: 05/25/2022	Last EDR Contact: 05/31/2022
Number of Days to Update: 86	Next Scheduled EDR Contact: 09/12/2022
	Data Release Frequency: Quarterly

PROC: Certified Processors Database

A listing of certified processors.

Date of Government Version: 03/07/2022	Source: Department of Conservation
Date Data Arrived at EDR: 03/08/2022	Telephone: 916-323-3836
Date Made Active in Reports: 06/02/2022	Last EDR Contact: 03/08/2022
Number of Days to Update: 86	Next Scheduled EDR Contact: 06/20/2022
	Data Release Frequency: Quarterly

NOTIFY 65: Proposition 65 Records

Listings of all Proposition 65 incidents reported to counties by the State Water Resources Control Board and the Regional Water Quality Control Board. This database is no longer updated by the reporting agency.

Date of Government Version: 12/13/2021	Source: State Water Resources Control Board
Date Data Arrived at EDR: 12/14/2021	Telephone: 916-445-3846
Date Made Active in Reports: 03/03/2022	Last EDR Contact: 03/09/2022
Number of Days to Update: 79	Next Scheduled EDR Contact: 06/26/2022
	Data Release Frequency: No Update Planned

GOVERNMENT RECORDS SEARCHED / DATA CURRENCY TRACKING

UIC: UIC Listing

A listing of wells identified as underground injection wells, in the California Oil and Gas Wells database.

Date of Government Version: 03/07/2022	Source: Department of Conservation
Date Data Arrived at EDR: 03/08/2022	Telephone: 916-445-2408
Date Made Active in Reports: 06/02/2022	Last EDR Contact: 03/08/2022
Number of Days to Update: 86	Next Scheduled EDR Contact: 06/20/2022
	Data Release Frequency: Varies

UIC GEO: Underground Injection Control Sites (GEOTRACKER)

Underground control injection sites

Date of Government Version: 05/23/2022	Source: State Water Resource Control Board
Date Data Arrived at EDR: 05/23/2022	Telephone: 866-480-1028
Date Made Active in Reports: 06/02/2022	Last EDR Contact: 05/23/2022
Number of Days to Update: 10	Next Scheduled EDR Contact: 09/19/2022
	Data Release Frequency: Varies

WASTEWATER PITS: Oil Wastewater Pits Listing

Water officials discovered that oil producers have been dumping chemical-laden wastewater into hundreds of unlined pits that are operating without proper permits. Inspections completed by the Central Valley Regional Water Quality Control Board revealed the existence of previously unidentified waste sites. The water boards review found that more than one-third of the region's active disposal pits are operating without permission.

Date of Government Version: 02/11/2021	Source: RWQCB, Central Valley Region
Date Data Arrived at EDR: 07/01/2021	Telephone: 559-445-5577
Date Made Active in Reports: 09/29/2021	Last EDR Contact: 04/08/2022
Number of Days to Update: 90	Next Scheduled EDR Contact: 07/18/2022
	Data Release Frequency: Varies

WDS: Waste Discharge System

Sites which have been issued waste discharge requirements.

Date of Government Version: 06/19/2007	Source: State Water Resources Control Board
Date Data Arrived at EDR: 06/20/2007	Telephone: 916-341-5227
Date Made Active in Reports: 06/29/2007	Last EDR Contact: 05/12/2022
Number of Days to Update: 9	Next Scheduled EDR Contact: 08/29/2022
	Data Release Frequency: No Update Planned

WIP: Well Investigation Program Case List

Well Investigation Program case in the San Gabriel and San Fernando Valley area.

Date of Government Version: 07/03/2009	Source: Los Angeles Water Quality Control Board
Date Data Arrived at EDR: 07/21/2009	Telephone: 213-576-6726
Date Made Active in Reports: 08/03/2009	Last EDR Contact: 03/16/2022
Number of Days to Update: 13	Next Scheduled EDR Contact: 07/04/2022
	Data Release Frequency: No Update Planned

MILITARY PRIV SITES: Military Privatized Sites (GEOTRACKER)

Military privatized sites

Date of Government Version: 05/23/2022	Source: State Water Resources Control Board
Date Data Arrived at EDR: 05/23/2022	Telephone: 866-480-1028
Date Made Active in Reports: 06/02/2022	Last EDR Contact: 05/23/2022
Number of Days to Update: 10	Next Scheduled EDR Contact: 09/19/2022
	Data Release Frequency: Varies

PROJECT: Project Sites (GEOTRACKER)

Projects sites

GOVERNMENT RECORDS SEARCHED / DATA CURRENCY TRACKING

Date of Government Version: 05/23/2022
Date Data Arrived at EDR: 05/23/2022
Date Made Active in Reports: 06/02/2022
Number of Days to Update: 10

Source: State Water Resources Control Board
Telephone: 866-480-1028
Last EDR Contact: 05/23/2022
Next Scheduled EDR Contact: 09/19/2022
Data Release Frequency: Varies

WDR: Waste Discharge Requirements Listing

In general, the Waste Discharge Requirements (WDRs) Program (sometimes also referred to as the "Non Chapter 15 (Non 15) Program") regulates point discharges that are exempt pursuant to Subsection 20090 of Title 27 and not subject to the Federal Water Pollution Control Act. Exemptions from Title 27 may be granted for nine categories of discharges (e.g., sewage, wastewater, etc.) that meet, and continue to meet, the preconditions listed for each specific exemption. The scope of the WDRs Program also includes the discharge of wastes classified as inert, pursuant to section 20230 of Title 27.

Date of Government Version: 12/06/2021
Date Data Arrived at EDR: 12/07/2021
Date Made Active in Reports: 02/23/2022
Number of Days to Update: 78

Source: State Water Resources Control Board
Telephone: 916-341-5810
Last EDR Contact: 03/08/2022
Next Scheduled EDR Contact: 06/20/2022
Data Release Frequency: Quarterly

CIWQS: California Integrated Water Quality System

The California Integrated Water Quality System (CIWQS) is a computer system used by the State and Regional Water Quality Control Boards to track information about places of environmental interest, manage permits and other orders, track inspections, and manage violations and enforcement activities.

Date of Government Version: 02/28/2022
Date Data Arrived at EDR: 02/28/2022
Date Made Active in Reports: 05/25/2022
Number of Days to Update: 86

Source: State Water Resources Control Board
Telephone: 866-794-4977
Last EDR Contact: 05/31/2022
Next Scheduled EDR Contact: 09/12/2022
Data Release Frequency: Varies

CERS: CalEPA Regulated Site Portal Data

The CalEPA Regulated Site Portal database combines data about environmentally regulated sites and facilities in California into a single database. It combines data from a variety of state and federal databases, and provides an overview of regulated activities across the spectrum of environmental programs for any given location in California. These activities include hazardous materials and waste, state and federal cleanups, impacted ground and surface waters, and toxic materials

Date of Government Version: 01/18/2022
Date Data Arrived at EDR: 01/19/2022
Date Made Active in Reports: 04/08/2022
Number of Days to Update: 79

Source: California Environmental Protection Agency
Telephone: 916-323-2514
Last EDR Contact: 04/19/2022
Next Scheduled EDR Contact: 08/01/2022
Data Release Frequency: Varies

NON-CASE INFO: Non-Case Information Sites (GEOTRACKER)

Non-Case Information sites

Date of Government Version: 05/23/2022
Date Data Arrived at EDR: 05/23/2022
Date Made Active in Reports: 06/02/2022
Number of Days to Update: 10

Source: State Water Resources Control Board
Telephone: 866-480-1028
Last EDR Contact: 05/23/2022
Next Scheduled EDR Contact: 09/19/2022
Data Release Frequency: Varies

OTHER OIL GAS: Other Oil & Gas Projects Sites (GEOTRACKER)

Other Oil & Gas Projects sites

Date of Government Version: 05/23/2022
Date Data Arrived at EDR: 05/23/2022
Date Made Active in Reports: 06/02/2022
Number of Days to Update: 10

Source: State Water Resources Control Board
Telephone: 866-480-1028
Last EDR Contact: 05/23/2022
Next Scheduled EDR Contact: 09/19/2022
Data Release Frequency: Varies

GOVERNMENT RECORDS SEARCHED / DATA CURRENCY TRACKING

PROD WATER PONDS: Produced Water Ponds Sites (GEOTRACKER)

Produced water ponds sites

Date of Government Version: 05/23/2022
Date Data Arrived at EDR: 05/23/2022
Date Made Active in Reports: 06/02/2022
Number of Days to Update: 10

Source: State Water Resources Control Board
Telephone: 866-480-1028
Last EDR Contact: 05/23/2022
Next Scheduled EDR Contact: 09/19/2022
Data Release Frequency: Varies

SAMPLING POINT: Sampling Point ? Public Sites (GEOTRACKER)

Sampling point - public sites

Date of Government Version: 05/23/2022
Date Data Arrived at EDR: 05/23/2022
Date Made Active in Reports: 06/02/2022
Number of Days to Update: 10

Source: State Water Resources Control Board
Telephone: 866-480-1028
Last EDR Contact: 05/23/2022
Next Scheduled EDR Contact: 09/19/2022
Data Release Frequency: Varies

WELL STIM PROJ: Well Stimulation Project (GEOTRACKER)

Includes areas of groundwater monitoring plans, a depiction of the monitoring network, and the facilities, boundaries, and subsurface characteristics of the oilfield and the features (oil and gas wells, produced water ponds, UIC wells, water supply wells, etc?) being monitored

Date of Government Version: 05/23/2022
Date Data Arrived at EDR: 05/23/2022
Date Made Active in Reports: 06/02/2022
Number of Days to Update: 10

Source: State Water Resources Control Board
Telephone: 866-480-1028
Last EDR Contact: 05/23/2022
Next Scheduled EDR Contact: 09/19/2022
Data Release Frequency: Varies

HWTS: Hazardous Waste Tracking System

DTSC maintains the Hazardous Waste Tracking System that stores ID number information since the early 1980s and manifest data since 1993. The system collects both manifest copies from the generator and destination facility.

Date of Government Version: 04/05/2022
Date Data Arrived at EDR: 04/05/2022
Date Made Active in Reports: 04/26/2022
Number of Days to Update: 21

Source: Department of Toxic Substances Control
Telephone: 916-324-2444
Last EDR Contact: 04/05/2022
Next Scheduled EDR Contact: 07/18/2022
Data Release Frequency: Varies

PCS ENF: Enforcement data

No description is available for this data

Date of Government Version: 12/31/2014
Date Data Arrived at EDR: 02/05/2015
Date Made Active in Reports: 03/06/2015
Number of Days to Update: 29

Source: EPA
Telephone: 202-564-2497
Last EDR Contact: 03/31/2022
Next Scheduled EDR Contact: 07/18/2022
Data Release Frequency: Varies

PCS: Permit Compliance System

PCS is a computerized management information system that contains data on National Pollutant Discharge Elimination System (NPDES) permit holding facilities. PCS tracks the permit, compliance, and enforcement status of NPDES facilities.

Date of Government Version: 07/14/2011
Date Data Arrived at EDR: 08/05/2011
Date Made Active in Reports: 09/29/2011
Number of Days to Update: 55

Source: EPA, Office of Water
Telephone: 202-564-2496
Last EDR Contact: 03/31/2022
Next Scheduled EDR Contact: 07/18/2022
Data Release Frequency: Semi-Annually

GOVERNMENT RECORDS SEARCHED / DATA CURRENCY TRACKING

MINES MRDS: Mineral Resources Data System Mineral Resources Data System

Date of Government Version: 04/06/2018	Source: USGS
Date Data Arrived at EDR: 10/21/2019	Telephone: 703-648-6533
Date Made Active in Reports: 10/24/2019	Last EDR Contact: 05/27/2022
Number of Days to Update: 3	Next Scheduled EDR Contact: 09/05/2022
	Data Release Frequency: Varies

PCS INACTIVE: Listing of Inactive PCS Permits

An inactive permit is a facility that has shut down or is no longer discharging.

Date of Government Version: 11/05/2014	Source: EPA
Date Data Arrived at EDR: 01/06/2015	Telephone: 202-564-2496
Date Made Active in Reports: 05/06/2015	Last EDR Contact: 03/31/2022
Number of Days to Update: 120	Next Scheduled EDR Contact: 07/18/2022
	Data Release Frequency: Semi-Annually

EDR HIGH RISK HISTORICAL RECORDS

EDR Exclusive Records

EDR MGP: EDR Proprietary Manufactured Gas Plants

The EDR Proprietary Manufactured Gas Plant Database includes records of coal gas plants (manufactured gas plants) compiled by EDR's researchers. Manufactured gas sites were used in the United States from the 1800's to 1950's to produce a gas that could be distributed and used as fuel. These plants used whale oil, rosin, coal, or a mixture of coal, oil, and water that also produced a significant amount of waste. Many of the byproducts of the gas production, such as coal tar (oily waste containing volatile and non-volatile chemicals), sludges, oils and other compounds are potentially hazardous to human health and the environment. The byproduct from this process was frequently disposed of directly at the plant site and can remain or spread slowly, serving as a continuous source of soil and groundwater contamination.

Date of Government Version: N/A	Source: EDR, Inc.
Date Data Arrived at EDR: N/A	Telephone: N/A
Date Made Active in Reports: N/A	Last EDR Contact: N/A
Number of Days to Update: N/A	Next Scheduled EDR Contact: N/A
	Data Release Frequency: No Update Planned

EDR Hist Auto: EDR Exclusive Historical Auto Stations

EDR has searched selected national collections of business directories and has collected listings of potential gas station/filling station/service station sites that were available to EDR researchers. EDR's review was limited to those categories of sources that might, in EDR's opinion, include gas station/filling station/service station establishments. The categories reviewed included, but were not limited to gas, gas station, gasoline station, filling station, auto, automobile repair, auto service station, service station, etc. This database falls within a category of information EDR classifies as "High Risk Historical Records", or HRHR. EDR's HRHR effort presents unique and sometimes proprietary data about past sites and operations that typically create environmental concerns, but may not show up in current government records searches.

Date of Government Version: N/A	Source: EDR, Inc.
Date Data Arrived at EDR: N/A	Telephone: N/A
Date Made Active in Reports: N/A	Last EDR Contact: N/A
Number of Days to Update: N/A	Next Scheduled EDR Contact: N/A
	Data Release Frequency: Varies

EDR Hist Cleaner: EDR Exclusive Historical Cleaners

EDR has searched selected national collections of business directories and has collected listings of potential dry cleaner sites that were available to EDR researchers. EDR's review was limited to those categories of sources that might, in EDR's opinion, include dry cleaning establishments. The categories reviewed included, but were not limited to dry cleaners, cleaners, laundry, laundromat, cleaning/laundry, wash & dry etc. This database falls within a category of information EDR classifies as "High Risk Historical Records", or HRHR. EDR's HRHR effort presents unique and sometimes proprietary data about past sites and operations that typically create environmental concerns, but may not show up in current government records searches.

GOVERNMENT RECORDS SEARCHED / DATA CURRENCY TRACKING

Date of Government Version: N/A
Date Data Arrived at EDR: N/A
Date Made Active in Reports: N/A
Number of Days to Update: N/A

Source: EDR, Inc.
Telephone: N/A
Last EDR Contact: N/A
Next Scheduled EDR Contact: N/A
Data Release Frequency: Varies

EDR RECOVERED GOVERNMENT ARCHIVES

Exclusive Recovered Govt. Archives

RGA LF: Recovered Government Archive Solid Waste Facilities List

The EDR Recovered Government Archive Landfill database provides a list of landfills derived from historical databases and includes many records that no longer appear in current government lists. Compiled from Records formerly available from the Department of Resources Recycling and Recovery in California.

Date of Government Version: N/A
Date Data Arrived at EDR: 07/01/2013
Date Made Active in Reports: 01/13/2014
Number of Days to Update: 196

Source: Department of Resources Recycling and Recovery
Telephone: N/A
Last EDR Contact: 06/01/2012
Next Scheduled EDR Contact: N/A
Data Release Frequency: Varies

RGA LUST: Recovered Government Archive Leaking Underground Storage Tank

The EDR Recovered Government Archive Leaking Underground Storage Tank database provides a list of LUST incidents derived from historical databases and includes many records that no longer appear in current government lists. Compiled from Records formerly available from the State Water Resources Control Board in California.

Date of Government Version: N/A
Date Data Arrived at EDR: 07/01/2013
Date Made Active in Reports: 12/30/2013
Number of Days to Update: 182

Source: State Water Resources Control Board
Telephone: N/A
Last EDR Contact: 06/01/2012
Next Scheduled EDR Contact: N/A
Data Release Frequency: Varies

COUNTY RECORDS

ALAMEDA COUNTY:

CS ALAMEDA: Contaminated Sites

A listing of contaminated sites overseen by the Toxic Release Program (oil and groundwater contamination from chemical releases and spills) and the Leaking Underground Storage Tank Program (soil and ground water contamination from leaking petroleum USTs).

Date of Government Version: 01/09/2019
Date Data Arrived at EDR: 01/11/2019
Date Made Active in Reports: 03/05/2019
Number of Days to Update: 53

Source: Alameda County Environmental Health Services
Telephone: 510-567-6700
Last EDR Contact: 03/31/2022
Next Scheduled EDR Contact: 07/18/2022
Data Release Frequency: Semi-Annually

UST ALAMEDA: Underground Tanks

Underground storage tank sites located in Alameda county.

Date of Government Version: 12/28/2021
Date Data Arrived at EDR: 12/28/2021
Date Made Active in Reports: 03/18/2022
Number of Days to Update: 80

Source: Alameda County Environmental Health Services
Telephone: 510-567-6700
Last EDR Contact: 04/28/2022
Next Scheduled EDR Contact: 07/18/2022
Data Release Frequency: Semi-Annually

AMADOR COUNTY:

GOVERNMENT RECORDS SEARCHED / DATA CURRENCY TRACKING

CUPA AMADOR: CUPA Facility List Cupa Facility List

Date of Government Version: 02/04/2022
Date Data Arrived at EDR: 02/04/2022
Date Made Active in Reports: 05/02/2022
Number of Days to Update: 87

Source: Amador County Environmental Health
Telephone: 209-223-6439
Last EDR Contact: 05/12/2022
Next Scheduled EDR Contact: 08/15/2022
Data Release Frequency: Varies

BUTTE COUNTY:

CUPA BUTTE: CUPA Facility Listing Cupa facility list.

Date of Government Version: 04/21/2017
Date Data Arrived at EDR: 04/25/2017
Date Made Active in Reports: 08/09/2017
Number of Days to Update: 106

Source: Public Health Department
Telephone: 530-538-7149
Last EDR Contact: 03/31/2022
Next Scheduled EDR Contact: 07/18/2022
Data Release Frequency: No Update Planned

CALVERAS COUNTY:

CUPA CALVERAS: CUPA Facility Listing Cupa Facility Listing

Date of Government Version: 12/28/2021
Date Data Arrived at EDR: 12/28/2021
Date Made Active in Reports: 03/18/2022
Number of Days to Update: 80

Source: Calveras County Environmental Health
Telephone: 209-754-6399
Last EDR Contact: 03/17/2022
Next Scheduled EDR Contact: 07/04/2022
Data Release Frequency: Quarterly

COLUSA COUNTY:

CUPA COLUSA: CUPA Facility List Cupa facility list.

Date of Government Version: 04/06/2020
Date Data Arrived at EDR: 04/23/2020
Date Made Active in Reports: 07/10/2020
Number of Days to Update: 78

Source: Health & Human Services
Telephone: 530-458-0396
Last EDR Contact: 04/28/2022
Next Scheduled EDR Contact: 08/15/2022
Data Release Frequency: Semi-Annually

CONTRA COSTA COUNTY:

SL CONTRA COSTA: Site List

List includes sites from the underground tank, hazardous waste generator and business plan/2185 programs.

Date of Government Version: 01/24/2022
Date Data Arrived at EDR: 01/25/2022
Date Made Active in Reports: 04/14/2022
Number of Days to Update: 79

Source: Contra Costa Health Services Department
Telephone: 925-646-2286
Last EDR Contact: 04/21/2022
Next Scheduled EDR Contact: 08/08/2022
Data Release Frequency: Semi-Annually

DEL NORTE COUNTY:

GOVERNMENT RECORDS SEARCHED / DATA CURRENCY TRACKING

CUPA DEL NORTE: CUPA Facility List Cupa Facility list

Date of Government Version: 01/10/2022
Date Data Arrived at EDR: 01/26/2022
Date Made Active in Reports: 04/14/2022
Number of Days to Update: 78

Source: Del Norte County Environmental Health Division
Telephone: 707-465-0426
Last EDR Contact: 05/04/2022
Next Scheduled EDR Contact: 08/08/2022
Data Release Frequency: Varies

EL DORADO COUNTY:

CUPA EL DORADO: CUPA Facility List CUPA facility list.

Date of Government Version: 02/16/2022
Date Data Arrived at EDR: 02/17/2022
Date Made Active in Reports: 05/10/2022
Number of Days to Update: 82

Source: El Dorado County Environmental Management Department
Telephone: 530-621-6623
Last EDR Contact: 06/02/2022
Next Scheduled EDR Contact: 08/08/2022
Data Release Frequency: Varies

FRESNO COUNTY:

CUPA FRESNO: CUPA Resources List

Certified Unified Program Agency. CUPA's are responsible for implementing a unified hazardous materials and hazardous waste management regulatory program. The agency provides oversight of businesses that deal with hazardous materials, operate underground storage tanks or aboveground storage tanks.

Date of Government Version: 06/28/2021
Date Data Arrived at EDR: 12/21/2021
Date Made Active in Reports: 03/03/2022
Number of Days to Update: 72

Source: Dept. of Community Health
Telephone: 559-445-3271
Last EDR Contact: 03/31/2022
Next Scheduled EDR Contact: 07/11/2022
Data Release Frequency: Semi-Annually

GLENN COUNTY:

CUPA GLENN: CUPA Facility List Cupa facility list

Date of Government Version: 01/22/2018
Date Data Arrived at EDR: 01/24/2018
Date Made Active in Reports: 03/14/2018
Number of Days to Update: 49

Source: Glenn County Air Pollution Control District
Telephone: 830-934-6500
Last EDR Contact: 04/14/2022
Next Scheduled EDR Contact: 08/01/2022
Data Release Frequency: No Update Planned

HUMBOLDT COUNTY:

CUPA HUMBOLDT: CUPA Facility List CUPA facility list.

Date of Government Version: 08/12/2021
Date Data Arrived at EDR: 08/12/2021
Date Made Active in Reports: 11/08/2021
Number of Days to Update: 88

Source: Humboldt County Environmental Health
Telephone: N/A
Last EDR Contact: 05/12/2022
Next Scheduled EDR Contact: 08/29/2022
Data Release Frequency: Semi-Annually

IMPERIAL COUNTY:

GOVERNMENT RECORDS SEARCHED / DATA CURRENCY TRACKING

CUPA IMPERIAL: CUPA Facility List Cupa facility list.

Date of Government Version: 01/13/2022
Date Data Arrived at EDR: 01/14/2022
Date Made Active in Reports: 04/06/2022
Number of Days to Update: 82

Source: San Diego Border Field Office
Telephone: 760-339-2777
Last EDR Contact: 04/18/2022
Next Scheduled EDR Contact: 08/01/2022
Data Release Frequency: Varies

INYO COUNTY:

CUPA INYO: CUPA Facility List Cupa facility list.

Date of Government Version: 04/02/2018
Date Data Arrived at EDR: 04/03/2018
Date Made Active in Reports: 06/14/2018
Number of Days to Update: 72

Source: Inyo County Environmental Health Services
Telephone: 760-878-0238
Last EDR Contact: 05/12/2022
Next Scheduled EDR Contact: 08/29/2022
Data Release Frequency: Varies

KERN COUNTY:

CUPA KERN: CUPA Facility List

A listing of sites included in the Kern County Hazardous Material Business Plan.

Date of Government Version: 02/10/2022
Date Data Arrived at EDR: 02/11/2022
Date Made Active in Reports: 05/04/2022
Number of Days to Update: 82

Source: Kern County Public Health
Telephone: 661-321-3000
Last EDR Contact: 04/28/2022
Next Scheduled EDR Contact: 08/15/2022
Data Release Frequency: Varies

UST KERN: Underground Storage Tank Sites & Tank Listing Kern County Sites and Tanks Listing.

Date of Government Version: 02/10/2022
Date Data Arrived at EDR: 02/11/2022
Date Made Active in Reports: 05/04/2022
Number of Days to Update: 82

Source: Kern County Environment Health Services Department
Telephone: 661-862-8700
Last EDR Contact: 04/28/2022
Next Scheduled EDR Contact: 08/15/2022
Data Release Frequency: Quarterly

KINGS COUNTY:

CUPA KINGS: CUPA Facility List

A listing of sites included in the county's Certified Unified Program Agency database. California's Secretary for Environmental Protection established the unified hazardous materials and hazardous waste regulatory program as required by chapter 6.11 of the California Health and Safety Code. The Unified Program consolidates the administration, permits, inspections, and enforcement activities.

Date of Government Version: 12/03/2020
Date Data Arrived at EDR: 01/26/2021
Date Made Active in Reports: 04/14/2021
Number of Days to Update: 78

Source: Kings County Department of Public Health
Telephone: 559-584-1411
Last EDR Contact: 05/25/2022
Next Scheduled EDR Contact: 08/29/2022
Data Release Frequency: Varies

LAKE COUNTY:

GOVERNMENT RECORDS SEARCHED / DATA CURRENCY TRACKING

CUPA LAKE: CUPA Facility List Cupa facility list

Date of Government Version: 02/10/2022
Date Data Arrived at EDR: 02/11/2022
Date Made Active in Reports: 05/04/2022
Number of Days to Update: 82

Source: Lake County Environmental Health
Telephone: 707-263-1164
Last EDR Contact: 04/11/2022
Next Scheduled EDR Contact: 07/25/2022
Data Release Frequency: Varies

LASSEN COUNTY:

CUPA LASSEN: CUPA Facility List Cupa facility list

Date of Government Version: 07/31/2020
Date Data Arrived at EDR: 08/21/2020
Date Made Active in Reports: 11/09/2020
Number of Days to Update: 80

Source: Lassen County Environmental Health
Telephone: 530-251-8528
Last EDR Contact: 04/14/2022
Next Scheduled EDR Contact: 08/01/2022
Data Release Frequency: Varies

LOS ANGELES COUNTY:

AOCONCERN: Key Areas of Concerns in Los Angeles County

San Gabriel Valley areas where VOC contamination is at or above the MCL as designated by region 9 EPA office. Date of Government Version: 3/30/2009 Exide Site area is a cleanup plan of lead-impacted soil surrounding the former Exide Facility as designated by the DTSC. Date of Government Version: 7/17/2017

Date of Government Version: 03/30/2009
Date Data Arrived at EDR: 03/31/2009
Date Made Active in Reports: 10/23/2009
Number of Days to Update: 206

Source: N/A
Telephone: N/A
Last EDR Contact: 03/10/2022
Next Scheduled EDR Contact: 06/27/2022
Data Release Frequency: No Update Planned

HMS LOS ANGELES: HMS: Street Number List

Industrial Waste and Underground Storage Tank Sites.

Date of Government Version: 04/04/2022
Date Data Arrived at EDR: 04/05/2022
Date Made Active in Reports: 04/13/2022
Number of Days to Update: 8

Source: Department of Public Works
Telephone: 626-458-3517
Last EDR Contact: 04/04/2022
Next Scheduled EDR Contact: 07/18/2022
Data Release Frequency: Semi-Annually

LF LOS ANGELES: List of Solid Waste Facilities Solid Waste Facilities in Los Angeles County.

Date of Government Version: 01/10/2022
Date Data Arrived at EDR: 01/11/2022
Date Made Active in Reports: 04/04/2022
Number of Days to Update: 83

Source: La County Department of Public Works
Telephone: 818-458-5185
Last EDR Contact: 04/12/2022
Next Scheduled EDR Contact: 07/25/2022
Data Release Frequency: Varies

LF LOS ANGELES CITY: City of Los Angeles Landfills

Landfills owned and maintained by the City of Los Angeles.

Date of Government Version: 01/01/2022
Date Data Arrived at EDR: 01/21/2022
Date Made Active in Reports: 04/11/2022
Number of Days to Update: 80

Source: Engineering & Construction Division
Telephone: 213-473-7869
Last EDR Contact: 04/08/2022
Next Scheduled EDR Contact: 07/25/2022
Data Release Frequency: Varies

GOVERNMENT RECORDS SEARCHED / DATA CURRENCY TRACKING

LOS ANGELES AST: Active & Inactive AST Inventory

A listing of active & inactive above ground petroleum storage tank site locations, located in the City of Los Angeles.

Date of Government Version: 06/01/2019	Source: Los Angeles Fire Department
Date Data Arrived at EDR: 06/25/2019	Telephone: 213-978-3800
Date Made Active in Reports: 08/22/2019	Last EDR Contact: 03/23/2022
Number of Days to Update: 58	Next Scheduled EDR Contact: 07/04/2022
	Data Release Frequency: Varies

LOS ANGELES CO LF METHANE: Methane Producing Landfills

This data was created on April 30, 2012 to represent known disposal sites in Los Angeles County that may produce and emanate methane gas. The shapefile contains disposal sites within Los Angeles County that once accepted degradable refuse material. Information used to create this data was extracted from a landfill survey performed by County Engineers (Major Waste System Map, 1973) as well as historical records from CalRecycle, Regional Water Quality Control Board, and Los Angeles County Department of Public Health

Date of Government Version: 01/10/2022	Source: Los Angeles County Department of Public Works
Date Data Arrived at EDR: 01/12/2022	Telephone: 626-458-6973
Date Made Active in Reports: 04/04/2022	Last EDR Contact: 04/13/2022
Number of Days to Update: 82	Next Scheduled EDR Contact: 07/25/2022
	Data Release Frequency: No Update Planned

LOS ANGELES HM: Active & Inactive Hazardous Materials Inventory

A listing of active & inactive hazardous materials facility locations, located in the City of Los Angeles.

Date of Government Version: 04/19/2021	Source: Los Angeles Fire Department
Date Data Arrived at EDR: 06/17/2021	Telephone: 213-978-3800
Date Made Active in Reports: 06/28/2021	Last EDR Contact: 03/21/2022
Number of Days to Update: 11	Next Scheduled EDR Contact: 07/04/2022
	Data Release Frequency: Varies

LOS ANGELES UST: Active & Inactive UST Inventory

A listing of active & inactive underground storage tank site locations and underground storage tank historical sites, located in the City of Los Angeles.

Date of Government Version: 04/19/2021	Source: Los Angeles Fire Department
Date Data Arrived at EDR: 06/17/2021	Telephone: 213-978-3800
Date Made Active in Reports: 09/14/2021	Last EDR Contact: 03/21/2022
Number of Days to Update: 89	Next Scheduled EDR Contact: 07/04/2022
	Data Release Frequency: Varies

SITE MIT LOS ANGELES: Site Mitigation List

Industrial sites that have had some sort of spill or complaint.

Date of Government Version: 05/26/2021	Source: Community Health Services
Date Data Arrived at EDR: 07/09/2021	Telephone: 323-890-7806
Date Made Active in Reports: 09/29/2021	Last EDR Contact: 04/14/2022
Number of Days to Update: 82	Next Scheduled EDR Contact: 07/25/2022
	Data Release Frequency: Annually

UST EL SEGUNDO: City of El Segundo Underground Storage Tank

Underground storage tank sites located in El Segundo city.

Date of Government Version: 01/21/2017	Source: City of El Segundo Fire Department
Date Data Arrived at EDR: 04/19/2017	Telephone: 310-524-2236
Date Made Active in Reports: 05/10/2017	Last EDR Contact: 04/08/2022
Number of Days to Update: 21	Next Scheduled EDR Contact: 07/25/2022
	Data Release Frequency: No Update Planned

GOVERNMENT RECORDS SEARCHED / DATA CURRENCY TRACKING

UST LONG BEACH: City of Long Beach Underground Storage Tank
Underground storage tank sites located in the city of Long Beach.

Date of Government Version: 04/22/2019	Source: City of Long Beach Fire Department
Date Data Arrived at EDR: 04/23/2019	Telephone: 562-570-2563
Date Made Active in Reports: 06/27/2019	Last EDR Contact: 04/14/2022
Number of Days to Update: 65	Next Scheduled EDR Contact: 08/01/2022
	Data Release Frequency: Varies

UST TORRANCE: City of Torrance Underground Storage Tank
Underground storage tank sites located in the city of Torrance.

Date of Government Version: 02/02/2021	Source: City of Torrance Fire Department
Date Data Arrived at EDR: 04/28/2021	Telephone: 310-618-2973
Date Made Active in Reports: 07/13/2021	Last EDR Contact: 04/18/2022
Number of Days to Update: 76	Next Scheduled EDR Contact: 08/01/2022
	Data Release Frequency: Semi-Annually

MADERA COUNTY:

CUPA MADERA: CUPA Facility List

A listing of sites included in the county's Certified Unified Program Agency database. California's Secretary for Environmental Protection established the unified hazardous materials and hazardous waste regulatory program as required by chapter 6.11 of the California Health and Safety Code. The Unified Program consolidates the administration, permits, inspections, and enforcement activities.

Date of Government Version: 08/10/2020	Source: Madera County Environmental Health
Date Data Arrived at EDR: 08/12/2020	Telephone: 559-675-7823
Date Made Active in Reports: 10/23/2020	Last EDR Contact: 05/12/2022
Number of Days to Update: 72	Next Scheduled EDR Contact: 08/29/2022
	Data Release Frequency: Varies

MARIN COUNTY:

UST MARIN: Underground Storage Tank Sites
Currently permitted USTs in Marin County.

Date of Government Version: 09/26/2018	Source: Public Works Department Waste Management
Date Data Arrived at EDR: 10/04/2018	Telephone: 415-473-6647
Date Made Active in Reports: 11/02/2018	Last EDR Contact: 03/23/2022
Number of Days to Update: 29	Next Scheduled EDR Contact: 07/11/2022
	Data Release Frequency: Semi-Annually

MENDOCINO COUNTY:

UST MENDOCINO: Mendocino County UST Database
A listing of underground storage tank locations in Mendocino County.

Date of Government Version: 09/22/2021	Source: Department of Public Health
Date Data Arrived at EDR: 11/18/2021	Telephone: 707-463-4466
Date Made Active in Reports: 11/22/2021	Last EDR Contact: 05/19/2022
Number of Days to Update: 4	Next Scheduled EDR Contact: 09/05/2022
	Data Release Frequency: Annually

MERCED COUNTY:

GOVERNMENT RECORDS SEARCHED / DATA CURRENCY TRACKING

CUPA MERCED: CUPA Facility List CUPA facility list.

Date of Government Version: 02/15/2022
Date Data Arrived at EDR: 02/17/2022
Date Made Active in Reports: 05/11/2022
Number of Days to Update: 83

Source: Merced County Environmental Health
Telephone: 209-381-1094
Last EDR Contact: 05/25/2022
Next Scheduled EDR Contact: 08/29/2022
Data Release Frequency: Varies

MONO COUNTY:

CUPA MONO: CUPA Facility List CUPA Facility List

Date of Government Version: 02/22/2021
Date Data Arrived at EDR: 03/02/2021
Date Made Active in Reports: 05/19/2021
Number of Days to Update: 78

Source: Mono County Health Department
Telephone: 760-932-5580
Last EDR Contact: 05/19/2022
Next Scheduled EDR Contact: 09/05/2022
Data Release Frequency: Varies

MONTEREY COUNTY:

CUPA MONTEREY: CUPA Facility Listing CUPA Program listing from the Environmental Health Division.

Date of Government Version: 10/04/2021
Date Data Arrived at EDR: 10/06/2021
Date Made Active in Reports: 12/29/2021
Number of Days to Update: 84

Source: Monterey County Health Department
Telephone: 831-796-1297
Last EDR Contact: 04/04/2022
Next Scheduled EDR Contact: 07/11/2022
Data Release Frequency: Varies

NAPA COUNTY:

LUST NAPA: Sites With Reported Contamination A listing of leaking underground storage tank sites located in Napa county.

Date of Government Version: 01/09/2017
Date Data Arrived at EDR: 01/11/2017
Date Made Active in Reports: 03/02/2017
Number of Days to Update: 50

Source: Napa County Department of Environmental Management
Telephone: 707-253-4269
Last EDR Contact: 05/19/2022
Next Scheduled EDR Contact: 09/05/2022
Data Release Frequency: No Update Planned

UST NAPA: Closed and Operating Underground Storage Tank Sites Underground storage tank sites located in Napa county.

Date of Government Version: 09/05/2019
Date Data Arrived at EDR: 09/09/2019
Date Made Active in Reports: 10/31/2019
Number of Days to Update: 52

Source: Napa County Department of Environmental Management
Telephone: 707-253-4269
Last EDR Contact: 05/19/2022
Next Scheduled EDR Contact: 09/05/2022
Data Release Frequency: No Update Planned

NEVADA COUNTY:

CUPA NEVADA: CUPA Facility List CUPA facility list.

GOVERNMENT RECORDS SEARCHED / DATA CURRENCY TRACKING

Date of Government Version: 01/25/2022
Date Data Arrived at EDR: 01/26/2022
Date Made Active in Reports: 04/14/2022
Number of Days to Update: 78

Source: Community Development Agency
Telephone: 530-265-1467
Last EDR Contact: 04/21/2022
Next Scheduled EDR Contact: 08/08/2022
Data Release Frequency: Varies

ORANGE COUNTY:

IND_SITE ORANGE: List of Industrial Site Cleanups
Petroleum and non-petroleum spills.

Date of Government Version: 01/14/2022
Date Data Arrived at EDR: 02/03/2022
Date Made Active in Reports: 04/14/2022
Number of Days to Update: 70

Source: Health Care Agency
Telephone: 714-834-3446
Last EDR Contact: 05/02/2022
Next Scheduled EDR Contact: 08/15/2022
Data Release Frequency: Annually

LUST ORANGE: List of Underground Storage Tank Cleanups
Orange County Underground Storage Tank Cleanups (LUST).

Date of Government Version: 01/14/2022
Date Data Arrived at EDR: 02/04/2022
Date Made Active in Reports: 05/02/2022
Number of Days to Update: 87

Source: Health Care Agency
Telephone: 714-834-3446
Last EDR Contact: 05/02/2022
Next Scheduled EDR Contact: 08/15/2022
Data Release Frequency: Quarterly

UST ORANGE: List of Underground Storage Tank Facilities
Orange County Underground Storage Tank Facilities (UST).

Date of Government Version: 01/14/2022
Date Data Arrived at EDR: 02/01/2022
Date Made Active in Reports: 04/18/2022
Number of Days to Update: 76

Source: Health Care Agency
Telephone: 714-834-3446
Last EDR Contact: 05/03/2022
Next Scheduled EDR Contact: 08/15/2022
Data Release Frequency: Quarterly

PLACER COUNTY:

MS PLACER: Master List of Facilities
List includes aboveground tanks, underground tanks and cleanup sites.

Date of Government Version: 05/25/2022
Date Data Arrived at EDR: 05/26/2022
Date Made Active in Reports: 06/01/2022
Number of Days to Update: 6

Source: Placer County Health and Human Services
Telephone: 530-745-2363
Last EDR Contact: 05/25/2022
Next Scheduled EDR Contact: 09/12/2022
Data Release Frequency: Semi-Annually

PLUMAS COUNTY:

CUPA PLUMAS: CUPA Facility List
Plumas County CUPA Program facilities.

Date of Government Version: 03/31/2019
Date Data Arrived at EDR: 04/23/2019
Date Made Active in Reports: 06/26/2019
Number of Days to Update: 64

Source: Plumas County Environmental Health
Telephone: 530-283-6355
Last EDR Contact: 04/14/2022
Next Scheduled EDR Contact: 08/01/2022
Data Release Frequency: Varies

RIVERSIDE COUNTY:

GOVERNMENT RECORDS SEARCHED / DATA CURRENCY TRACKING

LUST RIVERSIDE: Listing of Underground Tank Cleanup Sites

Riverside County Underground Storage Tank Cleanup Sites (LUST).

Date of Government Version: 03/31/2022
Date Data Arrived at EDR: 03/31/2022
Date Made Active in Reports: 04/08/2022
Number of Days to Update: 8

Source: Department of Environmental Health
Telephone: 951-358-5055
Last EDR Contact: 03/14/2022
Next Scheduled EDR Contact: 06/27/2022
Data Release Frequency: Quarterly

UST RIVERSIDE: Underground Storage Tank Tank List

Underground storage tank sites located in Riverside county.

Date of Government Version: 03/31/2022
Date Data Arrived at EDR: 03/31/2022
Date Made Active in Reports: 04/08/2022
Number of Days to Update: 8

Source: Department of Environmental Health
Telephone: 951-358-5055
Last EDR Contact: 03/14/2022
Next Scheduled EDR Contact: 06/27/2022
Data Release Frequency: Quarterly

SACRAMENTO COUNTY:

CS SACRAMENTO: Toxic Site Clean-Up List

List of sites where unauthorized releases of potentially hazardous materials have occurred.

Date of Government Version: 06/18/2021
Date Data Arrived at EDR: 09/28/2021
Date Made Active in Reports: 12/14/2021
Number of Days to Update: 77

Source: Sacramento County Environmental Management
Telephone: 916-875-8406
Last EDR Contact: 03/31/2022
Next Scheduled EDR Contact: 07/11/2022
Data Release Frequency: Quarterly

ML SACRAMENTO: Master Hazardous Materials Facility List

Any business that has hazardous materials on site - hazardous material storage sites, underground storage tanks, waste generators.

Date of Government Version: 08/02/2021
Date Data Arrived at EDR: 08/04/2021
Date Made Active in Reports: 11/02/2021
Number of Days to Update: 90

Source: Sacramento County Environmental Management
Telephone: 916-875-8406
Last EDR Contact: 03/31/2022
Next Scheduled EDR Contact: 07/11/2022
Data Release Frequency: Quarterly

SAN BENITO COUNTY:

CUPA SAN BENITO: CUPA Facility List

Cupa facility list

Date of Government Version: 04/29/2022
Date Data Arrived at EDR: 04/29/2022
Date Made Active in Reports: 05/05/2022
Number of Days to Update: 6

Source: San Benito County Environmental Health
Telephone: N/A
Last EDR Contact: 04/28/2022
Next Scheduled EDR Contact: 08/15/2022
Data Release Frequency: Varies

SAN BERNARDINO COUNTY:

PERMITS SAN BERNARDINO: Hazardous Material Permits

This listing includes underground storage tanks, medical waste handlers/generators, hazardous materials handlers, hazardous waste generators, and waste oil generators/handlers.

GOVERNMENT RECORDS SEARCHED / DATA CURRENCY TRACKING

Date of Government Version: 05/12/2022
Date Data Arrived at EDR: 05/12/2022
Date Made Active in Reports: 05/18/2022
Number of Days to Update: 6

Source: San Bernardino County Fire Department Hazardous Materials Division
Telephone: 909-387-3041
Last EDR Contact: 04/28/2022
Next Scheduled EDR Contact: 08/15/2022
Data Release Frequency: Quarterly

SAN DIEGO COUNTY:

HMMD SAN DIEGO: Hazardous Materials Management Division Database

The database includes: HE58 - This report contains the business name, site address, business phone number, establishment 'H' permit number, type of permit, and the business status. HE17 - In addition to providing the same information provided in the HE58 listing, HE17 provides inspection dates, violations received by the establishment, hazardous waste generated, the quantity, method of storage, treatment/disposal of waste and the hauler, and information on underground storage tanks. Unauthorized Release List - Includes a summary of environmental contamination cases in San Diego County (underground tank cases, non-tank cases, groundwater contamination, and soil contamination are included.)

Date of Government Version: 02/28/2022
Date Data Arrived at EDR: 02/28/2022
Date Made Active in Reports: 05/25/2022
Number of Days to Update: 86

Source: Hazardous Materials Management Division
Telephone: 619-338-2268
Last EDR Contact: 05/31/2022
Next Scheduled EDR Contact: 09/12/2022
Data Release Frequency: Quarterly

LF SAN DIEGO: Solid Waste Facilities

San Diego County Solid Waste Facilities.

Date of Government Version: 10/27/2021
Date Data Arrived at EDR: 03/04/2022
Date Made Active in Reports: 05/31/2022
Number of Days to Update: 88

Source: Department of Health Services
Telephone: 619-338-2209
Last EDR Contact: 04/14/2022
Next Scheduled EDR Contact: 08/01/2022
Data Release Frequency: Varies

SAN DIEGO CO LOP: Local Oversight Program Listing

A listing of all LOP release sites that are or were under the County of San Diego's jurisdiction. Included are closed or transferred cases, open cases, and cases that did not have a case type indicated. The cases without a case type are mostly complaints; however, some of them could be LOP cases.

Date of Government Version: 07/22/2021
Date Data Arrived at EDR: 10/19/2021
Date Made Active in Reports: 01/13/2022
Number of Days to Update: 86

Source: Department of Environmental Health
Telephone: 858-505-6874
Last EDR Contact: 04/18/2022
Next Scheduled EDR Contact: 08/01/2022
Data Release Frequency: Varies

SAN DIEGO CO SAM: Environmental Case Listing

The listing contains all underground tank release cases and projects pertaining to properties contaminated with hazardous substances that are actively under review by the Site Assessment and Mitigation Program.

Date of Government Version: 03/23/2010
Date Data Arrived at EDR: 06/15/2010
Date Made Active in Reports: 07/09/2010
Number of Days to Update: 24

Source: San Diego County Department of Environmental Health
Telephone: 619-338-2371
Last EDR Contact: 05/25/2022
Next Scheduled EDR Contact: 09/12/2022
Data Release Frequency: No Update Planned

SAN FRANCISCO COUNTY:

CUPA SAN FRANCISCO CO: CUPA Facility Listing
Cupa facilities

GOVERNMENT RECORDS SEARCHED / DATA CURRENCY TRACKING

Date of Government Version: 02/03/2022
Date Data Arrived at EDR: 02/04/2022
Date Made Active in Reports: 02/11/2022
Number of Days to Update: 7

Source: San Francisco County Department of Environmental Health
Telephone: 415-252-3896
Last EDR Contact: 04/28/2022
Next Scheduled EDR Contact: 08/15/2022
Data Release Frequency: Varies

LUST SAN FRANCISCO: Local Oversight Facilities

A listing of leaking underground storage tank sites located in San Francisco county.

Date of Government Version: 09/19/2008
Date Data Arrived at EDR: 09/19/2008
Date Made Active in Reports: 09/29/2008
Number of Days to Update: 10

Source: Department Of Public Health San Francisco County
Telephone: 415-252-3920
Last EDR Contact: 04/28/2022
Next Scheduled EDR Contact: 08/15/2022
Data Release Frequency: No Update Planned

UST SAN FRANCISCO: Underground Storage Tank Information

Underground storage tank sites located in San Francisco county.

Date of Government Version: 02/03/2022
Date Data Arrived at EDR: 02/04/2022
Date Made Active in Reports: 05/02/2022
Number of Days to Update: 87

Source: Department of Public Health
Telephone: 415-252-3920
Last EDR Contact: 04/28/2022
Next Scheduled EDR Contact: 08/15/2022
Data Release Frequency: Quarterly

SAN FRANCISCO COUNTY:

SAN FRANCISCO MAHER: Maher Ordinance Property Listing

a listing of properties that fall within a Maher Ordinance, for all of San Francisco

Date of Government Version: 01/18/2022
Date Data Arrived at EDR: 01/20/2022
Date Made Active in Reports: 04/27/2022
Number of Days to Update: 97

Source: San Francisco Planning
Telephone: 628-652-7483
Last EDR Contact: 05/06/2022
Next Scheduled EDR Contact: 08/01/2022
Data Release Frequency: Varies

SAN JOAQUIN COUNTY:

UST SAN JOAQUIN: San Joaquin Co. UST

A listing of underground storage tank locations in San Joaquin county.

Date of Government Version: 06/22/2018
Date Data Arrived at EDR: 06/26/2018
Date Made Active in Reports: 07/11/2018
Number of Days to Update: 15

Source: Environmental Health Department
Telephone: N/A
Last EDR Contact: 03/10/2022
Next Scheduled EDR Contact: 06/27/2022
Data Release Frequency: Semi-Annually

SAN LUIS OBISPO COUNTY:

CUPA SAN LUIS OBISPO: CUPA Facility List Cupa Facility List.

Date of Government Version: 02/15/2022
Date Data Arrived at EDR: 02/16/2022
Date Made Active in Reports: 05/13/2022
Number of Days to Update: 86

Source: San Luis Obispo County Public Health Department
Telephone: 805-781-5596
Last EDR Contact: 05/12/2022
Next Scheduled EDR Contact: 08/29/2022
Data Release Frequency: Varies

SAN MATEO COUNTY:

GOVERNMENT RECORDS SEARCHED / DATA CURRENCY TRACKING

BI SAN MATEO: Business Inventory

List includes Hazardous Materials Business Plan, hazardous waste generators, and underground storage tanks.

Date of Government Version: 02/20/2020
Date Data Arrived at EDR: 02/20/2020
Date Made Active in Reports: 04/24/2020
Number of Days to Update: 64

Source: San Mateo County Environmental Health Services Division
Telephone: 650-363-1921
Last EDR Contact: 03/11/2022
Next Scheduled EDR Contact: 06/20/2022
Data Release Frequency: Annually

LUST SAN MATEO: Fuel Leak List

A listing of leaking underground storage tank sites located in San Mateo county.

Date of Government Version: 03/29/2019
Date Data Arrived at EDR: 03/29/2019
Date Made Active in Reports: 05/29/2019
Number of Days to Update: 61

Source: San Mateo County Environmental Health Services Division
Telephone: 650-363-1921
Last EDR Contact: 06/02/2022
Next Scheduled EDR Contact: 09/19/2022
Data Release Frequency: Semi-Annually

SANTA BARBARA COUNTY:

CUPA SANTA BARBARA: CUPA Facility Listing

CUPA Program Listing from the Environmental Health Services division.

Date of Government Version: 09/08/2011
Date Data Arrived at EDR: 09/09/2011
Date Made Active in Reports: 10/07/2011
Number of Days to Update: 28

Source: Santa Barbara County Public Health Department
Telephone: 805-686-8167
Last EDR Contact: 05/12/2022
Next Scheduled EDR Contact: 08/29/2022
Data Release Frequency: No Update Planned

SANTA CLARA COUNTY:

CUPA SANTA CLARA: Cupa Facility List

Cupa facility list

Date of Government Version: 02/14/2022
Date Data Arrived at EDR: 02/16/2022
Date Made Active in Reports: 05/12/2022
Number of Days to Update: 85

Source: Department of Environmental Health
Telephone: 408-918-1973
Last EDR Contact: 05/12/2022
Next Scheduled EDR Contact: 08/29/2022
Data Release Frequency: Varies

HIST LUST SANTA CLARA: HIST LUST - Fuel Leak Site Activity Report

A listing of open and closed leaking underground storage tanks. This listing is no longer updated by the county. Leaking underground storage tanks are now handled by the Department of Environmental Health.

Date of Government Version: 03/29/2005
Date Data Arrived at EDR: 03/30/2005
Date Made Active in Reports: 04/21/2005
Number of Days to Update: 22

Source: Santa Clara Valley Water District
Telephone: 408-265-2600
Last EDR Contact: 03/23/2009
Next Scheduled EDR Contact: 06/22/2009
Data Release Frequency: No Update Planned

LUST SANTA CLARA: LOP Listing

A listing of leaking underground storage tanks located in Santa Clara county.

Date of Government Version: 03/03/2014
Date Data Arrived at EDR: 03/05/2014
Date Made Active in Reports: 03/18/2014
Number of Days to Update: 13

Source: Department of Environmental Health
Telephone: 408-918-3417
Last EDR Contact: 05/19/2022
Next Scheduled EDR Contact: 09/05/2022
Data Release Frequency: No Update Planned

GOVERNMENT RECORDS SEARCHED / DATA CURRENCY TRACKING

SAN JOSE HAZMAT: Hazardous Material Facilities

Hazardous material facilities, including underground storage tank sites.

Date of Government Version: 11/03/2020
Date Data Arrived at EDR: 11/05/2020
Date Made Active in Reports: 01/26/2021
Number of Days to Update: 82

Source: City of San Jose Fire Department
Telephone: 408-535-7694
Last EDR Contact: 04/28/2022
Next Scheduled EDR Contact: 08/15/2022
Data Release Frequency: Annually

SANTA CRUZ COUNTY:

CUPA SANTA CRUZ: CUPA Facility List CUPA facility listing.

Date of Government Version: 01/21/2017
Date Data Arrived at EDR: 02/22/2017
Date Made Active in Reports: 05/23/2017
Number of Days to Update: 90

Source: Santa Cruz County Environmental Health
Telephone: 831-464-2761
Last EDR Contact: 05/12/2022
Next Scheduled EDR Contact: 08/29/2022
Data Release Frequency: Varies

SHASTA COUNTY:

CUPA SHASTA: CUPA Facility List Cupa Facility List.

Date of Government Version: 06/15/2017
Date Data Arrived at EDR: 06/19/2017
Date Made Active in Reports: 08/09/2017
Number of Days to Update: 51

Source: Shasta County Department of Resource Management
Telephone: 530-225-5789
Last EDR Contact: 05/12/2022
Next Scheduled EDR Contact: 08/29/2022
Data Release Frequency: Varies

SOLANO COUNTY:

LUST SOLANO: Leaking Underground Storage Tanks

A listing of leaking underground storage tank sites located in Solano county.

Date of Government Version: 06/04/2019
Date Data Arrived at EDR: 06/06/2019
Date Made Active in Reports: 08/13/2019
Number of Days to Update: 68

Source: Solano County Department of Environmental Management
Telephone: 707-784-6770
Last EDR Contact: 05/25/2022
Next Scheduled EDR Contact: 09/12/2022
Data Release Frequency: Quarterly

UST SOLANO: Underground Storage Tanks

Underground storage tank sites located in Solano county.

Date of Government Version: 09/15/2021
Date Data Arrived at EDR: 09/16/2021
Date Made Active in Reports: 12/09/2021
Number of Days to Update: 84

Source: Solano County Department of Environmental Management
Telephone: 707-784-6770
Last EDR Contact: 05/25/2022
Next Scheduled EDR Contact: 09/12/2022
Data Release Frequency: Quarterly

SONOMA COUNTY:

CUPA SONOMA: Cupa Facility List Cupa Facility list

GOVERNMENT RECORDS SEARCHED / DATA CURRENCY TRACKING

Date of Government Version: 07/02/2021
Date Data Arrived at EDR: 07/06/2021
Date Made Active in Reports: 07/14/2021
Number of Days to Update: 8

Source: County of Sonoma Fire & Emergency Services Department
Telephone: 707-565-1174
Last EDR Contact: 03/16/2022
Next Scheduled EDR Contact: 07/04/2022
Data Release Frequency: Varies

LUST SONOMA: Leaking Underground Storage Tank Sites

A listing of leaking underground storage tank sites located in Sonoma county.

Date of Government Version: 06/30/2021
Date Data Arrived at EDR: 06/30/2021
Date Made Active in Reports: 09/24/2021
Number of Days to Update: 86

Source: Department of Health Services
Telephone: 707-565-6565
Last EDR Contact: 03/16/2022
Next Scheduled EDR Contact: 07/04/2022
Data Release Frequency: Quarterly

STANISLAUS COUNTY:

CUPA STANISLAUS: CUPA Facility List

Cupa facility list

Date of Government Version: 02/08/2022
Date Data Arrived at EDR: 02/10/2022
Date Made Active in Reports: 05/04/2022
Number of Days to Update: 83

Source: Stanislaus County Department of Environmental Protection
Telephone: 209-525-6751
Last EDR Contact: 04/11/2022
Next Scheduled EDR Contact: 07/25/2022
Data Release Frequency: Varies

SUTTER COUNTY:

UST SUTTER: Underground Storage Tanks

Underground storage tank sites located in Sutter county.

Date of Government Version: 11/23/2021
Date Data Arrived at EDR: 11/29/2021
Date Made Active in Reports: 02/11/2022
Number of Days to Update: 74

Source: Sutter County Environmental Health Services
Telephone: 530-822-7500
Last EDR Contact: 05/25/2022
Next Scheduled EDR Contact: 09/12/2022
Data Release Frequency: Semi-Annually

TEHAMA COUNTY:

CUPA TEHAMA: CUPA Facility List

Cupa facilities

Date of Government Version: 01/13/2021
Date Data Arrived at EDR: 01/14/2021
Date Made Active in Reports: 04/06/2021
Number of Days to Update: 82

Source: Tehama County Department of Environmental Health
Telephone: 530-527-8020
Last EDR Contact: 04/28/2022
Next Scheduled EDR Contact: 08/15/2022
Data Release Frequency: Varies

TRINITY COUNTY:

CUPA TRINITY: CUPA Facility List

Cupa facility list

Date of Government Version: 01/13/2022
Date Data Arrived at EDR: 01/14/2022
Date Made Active in Reports: 04/06/2022
Number of Days to Update: 82

Source: Department of Toxic Substances Control
Telephone: 760-352-0381
Last EDR Contact: 04/18/2022
Next Scheduled EDR Contact: 08/01/2022
Data Release Frequency: Varies

TULARE COUNTY:

GOVERNMENT RECORDS SEARCHED / DATA CURRENCY TRACKING

CUPA TULARE: CUPA Facility List Cupa program facilities

Date of Government Version: 04/26/2021
Date Data Arrived at EDR: 04/28/2021
Date Made Active in Reports: 07/13/2021
Number of Days to Update: 76

Source: Tulare County Environmental Health Services Division
Telephone: 559-624-7400
Last EDR Contact: 04/14/2022
Next Scheduled EDR Contact: 08/15/2022
Data Release Frequency: Varies

TUOLUMNE COUNTY:

CUPA TUOLUMNE: CUPA Facility List Cupa facility list

Date of Government Version: 04/23/2018
Date Data Arrived at EDR: 04/25/2018
Date Made Active in Reports: 06/25/2018
Number of Days to Update: 61

Source: Divison of Environmental Health
Telephone: 209-533-5633
Last EDR Contact: 04/14/2022
Next Scheduled EDR Contact: 08/01/2022
Data Release Frequency: Varies

VENTURA COUNTY:

BWT VENTURA: Business Plan, Hazardous Waste Producers, and Operating Underground Tanks

The BWT list indicates by site address whether the Environmental Health Division has Business Plan (B), Waste Producer (W), and/or Underground Tank (T) information.

Date of Government Version: 12/27/2021
Date Data Arrived at EDR: 01/20/2022
Date Made Active in Reports: 04/08/2022
Number of Days to Update: 78

Source: Ventura County Environmental Health Division
Telephone: 805-654-2813
Last EDR Contact: 04/18/2022
Next Scheduled EDR Contact: 08/01/2022
Data Release Frequency: Quarterly

LF VENTURA: Inventory of Illegal Abandoned and Inactive Sites

Ventura County Inventory of Closed, Illegal Abandoned, and Inactive Sites.

Date of Government Version: 12/01/2011
Date Data Arrived at EDR: 12/01/2011
Date Made Active in Reports: 01/19/2012
Number of Days to Update: 49

Source: Environmental Health Division
Telephone: 805-654-2813
Last EDR Contact: 03/23/2022
Next Scheduled EDR Contact: 07/11/2022
Data Release Frequency: No Update Planned

LUST VENTURA: Listing of Underground Tank Cleanup Sites

Ventura County Underground Storage Tank Cleanup Sites (LUST).

Date of Government Version: 05/29/2008
Date Data Arrived at EDR: 06/24/2008
Date Made Active in Reports: 07/31/2008
Number of Days to Update: 37

Source: Environmental Health Division
Telephone: 805-654-2813
Last EDR Contact: 05/04/2022
Next Scheduled EDR Contact: 08/22/2022
Data Release Frequency: No Update Planned

MED WASTE VENTURA: Medical Waste Program List

To protect public health and safety and the environment from potential exposure to disease causing agents, the Environmental Health Division Medical Waste Program regulates the generation, handling, storage, treatment and disposal of medical waste throughout the County.

Date of Government Version: 12/27/2021
Date Data Arrived at EDR: 01/20/2022
Date Made Active in Reports: 04/11/2022
Number of Days to Update: 81

Source: Ventura County Resource Management Agency
Telephone: 805-654-2813
Last EDR Contact: 04/18/2022
Next Scheduled EDR Contact: 08/01/2022
Data Release Frequency: Quarterly

GOVERNMENT RECORDS SEARCHED / DATA CURRENCY TRACKING

UST VENTURA: Underground Tank Closed Sites List

Ventura County Operating Underground Storage Tank Sites (UST)/Underground Tank Closed Sites List.

Date of Government Version: 02/28/2022	Source: Environmental Health Division
Date Data Arrived at EDR: 03/08/2022	Telephone: 805-654-2813
Date Made Active in Reports: 06/02/2022	Last EDR Contact: 03/08/2022
Number of Days to Update: 86	Next Scheduled EDR Contact: 06/20/2022
	Data Release Frequency: Quarterly

YOLO COUNTY:

UST YOLO: Underground Storage Tank Comprehensive Facility Report

Underground storage tank sites located in Yolo county.

Date of Government Version: 12/27/2021	Source: Yolo County Department of Health
Date Data Arrived at EDR: 01/04/2022	Telephone: 530-666-8646
Date Made Active in Reports: 03/18/2022	Last EDR Contact: 03/24/2022
Number of Days to Update: 73	Next Scheduled EDR Contact: 07/11/2022
	Data Release Frequency: Annually

YUBA COUNTY:

CUPA YUBA: CUPA Facility List

CUPA facility listing for Yuba County.

Date of Government Version: 01/26/2022	Source: Yuba County Environmental Health Department
Date Data Arrived at EDR: 01/27/2022	Telephone: 530-749-7523
Date Made Active in Reports: 04/14/2022	Last EDR Contact: 04/21/2022
Number of Days to Update: 77	Next Scheduled EDR Contact: 08/08/2022
	Data Release Frequency: Varies

OTHER DATABASE(S)

Depending on the geographic area covered by this report, the data provided in these specialty databases may or may not be complete. For example, the existence of wetlands information data in a specific report does not mean that all wetlands in the area covered by the report are included. Moreover, the absence of any reported wetlands information does not necessarily mean that wetlands do not exist in the area covered by the report.

CT MANIFEST: Hazardous Waste Manifest Data

Facility and manifest data. Manifest is a document that lists and tracks hazardous waste from the generator through transporters to a tsd facility.

Date of Government Version: 12/03/2021	Source: Department of Energy & Environmental Protection
Date Data Arrived at EDR: 02/11/2022	Telephone: 860-424-3375
Date Made Active in Reports: 05/06/2022	Last EDR Contact: 05/09/2022
Number of Days to Update: 84	Next Scheduled EDR Contact: 08/22/2022
	Data Release Frequency: No Update Planned

NJ MANIFEST: Manifest Information

Hazardous waste manifest information.

Date of Government Version: 12/31/2018	Source: Department of Environmental Protection
Date Data Arrived at EDR: 04/10/2019	Telephone: N/A
Date Made Active in Reports: 05/16/2019	Last EDR Contact: 04/07/2022
Number of Days to Update: 36	Next Scheduled EDR Contact: 07/18/2022
	Data Release Frequency: Annually

GOVERNMENT RECORDS SEARCHED / DATA CURRENCY TRACKING

NY MANIFEST: Facility and Manifest Data

Manifest is a document that lists and tracks hazardous waste from the generator through transporters to a TSD facility.

Date of Government Version: 01/01/2019
Date Data Arrived at EDR: 10/29/2021
Date Made Active in Reports: 01/19/2022
Number of Days to Update: 82

Source: Department of Environmental Conservation
Telephone: 518-402-8651
Last EDR Contact: 04/28/2022
Next Scheduled EDR Contact: 08/08/2022
Data Release Frequency: Quarterly

PA MANIFEST: Manifest Information

Hazardous waste manifest information.

Date of Government Version: 06/30/2018
Date Data Arrived at EDR: 07/19/2019
Date Made Active in Reports: 09/10/2019
Number of Days to Update: 53

Source: Department of Environmental Protection
Telephone: 717-783-8990
Last EDR Contact: 04/08/2022
Next Scheduled EDR Contact: 07/25/2022
Data Release Frequency: Annually

RI MANIFEST: Manifest information

Hazardous waste manifest information

Date of Government Version: 12/31/2018
Date Data Arrived at EDR: 11/30/2021
Date Made Active in Reports: 02/18/2022
Number of Days to Update: 80

Source: Department of Environmental Management
Telephone: 401-222-2797
Last EDR Contact: 05/16/2022
Next Scheduled EDR Contact: 08/29/2022
Data Release Frequency: Annually

WI MANIFEST: Manifest Information

Hazardous waste manifest information.

Date of Government Version: 05/31/2018
Date Data Arrived at EDR: 06/19/2019
Date Made Active in Reports: 09/03/2019
Number of Days to Update: 76

Source: Department of Natural Resources
Telephone: N/A
Last EDR Contact: 03/02/2022
Next Scheduled EDR Contact: 06/20/2022
Data Release Frequency: Annually

Oil/Gas Pipelines

Source: Endeavor Business Media

Petroleum Bundle (Crude Oil, Refined Products, Petrochemicals, Gas Liquids (LPG/NGL), and Specialty Gases (Miscellaneous)) N = Natural Gas Bundle (Natural Gas, Gas Liquids (LPG/NGL), and Specialty Gases (Miscellaneous)). This map includes information copyrighted by Endeavor Business Media. This information is provided on a best effort basis and Endeavor Business Media does not guarantee its accuracy nor warrant its fitness for any particular purpose. Such information has been reprinted with the permission of Endeavor Business Media.

Electric Power Transmission Line Data

Source: Endeavor Business Media

This map includes information copyrighted by Endeavor Business Media. This information is provided on a best effort basis and Endeavor Business Media does not guarantee its accuracy nor warrant its fitness for any particular purpose. Such information has been reprinted with the permission of Endeavor Business Media.

Sensitive Receptors: There are individuals deemed sensitive receptors due to their fragile immune systems and special sensitivity to environmental discharges. These sensitive receptors typically include the elderly, the sick, and children. While the location of all sensitive receptors cannot be determined, EDR indicates those buildings and facilities - schools, daycares, hospitals, medical centers, and nursing homes - where individuals who are sensitive receptors are likely to be located.

AHA Hospitals:

Source: American Hospital Association, Inc.
Telephone: 312-280-5991

The database includes a listing of hospitals based on the American Hospital Association's annual survey of hospitals.

Medical Centers: Provider of Services Listing

Source: Centers for Medicare & Medicaid Services
Telephone: 410-786-3000

A listing of hospitals with Medicare provider number, produced by Centers of Medicare & Medicaid Services, a federal agency within the U.S. Department of Health and Human Services.

GOVERNMENT RECORDS SEARCHED / DATA CURRENCY TRACKING

Nursing Homes

Source: National Institutes of Health

Telephone: 301-594-6248

Information on Medicare and Medicaid certified nursing homes in the United States.

Public Schools

Source: National Center for Education Statistics

Telephone: 202-502-7300

The National Center for Education Statistics' primary database on elementary and secondary public education in the United States. It is a comprehensive, annual, national statistical database of all public elementary and secondary schools and school districts, which contains data that are comparable across all states.

Private Schools

Source: National Center for Education Statistics

Telephone: 202-502-7300

The National Center for Education Statistics' primary database on private school locations in the United States.

Daycare Centers: Licensed Facilities

Source: Department of Social Services

Telephone: 916-657-4041

Flood Zone Data: This data was obtained from the Federal Emergency Management Agency (FEMA). It depicts 100-year and 500-year flood zones as defined by FEMA. It includes the National Flood Hazard Layer (NFHL) which incorporates Flood Insurance Rate Map (FIRM) data and Q3 data from FEMA in areas not covered by NFHL.

Source: FEMA

Telephone: 877-336-2627

Date of Government Version: 2003, 2015

NWI: National Wetlands Inventory. This data, available in select counties across the country, was obtained by EDR in 2002, 2005 and 2010 from the U.S. Fish and Wildlife Service.

State Wetlands Data: Wetland Inventory

Source: Department of Fish and Wildlife

Telephone: 916-445-0411

Current USGS 7.5 Minute Topographic Map

Source: U.S. Geological Survey

STREET AND ADDRESS INFORMATION

Â© 2015 TomTom North America, Inc. All rights reserved. This material is proprietary and the subject of copyright protection and other intellectual property rights owned by or licensed to Tele Atlas North America, Inc. The use of this material is subject to the terms of a license agreement. You will be held liable for any unauthorized copying or disclosure of this material.

GEOCHECK[®] - PHYSICAL SETTING SOURCE ADDENDUM

TARGET PROPERTY ADDRESS

PATRICK HENRY ES
1123 W ROMNEYA DRIVE
ANAHEIM, CA 92801

TARGET PROPERTY COORDINATES

Latitude (North):	33.851733 - 33° 51' 6.24"
Longitude (West):	117.932938 - 117° 55' 58.58"
Universal Tranverse Mercator:	Zone 11
UTM X (Meters):	413692.4
UTM Y (Meters):	3745914.0
Elevation:	146 ft. above sea level

USGS TOPOGRAPHIC MAP

Target Property Map:	12014828 ANAHEIM, CA
Version Date:	2018

EDR's GeoCheck Physical Setting Source Addendum is provided to assist the environmental professional in forming an opinion about the impact of potential contaminant migration.

Assessment of the impact of contaminant migration generally has two principle investigative components:

1. Groundwater flow direction, and
2. Groundwater flow velocity.

Groundwater flow direction may be impacted by surface topography, hydrology, hydrogeology, characteristics of the soil, and nearby wells. Groundwater flow velocity is generally impacted by the nature of the geologic strata.

GEOCHECK® - PHYSICAL SETTING SOURCE SUMMARY

GROUNDWATER FLOW DIRECTION INFORMATION

Groundwater flow direction for a particular site is best determined by a qualified environmental professional using site-specific well data. If such data is not reasonably ascertainable, it may be necessary to rely on other sources of information, such as surface topographic information, hydrologic information, hydrogeologic data collected on nearby properties, and regional groundwater flow information (from deep aquifers).

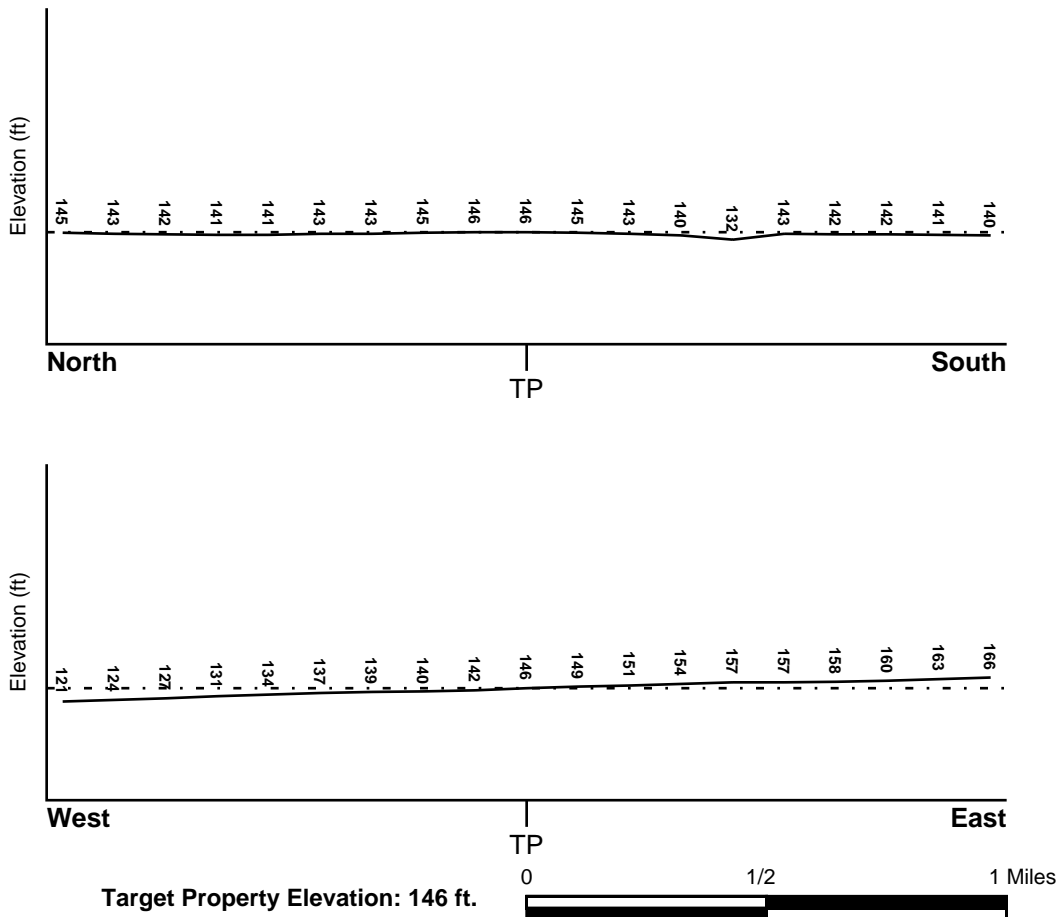
TOPOGRAPHIC INFORMATION

Surface topography may be indicative of the direction of surficial groundwater flow. This information can be used to assist the environmental professional in forming an opinion about the impact of nearby contaminated properties or, should contamination exist on the target property, what downgradient sites might be impacted.

TARGET PROPERTY TOPOGRAPHY

General Topographic Gradient: General WSW

SURROUNDING TOPOGRAPHY: ELEVATION PROFILES



Source: Topography has been determined from the USGS 7.5' Digital Elevation Model and should be evaluated on a relative (not an absolute) basis. Relative elevation information between sites of close proximity should be field verified.

GEOCHECK® - PHYSICAL SETTING SOURCE SUMMARY

HYDROLOGIC INFORMATION

Surface water can act as a hydrologic barrier to groundwater flow. Such hydrologic information can be used to assist the environmental professional in forming an opinion about the impact of nearby contaminated properties or, should contamination exist on the target property, what downgradient sites might be impacted.

Refer to the Physical Setting Source Map following this summary for hydrologic information (major waterways and bodies of water).

FEMA FLOOD ZONE

<u>Flood Plain Panel at Target Property</u>	<u>FEMA Source Type</u>
06059C0131J	FEMA FIRM Flood data
<u>Additional Panels in search area:</u>	<u>FEMA Source Type</u>
06059C0127J	FEMA FIRM Flood data
06059C0129J	FEMA FIRM Flood data
06059C0133J	FEMA FIRM Flood data

NATIONAL WETLAND INVENTORY

<u>NWI Quad at Target Property</u>	<u>NWI Electronic Data Coverage</u>
ANAHEIM	YES - refer to the Overview Map and Detail Map

HYDROGEOLOGIC INFORMATION

Hydrogeologic information obtained by installation of wells on a specific site can often be an indicator of groundwater flow direction in the immediate area. Such hydrogeologic information can be used to assist the environmental professional in forming an opinion about the impact of nearby contaminated properties or, should contamination exist on the target property, what downgradient sites might be impacted.

Site-Specific Hydrogeological Data*:

Search Radius:	1.25 miles
Location Relative to TP:	1/2 - 1 Mile East
Site Name:	Inmont Corp
Site EPA ID Number:	CAD001868652
Groundwater Flow Direction:	South-Southwest
Inferred Depth to Water:	108 feet.
Hydraulic Connection:	Aquifers underlying the site are hydraulically connected.
Sole Source Aquifer:	No information about a sole source aquifer is available
Data Quality:	Information is inferred in the CERCLIS investigation report(s)

AQUIFLOW®

Search Radius: 1.000 Mile.

EDR has developed the AQUIFLOW Information System to provide data on the general direction of groundwater flow at specific points. EDR has reviewed reports submitted by environmental professionals to regulatory authorities at select sites and has extracted the date of the report, groundwater flow direction as determined hydrogeologically, and the depth to water table.

<u>MAP ID</u>	<u>LOCATION FROM TP</u>	<u>GENERAL DIRECTION GROUNDWATER FLOW</u>
---------------	-------------------------	---

GEOCHECK® - PHYSICAL SETTING SOURCE SUMMARY

<u>MAP ID</u>	<u>LOCATION FROM TP</u>	<u>GENERAL DIRECTION GROUNDWATER FLOW</u>
H60	1/2 - 1 Mile East	SW
N69	1/2 - 1 Mile WSW	Not Reported
N70	1/2 - 1 Mile WSW	Not Reported
74	1/2 - 1 Mile WSW	Not Reported
76	1/2 - 1 Mile NE	Not Reported
131	1/2 - 1 Mile East	SSE
AD137	1/2 - 1 Mile ENE	SW
AD138	1/2 - 1 Mile ENE	SW
1G	1/2 - 1 Mile ENE	SW
2G	1/2 - 1 Mile ENE	SW
3G	1/2 - 1 Mile NE	Not Reported
4G	1/2 - 1 Mile East	SSE
5G	1/2 - 1 Mile East	SW
6G	1/2 - 1 Mile WSW	Not Reported
7G	1/2 - 1 Mile WSW	Not Reported
8G	1/2 - 1 Mile WSW	Not Reported

For additional site information, refer to Physical Setting Source Map Findings.

GEOCHECK® - PHYSICAL SETTING SOURCE SUMMARY

GROUNDWATER FLOW VELOCITY INFORMATION

Groundwater flow velocity information for a particular site is best determined by a qualified environmental professional using site specific geologic and soil strata data. If such data are not reasonably ascertainable, it may be necessary to rely on other sources of information, including geologic age identification, rock stratigraphic unit and soil characteristics data collected on nearby properties and regional soil information. In general, contaminant plumes move more quickly through sandy-gravelly types of soils than silty-clayey types of soils.

GEOLOGIC INFORMATION IN GENERAL AREA OF TARGET PROPERTY

Geologic information can be used by the environmental professional in forming an opinion about the relative speed at which contaminant migration may be occurring.

ROCK STRATIGRAPHIC UNIT

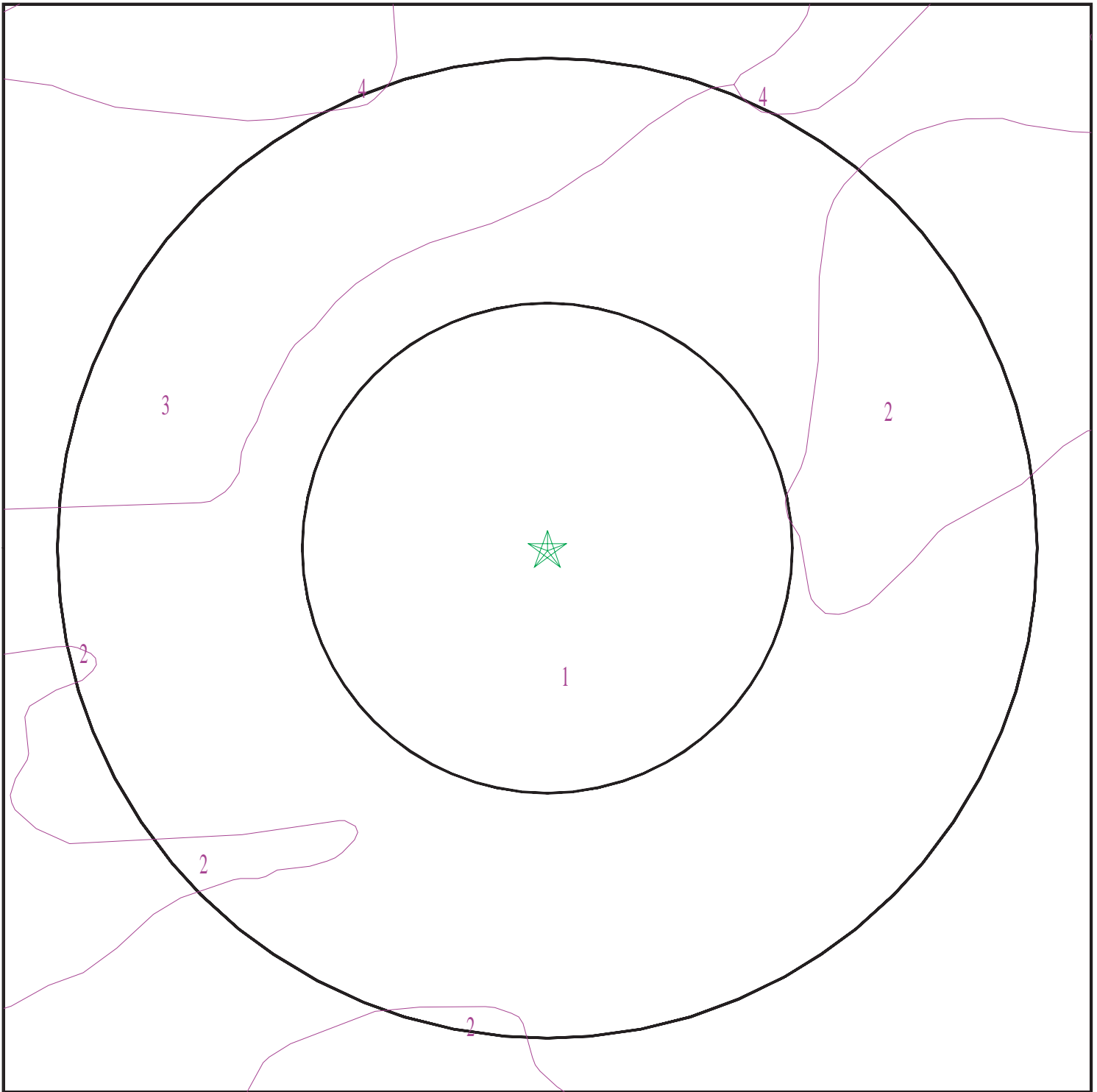
Era:	Cenozoic
System:	Quaternary
Series:	Quaternary
Code:	Q (<i>decoded above as Era, System & Series</i>)

GEOLOGIC AGE IDENTIFICATION

Category: Stratified Sequence

Geologic Age and Rock Stratigraphic Unit Source: P.G. Schruben, R.E. Arndt and W.J. Bawiec, Geology of the Conterminous U.S. at 1:2,500,000 Scale - a digital representation of the 1974 P.B. King and H.M. Beikman Map, USGS Digital Data Series DDS - 11 (1994).

SSURGO SOIL MAP - 7004217.2s



- ★ Target Property
- SSURGO Soil
- Water



SITE NAME: Patrick Henry ES
ADDRESS: 1123 W Romneya Drive
Anaheim CA 92801
LAT/LONG: 33.851733 / 117.932938

CLIENT: Leighton Consulting
CONTACT: Sabrina Gonzalez
INQUIRY #: 7004217.2s
DATE: June 03, 2022 8:35 am

GEOCHECK® - PHYSICAL SETTING SOURCE SUMMARY

DOMINANT SOIL COMPOSITION IN GENERAL AREA OF TARGET PROPERTY

The U.S. Department of Agriculture's (USDA) Soil Conservation Service (SCS) leads the National Cooperative Soil Survey (NCSS) and is responsible for collecting, storing, maintaining and distributing soil survey information for privately owned lands in the United States. A soil map in a soil survey is a representation of soil patterns in a landscape. The following information is based on Soil Conservation Service SSURGO data.

Soil Map ID: 1

Soil Component Name: METZ

Soil Surface Texture: loamy sand

Hydrologic Group: Class A - High infiltration rates. Soils are deep, well drained to excessively drained sands and gravels.

Soil Drainage Class: Somewhat excessively drained

Hydric Status: Not hydric

Corrosion Potential - Uncoated Steel: High

Depth to Bedrock Min: > 0 inches

Depth to Watertable Min: > 0 inches

Soil Layer Information							
Layer	Boundary		Soil Texture Class	Classification		Saturated hydraulic conductivity micro m/sec	Soil Reaction (pH)
	Upper	Lower		AASHTO Group	Unified Soil		
1	0 inches	16 inches	loamy sand	Granular materials (35 pct. or less passing No. 200), Silty, or Clayey Gravel and Sand.	COARSE-GRAINED SOILS, Sands, Sands with fines, Silty Sand.	Max: 14 Min: 4	Max: 8.4 Min: 6.6
2	16 inches	62 inches	stratified sand to fine sandy loam	Granular materials (35 pct. or less passing No. 200), Silty, or Clayey Gravel and Sand.	COARSE-GRAINED SOILS, Sands, Sands with fines, Silty Sand.	Max: 14 Min: 4	Max: 8.4 Min: 6.6

Soil Map ID: 2

Soil Component Name: METZ

Soil Surface Texture: loamy sand

Hydrologic Group: Class A - High infiltration rates. Soils are deep, well drained to excessively drained sands and gravels.

Soil Drainage Class: Somewhat excessively drained

GEOCHECK® - PHYSICAL SETTING SOURCE SUMMARY

Hydric Status: Not hydric

Corrosion Potential - Uncoated Steel: High

Depth to Bedrock Min: > 0 inches

Depth to Watertable Min: > 0 inches

Soil Layer Information							
Layer	Boundary		Soil Texture Class	Classification		Saturated hydraulic conductivity micro m/sec	Soil Reaction (pH)
	Upper	Lower		AASHTO Group	Unified Soil		
1	0 inches	16 inches	loamy sand	Not reported	Not reported	Max: 14.11 Min: 1	Max: 8.4 Min: 6.6
2	16 inches	40 inches	stratified sand to sandy clay loam	Not reported	Not reported	Max: 14.11 Min: 1	Max: 8.4 Min: 6.6
3	40 inches	46 inches	silt loam	Not reported	Not reported	Max: 14.11 Min: 1	Max: 8.4 Min: 6.6
4	46 inches	59 inches	stratified sandy clay loam	Not reported	Not reported	Max: 14.11 Min: 1	Max: 8.4 Min: 6.6

Soil Map ID: 3

Soil Component Name: SAN EMIGDIO

Soil Surface Texture: fine sandy loam

Hydrologic Group: Class B - Moderate infiltration rates. Deep and moderately deep, moderately well and well drained soils with moderately coarse textures.

Soil Drainage Class: Well drained

Hydric Status: Not hydric

Corrosion Potential - Uncoated Steel: High

Depth to Bedrock Min: > 0 inches

Depth to Watertable Min: > 0 inches

GEOCHECK® - PHYSICAL SETTING SOURCE SUMMARY

Soil Layer Information							
Layer	Boundary		Soil Texture Class	Classification		Saturated hydraulic conductivity micro m/sec	Soil Reaction (pH)
	Upper	Lower		AASHTO Group	Unified Soil		
1	0 inches	7 inches	fine sandy loam	Silt-Clay Materials (more than 35 pct. passing No. 200), Silty Soils.	FINE-GRAINED SOILS, Silts and Clays (liquid limit less than 50%), Lean Clay Soils.	Max: 42 Min: 14	Max: 8.4 Min: 7.9
2	7 inches	40 inches	stratified gravelly loamy coarse sand to very fine sandy loam	Silt-Clay Materials (more than 35 pct. passing No. 200), Silty Soils.	FINE-GRAINED SOILS, Silts and Clays (liquid limit less than 50%), Lean Clay Soils.	Max: 42 Min: 14	Max: 8.4 Min: 7.9
3	40 inches	44 inches	silty clay loam	Silt-Clay Materials (more than 35 pct. passing No. 200), Silty Soils.	FINE-GRAINED SOILS, Silts and Clays (liquid limit less than 50%), Lean Clay Soils.	Max: 42 Min: 14	Max: 8.4 Min: 7.9
4	44 inches	61 inches	stratified gravelly loamy coarse sand to very fine sandy loam	Silt-Clay Materials (more than 35 pct. passing No. 200), Silty Soils.	FINE-GRAINED SOILS, Silts and Clays (liquid limit less than 50%), Lean Clay Soils.	Max: 42 Min: 14	Max: 8.4 Min: 7.9

Soil Map ID: 4

Soil Component Name: SAN EMIGDIO

Soil Surface Texture: fine sandy loam

Hydrologic Group: Class B - Moderate infiltration rates. Deep and moderately deep, moderately well and well drained soils with moderately coarse textures.

Soil Drainage Class: Well drained

Hydric Status: Not hydric

Corrosion Potential - Uncoated Steel: High

Depth to Bedrock Min: > 0 inches

Depth to Watertable Min: > 0 inches

GEOCHECK® - PHYSICAL SETTING SOURCE SUMMARY

Soil Layer Information							
Layer	Boundary		Soil Texture Class	Classification		Saturated hydraulic conductivity micro m/sec	Soil Reaction (pH)
	Upper	Lower		AASHTO Group	Unified Soil		
1	0 inches	7 inches	fine sandy loam	Not reported	Not reported	Max: 42 Min: 14	Max: 8.4 Min: 7.9
2	7 inches	61 inches	stratified gravelly loamy coarse sand to very fine sandy loam	Not reported	Not reported	Max: 42 Min: 14	Max: 8.4 Min: 7.9

LOCAL / REGIONAL WATER AGENCY RECORDS

EDR Local/Regional Water Agency records provide water well information to assist the environmental professional in assessing sources that may impact ground water flow direction, and in forming an opinion about the impact of contaminant migration on nearby drinking water wells.

WELL SEARCH DISTANCE INFORMATION

<u>DATABASE</u>	<u>SEARCH DISTANCE (miles)</u>
Federal USGS	1.000
Federal FRDS PWS	Nearest PWS within 1 mile
State Database	1.000

FEDERAL USGS WELL INFORMATION

<u>MAP ID</u>	<u>WELL ID</u>	<u>LOCATION FROM TP</u>
E16	USGS40000138561	1/4 - 1/2 Mile SSE

FEDERAL FRDS PUBLIC WATER SUPPLY SYSTEM INFORMATION

<u>MAP ID</u>	<u>WELL ID</u>	<u>LOCATION FROM TP</u>
No PWS System Found		

Note: PWS System location is not always the same as well location.

STATE DATABASE WELL INFORMATION

<u>MAP ID</u>	<u>WELL ID</u>	<u>LOCATION FROM TP</u>

GEOCHECK® - PHYSICAL SETTING SOURCE SUMMARY

STATE DATABASE WELL INFORMATION

MAP ID	WELL ID	LOCATION FROM TP
A1	CADDW000000486	0 - 1/8 Mile South
A2	5099	1/8 - 1/4 Mile SSW
A3	5098	1/8 - 1/4 Mile SSW
A4	5118	1/8 - 1/4 Mile SSW
A5	5117	1/8 - 1/4 Mile SSW
B6	CADWR0000015063	1/8 - 1/4 Mile ESE
B7	CADDW0000009583	1/8 - 1/4 Mile ESE
C8	CAEDF000000181	1/4 - 1/2 Mile NNE
C9	CAEDF0000016083	1/4 - 1/2 Mile NNE
C10	CAEDF0000007382	1/4 - 1/2 Mile NNE
D11	CAEDF0000006792	1/4 - 1/2 Mile East
D12	CAEDF0000004172	1/4 - 1/2 Mile East
13	CADPR0000003072	1/4 - 1/2 Mile North
14	CADWR0000028638	1/4 - 1/2 Mile SSW
15	CADPR0000001708	1/4 - 1/2 Mile ENE
E17	CAUSGSN00001555	1/4 - 1/2 Mile SSE
E18	CALLNL000000808	1/4 - 1/2 Mile SSE
E19	CAUSGS000000333	1/4 - 1/2 Mile SSE
E20	CADDW0000012989	1/4 - 1/2 Mile SSE
E21	CADWR0000006452	1/4 - 1/2 Mile SSE
F22	CAPFAS000000507	1/4 - 1/2 Mile SE
F23	CADDW0000004768	1/4 - 1/2 Mile SE
F24	CADWR0000021097	1/4 - 1/2 Mile SE
F25	CADWR9000005849	1/4 - 1/2 Mile SE
G26	CADWR0000018621	1/4 - 1/2 Mile SE
G27	CADWR0000015312	1/4 - 1/2 Mile SE
H28	CAEDF0000133680	1/4 - 1/2 Mile East
H29	CAEDF0000135756	1/4 - 1/2 Mile East
G30	5106	1/4 - 1/2 Mile SE
I31	CAEDF0000019305	1/4 - 1/2 Mile WNW
J32	CADDW0000001927	1/4 - 1/2 Mile ESE
J33	CAPFAS000000422	1/4 - 1/2 Mile ESE
I34	CAEDF0000015507	1/4 - 1/2 Mile WNW
H35	CAEDF0000083296	1/4 - 1/2 Mile East
H36	CAEDF0000051808	1/4 - 1/2 Mile East
K37	CAEDF0000007971	1/4 - 1/2 Mile South
K38	CAEDF0000008628	1/4 - 1/2 Mile South
K39	CAEDF0000007580	1/4 - 1/2 Mile South
K40	CAEDF0000004734	1/4 - 1/2 Mile South
K41	CAEDF0000006227	1/4 - 1/2 Mile South
K42	CAEDF0000008909	1/4 - 1/2 Mile South
K43	CAEDF0000015506	1/4 - 1/2 Mile South
K44	CAEDF0000012003	1/4 - 1/2 Mile South
K45	CAEDF0000011119	1/4 - 1/2 Mile South
K46	CAEDF0000008911	1/4 - 1/2 Mile South
K47	CAEDF0000010159	1/4 - 1/2 Mile South
H48	CAEDF0000050352	1/4 - 1/2 Mile East
G49	CADWR0000017565	1/4 - 1/2 Mile SE
G50	CAPFAS000000302	1/4 - 1/2 Mile SE
G51	CADDW0000010292	1/4 - 1/2 Mile SE
G52	CADWR0000006684	1/2 - 1 Mile SE
G53	CADWR0000004168	1/2 - 1 Mile SE

GEOCHECK® - PHYSICAL SETTING SOURCE SUMMARY

STATE DATABASE WELL INFORMATION

MAP ID	WELL ID	LOCATION FROM TP
L54	CAEDF0000023860	1/2 - 1 Mile ENE
L55	CAEDF0000001036	1/2 - 1 Mile ENE
M56	CAEDF0000017224	1/2 - 1 Mile North
M57	CAEDF0000015220	1/2 - 1 Mile North
M58	CAEDF0000023489	1/2 - 1 Mile North
J59	CADWR0000006884	1/2 - 1 Mile ESE
J61	CADWR9000005860	1/2 - 1 Mile ESE
J62	CADDW0000018160	1/2 - 1 Mile ESE
J63	CAPFAS000000948	1/2 - 1 Mile ESE
J64	CADWR0000037402	1/2 - 1 Mile ESE
J65	CADWR0000011148	1/2 - 1 Mile ESE
J66	CADDW0000008762	1/2 - 1 Mile SE
J67	CAPFAS000000126	1/2 - 1 Mile SE
J68	CADDW0000013333	1/2 - 1 Mile ESE
O71	CAEDF0000001535	1/2 - 1 Mile ESE
O72	CAEDF0000009962	1/2 - 1 Mile ESE
73	CADDW0000021306	1/2 - 1 Mile ESE
75	CADPR0000002381	1/2 - 1 Mile SSE
P77	CAEDF0000087220	1/2 - 1 Mile NW
P78	CAEDF0000108370	1/2 - 1 Mile NW
P79	CAEDF0000017560	1/2 - 1 Mile NW
P80	CAEDF0000056988	1/2 - 1 Mile NW
P81	CAEDF0000141477	1/2 - 1 Mile NW
P82	CAEDF0000088728	1/2 - 1 Mile NW
P83	CAEDF0000076723	1/2 - 1 Mile NW
P84	CAEDF0000033004	1/2 - 1 Mile NW
Q85	CAEDF0000010646	1/2 - 1 Mile East
Q86	CAEDF0000019121	1/2 - 1 Mile East
P87	CAEDF0000003313	1/2 - 1 Mile NW
P88	CAEDF0000077790	1/2 - 1 Mile NW
P89	CAEDF0000054291	1/2 - 1 Mile NW
P90	CAEDF0000023477	1/2 - 1 Mile NW
P91	CAEDF0000111870	1/2 - 1 Mile NW
P92	CAEDF0000000909	1/2 - 1 Mile NW
P93	CAEDF0000066818	1/2 - 1 Mile NW
R94	CAEDF0000006420	1/2 - 1 Mile ESE
R95	CAEDF0000013756	1/2 - 1 Mile ESE
P96	CAEDF0000005071	1/2 - 1 Mile NW
97	5119	1/2 - 1 Mile NNE
S98	CAEDF0000003239	1/2 - 1 Mile ENE
S99	CAEDF0000004450	1/2 - 1 Mile ENE
S100	CAEDF0000009114	1/2 - 1 Mile ENE
T101	CAEDF0000016473	1/2 - 1 Mile ESE
T102	CAEDF0000010066	1/2 - 1 Mile ESE
U103	CAEDF0000006672	1/2 - 1 Mile NE
U104	CAEDF0000094791	1/2 - 1 Mile NE
105	CADWR0000024857	1/2 - 1 Mile NNE
V106	CAEDF0000008343	1/2 - 1 Mile NE
V107	CAEDF0000020647	1/2 - 1 Mile NE
W108	5100	1/2 - 1 Mile East
W109	5101	1/2 - 1 Mile East
W110	5096	1/2 - 1 Mile East

GEOCHECK® - PHYSICAL SETTING SOURCE SUMMARY

STATE DATABASE WELL INFORMATION

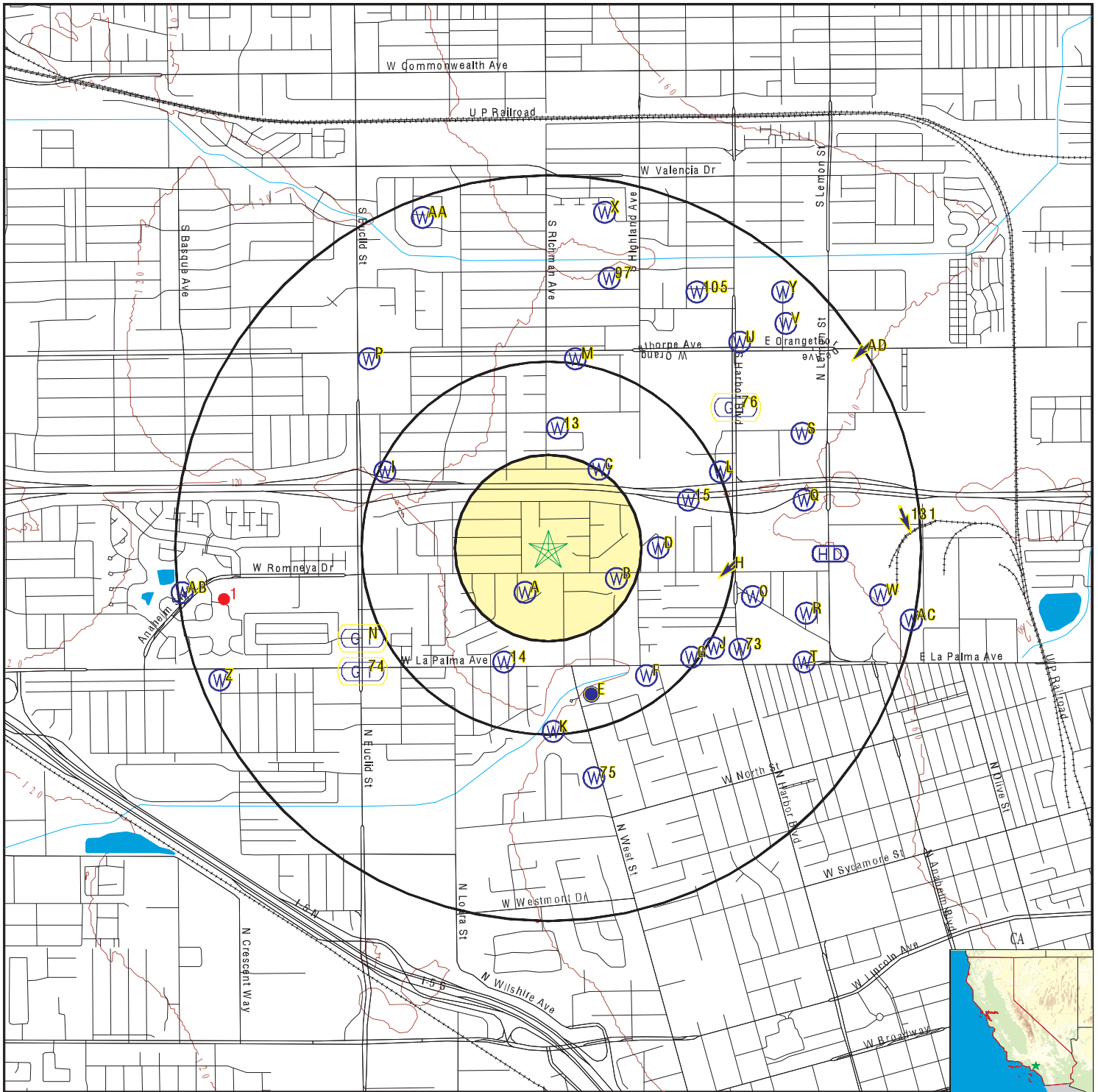
MAP ID	WELL ID	LOCATION FROM TP
W111	5097	1/2 - 1 Mile East
W112	5104	1/2 - 1 Mile East
W113	5105	1/2 - 1 Mile East
W114	5102	1/2 - 1 Mile East
W115	5103	1/2 - 1 Mile East
V116	CAEDF0000002765	1/2 - 1 Mile NE
V117	CAEDF0000013069	1/2 - 1 Mile NE
X118	CAEDF0000022544	1/2 - 1 Mile North
X119	CAEDF0000016564	1/2 - 1 Mile North
X120	CAEDF0000019493	1/2 - 1 Mile North
X121	CAEDF0000001040	1/2 - 1 Mile North
Y122	CADWR0000019570	1/2 - 1 Mile NE
Y123	CADWR0000032850	1/2 - 1 Mile NE
W124	CADWR9000005865	1/2 - 1 Mile ESE
Z125	CAEDF0000000087	1/2 - 1 Mile WSW
W126	CADDW0000002763	1/2 - 1 Mile East
AA127	CAEDF0000008253	1/2 - 1 Mile NNW
AA128	CAEDF0000015792	1/2 - 1 Mile NNW
AA129	CAEDF0000023578	1/2 - 1 Mile NNW
Z130	CAEDF0000002584	1/2 - 1 Mile WSW
AB132	CADDW0000012269	1/2 - 1 Mile West
AB133	CADDW0000022384	1/2 - 1 Mile West
AC134	CADWR9000005864	1/2 - 1 Mile East
AC135	CADWR0000027950	1/2 - 1 Mile ESE
AC136	CADWR0000032576	1/2 - 1 Mile ESE

OTHER STATE DATABASE INFORMATION

STATE OIL/GAS WELL INFORMATION

MAP ID	WELL ID	LOCATION FROM TP
1	CAOG1400006039	1/2 - 1 Mile West

PHYSICAL SETTING SOURCE MAP - 7004217.2s



- County Boundary
- Major Roads
- Contour Lines
- Earthquake Fault Lines
- Earthquake epicenter, Richter 5 or greater
- Water Wells
- Public Water Supply Wells
- Cluster of Multiple Icons

- Groundwater Flow Direction
- Indeterminate Groundwater Flow at Location
- Groundwater Flow Varies at Location
- Closest Hydrogeological Data
- Oil, gas or related wells



SITE NAME: Patrick Henry ES
 ADDRESS: 1123 W Romneya Drive
 Anaheim CA 92801
 LAT/LONG: 33.851733 / 117.932938

CLIENT: Leighton Consulting
 CONTACT: Sabrina Gonzalez
 C-801 INQUIRY #: 7004217.2s
 DATE: June 03, 2022 8:35 am

GEOCHECK® - PHYSICAL SETTING SOURCE MAP FINDINGS

Map ID
Direction
Distance
Elevation

Database EDR ID Number

A1
South
0 - 1/8 Mile
Lower

CA WELLS CADDW0000000486

Well ID:	3010001-016	Well Type:	MUNICIPAL
Source:	Department of Health Services		
Other Name:	WELL 023 - DESTROYED	GAMA PFAS Testing:	Not Reported
Groundwater Quality Data:	https://gamagroundwater.waterboards.ca.gov/gama/gamamap/public/GamaDataDisplay.asp?dataset=DHS&samp_date=&global_id=&assigned_name=3010001-016&store_num=		
GeoTracker Data:	Not Reported		

A2
SSW
1/8 - 1/4 Mile
Lower

CA WELLS 5099

Seq:	5099	Prim sta c:	04S/10W-04Q02 S
Frds no:	3010001014	County:	30
District:	08	User id:	TEE
System no:	3010001	Water type:	G
Source nam:	WELL 020	Station ty:	WELL/AMBNT/MUN/INTAKE/SUPPLY
Latitude:	335100.0	Longitude:	1175600.0
Precision:	8	Status:	AU
Comment 1:	Not Reported	Comment 2:	Not Reported
Comment 3:	Not Reported	Comment 4:	Not Reported
Comment 5:	Not Reported	Comment 6:	Not Reported
Comment 7:	Not Reported		
System no:	3010001	System nam:	City Of Anaheim
Hqname:	Not Reported	Address:	P.O. BOX 3222 (#559)
City:	ANAHEIM	State:	CA
Zip:	92805	Zip ext:	Not Reported
Pop serv:	292900	Connection:	57397
Area serve:	ANAHEIM		

A3
SSW
1/8 - 1/4 Mile
Lower

CA WELLS 5098

Seq:	5098	Prim sta c:	04S/10W-04Q01 S
Frds no:	3010001007	County:	30
District:	08	User id:	TEE
System no:	3010001	Water type:	G
Source nam:	WELL 011 - DESTROYED	Station ty:	WELL/AMBNT/MUN/INTAKE/SUPPLY
Latitude:	335100.0	Longitude:	1175600.0
Precision:	8	Status:	DS
Comment 1:	Not Reported	Comment 2:	Not Reported
Comment 3:	Not Reported	Comment 4:	Not Reported
Comment 5:	Not Reported	Comment 6:	Not Reported
Comment 7:	Not Reported		
System no:	3010001	System nam:	City Of Anaheim
Hqname:	Not Reported	Address:	P.O. BOX 3222 (#559)
City:	ANAHEIM	State:	CA
Zip:	92805	Zip ext:	Not Reported

GEOCHECK® - PHYSICAL SETTING SOURCE MAP FINDINGS

Pop serv: 292900 Connection: 57397
 Area serve: ANAHEIM

**A4
SSW
1/8 - 1/4 Mile
Lower**

CA WELLS 5118

Seq:	5118	Prim sta c:	04S/10W-09B03 S
Frds no:	3010001016	County:	30
District:	08	User id:	TEE
System no:	3010001	Water type:	G
Source nam:	WELL 023 - INACTIVE	Station ty:	WELL/AMBNT/MUN/INTAKE/SUPPLY
Latitude:	335100.0	Longitude:	1175600.0
Precision:	8	Status:	IU
Comment 1:	Not Reported	Comment 2:	Not Reported
Comment 3:	Not Reported	Comment 4:	Not Reported
Comment 5:	Not Reported	Comment 6:	Not Reported
Comment 7:	Not Reported		
System no:	3010001	System nam:	City Of Anaheim
Hqname:	Not Reported	Address:	P.O. BOX 3222 (#559)
City:	ANAHEIM	State:	CA
Zip:	92805	Zip ext:	Not Reported
Pop serv:	292900	Connection:	57397
Area serve:	ANAHEIM		

**A5
SSW
1/8 - 1/4 Mile
Lower**

CA WELLS 5117

Seq:	5117	Prim sta c:	04S/10W-09B02 S
Frds no:	3010001009	County:	30
District:	08	User id:	TEE
System no:	3010001	Water type:	G
Source nam:	WELL 014	Station ty:	WELL/AMBNT/MUN/INTAKE/SUPPLY
Latitude:	335100.0	Longitude:	1175600.0
Precision:	8	Status:	AU
Comment 1:	Not Reported	Comment 2:	Not Reported
Comment 3:	Not Reported	Comment 4:	Not Reported
Comment 5:	Not Reported	Comment 6:	Not Reported
Comment 7:	Not Reported		
System no:	3010001	System nam:	City Of Anaheim
Hqname:	Not Reported	Address:	P.O. BOX 3222 (#559)
City:	ANAHEIM	State:	CA
Zip:	92805	Zip ext:	Not Reported
Pop serv:	292900	Connection:	57397
Area serve:	ANAHEIM		

**B6
ESE
1/8 - 1/4 Mile
Higher**

CA WELLS CADWR0000015063

Well ID:	04S10W04Q002S	Well Type:	UNK
Source:	Department of Water Resources	GAMA PFAS Testing:	Not Reported
Other Name:	04S10W04Q002S		

GEOCHECK® - PHYSICAL SETTING SOURCE MAP FINDINGS

Groundwater Quality Data: https://gamagroundwater.waterboards.ca.gov/gama/gamamap/public/GamaDataDisplay.asp?dataset=DWR&samp_date=&global_id=&assigned_name=04S10W04Q002S&store_num=
 GeoTracker Data: Not Reported

**B7
ESE
1/8 - 1/4 Mile
Higher**

CA WELLS CADDW0000009583

Well ID: 3010001-014 Well Type: MUNICIPAL
 Source: Department of Health Services
 Other Name: WELL 020 081 - DESTROYED GAMA PFAS Testing: Not Reported
 Groundwater Quality Data: https://gamagroundwater.waterboards.ca.gov/gama/gamamap/public/GamaDataDisplay.asp?dataset=DHS&samp_date=&global_id=&assigned_name=3010001-014&store_num=
 GeoTracker Data: Not Reported

**C8
NNE
1/4 - 1/2 Mile
Higher**

CA WELLS CAEDF0000000181

Well ID: FM-24A Well Type: DOMESTIC
 Source: Local Groundwater Projects
 Other Name: FM-24A GAMA PFAS Testing: Not Reported
 Groundwater Quality Data: https://gamagroundwater.waterboards.ca.gov/gama/gamamap/public/GamaDataDisplay.asp?dataset=LOCALGW&samp_date=&global_id=&assigned_name=FM-24A&store_num=
 GeoTracker Data: Not Reported

**C9
NNE
1/4 - 1/2 Mile
Higher**

CA WELLS CAEDF0000016083

Well ID: FM-24B Well Type: DOMESTIC
 Source: Local Groundwater Projects
 Other Name: FM-24B GAMA PFAS Testing: Not Reported
 Groundwater Quality Data: https://gamagroundwater.waterboards.ca.gov/gama/gamamap/public/GamaDataDisplay.asp?dataset=LOCALGW&samp_date=&global_id=&assigned_name=FM-24B&store_num=
 GeoTracker Data: Not Reported

**C10
NNE
1/4 - 1/2 Mile
Higher**

CA WELLS CAEDF0000007382

Well ID: FM-24 Well Type: DOMESTIC
 Source: Local Groundwater Projects
 Other Name: FM-24 GAMA PFAS Testing: Not Reported
 Groundwater Quality Data: https://gamagroundwater.waterboards.ca.gov/gama/gamamap/public/GamaDataDisplay.asp?dataset=LOCALGW&samp_date=&global_id=&assigned_name=FM-24&store_num=
 GeoTracker Data: Not Reported

GEOCHECK® - PHYSICAL SETTING SOURCE MAP FINDINGS

Map ID
Direction
Distance
Elevation

Database EDR ID Number

D11
East
1/4 - 1/2 Mile
Higher

CA WELLS CAEDF0000006792

Well ID:	AM-31	Well Type:	DOMESTIC
Source:	Local Groundwater Projects		
Other Name:	AM-31	GAMA PFAS Testing:	Not Reported
Groundwater Quality Data:	https://gamagroundwater.waterboards.ca.gov/gama/gamamap/public/GamaDataDisplay.asp?dataset=LOCALGW&samp_date=&global_id=&assigned_name=AM-31&store_num=		
GeoTracker Data:	Not Reported		

D12
East
1/4 - 1/2 Mile
Higher

CA WELLS CAEDF0000004172

Well ID:	AM-31AR	Well Type:	DOMESTIC
Source:	Local Groundwater Projects		
Other Name:	AM-31AR	GAMA PFAS Testing:	Not Reported
Groundwater Quality Data:	https://gamagroundwater.waterboards.ca.gov/gama/gamamap/public/GamaDataDisplay.asp?dataset=LOCALGW&samp_date=&global_id=&assigned_name=AM-31AR&store_num=		
GeoTracker Data:	Not Reported		

13
North
1/4 - 1/2 Mile
Lower

CA WELLS CADPR0000003072

Well ID:	79785	Well Type:	UNK
Source:	Department of Pesticide Regulation		
Other Name:	79785	GAMA PFAS Testing:	Not Reported
Groundwater Quality Data:	https://gamagroundwater.waterboards.ca.gov/gama/gamamap/public/GamaDataDisplay.asp?dataset=DPR&samp_date=&global_id=&assigned_name=79785&store_num=		
GeoTracker Data:	Not Reported		

14
SSW
1/4 - 1/2 Mile
Lower

CA WELLS CADWR00000028638

Well ID:	04S10W04P005S	Well Type:	UNK
Source:	Department of Water Resources		
Other Name:	04S10W04P005S	GAMA PFAS Testing:	Not Reported
Groundwater Quality Data:	https://gamagroundwater.waterboards.ca.gov/gama/gamamap/public/GamaDataDisplay.asp?dataset=DWR&samp_date=&global_id=&assigned_name=04S10W04P005S&store_num=		
GeoTracker Data:	Not Reported		

GEOCHECK® - PHYSICAL SETTING SOURCE MAP FINDINGS

Map ID
Direction
Distance
Elevation

Database EDR ID Number

15
ENE
1/4 - 1/2 Mile
Higher

CA WELLS CADPR0000001708

Well ID:	79789	Well Type:	UNK
Source:	Department of Pesticide Regulation		
Other Name:	79789	GAMA PFAS Testing:	Not Reported
Groundwater Quality Data:	https://gamagroundwater.waterboards.ca.gov/gama/gamamap/public/GamaDataDisplay.asp?dataset=DPR&samp_date=&global_id=&assigned_name=79789&store_num=		
GeoTracker Data:	Not Reported		

E16
SSE
1/4 - 1/2 Mile
Higher

FED USGS USGS40000138561

Organization ID:	USGS-CA		
Organization Name:	USGS California Water Science Center		
Monitor Location:	004S010W09B002S	Type:	Well
Description:	Not Reported	HUC:	Not Reported
Drainage Area:	Not Reported	Drainage Area Units:	Not Reported
Contrib Drainage Area:	Not Reported	Contrib Drainage Area Unts:	Not Reported
Aquifer:	California Coastal Basin aquifers		
Formation Type:	Not Reported	Aquifer Type:	Not Reported
Construction Date:	Not Reported	Well Depth:	450
Well Depth Units:	ft	Well Hole Depth:	Not Reported
Well Hole Depth Units:	Not Reported		

E17
SSE
1/4 - 1/2 Mile
Higher

CA WELLS CAUSGSN00001555

Well ID:	USGS-335046117555201	Well Type:	UNK
Source:	United States Geological Survey		
Other Name:	USGS-335046117555201	GAMA PFAS Testing:	Not Reported
Groundwater Quality Data:	https://gamagroundwater.waterboards.ca.gov/gama/gamamap/public/GamaDataDisplay.asp?dataset=USGSNEW&samp_date=&global_id=&assigned_name=USGS-335046117555201&store_num=		
GeoTracker Data:	Not Reported		

E18
SSE
1/4 - 1/2 Mile
Higher

CA WELLS CALLNL000000808

Well ID:	100678	Well Type:	MUNICIPAL
Source:	Lawrence Livermore National Laboratory		
Other Name:	04S/10W-09B02 S	GAMA PFAS Testing:	Not Reported
Groundwater Quality Data:	Not Reported		
GeoTracker Data:	Not Reported		

Chemical:	Krypton	Results:	.0000000151793
-----------	---------	----------	----------------

GEOCHECK® - PHYSICAL SETTING SOURCE MAP FINDINGS

Units:	cm3STP/g	Date:	10/15/2001
Chemical:	Tritium (Hydrogen 3)	Results:	42.11
Units:	pCi/L	Date:	10/31/2001
Chemical:	Helium-3/Helium-4	Results:	.00000218492
Units:	atom ratio	Date:	10/15/2001
Chemical:	Helium-4	Results:	.000000105171
Units:	cm3STP/g	Date:	10/15/2001
Chemical:	Xenon	Results:	.0000000395307
Units:	cm3STP/g	Date:	10/15/2001
Chemical:	Argon	Results:	.000445326
Units:	cm3STP/g	Date:	10/15/2001
Chemical:	Neon	Results:	.000000414901
Units:	cm3STP/g	Date:	10/15/2001

**E19
SSE
1/4 - 1/2 Mile
Higher**

CA WELLS CAUSGS000000333

**E20
SSE
1/4 - 1/2 Mile
Higher**

CA WELLS CADDW0000012989

Well ID:	3010001-009	Well Type:	MUNICIPAL
Source:	Department of Health Services		
Other Name:	WELL 014 084	GAMA PFAS Testing:	Not Reported
Groundwater Quality Data:	https://gamagroundwater.waterboards.ca.gov/gama/gamamap/public/GamaDataDisplay.asp?dataset=DHS&samp_date=&global_id=&assigned_name=3010001-009&store_num=		
GeoTracker Data:	Not Reported		

**E21
SSE
1/4 - 1/2 Mile
Higher**

CA WELLS CADWR0000006452

Well ID:	04S10W09B002S	Well Type:	UNK
Source:	Department of Water Resources		
Other Name:	04S10W09B002S	GAMA PFAS Testing:	Not Reported
Groundwater Quality Data:	https://gamagroundwater.waterboards.ca.gov/gama/gamamap/public/GamaDataDisplay.asp?dataset=DWR&samp_date=&global_id=&assigned_name=04S10W09B002S&store_num=		
GeoTracker Data:	Not Reported		

GEOCHECK® - PHYSICAL SETTING SOURCE MAP FINDINGS

Map ID
Direction
Distance
Elevation

Database EDR ID Number

F22
SE
1/4 - 1/2 Mile
Higher

CA WELLS CAPFAS000000507

Well ID:	3010001-050	Well Type:	MUNICIPAL
Source:	Department of Health Services		
Other Name:	WELL 49	GAMA PFAS Testing:	Yes
Groundwater Quality Data:	https://gamagroundwater.waterboards.ca.gov/gama/gamamap/public/GamaDataDisplay.asp?dataset=DHS&samp_date=&global_id=&assigned_name=3010001-050&store_num=		
GeoTracker Data:	Not Reported		

F23
SE
1/4 - 1/2 Mile
Higher

CA WELLS CADDW0000004768

Well ID:	3010001-050	Well Type:	MUNICIPAL
Source:	Department of Health Services		
Other Name:	WELL 49	GAMA PFAS Testing:	Not Reported
Groundwater Quality Data:	https://gamagroundwater.waterboards.ca.gov/gama/gamamap/public/GamaDataDisplay.asp?dataset=DHS&samp_date=&global_id=&assigned_name=3010001-050&store_num=		
GeoTracker Data:	Not Reported		

F24
SE
1/4 - 1/2 Mile
Higher

CA WELLS CADWR0000021097

Well ID:	04S10W09B003S	Well Type:	UNK
Source:	Department of Water Resources		
Other Name:	04S10W09B003S	GAMA PFAS Testing:	Not Reported
Groundwater Quality Data:	https://gamagroundwater.waterboards.ca.gov/gama/gamamap/public/GamaDataDisplay.asp?dataset=DWR&samp_date=&global_id=&assigned_name=04S10W09B003S&store_num=		
GeoTracker Data:	Not Reported		

F25
SE
1/4 - 1/2 Mile
Higher

CA WELLS CADWR9000005849

State Well #:	04S10W09B003S	Station ID:	39334
Well Name:	Not Reported	Basin Name:	Coastal Plain Of Orange County
Well Use:	Unknown	Well Type:	Unknown
Well Depth:	0	Well Completion Rpt #:	Not Reported

GEOCHECK® - PHYSICAL SETTING SOURCE MAP FINDINGS

Map ID
Direction
Distance
Elevation

Database EDR ID Number

G26
SE
1/4 - 1/2 Mile
Higher

CA WELLS CADWR0000018621

Well ID:	04S10W04R005S	Well Type:	UNK
Source:	Department of Water Resources		
Other Name:	04S10W04R005S	GAMA PFAS Testing:	Not Reported
Groundwater Quality Data:	https://gamagroundwater.waterboards.ca.gov/gama/gamamap/public/GamaDataDisplay.asp?dataset=DWR&samp_date=&global_id=&assigned_name=04S10W04R005S&store_num=		
GeoTracker Data:	Not Reported		

G27
SE
1/4 - 1/2 Mile
Higher

CA WELLS CADWR0000015312

Well ID:	04S10W04R008S	Well Type:	UNK
Source:	Department of Water Resources		
Other Name:	04S10W04R008S	GAMA PFAS Testing:	Not Reported
Groundwater Quality Data:	https://gamagroundwater.waterboards.ca.gov/gama/gamamap/public/GamaDataDisplay.asp?dataset=DWR&samp_date=&global_id=&assigned_name=04S10W04R008S&store_num=		
GeoTracker Data:	Not Reported		

H28
East
1/4 - 1/2 Mile
Higher

CA WELLS CAEDF0000133680

Well ID:	T0605901943-SE-MW-16	Well Type:	MONITORING
Source:	EDF	Other Name:	SE-MW-16
GAMA PFAS Testing:	Not Reported		
Groundwater Quality Data:	https://gamagroundwater.waterboards.ca.gov/gama/gamamap/public/GamaDataDisplay.asp?dataset=EDF&samp_date=&global_id=T0605901943&assigned_name=SE-MW-16&store_num=		
GeoTracker Data:	https://geotracker.waterboards.ca.gov/profile_report.asp?cmd=MWEDFResults&global_id=T0605901943&assigned_name=SE-MW-16		

H29
East
1/4 - 1/2 Mile
Higher

CA WELLS CAEDF0000135756

Well ID:	T0605901943-SE-MW-12	Well Type:	MONITORING
Source:	EDF	Other Name:	SE-MW-12
GAMA PFAS Testing:	Not Reported		
Groundwater Quality Data:	https://gamagroundwater.waterboards.ca.gov/gama/gamamap/public/GamaDataDisplay.asp?dataset=EDF&samp_date=&global_id=T0605901943&assigned_name=SE-MW-12&store_num=		
GeoTracker Data:	https://geotracker.waterboards.ca.gov/profile_report.asp?cmd=MWEDFResults&global_id=T0605901943&assigned_name=SE-MW-12		

GEOCHECK® - PHYSICAL SETTING SOURCE MAP FINDINGS

Map ID
 Direction
 Distance
 Elevation

Database EDR ID Number

G30
SE
1/4 - 1/2 Mile
Higher

CA WELLS 5106

Seq:	5106	Prim sta c:	04S/10W-04R09 S
Frds no:	3010010018	County:	30
District:	08	User id:	TEE
System no:	3010010	Water type:	G
Source nam:	WELL 03A (1997)	Station ty:	WELL/AMBNT/MUN/SUPPLY
Latitude:	335052.4	Longitude:	1175531.5
Precision:	2	Status:	AR
Comment 1:	Not Reported	Comment 2:	Not Reported
Comment 3:	Not Reported	Comment 4:	Not Reported
Comment 5:	Not Reported	Comment 6:	Not Reported
Comment 7:	Not Reported		

System no:	3010010	System nam:	City Of Fullerton
Hqname:	Not Reported	Address:	303 W. Commonwealth
City:	Fullerton	State:	CA
Zip:	92632	Zip ext:	Not Reported
Pop serv:	117420	Connection:	28077
Area serve:	FULLERTON		

Sample date:	28-FEB-18	Finding:	522.
Chemical:	TOTAL DISSOLVED SOLIDS	Report units:	MG/L
Dir:	0.		

Sample date:	30-OCT-17	Finding:	546.
Chemical:	TOTAL DISSOLVED SOLIDS	Report units:	MG/L
Dir:	0.		

Sample date:	30-OCT-17	Finding:	0.6
Chemical:	TOTAL TRIHALOMETHANES	Report units:	UG/L
Dir:	0.		

Sample date:	24-OCT-17	Finding:	1.
Chemical:	TOTAL TRIHALOMETHANES	Report units:	UG/L
Dir:	0.		

Sample date:	02-AUG-17	Finding:	0.7
Chemical:	TOTAL TRIHALOMETHANES	Report units:	UG/L
Dir:	0.		

Sample date:	04-MAY-17	Finding:	570.
Chemical:	TOTAL DISSOLVED SOLIDS	Report units:	MG/L
Dir:	0.		

Sample date:	04-MAY-17	Finding:	0.6
Chemical:	TOTAL TRIHALOMETHANES	Report units:	UG/L
Dir:	0.		

Sample date:	04-MAY-17	Finding:	2.41
Chemical:	NITRATE + NITRITE (AS N)	Report units:	MG/L
Dir:	0.4		

Sample date:	04-MAY-17	Finding:	564.
Chemical:	TOTAL DISSOLVED SOLIDS	Report units:	MG/L
Dir:	0.		

GEOCHECK® - PHYSICAL SETTING SOURCE MAP FINDINGS

Sample date:	04-MAY-17	Finding:	2.4
Chemical:	NITRATE (AS N)	Report units:	MG/L
Dir:	0.4		
Sample date:	15-FEB-17	Finding:	0.6
Chemical:	TOTAL TRIHALOMETHANES	Report units:	UG/L
Dir:	0.		
Sample date:	15-FEB-17	Finding:	554.
Chemical:	TOTAL DISSOLVED SOLIDS	Report units:	MG/L
Dir:	0.		
Sample date:	09-NOV-16	Finding:	0.6
Chemical:	TOTAL TRIHALOMETHANES	Report units:	UG/L
Dir:	0.		
Sample date:	04-AUG-16	Finding:	0.6
Chemical:	TOTAL TRIHALOMETHANES	Report units:	UG/L
Dir:	0.		
Sample date:	02-MAY-16	Finding:	546.
Chemical:	TOTAL DISSOLVED SOLIDS	Report units:	MG/L
Dir:	0.		
Sample date:	02-MAY-16	Finding:	859.
Chemical:	SPECIFIC CONDUCTANCE	Report units:	US
Dir:	0.		
Sample date:	02-MAY-16	Finding:	7.9
Chemical:	PH, LABORATORY	Report units:	Not Reported
Dir:	0.		
Sample date:	02-MAY-16	Finding:	168.
Chemical:	ALKALINITY (TOTAL) AS CaCO ₃	Report units:	MG/L
Dir:	0.		
Sample date:	02-MAY-16	Finding:	204.
Chemical:	BICARBONATE ALKALINITY	Report units:	MG/L
Dir:	0.		
Sample date:	02-MAY-16	Finding:	2.45
Chemical:	NITRATE (AS N)	Report units:	MG/L
Dir:	0.4		
Sample date:	02-MAY-16	Finding:	0.38
Chemical:	TOTAL ORGANIC CARBON (TOC)	Report units:	MG/L
Dir:	0.3		
Sample date:	02-MAY-16	Finding:	295.
Chemical:	HARDNESS (TOTAL) AS CaCO ₃	Report units:	MG/L
Dir:	0.		
Sample date:	02-MAY-16	Finding:	91.4
Chemical:	CALCIUM	Report units:	MG/L
Dir:	0.		
Sample date:	02-MAY-16	Finding:	16.2
Chemical:	MAGNESIUM	Report units:	MG/L
Dir:	0.		
Sample date:	02-MAY-16	Finding:	58.7
Chemical:	SODIUM	Report units:	MG/L

GEOCHECK® - PHYSICAL SETTING SOURCE MAP FINDINGS

Dir:	0.		
Sample date:	02-MAY-16	Finding:	3.9
Chemical:	POTASSIUM	Report units:	MG/L
Dir:	0.		
Sample date:	02-MAY-16	Finding:	80.8
Chemical:	CHLORIDE	Report units:	MG/L
Dir:	0.		
Sample date:	02-MAY-16	Finding:	146.
Chemical:	SULFATE	Report units:	MG/L
Dir:	0.5		
Sample date:	02-MAY-16	Finding:	0.43
Chemical:	FLUORIDE (F) (NATURAL-SOURCE)	Report units:	MG/L
Dir:	0.1		
Sample date:	02-MAY-16	Finding:	150.
Chemical:	BORON	Report units:	UG/L
Dir:	100.		
Sample date:	02-MAY-16	Finding:	3.7
Chemical:	VANADIUM	Report units:	UG/L
Dir:	3.		
Sample date:	02-MAY-16	Finding:	0.5
Chemical:	TOTAL TRIHALOMETHANES	Report units:	UG/L
Dir:	0.		
Sample date:	02-MAY-16	Finding:	0.14
Chemical:	BROMIDE	Report units:	MG/L
Dir:	0.		
Sample date:	02-MAY-16	Finding:	2.45
Chemical:	NITRATE + NITRITE (AS N)	Report units:	MG/L
Dir:	0.4		
Sample date:	03-FEB-16	Finding:	0.6
Chemical:	TOTAL TRIHALOMETHANES	Report units:	UG/L
Dir:	0.		
Sample date:	04-NOV-15	Finding:	0.6
Chemical:	TOTAL TRIHALOMETHANES	Report units:	UG/L
Dir:	0.		
Sample date:	05-AUG-15	Finding:	0.6
Chemical:	TOTAL TRIHALOMETHANES	Report units:	UG/L
Dir:	0.		
Sample date:	10-JUN-15	Finding:	0.7
Chemical:	TOTAL TRIHALOMETHANES	Report units:	UG/L
Dir:	0.		
Sample date:	10-JUN-15	Finding:	2540.
Chemical:	NITRATE + NITRITE (AS N)	Report units:	MG/L
Dir:	0.4		
Sample date:	05-NOV-14	Finding:	0.6
Chemical:	TOTAL TRIHALOMETHANES	Report units:	UG/L
Dir:	0.		

GEOCHECK® - PHYSICAL SETTING SOURCE MAP FINDINGS

Sample date:	05-AUG-14	Finding:	0.6
Chemical:	TOTAL TRIHALOMETHANES	Report units:	UG/L
Dir:	0.		
Sample date:	05-AUG-14	Finding:	0.418
Chemical:	RADIUM, TOTAL, MDA95-NTNC ONLY, BY 903.0	Dir:	0.
Report units:	PCI/L		
Sample date:	05-AUG-14	Finding:	0.204
Chemical:	RA-226 OR TOTAL RA BY 903.0 C.E.	Report units:	PCI/L
Dir:	0.		
Sample date:	05-AUG-14	Finding:	6.6e-002
Chemical:	RA-226 FOR CWS OR TOTAL RA FOR NTNC BY 903.0	Dir:	0.
Report units:	PCI/L		
Sample date:	05-AUG-14	Finding:	5.69
Chemical:	GROSS ALPHA	Report units:	PCI/L
Dir:	3.		
Sample date:	05-AUG-14	Finding:	1.84
Chemical:	GROSS ALPHA COUNTING ERROR	Report units:	PCI/L
Dir:	0.		
Sample date:	05-AUG-14	Finding:	0.406
Chemical:	RADIUM 228 COUNTING ERROR	Report units:	PCI/L
Dir:	0.		
Sample date:	05-AUG-14	Finding:	3.15
Chemical:	URANIUM (PCI/L)	Report units:	PCI/L
Dir:	1.		
Sample date:	05-AUG-14	Finding:	1.23
Chemical:	URANIUM COUNTING ERROR	Report units:	PCI/L
Dir:	0.		
Sample date:	05-AUG-14	Finding:	1.11
Chemical:	GROSS ALPHA MDA95	Report units:	PCI/L
Dir:	0.		
Sample date:	05-AUG-14	Finding:	0.3
Chemical:	URANIUM MDA95	Report units:	PCI/L
Dir:	0.		
Sample date:	05-AUG-14	Finding:	0.253
Chemical:	RADIUM 228 MDA95	Report units:	PCI/L
Dir:	0.		
Sample date:	02-JUN-14	Finding:	0.8
Chemical:	TOTAL TRIHALOMETHANES	Report units:	UG/L
Dir:	0.		
Sample date:	11-FEB-14	Finding:	0.7
Chemical:	TOTAL TRIHALOMETHANES	Report units:	UG/L
Dir:	0.		
Sample date:	11-FEB-14	Finding:	2540.
Chemical:	NITRATE + NITRITE (AS N)	Report units:	MG/L
Dir:	0.4		
Sample date:	07-NOV-13	Finding:	0.6
Chemical:	TOTAL TRIHALOMETHANES	Report units:	UG/L

GEOCHECK® - PHYSICAL SETTING SOURCE MAP FINDINGS

Dir:	0.		
Sample date:	13-AUG-13	Finding:	0.7
Chemical:	TOTAL TRIHALOMETHANES	Report units:	UG/L
Dir:	0.		
Sample date:	08-MAY-13	Finding:	4.
Chemical:	POTASSIUM	Report units:	MG/L
Dir:	0.		
Sample date:	08-MAY-13	Finding:	2560.
Chemical:	NITRATE + NITRITE (AS N)	Report units:	MG/L
Dir:	0.4		
Sample date:	08-MAY-13	Finding:	0.15
Chemical:	BROMIDE	Report units:	MG/L
Dir:	0.		
Sample date:	08-MAY-13	Finding:	942.
Chemical:	SPECIFIC CONDUCTANCE	Report units:	US
Dir:	0.		
Sample date:	08-MAY-13	Finding:	7.8
Chemical:	PH, LABORATORY	Report units:	Not Reported
Dir:	0.		
Sample date:	08-MAY-13	Finding:	175.
Chemical:	ALKALINITY (TOTAL) AS CaCO ₃	Report units:	MG/L
Dir:	0.		
Sample date:	08-MAY-13	Finding:	175.
Chemical:	BICARBONATE ALKALINITY	Report units:	MG/L
Dir:	0.		
Sample date:	08-MAY-13	Finding:	0.47
Chemical:	TOTAL ORGANIC CARBON (TOC)	Report units:	MG/L
Dir:	0.3		
Sample date:	08-MAY-13	Finding:	322.
Chemical:	HARDNESS (TOTAL) AS CaCO ₃	Report units:	MG/L
Dir:	0.		
Sample date:	08-MAY-13	Finding:	99.6
Chemical:	CALCIUM	Report units:	MG/L
Dir:	0.		
Sample date:	08-MAY-13	Finding:	17.9
Chemical:	MAGNESIUM	Report units:	MG/L
Dir:	0.		
Sample date:	08-MAY-13	Finding:	59.9
Chemical:	SODIUM	Report units:	MG/L
Dir:	0.		
Sample date:	08-MAY-13	Finding:	87.6
Chemical:	CHLORIDE	Report units:	MG/L
Dir:	0.		
Sample date:	08-MAY-13	Finding:	162.
Chemical:	SULFATE	Report units:	MG/L
Dir:	0.5		

GEOCHECK® - PHYSICAL SETTING SOURCE MAP FINDINGS

Sample date:	08-MAY-13	Finding:	0.48
Chemical:	FLUORIDE (F) (NATURAL-SOURCE)	Report units:	MG/L
Dir:	0.1		
Sample date:	08-MAY-13	Finding:	140.
Chemical:	BORON	Report units:	UG/L
Dir:	100.		
Sample date:	08-MAY-13	Finding:	4.4
Chemical:	VANADIUM	Report units:	UG/L
Dir:	3.		
Sample date:	08-MAY-13	Finding:	594.
Chemical:	TOTAL DISSOLVED SOLIDS	Report units:	MG/L
Dir:	0.		
Sample date:	08-MAY-13	Finding:	0.6
Chemical:	TOTAL TRIHALOMETHANES	Report units:	UG/L
Dir:	0.		
Sample date:	13-FEB-13	Finding:	0.7
Chemical:	TOTAL TRIHALOMETHANES	Report units:	UG/L
Dir:	0.		
Sample date:	13-FEB-13	Finding:	2460.
Chemical:	NITRATE + NITRITE (AS N)	Report units:	MG/L
Dir:	0.4		
Sample date:	29-OCT-12	Finding:	0.7
Chemical:	TOTAL TRIHALOMETHANES	Report units:	UG/L
Dir:	0.		
Sample date:	15-AUG-12	Finding:	0.7
Chemical:	TOTAL TRIHALOMETHANES	Report units:	UG/L
Dir:	0.		
Sample date:	16-MAY-12	Finding:	0.7
Chemical:	TOTAL TRIHALOMETHANES	Report units:	UG/L
Dir:	0.		
Sample date:	21-FEB-12	Finding:	0.8
Chemical:	TOTAL TRIHALOMETHANES	Report units:	UG/L
Dir:	0.		
Sample date:	21-FEB-12	Finding:	2480.
Chemical:	NITRATE + NITRITE (AS N)	Report units:	MG/L
Dir:	0.4		

**I31
WNW
1/4 - 1/2 Mile
Lower**

CA WELLS

CAEDF0000019305

Well ID:	FM-4	Well Type:	DOMESTIC
Source:	Local Groundwater Projects		
Other Name:	FM-4	GAMA PFAS Testing:	Not Reported
Groundwater Quality Data:	https://gamagroundwater.waterboards.ca.gov/gama/gamamap/public/GamaDataDisplay.asp?dataset=LOCALGW&samp_date=&global_id=&assigned_name=FM-4&store_num=		
GeoTracker Data:	Not Reported		

GEOCHECK® - PHYSICAL SETTING SOURCE MAP FINDINGS

Map ID
Direction
Distance
Elevation

Database EDR ID Number

J32
ESE
1/4 - 1/2 Mile
Higher

CA WELLS CADDW0000001927

Well ID:	3010010-018	Well Type:	MUNICIPAL
Source:	Department of Health Services		
Other Name:	WELL 03A - INACTIVE	GAMA PFAS Testing:	Not Reported
Groundwater Quality Data:	https://gamagroundwater.waterboards.ca.gov/gama/gamamap/public/GamaDataDisplay.asp?dataset=DHS&samp_date=&global_id=&assigned_name=3010010-018&store_num=		
GeoTracker Data:	Not Reported		

J33
ESE
1/4 - 1/2 Mile
Higher

CA WELLS CAPFAS000000422

Well ID:	3010010-018	Well Type:	MUNICIPAL
Source:	Department of Health Services		
Other Name:	WELL 03A - INACTIVE	GAMA PFAS Testing:	Yes
Groundwater Quality Data:	https://gamagroundwater.waterboards.ca.gov/gama/gamamap/public/GamaDataDisplay.asp?dataset=DHS&samp_date=&global_id=&assigned_name=3010010-018&store_num=		
GeoTracker Data:	Not Reported		

I34
WNW
1/4 - 1/2 Mile
Lower

CA WELLS CAEDF0000015507

Well ID:	FM-4A	Well Type:	DOMESTIC
Source:	Local Groundwater Projects		
Other Name:	FM-4A	GAMA PFAS Testing:	Not Reported
Groundwater Quality Data:	https://gamagroundwater.waterboards.ca.gov/gama/gamamap/public/GamaDataDisplay.asp?dataset=LOCALGW&samp_date=&global_id=&assigned_name=FM-4A&store_num=		
GeoTracker Data:	Not Reported		

H35
East
1/4 - 1/2 Mile
Higher

CA WELLS CAEDF0000083296

Well ID:	T0605901943-SE-MW-13	Well Type:	MONITORING
Source:	EDF	Other Name:	SE-MW-13
GAMA PFAS Testing:	Not Reported		
Groundwater Quality Data:	https://gamagroundwater.waterboards.ca.gov/gama/gamamap/public/GamaDataDisplay.asp?dataset=EDF&samp_date=&global_id=T0605901943&assigned_name=SE-MW-13&store_num=		
GeoTracker Data:	https://geotracker.waterboards.ca.gov/profile_report.asp?cmd=MWEDFResults&global_id=T0605901943&assigned_name=SE-MW-13		

GEOCHECK® - PHYSICAL SETTING SOURCE MAP FINDINGS

Map ID
Direction
Distance
Elevation

Database EDR ID Number

H36
East
1/4 - 1/2 Mile
Higher

CA WELLS CAEDF0000051808

Well ID:	T0605901943-SE-MW-11	Well Type:	MONITORING
Source:	EDF	Other Name:	SE-MW-11
GAMA PFAS Testing:	Not Reported		
Groundwater Quality Data:	https://gamagroundwater.waterboards.ca.gov/gama/gamamap/public/GamaDataDisplay.asp?dataset=EDF&samp_date=&global_id=T0605901943&assigned_name=SE-MW-11&store_num=		
GeoTracker Data:	https://geotracker.waterboards.ca.gov/profile_report.asp?cmd=MWEDFResults&global_id=T0605901943&assigned_name=SE-MW-11		

K37
South
1/4 - 1/2 Mile
Lower

CA WELLS CAEDF0000007971

Well ID:	AMD-4/MP11	Well Type:	DOMESTIC
Source:	Local Groundwater Projects		
Other Name:	AMD-4/MP11	GAMA PFAS Testing:	Not Reported
Groundwater Quality Data:	https://gamagroundwater.waterboards.ca.gov/gama/gamamap/public/GamaDataDisplay.asp?dataset=LOCALGW&samp_date=&global_id=&assigned_name=AMD-4/MP11&store_num=		
GeoTracker Data:	Not Reported		

K38
South
1/4 - 1/2 Mile
Lower

CA WELLS CAEDF0000008628

Well ID:	AMD-4/MP1	Well Type:	DOMESTIC
Source:	Local Groundwater Projects		
Other Name:	AMD-4/MP1	GAMA PFAS Testing:	Not Reported
Groundwater Quality Data:	https://gamagroundwater.waterboards.ca.gov/gama/gamamap/public/GamaDataDisplay.asp?dataset=LOCALGW&samp_date=&global_id=&assigned_name=AMD-4/MP1&store_num=		
GeoTracker Data:	Not Reported		

K39
South
1/4 - 1/2 Mile
Lower

CA WELLS CAEDF0000007580

Well ID:	AMD-4/MP6	Well Type:	DOMESTIC
Source:	Local Groundwater Projects		
Other Name:	AMD-4/MP6	GAMA PFAS Testing:	Not Reported
Groundwater Quality Data:	https://gamagroundwater.waterboards.ca.gov/gama/gamamap/public/GamaDataDisplay.asp?dataset=LOCALGW&samp_date=&global_id=&assigned_name=AMD-4/MP6&store_num=		
GeoTracker Data:	Not Reported		

GEOCHECK® - PHYSICAL SETTING SOURCE MAP FINDINGS

Map ID
Direction
Distance
Elevation

Database EDR ID Number

K40
South
1/4 - 1/2 Mile
Lower

CA WELLS CAEDF0000004734

Well ID:	AMD-4/MP9	Well Type:	DOMESTIC
Source:	Local Groundwater Projects		
Other Name:	AMD-4/MP9	GAMA PFAS Testing:	Not Reported
Groundwater Quality Data:	https://gamagroundwater.waterboards.ca.gov/gama/gamamap/public/GamaDataDisplay.asp?dataset=LOCALGW&samp_date=&global_id=&assigned_name=AMD-4/MP9&store_num=		
GeoTracker Data:	Not Reported		

K41
South
1/4 - 1/2 Mile
Lower

CA WELLS CAEDF0000006227

Well ID:	AMD-4/MP10	Well Type:	DOMESTIC
Source:	Local Groundwater Projects		
Other Name:	AMD-4/MP10	GAMA PFAS Testing:	Not Reported
Groundwater Quality Data:	https://gamagroundwater.waterboards.ca.gov/gama/gamamap/public/GamaDataDisplay.asp?dataset=LOCALGW&samp_date=&global_id=&assigned_name=AMD-4/MP10&store_num=		
GeoTracker Data:	Not Reported		

K42
South
1/4 - 1/2 Mile
Lower

CA WELLS CAEDF0000008909

Well ID:	AMD-4/MP3	Well Type:	DOMESTIC
Source:	Local Groundwater Projects		
Other Name:	AMD-4/MP3	GAMA PFAS Testing:	Not Reported
Groundwater Quality Data:	https://gamagroundwater.waterboards.ca.gov/gama/gamamap/public/GamaDataDisplay.asp?dataset=LOCALGW&samp_date=&global_id=&assigned_name=AMD-4/MP3&store_num=		
GeoTracker Data:	Not Reported		

K43
South
1/4 - 1/2 Mile
Lower

CA WELLS CAEDF0000015506

Well ID:	AMD-4/MP4	Well Type:	DOMESTIC
Source:	Local Groundwater Projects		
Other Name:	AMD-4/MP4	GAMA PFAS Testing:	Not Reported
Groundwater Quality Data:	https://gamagroundwater.waterboards.ca.gov/gama/gamamap/public/GamaDataDisplay.asp?dataset=LOCALGW&samp_date=&global_id=&assigned_name=AMD-4/MP4&store_num=		
GeoTracker Data:	Not Reported		

GEOCHECK® - PHYSICAL SETTING SOURCE MAP FINDINGS

Map ID
Direction
Distance
Elevation

Database EDR ID Number

K44
South
1/4 - 1/2 Mile
Lower

CA WELLS CAEDF0000012003

Well ID:	AMD-4/MP5	Well Type:	DOMESTIC
Source:	Local Groundwater Projects		
Other Name:	AMD-4/MP5	GAMA PFAS Testing:	Not Reported
Groundwater Quality Data:	https://gamagroundwater.waterboards.ca.gov/gama/gamamap/public/GamaDataDisplay.asp?dataset=LOCALGW&samp_date=&global_id=&assigned_name=AMD-4/MP5&store_num=		
GeoTracker Data:	Not Reported		

K45
South
1/4 - 1/2 Mile
Lower

CA WELLS CAEDF0000011119

Well ID:	AMD-4/MP8	Well Type:	DOMESTIC
Source:	Local Groundwater Projects		
Other Name:	AMD-4/MP8	GAMA PFAS Testing:	Not Reported
Groundwater Quality Data:	https://gamagroundwater.waterboards.ca.gov/gama/gamamap/public/GamaDataDisplay.asp?dataset=LOCALGW&samp_date=&global_id=&assigned_name=AMD-4/MP8&store_num=		
GeoTracker Data:	Not Reported		

K46
South
1/4 - 1/2 Mile
Lower

CA WELLS CAEDF0000008911

Well ID:	AMD-4/MP2	Well Type:	DOMESTIC
Source:	Local Groundwater Projects		
Other Name:	AMD-4/MP2	GAMA PFAS Testing:	Not Reported
Groundwater Quality Data:	https://gamagroundwater.waterboards.ca.gov/gama/gamamap/public/GamaDataDisplay.asp?dataset=LOCALGW&samp_date=&global_id=&assigned_name=AMD-4/MP2&store_num=		
GeoTracker Data:	Not Reported		

K47
South
1/4 - 1/2 Mile
Lower

CA WELLS CAEDF0000010159

Well ID:	AMD-4/MP7	Well Type:	DOMESTIC
Source:	Local Groundwater Projects		
Other Name:	AMD-4/MP7	GAMA PFAS Testing:	Not Reported
Groundwater Quality Data:	https://gamagroundwater.waterboards.ca.gov/gama/gamamap/public/GamaDataDisplay.asp?dataset=LOCALGW&samp_date=&global_id=&assigned_name=AMD-4/MP7&store_num=		
GeoTracker Data:	Not Reported		

GEOCHECK® - PHYSICAL SETTING SOURCE MAP FINDINGS

Map ID
Direction
Distance
Elevation

Database EDR ID Number

H48
East
1/4 - 1/2 Mile
Higher

CA WELLS CAEDF0000050352

Well ID:	T0605901943-SE-MW-17	Well Type:	MONITORING
Source:	EDF	Other Name:	SE-MW-17
GAMA PFAS Testing:	Not Reported		
Groundwater Quality Data:	https://gamagroundwater.waterboards.ca.gov/gama/gamamap/public/GamaDataDisplay.asp?dataset=EDF&samp_date=&global_id=T0605901943&assigned_name=SE-MW-17&store_num=		
GeoTracker Data:	https://geotracker.waterboards.ca.gov/profile_report.asp?cmd=MWEDFResults&global_id=T0605901943&assigned_name=SE-MW-17		

G49
SE
1/4 - 1/2 Mile
Higher

CA WELLS CADWR0000017565

Well ID:	04S10W04R004S	Well Type:	UNK
Source:	Department of Water Resources		
Other Name:	04S10W04R004S	GAMA PFAS Testing:	Not Reported
Groundwater Quality Data:	https://gamagroundwater.waterboards.ca.gov/gama/gamamap/public/GamaDataDisplay.asp?dataset=DWR&samp_date=&global_id=&assigned_name=04S10W04R004S&store_num=		
GeoTracker Data:	Not Reported		

G50
SE
1/4 - 1/2 Mile
Higher

CA WELLS CAPFAS000000302

Well ID:	3010010-011	Well Type:	MUNICIPAL
Source:	Department of Health Services		
Other Name:	WELL 05	GAMA PFAS Testing:	Yes
Groundwater Quality Data:	https://gamagroundwater.waterboards.ca.gov/gama/gamamap/public/GamaDataDisplay.asp?dataset=DHS&samp_date=&global_id=&assigned_name=3010010-011&store_num=		
GeoTracker Data:	Not Reported		

G51
SE
1/4 - 1/2 Mile
Higher

CA WELLS CADDW0000010292

Well ID:	3010010-011	Well Type:	MUNICIPAL
Source:	Department of Health Services		
Other Name:	WELL 05	GAMA PFAS Testing:	Not Reported
Groundwater Quality Data:	https://gamagroundwater.waterboards.ca.gov/gama/gamamap/public/GamaDataDisplay.asp?dataset=DHS&samp_date=&global_id=&assigned_name=3010010-011&store_num=		
GeoTracker Data:	Not Reported		

GEOCHECK® - PHYSICAL SETTING SOURCE MAP FINDINGS

Map ID
Direction
Distance
Elevation

Database EDR ID Number

G52
SE
1/2 - 1 Mile
Higher

CA WELLS CADWR0000006684

Well ID:	04S10W04R006S	Well Type:	UNK
Source:	Department of Water Resources		
Other Name:	04S10W04R006S	GAMA PFAS Testing:	Not Reported
Groundwater Quality Data:	https://gamagroundwater.waterboards.ca.gov/gama/gamamap/public/GamaDataDisplay.asp?dataset=DWR&samp_date=&global_id=&assigned_name=04S10W04R006S&store_num=		
GeoTracker Data:	Not Reported		

G53
SE
1/2 - 1 Mile
Higher

CA WELLS CADWR0000004168

Well ID:	04S10W04R002S	Well Type:	UNK
Source:	Department of Water Resources		
Other Name:	04S10W04R002S	GAMA PFAS Testing:	Not Reported
Groundwater Quality Data:	https://gamagroundwater.waterboards.ca.gov/gama/gamamap/public/GamaDataDisplay.asp?dataset=DWR&samp_date=&global_id=&assigned_name=04S10W04R002S&store_num=		
GeoTracker Data:	Not Reported		

L54
ENE
1/2 - 1 Mile
Higher

CA WELLS CAEDF0000023860

Well ID:	FM-1A	Well Type:	DOMESTIC
Source:	Local Groundwater Projects		
Other Name:	FM-1A	GAMA PFAS Testing:	Not Reported
Groundwater Quality Data:	https://gamagroundwater.waterboards.ca.gov/gama/gamamap/public/GamaDataDisplay.asp?dataset=LOCALGW&samp_date=&global_id=&assigned_name=FM-1A&store_num=		
GeoTracker Data:	Not Reported		

L55
ENE
1/2 - 1 Mile
Higher

CA WELLS CAEDF0000001036

Well ID:	FM-1	Well Type:	DOMESTIC
Source:	Local Groundwater Projects		
Other Name:	FM-1	GAMA PFAS Testing:	Not Reported
Groundwater Quality Data:	https://gamagroundwater.waterboards.ca.gov/gama/gamamap/public/GamaDataDisplay.asp?dataset=LOCALGW&samp_date=&global_id=&assigned_name=FM-1&store_num=		
GeoTracker Data:	Not Reported		

GEOCHECK® - PHYSICAL SETTING SOURCE MAP FINDINGS

Map ID
Direction
Distance
Elevation

Database EDR ID Number

M56
North
1/2 - 1 Mile
Lower

CA WELLS CAEDF0000017224

Well ID:	FM-22B	Well Type:	DOMESTIC
Source:	Local Groundwater Projects		
Other Name:	FM-22B	GAMA PFAS Testing:	Not Reported
Groundwater Quality Data:	https://gamagroundwater.waterboards.ca.gov/gama/gamamap/public/GamaDataDisplay.asp?dataset=LOCALGW&samp_date=&global_id=&assigned_name=FM-22B&store_num=		
GeoTracker Data:	Not Reported		

M57
North
1/2 - 1 Mile
Lower

CA WELLS CAEDF0000015220

Well ID:	FM-22A	Well Type:	DOMESTIC
Source:	Local Groundwater Projects		
Other Name:	FM-22A	GAMA PFAS Testing:	Not Reported
Groundwater Quality Data:	https://gamagroundwater.waterboards.ca.gov/gama/gamamap/public/GamaDataDisplay.asp?dataset=LOCALGW&samp_date=&global_id=&assigned_name=FM-22A&store_num=		
GeoTracker Data:	Not Reported		

M58
North
1/2 - 1 Mile
Lower

CA WELLS CAEDF0000023489

Well ID:	FM-22	Well Type:	DOMESTIC
Source:	Local Groundwater Projects		
Other Name:	FM-22	GAMA PFAS Testing:	Not Reported
Groundwater Quality Data:	https://gamagroundwater.waterboards.ca.gov/gama/gamamap/public/GamaDataDisplay.asp?dataset=LOCALGW&samp_date=&global_id=&assigned_name=FM-22&store_num=		
GeoTracker Data:	Not Reported		

J59
ESE
1/2 - 1 Mile
Higher

CA WELLS CADWR0000006884

Well ID:	04S10W04R001S	Well Type:	UNK
Source:	Department of Water Resources		
Other Name:	04S10W04R001S	GAMA PFAS Testing:	Not Reported
Groundwater Quality Data:	https://gamagroundwater.waterboards.ca.gov/gama/gamamap/public/GamaDataDisplay.asp?dataset=DWR&samp_date=&global_id=&assigned_name=04S10W04R001S&store_num=		
GeoTracker Data:	Not Reported		

GEOCHECK® - PHYSICAL SETTING SOURCE MAP FINDINGS

Map ID
Direction
Distance
Elevation

Database EDR ID Number

H60
East
1/2 - 1 Mile
Higher

Site ID: 083002821T
Groundwater Flow: SW
Shallow Water Depth: Not Reported
Deep Water Depth: Not Reported
Average Water Depth: 80-90
Date: 04/22/1996

AQUIFLOW 50952

J61
ESE
1/2 - 1 Mile
Higher

State Well #: 04S10W04R001S
Well Name: Not Reported
Well Use: Unknown
Well Depth: 0

Station ID: 7502
Basin Name: Coastal Plain Of Orange County
Well Type: Unknown
Well Completion Rpt #: Not Reported

CA WELLS CADWR9000005860

J62
ESE
1/2 - 1 Mile
Higher

Well ID: 3010010-014
Source: Department of Health Services
Other Name: WELL 08
Groundwater Quality Data: https://gamagroundwater.waterboards.ca.gov/gama/gamamap/public/GamaDataDisplay.asp?dataset=DHS&samp_date=&global_id=&assigned_name=3010010-014&store_num=
GeoTracker Data: Not Reported

Well Type: MUNICIPAL
GAMA PFAS Testing: Not Reported

CA WELLS CADDW0000018160

J63
ESE
1/2 - 1 Mile
Higher

Well ID: 3010010-014
Source: Department of Health Services
Other Name: WELL 08
Groundwater Quality Data: https://gamagroundwater.waterboards.ca.gov/gama/gamamap/public/GamaDataDisplay.asp?dataset=DHS&samp_date=&global_id=&assigned_name=3010010-014&store_num=
GeoTracker Data: Not Reported

Well Type: MUNICIPAL
GAMA PFAS Testing: Yes

CA WELLS CAPFAS000000948

J64
ESE
1/2 - 1 Mile
Higher

Well ID: 04S10W04R007S
Source: Department of Water Resources
Other Name: 04S10W04R007S
Groundwater Quality Data: https://gamagroundwater.waterboards.ca.gov/gama/gamamap/public/GamaDataDisplay.asp?dataset=DWR&samp_date=&global_id=&assigned_name=04S10W04R007S&store_num=
GeoTracker Data: Not Reported

Well Type: UNK
GAMA PFAS Testing: Not Reported

CA WELLS CADWR0000037402

GEOCHECK® - PHYSICAL SETTING SOURCE MAP FINDINGS

Map ID
Direction
Distance
Elevation

Database EDR ID Number

J65
ESE
1/2 - 1 Mile
Higher

CA WELLS CADWR0000011148

Well ID:	04S10W04R003S	Well Type:	UNK
Source:	Department of Water Resources		
Other Name:	04S10W04R003S	GAMA PFAS Testing:	Not Reported
Groundwater Quality Data:	https://gamagroundwater.waterboards.ca.gov/gama/gamamap/public/GamaDataDisplay.asp?dataset=DWR&samp_date=&global_id=&assigned_name=04S10W04R003S&store_num=		
GeoTracker Data:	Not Reported		

J66
SE
1/2 - 1 Mile
Higher

CA WELLS CADDW0000008762

Well ID:	3010010-012	Well Type:	MUNICIPAL
Source:	Department of Health Services		
Other Name:	WELL 06	GAMA PFAS Testing:	Not Reported
Groundwater Quality Data:	https://gamagroundwater.waterboards.ca.gov/gama/gamamap/public/GamaDataDisplay.asp?dataset=DHS&samp_date=&global_id=&assigned_name=3010010-012&store_num=		
GeoTracker Data:	Not Reported		

J67
SE
1/2 - 1 Mile
Higher

CA WELLS CAPFAS000000126

Well ID:	3010010-012	Well Type:	MUNICIPAL
Source:	Department of Health Services		
Other Name:	WELL 06	GAMA PFAS Testing:	Yes
Groundwater Quality Data:	https://gamagroundwater.waterboards.ca.gov/gama/gamamap/public/GamaDataDisplay.asp?dataset=DHS&samp_date=&global_id=&assigned_name=3010010-012&store_num=		
GeoTracker Data:	Not Reported		

J68
ESE
1/2 - 1 Mile
Higher

CA WELLS CADDW0000013333

Well ID:	3010010-013	Well Type:	MUNICIPAL
Source:	Department of Health Services		
Other Name:	WELL 07	GAMA PFAS Testing:	Not Reported
Groundwater Quality Data:	https://gamagroundwater.waterboards.ca.gov/gama/gamamap/public/GamaDataDisplay.asp?dataset=DHS&samp_date=&global_id=&assigned_name=3010010-013&store_num=		
GeoTracker Data:	Not Reported		

GEOCHECK® - PHYSICAL SETTING SOURCE MAP FINDINGS

Map ID
 Direction
 Distance
 Elevation

Database EDR ID Number

N69
WSW
1/2 - 1 Mile
Lower

Site ID: 083001371T
 Groundwater Flow: Not Reported
 Shallow Water Depth: Not Reported
 Deep Water Depth: Not Reported
 Average Water Depth: 40
 Date: 11/21/1989

AQUIFLOW 38917

N70
WSW
1/2 - 1 Mile
Lower

Site ID: 083001371T
 Groundwater Flow: Not Reported
 Shallow Water Depth: Not Reported
 Deep Water Depth: Not Reported
 Average Water Depth: 40
 Date: 11/21/1989

AQUIFLOW 38918

O71
ESE
1/2 - 1 Mile
Higher

Well ID: AM-56A Well Type: DOMESTIC
 Source: Local Groundwater Projects
 Other Name: AM-56A GAMA PFAS Testing: Not Reported
 Groundwater Quality Data: https://gamagroundwater.waterboards.ca.gov/gama/gamamap/public/GamaDataDisplay.asp?dataset=LOCALGW&_date=&global_id=&assigned_name=AM-56A&store_num=
 GeoTracker Data: Not Reported

CA WELLS CAEDF0000001535

O72
ESE
1/2 - 1 Mile
Higher

Well ID: AM-56B Well Type: DOMESTIC
 Source: Local Groundwater Projects
 Other Name: AM-56B GAMA PFAS Testing: Not Reported
 Groundwater Quality Data: https://gamagroundwater.waterboards.ca.gov/gama/gamamap/public/GamaDataDisplay.asp?dataset=LOCALGW&_date=&global_id=&assigned_name=AM-56B&store_num=
 GeoTracker Data: Not Reported

CA WELLS CAEDF0000009962

73
ESE
1/2 - 1 Mile
Higher

Well ID: 3010010-010 Well Type: MUNICIPAL
 Source: Department of Health Services
 Other Name: WELL 04 GAMA PFAS Testing: Not Reported
 Groundwater Quality Data: https://gamagroundwater.waterboards.ca.gov/gama/gamamap/public/GamaDataDisplay.asp?dataset=DHS&samp_date=&global_id=&assigned_name=3010010-010&store_num=
 GeoTracker Data: Not Reported

CA WELLS CADDW0000021306

GEOCHECK® - PHYSICAL SETTING SOURCE MAP FINDINGS

Map ID
Direction
Distance
Elevation

Database EDR ID Number

74
WSW
1/2 - 1 Mile
Lower

Site ID: 083000255T
Groundwater Flow: Not Reported
Shallow Water Depth: Not Reported
Deep Water Depth: Not Reported
Average Water Depth: 91
Date: 12/13/1996

AQUIFLOW 54906

75
SSE
1/2 - 1 Mile
Higher

Well ID: 79799 Well Type: UNK
Source: Department of Pesticide Regulation
Other Name: 79799 GAMA PFAS Testing: Not Reported
Groundwater Quality Data: https://gamagroundwater.waterboards.ca.gov/gama/gamamap/public/GamaDataDisplay.asp?dataset=DPR&samp_date=&global_id=&assigned_name=79799&store_num=
GeoTracker Data: Not Reported

CA WELLS CADPR000002381

76
NE
1/2 - 1 Mile
Higher

Site ID: 083000683T
Groundwater Flow: Not Reported
Shallow Water Depth: Not Reported
Deep Water Depth: Not Reported
Average Water Depth: 72
Date: 01/03/1996

AQUIFLOW 52049

P77
NW
1/2 - 1 Mile
Lower

Well ID: T0605902012-MW-14 Well Type: MONITORING
Source: EDF Other Name: MW-14
GAMA PFAS Testing: Not Reported
Groundwater Quality Data: https://gamagroundwater.waterboards.ca.gov/gama/gamamap/public/GamaDataDisplay.asp?dataset=EDF&samp_date=&global_id=T0605902012&assigned_name=MW-14&store_num=
GeoTracker Data: https://geotracker.waterboards.ca.gov/profile_report.asp?cmd=MWEDFResults&global_id=T0605902012&assigned_name=MW-14

CA WELLS CAEDF0000087220

P78
NW
1/2 - 1 Mile
Lower

Well ID: T0605902012-MW-15 Well Type: MONITORING
Source: EDF Other Name: MW-15
GAMA PFAS Testing: Not Reported
Groundwater Quality Data: https://gamagroundwater.waterboards.ca.gov/gama/gamamap/public/GamaDataDisplay.asp?dataset=EDF&samp_date=&global_id=T0605902012&assigned_name=MW-15&store_num=
GeoTracker Data: https://geotracker.waterboards.ca.gov/profile_report.asp?cmd=MWEDFResults&global_id=T0605902012&assigned_name=MW-15

CA WELLS CAEDF0000108370

GEOCHECK® - PHYSICAL SETTING SOURCE MAP FINDINGS

Map ID
Direction
Distance
Elevation

Database EDR ID Number

P79
NW
1/2 - 1 Mile
Lower

CA WELLS CAEDF0000017560

Well ID:	T0605902012-MW-16	Well Type:	MONITORING
Source:	EDF	Other Name:	MW-16
GAMA PFAS Testing:	Not Reported		
Groundwater Quality Data:	https://gamagroundwater.waterboards.ca.gov/gama/gamamap/public/GamaDataDisplay.asp?dataset=EDF&samp_date=&global_id=T0605902012&assigned_name=MW-16&store_num=		
GeoTracker Data:	https://geotracker.waterboards.ca.gov/profile_report.asp?cmd=MWEDFResults&global_id=T0605902012&assigned_name=MW-16		

P80
NW
1/2 - 1 Mile
Lower

CA WELLS CAEDF0000056988

Well ID:	T0605902012-MW-8	Well Type:	MONITORING
Source:	EDF	Other Name:	MW-8
GAMA PFAS Testing:	Not Reported		
Groundwater Quality Data:	https://gamagroundwater.waterboards.ca.gov/gama/gamamap/public/GamaDataDisplay.asp?dataset=EDF&samp_date=&global_id=T0605902012&assigned_name=MW-8&store_num=		
GeoTracker Data:	https://geotracker.waterboards.ca.gov/profile_report.asp?cmd=MWEDFResults&global_id=T0605902012&assigned_name=MW-8		

P81
NW
1/2 - 1 Mile
Lower

CA WELLS CAEDF0000141477

Well ID:	T0605902012-MW-7	Well Type:	MONITORING
Source:	EDF	Other Name:	MW-7
GAMA PFAS Testing:	Not Reported		
Groundwater Quality Data:	https://gamagroundwater.waterboards.ca.gov/gama/gamamap/public/GamaDataDisplay.asp?dataset=EDF&samp_date=&global_id=T0605902012&assigned_name=MW-7&store_num=		
GeoTracker Data:	https://geotracker.waterboards.ca.gov/profile_report.asp?cmd=MWEDFResults&global_id=T0605902012&assigned_name=MW-7		

P82
NW
1/2 - 1 Mile
Lower

CA WELLS CAEDF0000088728

Well ID:	T0605902012-MW-13	Well Type:	MONITORING
Source:	EDF	Other Name:	MW-13
GAMA PFAS Testing:	Not Reported		
Groundwater Quality Data:	https://gamagroundwater.waterboards.ca.gov/gama/gamamap/public/GamaDataDisplay.asp?dataset=EDF&samp_date=&global_id=T0605902012&assigned_name=MW-13&store_num=		
GeoTracker Data:	https://geotracker.waterboards.ca.gov/profile_report.asp?cmd=MWEDFResults&global_id=T0605902012&assigned_name=MW-13		

GEOCHECK® - PHYSICAL SETTING SOURCE MAP FINDINGS

Map ID
Direction
Distance
Elevation

Database EDR ID Number

P83
NW
1/2 - 1 Mile
Lower

CA WELLS CAEDF0000076723

Well ID:	T0605902012-MW-5	Well Type:	MONITORING
Source:	EDF	Other Name:	MW-5
GAMA PFAS Testing:	Not Reported		
Groundwater Quality Data:	https://gamagroundwater.waterboards.ca.gov/gama/gamamap/public/GamaDataDisplay.asp?dataset=EDF&samp_date=&global_id=T0605902012&assigned_name=MW-5&store_num=		
GeoTracker Data:	https://geotracker.waterboards.ca.gov/profile_report.asp?cmd=MWEDFResults&global_id=T0605902012&assigned_name=MW-5		

P84
NW
1/2 - 1 Mile
Lower

CA WELLS CAEDF0000033004

Well ID:	T0605902012-MW-3	Well Type:	MONITORING
Source:	EDF	Other Name:	MW-3
GAMA PFAS Testing:	Not Reported		
Groundwater Quality Data:	https://gamagroundwater.waterboards.ca.gov/gama/gamamap/public/GamaDataDisplay.asp?dataset=EDF&samp_date=&global_id=T0605902012&assigned_name=MW-3&store_num=		
GeoTracker Data:	https://geotracker.waterboards.ca.gov/profile_report.asp?cmd=MWEDFResults&global_id=T0605902012&assigned_name=MW-3		

Q85
East
1/2 - 1 Mile
Higher

CA WELLS CAEDF0000010646

Well ID:	AM-47A	Well Type:	DOMESTIC
Source:	Local Groundwater Projects		
Other Name:	AM-47A	GAMA PFAS Testing:	Not Reported
Groundwater Quality Data:	https://gamagroundwater.waterboards.ca.gov/gama/gamamap/public/GamaDataDisplay.asp?dataset=LOCALGW&samp_date=&global_id=&assigned_name=AM-47A&store_num=		
GeoTracker Data:	Not Reported		

Q86
East
1/2 - 1 Mile
Higher

CA WELLS CAEDF0000019121

Well ID:	AM-47	Well Type:	DOMESTIC
Source:	Local Groundwater Projects		
Other Name:	AM-47	GAMA PFAS Testing:	Not Reported
Groundwater Quality Data:	https://gamagroundwater.waterboards.ca.gov/gama/gamamap/public/GamaDataDisplay.asp?dataset=LOCALGW&samp_date=&global_id=&assigned_name=AM-47&store_num=		
GeoTracker Data:	Not Reported		

GEOCHECK® - PHYSICAL SETTING SOURCE MAP FINDINGS

Map ID
Direction
Distance
Elevation

Database EDR ID Number

P87
NW
1/2 - 1 Mile
Lower

CA WELLS CAEDF000003313

Well ID:	T0605902012-MW-6	Well Type:	MONITORING
Source:	EDF	Other Name:	MW-6
GAMA PFAS Testing:	Not Reported		
Groundwater Quality Data:	https://gamagroundwater.waterboards.ca.gov/gama/gamamap/public/GamaDataDisplay.asp?dataset=EDF&samp_date=&global_id=T0605902012&assigned_name=MW-6&store_num=		
GeoTracker Data:	https://geotracker.waterboards.ca.gov/profile_report.asp?cmd=MWEDFResults&global_id=T0605902012&assigned_name=MW-6		

P88
NW
1/2 - 1 Mile
Lower

CA WELLS CAEDF000007790

Well ID:	T0605902012-MW-2	Well Type:	MONITORING
Source:	EDF	Other Name:	MW-2
GAMA PFAS Testing:	Not Reported		
Groundwater Quality Data:	https://gamagroundwater.waterboards.ca.gov/gama/gamamap/public/GamaDataDisplay.asp?dataset=EDF&samp_date=&global_id=T0605902012&assigned_name=MW-2&store_num=		
GeoTracker Data:	https://geotracker.waterboards.ca.gov/profile_report.asp?cmd=MWEDFResults&global_id=T0605902012&assigned_name=MW-2		

P89
NW
1/2 - 1 Mile
Lower

CA WELLS CAEDF0000054291

Well ID:	T0605902012-MW-4	Well Type:	MONITORING
Source:	EDF	Other Name:	MW-4
GAMA PFAS Testing:	Not Reported		
Groundwater Quality Data:	https://gamagroundwater.waterboards.ca.gov/gama/gamamap/public/GamaDataDisplay.asp?dataset=EDF&samp_date=&global_id=T0605902012&assigned_name=MW-4&store_num=		
GeoTracker Data:	https://geotracker.waterboards.ca.gov/profile_report.asp?cmd=MWEDFResults&global_id=T0605902012&assigned_name=MW-4		

P90
NW
1/2 - 1 Mile
Lower

CA WELLS CAEDF0000023477

Well ID:	T0605902012-MW-1	Well Type:	MONITORING
Source:	EDF	Other Name:	MW-1
GAMA PFAS Testing:	Not Reported		
Groundwater Quality Data:	https://gamagroundwater.waterboards.ca.gov/gama/gamamap/public/GamaDataDisplay.asp?dataset=EDF&samp_date=&global_id=T0605902012&assigned_name=MW-1&store_num=		
GeoTracker Data:	https://geotracker.waterboards.ca.gov/profile_report.asp?cmd=MWEDFResults&global_id=T0605902012&assigned_name=MW-1		

GEOCHECK® - PHYSICAL SETTING SOURCE MAP FINDINGS

Map ID
Direction
Distance
Elevation

Database EDR ID Number

P91
NW
1/2 - 1 Mile
Lower

CA WELLS CAEDF0000111870

Well ID:	T0605902012-MW-10	Well Type:	MONITORING
Source:	EDF	Other Name:	MW-10
GAMA PFAS Testing:	Not Reported		
Groundwater Quality Data:	https://gamagroundwater.waterboards.ca.gov/gama/gamamap/public/GamaDataDisplay.asp?dataset=EDF&samp_date=&global_id=T0605902012&assigned_name=MW-10&store_num=		
GeoTracker Data:	https://geotracker.waterboards.ca.gov/profile_report.asp?cmd=MWEDFResults&global_id=T0605902012&assigned_name=MW-10		

P92
NW
1/2 - 1 Mile
Lower

CA WELLS CAEDF0000000909

Well ID:	T0605902012-MW-12	Well Type:	MONITORING
Source:	EDF	Other Name:	MW-12
GAMA PFAS Testing:	Not Reported		
Groundwater Quality Data:	https://gamagroundwater.waterboards.ca.gov/gama/gamamap/public/GamaDataDisplay.asp?dataset=EDF&samp_date=&global_id=T0605902012&assigned_name=MW-12&store_num=		
GeoTracker Data:	https://geotracker.waterboards.ca.gov/profile_report.asp?cmd=MWEDFResults&global_id=T0605902012&assigned_name=MW-12		

P93
NW
1/2 - 1 Mile
Lower

CA WELLS CAEDF0000066818

Well ID:	T0605902012-MW-9	Well Type:	MONITORING
Source:	EDF	Other Name:	MW-9
GAMA PFAS Testing:	Not Reported		
Groundwater Quality Data:	https://gamagroundwater.waterboards.ca.gov/gama/gamamap/public/GamaDataDisplay.asp?dataset=EDF&samp_date=&global_id=T0605902012&assigned_name=MW-9&store_num=		
GeoTracker Data:	https://geotracker.waterboards.ca.gov/profile_report.asp?cmd=MWEDFResults&global_id=T0605902012&assigned_name=MW-9		

R94
ESE
1/2 - 1 Mile
Higher

CA WELLS CAEDF0000006420

Well ID:	AM-18	Well Type:	DOMESTIC
Source:	Local Groundwater Projects		
Other Name:	AM-18	GAMA PFAS Testing:	Not Reported
Groundwater Quality Data:	https://gamagroundwater.waterboards.ca.gov/gama/gamamap/public/GamaDataDisplay.asp?dataset=LOCALGW&samp_date=&global_id=&assigned_name=AM-18&store_num=		
GeoTracker Data:	Not Reported		

GEOCHECK® - PHYSICAL SETTING SOURCE MAP FINDINGS

Map ID
Direction
Distance
Elevation

Database EDR ID Number

R95
ESE
1/2 - 1 Mile
Higher

CA WELLS CAEDF0000013756

Well ID:	AM-18A	Well Type:	DOMESTIC
Source:	Local Groundwater Projects		
Other Name:	AM-18A	GAMA PFAS Testing:	Not Reported
Groundwater Quality Data:	https://gamagroundwater.waterboards.ca.gov/gama/gamamap/public/GamaDataDisplay.asp?dataset=LOCALGW&samp_date=&global_id=&assigned_name=AM-18A&store_num=		
GeoTracker Data:	Not Reported		

P96
NW
1/2 - 1 Mile
Lower

CA WELLS CAEDF0000005071

Well ID:	T0605902012-MW-11	Well Type:	MONITORING
Source:	EDF	Other Name:	MW-11
GAMA PFAS Testing:	Not Reported		
Groundwater Quality Data:	https://gamagroundwater.waterboards.ca.gov/gama/gamamap/public/GamaDataDisplay.asp?dataset=EDF&samp_date=&global_id=T0605902012&assigned_name=MW-11&store_num=		
GeoTracker Data:	https://geotracker.waterboards.ca.gov/profile_report.asp?cmd=MWEDFResults&global_id=T0605902012&assigned_name=MW-11		

97
NNE
1/2 - 1 Mile
Lower

CA WELLS 5119

Seq:	5119	Prim sta c:	04S/10W-09B04 S
Frds no:	3010001050	County:	30
District:	08	User id:	TEE
System no:	3010001	Water type:	G
Source nam:	WELL 049	Station ty:	WELL/AMBNT/MUN/INTAKE
Latitude:	335144.0	Longitude:	1175545.0
Precision:	3	Status:	AU
Comment 1:	ADDRESS: 1016 N. WEST STREET, ANAHEIM, CA 92801		
Comment 2:	Not Reported	Comment 3:	Not Reported
Comment 4:	Not Reported	Comment 5:	Not Reported
Comment 6:	Not Reported	Comment 7:	Not Reported
System no:	3010001	System nam:	City Of Anaheim
Hqname:	Not Reported	Address:	P.O. BOX 3222 (#559)
City:	ANAHEIM	State:	CA
Zip:	92805	Zip ext:	Not Reported
Pop serv:	292900	Connection:	57397
Area serve:	ANAHEIM		
Sample date:	11-APR-16	Finding:	0.25
Chemical:	TOTAL TRIHALOMETHANES	Report units:	UG/L
Dir:	0.		
Sample date:	11-APR-16	Finding:	2.44
Chemical:	NITRATE + NITRITE (AS N)	Report units:	MG/L
Dir:	0.4		

GEOCHECK® - PHYSICAL SETTING SOURCE MAP FINDINGS

Sample date:	11-APR-16	Finding:	2.44
Chemical:	NITRATE (AS N)	Report units:	MG/L
Dir:	0.4		
Sample date:	04-JAN-16	Finding:	0.25
Chemical:	TOTAL TRIHALOMETHANES	Report units:	UG/L
Dir:	0.		
Sample date:	05-OCT-15	Finding:	0.5
Chemical:	TOTAL TRIHALOMETHANES	Report units:	UG/L
Dir:	0.		
Sample date:	07-JUL-15	Finding:	0.25
Chemical:	TOTAL TRIHALOMETHANES	Report units:	UG/L
Dir:	0.		
Sample date:	13-APR-15	Finding:	2500.
Chemical:	NITRATE + NITRITE (AS N)	Report units:	MG/L
Dir:	0.4		
Sample date:	13-APR-15	Finding:	0.25
Chemical:	TOTAL TRIHALOMETHANES	Report units:	UG/L
Dir:	0.		
Sample date:	06-JAN-15	Finding:	0.25
Chemical:	TOTAL TRIHALOMETHANES	Report units:	UG/L
Dir:	0.		
Sample date:	01-OCT-14	Finding:	0.25
Chemical:	TOTAL TRIHALOMETHANES	Report units:	UG/L
Dir:	0.		
Sample date:	01-JUL-14	Finding:	0.251
Chemical:	RA-226 FOR CWS OR TOTAL RA FOR NTNC BY 903.0	Dir:	0.
Report units:	PCI/L		
Sample date:	01-JUL-14	Finding:	0.2
Chemical:	RADIUM 228 MDA95	Report units:	PCI/L
Dir:	0.		
Sample date:	01-JUL-14	Finding:	0.3
Chemical:	URANIUM MDA95	Report units:	PCI/L
Dir:	0.		
Sample date:	01-JUL-14	Finding:	1.11
Chemical:	GROSS ALPHA MDA95	Report units:	PCI/L
Dir:	0.		
Sample date:	01-JUL-14	Finding:	1.08
Chemical:	URANIUM COUNTING ERROR	Report units:	PCI/L
Dir:	0.		
Sample date:	01-JUL-14	Finding:	0.435
Chemical:	RADIUM 228 COUNTING ERROR	Report units:	PCI/L
Dir:	0.		
Sample date:	01-JUL-14	Finding:	1.53
Chemical:	GROSS ALPHA COUNTING ERROR	Report units:	PCI/L
Dir:	0.		
Sample date:	01-JUL-14	Finding:	0.5
Chemical:	TOTAL TRIHALOMETHANES	Report units:	UG/L

GEOCHECK® - PHYSICAL SETTING SOURCE MAP FINDINGS

Dir:	0.		
Sample date:	01-JUL-14	Finding:	0.418
Chemical:	RADIUM, TOTAL, MDA95-NTNC ONLY, BY	903.0	
Report units:	PCI/L	Dir:	0.
Sample date:	01-JUL-14	Finding:	0.296
Chemical:	RA-226 OR TOTAL RA BY 903.0 C.E.	Report units:	PCI/L
Dir:	0.		
Sample date:	01-JUL-14	Finding:	4.05
Chemical:	URANIUM (PCI/L)	Report units:	PCI/L
Dir:	1.		
Sample date:	01-APR-14	Finding:	4.2
Chemical:	VANADIUM	Report units:	UG/L
Dir:	3.		
Sample date:	01-APR-14	Finding:	520.
Chemical:	TOTAL DISSOLVED SOLIDS	Report units:	MG/L
Dir:	0.		
Sample date:	01-APR-14	Finding:	0.25
Chemical:	TOTAL TRIHALOMETHANES	Report units:	UG/L
Dir:	0.		
Sample date:	01-APR-14	Finding:	0.17
Chemical:	BROMIDE	Report units:	MG/L
Dir:	0.		
Sample date:	01-APR-14	Finding:	2660.
Chemical:	NITRATE + NITRITE (AS N)	Report units:	MG/L
Dir:	0.4		
Sample date:	01-APR-14	Finding:	190.
Chemical:	BORON	Report units:	UG/L
Dir:	100.		
Sample date:	01-APR-14	Finding:	0.47
Chemical:	FLUORIDE (F) (NATURAL-SOURCE)	Report units:	MG/L
Dir:	0.1		
Sample date:	01-APR-14	Finding:	133.
Chemical:	SULFATE	Report units:	MG/L
Dir:	0.5		
Sample date:	01-APR-14	Finding:	82.3
Chemical:	CHLORIDE	Report units:	MG/L
Dir:	0.		
Sample date:	01-APR-14	Finding:	4.3
Chemical:	POTASSIUM	Report units:	MG/L
Dir:	0.		
Sample date:	01-APR-14	Finding:	73.5
Chemical:	SODIUM	Report units:	MG/L
Dir:	0.		
Sample date:	01-APR-14	Finding:	15.7
Chemical:	MAGNESIUM	Report units:	MG/L
Dir:	0.		

GEOCHECK® - PHYSICAL SETTING SOURCE MAP FINDINGS

Sample date:	01-APR-14	Finding:	82.8
Chemical:	CALCIUM	Report units:	MG/L
Dir:	0.		
Sample date:	01-APR-14	Finding:	272.
Chemical:	HARDNESS (TOTAL) AS CaCO ₃	Report units:	MG/L
Dir:	0.		
Sample date:	01-APR-14	Finding:	0.37
Chemical:	TOTAL ORGANIC CARBON (TOC)	Report units:	MG/L
Dir:	0.3		
Sample date:	01-APR-14	Finding:	171.
Chemical:	BICARBONATE ALKALINITY	Report units:	MG/L
Dir:	0.		
Sample date:	01-APR-14	Finding:	171.
Chemical:	ALKALINITY (TOTAL) AS CaCO ₃	Report units:	MG/L
Dir:	0.		
Sample date:	01-APR-14	Finding:	7.9
Chemical:	PH, LABORATORY	Report units:	Not Reported
Dir:	0.		
Sample date:	01-APR-14	Finding:	871.
Chemical:	SPECIFIC CONDUCTANCE	Report units:	US
Dir:	0.		
Sample date:	21-JAN-14	Finding:	0.25
Chemical:	TOTAL TRIHALOMETHANES	Report units:	UG/L
Dir:	0.		
Sample date:	01-OCT-13	Finding:	0.6
Chemical:	TOTAL TRIHALOMETHANES	Report units:	UG/L
Dir:	0.		
Sample date:	01-JUL-13	Finding:	0.6
Chemical:	TOTAL TRIHALOMETHANES	Report units:	UG/L
Dir:	0.		
Sample date:	16-APR-13	Finding:	0.6
Chemical:	TOTAL TRIHALOMETHANES	Report units:	UG/L
Dir:	0.		
Sample date:	16-APR-13	Finding:	2440.
Chemical:	NITRATE + NITRITE (AS N)	Report units:	MG/L
Dir:	0.4		
Sample date:	16-JAN-13	Finding:	0.25
Chemical:	TOTAL TRIHALOMETHANES	Report units:	UG/L
Dir:	0.		
Sample date:	02-OCT-12	Finding:	0.6
Chemical:	TOTAL TRIHALOMETHANES	Report units:	UG/L
Dir:	0.		
Sample date:	10-JUL-12	Finding:	0.7
Chemical:	TOTAL TRIHALOMETHANES	Report units:	UG/L
Dir:	0.		
Sample date:	23-APR-12	Finding:	0.3
Chemical:	TURBIDITY, LABORATORY	Report units:	NTU

GEOCHECK® - PHYSICAL SETTING SOURCE MAP FINDINGS

Dir:	0.1		
Sample date:	23-APR-12	Finding:	0.2
Chemical:	TURBIDITY, LABORATORY	Report units:	NTU
Dir:	0.1		
Sample date:	05-APR-12	Finding:	0.7
Chemical:	TOTAL TRIHALOMETHANES	Report units:	UG/L
Dir:	0.		
Sample date:	05-APR-12	Finding:	2610.
Chemical:	NITRATE + NITRITE (AS N)	Report units:	MG/L
Dir:	0.4		
Sample date:	05-JAN-12	Finding:	0.7
Chemical:	TOTAL TRIHALOMETHANES	Report units:	UG/L
Dir:	0.		

**S98
ENE
1/2 - 1 Mile
Higher**

CA WELLS CAEDF0000003239

Well ID:	FM-7	Well Type:	DOMESTIC
Source:	Local Groundwater Projects		
Other Name:	FM-7	GAMA PFAS Testing:	Not Reported
Groundwater Quality Data:	https://gamagroundwater.waterboards.ca.gov/gama/gamamap/public/GamaDataDisplay.asp?dataset=LOCALGW&amp_date=&global_id=&assigned_name=FM-7&store_num=		
GeoTracker Data:	Not Reported		

**S99
ENE
1/2 - 1 Mile
Higher**

CA WELLS CAEDF0000004450

Well ID:	FM-7A	Well Type:	DOMESTIC
Source:	Local Groundwater Projects		
Other Name:	FM-7A	GAMA PFAS Testing:	Not Reported
Groundwater Quality Data:	https://gamagroundwater.waterboards.ca.gov/gama/gamamap/public/GamaDataDisplay.asp?dataset=LOCALGW&amp_date=&global_id=&assigned_name=FM-7A&store_num=		
GeoTracker Data:	Not Reported		

**S100
ENE
1/2 - 1 Mile
Higher**

CA WELLS CAEDF0000009114

Well ID:	FM-7B	Well Type:	DOMESTIC
Source:	Local Groundwater Projects		
Other Name:	FM-7B	GAMA PFAS Testing:	Not Reported
Groundwater Quality Data:	https://gamagroundwater.waterboards.ca.gov/gama/gamamap/public/GamaDataDisplay.asp?dataset=LOCALGW&amp_date=&global_id=&assigned_name=FM-7B&store_num=		
GeoTracker Data:	Not Reported		

GEOCHECK® - PHYSICAL SETTING SOURCE MAP FINDINGS

Map ID
Direction
Distance
Elevation

Database EDR ID Number

T101
ESE
1/2 - 1 Mile
Higher

CA WELLS CAEDF0000016473

Well ID:	AM-55B	Well Type:	DOMESTIC
Source:	Local Groundwater Projects		
Other Name:	AM-55B	GAMA PFAS Testing:	Not Reported
Groundwater Quality Data:	https://gamagroundwater.waterboards.ca.gov/gama/gamamap/public/GamaDataDisplay.asp?dataset=LOCALGW&samp_date=&global_id=&assigned_name=AM-55B&store_num=		
GeoTracker Data:	Not Reported		

T102
ESE
1/2 - 1 Mile
Higher

CA WELLS CAEDF0000010066

Well ID:	AM-55A	Well Type:	DOMESTIC
Source:	Local Groundwater Projects		
Other Name:	AM-55A	GAMA PFAS Testing:	Not Reported
Groundwater Quality Data:	https://gamagroundwater.waterboards.ca.gov/gama/gamamap/public/GamaDataDisplay.asp?dataset=LOCALGW&samp_date=&global_id=&assigned_name=AM-55A&store_num=		
GeoTracker Data:	Not Reported		

U103
NE
1/2 - 1 Mile
Higher

CA WELLS CAEDF0000006672

Well ID:	T0605943783-MW-1	Well Type:	MONITORING
Source:	EDF	Other Name:	MW-1
GAMA PFAS Testing:	Not Reported		
Groundwater Quality Data:	https://gamagroundwater.waterboards.ca.gov/gama/gamamap/public/GamaDataDisplay.asp?dataset=EDF&samp_date=&global_id=T0605943783&assigned_name=MW-1&store_num=		
GeoTracker Data:	https://geotracker.waterboards.ca.gov/profile_report.asp?cmd=MWEDFResults&global_id=T0605943783&assigned_name=MW-1		

U104
NE
1/2 - 1 Mile
Higher

CA WELLS CAEDF0000094791

Well ID:	T0605943783-MW-2	Well Type:	MONITORING
Source:	EDF	Other Name:	MW-2
GAMA PFAS Testing:	Not Reported		
Groundwater Quality Data:	https://gamagroundwater.waterboards.ca.gov/gama/gamamap/public/GamaDataDisplay.asp?dataset=EDF&samp_date=&global_id=T0605943783&assigned_name=MW-2&store_num=		
GeoTracker Data:	https://geotracker.waterboards.ca.gov/profile_report.asp?cmd=MWEDFResults&global_id=T0605943783&assigned_name=MW-2		

GEOCHECK® - PHYSICAL SETTING SOURCE MAP FINDINGS

Map ID
Direction
Distance
Elevation

Database EDR ID Number

105
NNE
1/2 - 1 Mile
Higher

CA WELLS CADWR0000024857

Well ID:	03S10W33R001S	Well Type:	UNK
Source:	Department of Water Resources		
Other Name:	03S10W33R001S	GAMA PFAS Testing:	Not Reported
Groundwater Quality Data:	https://gamagroundwater.waterboards.ca.gov/gama/gamamap/public/GamaDataDisplay.asp?dataset=DWR&samp_date=&global_id=&assigned_name=03S10W33R001S&store_num=		
GeoTracker Data:	Not Reported		

V106
NE
1/2 - 1 Mile
Higher

CA WELLS CAEDF0000008343

Well ID:	FM-23A	Well Type:	DOMESTIC
Source:	Local Groundwater Projects		
Other Name:	FM-23A	GAMA PFAS Testing:	Not Reported
Groundwater Quality Data:	https://gamagroundwater.waterboards.ca.gov/gama/gamamap/public/GamaDataDisplay.asp?dataset=LOCALGW&samp_date=&global_id=&assigned_name=FM-23A&store_num=		
GeoTracker Data:	Not Reported		

V107
NE
1/2 - 1 Mile
Higher

CA WELLS CAEDF0000020647

Well ID:	FM-23	Well Type:	DOMESTIC
Source:	Local Groundwater Projects		
Other Name:	FM-23	GAMA PFAS Testing:	Not Reported
Groundwater Quality Data:	https://gamagroundwater.waterboards.ca.gov/gama/gamamap/public/GamaDataDisplay.asp?dataset=LOCALGW&samp_date=&global_id=&assigned_name=FM-23&store_num=		
GeoTracker Data:	Not Reported		

W108
East
1/2 - 1 Mile
Higher

CA WELLS 5100

Seq:	5100	Prim sta c:	04S/10W-04R01 S
Frds no:	3010010009	County:	30
District:	08	User id:	TEE
System no:	3010010	Water type:	G
Source nam:	WELL 03	Station ty:	WELL/AMBNT/MUN/INTAKE/SUPPLY
Latitude:	335100.0	Longitude:	1175500.0
Precision:	8	Status:	AR
Comment 1:	Not Reported	Comment 2:	Not Reported
Comment 3:	Not Reported	Comment 4:	Not Reported
Comment 5:	Not Reported	Comment 6:	Not Reported
Comment 7:	Not Reported		
System no:	3010010	System nam:	City Of Fullerton

GEOCHECK® - PHYSICAL SETTING SOURCE MAP FINDINGS

Hqname:	Not Reported	Address:	303 W. Commonwealth
City:	Fullerton	State:	CA
Zip:	92632	Zip ext:	Not Reported
Pop serv:	117420	Connection:	28077
Area serve:	FULLERTON		

**W109
East
1/2 - 1 Mile
Higher**

CA WELLS 5101

Seq:	5101	Prim sta c:	04S/10W-04R03 S
Frds no:	3010010010	County:	30
District:	08	User id:	TEE
System no:	3010010	Water type:	G
Source nam:	WELL 04	Station ty:	WELL/AMBNT/MUN/INTAKE/SUPPLY
Latitude:	335100.0	Longitude:	1175500.0
Precision:	8	Status:	AR
Comment 1:	Not Reported	Comment 2:	Not Reported
Comment 3:	Not Reported	Comment 4:	Not Reported
Comment 5:	Not Reported	Comment 6:	Not Reported
Comment 7:	Not Reported		

System no:	3010010	System nam:	City Of Fullerton
Hqname:	Not Reported	Address:	303 W. Commonwealth
City:	Fullerton	State:	CA
Zip:	92632	Zip ext:	Not Reported
Pop serv:	117420	Connection:	28077
Area serve:	FULLERTON		

Sample date:	20-MAR-18	Finding:	1.1
Chemical:	CHLOROFORM (THM)	Report units:	UG/L
Dir:	1.		

Sample date:	20-MAR-18	Finding:	1.1
Chemical:	TOTAL TRIHALOMETHANES	Report units:	UG/L
Dir:	0.		

Sample date:	20-MAR-18	Finding:	0.8
Chemical:	TETRACHLOROETHYLENE	Report units:	UG/L
Dir:	0.5		

Sample date:	20-FEB-18	Finding:	0.7
Chemical:	TETRACHLOROETHYLENE	Report units:	UG/L
Dir:	0.5		

Sample date:	16-JAN-18	Finding:	0.6
Chemical:	TETRACHLOROETHYLENE	Report units:	UG/L
Dir:	0.5		

Sample date:	12-DEC-17	Finding:	0.6
Chemical:	TETRACHLOROETHYLENE	Report units:	UG/L
Dir:	0.5		

Sample date:	14-NOV-17	Finding:	0.7
Chemical:	TRICHLOROETHYLENE	Report units:	UG/L
Dir:	0.5		

Sample date:	14-NOV-17	Finding:	0.8
Chemical:	TETRACHLOROETHYLENE	Report units:	UG/L
Dir:	0.5		

GEOCHECK® - PHYSICAL SETTING SOURCE MAP FINDINGS

Sample date:	30-OCT-17	Finding:	0.8
Chemical:	TETRACHLOROETHYLENE	Report units:	UG/L
Dir:	0.5		
Sample date:	30-OCT-17	Finding:	0.8
Chemical:	TRICHLOROETHYLENE	Report units:	UG/L
Dir:	0.5		
Sample date:	30-OCT-17	Finding:	0.6
Chemical:	TOTAL TRIHALOMETHANES	Report units:	UG/L
Dir:	0.		
Sample date:	30-OCT-17	Finding:	2.45
Chemical:	NITRATE + NITRITE (AS N)	Report units:	MG/L
Dir:	0.4		
Sample date:	30-OCT-17	Finding:	2.44
Chemical:	NITRATE (AS N)	Report units:	MG/L
Dir:	0.4		
Sample date:	24-OCT-17	Finding:	0.7
Chemical:	TRICHLOROETHYLENE	Report units:	UG/L
Dir:	0.5		
Sample date:	24-OCT-17	Finding:	0.8
Chemical:	TETRACHLOROETHYLENE	Report units:	UG/L
Dir:	0.5		
Sample date:	12-SEP-17	Finding:	0.8
Chemical:	TRICHLOROETHYLENE	Report units:	UG/L
Dir:	0.5		
Sample date:	12-SEP-17	Finding:	0.9
Chemical:	TETRACHLOROETHYLENE	Report units:	UG/L
Dir:	0.5		
Sample date:	22-AUG-17	Finding:	0.6
Chemical:	TRICHLOROETHYLENE	Report units:	UG/L
Dir:	0.5		
Sample date:	22-AUG-17	Finding:	1.
Chemical:	TETRACHLOROETHYLENE	Report units:	UG/L
Dir:	0.5		
Sample date:	02-AUG-17	Finding:	0.7
Chemical:	TRICHLOROETHYLENE	Report units:	UG/L
Dir:	0.5		
Sample date:	02-AUG-17	Finding:	0.6
Chemical:	TOTAL TRIHALOMETHANES	Report units:	UG/L
Dir:	0.		
Sample date:	02-AUG-17	Finding:	2.4
Chemical:	NITRATE + NITRITE (AS N)	Report units:	MG/L
Dir:	0.4		
Sample date:	02-AUG-17	Finding:	2.4
Chemical:	NITRATE (AS N)	Report units:	MG/L
Dir:	0.4		
Sample date:	02-AUG-17	Finding:	0.9
Chemical:	TETRACHLOROETHYLENE	Report units:	UG/L

GEOCHECK® - PHYSICAL SETTING SOURCE MAP FINDINGS

Dir:	0.5		
Sample date:	18-JUL-17	Finding:	0.7
Chemical:	TETRACHLOROETHYLENE	Report units:	UG/L
Dir:	0.5		
Sample date:	18-JUL-17	Finding:	0.6
Chemical:	TRICHLOROETHYLENE	Report units:	UG/L
Dir:	0.5		
Sample date:	13-JUN-17	Finding:	0.7
Chemical:	TRICHLOROETHYLENE	Report units:	UG/L
Dir:	0.5		
Sample date:	13-JUN-17	Finding:	1.
Chemical:	TETRACHLOROETHYLENE	Report units:	UG/L
Dir:	0.5		
Sample date:	16-MAY-17	Finding:	0.7
Chemical:	TRICHLOROETHYLENE	Report units:	UG/L
Dir:	0.5		
Sample date:	16-MAY-17	Finding:	1.
Chemical:	TETRACHLOROETHYLENE	Report units:	UG/L
Dir:	0.5		
Sample date:	04-MAY-17	Finding:	0.6
Chemical:	TRICHLOROETHYLENE	Report units:	UG/L
Dir:	0.5		
Sample date:	04-MAY-17	Finding:	0.6
Chemical:	TOTAL TRIHALOMETHANES	Report units:	UG/L
Dir:	0.		
Sample date:	04-MAY-17	Finding:	2.38
Chemical:	NITRATE + NITRITE (AS N)	Report units:	MG/L
Dir:	0.4		
Sample date:	04-MAY-17	Finding:	2.37
Chemical:	NITRATE (AS N)	Report units:	MG/L
Dir:	0.4		
Sample date:	04-MAY-17	Finding:	0.9
Chemical:	TETRACHLOROETHYLENE	Report units:	UG/L
Dir:	0.5		
Sample date:	21-MAR-17	Finding:	0.6
Chemical:	TRICHLOROETHYLENE	Report units:	UG/L
Dir:	0.5		
Sample date:	21-MAR-17	Finding:	1.2
Chemical:	TETRACHLOROETHYLENE	Report units:	UG/L
Dir:	0.5		
Sample date:	21-FEB-17	Finding:	0.69
Chemical:	TRICHLOROETHYLENE	Report units:	UG/L
Dir:	0.5		
Sample date:	21-FEB-17	Finding:	0.93
Chemical:	TETRACHLOROETHYLENE	Report units:	UG/L
Dir:	0.5		

GEOCHECK® - PHYSICAL SETTING SOURCE MAP FINDINGS

Sample date:	15-FEB-17	Finding:	0.5
Chemical:	TOTAL TRIHALOMETHANES	Report units:	UG/L
Dir:	0.		
Sample date:	15-FEB-17	Finding:	2.4
Chemical:	NITRATE + NITRITE (AS N)	Report units:	MG/L
Dir:	0.4		
Sample date:	15-FEB-17	Finding:	2.39
Chemical:	NITRATE (AS N)	Report units:	MG/L
Dir:	0.4		
Sample date:	15-FEB-17	Finding:	1.1
Chemical:	TETRACHLOROETHYLENE	Report units:	UG/L
Dir:	0.5		
Sample date:	15-FEB-17	Finding:	0.7
Chemical:	TRICHLOROETHYLENE	Report units:	UG/L
Dir:	0.5		
Sample date:	24-JAN-17	Finding:	0.63
Chemical:	TETRACHLOROETHYLENE	Report units:	UG/L
Dir:	0.5		
Sample date:	13-DEC-16	Finding:	0.81
Chemical:	TRICHLOROETHYLENE	Report units:	UG/L
Dir:	0.5		
Sample date:	13-DEC-16	Finding:	1.2
Chemical:	TETRACHLOROETHYLENE	Report units:	UG/L
Dir:	0.5		
Sample date:	15-NOV-16	Finding:	0.73
Chemical:	TRICHLOROETHYLENE	Report units:	UG/L
Dir:	0.5		
Sample date:	15-NOV-16	Finding:	0.74
Chemical:	TETRACHLOROETHYLENE	Report units:	UG/L
Dir:	0.5		
Sample date:	09-NOV-16	Finding:	0.7
Chemical:	TRICHLOROETHYLENE	Report units:	UG/L
Dir:	0.5		
Sample date:	09-NOV-16	Finding:	0.25
Chemical:	TOTAL TRIHALOMETHANES	Report units:	UG/L
Dir:	0.		
Sample date:	09-NOV-16	Finding:	2.52
Chemical:	NITRATE + NITRITE (AS N)	Report units:	MG/L
Dir:	0.4		
Sample date:	09-NOV-16	Finding:	2.52
Chemical:	NITRATE (AS N)	Report units:	MG/L
Dir:	0.4		
Sample date:	09-NOV-16	Finding:	1.
Chemical:	TETRACHLOROETHYLENE	Report units:	UG/L
Dir:	0.5		
Sample date:	11-OCT-16	Finding:	1.1
Chemical:	TRICHLOROETHYLENE	Report units:	UG/L

GEOCHECK® - PHYSICAL SETTING SOURCE MAP FINDINGS

Dir:	0.5		
Sample date:	11-OCT-16	Finding:	1.4
Chemical:	TETRACHLOROETHYLENE	Report units:	UG/L
Dir:	0.5		
Sample date:	20-SEP-16	Finding:	0.56
Chemical:	TRICHLOROETHYLENE	Report units:	UG/L
Dir:	0.5		
Sample date:	20-SEP-16	Finding:	0.87
Chemical:	TETRACHLOROETHYLENE	Report units:	UG/L
Dir:	0.5		
Sample date:	23-AUG-16	Finding:	0.9
Chemical:	TRICHLOROETHYLENE	Report units:	UG/L
Dir:	0.5		
Sample date:	23-AUG-16	Finding:	1.2
Chemical:	TETRACHLOROETHYLENE	Report units:	UG/L
Dir:	0.5		
Sample date:	04-AUG-16	Finding:	0.25
Chemical:	TOTAL TRIHALOMETHANES	Report units:	UG/L
Dir:	0.		
Sample date:	04-AUG-16	Finding:	2.56
Chemical:	NITRATE + NITRITE (AS N)	Report units:	MG/L
Dir:	0.4		
Sample date:	04-AUG-16	Finding:	2.56
Chemical:	NITRATE (AS N)	Report units:	MG/L
Dir:	0.4		
Sample date:	04-AUG-16	Finding:	1.
Chemical:	TETRACHLOROETHYLENE	Report units:	UG/L
Dir:	0.5		
Sample date:	04-AUG-16	Finding:	0.7
Chemical:	TRICHLOROETHYLENE	Report units:	UG/L
Dir:	0.5		
Sample date:	19-JUL-16	Finding:	0.67
Chemical:	TRICHLOROETHYLENE	Report units:	UG/L
Dir:	0.5		
Sample date:	19-JUL-16	Finding:	0.81
Chemical:	TETRACHLOROETHYLENE	Report units:	UG/L
Dir:	0.5		
Sample date:	14-JUN-16	Finding:	0.83
Chemical:	TRICHLOROETHYLENE	Report units:	UG/L
Dir:	0.5		
Sample date:	14-JUN-16	Finding:	0.98
Chemical:	TETRACHLOROETHYLENE	Report units:	UG/L
Dir:	0.5		
Sample date:	18-MAY-16	Finding:	0.7
Chemical:	TRICHLOROETHYLENE	Report units:	UG/L
Dir:	0.5		

GEOCHECK® - PHYSICAL SETTING SOURCE MAP FINDINGS

Sample date:	18-MAY-16	Finding:	0.25
Chemical:	TOTAL TRIHALOMETHANES	Report units:	UG/L
Dir:	0.		
Sample date:	18-MAY-16	Finding:	0.9
Chemical:	TETRACHLOROETHYLENE	Report units:	UG/L
Dir:	0.5		
Sample date:	10-MAY-16	Finding:	0.8
Chemical:	TRICHLOROETHYLENE	Report units:	UG/L
Dir:	0.5		
Sample date:	10-MAY-16	Finding:	1.1
Chemical:	TETRACHLOROETHYLENE	Report units:	UG/L
Dir:	0.5		
Sample date:	02-MAY-16	Finding:	710.
Chemical:	SPECIFIC CONDUCTANCE	Report units:	US
Dir:	0.		
Sample date:	02-MAY-16	Finding:	7.8
Chemical:	PH, LABORATORY	Report units:	Not Reported
Dir:	0.		
Sample date:	02-MAY-16	Finding:	142.
Chemical:	ALKALINITY (TOTAL) AS CaCO3	Report units:	MG/L
Dir:	0.		
Sample date:	02-MAY-16	Finding:	142.
Chemical:	BICARBONATE ALKALINITY	Report units:	MG/L
Dir:	0.		
Sample date:	02-MAY-16	Finding:	2.78
Chemical:	NITRATE (AS N)	Report units:	MG/L
Dir:	0.4		
Sample date:	02-MAY-16	Finding:	222.
Chemical:	HARDNESS (TOTAL) AS CaCO3	Report units:	MG/L
Dir:	0.		
Sample date:	02-MAY-16	Finding:	68.
Chemical:	CALCIUM	Report units:	MG/L
Dir:	0.		
Sample date:	02-MAY-16	Finding:	12.6
Chemical:	MAGNESIUM	Report units:	MG/L
Dir:	0.		
Sample date:	02-MAY-16	Finding:	65.4
Chemical:	SODIUM	Report units:	MG/L
Dir:	0.		
Sample date:	02-MAY-16	Finding:	3.9
Chemical:	POTASSIUM	Report units:	MG/L
Dir:	0.		
Sample date:	02-MAY-16	Finding:	70.5
Chemical:	CHLORIDE	Report units:	MG/L
Dir:	0.		
Sample date:	02-MAY-16	Finding:	119.
Chemical:	SULFATE	Report units:	MG/L

GEOCHECK® - PHYSICAL SETTING SOURCE MAP FINDINGS

Dir:	0.5		
Sample date:	02-MAY-16	Finding:	210.
Chemical:	BORON	Report units:	UG/L
Dir:	100.		
Sample date:	02-MAY-16	Finding:	0.9
Chemical:	TETRACHLOROETHYLENE	Report units:	UG/L
Dir:	0.5		
Sample date:	02-MAY-16	Finding:	0.7
Chemical:	TRICHLOROETHYLENE	Report units:	UG/L
Dir:	0.5		
Sample date:	02-MAY-16	Finding:	464.
Chemical:	TOTAL DISSOLVED SOLIDS	Report units:	MG/L
Dir:	0.		
Sample date:	02-MAY-16	Finding:	0.25
Chemical:	TOTAL TRIHALOMETHANES	Report units:	UG/L
Dir:	0.		
Sample date:	02-MAY-16	Finding:	0.14
Chemical:	BROMIDE	Report units:	MG/L
Dir:	0.		
Sample date:	02-MAY-16	Finding:	2.79
Chemical:	NITRATE + NITRITE (AS N)	Report units:	MG/L
Dir:	0.4		
Sample date:	12-APR-16	Finding:	1.3
Chemical:	TETRACHLOROETHYLENE	Report units:	UG/L
Dir:	0.5		
Sample date:	12-APR-16	Finding:	1.
Chemical:	TRICHLOROETHYLENE	Report units:	UG/L
Dir:	0.5		
Sample date:	15-MAR-16	Finding:	1.1
Chemical:	TRICHLOROETHYLENE	Report units:	UG/L
Dir:	0.5		
Sample date:	15-MAR-16	Finding:	1.3
Chemical:	TETRACHLOROETHYLENE	Report units:	UG/L
Dir:	0.5		
Sample date:	16-FEB-16	Finding:	0.8
Chemical:	TRICHLOROETHYLENE	Report units:	UG/L
Dir:	0.5		
Sample date:	16-FEB-16	Finding:	1.1
Chemical:	TETRACHLOROETHYLENE	Report units:	UG/L
Dir:	0.5		
Sample date:	16-FEB-16	Finding:	1.2
Chemical:	CHLOROFORM (THM)	Report units:	UG/L
Dir:	1.		
Sample date:	16-FEB-16	Finding:	1.2
Chemical:	TOTAL TRIHALOMETHANES	Report units:	UG/L
Dir:	0.		

GEOCHECK® - PHYSICAL SETTING SOURCE MAP FINDINGS

Sample date:	03-FEB-16	Finding:	2.91
Chemical:	NITRATE + NITRITE (AS N)	Report units:	MG/L
Dir:	0.4		
Sample date:	03-FEB-16	Finding:	0.7
Chemical:	TRICHLOROETHYLENE	Report units:	UG/L
Dir:	0.5		
Sample date:	03-FEB-16	Finding:	460.
Chemical:	TOTAL DISSOLVED SOLIDS	Report units:	MG/L
Dir:	0.		
Sample date:	03-FEB-16	Finding:	0.2
Chemical:	TURBIDITY, LABORATORY	Report units:	NTU
Dir:	0.1		
Sample date:	03-FEB-16	Finding:	2.
Chemical:	TOTAL TRIHALOMETHANES	Report units:	UG/L
Dir:	0.		
Sample date:	03-FEB-16	Finding:	0.14
Chemical:	BROMIDE	Report units:	MG/L
Dir:	0.		
Sample date:	03-FEB-16	Finding:	788.
Chemical:	SPECIFIC CONDUCTANCE	Report units:	US
Dir:	0.		
Sample date:	03-FEB-16	Finding:	7.6
Chemical:	PH, LABORATORY	Report units:	Not Reported
Dir:	0.		
Sample date:	03-FEB-16	Finding:	148.
Chemical:	ALKALINITY (TOTAL) AS CaCO ₃	Report units:	MG/L
Dir:	0.		
Sample date:	03-FEB-16	Finding:	148.
Chemical:	BICARBONATE ALKALINITY	Report units:	MG/L
Dir:	0.		
Sample date:	03-FEB-16	Finding:	2.9
Chemical:	NITRATE (AS N)	Report units:	MG/L
Dir:	0.4		
Sample date:	03-FEB-16	Finding:	234.
Chemical:	HARDNESS (TOTAL) AS CaCO ₃	Report units:	MG/L
Dir:	0.		
Sample date:	03-FEB-16	Finding:	71.6
Chemical:	CALCIUM	Report units:	MG/L
Dir:	0.		
Sample date:	03-FEB-16	Finding:	13.4
Chemical:	MAGNESIUM	Report units:	MG/L
Dir:	0.		
Sample date:	03-FEB-16	Finding:	69.
Chemical:	SODIUM	Report units:	MG/L
Dir:	0.		
Sample date:	03-FEB-16	Finding:	4.1
Chemical:	POTASSIUM	Report units:	MG/L

GEOCHECK® - PHYSICAL SETTING SOURCE MAP FINDINGS

Dir:	0.		
Sample date:	03-FEB-16	Finding:	73.1
Chemical:	CHLORIDE	Report units:	MG/L
Dir:	0.		
Sample date:	03-FEB-16	Finding:	125.
Chemical:	SULFATE	Report units:	MG/L
Dir:	0.5		
Sample date:	03-FEB-16	Finding:	0.51
Chemical:	FLUORIDE (F) (NATURAL-SOURCE)	Report units:	MG/L
Dir:	0.1		
Sample date:	03-FEB-16	Finding:	210.
Chemical:	BORON	Report units:	UG/L
Dir:	100.		
Sample date:	03-FEB-16	Finding:	1.4
Chemical:	CHLOROFORM (THM)	Report units:	UG/L
Dir:	1.		
Sample date:	03-FEB-16	Finding:	0.9
Chemical:	TETRACHLOROETHYLENE	Report units:	UG/L
Dir:	0.5		
Sample date:	19-JAN-16	Finding:	0.94
Chemical:	TRICHLOROETHYLENE	Report units:	UG/L
Dir:	0.5		
Sample date:	19-JAN-16	Finding:	1.2
Chemical:	TETRACHLOROETHYLENE	Report units:	UG/L
Dir:	0.5		
Sample date:	08-DEC-15	Finding:	0.92
Chemical:	TRICHLOROETHYLENE	Report units:	UG/L
Dir:	0.5		
Sample date:	08-DEC-15	Finding:	1.2
Chemical:	TETRACHLOROETHYLENE	Report units:	UG/L
Dir:	0.5		
Sample date:	17-NOV-15	Finding:	0.71
Chemical:	TRICHLOROETHYLENE	Report units:	UG/L
Dir:	0.5		
Sample date:	17-NOV-15	Finding:	0.97
Chemical:	TETRACHLOROETHYLENE	Report units:	UG/L
Dir:	0.5		
Sample date:	04-NOV-15	Finding:	0.9
Chemical:	TRICHLOROETHYLENE	Report units:	UG/L
Dir:	0.5		
Sample date:	04-NOV-15	Finding:	0.25
Chemical:	TOTAL TRIHALOMETHANES	Report units:	UG/L
Dir:	0.		
Sample date:	04-NOV-15	Finding:	3.08
Chemical:	NITRATE + NITRITE (AS N)	Report units:	MG/L
Dir:	0.4		

GEOCHECK® - PHYSICAL SETTING SOURCE MAP FINDINGS

Sample date:	04-NOV-15	Finding:	1.
Chemical:	TETRACHLOROETHYLENE	Report units:	UG/L
Dir:	0.5		
Sample date:	27-OCT-15	Finding:	0.8
Chemical:	TRICHLOROETHYLENE	Report units:	UG/L
Dir:	0.5		
Sample date:	27-OCT-15	Finding:	1.1
Chemical:	TETRACHLOROETHYLENE	Report units:	UG/L
Dir:	0.5		
Sample date:	05-AUG-15	Finding:	0.25
Chemical:	TOTAL TRIHALOMETHANES	Report units:	UG/L
Dir:	0.		
Sample date:	05-AUG-15	Finding:	3370.
Chemical:	NITRATE + NITRITE (AS N)	Report units:	MG/L
Dir:	0.4		
Sample date:	05-AUG-15	Finding:	0.9
Chemical:	TETRACHLOROETHYLENE	Report units:	UG/L
Dir:	0.5		
Sample date:	05-AUG-15	Finding:	0.8
Chemical:	TRICHLOROETHYLENE	Report units:	UG/L
Dir:	0.5		
Sample date:	04-MAY-15	Finding:	0.25
Chemical:	TOTAL TRIHALOMETHANES	Report units:	UG/L
Dir:	0.		
Sample date:	04-MAY-15	Finding:	0.9
Chemical:	TRICHLOROETHYLENE	Report units:	UG/L
Dir:	0.5		
Sample date:	04-MAY-15	Finding:	0.8
Chemical:	TETRACHLOROETHYLENE	Report units:	UG/L
Dir:	0.5		
Sample date:	04-MAY-15	Finding:	3640.
Chemical:	NITRATE + NITRITE (AS N)	Report units:	MG/L
Dir:	0.4		
Sample date:	17-FEB-15	Finding:	0.25
Chemical:	TOTAL TRIHALOMETHANES	Report units:	UG/L
Dir:	0.		
Sample date:	17-FEB-15	Finding:	1.1
Chemical:	TRICHLOROETHYLENE	Report units:	UG/L
Dir:	0.5		
Sample date:	17-FEB-15	Finding:	0.9
Chemical:	TETRACHLOROETHYLENE	Report units:	UG/L
Dir:	0.5		
Sample date:	17-FEB-15	Finding:	3720.
Chemical:	NITRATE + NITRITE (AS N)	Report units:	MG/L
Dir:	0.4		
Sample date:	05-NOV-14	Finding:	0.25
Chemical:	TOTAL TRIHALOMETHANES	Report units:	UG/L

GEOCHECK® - PHYSICAL SETTING SOURCE MAP FINDINGS

Dir:	0.		
Sample date:	05-NOV-14	Finding:	1.1
Chemical:	TRICHLOROETHYLENE	Report units:	UG/L
Dir:	0.5		
Sample date:	05-NOV-14	Finding:	0.9
Chemical:	TETRACHLOROETHYLENE	Report units:	UG/L
Dir:	0.5		
Sample date:	05-NOV-14	Finding:	3870.
Chemical:	NITRATE + NITRITE (AS N)	Report units:	MG/L
Dir:	0.4		
Sample date:	05-AUG-14	Finding:	5.01
Chemical:	GROSS ALPHA	Report units:	PCI/L
Dir:	3.		
Sample date:	05-AUG-14	Finding:	0.418
Chemical:	RADIUM, TOTAL, MDA95-NTNC ONLY, BY 903.0	Dir:	0.
Report units:	PCI/L		
Sample date:	05-AUG-14	Finding:	0.17
Chemical:	RA-226 OR TOTAL RA BY 903.0 C.E.	Report units:	PCI/L
Dir:	0.		
Sample date:	05-AUG-14	Finding:	0.2
Chemical:	RADIUM 228 MDA95	Report units:	PCI/L
Dir:	0.		
Sample date:	05-AUG-14	Finding:	0.3
Chemical:	URANIUM MDA95	Report units:	PCI/L
Dir:	0.		
Sample date:	05-AUG-14	Finding:	1.11
Chemical:	GROSS ALPHA MDA95	Report units:	PCI/L
Dir:	0.		
Sample date:	05-AUG-14	Finding:	1.39
Chemical:	URANIUM COUNTING ERROR	Report units:	PCI/L
Dir:	0.		
Sample date:	05-AUG-14	Finding:	4.09
Chemical:	URANIUM (PCI/L)	Report units:	PCI/L
Dir:	1.		
Sample date:	05-AUG-14	Finding:	0.48
Chemical:	RADIUM 228 COUNTING ERROR	Report units:	PCI/L
Dir:	0.		
Sample date:	05-AUG-14	Finding:	9.5e-002
Chemical:	RADIUM 228	Report units:	PCI/L
Dir:	1.		
Sample date:	05-AUG-14	Finding:	0.9
Chemical:	TETRACHLOROETHYLENE	Report units:	UG/L
Dir:	0.5		
Sample date:	05-AUG-14	Finding:	1.1
Chemical:	TRICHLOROETHYLENE	Report units:	UG/L
Dir:	0.5		

GEOCHECK® - PHYSICAL SETTING SOURCE MAP FINDINGS

Sample date:	05-AUG-14	Finding:	0.25
Chemical:	TOTAL TRIHALOMETHANES	Report units:	UG/L
Dir:	0.		
Sample date:	05-AUG-14	Finding:	4250.
Chemical:	NITRATE + NITRITE (AS N)	Report units:	MG/L
Dir:	0.4		
Sample date:	05-AUG-14	Finding:	1.74
Chemical:	GROSS ALPHA COUNTING ERROR	Report units:	PCI/L
Dir:	0.		
Sample date:	02-JUN-14	Finding:	1.3
Chemical:	TRICHLOROETHYLENE	Report units:	UG/L
Dir:	0.5		
Sample date:	02-JUN-14	Finding:	0.25
Chemical:	TOTAL TRIHALOMETHANES	Report units:	UG/L
Dir:	0.		
Sample date:	02-JUN-14	Finding:	4080.
Chemical:	NITRATE + NITRITE (AS N)	Report units:	MG/L
Dir:	0.4		
Sample date:	02-JUN-14	Finding:	0.8
Chemical:	TETRACHLOROETHYLENE	Report units:	UG/L
Dir:	0.5		
Sample date:	11-FEB-14	Finding:	0.8
Chemical:	TRICHLOROETHYLENE	Report units:	UG/L
Dir:	0.5		
Sample date:	11-FEB-14	Finding:	0.7
Chemical:	TETRACHLOROETHYLENE	Report units:	UG/L
Dir:	0.5		
Sample date:	11-FEB-14	Finding:	0.25
Chemical:	TOTAL TRIHALOMETHANES	Report units:	UG/L
Dir:	0.		
Sample date:	11-FEB-14	Finding:	3960.
Chemical:	NITRATE + NITRITE (AS N)	Report units:	MG/L
Dir:	0.4		
Sample date:	07-NOV-13	Finding:	0.7
Chemical:	TETRACHLOROETHYLENE	Report units:	UG/L
Dir:	0.5		
Sample date:	07-NOV-13	Finding:	3920.
Chemical:	NITRATE + NITRITE (AS N)	Report units:	MG/L
Dir:	0.4		
Sample date:	07-NOV-13	Finding:	1.1
Chemical:	TRICHLOROETHYLENE	Report units:	UG/L
Dir:	0.5		
Sample date:	07-NOV-13	Finding:	0.25
Chemical:	TOTAL TRIHALOMETHANES	Report units:	UG/L
Dir:	0.		
Sample date:	13-AUG-13	Finding:	0.25
Chemical:	TOTAL TRIHALOMETHANES	Report units:	UG/L

GEOCHECK® - PHYSICAL SETTING SOURCE MAP FINDINGS

Dir:	0.		
Sample date:	13-AUG-13	Finding:	3700.
Chemical:	NITRATE + NITRITE (AS N)	Report units:	MG/L
Dir:	0.4		
Sample date:	13-AUG-13	Finding:	0.9
Chemical:	TRICHLOROETHYLENE	Report units:	UG/L
Dir:	0.5		
Sample date:	08-MAY-13	Finding:	0.8
Chemical:	TRICHLOROETHYLENE	Report units:	UG/L
Dir:	0.5		
Sample date:	08-MAY-13	Finding:	3560.
Chemical:	NITRATE + NITRITE (AS N)	Report units:	MG/L
Dir:	0.4		
Sample date:	26-MAR-13	Finding:	3.4
Chemical:	VANADIUM	Report units:	UG/L
Dir:	3.		
Sample date:	26-MAR-13	Finding:	3.5
Chemical:	VANADIUM	Report units:	UG/L
Dir:	3.		
Sample date:	13-FEB-13	Finding:	14.5
Chemical:	MAGNESIUM	Report units:	MG/L
Dir:	0.		
Sample date:	13-FEB-13	Finding:	72.5
Chemical:	SODIUM	Report units:	MG/L
Dir:	0.		
Sample date:	13-FEB-13	Finding:	4.1
Chemical:	POTASSIUM	Report units:	MG/L
Dir:	0.		
Sample date:	13-FEB-13	Finding:	76.5
Chemical:	CHLORIDE	Report units:	MG/L
Dir:	0.		
Sample date:	13-FEB-13	Finding:	124.
Chemical:	SULFATE	Report units:	MG/L
Dir:	0.5		
Sample date:	13-FEB-13	Finding:	0.5
Chemical:	FLUORIDE (F) (NATURAL-SOURCE)	Report units:	MG/L
Dir:	0.1		
Sample date:	13-FEB-13	Finding:	73.3
Chemical:	CALCIUM	Report units:	MG/L
Dir:	0.		
Sample date:	13-FEB-13	Finding:	242.
Chemical:	HARDNESS (TOTAL) AS CaCO ₃	Report units:	MG/L
Dir:	0.		
Sample date:	13-FEB-13	Finding:	0.37
Chemical:	TOTAL ORGANIC CARBON (TOC)	Report units:	MG/L
Dir:	0.3		

GEOCHECK® - PHYSICAL SETTING SOURCE MAP FINDINGS

Sample date:	13-FEB-13	Finding:	160.
Chemical:	BICARBONATE ALKALINITY	Report units:	MG/L
Dir:	0.		
Sample date:	13-FEB-13	Finding:	160.
Chemical:	ALKALINITY (TOTAL) AS CaCO3	Report units:	MG/L
Dir:	0.		
Sample date:	13-FEB-13	Finding:	7.9
Chemical:	PH, LABORATORY	Report units:	Not Reported
Dir:	0.		
Sample date:	13-FEB-13	Finding:	846.
Chemical:	SPECIFIC CONDUCTANCE	Report units:	US
Dir:	0.		
Sample date:	13-FEB-13	Finding:	3120.
Chemical:	NITRATE + NITRITE (AS N)	Report units:	MG/L
Dir:	0.4		
Sample date:	13-FEB-13	Finding:	0.13
Chemical:	BROMIDE	Report units:	MG/L
Dir:	0.		
Sample date:	13-FEB-13	Finding:	0.25
Chemical:	TOTAL TRIHALOMETHANES	Report units:	UG/L
Dir:	0.		
Sample date:	13-FEB-13	Finding:	506.
Chemical:	TOTAL DISSOLVED SOLIDS	Report units:	MG/L
Dir:	0.		
Sample date:	13-FEB-13	Finding:	210.
Chemical:	BORON	Report units:	UG/L
Dir:	100.		
Sample date:	13-FEB-13	Finding:	3.6
Chemical:	VANADIUM	Report units:	UG/L
Dir:	3.		
Sample date:	13-FEB-13	Finding:	0.7
Chemical:	TRICHLOROETHYLENE	Report units:	UG/L
Dir:	0.5		
Sample date:	29-OCT-12	Finding:	1.
Chemical:	TRICHLOROETHYLENE	Report units:	UG/L
Dir:	0.5		
Sample date:	29-OCT-12	Finding:	0.25
Chemical:	TOTAL TRIHALOMETHANES	Report units:	UG/L
Dir:	0.		
Sample date:	29-OCT-12	Finding:	3460.
Chemical:	NITRATE + NITRITE (AS N)	Report units:	MG/L
Dir:	0.4		
Sample date:	15-AUG-12	Finding:	0.8
Chemical:	TRICHLOROETHYLENE	Report units:	UG/L
Dir:	0.5		
Sample date:	15-AUG-12	Finding:	3610.
Chemical:	NITRATE + NITRITE (AS N)	Report units:	MG/L

GEOCHECK® - PHYSICAL SETTING SOURCE MAP FINDINGS

Dir:	0.4		
Sample date:	16-MAY-12	Finding:	0.9
Chemical:	TRICHLOROETHYLENE	Report units:	UG/L
Dir:	0.5		
Sample date:	16-MAY-12	Finding:	3590.
Chemical:	NITRATE + NITRITE (AS N)	Report units:	MG/L
Dir:	0.4		
Sample date:	21-FEB-12	Finding:	0.25
Chemical:	TOTAL TRIHALOMETHANES	Report units:	UG/L
Dir:	0.		
Sample date:	21-FEB-12	Finding:	1.
Chemical:	TRICHLOROETHYLENE	Report units:	UG/L
Dir:	0.5		
Sample date:	21-FEB-12	Finding:	3610.
Chemical:	NITRATE + NITRITE (AS N)	Report units:	MG/L
Dir:	0.4		

W110
East
1/2 - 1 Mile
Higher

CA WELLS 5096

Seq:	5096	Prim sta c:	04S/10W-03P01 S
Frds no:	3010001003	County:	30
District:	08	User id:	TEE
System no:	3010001	Water type:	G
Source nam:	WELL 006 - INACTIVE	Station ty:	WELL/AMBNT/MUN/INTAKE/SUPPLY
Latitude:	335100.0	Longitude:	1175500.0
Precision:	8	Status:	IU
Comment 1:	Not Reported	Comment 2:	Not Reported
Comment 3:	Not Reported	Comment 4:	Not Reported
Comment 5:	Not Reported	Comment 6:	Not Reported
Comment 7:	Not Reported		
System no:	3010001	System nam:	City Of Anaheim
Hqname:	Not Reported	Address:	P.O. BOX 3222 (#559)
City:	ANAHEIM	State:	CA
Zip:	92805	Zip ext:	Not Reported
Pop serv:	292900	Connection:	57397
Area serve:	ANAHEIM		

W111
East
1/2 - 1 Mile
Higher

CA WELLS 5097

Seq:	5097	Prim sta c:	04S/10W-03P02 S
Frds no:	3010001004	County:	30
District:	08	User id:	TEE
System no:	3010001	Water type:	G
Source nam:	WELL 007 - INACTIVE	Station ty:	WELL/AMBNT/MUN/INTAKE/SUPPLY
Latitude:	335100.0	Longitude:	1175500.0
Precision:	8	Status:	IU
Comment 1:	Not Reported	Comment 2:	Not Reported
Comment 3:	Not Reported	Comment 4:	Not Reported

GEOCHECK® - PHYSICAL SETTING SOURCE MAP FINDINGS

Comment 5:	Not Reported	Comment 6:	Not Reported
Comment 7:	Not Reported		
System no:	3010001	System nam:	City Of Anaheim
Hqname:	Not Reported	Address:	P.O. BOX 3222 (#559)
City:	ANAHEIM	State:	CA
Zip:	92805	Zip ext:	Not Reported
Pop serv:	292900	Connection:	57397
Area serve:	ANAHEIM		

**W112
East
1/2 - 1 Mile
Higher**

CA WELLS 5104

Seq:	5104	Prim sta c:	04S/10W-04R07 S
Frds no:	3010010013	County:	30
District:	08	User id:	TEE
System no:	3010010	Water type:	G
Source nam:	WELL 07	Station ty:	WELL/AMBNT/MUN/INTAKE/SUPPLY
Latitude:	335100.0	Longitude:	1175500.0
Precision:	8	Status:	AR
Comment 1:	Not Reported	Comment 2:	Not Reported
Comment 3:	Not Reported	Comment 4:	Not Reported
Comment 5:	Not Reported	Comment 6:	Not Reported
Comment 7:	Not Reported		
System no:	3010010	System nam:	City Of Fullerton
Hqname:	Not Reported	Address:	303 W. Commonwealth
City:	Fullerton	State:	CA
Zip:	92632	Zip ext:	Not Reported
Pop serv:	117420	Connection:	28077
Area serve:	FULLERTON		
Sample date:	05-NOV-14	Finding:	5100.
Chemical:	NITRATE + NITRITE (AS N)	Report units:	MG/L
Dir:	0.4		
Sample date:	05-NOV-14	Finding:	0.25
Chemical:	TOTAL TRIHALOMETHANES	Report units:	UG/L
Dir:	0.		
Sample date:	05-NOV-14	Finding:	4.
Chemical:	TETRACHLOROETHYLENE	Report units:	UG/L
Dir:	0.5		
Sample date:	05-NOV-14	Finding:	1.3
Chemical:	1,1-DICHLOROETHYLENE	Report units:	UG/L
Dir:	0.5		
Sample date:	05-NOV-14	Finding:	1.8
Chemical:	TRICHLOROETHYLENE	Report units:	UG/L
Dir:	0.5		
Sample date:	05-NOV-14	Finding:	22.56
Chemical:	NITRATE (AS NO3)	Report units:	MG/L
Dir:	2.		
Sample date:	18-AUG-14	Finding:	3.4
Chemical:	TETRACHLOROETHYLENE	Report units:	UG/L
Dir:	0.5		

GEOCHECK® - PHYSICAL SETTING SOURCE MAP FINDINGS

Sample date:	18-AUG-14	Finding:	1.2
Chemical:	1,1-DICHLOROETHYLENE	Report units:	UG/L
Dir:	0.5		
Sample date:	18-AUG-14	Finding:	1.9
Chemical:	TRICHLOROETHYLENE	Report units:	UG/L
Dir:	0.5		
Sample date:	18-AUG-14	Finding:	0.25
Chemical:	TOTAL TRIHALOMETHANES	Report units:	UG/L
Dir:	0.		
Sample date:	18-AUG-14	Finding:	3.4
Chemical:	TETRACHLOROETHYLENE	Report units:	UG/L
Dir:	0.5		
Sample date:	18-AUG-14	Finding:	1.2
Chemical:	1,1-DICHLOROETHYLENE	Report units:	UG/L
Dir:	0.5		
Sample date:	18-AUG-14	Finding:	0.25
Chemical:	TOTAL TRIHALOMETHANES	Report units:	UG/L
Dir:	0.		
Sample date:	18-AUG-14	Finding:	1.9
Chemical:	TRICHLOROETHYLENE	Report units:	UG/L
Dir:	0.5		
Sample date:	05-AUG-14	Finding:	0.25
Chemical:	TOTAL TRIHALOMETHANES	Report units:	UG/L
Dir:	0.		
Sample date:	05-AUG-14	Finding:	0.418
Chemical:	RADIUM, TOTAL, MDA95-NTNC ONLY, BY 903.0	Report units:	PCI/L
Dir:	0.		
Sample date:	05-AUG-14	Finding:	0.25
Chemical:	RA-226 OR TOTAL RA BY 903.0 C.E.	Report units:	PCI/L
Dir:	0.		
Sample date:	05-AUG-14	Finding:	0.253
Chemical:	RADIUM 228 MDA95	Report units:	PCI/L
Dir:	0.		
Sample date:	05-AUG-14	Finding:	0.3
Chemical:	URANIUM MDA95	Report units:	PCI/L
Dir:	0.		
Sample date:	05-AUG-14	Finding:	1.11
Chemical:	GROSS ALPHA MDA95	Report units:	PCI/L
Dir:	0.		
Sample date:	05-AUG-14	Finding:	1.7
Chemical:	URANIUM COUNTING ERROR	Report units:	PCI/L
Dir:	0.		
Sample date:	05-AUG-14	Finding:	7.66
Chemical:	URANIUM (PCI/L)	Report units:	PCI/L
Dir:	1.		
Sample date:	05-AUG-14	Finding:	0.554
Chemical:	RADIUM 228 COUNTING ERROR	Report units:	PCI/L

GEOCHECK® - PHYSICAL SETTING SOURCE MAP FINDINGS

Dir:	0.		
Sample date:	05-AUG-14	Finding:	2.13
Chemical:	GROSS ALPHA COUNTING ERROR	Report units:	PCI/L
Dir:	0.		
Sample date:	05-AUG-14	Finding:	7.31
Chemical:	GROSS ALPHA	Report units:	PCI/L
Dir:	3.		
Sample date:	05-AUG-14	Finding:	5570.
Chemical:	NITRATE + NITRITE (AS N)	Report units:	MG/L
Dir:	0.4		
Sample date:	05-AUG-14	Finding:	24.7
Chemical:	NITRATE (AS NO3)	Report units:	MG/L
Dir:	2.		
Sample date:	05-AUG-14	Finding:	1.8
Chemical:	TRICHLOROETHYLENE	Report units:	UG/L
Dir:	0.5		
Sample date:	05-AUG-14	Finding:	1.
Chemical:	1,1-DICHLOROETHYLENE	Report units:	UG/L
Dir:	0.5		
Sample date:	05-AUG-14	Finding:	3.1
Chemical:	TETRACHLOROETHYLENE	Report units:	UG/L
Dir:	0.5		
Sample date:	02-JUN-14	Finding:	1.4
Chemical:	CHROMIUM, HEXAVALENT	Report units:	UG/L
Dir:	1.		
Sample date:	02-JUN-14	Finding:	0.8
Chemical:	1,1-DICHLOROETHYLENE	Report units:	UG/L
Dir:	0.5		
Sample date:	02-JUN-14	Finding:	2.
Chemical:	TRICHLOROETHYLENE	Report units:	UG/L
Dir:	0.5		
Sample date:	02-JUN-14	Finding:	22.5
Chemical:	NITRATE (AS NO3)	Report units:	MG/L
Dir:	2.		
Sample date:	02-JUN-14	Finding:	0.25
Chemical:	TOTAL TRIHALOMETHANES	Report units:	UG/L
Dir:	0.		
Sample date:	02-JUN-14	Finding:	5090.
Chemical:	NITRATE + NITRITE (AS N)	Report units:	MG/L
Dir:	0.4		
Sample date:	02-JUN-14	Finding:	1.9
Chemical:	TETRACHLOROETHYLENE	Report units:	UG/L
Dir:	0.5		
Sample date:	11-FEB-14	Finding:	2.
Chemical:	TRICHLOROETHYLENE	Report units:	UG/L
Dir:	0.5		

GEOCHECK® - PHYSICAL SETTING SOURCE MAP FINDINGS

Sample date:	11-FEB-14	Finding:	23.
Chemical:	NITRATE (AS NO3)	Report units:	MG/L
Dir:	2.		
Sample date:	11-FEB-14	Finding:	0.7
Chemical:	1,1-DICHLOROETHYLENE	Report units:	UG/L
Dir:	0.5		
Sample date:	11-FEB-14	Finding:	2.
Chemical:	TETRACHLOROETHYLENE	Report units:	UG/L
Dir:	0.5		
Sample date:	11-FEB-14	Finding:	5200.
Chemical:	NITRATE + NITRITE (AS N)	Report units:	MG/L
Dir:	0.4		
Sample date:	11-FEB-14	Finding:	0.25
Chemical:	TOTAL TRIHALOMETHANES	Report units:	UG/L
Dir:	0.		
Sample date:	17-DEC-13	Finding:	0.7
Chemical:	1,1-DICHLOROETHYLENE	Report units:	UG/L
Dir:	0.5		
Sample date:	17-DEC-13	Finding:	1.8
Chemical:	TETRACHLOROETHYLENE	Report units:	UG/L
Dir:	0.5		
Sample date:	17-DEC-13	Finding:	1.5
Chemical:	TRICHLOROETHYLENE	Report units:	UG/L
Dir:	0.5		
Sample date:	17-DEC-13	Finding:	1.8
Chemical:	TETRACHLOROETHYLENE	Report units:	UG/L
Dir:	0.5		
Sample date:	17-DEC-13	Finding:	0.25
Chemical:	TOTAL TRIHALOMETHANES	Report units:	UG/L
Dir:	0.		
Sample date:	17-DEC-13	Finding:	1.5
Chemical:	TRICHLOROETHYLENE	Report units:	UG/L
Dir:	0.5		
Sample date:	17-DEC-13	Finding:	0.7
Chemical:	1,1-DICHLOROETHYLENE	Report units:	UG/L
Dir:	0.5		
Sample date:	07-NOV-13	Finding:	2.2
Chemical:	TETRACHLOROETHYLENE	Report units:	UG/L
Dir:	0.5		
Sample date:	07-NOV-13	Finding:	0.8
Chemical:	1,1-DICHLOROETHYLENE	Report units:	UG/L
Dir:	0.5		
Sample date:	07-NOV-13	Finding:	2.2
Chemical:	TRICHLOROETHYLENE	Report units:	UG/L
Dir:	0.5		
Sample date:	07-NOV-13	Finding:	21.2
Chemical:	NITRATE (AS NO3)	Report units:	MG/L

GEOCHECK® - PHYSICAL SETTING SOURCE MAP FINDINGS

Dir:	2.		
Sample date:	07-NOV-13	Finding:	0.25
Chemical:	TOTAL TRIHALOMETHANES	Report units:	UG/L
Dir:	0.		
Sample date:	07-NOV-13	Finding:	4780.
Chemical:	NITRATE + NITRITE (AS N)	Report units:	MG/L
Dir:	0.4		
Sample date:	13-AUG-13	Finding:	0.25
Chemical:	TOTAL TRIHALOMETHANES	Report units:	UG/L
Dir:	0.		
Sample date:	13-AUG-13	Finding:	21.55
Chemical:	NITRATE (AS NO3)	Report units:	MG/L
Dir:	2.		
Sample date:	13-AUG-13	Finding:	2.
Chemical:	TRICHLOROETHYLENE	Report units:	UG/L
Dir:	0.5		
Sample date:	13-AUG-13	Finding:	0.7
Chemical:	1,1-DICHLOROETHYLENE	Report units:	UG/L
Dir:	0.5		
Sample date:	13-AUG-13	Finding:	4870.
Chemical:	NITRATE + NITRITE (AS N)	Report units:	MG/L
Dir:	0.4		
Sample date:	13-AUG-13	Finding:	1.5
Chemical:	TETRACHLOROETHYLENE	Report units:	UG/L
Dir:	0.5		
Sample date:	08-MAY-13	Finding:	21.6
Chemical:	NITRATE (AS NO3)	Report units:	MG/L
Dir:	2.		
Sample date:	08-MAY-13	Finding:	1.9
Chemical:	TRICHLOROETHYLENE	Report units:	UG/L
Dir:	0.5		
Sample date:	08-MAY-13	Finding:	1.2
Chemical:	TETRACHLOROETHYLENE	Report units:	UG/L
Dir:	0.5		
Sample date:	08-MAY-13	Finding:	4880.
Chemical:	NITRATE + NITRITE (AS N)	Report units:	MG/L
Dir:	0.4		
Sample date:	13-FEB-13	Finding:	229.
Chemical:	BICARBONATE ALKALINITY	Report units:	MG/L
Dir:	0.		
Sample date:	13-FEB-13	Finding:	4550.
Chemical:	NITRATE + NITRITE (AS N)	Report units:	MG/L
Dir:	0.4		
Sample date:	13-FEB-13	Finding:	0.2
Chemical:	BROMIDE	Report units:	MG/L
Dir:	0.		

GEOCHECK® - PHYSICAL SETTING SOURCE MAP FINDINGS

Sample date:	13-FEB-13	Finding:	0.25
Chemical:	TOTAL TRIHALOMETHANES	Report units:	UG/L
Dir:	0.		
Sample date:	13-FEB-13	Finding:	20.1
Chemical:	NITRATE (AS NO3)	Report units:	MG/L
Dir:	2.		
Sample date:	13-FEB-13	Finding:	602.
Chemical:	TOTAL DISSOLVED SOLIDS	Report units:	MG/L
Dir:	0.		
Sample date:	13-FEB-13	Finding:	2.1
Chemical:	TRICHLOROETHYLENE	Report units:	UG/L
Dir:	0.5		
Sample date:	13-FEB-13	Finding:	1.
Chemical:	TETRACHLOROETHYLENE	Report units:	UG/L
Dir:	0.5		
Sample date:	13-FEB-13	Finding:	4.
Chemical:	VANADIUM	Report units:	UG/L
Dir:	3.		
Sample date:	13-FEB-13	Finding:	200.
Chemical:	BORON	Report units:	UG/L
Dir:	100.		
Sample date:	13-FEB-13	Finding:	0.45
Chemical:	FLUORIDE (F) (NATURAL-SOURCE)	Report units:	MG/L
Dir:	0.1		
Sample date:	13-FEB-13	Finding:	154.
Chemical:	SULFATE	Report units:	MG/L
Dir:	0.5		
Sample date:	13-FEB-13	Finding:	90.
Chemical:	CHLORIDE	Report units:	MG/L
Dir:	0.		
Sample date:	13-FEB-13	Finding:	4.5
Chemical:	POTASSIUM	Report units:	MG/L
Dir:	0.		
Sample date:	13-FEB-13	Finding:	73.7
Chemical:	SODIUM	Report units:	MG/L
Dir:	0.		
Sample date:	13-FEB-13	Finding:	18.5
Chemical:	MAGNESIUM	Report units:	MG/L
Dir:	0.		
Sample date:	13-FEB-13	Finding:	96.4
Chemical:	CALCIUM	Report units:	MG/L
Dir:	0.		
Sample date:	13-FEB-13	Finding:	317.
Chemical:	HARDNESS (TOTAL) AS CaCO3	Report units:	MG/L
Dir:	0.		
Sample date:	13-FEB-13	Finding:	0.38
Chemical:	TOTAL ORGANIC CARBON (TOC)	Report units:	MG/L

GEOCHECK® - PHYSICAL SETTING SOURCE MAP FINDINGS

Dir:	0.3		
Sample date:	13-FEB-13	Finding:	188.
Chemical:	ALKALINITY (TOTAL) AS CaCO ₃	Report units:	MG/L
Dir:	0.		
Sample date:	13-FEB-13	Finding:	7.9
Chemical:	PH, LABORATORY	Report units:	Not Reported
Dir:	0.		
Sample date:	13-FEB-13	Finding:	1000.
Chemical:	SPECIFIC CONDUCTANCE	Report units:	US
Dir:	0.		
Sample date:	29-OCT-12	Finding:	1.2
Chemical:	TETRACHLOROETHYLENE	Report units:	UG/L
Dir:	0.5		
Sample date:	29-OCT-12	Finding:	0.25
Chemical:	TOTAL TRIHALOMETHANES	Report units:	UG/L
Dir:	0.		
Sample date:	29-OCT-12	Finding:	20.3
Chemical:	NITRATE (AS NO ₃)	Report units:	MG/L
Dir:	2.		
Sample date:	29-OCT-12	Finding:	2.1
Chemical:	TRICHLOROETHYLENE	Report units:	UG/L
Dir:	0.5		
Sample date:	29-OCT-12	Finding:	0.6
Chemical:	1,1-DICHLOROETHYLENE	Report units:	UG/L
Dir:	0.5		
Sample date:	29-OCT-12	Finding:	4600.
Chemical:	NITRATE + NITRITE (AS N)	Report units:	MG/L
Dir:	0.4		
Sample date:	15-AUG-12	Finding:	4720.
Chemical:	NITRATE + NITRITE (AS N)	Report units:	MG/L
Dir:	0.4		
Sample date:	15-AUG-12	Finding:	0.25
Chemical:	TOTAL TRIHALOMETHANES	Report units:	UG/L
Dir:	0.		
Sample date:	15-AUG-12	Finding:	1.
Chemical:	TETRACHLOROETHYLENE	Report units:	UG/L
Dir:	0.5		
Sample date:	15-AUG-12	Finding:	1.8
Chemical:	TRICHLOROETHYLENE	Report units:	UG/L
Dir:	0.5		
Sample date:	15-AUG-12	Finding:	20.9
Chemical:	NITRATE (AS NO ₃)	Report units:	MG/L
Dir:	2.		
Sample date:	16-MAY-12	Finding:	2.1
Chemical:	TRICHLOROETHYLENE	Report units:	UG/L
Dir:	0.5		

GEOCHECK® - PHYSICAL SETTING SOURCE MAP FINDINGS

Sample date:	16-MAY-12	Finding:	0.8
Chemical:	TETRACHLOROETHYLENE	Report units:	UG/L
Dir:	0.5		
Sample date:	16-MAY-12	Finding:	1.2
Chemical:	CHROMIUM, HEXAVALENT	Report units:	UG/L
Dir:	1.		
Sample date:	16-MAY-12	Finding:	0.25
Chemical:	TOTAL TRIHALOMETHANES	Report units:	UG/L
Dir:	0.		
Sample date:	16-MAY-12	Finding:	21.6
Chemical:	NITRATE (AS NO3)	Report units:	MG/L
Dir:	2.		
Sample date:	16-MAY-12	Finding:	4880.
Chemical:	NITRATE + NITRITE (AS N)	Report units:	MG/L
Dir:	0.4		
Sample date:	21-FEB-12	Finding:	4820.
Chemical:	NITRATE + NITRITE (AS N)	Report units:	MG/L
Dir:	0.4		
Sample date:	21-FEB-12	Finding:	21.3
Chemical:	NITRATE (AS NO3)	Report units:	MG/L
Dir:	2.		
Sample date:	21-FEB-12	Finding:	0.25
Chemical:	TOTAL TRIHALOMETHANES	Report units:	UG/L
Dir:	0.		
Sample date:	21-FEB-12	Finding:	0.9
Chemical:	TETRACHLOROETHYLENE	Report units:	UG/L
Dir:	0.5		
Sample date:	21-FEB-12	Finding:	0.6
Chemical:	1,1-DICHLOROETHYLENE	Report units:	UG/L
Dir:	0.5		
Sample date:	21-FEB-12	Finding:	2.3
Chemical:	TRICHLOROETHYLENE	Report units:	UG/L
Dir:	0.5		

**W113
East
1/2 - 1 Mile
Higher**

CA WELLS 5105

Seq:	5105	Prim sta c:	04S/10W-04R08 S
Frds no:	3010010014	County:	30
District:	08	User id:	TEE
System no:	3010010	Water type:	G
Source nam:	WELL 08	Station ty:	WELL/AMBNT/MUN/INTAKE/SUPPLY
Latitude:	335100.0	Longitude:	1175500.0
Precision:	8	Status:	AR
Comment 1:	Not Reported	Comment 2:	Not Reported
Comment 3:	Not Reported	Comment 4:	Not Reported
Comment 5:	Not Reported	Comment 6:	Not Reported
Comment 7:	Not Reported		

GEOCHECK® - PHYSICAL SETTING SOURCE MAP FINDINGS

System no:	3010010	System nam:	City Of Fullerton
Hqname:	Not Reported	Address:	303 W. Commonwealth
City:	Fullerton	State:	CA
Zip:	92632	Zip ext:	Not Reported
Pop serv:	117420	Connection:	28077
Area serve:	FULLERTON		
Sample date:	20-MAR-18	Finding:	1.5
Chemical:	TETRACHLOROETHYLENE	Report units:	UG/L
Dir:	0.5		
Sample date:	20-MAR-18	Finding:	0.6
Chemical:	TRICHLOROETHYLENE	Report units:	UG/L
Dir:	0.5		
Sample date:	20-FEB-18	Finding:	1.4
Chemical:	TETRACHLOROETHYLENE	Report units:	UG/L
Dir:	0.5		
Sample date:	20-FEB-18	Finding:	0.6
Chemical:	TRICHLOROETHYLENE	Report units:	UG/L
Dir:	0.5		
Sample date:	16-JAN-18	Finding:	1.4
Chemical:	TETRACHLOROETHYLENE	Report units:	UG/L
Dir:	0.5		
Sample date:	16-JAN-18	Finding:	0.7
Chemical:	TRICHLOROETHYLENE	Report units:	UG/L
Dir:	0.5		
Sample date:	12-DEC-17	Finding:	0.7
Chemical:	TRICHLOROETHYLENE	Report units:	UG/L
Dir:	0.5		
Sample date:	12-DEC-17	Finding:	1.5
Chemical:	TETRACHLOROETHYLENE	Report units:	UG/L
Dir:	0.5		
Sample date:	14-NOV-17	Finding:	0.9
Chemical:	TRICHLOROETHYLENE	Report units:	UG/L
Dir:	0.5		
Sample date:	14-NOV-17	Finding:	2.
Chemical:	TETRACHLOROETHYLENE	Report units:	UG/L
Dir:	0.5		
Sample date:	30-OCT-17	Finding:	1.9
Chemical:	TETRACHLOROETHYLENE	Report units:	UG/L
Dir:	0.5		
Sample date:	30-OCT-17	Finding:	0.9
Chemical:	TRICHLOROETHYLENE	Report units:	UG/L
Dir:	0.5		
Sample date:	30-OCT-17	Finding:	0.6
Chemical:	TOTAL TRIHALOMETHANES	Report units:	UG/L
Dir:	0.		
Sample date:	24-OCT-17	Finding:	1.
Chemical:	TRICHLOROETHYLENE	Report units:	UG/L
Dir:	0.5		

GEOCHECK® - PHYSICAL SETTING SOURCE MAP FINDINGS

Sample date:	24-OCT-17	Finding:	2.3
Chemical:	TETRACHLOROETHYLENE	Report units:	UG/L
Dir:	0.5		
Sample date:	12-SEP-17	Finding:	0.9
Chemical:	TRICHLOROETHYLENE	Report units:	UG/L
Dir:	0.5		
Sample date:	12-SEP-17	Finding:	2.4
Chemical:	TETRACHLOROETHYLENE	Report units:	UG/L
Dir:	0.5		
Sample date:	22-AUG-17	Finding:	0.6
Chemical:	TRICHLOROETHYLENE	Report units:	UG/L
Dir:	0.5		
Sample date:	22-AUG-17	Finding:	1.9
Chemical:	TETRACHLOROETHYLENE	Report units:	UG/L
Dir:	0.5		
Sample date:	02-AUG-17	Finding:	0.8
Chemical:	TRICHLOROETHYLENE	Report units:	UG/L
Dir:	0.5		
Sample date:	02-AUG-17	Finding:	0.6
Chemical:	TOTAL TRIHALOMETHANES	Report units:	UG/L
Dir:	0.		
Sample date:	02-AUG-17	Finding:	2.3
Chemical:	TETRACHLOROETHYLENE	Report units:	UG/L
Dir:	0.5		
Sample date:	18-JUL-17	Finding:	0.8
Chemical:	TRICHLOROETHYLENE	Report units:	UG/L
Dir:	0.5		
Sample date:	18-JUL-17	Finding:	2.
Chemical:	TETRACHLOROETHYLENE	Report units:	UG/L
Dir:	0.5		
Sample date:	13-JUN-17	Finding:	0.7
Chemical:	TRICHLOROETHYLENE	Report units:	UG/L
Dir:	0.5		
Sample date:	13-JUN-17	Finding:	1.8
Chemical:	TETRACHLOROETHYLENE	Report units:	UG/L
Dir:	0.5		
Sample date:	16-MAY-17	Finding:	0.7
Chemical:	TRICHLOROETHYLENE	Report units:	UG/L
Dir:	0.5		
Sample date:	16-MAY-17	Finding:	1.8
Chemical:	TETRACHLOROETHYLENE	Report units:	UG/L
Dir:	0.5		
Sample date:	04-MAY-17	Finding:	0.7
Chemical:	TRICHLOROETHYLENE	Report units:	UG/L
Dir:	0.5		
Sample date:	04-MAY-17	Finding:	0.6
Chemical:	TOTAL TRIHALOMETHANES	Report units:	UG/L

GEOCHECK® - PHYSICAL SETTING SOURCE MAP FINDINGS

Dir:	0.		
Sample date:	04-MAY-17	Finding:	2.42
Chemical:	NITRATE + NITRITE (AS N)	Report units:	MG/L
Dir:	0.4		
Sample date:	04-MAY-17	Finding:	2.42
Chemical:	NITRATE (AS N)	Report units:	MG/L
Dir:	0.4		
Sample date:	04-MAY-17	Finding:	1.9
Chemical:	TETRACHLOROETHYLENE	Report units:	UG/L
Dir:	0.5		
Sample date:	18-APR-17	Finding:	0.7
Chemical:	TRICHLOROETHYLENE	Report units:	UG/L
Dir:	0.5		
Sample date:	18-APR-17	Finding:	1.8
Chemical:	TETRACHLOROETHYLENE	Report units:	UG/L
Dir:	0.5		
Sample date:	21-MAR-17	Finding:	0.7
Chemical:	TRICHLOROETHYLENE	Report units:	UG/L
Dir:	0.5		
Sample date:	21-MAR-17	Finding:	2.2
Chemical:	TETRACHLOROETHYLENE	Report units:	UG/L
Dir:	0.5		
Sample date:	21-FEB-17	Finding:	0.76
Chemical:	TRICHLOROETHYLENE	Report units:	UG/L
Dir:	0.5		
Sample date:	21-FEB-17	Finding:	1.4
Chemical:	TETRACHLOROETHYLENE	Report units:	UG/L
Dir:	0.5		
Sample date:	15-FEB-17	Finding:	0.25
Chemical:	TOTAL TRIHALOMETHANES	Report units:	UG/L
Dir:	0.		
Sample date:	15-FEB-17	Finding:	1.7
Chemical:	TETRACHLOROETHYLENE	Report units:	UG/L
Dir:	0.5		
Sample date:	15-FEB-17	Finding:	0.7
Chemical:	TRICHLOROETHYLENE	Report units:	UG/L
Dir:	0.5		
Sample date:	24-JAN-17	Finding:	0.57
Chemical:	TRICHLOROETHYLENE	Report units:	UG/L
Dir:	0.5		
Sample date:	24-JAN-17	Finding:	1.1
Chemical:	TETRACHLOROETHYLENE	Report units:	UG/L
Dir:	0.5		
Sample date:	13-DEC-16	Finding:	0.71
Chemical:	TRICHLOROETHYLENE	Report units:	UG/L
Dir:	0.5		

GEOCHECK® - PHYSICAL SETTING SOURCE MAP FINDINGS

Sample date:	13-DEC-16	Finding:	2.
Chemical:	TETRACHLOROETHYLENE	Report units:	UG/L
Dir:	0.5		
Sample date:	15-NOV-16	Finding:	0.71
Chemical:	TRICHLOROETHYLENE	Report units:	UG/L
Dir:	0.5		
Sample date:	15-NOV-16	Finding:	1.3
Chemical:	TETRACHLOROETHYLENE	Report units:	UG/L
Dir:	0.5		
Sample date:	09-NOV-16	Finding:	0.25
Chemical:	TOTAL TRIHALOMETHANES	Report units:	UG/L
Dir:	0.		
Sample date:	09-NOV-16	Finding:	1.9
Chemical:	TETRACHLOROETHYLENE	Report units:	UG/L
Dir:	0.5		
Sample date:	09-NOV-16	Finding:	0.7
Chemical:	TRICHLOROETHYLENE	Report units:	UG/L
Dir:	0.5		
Sample date:	11-OCT-16	Finding:	3.1
Chemical:	TETRACHLOROETHYLENE	Report units:	UG/L
Dir:	0.5		
Sample date:	11-OCT-16	Finding:	1.1
Chemical:	TRICHLOROETHYLENE	Report units:	UG/L
Dir:	0.5		
Sample date:	20-SEP-16	Finding:	0.51
Chemical:	TRICHLOROETHYLENE	Report units:	UG/L
Dir:	0.5		
Sample date:	20-SEP-16	Finding:	1.3
Chemical:	TETRACHLOROETHYLENE	Report units:	UG/L
Dir:	0.5		
Sample date:	23-AUG-16	Finding:	0.79
Chemical:	TRICHLOROETHYLENE	Report units:	UG/L
Dir:	0.5		
Sample date:	23-AUG-16	Finding:	1.9
Chemical:	TETRACHLOROETHYLENE	Report units:	UG/L
Dir:	0.5		
Sample date:	04-AUG-16	Finding:	0.25
Chemical:	TOTAL TRIHALOMETHANES	Report units:	UG/L
Dir:	0.		
Sample date:	04-AUG-16	Finding:	1.9
Chemical:	TETRACHLOROETHYLENE	Report units:	UG/L
Dir:	0.5		
Sample date:	04-AUG-16	Finding:	0.8
Chemical:	TRICHLOROETHYLENE	Report units:	UG/L
Dir:	0.5		
Sample date:	19-JUL-16	Finding:	0.61
Chemical:	TRICHLOROETHYLENE	Report units:	UG/L

GEOCHECK® - PHYSICAL SETTING SOURCE MAP FINDINGS

Dir:	0.5		
Sample date:	19-JUL-16	Finding:	1.6
Chemical:	TETRACHLOROETHYLENE	Report units:	UG/L
Dir:	0.5		
Sample date:	14-JUN-16	Finding:	0.71
Chemical:	TRICHLOROETHYLENE	Report units:	UG/L
Dir:	0.5		
Sample date:	14-JUN-16	Finding:	1.9
Chemical:	TETRACHLOROETHYLENE	Report units:	UG/L
Dir:	0.5		
Sample date:	18-MAY-16	Finding:	0.25
Chemical:	TOTAL TRIHALOMETHANES	Report units:	UG/L
Dir:	0.		
Sample date:	18-MAY-16	Finding:	1.6
Chemical:	TETRACHLOROETHYLENE	Report units:	UG/L
Dir:	0.5		
Sample date:	18-MAY-16	Finding:	0.6
Chemical:	TRICHLOROETHYLENE	Report units:	UG/L
Dir:	0.5		
Sample date:	10-MAY-16	Finding:	0.78
Chemical:	TRICHLOROETHYLENE	Report units:	UG/L
Dir:	0.5		
Sample date:	10-MAY-16	Finding:	1.7
Chemical:	TETRACHLOROETHYLENE	Report units:	UG/L
Dir:	0.5		
Sample date:	02-MAY-16	Finding:	0.14
Chemical:	BROMIDE	Report units:	MG/L
Dir:	0.		
Sample date:	02-MAY-16	Finding:	2.9
Chemical:	NITRATE + NITRITE (AS N)	Report units:	MG/L
Dir:	0.4		
Sample date:	02-MAY-16	Finding:	0.7
Chemical:	TRICHLOROETHYLENE	Report units:	UG/L
Dir:	0.5		
Sample date:	02-MAY-16	Finding:	442.
Chemical:	TOTAL DISSOLVED SOLIDS	Report units:	MG/L
Dir:	0.		
Sample date:	02-MAY-16	Finding:	0.25
Chemical:	TOTAL TRIHALOMETHANES	Report units:	UG/L
Dir:	0.		
Sample date:	02-MAY-16	Finding:	689.
Chemical:	SPECIFIC CONDUCTANCE	Report units:	US
Dir:	0.		
Sample date:	02-MAY-16	Finding:	7.8
Chemical:	PH, LABORATORY	Report units:	Not Reported
Dir:	0.		

GEOCHECK® - PHYSICAL SETTING SOURCE MAP FINDINGS

Sample date:	02-MAY-16	Finding:	142.
Chemical:	ALKALINITY (TOTAL) AS CaCO3	Report units:	MG/L
Dir:	0.		
Sample date:	02-MAY-16	Finding:	142.
Chemical:	BICARBONATE ALKALINITY	Report units:	MG/L
Dir:	0.		
Sample date:	02-MAY-16	Finding:	2.89
Chemical:	NITRATE (AS N)	Report units:	MG/L
Dir:	0.4		
Sample date:	02-MAY-16	Finding:	218.
Chemical:	HARDNESS (TOTAL) AS CaCO3	Report units:	MG/L
Dir:	0.		
Sample date:	02-MAY-16	Finding:	66.8
Chemical:	CALCIUM	Report units:	MG/L
Dir:	0.		
Sample date:	02-MAY-16	Finding:	12.4
Chemical:	MAGNESIUM	Report units:	MG/L
Dir:	0.		
Sample date:	02-MAY-16	Finding:	64.6
Chemical:	SODIUM	Report units:	MG/L
Dir:	0.		
Sample date:	02-MAY-16	Finding:	3.9
Chemical:	POTASSIUM	Report units:	MG/L
Dir:	0.		
Sample date:	02-MAY-16	Finding:	69.5
Chemical:	CHLORIDE	Report units:	MG/L
Dir:	0.		
Sample date:	02-MAY-16	Finding:	117.
Chemical:	SULFATE	Report units:	MG/L
Dir:	0.5		
Sample date:	02-MAY-16	Finding:	200.
Chemical:	BORON	Report units:	UG/L
Dir:	100.		
Sample date:	02-MAY-16	Finding:	1.7
Chemical:	TETRACHLOROETHYLENE	Report units:	UG/L
Dir:	0.5		
Sample date:	12-APR-16	Finding:	0.89
Chemical:	TRICHLOROETHYLENE	Report units:	UG/L
Dir:	0.5		
Sample date:	12-APR-16	Finding:	2.2
Chemical:	TETRACHLOROETHYLENE	Report units:	UG/L
Dir:	0.5		
Sample date:	15-MAR-16	Finding:	0.83
Chemical:	TRICHLOROETHYLENE	Report units:	UG/L
Dir:	0.5		
Sample date:	15-MAR-16	Finding:	2.1
Chemical:	TETRACHLOROETHYLENE	Report units:	UG/L

GEOCHECK® - PHYSICAL SETTING SOURCE MAP FINDINGS

Dir:	0.5		
Sample date:	16-FEB-16	Finding:	0.7
Chemical:	TRICHLOROETHYLENE	Report units:	UG/L
Dir:	0.5		
Sample date:	16-FEB-16	Finding:	1.6
Chemical:	TETRACHLOROETHYLENE	Report units:	UG/L
Dir:	0.5		
Sample date:	03-FEB-16	Finding:	0.25
Chemical:	TOTAL TRIHALOMETHANES	Report units:	UG/L
Dir:	0.		
Sample date:	03-FEB-16	Finding:	0.14
Chemical:	BROMIDE	Report units:	MG/L
Dir:	0.		
Sample date:	03-FEB-16	Finding:	760.
Chemical:	SPECIFIC CONDUCTANCE	Report units:	US
Dir:	0.		
Sample date:	03-FEB-16	Finding:	7.6
Chemical:	PH, LABORATORY	Report units:	Not Reported
Dir:	0.		
Sample date:	03-FEB-16	Finding:	148.
Chemical:	ALKALINITY (TOTAL) AS CaCO ₃	Report units:	MG/L
Dir:	0.		
Sample date:	03-FEB-16	Finding:	180.
Chemical:	BICARBONATE ALKALINITY	Report units:	MG/L
Dir:	0.		
Sample date:	03-FEB-16	Finding:	2.97
Chemical:	NITRATE (AS N)	Report units:	MG/L
Dir:	0.4		
Sample date:	03-FEB-16	Finding:	220.
Chemical:	HARDNESS (TOTAL) AS CaCO ₃	Report units:	MG/L
Dir:	0.		
Sample date:	03-FEB-16	Finding:	67.2
Chemical:	CALCIUM	Report units:	MG/L
Dir:	0.		
Sample date:	03-FEB-16	Finding:	12.6
Chemical:	MAGNESIUM	Report units:	MG/L
Dir:	0.		
Sample date:	03-FEB-16	Finding:	65.5
Chemical:	SODIUM	Report units:	MG/L
Dir:	0.		
Sample date:	03-FEB-16	Finding:	3.9
Chemical:	POTASSIUM	Report units:	MG/L
Dir:	0.		
Sample date:	03-FEB-16	Finding:	67.4
Chemical:	CHLORIDE	Report units:	MG/L
Dir:	0.		

GEOCHECK® - PHYSICAL SETTING SOURCE MAP FINDINGS

Sample date:	03-FEB-16	Finding:	115.
Chemical:	SULFATE	Report units:	MG/L
Dir:	0.5		
Sample date:	03-FEB-16	Finding:	0.51
Chemical:	FLUORIDE (F) (NATURAL-SOURCE)	Report units:	MG/L
Dir:	0.1		
Sample date:	03-FEB-16	Finding:	210.
Chemical:	BORON	Report units:	UG/L
Dir:	100.		
Sample date:	03-FEB-16	Finding:	1.4
Chemical:	TETRACHLOROETHYLENE	Report units:	UG/L
Dir:	0.5		
Sample date:	03-FEB-16	Finding:	2.97
Chemical:	NITRATE + NITRITE (AS N)	Report units:	MG/L
Dir:	0.4		
Sample date:	03-FEB-16	Finding:	0.6
Chemical:	TRICHLOROETHYLENE	Report units:	UG/L
Dir:	0.5		
Sample date:	03-FEB-16	Finding:	464.
Chemical:	TOTAL DISSOLVED SOLIDS	Report units:	MG/L
Dir:	0.		
Sample date:	19-JAN-16	Finding:	0.73
Chemical:	TRICHLOROETHYLENE	Report units:	UG/L
Dir:	0.5		
Sample date:	19-JAN-16	Finding:	1.5
Chemical:	TETRACHLOROETHYLENE	Report units:	UG/L
Dir:	0.5		
Sample date:	08-DEC-15	Finding:	0.76
Chemical:	TRICHLOROETHYLENE	Report units:	UG/L
Dir:	0.5		
Sample date:	08-DEC-15	Finding:	1.6
Chemical:	TETRACHLOROETHYLENE	Report units:	UG/L
Dir:	0.5		
Sample date:	17-NOV-15	Finding:	0.67
Chemical:	TRICHLOROETHYLENE	Report units:	UG/L
Dir:	0.5		
Sample date:	17-NOV-15	Finding:	1.4
Chemical:	TETRACHLOROETHYLENE	Report units:	UG/L
Dir:	0.5		
Sample date:	04-NOV-15	Finding:	0.8
Chemical:	TRICHLOROETHYLENE	Report units:	UG/L
Dir:	0.5		
Sample date:	04-NOV-15	Finding:	0.25
Chemical:	TOTAL TRIHALOMETHANES	Report units:	UG/L
Dir:	0.		
Sample date:	04-NOV-15	Finding:	1.5
Chemical:	TETRACHLOROETHYLENE	Report units:	UG/L

GEOCHECK® - PHYSICAL SETTING SOURCE MAP FINDINGS

Dir:	0.5		
Sample date:	27-OCT-15	Finding:	0.8
Chemical:	TRICHLOROETHYLENE	Report units:	UG/L
Dir:	0.5		
Sample date:	27-OCT-15	Finding:	1.6
Chemical:	TETRACHLOROETHYLENE	Report units:	UG/L
Dir:	0.5		
Sample date:	05-AUG-15	Finding:	0.5
Chemical:	TOTAL TRIHALOMETHANES	Report units:	UG/L
Dir:	0.		
Sample date:	05-AUG-15	Finding:	1.6
Chemical:	TETRACHLOROETHYLENE	Report units:	UG/L
Dir:	0.5		
Sample date:	05-AUG-15	Finding:	1.
Chemical:	TRICHLOROETHYLENE	Report units:	UG/L
Dir:	0.5		
Sample date:	04-MAY-15	Finding:	1.5
Chemical:	TETRACHLOROETHYLENE	Report units:	UG/L
Dir:	0.5		
Sample date:	04-MAY-15	Finding:	0.25
Chemical:	TOTAL TRIHALOMETHANES	Report units:	UG/L
Dir:	0.		
Sample date:	04-MAY-15	Finding:	3310.
Chemical:	NITRATE + NITRITE (AS N)	Report units:	MG/L
Dir:	0.4		
Sample date:	04-MAY-15	Finding:	0.7
Chemical:	TRICHLOROETHYLENE	Report units:	UG/L
Dir:	0.5		
Sample date:	17-FEB-15	Finding:	0.25
Chemical:	TOTAL TRIHALOMETHANES	Report units:	UG/L
Dir:	0.		
Sample date:	17-FEB-15	Finding:	0.9
Chemical:	TRICHLOROETHYLENE	Report units:	UG/L
Dir:	0.5		
Sample date:	17-FEB-15	Finding:	1.6
Chemical:	TETRACHLOROETHYLENE	Report units:	UG/L
Dir:	0.5		
Sample date:	05-NOV-14	Finding:	0.9
Chemical:	TRICHLOROETHYLENE	Report units:	UG/L
Dir:	0.5		
Sample date:	05-NOV-14	Finding:	1.5
Chemical:	TETRACHLOROETHYLENE	Report units:	UG/L
Dir:	0.5		
Sample date:	05-NOV-14	Finding:	0.25
Chemical:	TOTAL TRIHALOMETHANES	Report units:	UG/L
Dir:	0.		

GEOCHECK® - PHYSICAL SETTING SOURCE MAP FINDINGS

Sample date:	05-AUG-14	Finding:	0.418
Chemical:	RADIUM, TOTAL, MDA95-NTNC ONLY, BY 903.0	Dir:	0.
Report units:	PCI/L		
Sample date:	05-AUG-14	Finding:	0.193
Chemical:	RA-226 OR TOTAL RA BY 903.0 C.E.	Report units:	PCI/L
Dir:	0.		
Sample date:	05-AUG-14	Finding:	0.2
Chemical:	RADIUM 228 MDA95	Report units:	PCI/L
Dir:	0.		
Sample date:	05-AUG-14	Finding:	0.3
Chemical:	URANIUM MDA95	Report units:	PCI/L
Dir:	0.		
Sample date:	05-AUG-14	Finding:	1.11
Chemical:	GROSS ALPHA MDA95	Report units:	PCI/L
Dir:	0.		
Sample date:	05-AUG-14	Finding:	1.17
Chemical:	URANIUM COUNTING ERROR	Report units:	PCI/L
Dir:	0.		
Sample date:	05-AUG-14	Finding:	3.24
Chemical:	URANIUM (PCI/L)	Report units:	PCI/L
Dir:	1.		
Sample date:	05-AUG-14	Finding:	0.58
Chemical:	RADIUM 228 COUNTING ERROR	Report units:	PCI/L
Dir:	0.		
Sample date:	05-AUG-14	Finding:	1.5
Chemical:	TETRACHLOROETHYLENE	Report units:	UG/L
Dir:	0.5		
Sample date:	05-AUG-14	Finding:	0.9
Chemical:	TRICHLOROETHYLENE	Report units:	UG/L
Dir:	0.5		
Sample date:	05-AUG-14	Finding:	0.25
Chemical:	TOTAL TRIHALOMETHANES	Report units:	UG/L
Dir:	0.		
Sample date:	05-AUG-14	Finding:	1.38
Chemical:	GROSS ALPHA COUNTING ERROR	Report units:	PCI/L
Dir:	0.		
Sample date:	02-JUN-14	Finding:	0.25
Chemical:	TOTAL TRIHALOMETHANES	Report units:	UG/L
Dir:	0.		
Sample date:	02-JUN-14	Finding:	1.3
Chemical:	TETRACHLOROETHYLENE	Report units:	UG/L
Dir:	0.5		
Sample date:	02-JUN-14	Finding:	1.
Chemical:	TRICHLOROETHYLENE	Report units:	UG/L
Dir:	0.5		
Sample date:	02-JUN-14	Finding:	3330.
Chemical:	NITRATE + NITRITE (AS N)	Report units:	MG/L

GEOCHECK® - PHYSICAL SETTING SOURCE MAP FINDINGS

Dir:	0.4		
Sample date:	11-FEB-14	Finding:	0.25
Chemical:	TOTAL TRIHALOMETHANES	Report units:	UG/L
Dir:	0.		
Sample date:	11-FEB-14	Finding:	3230.
Chemical:	NITRATE + NITRITE (AS N)	Report units:	MG/L
Dir:	0.4		
Sample date:	11-FEB-14	Finding:	0.8
Chemical:	TRICHLOROETHYLENE	Report units:	UG/L
Dir:	0.5		
Sample date:	11-FEB-14	Finding:	1.
Chemical:	TETRACHLOROETHYLENE	Report units:	UG/L
Dir:	0.5		
Sample date:	07-NOV-13	Finding:	0.9
Chemical:	TETRACHLOROETHYLENE	Report units:	UG/L
Dir:	0.5		
Sample date:	07-NOV-13	Finding:	0.8
Chemical:	TRICHLOROETHYLENE	Report units:	UG/L
Dir:	0.5		
Sample date:	07-NOV-13	Finding:	3110.
Chemical:	NITRATE + NITRITE (AS N)	Report units:	MG/L
Dir:	0.4		
Sample date:	07-NOV-13	Finding:	0.25
Chemical:	TOTAL TRIHALOMETHANES	Report units:	UG/L
Dir:	0.		
Sample date:	13-AUG-13	Finding:	0.7
Chemical:	TETRACHLOROETHYLENE	Report units:	UG/L
Dir:	0.5		
Sample date:	13-AUG-13	Finding:	0.7
Chemical:	TRICHLOROETHYLENE	Report units:	UG/L
Dir:	0.5		
Sample date:	13-AUG-13	Finding:	0.25
Chemical:	TOTAL TRIHALOMETHANES	Report units:	UG/L
Dir:	0.		
Sample date:	13-AUG-13	Finding:	3050.
Chemical:	NITRATE + NITRITE (AS N)	Report units:	MG/L
Dir:	0.4		
Sample date:	08-MAY-13	Finding:	0.7
Chemical:	TRICHLOROETHYLENE	Report units:	UG/L
Dir:	0.5		
Sample date:	08-MAY-13	Finding:	0.6
Chemical:	TETRACHLOROETHYLENE	Report units:	UG/L
Dir:	0.5		
Sample date:	08-MAY-13	Finding:	3030.
Chemical:	NITRATE + NITRITE (AS N)	Report units:	MG/L
Dir:	0.4		

GEOCHECK® - PHYSICAL SETTING SOURCE MAP FINDINGS

Sample date:	13-FEB-13	Finding:	0.7
Chemical:	TETRACHLOROETHYLENE	Report units:	UG/L
Dir:	0.5		
Sample date:	13-FEB-13	Finding:	0.9
Chemical:	TRICHLOROETHYLENE	Report units:	UG/L
Dir:	0.5		
Sample date:	13-FEB-13	Finding:	504.
Chemical:	TOTAL DISSOLVED SOLIDS	Report units:	MG/L
Dir:	0.		
Sample date:	13-FEB-13	Finding:	0.25
Chemical:	TOTAL TRIHALOMETHANES	Report units:	UG/L
Dir:	0.		
Sample date:	13-FEB-13	Finding:	0.14
Chemical:	BROMIDE	Report units:	MG/L
Dir:	0.		
Sample date:	13-FEB-13	Finding:	3000.
Chemical:	NITRATE + NITRITE (AS N)	Report units:	MG/L
Dir:	0.4		
Sample date:	13-FEB-13	Finding:	3.8
Chemical:	VANADIUM	Report units:	UG/L
Dir:	3.		
Sample date:	13-FEB-13	Finding:	210.
Chemical:	BORON	Report units:	UG/L
Dir:	100.		
Sample date:	13-FEB-13	Finding:	0.51
Chemical:	FLUORIDE (F) (NATURAL-SOURCE)	Report units:	MG/L
Dir:	0.1		
Sample date:	13-FEB-13	Finding:	126.
Chemical:	SULFATE	Report units:	MG/L
Dir:	0.5		
Sample date:	13-FEB-13	Finding:	78.5
Chemical:	CHLORIDE	Report units:	MG/L
Dir:	0.		
Sample date:	13-FEB-13	Finding:	4.1
Chemical:	POTASSIUM	Report units:	MG/L
Dir:	0.		
Sample date:	13-FEB-13	Finding:	71.9
Chemical:	SODIUM	Report units:	MG/L
Dir:	0.		
Sample date:	13-FEB-13	Finding:	14.3
Chemical:	MAGNESIUM	Report units:	MG/L
Dir:	0.		
Sample date:	13-FEB-13	Finding:	73.2
Chemical:	CALCIUM	Report units:	MG/L
Dir:	0.		
Sample date:	13-FEB-13	Finding:	242.
Chemical:	HARDNESS (TOTAL) AS CaCO3	Report units:	MG/L

GEOCHECK® - PHYSICAL SETTING SOURCE MAP FINDINGS

Dir:	0.		
Sample date:	13-FEB-13	Finding:	0.35
Chemical:	TOTAL ORGANIC CARBON (TOC)	Report units:	MG/L
Dir:	0.3		
Sample date:	13-FEB-13	Finding:	197.
Chemical:	BICARBONATE ALKALINITY	Report units:	MG/L
Dir:	0.		
Sample date:	13-FEB-13	Finding:	162.
Chemical:	ALKALINITY (TOTAL) AS CaCO ₃	Report units:	MG/L
Dir:	0.		
Sample date:	13-FEB-13	Finding:	853.
Chemical:	SPECIFIC CONDUCTANCE	Report units:	US
Dir:	0.		
Sample date:	13-FEB-13	Finding:	7.9
Chemical:	PH, LABORATORY	Report units:	Not Reported
Dir:	0.		
Sample date:	29-OCT-12	Finding:	0.25
Chemical:	TOTAL TRIHALOMETHANES	Report units:	UG/L
Dir:	0.		
Sample date:	29-OCT-12	Finding:	3240.
Chemical:	NITRATE + NITRITE (AS N)	Report units:	MG/L
Dir:	0.4		
Sample date:	29-OCT-12	Finding:	0.9
Chemical:	TRICHLOROETHYLENE	Report units:	UG/L
Dir:	0.5		
Sample date:	29-OCT-12	Finding:	0.7
Chemical:	TETRACHLOROETHYLENE	Report units:	UG/L
Dir:	0.5		
Sample date:	15-AUG-12	Finding:	0.6
Chemical:	TETRACHLOROETHYLENE	Report units:	UG/L
Dir:	0.5		
Sample date:	15-AUG-12	Finding:	3330.
Chemical:	NITRATE + NITRITE (AS N)	Report units:	MG/L
Dir:	0.4		
Sample date:	15-AUG-12	Finding:	0.7
Chemical:	TRICHLOROETHYLENE	Report units:	UG/L
Dir:	0.5		
Sample date:	16-MAY-12	Finding:	3520.
Chemical:	NITRATE + NITRITE (AS N)	Report units:	MG/L
Dir:	0.4		
Sample date:	16-MAY-12	Finding:	0.6
Chemical:	TETRACHLOROETHYLENE	Report units:	UG/L
Dir:	0.5		
Sample date:	16-MAY-12	Finding:	0.8
Chemical:	TRICHLOROETHYLENE	Report units:	UG/L
Dir:	0.5		

GEOCHECK® - PHYSICAL SETTING SOURCE MAP FINDINGS

Sample date:	21-FEB-12	Finding:	3520.
Chemical:	NITRATE + NITRITE (AS N)	Report units:	MG/L
Dir:	0.4		
Sample date:	21-FEB-12	Finding:	0.25
Chemical:	TOTAL TRIHALOMETHANES	Report units:	UG/L
Dir:	0.		
Sample date:	21-FEB-12	Finding:	0.9
Chemical:	TRICHLOROETHYLENE	Report units:	UG/L
Dir:	0.5		
Sample date:	21-FEB-12	Finding:	0.7
Chemical:	TETRACHLOROETHYLENE	Report units:	UG/L
Dir:	0.5		

**W114
East
1/2 - 1 Mile
Higher**

CA WELLS 5102

Seq:	5102	Prim sta c:	04S/10W-04R04 S
Frds no:	3010010012	County:	30
District:	08	User id:	TEE
System no:	3010010	Water type:	G
Source nam:	WELL 06	Station ty:	WELL/AMBNT/MUN/INTAKE/SUPPLY
Latitude:	335100.0	Longitude:	1175500.0
Precision:	8	Status:	AR
Comment 1:	Not Reported	Comment 2:	Not Reported
Comment 3:	Not Reported	Comment 4:	Not Reported
Comment 5:	Not Reported	Comment 6:	Not Reported
Comment 7:	Not Reported		
System no:	3010010	System nam:	City Of Fullerton
Hqname:	Not Reported	Address:	303 W. Commonwealth
City:	Fullerton	State:	CA
Zip:	92632	Zip ext:	Not Reported
Pop serv:	117420	Connection:	28077
Area serve:	FULLERTON		
Sample date:	16-JAN-18	Finding:	1.
Chemical:	TOTAL TRIHALOMETHANES	Report units:	UG/L
Dir:	0.		
Sample date:	16-JAN-18	Finding:	0.6
Chemical:	TRICHLOROETHYLENE	Report units:	UG/L
Dir:	0.5		
Sample date:	14-NOV-17	Finding:	0.9
Chemical:	TRICHLOROETHYLENE	Report units:	UG/L
Dir:	0.5		
Sample date:	30-OCT-17	Finding:	1.
Chemical:	TRICHLOROETHYLENE	Report units:	UG/L
Dir:	0.5		
Sample date:	30-OCT-17	Finding:	0.7
Chemical:	TOTAL TRIHALOMETHANES	Report units:	UG/L
Dir:	0.		
Sample date:	30-OCT-17	Finding:	2.4

GEOCHECK® - PHYSICAL SETTING SOURCE MAP FINDINGS

Chemical: Dir:	NITRATE + NITRITE (AS N) 0.4	Report units:	MG/L
Sample date: Chemical: Dir:	30-OCT-17 NITRATE (AS N) 0.4	Finding: Report units:	2.39 MG/L
Sample date: Chemical: Dir:	24-OCT-17 TRICHLOROETHYLENE 0.5	Finding: Report units:	0.9 UG/L
Sample date: Chemical: Dir:	12-SEP-17 TRICHLOROETHYLENE 0.5	Finding: Report units:	1.1 UG/L
Sample date: Chemical: Dir:	22-AUG-17 TRICHLOROETHYLENE 0.5	Finding: Report units:	0.8 UG/L
Sample date: Chemical: Dir:	02-AUG-17 TRICHLOROETHYLENE 0.5	Finding: Report units:	1.1 UG/L
Sample date: Chemical: Dir:	02-AUG-17 TOTAL TRIHALOMETHANES 0.	Finding: Report units:	0.6 UG/L
Sample date: Chemical: Dir:	02-AUG-17 NITRATE + NITRITE (AS N) 0.4	Finding: Report units:	2.52 MG/L
Sample date: Chemical: Dir:	02-AUG-17 NITRATE (AS N) 0.4	Finding: Report units:	2.52 MG/L
Sample date: Chemical: Dir:	18-JUL-17 TRICHLOROETHYLENE 0.5	Finding: Report units:	0.9 UG/L
Sample date: Chemical: Dir:	13-JUN-17 TRICHLOROETHYLENE 0.5	Finding: Report units:	0.8 UG/L
Sample date: Chemical: Dir:	16-MAY-17 TRICHLOROETHYLENE 0.5	Finding: Report units:	0.8 UG/L
Sample date: Chemical: Dir:	04-MAY-17 TRICHLOROETHYLENE 0.5	Finding: Report units:	0.7 UG/L
Sample date: Chemical: Dir:	04-MAY-17 TOTAL TRIHALOMETHANES 0.	Finding: Report units:	0.6 UG/L
Sample date: Chemical: Dir:	04-MAY-17 NITRATE + NITRITE (AS N) 0.4	Finding: Report units:	2.27 MG/L
Sample date: Chemical: Dir:	04-MAY-17 NITRATE (AS N) 0.4	Finding: Report units:	2.27 MG/L

GEOCHECK® - PHYSICAL SETTING SOURCE MAP FINDINGS

Sample date:	21-MAR-17	Finding:	0.6
Chemical:	TRICHLOROETHYLENE	Report units:	UG/L
Dir:	0.5		
Sample date:	21-FEB-17	Finding:	0.66
Chemical:	TRICHLOROETHYLENE	Report units:	UG/L
Dir:	0.5		
Sample date:	15-FEB-17	Finding:	0.5
Chemical:	TOTAL TRIHALOMETHANES	Report units:	UG/L
Dir:	0.		
Sample date:	15-FEB-17	Finding:	2.13
Chemical:	NITRATE + NITRITE (AS N)	Report units:	MG/L
Dir:	0.4		
Sample date:	15-FEB-17	Finding:	2.12
Chemical:	NITRATE (AS N)	Report units:	MG/L
Dir:	0.4		
Sample date:	24-JAN-17	Finding:	0.58
Chemical:	TRICHLOROETHYLENE	Report units:	UG/L
Dir:	0.5		
Sample date:	13-DEC-16	Finding:	0.69
Chemical:	TRICHLOROETHYLENE	Report units:	UG/L
Dir:	0.5		
Sample date:	15-NOV-16	Finding:	0.64
Chemical:	TRICHLOROETHYLENE	Report units:	UG/L
Dir:	0.5		
Sample date:	09-NOV-16	Finding:	0.6
Chemical:	TRICHLOROETHYLENE	Report units:	UG/L
Dir:	0.5		
Sample date:	09-NOV-16	Finding:	0.5
Chemical:	TOTAL TRIHALOMETHANES	Report units:	UG/L
Dir:	0.		
Sample date:	09-NOV-16	Finding:	2.27
Chemical:	NITRATE + NITRITE (AS N)	Report units:	MG/L
Dir:	0.4		
Sample date:	09-NOV-16	Finding:	2.27
Chemical:	NITRATE (AS N)	Report units:	MG/L
Dir:	0.4		
Sample date:	11-OCT-16	Finding:	0.94
Chemical:	TRICHLOROETHYLENE	Report units:	UG/L
Dir:	0.5		
Sample date:	11-OCT-16	Finding:	0.63
Chemical:	TETRACHLOROETHYLENE	Report units:	UG/L
Dir:	0.5		
Sample date:	20-SEP-16	Finding:	0.55
Chemical:	TRICHLOROETHYLENE	Report units:	UG/L
Dir:	0.5		
Sample date:	23-AUG-16	Finding:	0.7
Chemical:	TRICHLOROETHYLENE	Report units:	UG/L

GEOCHECK® - PHYSICAL SETTING SOURCE MAP FINDINGS

Dir:	0.5		
Sample date:	23-AUG-16	Finding:	0.54
Chemical:	TETRACHLOROETHYLENE	Report units:	UG/L
Dir:	0.5		
Sample date:	04-AUG-16	Finding:	0.25
Chemical:	TOTAL TRIHALOMETHANES	Report units:	UG/L
Dir:	0.		
Sample date:	04-AUG-16	Finding:	2.44
Chemical:	NITRATE + NITRITE (AS N)	Report units:	MG/L
Dir:	0.4		
Sample date:	04-AUG-16	Finding:	2.44
Chemical:	NITRATE (AS N)	Report units:	MG/L
Dir:	0.4		
Sample date:	04-AUG-16	Finding:	0.6
Chemical:	TRICHLOROETHYLENE	Report units:	UG/L
Dir:	0.5		
Sample date:	19-JUL-16	Finding:	0.65
Chemical:	TRICHLOROETHYLENE	Report units:	UG/L
Dir:	0.5		
Sample date:	14-JUN-16	Finding:	0.66
Chemical:	TRICHLOROETHYLENE	Report units:	UG/L
Dir:	0.5		
Sample date:	18-MAY-16	Finding:	0.6
Chemical:	TRICHLOROETHYLENE	Report units:	UG/L
Dir:	0.5		
Sample date:	18-MAY-16	Finding:	0.25
Chemical:	TOTAL TRIHALOMETHANES	Report units:	UG/L
Dir:	0.		
Sample date:	10-MAY-16	Finding:	0.75
Chemical:	TRICHLOROETHYLENE	Report units:	UG/L
Dir:	0.5		
Sample date:	02-MAY-16	Finding:	2.7
Chemical:	NITRATE + NITRITE (AS N)	Report units:	MG/L
Dir:	0.4		
Sample date:	02-MAY-16	Finding:	0.6
Chemical:	TRICHLOROETHYLENE	Report units:	UG/L
Dir:	0.5		
Sample date:	02-MAY-16	Finding:	434.
Chemical:	TOTAL DISSOLVED SOLIDS	Report units:	MG/L
Dir:	0.		
Sample date:	02-MAY-16	Finding:	0.25
Chemical:	TOTAL TRIHALOMETHANES	Report units:	UG/L
Dir:	0.		
Sample date:	02-MAY-16	Finding:	0.13
Chemical:	BROMIDE	Report units:	MG/L
Dir:	0.		

GEOCHECK® - PHYSICAL SETTING SOURCE MAP FINDINGS

Sample date:	02-MAY-16	Finding:	654.
Chemical:	SPECIFIC CONDUCTANCE	Report units:	US
Dir:	0.		
Sample date:	02-MAY-16	Finding:	7.8
Chemical:	PH, LABORATORY	Report units:	Not Reported
Dir:	0.		
Sample date:	02-MAY-16	Finding:	138.
Chemical:	ALKALINITY (TOTAL) AS CaCO ₃	Report units:	MG/L
Dir:	0.		
Sample date:	02-MAY-16	Finding:	138.
Chemical:	BICARBONATE ALKALINITY	Report units:	MG/L
Dir:	0.		
Sample date:	02-MAY-16	Finding:	2.69
Chemical:	NITRATE (AS N)	Report units:	MG/L
Dir:	0.4		
Sample date:	02-MAY-16	Finding:	200.
Chemical:	HARDNESS (TOTAL) AS CaCO ₃	Report units:	MG/L
Dir:	0.		
Sample date:	02-MAY-16	Finding:	61.2
Chemical:	CALCIUM	Report units:	MG/L
Dir:	0.		
Sample date:	02-MAY-16	Finding:	11.5
Chemical:	MAGNESIUM	Report units:	MG/L
Dir:	0.		
Sample date:	02-MAY-16	Finding:	64.3
Chemical:	SODIUM	Report units:	MG/L
Dir:	0.		
Sample date:	02-MAY-16	Finding:	3.8
Chemical:	POTASSIUM	Report units:	MG/L
Dir:	0.		
Sample date:	02-MAY-16	Finding:	65.6
Chemical:	CHLORIDE	Report units:	MG/L
Dir:	0.		
Sample date:	02-MAY-16	Finding:	109.
Chemical:	SULFATE	Report units:	MG/L
Dir:	0.5		
Sample date:	02-MAY-16	Finding:	210.
Chemical:	BORON	Report units:	UG/L
Dir:	100.		
Sample date:	02-MAY-16	Finding:	3.1
Chemical:	VANADIUM	Report units:	UG/L
Dir:	3.		
Sample date:	12-APR-16	Finding:	0.76
Chemical:	TRICHLOROETHYLENE	Report units:	UG/L
Dir:	0.5		
Sample date:	15-MAR-16	Finding:	0.96
Chemical:	TRICHLOROETHYLENE	Report units:	UG/L

GEOCHECK® - PHYSICAL SETTING SOURCE MAP FINDINGS

Dir:	0.5		
Sample date:	15-MAR-16	Finding:	0.58
Chemical:	TETRACHLOROETHYLENE	Report units:	UG/L
Dir:	0.5		
Sample date:	16-FEB-16	Finding:	0.65
Chemical:	TRICHLOROETHYLENE	Report units:	UG/L
Dir:	0.5		
Sample date:	16-FEB-16	Finding:	0.51
Chemical:	TETRACHLOROETHYLENE	Report units:	UG/L
Dir:	0.5		
Sample date:	03-FEB-16	Finding:	0.14
Chemical:	BROMIDE	Report units:	MG/L
Dir:	0.		
Sample date:	03-FEB-16	Finding:	730.
Chemical:	SPECIFIC CONDUCTANCE	Report units:	US
Dir:	0.		
Sample date:	03-FEB-16	Finding:	7.6
Chemical:	PH, LABORATORY	Report units:	Not Reported
Dir:	0.		
Sample date:	03-FEB-16	Finding:	141.
Chemical:	ALKALINITY (TOTAL) AS CaCO3	Report units:	MG/L
Dir:	0.		
Sample date:	03-FEB-16	Finding:	141.
Chemical:	BICARBONATE ALKALINITY	Report units:	MG/L
Dir:	0.		
Sample date:	03-FEB-16	Finding:	2.72
Chemical:	NITRATE (AS N)	Report units:	MG/L
Dir:	0.4		
Sample date:	03-FEB-16	Finding:	204.
Chemical:	HARDNESS (TOTAL) AS CaCO3	Report units:	MG/L
Dir:	0.		
Sample date:	03-FEB-16	Finding:	62.3
Chemical:	CALCIUM	Report units:	MG/L
Dir:	0.		
Sample date:	03-FEB-16	Finding:	11.8
Chemical:	MAGNESIUM	Report units:	MG/L
Dir:	0.		
Sample date:	03-FEB-16	Finding:	65.7
Chemical:	SODIUM	Report units:	MG/L
Dir:	0.		
Sample date:	03-FEB-16	Finding:	3.8
Chemical:	POTASSIUM	Report units:	MG/L
Dir:	0.		
Sample date:	03-FEB-16	Finding:	66.8
Chemical:	CHLORIDE	Report units:	MG/L
Dir:	0.		

GEOCHECK® - PHYSICAL SETTING SOURCE MAP FINDINGS

Sample date:	03-FEB-16	Finding:	114.
Chemical:	SULFATE	Report units:	MG/L
Dir:	0.5		
Sample date:	03-FEB-16	Finding:	0.54
Chemical:	FLUORIDE (F) (NATURAL-SOURCE)	Report units:	MG/L
Dir:	0.1		
Sample date:	03-FEB-16	Finding:	200.
Chemical:	BORON	Report units:	UG/L
Dir:	100.		
Sample date:	03-FEB-16	Finding:	2.72
Chemical:	NITRATE + NITRITE (AS N)	Report units:	MG/L
Dir:	0.4		
Sample date:	03-FEB-16	Finding:	0.6
Chemical:	TRICHLOROETHYLENE	Report units:	UG/L
Dir:	0.5		
Sample date:	03-FEB-16	Finding:	420.
Chemical:	TOTAL DISSOLVED SOLIDS	Report units:	MG/L
Dir:	0.		
Sample date:	03-FEB-16	Finding:	0.25
Chemical:	TOTAL TRIHALOMETHANES	Report units:	UG/L
Dir:	0.		
Sample date:	19-JAN-16	Finding:	0.67
Chemical:	TRICHLOROETHYLENE	Report units:	UG/L
Dir:	0.5		
Sample date:	19-JAN-16	Finding:	0.53
Chemical:	TETRACHLOROETHYLENE	Report units:	UG/L
Dir:	0.5		
Sample date:	08-DEC-15	Finding:	0.63
Chemical:	TRICHLOROETHYLENE	Report units:	UG/L
Dir:	0.5		
Sample date:	08-DEC-15	Finding:	0.56
Chemical:	TETRACHLOROETHYLENE	Report units:	UG/L
Dir:	0.5		
Sample date:	17-NOV-15	Finding:	0.65
Chemical:	TRICHLOROETHYLENE	Report units:	UG/L
Dir:	0.5		
Sample date:	04-NOV-15	Finding:	0.8
Chemical:	TRICHLOROETHYLENE	Report units:	UG/L
Dir:	0.5		
Sample date:	04-NOV-15	Finding:	0.25
Chemical:	TOTAL TRIHALOMETHANES	Report units:	UG/L
Dir:	0.		
Sample date:	04-NOV-15	Finding:	3.02
Chemical:	NITRATE + NITRITE (AS N)	Report units:	MG/L
Dir:	0.4		
Sample date:	05-AUG-15	Finding:	0.25
Chemical:	TOTAL TRIHALOMETHANES	Report units:	UG/L

GEOCHECK® - PHYSICAL SETTING SOURCE MAP FINDINGS

Dir:	0.		
Sample date:	05-AUG-15	Finding:	3390.
Chemical:	NITRATE + NITRITE (AS N)	Report units:	MG/L
Dir:	0.4		
Sample date:	05-AUG-15	Finding:	0.9
Chemical:	TRICHLOROETHYLENE	Report units:	UG/L
Dir:	0.5		
Sample date:	04-MAY-15	Finding:	0.25
Chemical:	TOTAL TRIHALOMETHANES	Report units:	UG/L
Dir:	0.		
Sample date:	04-MAY-15	Finding:	1.1
Chemical:	TRICHLOROETHYLENE	Report units:	UG/L
Dir:	0.5		
Sample date:	04-MAY-15	Finding:	3780.
Chemical:	NITRATE + NITRITE (AS N)	Report units:	MG/L
Dir:	0.4		
Sample date:	17-FEB-15	Finding:	0.25
Chemical:	TOTAL TRIHALOMETHANES	Report units:	UG/L
Dir:	0.		
Sample date:	17-FEB-15	Finding:	1.4
Chemical:	TRICHLOROETHYLENE	Report units:	UG/L
Dir:	0.5		
Sample date:	17-FEB-15	Finding:	3720.
Chemical:	NITRATE + NITRITE (AS N)	Report units:	MG/L
Dir:	0.4		
Sample date:	05-NOV-14	Finding:	0.25
Chemical:	TOTAL TRIHALOMETHANES	Report units:	UG/L
Dir:	0.		
Sample date:	05-NOV-14	Finding:	1.3
Chemical:	TRICHLOROETHYLENE	Report units:	UG/L
Dir:	0.5		
Sample date:	05-NOV-14	Finding:	3700.
Chemical:	NITRATE + NITRITE (AS N)	Report units:	MG/L
Dir:	0.4		
Sample date:	05-AUG-14	Finding:	1.28
Chemical:	GROSS ALPHA COUNTING ERROR	Report units:	PCI/L
Dir:	0.		
Sample date:	05-AUG-14	Finding:	0.418
Chemical:	RADIUM, TOTAL, MDA95-NTNC ONLY, BY 903.0	Dir:	0.
Report units:	PCI/L		
Sample date:	05-AUG-14	Finding:	0.192
Chemical:	RA-226 OR TOTAL RA BY 903.0 C.E.	Report units:	PCI/L
Dir:	0.		
Sample date:	05-AUG-14	Finding:	3.3e-002
Chemical:	RA-226 FOR CWS OR TOTAL RA FOR NTNC BY 903.0	Dir:	0.
Report units:	PCI/L		

GEOCHECK® - PHYSICAL SETTING SOURCE MAP FINDINGS

Sample date:	05-AUG-14	Finding:	0.2
Chemical:	RADIUM 228 MDA95	Report units:	PCI/L
Dir:	0.		
Sample date:	05-AUG-14	Finding:	0.3
Chemical:	URANIUM MDA95	Report units:	PCI/L
Dir:	0.		
Sample date:	05-AUG-14	Finding:	1.11
Chemical:	GROSS ALPHA MDA95	Report units:	PCI/L
Dir:	0.		
Sample date:	05-AUG-14	Finding:	1.05
Chemical:	URANIUM COUNTING ERROR	Report units:	PCI/L
Dir:	0.		
Sample date:	05-AUG-14	Finding:	1.1
Chemical:	TRICHLOROETHYLENE	Report units:	UG/L
Dir:	0.5		
Sample date:	05-AUG-14	Finding:	0.25
Chemical:	TOTAL TRIHALOMETHANES	Report units:	UG/L
Dir:	0.		
Sample date:	05-AUG-14	Finding:	3930.
Chemical:	NITRATE + NITRITE (AS N)	Report units:	MG/L
Dir:	0.4		
Sample date:	05-AUG-14	Finding:	0.518
Chemical:	RADIUM 228 COUNTING ERROR	Report units:	PCI/L
Dir:	0.		
Sample date:	05-AUG-14	Finding:	2.22
Chemical:	URANIUM (PCI/L)	Report units:	PCI/L
Dir:	1.		
Sample date:	02-JUN-14	Finding:	3490.
Chemical:	NITRATE + NITRITE (AS N)	Report units:	MG/L
Dir:	0.4		
Sample date:	02-JUN-14	Finding:	0.25
Chemical:	TOTAL TRIHALOMETHANES	Report units:	UG/L
Dir:	0.		
Sample date:	02-JUN-14	Finding:	1.1
Chemical:	TRICHLOROETHYLENE	Report units:	UG/L
Dir:	0.5		
Sample date:	11-FEB-14	Finding:	0.25
Chemical:	TOTAL TRIHALOMETHANES	Report units:	UG/L
Dir:	0.		
Sample date:	11-FEB-14	Finding:	0.7
Chemical:	TRICHLOROETHYLENE	Report units:	UG/L
Dir:	0.5		
Sample date:	11-FEB-14	Finding:	3170.
Chemical:	NITRATE + NITRITE (AS N)	Report units:	MG/L
Dir:	0.4		
Sample date:	07-NOV-13	Finding:	1.1
Chemical:	TRICHLOROETHYLENE	Report units:	UG/L

GEOCHECK® - PHYSICAL SETTING SOURCE MAP FINDINGS

Dir:	0.5		
Sample date:	07-NOV-13	Finding:	3010.
Chemical:	NITRATE + NITRITE (AS N)	Report units:	MG/L
Dir:	0.4		
Sample date:	07-NOV-13	Finding:	0.25
Chemical:	TOTAL TRIHALOMETHANES	Report units:	UG/L
Dir:	0.		
Sample date:	13-AUG-13	Finding:	0.8
Chemical:	TRICHLOROETHYLENE	Report units:	UG/L
Dir:	0.5		
Sample date:	13-AUG-13	Finding:	0.25
Chemical:	TOTAL TRIHALOMETHANES	Report units:	UG/L
Dir:	0.		
Sample date:	13-AUG-13	Finding:	2940.
Chemical:	NITRATE + NITRITE (AS N)	Report units:	MG/L
Dir:	0.4		
Sample date:	08-MAY-13	Finding:	0.8
Chemical:	TRICHLOROETHYLENE	Report units:	UG/L
Dir:	0.5		
Sample date:	08-MAY-13	Finding:	2980.
Chemical:	NITRATE + NITRITE (AS N)	Report units:	MG/L
Dir:	0.4		
Sample date:	13-FEB-13	Finding:	0.53
Chemical:	FLUORIDE (F) (NATURAL-SOURCE)	Report units:	MG/L
Dir:	0.1		
Sample date:	13-FEB-13	Finding:	210.
Chemical:	BORON	Report units:	UG/L
Dir:	100.		
Sample date:	13-FEB-13	Finding:	3.7
Chemical:	VANADIUM	Report units:	UG/L
Dir:	3.		
Sample date:	13-FEB-13	Finding:	0.9
Chemical:	TRICHLOROETHYLENE	Report units:	UG/L
Dir:	0.5		
Sample date:	13-FEB-13	Finding:	466.
Chemical:	TOTAL DISSOLVED SOLIDS	Report units:	MG/L
Dir:	0.		
Sample date:	13-FEB-13	Finding:	0.25
Chemical:	TOTAL TRIHALOMETHANES	Report units:	UG/L
Dir:	0.		
Sample date:	13-FEB-13	Finding:	0.13
Chemical:	BROMIDE	Report units:	MG/L
Dir:	0.		
Sample date:	13-FEB-13	Finding:	2870.
Chemical:	NITRATE + NITRITE (AS N)	Report units:	MG/L
Dir:	0.4		

GEOCHECK® - PHYSICAL SETTING SOURCE MAP FINDINGS

Sample date:	13-FEB-13	Finding:	119.
Chemical:	SULFATE	Report units:	MG/L
Dir:	0.5		
Sample date:	13-FEB-13	Finding:	73.8
Chemical:	CHLORIDE	Report units:	MG/L
Dir:	0.		
Sample date:	13-FEB-13	Finding:	4.
Chemical:	POTASSIUM	Report units:	MG/L
Dir:	0.		
Sample date:	13-FEB-13	Finding:	70.8
Chemical:	SODIUM	Report units:	MG/L
Dir:	0.		
Sample date:	13-FEB-13	Finding:	13.5
Chemical:	MAGNESIUM	Report units:	MG/L
Dir:	0.		
Sample date:	13-FEB-13	Finding:	67.5
Chemical:	CALCIUM	Report units:	MG/L
Dir:	0.		
Sample date:	13-FEB-13	Finding:	224.
Chemical:	HARDNESS (TOTAL) AS CaCO ₃	Report units:	MG/L
Dir:	0.		
Sample date:	13-FEB-13	Finding:	0.38
Chemical:	TOTAL ORGANIC CARBON (TOC)	Report units:	MG/L
Dir:	0.3		
Sample date:	13-FEB-13	Finding:	191.
Chemical:	BICARBONATE ALKALINITY	Report units:	MG/L
Dir:	0.		
Sample date:	13-FEB-13	Finding:	156.
Chemical:	ALKALINITY (TOTAL) AS CaCO ₃	Report units:	MG/L
Dir:	0.		
Sample date:	13-FEB-13	Finding:	807.
Chemical:	SPECIFIC CONDUCTANCE	Report units:	US
Dir:	0.		
Sample date:	13-FEB-13	Finding:	7.8
Chemical:	PH, LABORATORY	Report units:	Not Reported
Dir:	0.		
Sample date:	29-OCT-12	Finding:	3140.
Chemical:	NITRATE + NITRITE (AS N)	Report units:	MG/L
Dir:	0.4		
Sample date:	29-OCT-12	Finding:	1.2
Chemical:	TRICHLOROETHYLENE	Report units:	UG/L
Dir:	0.5		
Sample date:	15-AUG-12	Finding:	0.9
Chemical:	TRICHLOROETHYLENE	Report units:	UG/L
Dir:	0.5		
Sample date:	15-AUG-12	Finding:	3190.
Chemical:	NITRATE + NITRITE (AS N)	Report units:	MG/L

GEOCHECK® - PHYSICAL SETTING SOURCE MAP FINDINGS

Dir:	0.4		
Sample date:	16-MAY-12	Finding:	1.1
Chemical:	TRICHLOROETHYLENE	Report units:	UG/L
Dir:	0.5		
Sample date:	16-MAY-12	Finding:	3380.
Chemical:	NITRATE + NITRITE (AS N)	Report units:	MG/L
Dir:	0.4		
Sample date:	21-FEB-12	Finding:	0.25
Chemical:	TOTAL TRIHALOMETHANES	Report units:	UG/L
Dir:	0.		
Sample date:	21-FEB-12	Finding:	1.3
Chemical:	TRICHLOROETHYLENE	Report units:	UG/L
Dir:	0.5		
Sample date:	21-FEB-12	Finding:	3430.
Chemical:	NITRATE + NITRITE (AS N)	Report units:	MG/L
Dir:	0.4		

**W115
East
1/2 - 1 Mile
Higher**

CA WELLS 5103

Seq:	5103	Prim sta c:	04S/10W-04R05 S
Frds no:	3010010011	County:	30
District:	08	User id:	TEE
System no:	3010010	Water type:	G
Source nam:	WELL 05	Station ty:	WELL/AMBNT/MUN/INTAKE/SUPPLY
Latitude:	335100.0	Longitude:	1175500.0
Precision:	8	Status:	AR
Comment 1:	Not Reported	Comment 2:	Not Reported
Comment 3:	Not Reported	Comment 4:	Not Reported
Comment 5:	Not Reported	Comment 6:	Not Reported
Comment 7:	Not Reported		
System no:	3010010	System nam:	City Of Fullerton
Hqname:	Not Reported	Address:	303 W. Commonwealth
City:	Fullerton	State:	CA
Zip:	92632	Zip ext:	Not Reported
Pop serv:	117420	Connection:	28077
Area serve:	FULLERTON		
Sample date:	20-MAR-18	Finding:	2.2
Chemical:	BROMOFORM (THM)	Report units:	UG/L
Dir:	1.		
Sample date:	20-MAR-18	Finding:	0.8
Chemical:	TRICHLOROETHYLENE	Report units:	UG/L
Dir:	0.5		
Sample date:	20-MAR-18	Finding:	3.3
Chemical:	TOTAL TRIHALOMETHANES	Report units:	UG/L
Dir:	0.		
Sample date:	20-MAR-18	Finding:	1.1
Chemical:	DIBROMOCHLOROMETHANE (THM)	Report units:	UG/L
Dir:	1.		

GEOCHECK® - PHYSICAL SETTING SOURCE MAP FINDINGS

Sample date:	15-MAR-18	Finding:	2.68
Chemical:	NITRATE + NITRITE (AS N)	Report units:	MG/L
Dir:	0.4		
Sample date:	15-MAR-18	Finding:	2.67
Chemical:	NITRATE (AS N)	Report units:	MG/L
Dir:	0.4		
Sample date:	21-MAR-17	Finding:	0.8
Chemical:	TETRACHLOROETHYLENE	Report units:	UG/L
Dir:	0.5		
Sample date:	21-MAR-17	Finding:	1.2
Chemical:	TRICHLOROETHYLENE	Report units:	UG/L
Dir:	0.5		
Sample date:	21-FEB-17	Finding:	0.62
Chemical:	TETRACHLOROETHYLENE	Report units:	UG/L
Dir:	0.5		
Sample date:	21-FEB-17	Finding:	1.6
Chemical:	TRICHLOROETHYLENE	Report units:	UG/L
Dir:	0.5		
Sample date:	15-FEB-17	Finding:	0.25
Chemical:	TOTAL TRIHALOMETHANES	Report units:	UG/L
Dir:	0.		
Sample date:	15-FEB-17	Finding:	3.32
Chemical:	NITRATE + NITRITE (AS N)	Report units:	MG/L
Dir:	0.4		
Sample date:	15-FEB-17	Finding:	3.31
Chemical:	NITRATE (AS N)	Report units:	MG/L
Dir:	0.4		
Sample date:	15-FEB-17	Finding:	0.8
Chemical:	TETRACHLOROETHYLENE	Report units:	UG/L
Dir:	0.5		
Sample date:	15-FEB-17	Finding:	1.3
Chemical:	TRICHLOROETHYLENE	Report units:	UG/L
Dir:	0.5		
Sample date:	24-JAN-17	Finding:	0.94
Chemical:	TRICHLOROETHYLENE	Report units:	UG/L
Dir:	0.5		
Sample date:	24-JAN-17	Finding:	0.62
Chemical:	TETRACHLOROETHYLENE	Report units:	UG/L
Dir:	0.5		
Sample date:	13-DEC-16	Finding:	1.3
Chemical:	TRICHLOROETHYLENE	Report units:	UG/L
Dir:	0.5		
Sample date:	13-DEC-16	Finding:	0.94
Chemical:	TETRACHLOROETHYLENE	Report units:	UG/L
Dir:	0.5		
Sample date:	15-NOV-16	Finding:	0.7
Chemical:	TETRACHLOROETHYLENE	Report units:	UG/L

GEOCHECK® - PHYSICAL SETTING SOURCE MAP FINDINGS

Dir:	0.5		
Sample date:	15-NOV-16	Finding:	1.2
Chemical:	TRICHLOROETHYLENE	Report units:	UG/L
Dir:	0.5		
Sample date:	09-NOV-16	Finding:	1.1
Chemical:	TRICHLOROETHYLENE	Report units:	UG/L
Dir:	0.5		
Sample date:	09-NOV-16	Finding:	0.25
Chemical:	TOTAL TRIHALOMETHANES	Report units:	UG/L
Dir:	0.		
Sample date:	09-NOV-16	Finding:	2.99
Chemical:	NITRATE + NITRITE (AS N)	Report units:	MG/L
Dir:	0.4		
Sample date:	09-NOV-16	Finding:	2.99
Chemical:	NITRATE (AS N)	Report units:	MG/L
Dir:	0.4		
Sample date:	09-NOV-16	Finding:	0.8
Chemical:	TETRACHLOROETHYLENE	Report units:	UG/L
Dir:	0.5		
Sample date:	11-OCT-16	Finding:	1.7
Chemical:	TRICHLOROETHYLENE	Report units:	UG/L
Dir:	0.5		
Sample date:	11-OCT-16	Finding:	1.3
Chemical:	TETRACHLOROETHYLENE	Report units:	UG/L
Dir:	0.5		
Sample date:	20-SEP-16	Finding:	1.
Chemical:	TRICHLOROETHYLENE	Report units:	UG/L
Dir:	0.5		
Sample date:	20-SEP-16	Finding:	0.62
Chemical:	TETRACHLOROETHYLENE	Report units:	UG/L
Dir:	0.5		
Sample date:	23-AUG-16	Finding:	1.2
Chemical:	TRICHLOROETHYLENE	Report units:	UG/L
Dir:	0.5		
Sample date:	23-AUG-16	Finding:	0.96
Chemical:	TETRACHLOROETHYLENE	Report units:	UG/L
Dir:	0.5		
Sample date:	04-AUG-16	Finding:	1.1
Chemical:	TRICHLOROETHYLENE	Report units:	UG/L
Dir:	0.5		
Sample date:	04-AUG-16	Finding:	0.25
Chemical:	TOTAL TRIHALOMETHANES	Report units:	UG/L
Dir:	0.		
Sample date:	04-AUG-16	Finding:	3.12
Chemical:	NITRATE + NITRITE (AS N)	Report units:	MG/L
Dir:	0.4		

GEOCHECK® - PHYSICAL SETTING SOURCE MAP FINDINGS

Sample date:	04-AUG-16	Finding:	3.11
Chemical:	NITRATE (AS N)	Report units:	MG/L
Dir:	0.4		
Sample date:	04-AUG-16	Finding:	0.8
Chemical:	TETRACHLOROETHYLENE	Report units:	UG/L
Dir:	0.5		
Sample date:	19-JUL-16	Finding:	1.1
Chemical:	TRICHLOROETHYLENE	Report units:	UG/L
Dir:	0.5		
Sample date:	19-JUL-16	Finding:	0.78
Chemical:	TETRACHLOROETHYLENE	Report units:	UG/L
Dir:	0.5		
Sample date:	14-JUN-16	Finding:	1.1
Chemical:	TRICHLOROETHYLENE	Report units:	UG/L
Dir:	0.5		
Sample date:	14-JUN-16	Finding:	0.78
Chemical:	TETRACHLOROETHYLENE	Report units:	UG/L
Dir:	0.5		
Sample date:	18-MAY-16	Finding:	0.25
Chemical:	TOTAL TRIHALOMETHANES	Report units:	UG/L
Dir:	0.		
Sample date:	18-MAY-16	Finding:	0.7
Chemical:	TETRACHLOROETHYLENE	Report units:	UG/L
Dir:	0.5		
Sample date:	18-MAY-16	Finding:	1.
Chemical:	TRICHLOROETHYLENE	Report units:	UG/L
Dir:	0.5		
Sample date:	10-MAY-16	Finding:	1.2
Chemical:	TRICHLOROETHYLENE	Report units:	UG/L
Dir:	0.5		
Sample date:	10-MAY-16	Finding:	0.7
Chemical:	TETRACHLOROETHYLENE	Report units:	UG/L
Dir:	0.5		
Sample date:	02-MAY-16	Finding:	799.
Chemical:	SPECIFIC CONDUCTANCE	Report units:	US
Dir:	0.		
Sample date:	02-MAY-16	Finding:	7.8
Chemical:	PH, LABORATORY	Report units:	Not Reported
Dir:	0.		
Sample date:	02-MAY-16	Finding:	153.
Chemical:	ALKALINITY (TOTAL) AS CaCO ₃	Report units:	MG/L
Dir:	0.		
Sample date:	02-MAY-16	Finding:	153.
Chemical:	BICARBONATE ALKALINITY	Report units:	MG/L
Dir:	0.		
Sample date:	02-MAY-16	Finding:	3.4
Chemical:	NITRATE (AS N)	Report units:	MG/L

GEOCHECK® - PHYSICAL SETTING SOURCE MAP FINDINGS

Dir:	0.4		
Sample date:	02-MAY-16	Finding:	238.
Chemical:	HARDNESS (TOTAL) AS CaCO ₃	Report units:	MG/L
Dir:	0.		
Sample date:	02-MAY-16	Finding:	72.7
Chemical:	CALCIUM	Report units:	MG/L
Dir:	0.		
Sample date:	02-MAY-16	Finding:	13.7
Chemical:	MAGNESIUM	Report units:	MG/L
Dir:	0.		
Sample date:	02-MAY-16	Finding:	66.2
Chemical:	SODIUM	Report units:	MG/L
Dir:	0.		
Sample date:	02-MAY-16	Finding:	3.9
Chemical:	POTASSIUM	Report units:	MG/L
Dir:	0.		
Sample date:	02-MAY-16	Finding:	73.8
Chemical:	CHLORIDE	Report units:	MG/L
Dir:	0.		
Sample date:	02-MAY-16	Finding:	128.
Chemical:	SULFATE	Report units:	MG/L
Dir:	0.5		
Sample date:	02-MAY-16	Finding:	0.5
Chemical:	FLUORIDE (F) (NATURAL-SOURCE)	Report units:	MG/L
Dir:	0.1		
Sample date:	02-MAY-16	Finding:	210.
Chemical:	BORON	Report units:	UG/L
Dir:	100.		
Sample date:	02-MAY-16	Finding:	0.7
Chemical:	TETRACHLOROETHYLENE	Report units:	UG/L
Dir:	0.5		
Sample date:	02-MAY-16	Finding:	1.1
Chemical:	TRICHLOROETHYLENE	Report units:	UG/L
Dir:	0.5		
Sample date:	02-MAY-16	Finding:	490.
Chemical:	TOTAL DISSOLVED SOLIDS	Report units:	MG/L
Dir:	0.		
Sample date:	02-MAY-16	Finding:	0.25
Chemical:	TOTAL TRIHALOMETHANES	Report units:	UG/L
Dir:	0.		
Sample date:	02-MAY-16	Finding:	0.15
Chemical:	BROMIDE	Report units:	MG/L
Dir:	0.		
Sample date:	02-MAY-16	Finding:	3.4
Chemical:	NITRATE + NITRITE (AS N)	Report units:	MG/L
Dir:	0.4		

GEOCHECK® - PHYSICAL SETTING SOURCE MAP FINDINGS

Sample date:	12-APR-16	Finding:	1.
Chemical:	TETRACHLOROETHYLENE	Report units:	UG/L
Dir:	0.5		
Sample date:	12-APR-16	Finding:	1.2
Chemical:	TRICHLOROETHYLENE	Report units:	UG/L
Dir:	0.5		
Sample date:	15-MAR-16	Finding:	0.92
Chemical:	TETRACHLOROETHYLENE	Report units:	UG/L
Dir:	0.5		
Sample date:	15-MAR-16	Finding:	1.1
Chemical:	TRICHLOROETHYLENE	Report units:	UG/L
Dir:	0.5		
Sample date:	16-FEB-16	Finding:	0.66
Chemical:	TETRACHLOROETHYLENE	Report units:	UG/L
Dir:	0.5		
Sample date:	16-FEB-16	Finding:	1.1
Chemical:	TRICHLOROETHYLENE	Report units:	UG/L
Dir:	0.5		
Sample date:	03-FEB-16	Finding:	0.25
Chemical:	TOTAL TRIHALOMETHANES	Report units:	UG/L
Dir:	0.		
Sample date:	03-FEB-16	Finding:	3.42
Chemical:	NITRATE + NITRITE (AS N)	Report units:	MG/L
Dir:	0.4		
Sample date:	03-FEB-16	Finding:	3.42
Chemical:	NITRATE (AS N)	Report units:	MG/L
Dir:	0.4		
Sample date:	03-FEB-16	Finding:	0.7
Chemical:	TETRACHLOROETHYLENE	Report units:	UG/L
Dir:	0.5		
Sample date:	03-FEB-16	Finding:	1.
Chemical:	TRICHLOROETHYLENE	Report units:	UG/L
Dir:	0.5		
Sample date:	19-JAN-16	Finding:	1.3
Chemical:	TRICHLOROETHYLENE	Report units:	UG/L
Dir:	0.5		
Sample date:	19-JAN-16	Finding:	0.79
Chemical:	TETRACHLOROETHYLENE	Report units:	UG/L
Dir:	0.5		
Sample date:	08-DEC-15	Finding:	1.2
Chemical:	TRICHLOROETHYLENE	Report units:	UG/L
Dir:	0.5		
Sample date:	08-DEC-15	Finding:	0.7
Chemical:	TETRACHLOROETHYLENE	Report units:	UG/L
Dir:	0.5		
Sample date:	07-DEC-15	Finding:	1.4
Chemical:	TRICHLOROETHYLENE	Report units:	UG/L

GEOCHECK® - PHYSICAL SETTING SOURCE MAP FINDINGS

Dir:	0.5		
Sample date:	07-DEC-15	Finding:	0.25
Chemical:	TOTAL TRIHALOMETHANES	Report units:	UG/L
Dir:	0.		
Sample date:	07-DEC-15	Finding:	3.58
Chemical:	NITRATE + NITRITE (AS N)	Report units:	MG/L
Dir:	0.4		
Sample date:	07-DEC-15	Finding:	0.8
Chemical:	TETRACHLOROETHYLENE	Report units:	UG/L
Dir:	0.5		
Sample date:	05-AUG-15	Finding:	0.25
Chemical:	TOTAL TRIHALOMETHANES	Report units:	UG/L
Dir:	0.		
Sample date:	05-AUG-15	Finding:	4250.
Chemical:	NITRATE + NITRITE (AS N)	Report units:	MG/L
Dir:	0.4		
Sample date:	05-AUG-15	Finding:	0.7
Chemical:	TETRACHLOROETHYLENE	Report units:	UG/L
Dir:	0.5		
Sample date:	05-AUG-15	Finding:	1.5
Chemical:	TRICHLOROETHYLENE	Report units:	UG/L
Dir:	0.5		
Sample date:	04-MAY-15	Finding:	0.25
Chemical:	TOTAL TRIHALOMETHANES	Report units:	UG/L
Dir:	0.		
Sample date:	04-MAY-15	Finding:	1.5
Chemical:	TRICHLOROETHYLENE	Report units:	UG/L
Dir:	0.5		
Sample date:	04-MAY-15	Finding:	0.7
Chemical:	TETRACHLOROETHYLENE	Report units:	UG/L
Dir:	0.5		
Sample date:	04-MAY-15	Finding:	4150.
Chemical:	NITRATE + NITRITE (AS N)	Report units:	MG/L
Dir:	0.4		
Sample date:	17-FEB-15	Finding:	0.25
Chemical:	TOTAL TRIHALOMETHANES	Report units:	UG/L
Dir:	0.		
Sample date:	17-FEB-15	Finding:	1.8
Chemical:	TRICHLOROETHYLENE	Report units:	UG/L
Dir:	0.5		
Sample date:	17-FEB-15	Finding:	0.7
Chemical:	TETRACHLOROETHYLENE	Report units:	UG/L
Dir:	0.5		
Sample date:	17-FEB-15	Finding:	4090.
Chemical:	NITRATE + NITRITE (AS N)	Report units:	MG/L
Dir:	0.4		

GEOCHECK® - PHYSICAL SETTING SOURCE MAP FINDINGS

Sample date:	05-NOV-14	Finding:	0.25
Chemical:	TOTAL TRIHALOMETHANES	Report units:	UG/L
Dir:	0.		
Sample date:	05-NOV-14	Finding:	1.9
Chemical:	TRICHLOROETHYLENE	Report units:	UG/L
Dir:	0.5		
Sample date:	05-NOV-14	Finding:	0.8
Chemical:	TETRACHLOROETHYLENE	Report units:	UG/L
Dir:	0.5		
Sample date:	05-NOV-14	Finding:	4160.
Chemical:	NITRATE + NITRITE (AS N)	Report units:	MG/L
Dir:	0.4		
Sample date:	05-AUG-14	Finding:	0.418
Chemical:	RADIUM, TOTAL, MDA95-NTNC ONLY, BY 903.0		
Report units:	PCI/L	Dir:	0.
Sample date:	05-AUG-14	Finding:	0.17
Chemical:	RA-226 OR TOTAL RA BY 903.0 C.E.	Report units:	PCI/L
Dir:	0.		
Sample date:	05-AUG-14	Finding:	0.253
Chemical:	RADIUM 228 MDA95	Report units:	PCI/L
Dir:	0.		
Sample date:	05-AUG-14	Finding:	0.3
Chemical:	URANIUM MDA95	Report units:	PCI/L
Dir:	0.		
Sample date:	05-AUG-14	Finding:	1.11
Chemical:	GROSS ALPHA MDA95	Report units:	PCI/L
Dir:	0.		
Sample date:	05-AUG-14	Finding:	1.58
Chemical:	URANIUM COUNTING ERROR	Report units:	PCI/L
Dir:	0.		
Sample date:	05-AUG-14	Finding:	5.37
Chemical:	URANIUM (PCI/L)	Report units:	PCI/L
Dir:	1.		
Sample date:	05-AUG-14	Finding:	0.496
Chemical:	RADIUM 228 COUNTING ERROR	Report units:	PCI/L
Dir:	0.		
Sample date:	05-AUG-14	Finding:	1.e-003
Chemical:	RADIUM 228	Report units:	PCI/L
Dir:	1.		
Sample date:	05-AUG-14	Finding:	0.7
Chemical:	TETRACHLOROETHYLENE	Report units:	UG/L
Dir:	0.5		
Sample date:	05-AUG-14	Finding:	1.6
Chemical:	TRICHLOROETHYLENE	Report units:	UG/L
Dir:	0.5		
Sample date:	05-AUG-14	Finding:	0.25
Chemical:	TOTAL TRIHALOMETHANES	Report units:	UG/L

GEOCHECK® - PHYSICAL SETTING SOURCE MAP FINDINGS

Dir:	0.		
Sample date:	05-AUG-14	Finding:	4380.
Chemical:	NITRATE + NITRITE (AS N)	Report units:	MG/L
Dir:	0.4		
Sample date:	05-AUG-14	Finding:	1.3
Chemical:	GROSS ALPHA COUNTING ERROR	Report units:	PCI/L
Dir:	0.		
Sample date:	02-JUN-14	Finding:	1.9
Chemical:	TRICHLOROETHYLENE	Report units:	UG/L
Dir:	0.5		
Sample date:	02-JUN-14	Finding:	0.25
Chemical:	TOTAL TRIHALOMETHANES	Report units:	UG/L
Dir:	0.		
Sample date:	02-JUN-14	Finding:	3940.
Chemical:	NITRATE + NITRITE (AS N)	Report units:	MG/L
Dir:	0.4		
Sample date:	02-JUN-14	Finding:	0.7
Chemical:	TETRACHLOROETHYLENE	Report units:	UG/L
Dir:	0.5		
Sample date:	11-FEB-14	Finding:	1.7
Chemical:	TRICHLOROETHYLENE	Report units:	UG/L
Dir:	0.5		
Sample date:	11-FEB-14	Finding:	0.6
Chemical:	TETRACHLOROETHYLENE	Report units:	UG/L
Dir:	0.5		
Sample date:	11-FEB-14	Finding:	0.25
Chemical:	TOTAL TRIHALOMETHANES	Report units:	UG/L
Dir:	0.		
Sample date:	11-FEB-14	Finding:	4060.
Chemical:	NITRATE + NITRITE (AS N)	Report units:	MG/L
Dir:	0.4		
Sample date:	07-NOV-13	Finding:	0.7
Chemical:	TETRACHLOROETHYLENE	Report units:	UG/L
Dir:	0.5		
Sample date:	07-NOV-13	Finding:	0.25
Chemical:	TOTAL TRIHALOMETHANES	Report units:	UG/L
Dir:	0.		
Sample date:	07-NOV-13	Finding:	4360.
Chemical:	NITRATE + NITRITE (AS N)	Report units:	MG/L
Dir:	0.4		
Sample date:	07-NOV-13	Finding:	2.2
Chemical:	TRICHLOROETHYLENE	Report units:	UG/L
Dir:	0.5		
Sample date:	13-AUG-13	Finding:	4170.
Chemical:	NITRATE + NITRITE (AS N)	Report units:	MG/L
Dir:	0.4		

GEOCHECK® - PHYSICAL SETTING SOURCE MAP FINDINGS

Sample date:	13-AUG-13	Finding:	0.25
Chemical:	TOTAL TRIHALOMETHANES	Report units:	UG/L
Dir:	0.		
Sample date:	13-AUG-13	Finding:	1.8
Chemical:	TRICHLOROETHYLENE	Report units:	UG/L
Dir:	0.5		
Sample date:	08-MAY-13	Finding:	4070.
Chemical:	NITRATE + NITRITE (AS N)	Report units:	MG/L
Dir:	0.4		
Sample date:	08-MAY-13	Finding:	0.17
Chemical:	BROMIDE	Report units:	MG/L
Dir:	0.		
Sample date:	08-MAY-13	Finding:	566.
Chemical:	TOTAL DISSOLVED SOLIDS	Report units:	MG/L
Dir:	0.		
Sample date:	08-MAY-13	Finding:	1.8
Chemical:	TRICHLOROETHYLENE	Report units:	UG/L
Dir:	0.5		
Sample date:	08-MAY-13	Finding:	3.6
Chemical:	VANADIUM	Report units:	UG/L
Dir:	3.		
Sample date:	08-MAY-13	Finding:	210.
Chemical:	BORON	Report units:	UG/L
Dir:	100.		
Sample date:	08-MAY-13	Finding:	936.
Chemical:	SPECIFIC CONDUCTANCE	Report units:	US
Dir:	0.		
Sample date:	08-MAY-13	Finding:	7.8
Chemical:	PH, LABORATORY	Report units:	Not Reported
Dir:	0.		
Sample date:	08-MAY-13	Finding:	180.
Chemical:	ALKALINITY (TOTAL) AS CaCO ₃	Report units:	MG/L
Dir:	0.		
Sample date:	08-MAY-13	Finding:	220.
Chemical:	BICARBONATE ALKALINITY	Report units:	MG/L
Dir:	0.		
Sample date:	08-MAY-13	Finding:	0.35
Chemical:	TOTAL ORGANIC CARBON (TOC)	Report units:	MG/L
Dir:	0.3		
Sample date:	08-MAY-13	Finding:	291.
Chemical:	HARDNESS (TOTAL) AS CaCO ₃	Report units:	MG/L
Dir:	0.		
Sample date:	08-MAY-13	Finding:	88.8
Chemical:	CALCIUM	Report units:	MG/L
Dir:	0.		
Sample date:	08-MAY-13	Finding:	16.8
Chemical:	MAGNESIUM	Report units:	MG/L

GEOCHECK® - PHYSICAL SETTING SOURCE MAP FINDINGS

Dir:	0.		
Sample date:	08-MAY-13	Finding:	74.
Chemical:	SODIUM	Report units:	MG/L
Dir:	0.		
Sample date:	08-MAY-13	Finding:	4.3
Chemical:	POTASSIUM	Report units:	MG/L
Dir:	0.		
Sample date:	08-MAY-13	Finding:	87.7
Chemical:	CHLORIDE	Report units:	MG/L
Dir:	0.		
Sample date:	08-MAY-13	Finding:	146.
Chemical:	SULFATE	Report units:	MG/L
Dir:	0.5		
Sample date:	08-MAY-13	Finding:	0.48
Chemical:	FLUORIDE (F) (NATURAL-SOURCE)	Report units:	MG/L
Dir:	0.1		
Sample date:	13-FEB-13	Finding:	4100.
Chemical:	NITRATE + NITRITE (AS N)	Report units:	MG/L
Dir:	0.4		
Sample date:	13-FEB-13	Finding:	0.25
Chemical:	TOTAL TRIHALOMETHANES	Report units:	UG/L
Dir:	0.		
Sample date:	13-FEB-13	Finding:	2.4
Chemical:	TRICHLOROETHYLENE	Report units:	UG/L
Dir:	0.5		
Sample date:	13-FEB-13	Finding:	0.6
Chemical:	1,1-DICHLOROETHYLENE	Report units:	UG/L
Dir:	0.5		
Sample date:	13-FEB-13	Finding:	0.6
Chemical:	TETRACHLOROETHYLENE	Report units:	UG/L
Dir:	0.5		
Sample date:	29-OCT-12	Finding:	0.6
Chemical:	1,1-DICHLOROETHYLENE	Report units:	UG/L
Dir:	0.5		
Sample date:	29-OCT-12	Finding:	2.3
Chemical:	TRICHLOROETHYLENE	Report units:	UG/L
Dir:	0.5		
Sample date:	29-OCT-12	Finding:	20.
Chemical:	NITRATE (AS NO3)	Report units:	MG/L
Dir:	2.		
Sample date:	29-OCT-12	Finding:	0.25
Chemical:	TOTAL TRIHALOMETHANES	Report units:	UG/L
Dir:	0.		
Sample date:	29-OCT-12	Finding:	4510.
Chemical:	NITRATE + NITRITE (AS N)	Report units:	MG/L
Dir:	0.4		

GEOCHECK® - PHYSICAL SETTING SOURCE MAP FINDINGS

Sample date:	15-AUG-12	Finding:	4530.
Chemical:	NITRATE + NITRITE (AS N)	Report units:	MG/L
Dir:	0.4		
Sample date:	15-AUG-12	Finding:	1.9
Chemical:	TRICHLOROETHYLENE	Report units:	UG/L
Dir:	0.5		
Sample date:	15-AUG-12	Finding:	20.1
Chemical:	NITRATE (AS NO3)	Report units:	MG/L
Dir:	2.		
Sample date:	15-AUG-12	Finding:	0.25
Chemical:	TOTAL TRIHALOMETHANES	Report units:	UG/L
Dir:	0.		
Sample date:	16-MAY-12	Finding:	0.25
Chemical:	TOTAL TRIHALOMETHANES	Report units:	UG/L
Dir:	0.		
Sample date:	16-MAY-12	Finding:	21.2
Chemical:	NITRATE (AS NO3)	Report units:	MG/L
Dir:	2.		
Sample date:	16-MAY-12	Finding:	2.2
Chemical:	TRICHLOROETHYLENE	Report units:	UG/L
Dir:	0.5		
Sample date:	16-MAY-12	Finding:	0.6
Chemical:	1,1-DICHLOROETHYLENE	Report units:	UG/L
Dir:	0.5		
Sample date:	16-MAY-12	Finding:	4800.
Chemical:	NITRATE + NITRITE (AS N)	Report units:	MG/L
Dir:	0.4		
Sample date:	21-FEB-12	Finding:	4790.
Chemical:	NITRATE + NITRITE (AS N)	Report units:	MG/L
Dir:	0.4		
Sample date:	21-FEB-12	Finding:	0.25
Chemical:	TOTAL TRIHALOMETHANES	Report units:	UG/L
Dir:	0.		
Sample date:	21-FEB-12	Finding:	21.2
Chemical:	NITRATE (AS NO3)	Report units:	MG/L
Dir:	2.		
Sample date:	21-FEB-12	Finding:	2.5
Chemical:	TRICHLOROETHYLENE	Report units:	UG/L
Dir:	0.5		
Sample date:	21-FEB-12	Finding:	0.6
Chemical:	1,1-DICHLOROETHYLENE	Report units:	UG/L
Dir:	0.5		
Sample date:	21-FEB-12	Finding:	1.1
Chemical:	1,4-DIOXANE	Report units:	UG/L
Dir:	1.		

GEOCHECK® - PHYSICAL SETTING SOURCE MAP FINDINGS

Map ID
Direction
Distance
Elevation

Database EDR ID Number

V116
NE
1/2 - 1 Mile
Higher

CA WELLS CAEDF000002765

Well ID:	FM-11	Well Type:	DOMESTIC
Source:	Local Groundwater Projects		
Other Name:	FM-11	GAMA PFAS Testing:	Not Reported
Groundwater Quality Data:	https://gamagroundwater.waterboards.ca.gov/gama/gamamap/public/GamaDataDisplay.asp?dataset=LOCALGW&amp_date=&global_id=&assigned_name=FM-11&store_num=		
GeoTracker Data:	Not Reported		

V117
NE
1/2 - 1 Mile
Higher

CA WELLS CAEDF0000013069

Well ID:	FM-11A	Well Type:	DOMESTIC
Source:	Local Groundwater Projects		
Other Name:	FM-11A	GAMA PFAS Testing:	Not Reported
Groundwater Quality Data:	https://gamagroundwater.waterboards.ca.gov/gama/gamamap/public/GamaDataDisplay.asp?dataset=LOCALGW&amp_date=&global_id=&assigned_name=FM-11A&store_num=		
GeoTracker Data:	Not Reported		

X118
North
1/2 - 1 Mile
Higher

CA WELLS CAEDF0000022544

Well ID:	FM-19C	Well Type:	DOMESTIC
Source:	Local Groundwater Projects		
Other Name:	FM-19C	GAMA PFAS Testing:	Not Reported
Groundwater Quality Data:	https://gamagroundwater.waterboards.ca.gov/gama/gamamap/public/GamaDataDisplay.asp?dataset=LOCALGW&amp_date=&global_id=&assigned_name=FM-19C&store_num=		
GeoTracker Data:	Not Reported		

X119
North
1/2 - 1 Mile
Higher

CA WELLS CAEDF0000016564

Well ID:	FM-19A	Well Type:	DOMESTIC
Source:	Local Groundwater Projects		
Other Name:	FM-19A	GAMA PFAS Testing:	Not Reported
Groundwater Quality Data:	https://gamagroundwater.waterboards.ca.gov/gama/gamamap/public/GamaDataDisplay.asp?dataset=LOCALGW&amp_date=&global_id=&assigned_name=FM-19A&store_num=		
GeoTracker Data:	Not Reported		

GEOCHECK® - PHYSICAL SETTING SOURCE MAP FINDINGS

Map ID
Direction
Distance
Elevation

Database EDR ID Number

X120
North
1/2 - 1 Mile
Higher

CA WELLS CAEDF0000019493

Well ID:	FM-19B	Well Type:	DOMESTIC
Source:	Local Groundwater Projects		
Other Name:	FM-19B	GAMA PFAS Testing:	Not Reported
Groundwater Quality Data:	https://gamagroundwater.waterboards.ca.gov/gama/gamamap/public/GamaDataDisplay.asp?dataset=LOCALGW&samp_date=&global_id=&assigned_name=FM-19B&store_num=		
GeoTracker Data:	Not Reported		

X121
North
1/2 - 1 Mile
Higher

CA WELLS CAEDF0000001040

Well ID:	FM-19D	Well Type:	DOMESTIC
Source:	Local Groundwater Projects		
Other Name:	FM-19D	GAMA PFAS Testing:	Not Reported
Groundwater Quality Data:	https://gamagroundwater.waterboards.ca.gov/gama/gamamap/public/GamaDataDisplay.asp?dataset=LOCALGW&samp_date=&global_id=&assigned_name=FM-19D&store_num=		
GeoTracker Data:	Not Reported		

Y122
NE
1/2 - 1 Mile
Higher

CA WELLS CADWR0000019570

Well ID:	03S10W34N002S	Well Type:	UNK
Source:	Department of Water Resources		
Other Name:	03S10W34N002S	GAMA PFAS Testing:	Not Reported
Groundwater Quality Data:	https://gamagroundwater.waterboards.ca.gov/gama/gamamap/public/GamaDataDisplay.asp?dataset=DWR&samp_date=&global_id=&assigned_name=03S10W34N002S&store_num=		
GeoTracker Data:	Not Reported		

Y123
NE
1/2 - 1 Mile
Higher

CA WELLS CADWR00000032850

Well ID:	03S10W34N001S	Well Type:	UNK
Source:	Department of Water Resources		
Other Name:	03S10W34N001S	GAMA PFAS Testing:	Not Reported
Groundwater Quality Data:	https://gamagroundwater.waterboards.ca.gov/gama/gamamap/public/GamaDataDisplay.asp?dataset=DWR&samp_date=&global_id=&assigned_name=03S10W34N001S&store_num=		
GeoTracker Data:	Not Reported		

GEOCHECK® - PHYSICAL SETTING SOURCE MAP FINDINGS

Map ID
Direction
Distance
Elevation

Database EDR ID Number

W124
ESE
1/2 - 1 Mile
Higher

CA WELLS CADWR9000005865

State Well #:	04S10W03P001S	Station ID:	7499
Well Name:	Not Reported	Basin Name:	Coastal Plain Of Orange County
Well Use:	Unknown	Well Type:	Unknown
Well Depth:	0	Well Completion Rpt #:	Not Reported

Z125
WSW
1/2 - 1 Mile
Lower

CA WELLS CAEDF000000087

Well ID:	AM-30	Well Type:	DOMESTIC
Source:	Local Groundwater Projects		
Other Name:	AM-30	GAMA PFAS Testing:	Not Reported
Groundwater Quality Data:	https://gamagroundwater.waterboards.ca.gov/gama/gamamap/public/GamaDataDisplay.asp?dataset=LOCALGW&samp_date=&global_id=&assigned_name=AM-30&store_num=		
GeoTracker Data:	Not Reported		

W126
East
1/2 - 1 Mile
Higher

CA WELLS CADDW0000002763

Well ID:	3010010-009	Well Type:	MUNICIPAL
Source:	Department of Health Services		
Other Name:	WELL 03 - DESTROYED	GAMA PFAS Testing:	Not Reported
Groundwater Quality Data:	https://gamagroundwater.waterboards.ca.gov/gama/gamamap/public/GamaDataDisplay.asp?dataset=DHS&samp_date=&global_id=&assigned_name=3010010-009&store_num=		
GeoTracker Data:	Not Reported		

AA127
NNW
1/2 - 1 Mile
Lower

CA WELLS CAEDF0000008253

Well ID:	FM-29B	Well Type:	DOMESTIC
Source:	Local Groundwater Projects		
Other Name:	FM-29B	GAMA PFAS Testing:	Not Reported
Groundwater Quality Data:	https://gamagroundwater.waterboards.ca.gov/gama/gamamap/public/GamaDataDisplay.asp?dataset=LOCALGW&samp_date=&global_id=&assigned_name=FM-29B&store_num=		
GeoTracker Data:	Not Reported		

GEOCHECK® - PHYSICAL SETTING SOURCE MAP FINDINGS

Map ID
Direction
Distance
Elevation

Database EDR ID Number

AA128
NNW
1/2 - 1 Mile
Lower

CA WELLS CAEDF0000015792

Well ID: FM-29C Well Type: DOMESTIC
 Source: Local Groundwater Projects
 Other Name: FM-29C GAMA PFAS Testing: Not Reported
 Groundwater Quality Data: https://gamagroundwater.waterboards.ca.gov/gama/gamamap/public/GamaDataDisplay.asp?dataset=LOCALGW&samp_date=&global_id=&assigned_name=FM-29C&store_num=
 GeoTracker Data: Not Reported

AA129
NNW
1/2 - 1 Mile
Lower

CA WELLS CAEDF0000023578

Well ID: FM-29A Well Type: DOMESTIC
 Source: Local Groundwater Projects
 Other Name: FM-29A GAMA PFAS Testing: Not Reported
 Groundwater Quality Data: https://gamagroundwater.waterboards.ca.gov/gama/gamamap/public/GamaDataDisplay.asp?dataset=LOCALGW&samp_date=&global_id=&assigned_name=FM-29A&store_num=
 GeoTracker Data: Not Reported

Z130
WSW
1/2 - 1 Mile
Lower

CA WELLS CAEDF0000002584

Well ID: AM-30A Well Type: DOMESTIC
 Source: Local Groundwater Projects
 Other Name: AM-30A GAMA PFAS Testing: Not Reported
 Groundwater Quality Data: https://gamagroundwater.waterboards.ca.gov/gama/gamamap/public/GamaDataDisplay.asp?dataset=LOCALGW&samp_date=&global_id=&assigned_name=AM-30A&store_num=
 GeoTracker Data: Not Reported

131
East
1/2 - 1 Mile
Higher

Site ID:	083000390T		
Groundwater Flow:	SSE	AQUIFLOW	65006
Shallow Water Depth:	Not Reported		
Deep Water Depth:	Not Reported		
Average Water Depth:	110		
Date:	09/25/1989		

AB132
West
1/2 - 1 Mile
Lower

CA WELLS CADDW0000012269

Well ID: 3010010-003 Well Type: MUNICIPAL
 Source: Department of Health Services
 Other Name: CHRISTLIEB WELL 15 - DESTROYED
 GAMA PFAS Testing: Not Reported
 Groundwater Quality Data: https://gamagroundwater.waterboards.ca.gov/gama/gamamap/public/GamaDataDisplay.asp?dataset=DHS&samp_date=&global_id=&assigned_name=3010010-003&store_num=

GEOCHECK® - PHYSICAL SETTING SOURCE MAP FINDINGS

GeoTracker Data: Not Reported

AB133
West
1/2 - 1 Mile
Lower

CA WELLS CADDW0000022384

Well ID:	3010001-005	Well Type:	MUNICIPAL
Source:	Department of Health Services		
Other Name:	WELL 009 - DESTROYED	GAMA PFAS Testing:	Not Reported
Groundwater Quality Data:	https://gamagroundwater.waterboards.ca.gov/gama/gamamap/public/GamaDataDisplay.asp?dataset=DHS&samp_date=&global_id=&assigned_name=3010001-005&store_num=		
GeoTracker Data:	Not Reported		

AC134
East
1/2 - 1 Mile
Higher

CA WELLS CADWR9000005864

State Well #:	04S10W03P002S	Station ID:	7500
Well Name:	Not Reported	Basin Name:	Coastal Plain Of Orange County
Well Use:	Unknown	Well Type:	Unknown
Well Depth:	0	Well Completion Rpt #:	Not Reported

AC135
ESE
1/2 - 1 Mile
Higher

CA WELLS CADWR0000027950

Well ID:	04S10W03P002S	Well Type:	UNK
Source:	Department of Water Resources		
Other Name:	04S10W03P002S	GAMA PFAS Testing:	Not Reported
Groundwater Quality Data:	https://gamagroundwater.waterboards.ca.gov/gama/gamamap/public/GamaDataDisplay.asp?dataset=DWR&samp_date=&global_id=&assigned_name=04S10W03P002S&store_num=		
GeoTracker Data:	Not Reported		

AC136
ESE
1/2 - 1 Mile
Higher

CA WELLS CADWR0000032576

Well ID:	04S10W03P001S	Well Type:	UNK
Source:	Department of Water Resources		
Other Name:	04S10W03P001S	GAMA PFAS Testing:	Not Reported
Groundwater Quality Data:	https://gamagroundwater.waterboards.ca.gov/gama/gamamap/public/GamaDataDisplay.asp?dataset=DWR&samp_date=&global_id=&assigned_name=04S10W03P001S&store_num=		
GeoTracker Data:	Not Reported		

GEOCHECK® - PHYSICAL SETTING SOURCE MAP FINDINGS

Map ID Direction Distance Elevation			Database	EDR ID Number
AD137 ENE 1/2 - 1 Mile Higher	Site ID: Groundwater Flow: Shallow Water Depth: Deep Water Depth: Average Water Depth: Date:	083001013T SW Not Reported Not Reported 50 05/27/1994	AQUIFLOW	38981
AD138 ENE 1/2 - 1 Mile Higher	Site ID: Groundwater Flow: Shallow Water Depth: Deep Water Depth: Average Water Depth: Date:	083001013T SW Not Reported Not Reported 50 05/27/1994	AQUIFLOW	38982
1G ENE 1/2 - 1 Mile Lower	Site ID: Groundwater Flow: Shallow Water Depth: Deep Water Depth: Average Water Depth: Date:	083001013T SW Not Reported Not Reported 50 05/27/1994	AQUIFLOW	38981
2G ENE 1/2 - 1 Mile Lower	Site ID: Groundwater Flow: Shallow Water Depth: Deep Water Depth: Average Water Depth: Date:	083001013T SW Not Reported Not Reported 50 05/27/1994	AQUIFLOW	38982
3G NE 1/2 - 1 Mile Lower	Site ID: Groundwater Flow: Shallow Water Depth: Deep Water Depth: Average Water Depth: Date:	083000683T Not Reported Not Reported Not Reported 72 01/03/1996	AQUIFLOW	52049
4G East 1/2 - 1 Mile Lower	Site ID: Groundwater Flow: Shallow Water Depth: Deep Water Depth: Average Water Depth: Date:	083000390T SSE Not Reported Not Reported 110 09/25/1989	AQUIFLOW	65006
5G East 1/2 - 1 Mile Lower	Site ID: Groundwater Flow: Shallow Water Depth: Deep Water Depth: Average Water Depth: Date:	083002821T SW Not Reported Not Reported 80-90 04/22/1996	AQUIFLOW	50952

GEOCHECK® - PHYSICAL SETTING SOURCE MAP FINDINGS

Map ID
Direction
Distance
Elevation

Database EDR ID Number

6G WSW 1/2 - 1 Mile Lower	Site ID: Groundwater Flow: Shallow Water Depth: Deep Water Depth: Average Water Depth: Date:	083001371T Not Reported Not Reported Not Reported 40 11/21/1989	AQUIFLOW	38917
--	---	--	-----------------	--------------

7G WSW 1/2 - 1 Mile Lower	Site ID: Groundwater Flow: Shallow Water Depth: Deep Water Depth: Average Water Depth: Date:	083001371T Not Reported Not Reported Not Reported 40 11/21/1989	AQUIFLOW	38918
--	---	--	-----------------	--------------

8G WSW 1/2 - 1 Mile Lower	Site ID: Groundwater Flow: Shallow Water Depth: Deep Water Depth: Average Water Depth: Date:	083000255T Not Reported Not Reported Not Reported 91 12/13/1996	AQUIFLOW	54906
--	---	--	-----------------	--------------

GEOCHECK® - PHYSICAL SETTING SOURCE MAP FINDINGS

Map ID
Direction
Distance

Database EDR ID Number

1
West
1/2 - 1 Mile

OIL_GAS CAOG14000006039

API #: 0405900896
Well Status: Plugged
Lease Name: Anaheim Community
Area Name: Any Area
Confidential Well: N
Spud Date: Not Reported

Well #: 4-1
Well Type: Dry Hole
Field Name: Any Field
GIS Source: hud
Directionally Drilled: N

GEOCHECK® - PHYSICAL SETTING SOURCE MAP FINDINGS RADON

AREA RADON INFORMATION

State Database: CA Radon

Radon Test Results

Zipcode	Num Tests	> 4 pCi/L
92801	29	2

Federal EPA Radon Zone for ORANGE County: 3

- Note: Zone 1 indoor average level > 4 pCi/L.
 : Zone 2 indoor average level >= 2 pCi/L and <= 4 pCi/L.
 : Zone 3 indoor average level < 2 pCi/L.

Federal Area Radon Information for ORANGE COUNTY, CA

Number of sites tested: 30

Area	Average Activity	% <4 pCi/L	% 4-20 pCi/L	% >20 pCi/L
Living Area - 1st Floor	0.763 pCi/L	100%	0%	0%
Living Area - 2nd Floor	Not Reported	Not Reported	Not Reported	Not Reported
Basement	Not Reported	Not Reported	Not Reported	Not Reported

PHYSICAL SETTING SOURCE RECORDS SEARCHED

TOPOGRAPHIC INFORMATION

USGS 7.5' Digital Elevation Model (DEM)

Source: United States Geologic Survey

EDR acquired the USGS 7.5' Digital Elevation Model in 2002 and updated it in 2006. The 7.5 minute DEM corresponds to the USGS 1:24,000- and 1:25,000-scale topographic quadrangle maps. The DEM provides elevation data with consistent elevation units and projection.

Current USGS 7.5 Minute Topographic Map

Source: U.S. Geological Survey

HYDROLOGIC INFORMATION

Flood Zone Data: This data was obtained from the Federal Emergency Management Agency (FEMA). It depicts 100-year and 500-year flood zones as defined by FEMA. It includes the National Flood Hazard Layer (NFHL) which incorporates Flood Insurance Rate Map (FIRM) data and Q3 data from FEMA in areas not covered by NFHL.

Source: FEMA

Telephone: 877-336-2627

Date of Government Version: 2003, 2015

NWI: National Wetlands Inventory. This data, available in select counties across the country, was obtained by EDR in 2002, 2005 and 2010 from the U.S. Fish and Wildlife Service.

State Wetlands Data: Wetland Inventory

Source: Department of Fish and Wildlife

Telephone: 916-445-0411

HYDROGEOLOGIC INFORMATION

AQUIFLOW^R Information System

Source: EDR proprietary database of groundwater flow information

EDR has developed the AQUIFLOW Information System (AIS) to provide data on the general direction of groundwater flow at specific points. EDR has reviewed reports submitted to regulatory authorities at select sites and has extracted the date of the report, hydrogeologically determined groundwater flow direction and depth to water table information.

GEOLOGIC INFORMATION

Geologic Age and Rock Stratigraphic Unit

Source: P.G. Schruben, R.E. Arndt and W.J. Bawiec, Geology of the Conterminous U.S. at 1:2,500,000 Scale - A digital representation of the 1974 P.B. King and H.M. Beikman Map, USGS Digital Data Series DDS - 11 (1994).

STATSGO: State Soil Geographic Database

Source: Department of Agriculture, Natural Resources Conservation Service (NRCS)

The U.S. Department of Agriculture's (USDA) Natural Resources Conservation Service (NRCS) leads the national Conservation Soil Survey (NCSS) and is responsible for collecting, storing, maintaining and distributing soil survey information for privately owned lands in the United States. A soil map in a soil survey is a representation of soil patterns in a landscape. Soil maps for STATSGO are compiled by generalizing more detailed (SSURGO) soil survey maps.

SSURGO: Soil Survey Geographic Database

Source: Department of Agriculture, Natural Resources Conservation Service (NRCS)

Telephone: 800-672-5559

SSURGO is the most detailed level of mapping done by the Natural Resources Conservation Service, mapping scales generally range from 1:12,000 to 1:63,360. Field mapping methods using national standards are used to construct the soil maps in the Soil Survey Geographic (SSURGO) database. SSURGO digitizing duplicates the original soil survey maps. This level of mapping is designed for use by landowners, townships and county natural resource planning and management.

PHYSICAL SETTING SOURCE RECORDS SEARCHED

LOCAL / REGIONAL WATER AGENCY RECORDS

FEDERAL WATER WELLS

PWS: Public Water Systems

Source: EPA/Office of Drinking Water

Telephone: 202-564-3750

Public Water System data from the Federal Reporting Data System. A PWS is any water system which provides water to at least 25 people for at least 60 days annually. PWSs provide water from wells, rivers and other sources.

PWS ENF: Public Water Systems Violation and Enforcement Data

Source: EPA/Office of Drinking Water

Telephone: 202-564-3750

Violation and Enforcement data for Public Water Systems from the Safe Drinking Water Information System (SDWIS) after August 1995. Prior to August 1995, the data came from the Federal Reporting Data System (FRDS).

USGS Water Wells: USGS National Water Inventory System (NWIS)

This database contains descriptive information on sites where the USGS collects or has collected data on surface water and/or groundwater. The groundwater data includes information on wells, springs, and other sources of groundwater.

OTHER STATE DATABASE INFORMATION

Groundwater Ambient Monitoring & Assessment Program

State Water Resources Control Board

Telephone: 916-341-5577

The GAMA Program is California's comprehensive groundwater quality monitoring program. GAMA collects data by testing the untreated, raw water in different types of wells for naturally-occurring and man-made chemicals. The GAMA data includes Domestic, Monitoring and Municipal well types from the following sources, Department of Water Resources, Department of Health Services, EDF, Agricultural Lands, Lawrence Livermore National Laboratory, Department of Pesticide Regulation, United States Geological Survey, Groundwater Ambient Monitoring and Assessment Program and Local Groundwater Projects.

Water Well Database

Source: Department of Water Resources

Telephone: 916-651-9648

California Drinking Water Quality Database

Source: Department of Public Health

Telephone: 916-324-2319

The database includes all drinking water compliance and special studies monitoring for the state of California since 1984. It consists of over 3,200,000 individual analyses along with well and water system information.

California Oil and Gas Well Locations

Source: Dept of Conservation, Geologic Energy Management Division

Telephone: 916-323-1779

Oil and Gas well locations in the state.

California Earthquake Fault Lines

Source: California Division of Mines and Geology

The fault lines displayed on EDR's Topographic map are digitized quaternary fault lines prepared in 1975 by the United State Geological Survey. Additional information (also from 1975) regarding activity at specific fault lines comes from California's Preliminary Fault Activity Map prepared by the California Division of Mines and Geology.

RADON

State Database: CA Radon

Source: Department of Public Health

Telephone: 916-210-8558

Radon Database for California

PHYSICAL SETTING SOURCE RECORDS SEARCHED

Area Radon Information

Source: USGS

Telephone: 703-356-4020

The National Radon Database has been developed by the U.S. Environmental Protection Agency (USEPA) and is a compilation of the EPA/State Residential Radon Survey and the National Residential Radon Survey. The study covers the years 1986 - 1992. Where necessary data has been supplemented by information collected at private sources such as universities and research institutions.

EPA Radon Zones

Source: EPA

Telephone: 703-356-4020

Sections 307 & 309 of IRRA directed EPA to list and identify areas of U.S. with the potential for elevated indoor radon levels.

OTHER

Airport Landing Facilities: Private and public use landing facilities

Source: Federal Aviation Administration, 800-457-6656

Epicenters: World earthquake epicenters, Richter 5 or greater

Source: Department of Commerce, National Oceanic and Atmospheric Administration

California Earthquake Fault Lines: The fault lines displayed on EDR's Topographic map are digitized quaternary fault lines, prepared in 1975 by the United State Geological Survey. Additional information (also from 1975) regarding activity at specific fault lines comes from California's Preliminary Fault Activity Map prepared by the California Division of Mines and Geology.

STREET AND ADDRESS INFORMATION

Â© 2015 TomTom North America, Inc. All rights reserved. This material is proprietary and the subject of copyright protection and other intellectual property rights owned by or licensed to Tele Atlas North America, Inc. The use of this material is subject to the terms of a license agreement. You will be held liable for any unauthorized copying or disclosure of this material.

Patrick Henry ES

1123 W Romneya Drive
Anaheim, CA 92801

Inquiry Number: 7004217.2s

June 8, 2022

EDR Vapor Encroachment Screen

Prepared using EDR's Vapor Encroachment Worksheet

TABLE OF CONTENTS

<u>SECTION</u>	<u>PAGE</u>
Executive Summary	ES1
Primary Map	2
Secondary Map	3
Map Findings	4
Record Sources and Currency	GR-1

Thank you for your business.
 Please contact EDR at 1-800-352-0050
 with any questions or comments.

Disclaimer - Copyright and Trademark Notice

The EDR Vapor Encroachment Worksheet enables EDR's customers to make certain online modifications that effects maps, text and calculations contained in this Report. As a result, maps, text and calculations contained in this Report may have been so modified. EDR has not taken any action to verify any such modifications, and this report and the findings set forth herein must be read in light of this fact. Environmental Data Resources shall not be responsible for any customer's decision to include or not include in any final report any records determined to be within the relevant minimum search distances.

This report contains information obtained from a variety of public and other sources reasonably available to Environmental Data Resources, Inc. It cannot be concluded from this Report that coverage information for the target and surrounding properties does not exist from other sources. **NO WARRANTY EXPRESSED OR IMPLIED, IS MADE WHATSOEVER IN CONNECTION WITH THIS REPORT. ENVIRONMENTAL DATA RESOURCES, INC. SPECIFICALLY DISCLAIMS THE MAKING OF ANY SUCH WARRANTIES, INCLUDING WITHOUT LIMITATION, MERCHANTABILITY OR FITNESS FOR A PARTICULAR USE OR PURPOSE. ALL RISK IS ASSUMED BY THE USER. IN NO EVENT SHALL ENVIRONMENTAL DATA RESOURCES, INC. BE LIABLE TO ANYONE, WHETHER ARISING OUT OF ERRORS OR OMISSIONS, NEGLIGENCE, ACCIDENT OR ANY OTHER CAUSE, FOR ANY LOSS OR DAMAGE, INCLUDING, WITHOUT LIMITATION, SPECIAL, INCIDENTAL, CONSEQUENTIAL, OR EXEMPLARY DAMAGES. ANY LIABILITY ON THE PART OF ENVIRONMENTAL DATA RESOURCES, INC. IS STRICTLY LIMITED TO A REFUND OF THE AMOUNT PAID FOR THIS REPORT.**

Purchaser accepts this report "AS IS". Any analyses, estimates, ratings, or risk codes provided in this report are provided for illustrative purposes only, and are not intended to provide, nor should they be interpreted as providing any facts regarding, or prediction or forecast of, any environmental risk for any property. Only a Phase I Environmental Site Assessment performed by an environmental professional can produce information regarding the environmental risk for any property. Additionally, the information provided in this Report is not to be construed as legal advice.

Copyright 2022 by Environmental Data Resources, Inc. All rights reserved. Reproduction in any media or format, in whole or in part, of any report or map of Environmental Data Resources, Inc., or its affiliates, is prohibited without prior written permission.

EDR and its logos (including Sanborn and Sanborn Map) are trademarks of Environmental Data Resources, Inc. or its affiliates. All other trademarks used herein are the property of their respective owners.

EXECUTIVE SUMMARY

A search of available environmental records was conducted by EDR. The report was designed to assist parties seeking to meet the search requirements of the ASTM Standard Practice for Assessment of Vapor Encroachment into Structures on Property Involved in Real Estate Transactions (E 2600).

STANDARD ENVIRONMENTAL RECORDS	Default Area of Concern (Miles)*	property	1/10	> 1/10
Lists of Federal NPL (Superfund) sites	1.0	0	0	0
Lists of Federal Delisted NPL sites	1.0	0	0	0
Lists of Federal sites subject to CERCLA removals and CERCLA orders	0.5	0	0	0
Lists of Federal CERCLA sites with NFRAP	0.5	0	0	0
Lists of Federal RCRA facilities undergoing Corrective Action	1.0	0	0	0
Lists of Federal RCRA TSD facilities	0.5	0	0	0
Lists of Federal RCRA generators	0.25	0	0	0
Federal institutional controls / engineering controls registries	0.5	0	0	0
Federal ERNS list	0.001	0	0	-
Lists of state- and tribal (Superfund) equivalent sites	1.0	0	0	0
Lists of state- and tribal hazardous waste facilities	1.0	0	0	0
Lists of state and tribal landfills and solid waste disposal facilities	0.5	0	0	0
Lists of state and tribal leaking storage tanks	0.5	0	0	0
Lists of state and tribal registered storage tanks	0.25	0	0	0
State and tribal institutional control / engineering control registries	not searched	-	-	-
Lists of state and tribal voluntary cleanup sites	0.5	0	0	0
Lists of state and tribal brownfield sites	0.5	0	0	0

ADDITIONAL ENVIRONMENTAL RECORDS

Local Brownfield lists	0.5	0	0	0
Local Lists of Landfill / Solid Waste Disposal Sites	0.5	0	0	0
Local Lists of Hazardous waste / Contaminated Sites	1.0	0	0	0
Local Lists of Registered Storage Tanks	0.25	0	0	0
Local Land Records	0.5	0	0	0
Records of Emergency Release Reports	0.5	0	0	0
Other Ascertainable Records	1.0	0	0	0

EDR HIGH RISK HISTORICAL RECORDS

EDR Exclusive Records	1.0	0	0	0
Exclusive Recovered Govt. Archives	0.001	0	0	-

EXECUTIVE SUMMARY

EDR RECOVERED GOVERNMENT ARCHIVES

EDR Exclusive Records	1.0	0	0	0
Exclusive Recovered Govt. Archives	0.001	0	0	-

*The Default Area of Concern may be adjusted by the environmental professional using experience and professional judgement. Each category may include several databases, and each database may have a different distance. A list of individual databases is provided at the back of this report.

EXECUTIVE SUMMARY

TARGET PROPERTY INFORMATION

ADDRESS

PATRICK HENRY ES
1123 W ROMNEYA DRIVE
ANAHEIM, CA 92801

COORDINATES

Latitude (North): 33.851733 - 33° 51' 6.242981"
Longitude (West): 117.932938 - 117° 55' 58.57544"
Elevation: 146 ft. above sea level

TARGET PROPERTY SEARCH RESULTS

The target property was identified in the following records.

EXECUTIVE SUMMARY

SEARCH RESULTS

Unmappable (orphan) sites are not considered in the foregoing analysis.

STANDARD ENVIRONMENTAL RECORDS

<u>Name</u>	<u>Address</u>	<u>Dist/Dir</u>	<u>Map ID</u>	<u>Page</u>
Not Reported				

ADDITIONAL ENVIRONMENTAL RECORDS

<u>Name</u>	<u>Address</u>	<u>Dist/Dir</u>	<u>Map ID</u>	<u>Page</u>
Not Reported				

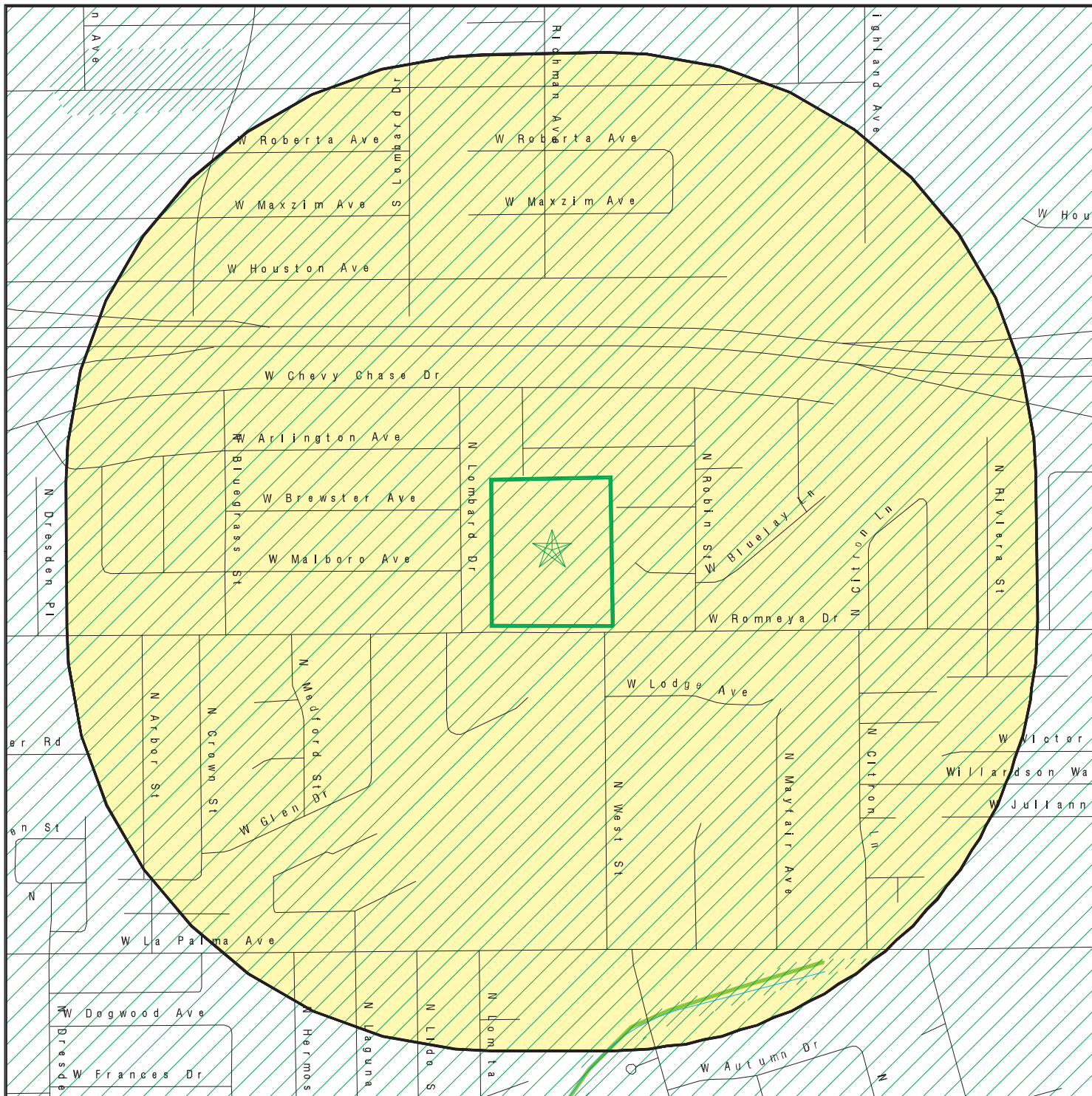
EDR HIGH RISK HISTORICAL RECORDS













<u>Name</u>	<u>Address</u>	<u>Dist/Dir</u>	<u>Map ID</u>	<u>Page</u>
Not Reported				

EDR RECOVERED GOVERNMENT ARCHIVES

<u>Name</u>	<u>Address</u>	<u>Dist/Dir</u>	<u>Map ID</u>	<u>Page</u>
Not Reported				

PRIMARY MAP - 7004217.2S

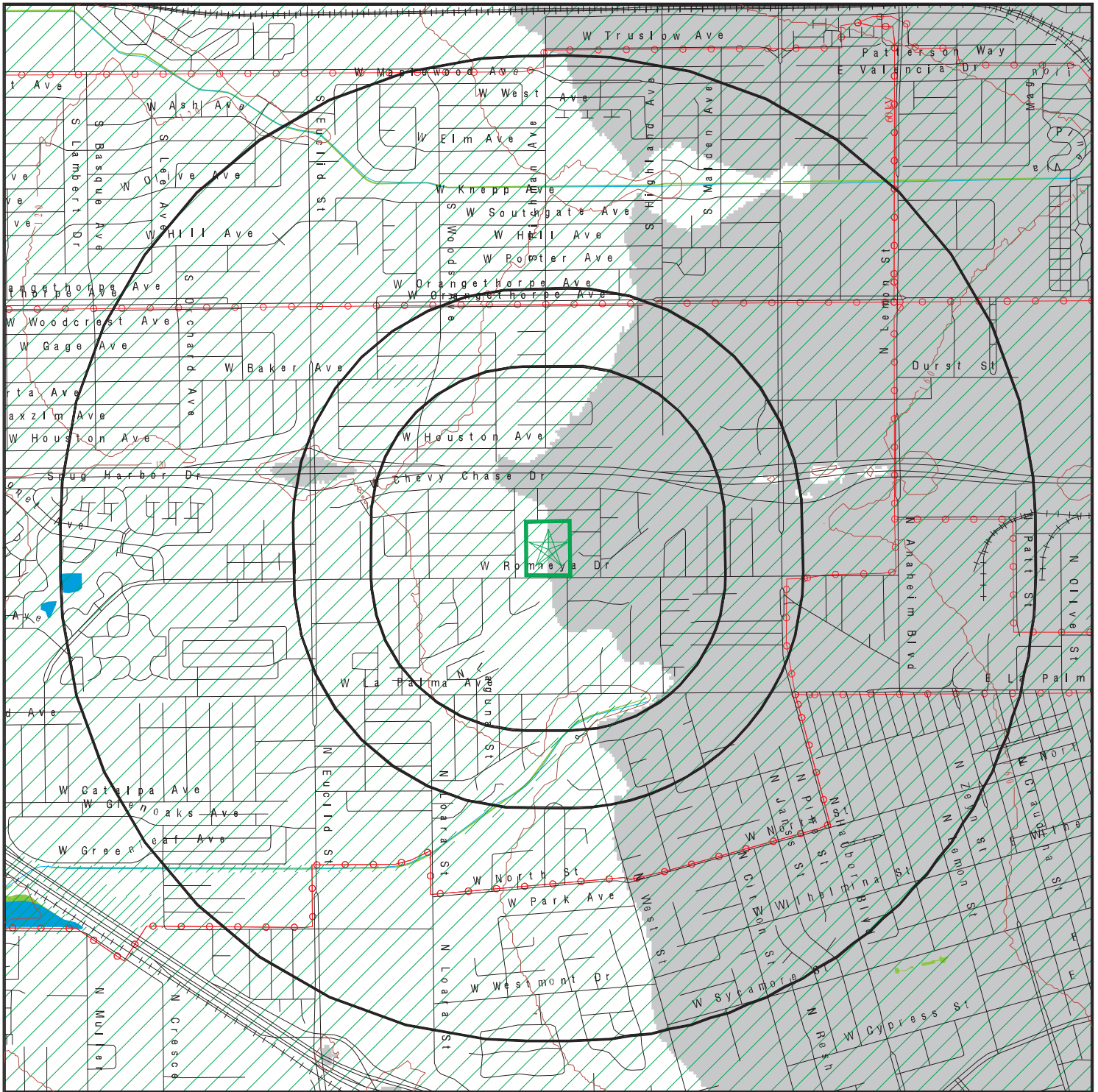


-  Target Property
-  Sites at elevations higher than or equal to the target property
-  Sites at elevations lower than the target property
-  Manufactured Gas Plants
-  National Priority List Sites
-  Dept. Defense Sites
-  Indian Reservations BIA
-  Special Flood Hazard Area (1%)
-  0.2% Annual Chance Flood Hazard
-  National Wetland Inventory
-  State Wetlands
-  Areas of Concern

This report includes Interactive Map Layers to display and/or hide map information. The legend includes only those icons for the default map view.

SITE NAME: Patrick Henry ES ADDRESS: 1123 W Romneya Drive Anaheim CA 92801 LAT/LONG: 33.851733 / 117.932938	CLIENT: Leighton Consulting CONTACT: Sabrina Gonzalez INQUIRY #: 7004217.2S DATE: June 03, 2022 8:35 am
--	--

SECONDARY MAP - 7004217.2S



Target Property

Sites at elevations higher than or equal to the target property

Sites at elevations lower than the target property

Manufactured Gas Plants

National Priority List Sites

Dept. Defense Sites

Indian Reservations BIA

Power transmission lines

Special Flood Hazard Area (1%)

0.2% Annual Chance Flood Hazard

National Wetland Inventory

State Wetlands

Upgradient Area

Areas of Concern



This report includes Interactive Map Layers to display and/or hide map information. The legend includes only those icons for the default map view.

SITE NAME: Patrick Henry ES
 ADDRESS: 1123 W Romneya Drive
 Anaheim CA 92801
 LAT/LONG: 33.851733 / 117.932938

CLIENT: Leighton Consulting
 CONTACT: Sabrina Gonzalez
 C-224 INQUIRY #: 7004217.2S
 DATE: June 03, 2022 8:34 am

MAP FINDINGS

LEGEND

FACILITY NAME		FACILITY ADDRESS, CITY, ST, ZIP		EDR SITE ID NUMBER
◆ MAP ID#	Direction	Distance Range	(Distance feet / miles)	ASTM 2600 Record Sources found in this report. Each database searched has been assigned to one or more categories. For detailed information about categorization, see the section of the report Records Searched and Currency.
	Relative Elevation	Feet Above Sea Level		
Worksheet:				
Comments:				
Comments may be added on the online Vapor Encroachment Worksheet.				

DATABASE ACRONYM: Applicable categories (A hoverbox with database description).

GOVERNMENT RECORDS SEARCHED / DATA CURRENCY TRACKING

St	Acronym	Full Name	Government Agency	Gov Date	Arvl. Date	Active Date
ENVIRONMENTAL RECORDS						
Federal NPL site list						
US	NPL	National Priority List	EPA	04/27/2022	05/05/2022	05/31/2022
US	Proposed NPL	Proposed National Priority List Sites	EPA	04/27/2022	05/05/2022	05/31/2022
US	NPL LIENS	Federal Superfund Liens	EPA	10/15/1991	02/02/1994	03/30/1994
Federal CERCLIS list						
US	SEMS	Superfund Enterprise Management System	EPA	04/27/2022	05/05/2022	05/31/2022
Federal RCRA CORRACTS facilities list						
US	CORRACTS	Corrective Action Report	EPA	02/28/2022	03/02/2022	03/17/2022
Federal RCRA TSD facilities list						
US	RCRA-TSDF	RCRA - Treatment, Storage and Disposal	Environmental Protection Agency	02/28/2022	03/02/2022	03/17/2022
Federal RCRA generators list						
US	RCRA-LQG	RCRA - Large Quantity Generators	Environmental Protection Agency	02/28/2022	03/02/2022	03/17/2022
US	RCRA-SQG	RCRA - Small Quantity Generators	Environmental Protection Agency	02/28/2022	03/02/2022	03/17/2022
US	RCRA-VSQG	RCRA - Very Small Quantity Generators (Formerly Conditionall	Environmental Protection Agency	02/28/2022	03/02/2022	03/17/2022
Federal institutional controls / engineering controls registries						
US	LUCIS	Land Use Control Information System	Department of the Navy	02/08/2022	02/11/2022	05/10/2022
US	US ENG CONTROLS	Engineering Controls Sites List	Environmental Protection Agency	02/21/2022	02/23/2022	05/24/2022
US	US INST CONTROLS	Institutional Controls Sites List	Environmental Protection Agency	02/21/2022	02/23/2022	05/24/2022
Federal ERNS list						
US	ERNS	Emergency Response Notification System	National Response Center, United States Coast	12/31/2021	03/01/2022	03/10/2022
State and tribal - equivalent NPL						
CA	RESPONSE	State Response Sites	Department of Toxic Substances Control	01/24/2022	01/25/2022	04/13/2022
State and tribal - equivalent CERCLIS						
CA	ENVIROSTOR	EnviroStor Database	Department of Toxic Substances Control	01/24/2022	01/25/2022	04/13/2022
State and tribal landfill / solid waste disposal						
CA	SWF/LF (SWIS)	Solid Waste Information System	Department of Resources Recycling and Recover	02/07/2022	02/08/2022	05/05/2022
State and tribal leaking storage tank lists						
CA	LUST REG 6L	Leaking Underground Storage Tank Case Listing	California Regional Water Quality Control Boa	09/09/2003	09/10/2003	10/07/2003
CA	LUST REG 9	Leaking Underground Storage Tank Report	California Regional Water Quality Control Boa	03/01/2001	04/23/2001	05/21/2001
CA	LUST REG 8	Leaking Underground Storage Tanks	California Regional Water Quality Control Boa	02/14/2005	02/15/2005	03/28/2005
CA	LUST REG 7	Leaking Underground Storage Tank Case Listing	California Regional Water Quality Control Boa	02/26/2004	02/26/2004	03/24/2004
CA	LUST REG 5	Leaking Underground Storage Tank Database	California Regional Water Quality Control Boa	07/01/2008	07/22/2008	07/31/2008
CA	LUST REG 4	Underground Storage Tank Leak List	California Regional Water Quality Control Boa	09/07/2004	09/07/2004	10/12/2004
CA	LUST REG 3	Leaking Underground Storage Tank Database	California Regional Water Quality Control Boa	05/19/2003	05/19/2003	06/02/2003

GOVERNMENT RECORDS SEARCHED / DATA CURRENCY TRACKING

St	Acronym	Full Name	Government Agency	Gov Date	Arvl. Date	Active Date
CA	LUST REG 2	Fuel Leak List	California Regional Water Quality Control Boa	09/30/2004	10/20/2004	11/19/2004
CA	LUST REG 1	Active Toxic Site Investigation	California Regional Water Quality Control Boa	02/01/2001	02/28/2001	03/29/2001
CA	LUST REG 6V	Leaking Underground Storage Tank Case Listing	California Regional Water Quality Control Boa	06/07/2005	06/07/2005	06/29/2005
CA	LUST	Leaking Underground Fuel Tank Report (GEOTRACKER)	State Water Resources Control Board	05/23/2022	05/23/2022	05/24/2022
US	INDIAN LUST R10	Leaking Underground Storage Tanks on Indian Land	EPA Region 10	10/12/2021	11/15/2021	02/08/2022
US	INDIAN LUST R8	Leaking Underground Storage Tanks on Indian Land	EPA Region 8	10/12/2021	11/15/2021	02/08/2022
US	INDIAN LUST R6	Leaking Underground Storage Tanks on Indian Land	EPA Region 6	10/12/2021	11/15/2021	02/08/2022
US	INDIAN LUST R5	Leaking Underground Storage Tanks on Indian Land	EPA, Region 5	10/12/2021	11/15/2021	02/08/2022
US	INDIAN LUST R9	Leaking Underground Storage Tanks on Indian Land	Environmental Protection Agency	10/12/2021	11/15/2021	02/08/2022
US	INDIAN LUST R4	Leaking Underground Storage Tanks on Indian Land	EPA Region 4	05/28/2021	06/22/2021	09/20/2021
US	INDIAN LUST R7	Leaking Underground Storage Tanks on Indian Land	EPA Region 7	10/12/2021	11/15/2021	02/08/2022
US	INDIAN LUST R1	Leaking Underground Storage Tanks on Indian Land	EPA Region 1	04/28/2021	06/11/2021	09/07/2021
CA	CPS-SLIC	Statewide SLIC Cases (GEOTRACKER)	State Water Resources Control Board	05/23/2022	05/23/2022	05/24/2022
CA	SLIC REG 1	Active Toxic Site Investigations	California Regional Water Quality Control Boa	04/03/2003	04/07/2003	04/25/2003
CA	SLIC REG 2	Spills, Leaks, Investigation & Cleanup Cost Recovery Listing	Regional Water Quality Control Board San Fran	09/30/2004	10/20/2004	11/19/2004
CA	SLIC REG 3	Spills, Leaks, Investigation & Cleanup Cost Recovery Listing	California Regional Water Quality Control Boa	05/18/2006	05/18/2006	06/15/2006
CA	SLIC REG 4	Spills, Leaks, Investigation & Cleanup Cost Recovery Listing	Region Water Quality Control Board Los Angele	11/17/2004	11/18/2004	01/04/2005
CA	SLIC REG 5	Spills, Leaks, Investigation & Cleanup Cost Recovery Listing	Regional Water Quality Control Board Central	04/01/2005	04/05/2005	04/21/2005
CA	SLIC REG 6V	Spills, Leaks, Investigation & Cleanup Cost Recovery Listing	Regional Water Quality Control Board, Victorv	05/24/2005	05/25/2005	06/16/2005
CA	SLIC REG 6L	SLIC Sites	California Regional Water Quality Control Boa	09/07/2004	09/07/2004	10/12/2004
CA	SLIC REG 7	SLIC List	California Regional Quality Control Board, Co	11/24/2004	11/29/2004	01/04/2005
CA	SLIC REG 8	Spills, Leaks, Investigation & Cleanup Cost Recovery Listing	California Region Water Quality Control Board	04/03/2008	04/03/2008	04/14/2008
CA	SLIC REG 9	Spills, Leaks, Investigation & Cleanup Cost Recovery Listing	California Regional Water Quality Control Boa	09/10/2007	09/11/2007	09/28/2007
State and tribal registered storage tank lists						
CA	UST	Active UST Facilities	SWRCB	03/07/2022	03/08/2022	06/02/2022
CA	UST CLOSURE	Proposed Closure of Underground Storage Tank (UST) Cases	State Water Resources Control Board	12/01/2021	12/07/2021	03/02/2022
CA	MILITARY UST SITES	Military UST Sites (GEOTRACKER)	State Water Resources Control Board	05/23/2022	05/23/2022	06/02/2022
CA	AST	Aboveground Petroleum Storage Tank Facilities	California Environmental Protection Agency	07/06/2016	07/12/2016	09/19/2016
US	INDIAN UST R8	Underground Storage Tanks on Indian Land	EPA Region 8	10/12/2021	11/15/2021	02/08/2022
US	INDIAN UST R7	Underground Storage Tanks on Indian Land	EPA Region 7	10/12/2021	11/15/2021	02/08/2022
US	INDIAN UST R4	Underground Storage Tanks on Indian Land	EPA Region 4	05/28/2021	06/22/2021	09/20/2021
US	INDIAN UST R9	Underground Storage Tanks on Indian Land	EPA Region 9	10/12/2021	11/15/2021	02/08/2022
US	INDIAN UST R10	Underground Storage Tanks on Indian Land	EPA Region 10	10/12/2021	11/15/2021	02/08/2022
US	INDIAN UST R6	Underground Storage Tanks on Indian Land	EPA Region 6	10/12/2021	11/15/2021	02/08/2022
US	INDIAN UST R5	Underground Storage Tanks on Indian Land	EPA Region 5	04/06/2021	06/11/2021	09/07/2021
US	INDIAN UST R1	Underground Storage Tanks on Indian Land	EPA, Region 1	10/14/2021	11/15/2021	02/08/2022
US	FEMA UST	Underground Storage Tank Listing	FEMA	10/14/2021	11/05/2021	02/01/2022
State and tribal voluntary cleanup sites						
US	INDIAN VCP R7	Voluntary Cleanup Priority Lisitng	EPA, Region 7	03/20/2008	04/22/2008	05/19/2008
US	INDIAN VCP R1	Voluntary Cleanup Priority Listing	EPA, Region 1	07/27/2015	09/29/2015	02/18/2016
CA	VCP	Voluntary Cleanup Program Properties	Department of Toxic Substances Control	01/24/2022	01/25/2022	04/13/2022

GOVERNMENT RECORDS SEARCHED / DATA CURRENCY TRACKING

St	Acronym	Full Name	Government Agency	Gov Date	Arvl. Date	Active Date
State and tribal Brownfields sites						
CA	BROWNFIELDS	Considered Brownfields Sites Listing	State Water Resources Control Board	12/15/2021	12/16/2021	03/03/2022
Other Records						
US	CONSENT	Superfund (CERCLA) Consent Decrees	Department of Justice, Consent Decree Library	12/31/2021	01/14/2022	03/25/2022
US	ROD	Records Of Decision	EPA	04/27/2022	05/05/2022	05/31/2022
US	LIENS 2	CERCLA Lien Information	Environmental Protection Agency	04/27/2022	05/05/2022	05/31/2022
CA	HIST CAL-SITES	Calsites Database	Department of Toxic Substance Control	08/08/2005	08/03/2006	08/24/2006
US	DEBRIS REGION 9	Torres Martinez Reservation Illegal Dump Site Locations	EPA, Region 9	01/12/2009	05/07/2009	09/21/2009
CA	SWRCY	Recycler Database	Department of Conservation	03/07/2022	03/08/2022	06/02/2022
CA	CA FID UST	Facility Inventory Database	California Environmental Protection Agency	10/31/1994	09/05/1995	09/29/1995
CA	HIST UST	Hazardous Substance Storage Container Database	State Water Resources Control Board	10/15/1990	01/25/1991	02/12/1991
CA	SAN FRANCISCO AST	Aboveground Storage Tank Site Listing	San Francisco County Department of Public Hea	02/03/2022	02/04/2022	05/02/2022
CA	SWEEPS UST	SWEEPS UST Listing	State Water Resources Control Board	06/01/1994	07/07/2005	08/11/2005
US	US FIN ASSUR	Financial Assurance Information	Environmental Protection Agency	12/13/2021	12/17/2021	03/17/2022
US	COAL ASH DOE	Steam-Electric Plant Operation Data	Department of Energy	12/31/2020	11/30/2021	02/22/2022
US	2020 COR ACTION	2020 Corrective Action Program List	Environmental Protection Agency	09/30/2017	05/08/2018	07/20/2018
US	FUSRAP	Formerly Utilized Sites Remedial Action Program	Department of Energy	07/26/2021	07/27/2021	10/22/2021
US	LEAD SMELTER 1	Lead Smelter Sites	Environmental Protection Agency	04/27/2022	05/05/2022	05/31/2022
US	COAL ASH EPA	Coal Combustion Residues Surface Impoundments List	Environmental Protection Agency	01/12/2017	03/05/2019	11/11/2019
US	LEAD SMELTER 2	Lead Smelter Sites	American Journal of Public Health	04/05/2001	10/27/2010	12/02/2010
US	EPA WATCH LIST	EPA WATCH LIST	Environmental Protection Agency	08/30/2013	03/21/2014	06/17/2014
US	US AIRS (AFS)	Aerometric Information Retrieval System Facility Subsystem (EPA	10/12/2016	10/26/2016	02/03/2017
US	US AIRS MINOR	Air Facility System Data	EPA	10/12/2016	10/26/2016	02/03/2017
US	PCB TRANSFORMER	PCB Transformer Registration Database	Environmental Protection Agency	09/13/2019	11/06/2019	02/10/2020
US	SCRD DRYCLEANERS	State Coalition for Remediation of Drycleaners Listing	Environmental Protection Agency	01/01/2017	02/03/2017	04/07/2017
US	US HIST CDL	National Clandestine Laboratory Register	Drug Enforcement Administration	02/22/2022	02/23/2022	05/10/2022
US	Delisted NPL	National Priority List Deletions	EPA	04/27/2022	05/05/2022	05/31/2022
US	SEMS-ARCHIVE	Superfund Enterprise Management System Archive	EPA	04/27/2022	05/05/2022	05/31/2022
US	RCRA NonGen / NLR	RCRA - Non Generators / No Longer Regulated	Environmental Protection Agency	02/28/2022	03/02/2022	03/17/2022
US	HMIRS	Hazardous Materials Information Reporting System	U.S. Department of Transportation	12/15/2021	12/16/2021	03/10/2022
US	DOT OPS	Incident and Accident Data	Department of Transportation, Office of Pipeli	01/02/2020	01/28/2020	04/17/2020
US	US CDL	Clandestine Drug Labs	Drug Enforcement Administration	02/22/2022	02/23/2022	05/10/2022
US	US BROWNFIELDS	A Listing of Brownfields Sites	Environmental Protection Agency	02/23/2022	03/10/2022	03/10/2022
US	DOD	Department of Defense Sites	USGS	06/07/2021	07/13/2021	03/09/2022
US	FEDLAND	Federal and Indian Lands	U.S. Geological Survey	04/02/2018	04/11/2018	11/06/2019
US	FUDS	Formerly Used Defense Sites	U.S. Army Corps of Engineers	12/01/2021	02/15/2022	05/10/2022
US	UMTRA	Uranium Mill Tailings Sites	Department of Energy	08/30/2019	11/15/2019	01/28/2020
US	ODI	Open Dump Inventory	Environmental Protection Agency	06/30/1985	08/09/2004	09/17/2004
US	US MINES	Mines Master Index File	Department of Labor, Mine Safety and Health A	02/01/2022	02/23/2022	05/24/2022
US	MINES VIOLATIONS	MSHA Violation Assessment Data	DOL, Mine Safety & Health Admi	03/21/2022	03/22/2022	03/25/2022
US	US MINES 2	Ferrous and Nonferrous Metal Mines Database Listing	USGS	05/06/2020	05/27/2020	08/13/2020
US	US MINES 3	Active Mines & Mineral Plants Database Listing	USGS	04/14/2011	06/08/2011	09/13/2011
US	PRP	Potentially Responsible Parties	EPA	01/25/2022	02/03/2022	02/25/2022
US	TRIS	Toxic Chemical Release Inventory System	EPA	12/31/2018	08/14/2020	11/04/2020
US	TSCA	Toxic Substances Control Act	EPA	12/31/2016	06/17/2020	09/10/2020

GOVERNMENT RECORDS SEARCHED / DATA CURRENCY TRACKING

St	Acronym	Full Name	Government Agency	Gov Date	Arvl. Date	Active Date
US	FTTS	FIFRA/ TSCA Tracking System - FIFRA (Federal Insecticide, Fu	EPA/Office of Prevention, Pesticides and Toxi	04/09/2009	04/16/2009	05/11/2009
US	FTTS INSP	FIFRA/ TSCA Tracking System - FIFRA (Federal Insecticide, Fu	EPA	04/09/2009	04/16/2009	05/11/2009
US	HIST FTTS	FIFRA/TSCA Tracking System Administrative Case Listing	Environmental Protection Agency	10/19/2006	03/01/2007	04/10/2007
US	HIST FTTS INSP	FIFRA/TSCA Tracking System Inspection & Enforcement Case Lis	Environmental Protection Agency	10/19/2006	03/01/2007	04/10/2007
US	SSTS	Section 7 Tracking Systems	EPA	01/19/2022	01/19/2022	04/11/2022
US	ICIS	Integrated Compliance Information System	Environmental Protection Agency	11/18/2016	11/23/2016	02/10/2017
US	PADS	PCB Activity Database System	EPA	01/20/2022	01/20/2022	03/25/2022
US	MLTS	Material Licensing Tracking System	Nuclear Regulatory Commission	07/29/2021	08/24/2021	11/19/2021
US	RADINFO	Radiation Information Database	Environmental Protection Agency	07/01/2019	07/01/2019	09/23/2019
US	FINDS	Facility Index System/Facility Registry System	EPA	05/13/2022	05/18/2022	05/31/2022
US	RAATS	RCRA Administrative Action Tracking System	EPA	04/17/1995	07/03/1995	08/07/1995
US	RMP	Risk Management Plans	Environmental Protection Agency	04/27/2022	05/04/2022	05/10/2022
US	BRS	Biennial Reporting System	EPA/NTIS	12/31/2019	03/02/2022	03/25/2022
US	PWS	Public Water System Data	EPA	12/17/2013	01/09/2014	10/15/2014
US	INDIAN RESERV	Indian Reservations	USGS	12/31/2014	07/14/2015	01/10/2017
US	INDIAN ODI	Report on the Status of Open Dumps on Indian Lands	Environmental Protection Agency	12/31/1998	12/03/2007	01/24/2008
US	IHS OPEN DUMPS	Open Dumps on Indian Land	Department of Health & Human Services, Indian	04/01/2014	08/06/2014	01/29/2015
US	ABANDONED MINES	Abandoned Mines	Department of Interior	12/14/2021	12/15/2021	03/10/2022
CA	CA BOND EXP. PLAN	Bond Expenditure Plan	Department of Health Services	01/01/1989	07/27/1994	08/02/1994
CA	CDL	Clandestine Drug Labs	Department of Toxic Substances Control	12/31/2019	01/20/2021	04/08/2021
CA	CHMIRS	California Hazardous Material Incident Report System	Office of Emergency Services	12/31/2021	01/19/2022	04/08/2022
CA	CORTESE	"Cortese" Hazardous Waste & Substances Sites List	CAL EPA/Office of Emergency Information	12/16/2021	12/16/2021	03/03/2022
CA	CUPA LIVERMORE-PLEASANTON	CUPA Facility Listing	Livermore-Pleasanton Fire Department	12/07/2021	05/09/2022	05/17/2022
CA	DEED	Deed Restriction Listing	DTSC and SWRCB	02/28/2022	02/28/2022	05/25/2022
CA	DRYCLEANERS	Cleaner Facilities	Department of Toxic Substance Control	08/27/2021	09/01/2021	11/19/2021
CA	DRYCLEAN AVAQMD	Antelope Valley Air Quality Management District Drycleaner L	Antelope Valley Air Quality Management Distri	02/24/2022	02/25/2022	05/18/2022
CA	DRYCLEAN SOUTH COAST	South Coast Air Quality Management District Drycleaner Listi	South Coast Air Quality Management District	02/17/2022	02/24/2022	05/18/2022
CA	EMI	Emissions Inventory Data	California Air Resources Board	12/31/2019	06/10/2021	08/27/2021
CA	ENF	Enforcement Action Listing	State Water Resouruces Control Board	04/12/2022	04/19/2022	05/31/2022
CA	Financial Assurance 1	Financial Assurance Information Listing	Department of Toxic Substances Control	01/13/2022	01/14/2022	04/08/2022
CA	Financial Assurance 2	Financial Assurance Information Listing	California Integrated Waste Management Board	02/23/2022	02/24/2022	05/18/2022
CA	HAULERS	Registered Waste Tire Haulers Listing	Integrated Waste Management Board	02/15/2022	02/24/2022	05/25/2022
CA	HAZNET	Facility and Manifest Data	California Environmental Protection Agency	12/31/2019	04/15/2020	07/02/2020
CA	HIST CORTESE	Hazardous Waste & Substance Site List	Department of Toxic Substances Control	04/01/2001	01/22/2009	04/08/2009
CA	HWP	EnviroStor Permitted Facilities Listing	Department of Toxic Substances Control	02/14/2022	02/15/2022	05/12/2022
CA	HWT	Registered Hazardous Waste Transporter Database	Department of Toxic Substances Control	01/03/2022	01/04/2022	03/18/2022
CA	ICE	ICE	Department of Toxic Substances Control	02/14/2022	02/15/2022	05/12/2022
CA	LDS	Land Disposal Sites Listing (GEOTRACKER)	State Water Quality Control Board	05/23/2022	05/23/2022	05/24/2022
CA	LIENS	Environmental Liens Listing	Department of Toxic Substances Control	02/24/2022	02/25/2022	03/09/2022
CA	MCS	Military Cleanup Sites Listing (GEOTRACKER)	State Water Resources Control Board	05/23/2022	05/23/2022	05/24/2022
CA	MINES	Mines Site Location Listing	Department of Conservation	03/07/2022	03/08/2022	06/01/2022
CA	MWMP	Medical Waste Management Program Listing	Department of Public Health	02/17/2022	02/28/2022	05/25/2022
CA	NPDES	NPDES Permits Listing	State Water Resources Control Board	02/07/2022	02/08/2022	05/05/2022
CA	PEST LIC	Pesticide Regulation Licenses Listing	Department of Pesticide Regulation	02/28/2022	02/28/2022	05/25/2022
CA	PROC	Certified Processors Database	Department of Conservation	03/07/2022	03/08/2022	06/02/2022
CA	NOTIFY 65	Proposition 65 Records	State Water Resources Control Board	12/13/2021	12/14/2021	03/03/2022
CA	SCH	School Property Evaluation Program	Department of Toxic Substances Control	01/24/2022	01/25/2022	04/13/2022

GOVERNMENT RECORDS SEARCHED / DATA CURRENCY TRACKING

St	Acronym	Full Name	Government Agency	Gov Date	Arvl. Date	Active Date
CA	SPILLS 90	SPILLS90 data from FirstSearch	FirstSearch	06/06/2012	01/03/2013	02/22/2013
CA	TOXIC PITS	Toxic Pits Cleanup Act Sites	State Water Resources Control Board	07/01/1995	08/30/1995	09/26/1995
CA	UIC	UIC Listing	Deaprtment of Conservation	03/07/2022	03/08/2022	06/02/2022
CA	WASTEWATER PITS	Oil Wastewater Pits Listing	RWQCB, Central Valley Region	02/11/2021	07/01/2021	09/29/2021
CA	WDS	Waste Discharge System	State Water Resources Control Board	06/19/2007	06/20/2007	06/29/2007
CA	WIP	Well Investigation Program Case List	Los Angeles Water Quality Control Board	07/03/2009	07/21/2009	08/03/2009
CA	WMUDS/SWAT	Waste Management Unit Database	State Water Resources Control Board	04/01/2000	04/10/2000	05/10/2000
CA	HWTS	Hazardous Waste Tracking System	Department of Toxic Substances Control	04/05/2022	04/05/2022	04/26/2022
US	UXO	Unexploded Ordnance Sites	Department of Defense	12/31/2020	01/11/2022	02/14/2022
CA	OTHER OIL GAS	Other Oil & Gas Projects Sites (GEOTRACKER)	State Water Resources Control Board	05/23/2022	05/23/2022	06/02/2022
CA	CERS TANKS	California Environmental Reporting System (CERS) Tanks	California Environmental Protection Agency	01/18/2022	01/19/2022	04/11/2022
CA	CERS HAZ WASTE	CERS HAZ WASTE	CalEPA	01/18/2022	01/19/2022	04/11/2022
US	ECHO	Enforcement & Compliance History Information	Environmental Protection Agency	01/01/2022	01/04/2022	01/10/2022
CA	NON-CASE INFO	Non-Case Information Sites (GEOTRACKER)	State Water Resources Control Board	05/23/2022	05/23/2022	06/02/2022
US	MINES MRDS	Mineral Resources Data System	USGS	04/06/2018	10/21/2019	10/24/2019
CA	MILITARY PRIV SITES	Military Privatized Sites (GEOTRACKER)	State Water Resources Control Board	05/23/2022	05/23/2022	06/02/2022
CA	WELL STIM PROJ	Well Stimulation Project (GEOTRACKER)	State Water Resources Control Board	05/23/2022	05/23/2022	06/02/2022
CA	UIC GEO	Underground Injection Control Sites (GEOTRACKER)	State Water Resource Control Board	05/23/2022	05/23/2022	06/02/2022
CA	SAMPLING POINT	Sampling Point ? Public Sites (GEOTRACKER)	State Water Resources Control Board	05/23/2022	05/23/2022	06/02/2022
CA	PROJECT	Project Sites (GEOTRACKER)	State Water Resources Control Board	05/23/2022	05/23/2022	06/02/2022
CA	PROD WATER PONDS	Produced Water Ponds Sites (GEOTRACKER)	State Water Resources Control Board	05/23/2022	05/23/2022	06/02/2022
US	FEDERAL FACILITY	Federal Facility Site Information listing	Environmental Protection Agency	05/25/2021	06/24/2021	09/20/2021
CA	PFAS	PFAS Contamination Site Location Listing	State Water Resources Control Board	03/07/2022	03/08/2022	06/02/2022
CA	AQUEOUS FOAM	Former Fire Training Facility Assessments Listing	State Water Resources Control Board	02/20/2020	12/10/2021	02/25/2022
US	FUELS PROGRAM	EPA Fuels Program Registered Listing	EPA	02/17/2022	02/17/2022	05/10/2022
CA	CIWQS	California Integrated Water Quality System	State Water Resources Control Board	02/28/2022	02/28/2022	05/25/2022
CA	WDR	Waste Discharge Requirements Listing	State Water Resources Control Board	12/06/2021	12/07/2021	02/23/2022
CA	CERS	CalEPA Regulated Site Portal Data	California Environmental Protection Agency	01/18/2022	01/19/2022	04/08/2022
US	DOCKET HWC	Hazardous Waste Compliance Docket Listing	Environmental Protection Agency	05/06/2021	05/21/2021	08/11/2021
HISTORICAL USE RECORDS						
US	EDR MGP	EDR Proprietary Manufactured Gas Plants	EDR, Inc.			
US	EDR Hist Auto	EDR Exclusive Historical Auto Stations	EDR, Inc.			
US	EDR Hist Cleaner	EDR Exclusive Historical Cleaners	EDR, Inc.			
CA	RGA LF	Recovered Government Archive Solid Waste Facilities List	Department of Resources Recycling and Recover		07/01/2013	01/13/2014
CA	RGA LUST	Recovered Government Archive Leaking Underground Storage Tan	State Water Resources Control Board		07/01/2013	12/30/2013

GOVERNMENT RECORDS SEARCHED / DATA CURRENCY TRACKING

St	Acronym	Full Name	Government Agency	Gov Date	Arvl. Date	Active Date
COUNTY RECORDS						
CA	CS ALAMEDA	Contaminated Sites	Alameda County Environmental Health Services	01/09/2019	01/11/2019	03/05/2019
CA	UST ALAMEDA	Underground Tanks	Alameda County Environmental Health Services	12/28/2021	12/28/2021	03/18/2022
CA	CUPA AMADOR	CUPA Facility List	Amador County Environmental Health	02/04/2022	02/04/2022	05/02/2022
CA	CUPA BUTTE	CUPA Facility Listing	Public Health Department	04/21/2017	04/25/2017	08/09/2017
CA	CUPA CALVERAS	CUPA Facility Listing	Calveras County Environmental Health	12/28/2021	12/28/2021	03/18/2022
CA	CUPA COLUSA	CUPA Facility List	Health & Human Services	04/06/2020	04/23/2020	07/10/2020
CA	SL CONTRA COSTA	Site List	Contra Costa Health Services Department	01/24/2022	01/25/2022	04/14/2022
CA	CUPA DEL NORTE	CUPA Facility List	Del Norte County Environmental Health Divisio	01/10/2022	01/26/2022	04/14/2022
CA	CUPA EL DORADO	CUPA Facility List	El Dorado County Environmental Management Dep	02/16/2022	02/17/2022	05/10/2022
CA	CUPA FRESNO	CUPA Resources List	Dept. of Community Health	06/28/2021	12/21/2021	03/03/2022
CA	CUPA GLENN	CUPA Facility List	Glenn County Air Pollution Control District	01/22/2018	01/24/2018	03/14/2018
CA	CUPA HUMBOLDT	CUPA Facility List	Humboldt County Environmental Health	08/12/2021	08/12/2021	11/08/2021
CA	CUPA IMPERIAL	CUPA Facility List	San Diego Border Field Office	01/13/2022	01/14/2022	04/06/2022
CA	CUPA INYO	CUPA Facility List	Inyo County Environmental Health Services	04/02/2018	04/03/2018	06/14/2018
CA	CUPA KERN	CUPA Facility List	Kern County Public Health	02/10/2022	02/11/2022	05/04/2022
CA	UST KERN	Underground Storage Tank Sites & Tank Listing	Kern County Environment Health Services Depar	02/10/2022	02/11/2022	05/04/2022
CA	CUPA KINGS	CUPA Facility List	Kings County Department of Public Health	12/03/2020	01/26/2021	04/14/2021
CA	CUPA LAKE	CUPA Facility List	Lake County Environmental Health	02/10/2022	02/11/2022	05/04/2022
CA	CUPA LASSEN	CUPA Facility List	Lassen County Environmental Health	07/31/2020	08/21/2020	11/09/2020
CA	AOCONCERN	Key Areas of Concerns in Los Angeles County		03/30/2009	03/31/2009	10/23/2009
CA	HMS LOS ANGELES	HMS: Street Number List	Department of Public Works	04/04/2022	04/05/2022	04/13/2022
CA	LF LOS ANGELES	List of Solid Waste Facilities	La County Department of Public Works	01/10/2022	01/11/2022	04/04/2022
CA	LF LOS ANGELES CITY	City of Los Angeles Landfills	Engineering & Construction Division	01/01/2022	01/21/2022	04/11/2022
CA	LOS ANGELES AST	Active & Inactive AST Inventory	Los Angeles Fire Department	06/01/2019	06/25/2019	08/22/2019
CA	LOS ANGELES CO LF METHANE	Methane Producing Landfills	Los Angeles County Department of Public Works	01/10/2022	01/12/2022	04/04/2022
CA	LOS ANGELES HM	Active & Inactive Hazardous Materials Inventory	Los Angeles Fire Department	04/19/2021	06/17/2021	06/28/2021
CA	LOS ANGELES UST	Active & Inactive UST Inventory	Los Angeles Fire Department	04/19/2021	06/17/2021	09/14/2021
CA	SITE MIT LOS ANGELES	Site Mitigation List	Community Health Services	05/26/2021	07/09/2021	09/29/2021
CA	UST EL SEGUNDO	City of El Segundo Underground Storage Tank	City of El Segundo Fire Department	01/21/2017	04/19/2017	05/10/2017
CA	UST LONG BEACH	City of Long Beach Underground Storage Tank	City of Long Beach Fire Department	04/22/2019	04/23/2019	06/27/2019
CA	UST TORRANCE	City of Torrance Underground Storage Tank	City of Torrance Fire Department	02/02/2021	04/28/2021	07/13/2021
CA	CUPA MADERA	CUPA Facility List	Madera County Environmental Health	08/10/2020	08/12/2020	10/23/2020
CA	UST MARIN	Underground Storage Tank Sites	Public Works Department Waste Management	09/26/2018	10/04/2018	11/02/2018
CA	UST MENDOCINO	Mendocino County UST Database	Department of Public Health	09/22/2021	11/18/2021	11/22/2021
CA	CUPA MERCED	CUPA Facility List	Merced County Environmental Health	02/15/2022	02/17/2022	05/11/2022
CA	CUPA MONO	CUPA Facility List	Mono County Health Department	02/22/2021	03/02/2021	05/19/2021
CA	CUPA MONTEREY	CUPA Facility Listing	Monterey County Health Department	10/04/2021	10/06/2021	12/29/2021
CA	LUST NAPA	Sites With Reported Contamination	Napa County Department of Environmental Manag	01/09/2017	01/11/2017	03/02/2017
CA	UST NAPA	Closed and Operating Underground Storage Tank Sites	Napa County Department of Environmental Manag	09/05/2019	09/09/2019	10/31/2019
CA	CUPA NEVADA	CUPA Facility List	Community Development Agency	01/25/2022	01/26/2022	04/14/2022
CA	IND_SITE ORANGE	List of Industrial Site Cleanups	Health Care Agency	01/14/2022	02/03/2022	04/14/2022
CA	LUST ORANGE	List of Underground Storage Tank Cleanups	Health Care Agency	01/14/2022	02/04/2022	05/02/2022
CA	UST ORANGE	List of Underground Storage Tank Facilities	Health Care Agency	01/14/2022	02/01/2022	04/18/2022
CA	MS PLACER	Master List of Facilities	Placer County Health and Human Services	05/25/2022	05/26/2022	06/01/2022
CA	CUPA PLUMAS	CUPA Facility List	Plumas County Environmental Health	03/31/2019	04/23/2019	06/26/2019

GOVERNMENT RECORDS SEARCHED / DATA CURRENCY TRACKING

St	Acronym	Full Name	Government Agency	Gov Date	Arvl. Date	Active Date
CA	LUST RIVERSIDE	Listing of Underground Tank Cleanup Sites	Department of Environmental Health	03/31/2022	03/31/2022	04/08/2022
CA	UST RIVERSIDE	Underground Storage Tank Tank List	Department of Environmental Health	03/31/2022	03/31/2022	04/08/2022
CA	CS SACRAMENTO	Toxic Site Clean-Up List	Sacramento County Environmental Management	06/18/2021	09/28/2021	12/14/2021
CA	ML SACRAMENTO	Master Hazardous Materials Facility List	Sacramento County Environmental Management	08/02/2021	08/04/2021	11/02/2021
CA	CUPA SAN BENITO	CUPA Facility List	San Benito County Environmental Health	04/29/2022	04/29/2022	05/05/2022
CA	PERMITS SAN BERNARDINO	Hazardous Material Permits	San Bernardino County Fire Department Hazardo	05/12/2022	05/12/2022	05/18/2022
CA	HMMD SAN DIEGO	Hazardous Materials Management Division Database	Hazardous Materials Management Division	02/28/2022	02/28/2022	05/25/2022
CA	LF SAN DIEGO	Solid Waste Facilities	Department of Health Services	10/27/2021	03/04/2022	05/31/2022
CA	SAN DIEGO CO LOP	Local Oversight Program Listing	Department of Environmental Health	07/22/2021	10/19/2021	01/13/2022
CA	SAN DIEGO CO SAM	Environmental Case Listing	San Diego County Department of Environmental	03/23/2010	06/15/2010	07/09/2010
CA	CUPA SAN FRANCISCO CO	CUPA Facility Listing	San Francisco County Department of Environmen	02/03/2022	02/04/2022	02/11/2022
CA	LUST SAN FRANCISCO	Local Oversight Facilities	Department Of Public Health San Francisco Cou	09/19/2008	09/19/2008	09/29/2008
CA	UST SAN FRANCISCO	Underground Storage Tank Information	Department of Public Health	02/03/2022	02/04/2022	05/02/2022
CA	SAN FRANCISCO MAHER	Maher Ordinance Property Listing	San Francisco Planning	01/18/2022	01/20/2022	04/27/2022
CA	UST SAN JOAQUIN	San Joaquin Co. UST	Environmental Health Department	06/22/2018	06/26/2018	07/11/2018
CA	CUPA SAN LUIS OBISPO	CUPA Facility List	San Luis Obispo County Public Health Departme	02/15/2022	02/16/2022	05/13/2022
CA	BI SAN MATEO	Business Inventory	San Mateo County Environmental Health Service	02/20/2020	02/20/2020	04/24/2020
CA	LUST SAN MATEO	Fuel Leak List	San Mateo County Environmental Health Service	03/29/2019	03/29/2019	05/29/2019
CA	CUPA SANTA BARBARA	CUPA Facility Listing	Santa Barbara County Public Health Department	09/08/2011	09/09/2011	10/07/2011
CA	CUPA SANTA CLARA	Cupa Facility List	Department of Environmental Health	02/14/2022	02/16/2022	05/12/2022
CA	HIST LUST SANTA CLARA	HIST LUST - Fuel Leak Site Activity Report	Santa Clara Valley Water District	03/29/2005	03/30/2005	04/21/2005
CA	LUST SANTA CLARA	LOP Listing	Department of Environmental Health	03/03/2014	03/05/2014	03/18/2014
CA	SAN JOSE HAZMAT	Hazardous Material Facilities	City of San Jose Fire Department	11/03/2020	11/05/2020	01/26/2021
CA	CUPA SANTA CRUZ	CUPA Facility List	Santa Cruz County Environmental Health	01/21/2017	02/22/2017	05/23/2017
CA	CUPA SHASTA	CUPA Facility List	Shasta County Department of Resource Managemen	06/15/2017	06/19/2017	08/09/2017
CA	LUST SOLANO	Leaking Underground Storage Tanks	Solano County Department of Environmental Man	06/04/2019	06/06/2019	08/13/2019
CA	UST SOLANO	Underground Storage Tanks	Solano County Department of Environmental Man	09/15/2021	09/16/2021	12/09/2021
CA	CUPA SONOMA	Cupa Facility List	County of Sonoma Fire & Emergency Services De	07/02/2021	07/06/2021	07/14/2021
CA	LUST SONOMA	Leaking Underground Storage Tank Sites	Department of Health Services	06/30/2021	06/30/2021	09/24/2021
CA	CUPA STANISLAUS	CUPA Facility List	Stanislaus County Department of Ennvironmenta	02/08/2022	02/10/2022	05/04/2022
CA	UST SUTTER	Underground Storage Tanks	Sutter County Environmental Health Services	11/23/2021	11/29/2021	02/11/2022
CA	CUPA TEHAMA	CUPA Facility List	Tehama County Department of Environmental Hea	01/13/2021	01/14/2021	04/06/2021
CA	CUPA TRINITY	CUPA Facility List	Department of Toxic Substances Control	01/13/2022	01/14/2022	04/06/2022
CA	CUPA TULARE	CUPA Facility List	Tulare County Environmental Health Services D	04/26/2021	04/28/2021	07/13/2021
CA	CUPA TUOLUMNE	CUPA Facility List	Division of Environmental Health	04/23/2018	04/25/2018	06/25/2018
CA	BWT VENTURA	Business Plan, Hazardous Waste Producers, and Operating Unde	Ventura County Environmental Health Division	12/27/2021	01/20/2022	04/08/2022
CA	LF VENTURA	Inventory of Illegal Abandoned and Inactive Sites	Environmental Health Division	12/01/2011	12/01/2011	01/19/2012
CA	LUST VENTURA	Listing of Underground Tank Cleanup Sites	Environmental Health Division	05/29/2008	06/24/2008	07/31/2008
CA	MED WASTE VENTURA	Medical Waste Program List	Ventura County Resource Management Agency	12/27/2021	01/20/2022	04/11/2022
CA	UST VENTURA	Underground Tank Closed Sites List	Environmental Health Division	02/28/2022	03/08/2022	06/02/2022
CA	UST YOLO	Underground Storage Tank Comprehensive Facility Report	Yolo County Department of Health	12/27/2021	01/04/2022	03/18/2022
CA	CUPA YUBA	CUPA Facility List	Yuba County Environmental Health Department	01/26/2022	01/27/2022	04/14/2022


GOVERNMENT RECORDS SEARCHED / DATA CURRENCY TRACKING

St **Acronym** **Full Name** **Government Agency** **Gov Date** **Arvl. Date** **Active Date**

STREET AND ADDRESS INFORMATION

© 2015 TomTom North America, Inc. All rights reserved. This material is proprietary and the subject of copyright protection and other intellectual property rights owned by or licensed to Tele Atlas North America, Inc. The use of this material is subject to the terms of a license agreement. You will be held liable for any unauthorized copying or disclosure of this material.

APPENDIX E



Patrick Henry ES
1123 W Romneya Drive
Anaheim, CA 92801

Inquiry Number: 7004217.4

June 02, 2022

EDR Historical Topo Map Report

with QuadMatch™



6 Armstrong Road, 4th floor
Shelton, CT 06484
Toll Free: 800.352.0050
www.edrnet.com

EDR Historical Topo Map Report

06/02/22

Site Name:

Patrick Henry ES
1123 W Romneya Drive
Anaheim, CA 92801
EDR Inquiry # 7004217.4

Client Name:

Leighton Consulting
17781 Cowan
Irvine, CA 92614
Contact: Sabrina Gonzalez



EDR Topographic Map Library has been searched by EDR and maps covering the target property location as provided by Leighton Consulting were identified for the years listed below. EDR's Historical Topo Map Report is designed to assist professionals in evaluating potential liability on a target property resulting from past activities. EDR's Historical Topo Map Report includes a search of a collection of public and private color historical topographic maps, dating back to the late 1800s.

Search Results:

Coordinates:

P.O.#	13509.001	Latitude:	33.851733 33° 51' 6" North
Project:	Patrick Henry ES	Longitude:	-117.932938 -117° 55' 59" West
		UTM Zone:	Zone 11 North
		UTM X Meters:	413694.34
		UTM Y Meters:	3746108.05
		Elevation:	145.27' above sea level

Maps Provided:

2018	1949
2015	1942
2012	1935
1981	1902
1974	1901
1972	1898
1965	1896
1950	

Disclaimer - Copyright and Trademark Notice

This Report contains certain information obtained from a variety of public and other sources reasonably available to Environmental Data Resources, Inc. It cannot be concluded from this Report that coverage information for the target and surrounding properties does not exist from other sources. NO WARRANTY EXPRESSED OR IMPLIED, IS MADE WHATSOEVER IN CONNECTION WITH THIS REPORT. ENVIRONMENTAL DATA RESOURCES, INC. SPECIFICALLY DISCLAIMS THE MAKING OF ANY SUCH WARRANTIES, INCLUDING WITHOUT LIMITATION, MERCHANTABILITY OR FITNESS FOR A PARTICULAR USE OR PURPOSE. ALL RISK IS ASSUMED BY THE USER. IN NO EVENT SHALL ENVIRONMENTAL DATA RESOURCES, INC. BE LIABLE TO ANYONE, WHETHER ARISING OUT OF ERRORS OR OMISSIONS, NEGLIGENCE, ACCIDENT OR ANY OTHER CAUSE, FOR ANY LOSS OF DAMAGE, INCLUDING, WITHOUT LIMITATION, SPECIAL, INCIDENTAL, CONSEQUENTIAL, OR EXEMPLARY DAMAGES. ANY LIABILITY ON THE PART OF ENVIRONMENTAL DATA RESOURCES, INC. IS STRICTLY LIMITED TO A REFUND OF THE AMOUNT PAID FOR THIS REPORT. Purchaser accepts this Report "AS IS". Any analyses, estimates, ratings, environmental risk levels or risk codes provided in this Report are provided for illustrative purposes only, and are not intended to provide, nor should they be interpreted as providing any facts regarding, or prediction or forecast of, any environmental risk for any property. Only a Phase I Environmental Site Assessment performed by an environmental professional can provide information regarding the environmental risk for any property. Additionally, the information provided in this Report is not to be construed as legal advice.

Copyright 2022 by Environmental Data Resources, Inc. All rights reserved. Reproduction in any media or format, in whole or in part, of any report or map of Environmental Data Resources, Inc., or its affiliates, is prohibited without prior written permission.

EDR and its logos (including Sanborn and Sanborn Map) are trademarks of Environmental Data Resources, Inc. or its affiliates. All other trademarks used herein are the property of their respective owners.

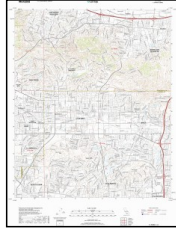
Topo Sheet Key

This EDR Topo Map Report is based upon the following USGS topographic map sheets.

2018 Source Sheets



Anaheim
2018
7.5-minute, 24000

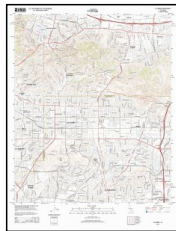


La Habra
2018
7.5-minute, 24000

2015 Source Sheets



Anaheim
2015
7.5-minute, 24000



La Habra
2015
7.5-minute, 24000

2012 Source Sheets

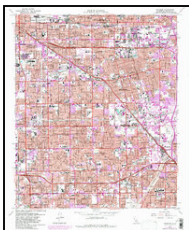


Anaheim
2012
7.5-minute, 24000



La Habra
2012
7.5-minute, 24000

1981 Source Sheets



Anaheim
1981
7.5-minute, 24000
Aerial Photo Revised 1963



La Habra
1981
7.5-minute, 24000
Aerial Photo Revised 1981

Topo Sheet Key

This EDR Topo Map Report is based upon the following USGS topographic map sheets.

1974 Source Sheets

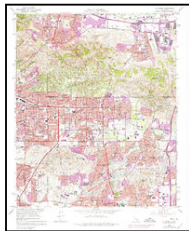


Anaheim
1974
7.5-minute, 24000
Aerial Photo Revised 1974



La Habra
1974
7.5-minute, 24000
Aerial Photo Revised 1974

1972 Source Sheets

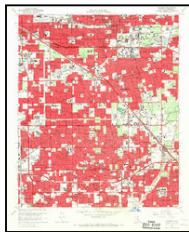


La Habra
1972
7.5-minute, 24000
Aerial Photo Revised 1972



Anaheim
1972
7.5-minute, 24000
Aerial Photo Revised 1972

1965 Source Sheets

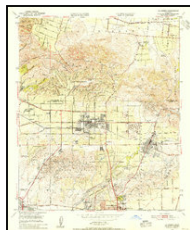


Anaheim
1965
7.5-minute, 24000
Aerial Photo Revised 1963

1950 Source Sheets



Anaheim
1950
7.5-minute, 24000
Aerial Photo Revised 1947



La Habra
1950
7.5-minute, 24000
Aerial Photo Revised 1947

Topo Sheet Key

This EDR Topo Map Report is based upon the following USGS topographic map sheets.

1949 Source Sheets



Anaheim
1949
7.5-minute, 24000
Aerial Photo Revised 1947

1942 Source Sheets



ANAHEIM
1942
15-minute, 50000

1935 Source Sheets

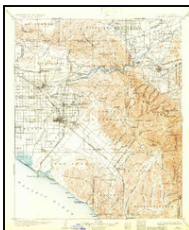


Garden Grove
1935
7.5-minute, 31680



Coyote Hills
1935
7.5-minute, 31680

1902 Source Sheets

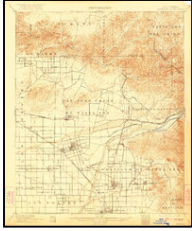


Corona
1902
30-minute, 125000

Topo Sheet Key

This EDR Topo Map Report is based upon the following USGS topographic map sheets.

1901 Source Sheets



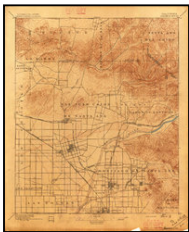
Anaheim
1901
15-minute, 62500

1898 Source Sheets

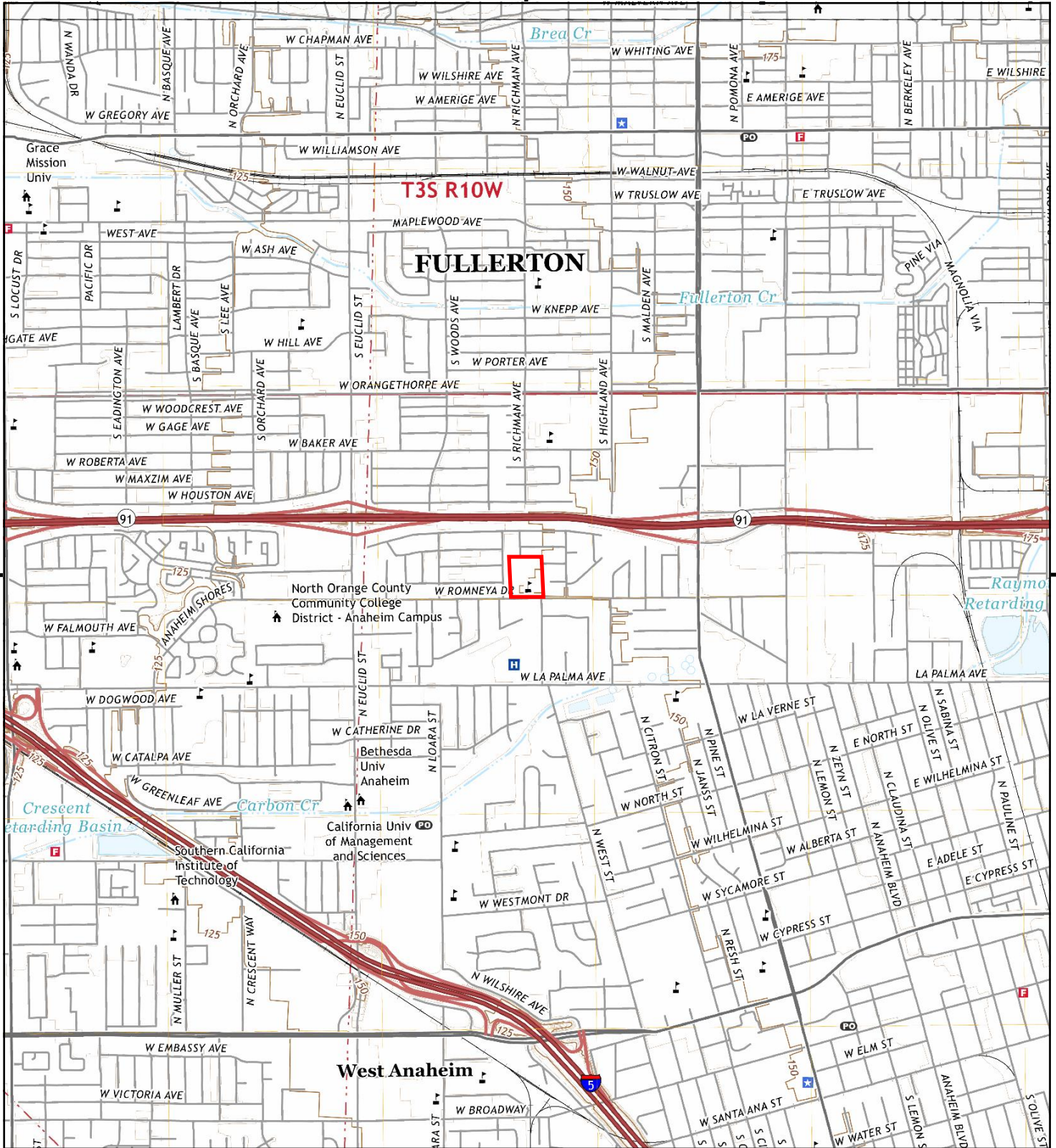


Anaheim
1898
15-minute, 62500

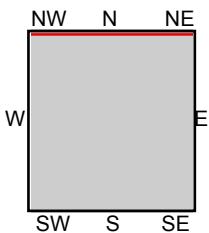
1896 Source Sheets



Anaheim
1896
15-minute, 62500

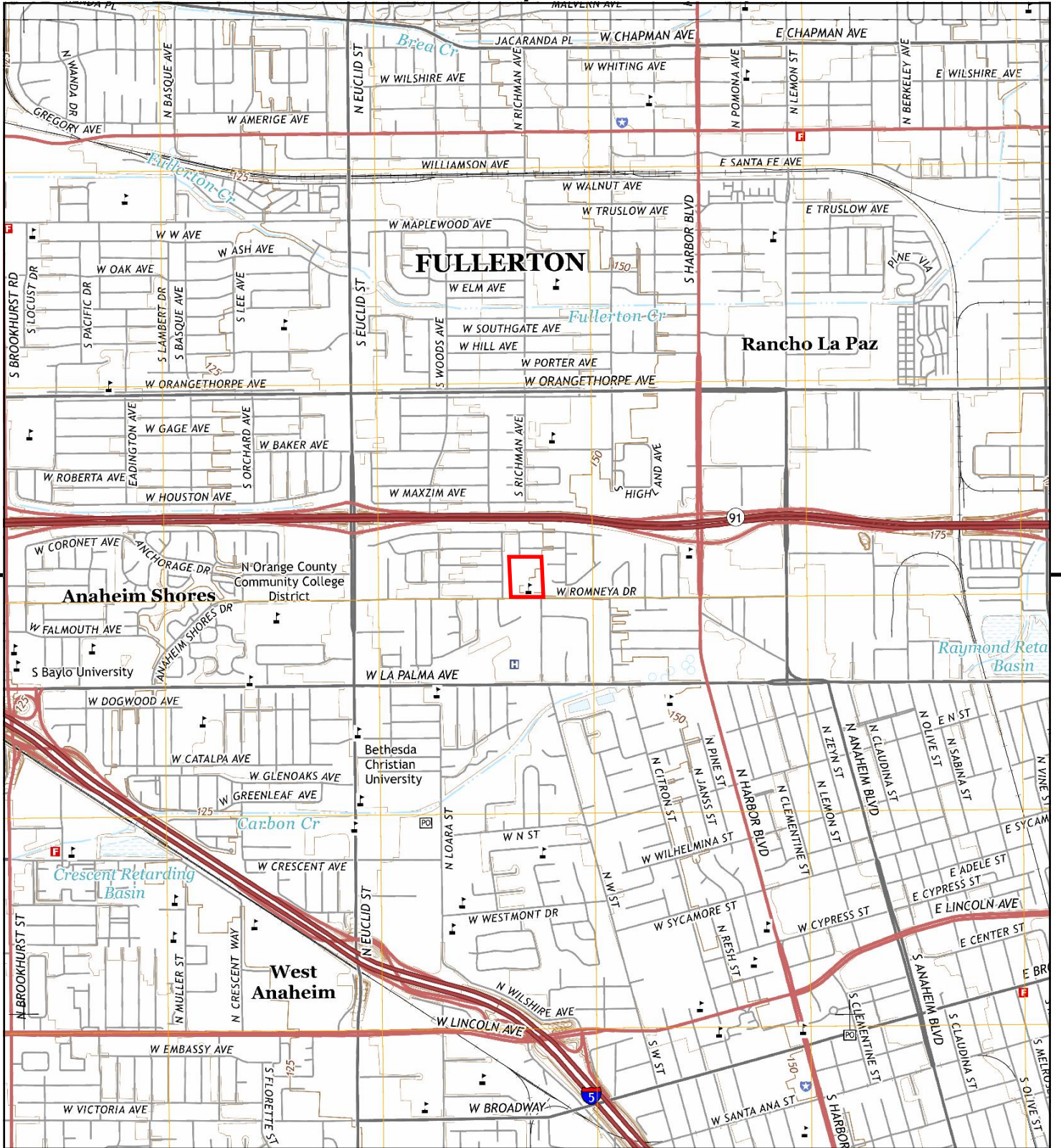


This report includes information from the following map sheet(s).

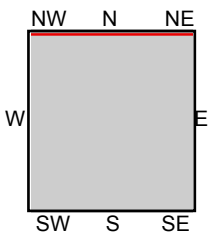


TP, Anaheim, 2018, 7.5-minute
 N, La Habra, 2018, 7.5-minute

SITE NAME: Patrick Henry ES
ADDRESS: 1123 W Romneya Drive
 Anaheim, CA 92801
CLIENT: Leighton Consulting

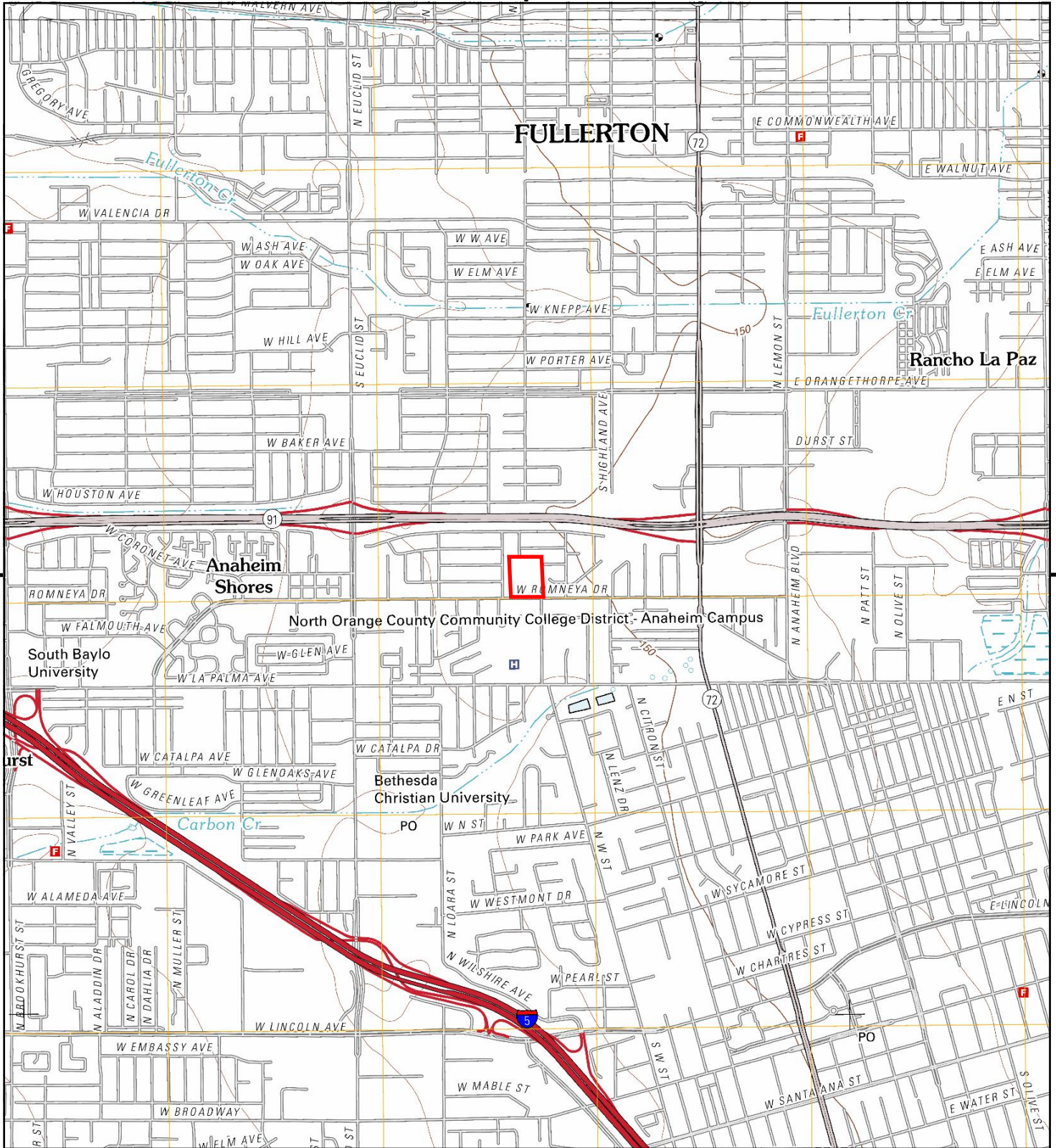


This report includes information from the following map sheet(s).

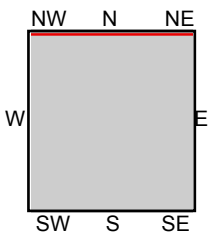


TP, Anaheim, 2015, 7.5-minute
N, La Habra, 2015, 7.5-minute

SITE NAME: Patrick Henry ES
ADDRESS: 1123 W Romneya Drive
Anaheim, CA 92801
CLIENT: Leighton Consulting

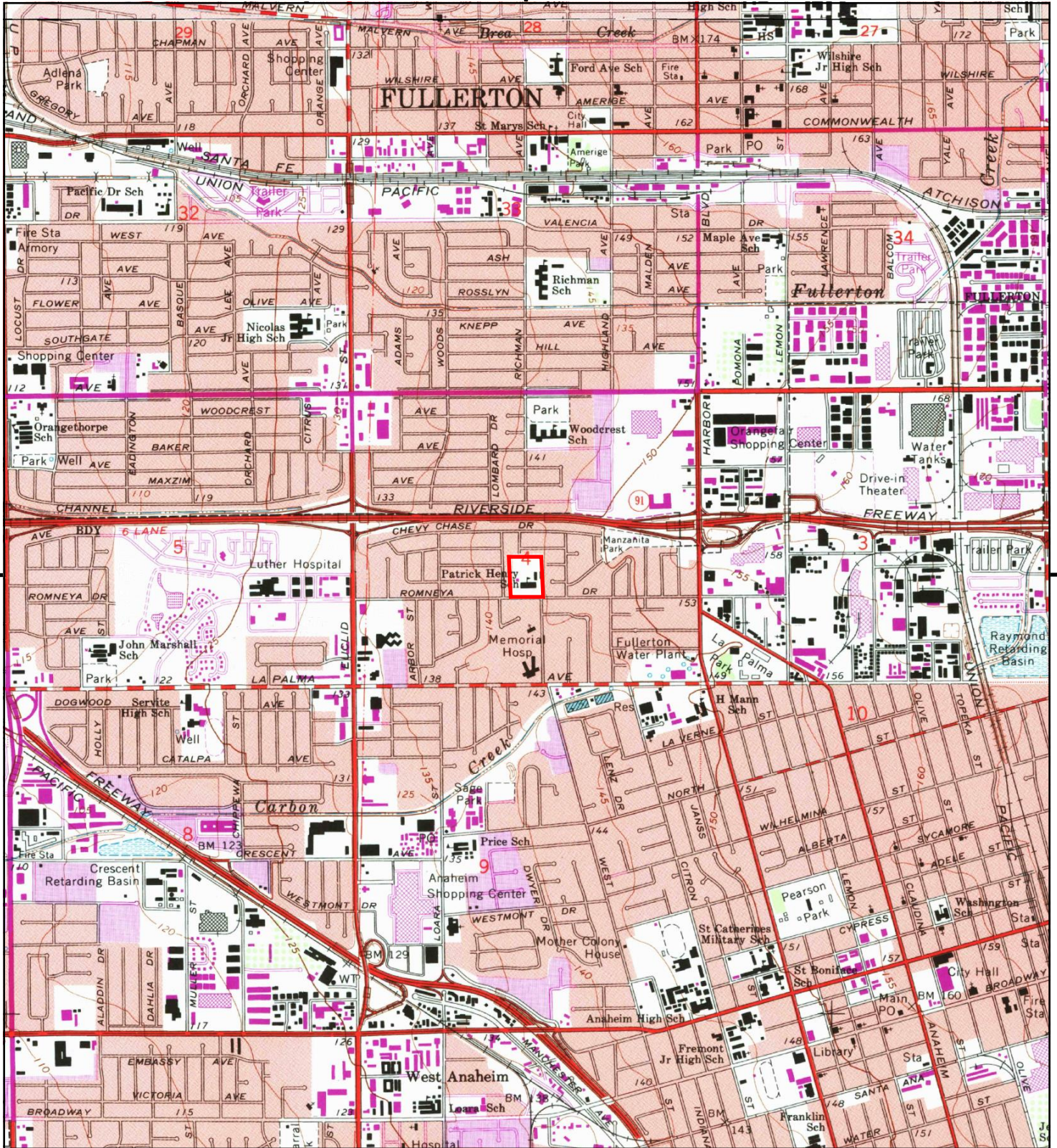


This report includes information from the following map sheet(s).

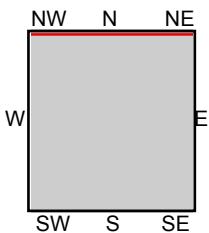


TP, Anaheim, 2012, 7.5-minute
N, La Habra, 2012, 7.5-minute

SITE NAME: Patrick Henry ES
ADDRESS: 1123 W Romneya Drive
Anaheim, CA 92801
CLIENT: Leighton Consulting

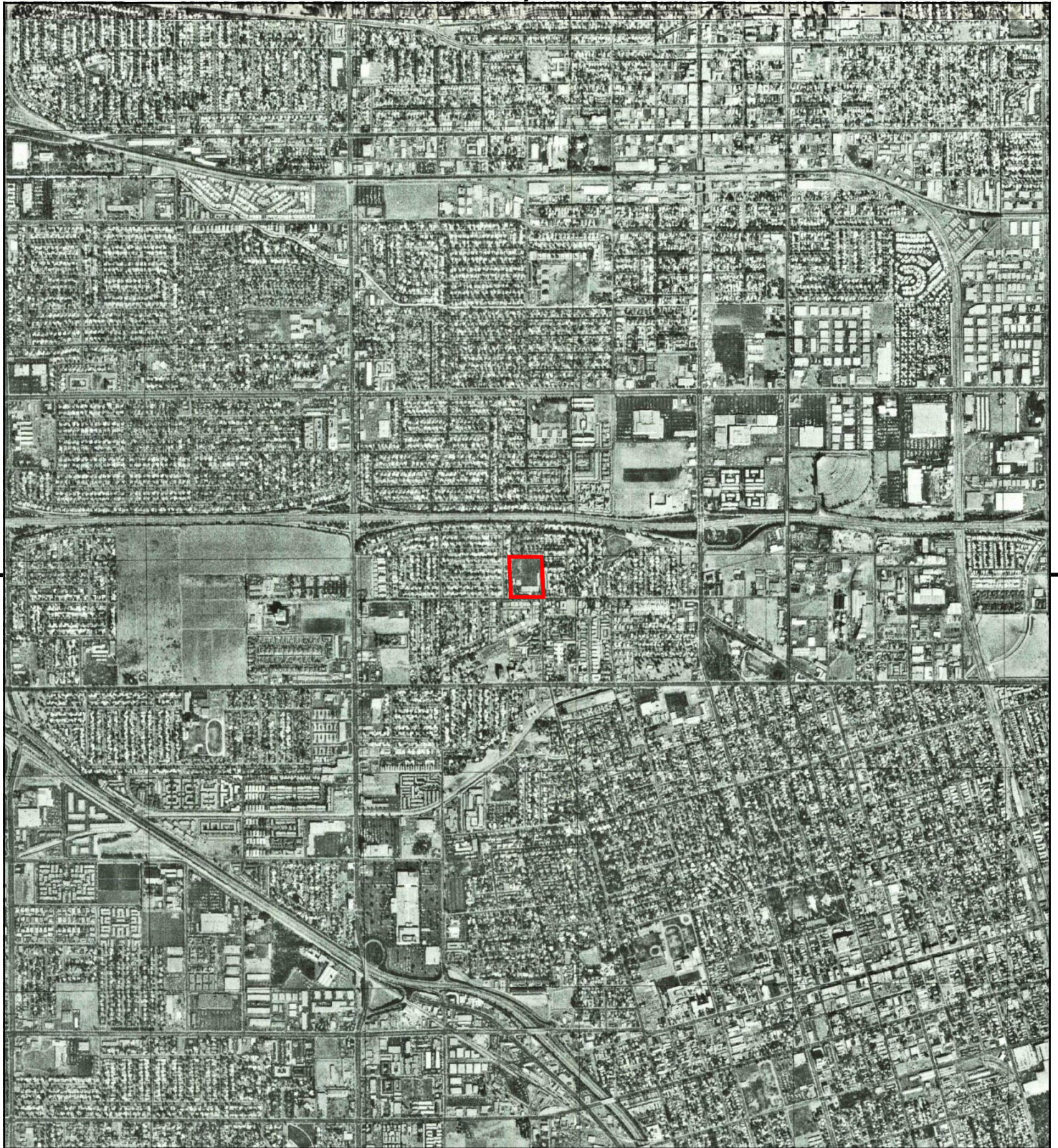


This report includes information from the following map sheet(s).

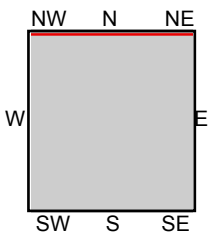


TP, Anaheim, 1981, 7.5-minute
N, La Habra, 1981, 7.5-minute

SITE NAME: Patrick Henry ES
ADDRESS: 1123 W Romneya Drive
Anaheim, CA 92801
CLIENT: Leighton Consulting



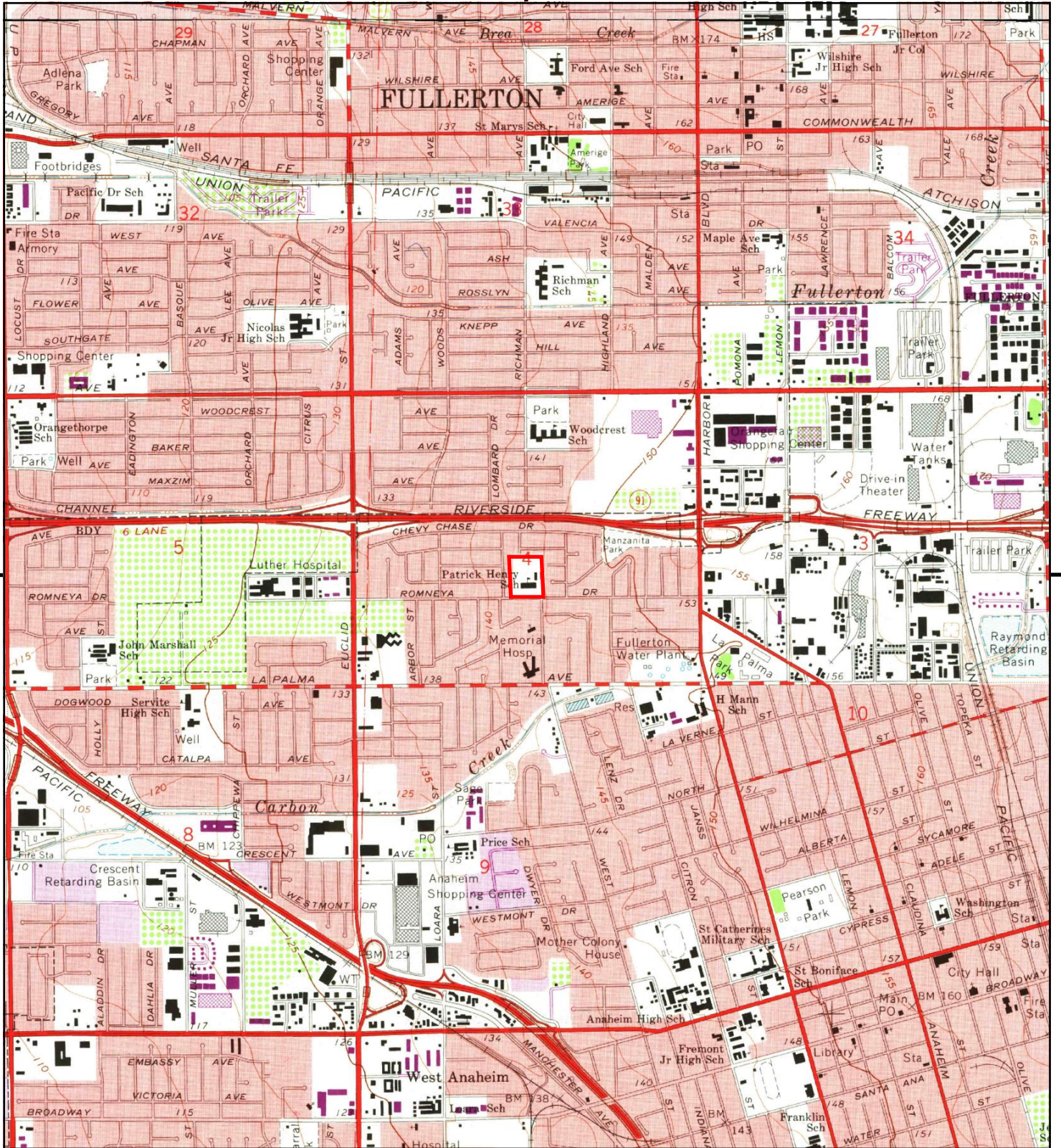
This report includes information from the following map sheet(s).



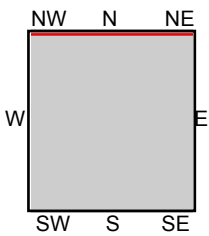
TP, Anaheim, 1974, 7.5-minute
N, La Habra, 1974, 7.5-minute

SITE NAME: Patrick Henry ES
ADDRESS: 1123 W Romneya Drive
Anaheim, CA 92801
CLIENT: Leighton Consulting



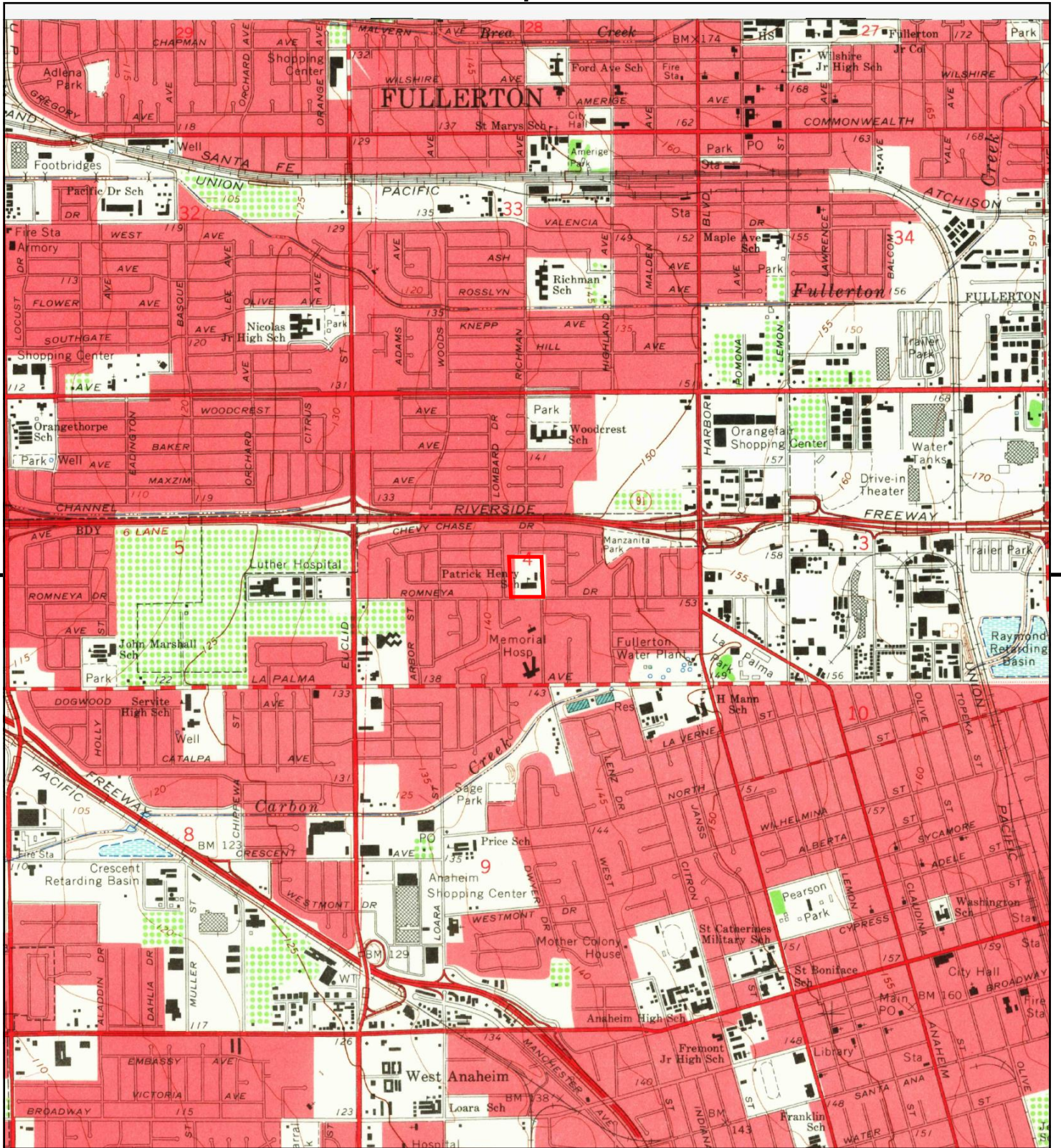


This report includes information from the following map sheet(s).

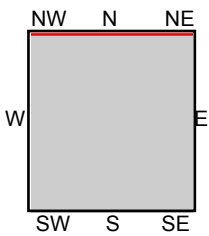


TP, Anaheim, 1972, 7.5-minute
N, La Habra, 1972, 7.5-minute

SITE NAME: Patrick Henry ES
ADDRESS: 1123 W Romneya Drive
Anaheim, CA 92801
CLIENT: Leighton Consulting

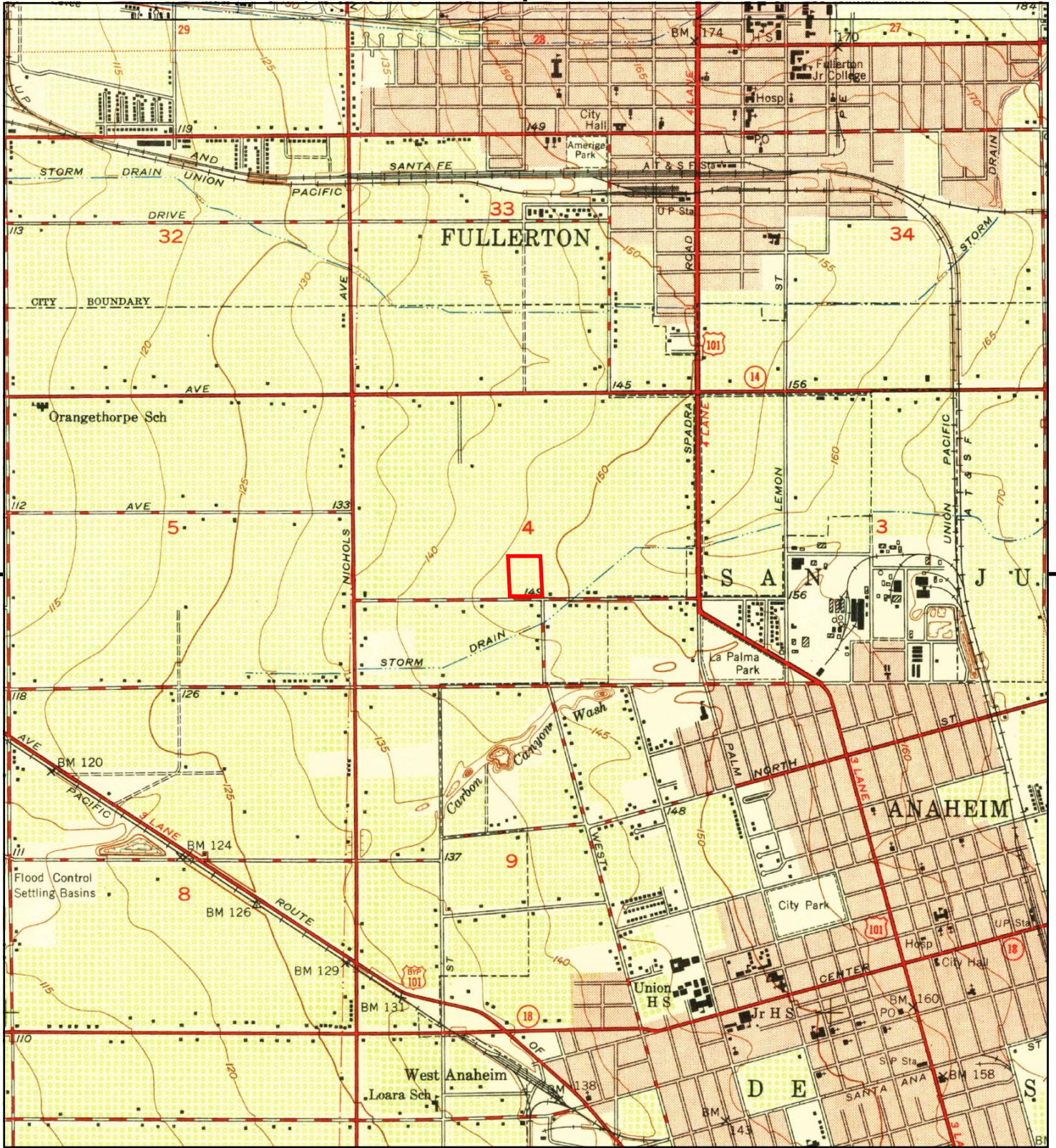


This report includes information from the following map sheet(s).

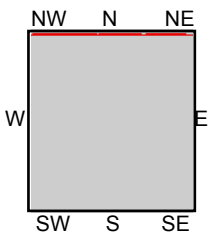


TP, Anaheim, 1965, 7.5-minute

SITE NAME: Patrick Henry ES
 ADDRESS: 1123 W Romneya Drive
 Anaheim, CA 92801
 CLIENT: Leighton Consulting

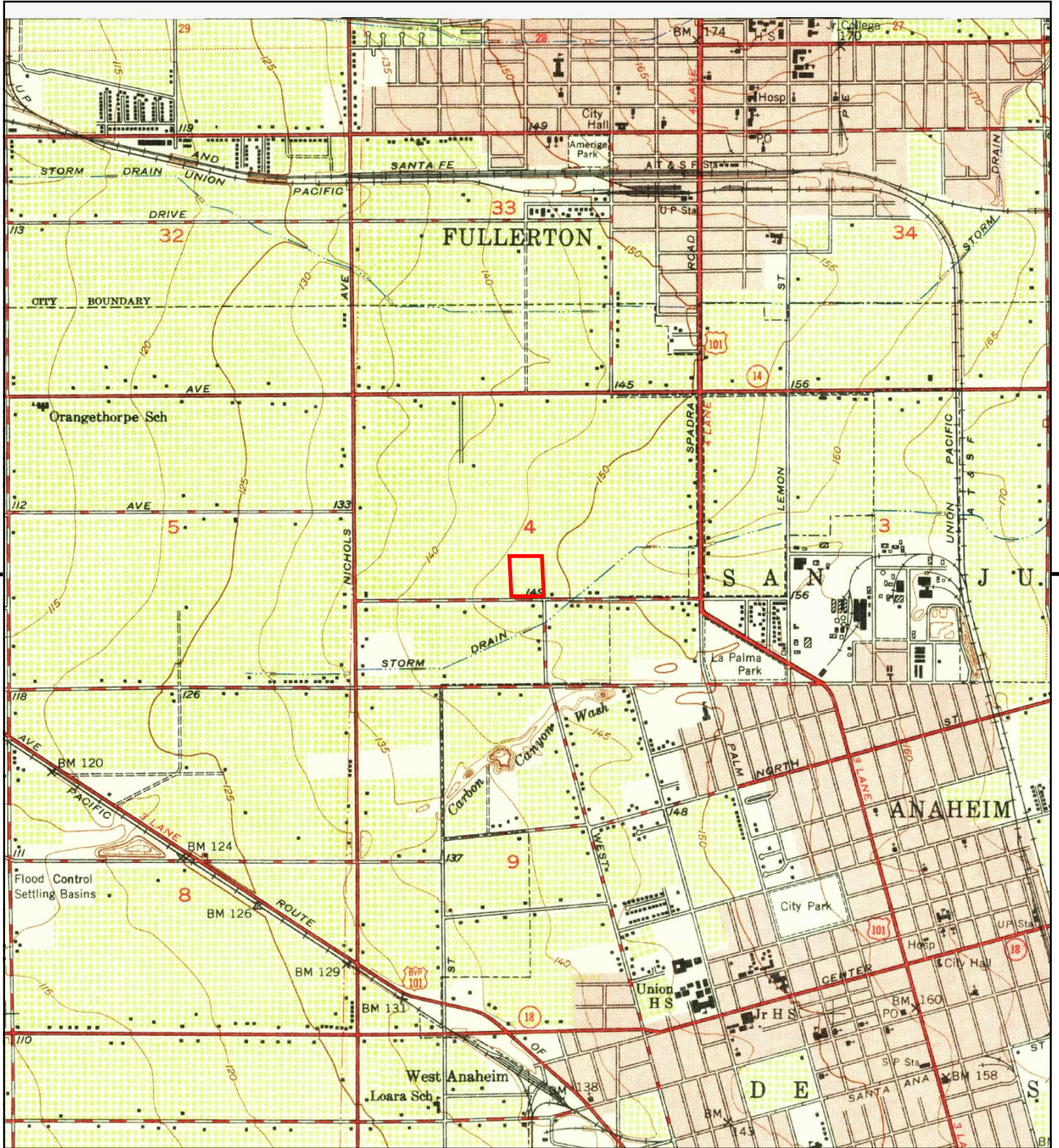


This report includes information from the following map sheet(s).

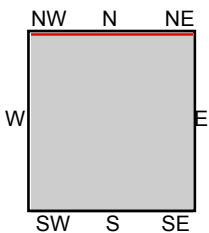


TP, Anaheim, 1950, 7.5-minute
N, La Habra, 1950, 7.5-minute

SITE NAME: Patrick Henry ES
ADDRESS: 1123 W Romneya Drive
Anaheim, CA 92801
CLIENT: Leighton Consulting

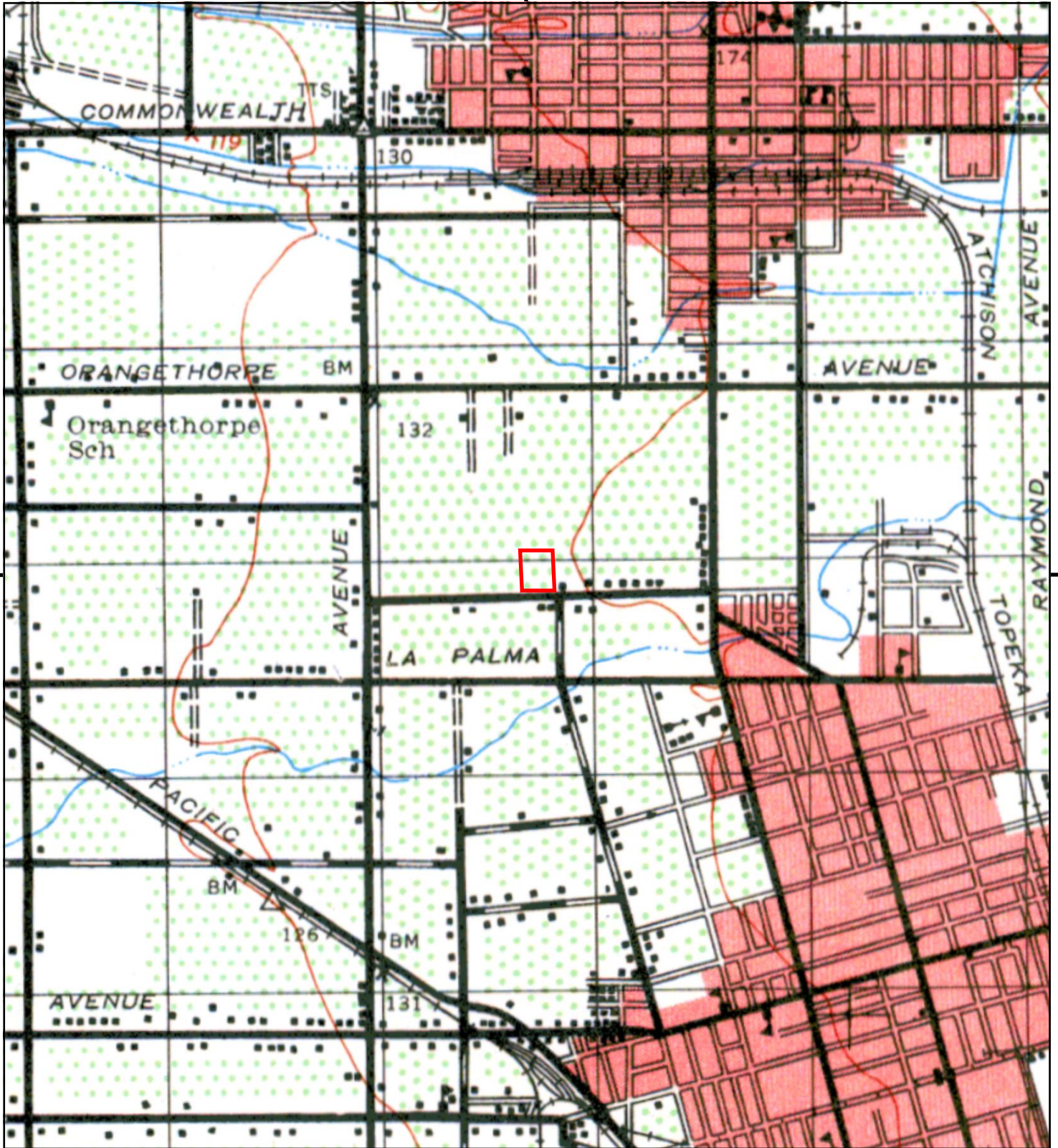


This report includes information from the following map sheet(s).



TP, Anaheim, 1949, 7.5-minute

SITE NAME: Patrick Henry ES
 ADDRESS: 1123 W Romneya Drive
 Anaheim, CA 92801
 CLIENT: Leighton Consulting



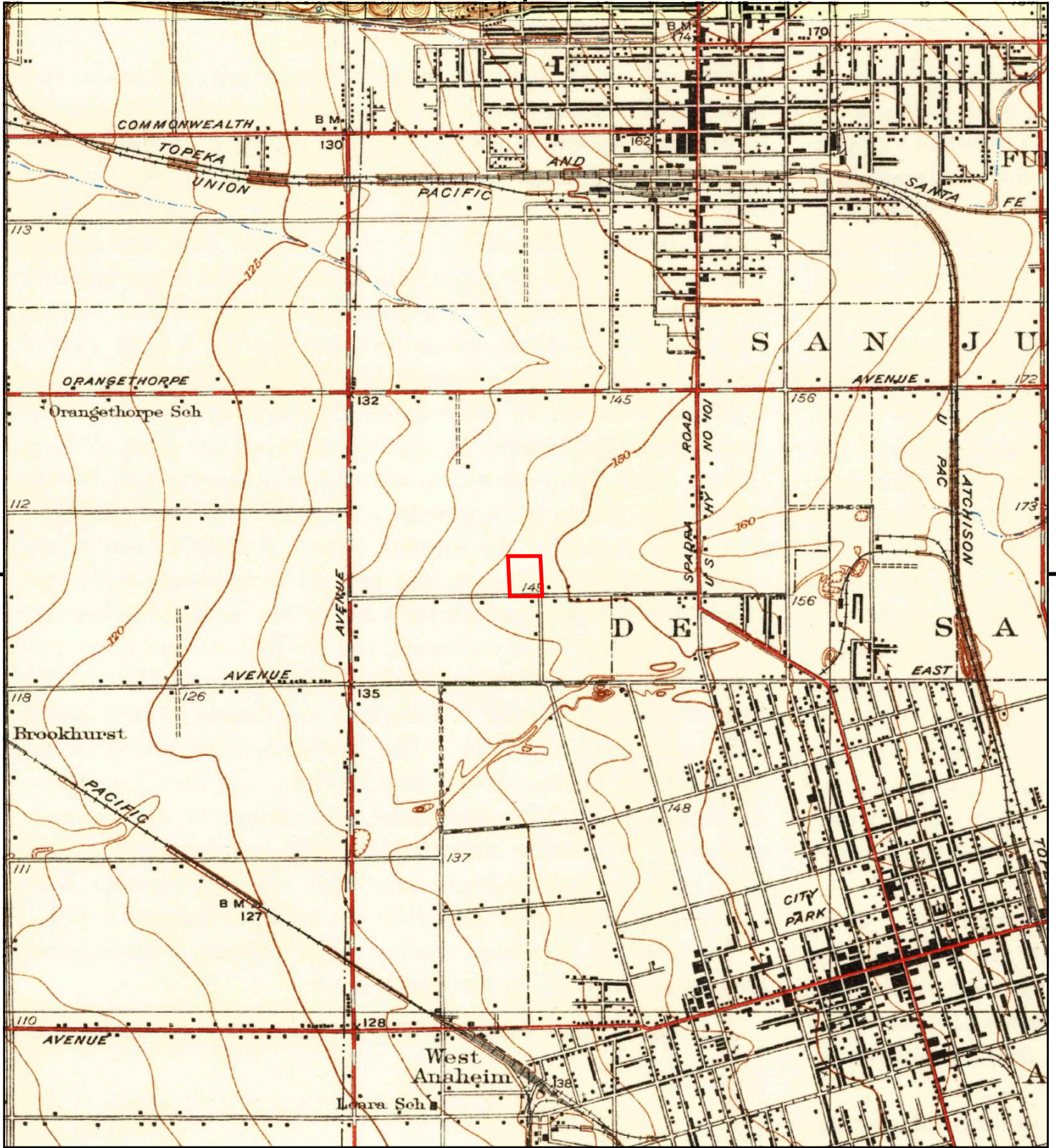
This report includes information from the following map sheet(s).



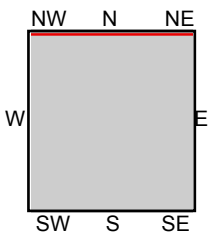
TP, ANAHEIM, 1942, 15-minute

SITE NAME: Patrick Henry ES
 ADDRESS: 1123 W Romneya Drive
 Anaheim, CA 92801
 CLIENT: Leighton Consulting



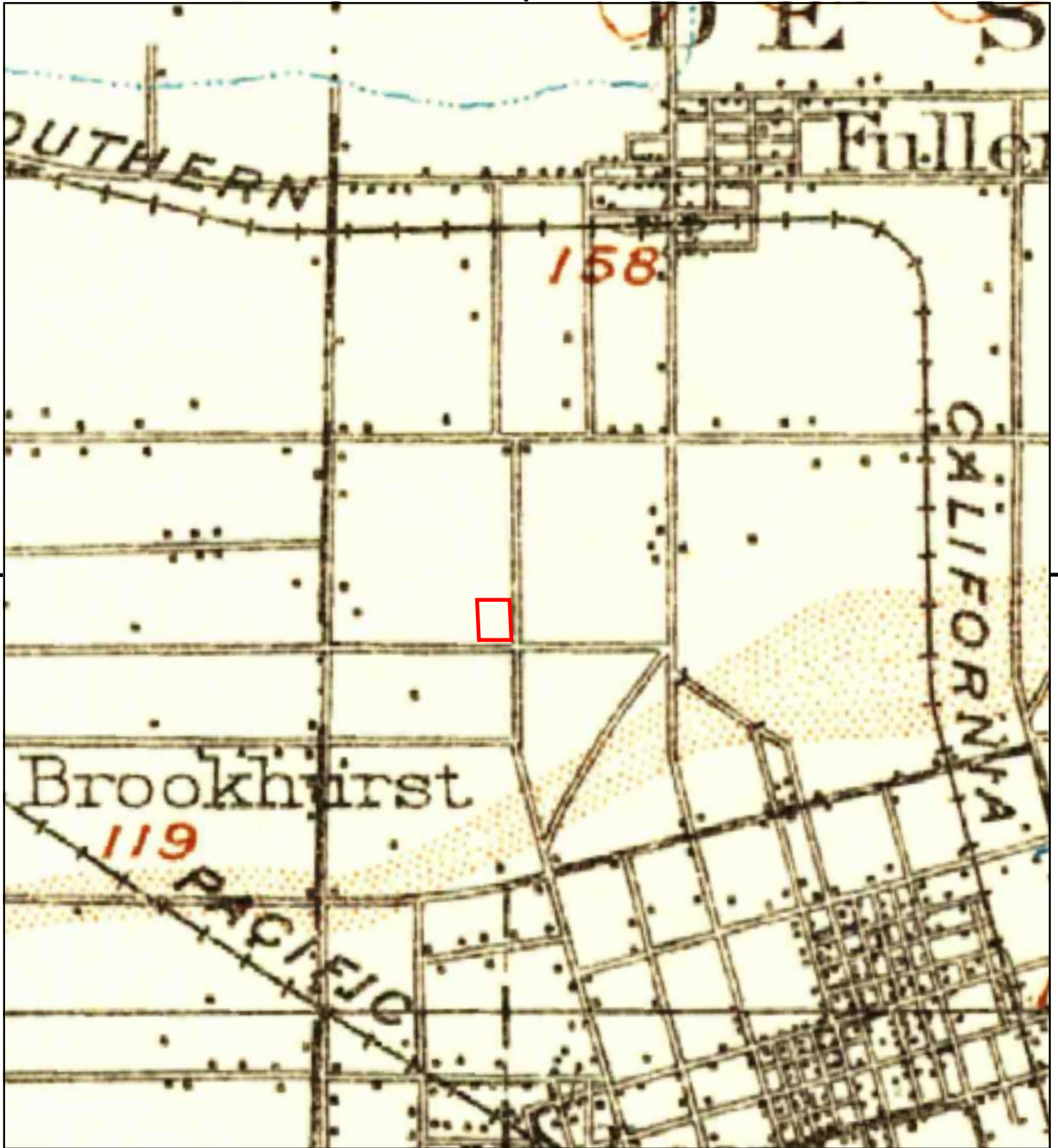


This report includes information from the following map sheet(s).

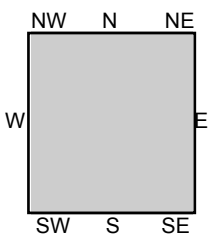


TP, Garden Grove, 1935, 7.5-minute
 N, Coyote Hills, 1935, 7.5-minute

SITE NAME: Patrick Henry ES
ADDRESS: 1123 W Romneya Drive
 Anaheim, CA 92801
CLIENT: Leighton Consulting



This report includes information from the following map sheet(s).

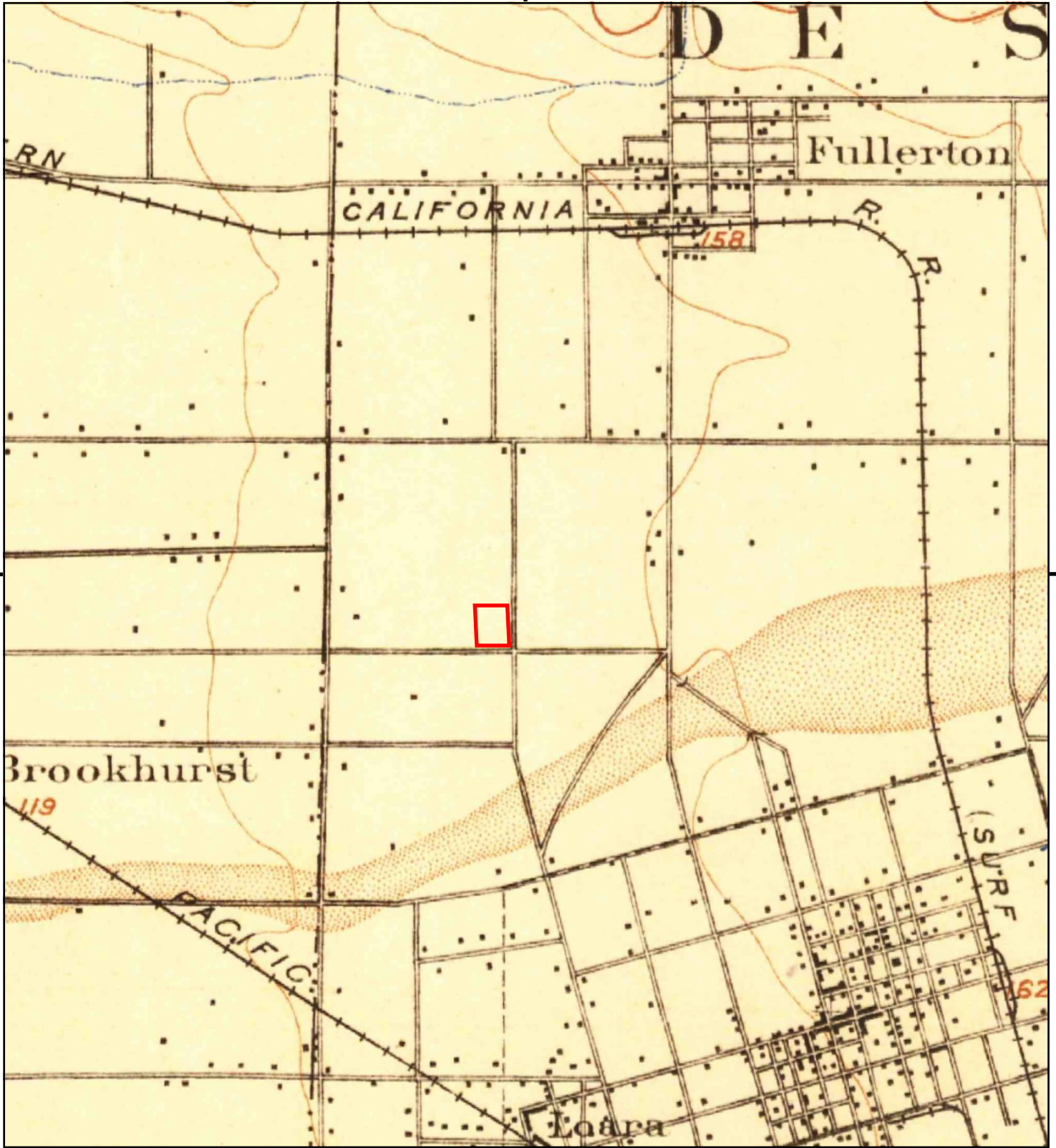


TP, Corona, 1902, 30-minute

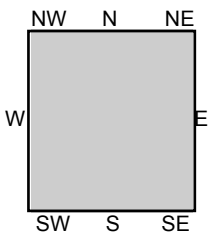
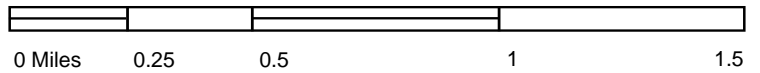
SITE NAME: Patrick Henry ES
ADDRESS: 1123 W Romneya Drive
Anaheim, CA 92801
CLIENT: Leighton Consulting

C-950





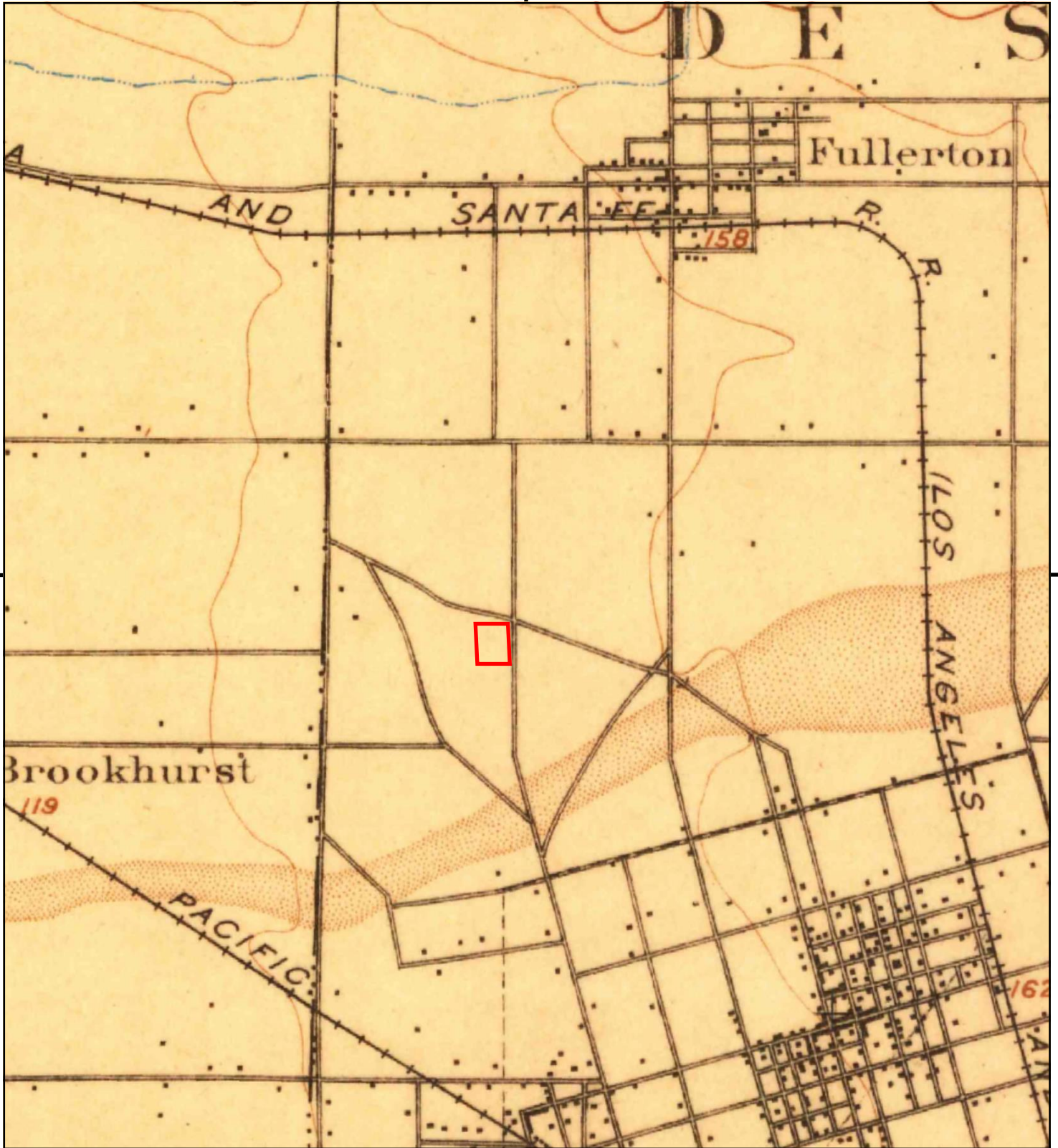
This report includes information from the following map sheet(s).



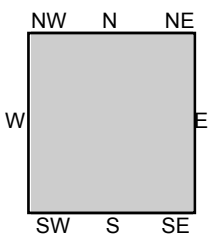
TP, Anaheim, 1901, 15-minute

SITE NAME: Patrick Henry ES
 ADDRESS: 1123 W Romneya Drive
 Anaheim, CA 92801
 CLIENT: Leighton Consulting





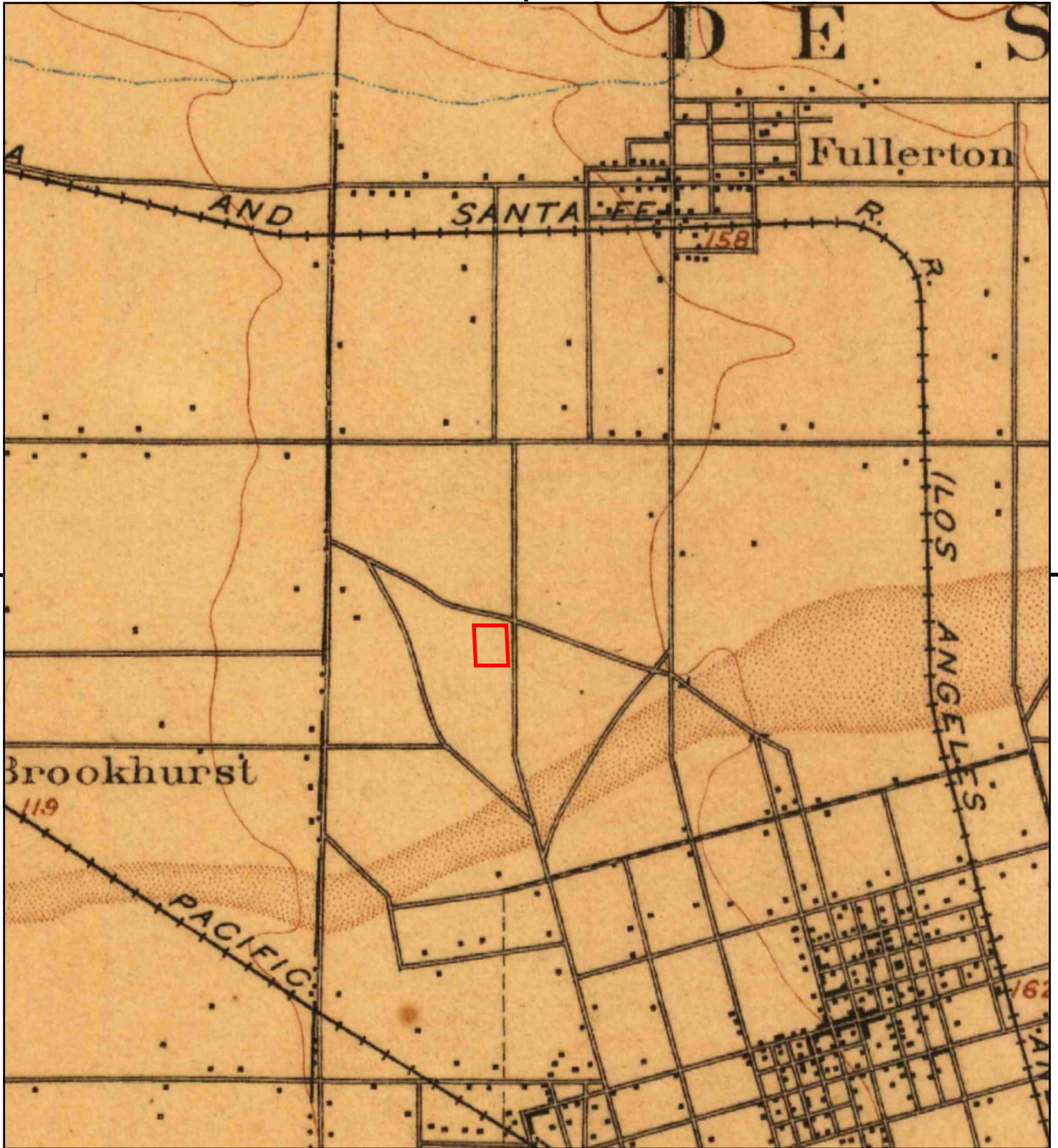
This report includes information from the following map sheet(s).



TP, Anaheim, 1898, 15-minute

SITE NAME: Patrick Henry ES
 ADDRESS: 1123 W Romneya Drive
 Anaheim, CA 92801
 CLIENT: Leighton Consulting





This report includes information from the following map sheet(s).



TP, Anaheim, 1896, 15-minute

SITE NAME: Patrick Henry ES
 ADDRESS: 1123 W Romneya Drive
 Anaheim, CA 92801
 CLIENT: Leighton Consulting

C-953





Patrick Henry ES

1123 W Romneya Drive

Anaheim, CA 92801

Inquiry Number: 7004217.8

June 02, 2022

The EDR Aerial Photo Decade Package



6 Armstrong Road, 4th floor
Shelton, CT 06484
Toll Free: 800.352.0050
www.edrnet.com

EDR Aerial Photo Decade Package

06/02/22

Site Name:

Patrick Henry ES
1123 W Romneya Drive
Anaheim, CA 92801
EDR Inquiry # 7004217.8

Client Name:

Leighton Consulting
17781 Cowan
Irvine, CA 92614
Contact: Sabrina Gonzalez



Environmental Data Resources, Inc. (EDR) Aerial Photo Decade Package is a screening tool designed to assist environmental professionals in evaluating potential liability on a target property resulting from past activities. EDR's professional researchers provide digitally reproduced historical aerial photographs, and when available, provide one photo per decade.

Search Results:

<u>Year</u>	<u>Scale</u>	<u>Details</u>	<u>Source</u>
2016	1"=500'	Flight Year: 2016	USDA/NAIP
2012	1"=500'	Flight Year: 2012	USDA/NAIP
2009	1"=500'	Flight Year: 2009	USDA/NAIP
2005	1"=500'	Flight Year: 2005	USDA/NAIP
1990	1"=500'	Flight Date: September 06, 1990	USDA
1987	1"=500'	Flight Date: March 29, 1987	USDA
1977	1"=500'	Flight Date: January 18, 1977	EDR Proprietary Brewster Pacific
1972	1"=500'	Flight Date: October 30, 1972	USGS
1963	1"=500'	Flight Date: February 28, 1963	USGS
1953	1"=500'	Flight Date: June 02, 1953	USDA
1947	1"=500'	Flight Date: June 17, 1947	FAIR
1938	1"=500'	Flight Date: June 21, 1938	USDA

When delivered electronically by EDR, the aerial photo images included with this report are for ONE TIME USE ONLY. Further reproduction of these aerial photo images is prohibited without permission from EDR. For more information contact your EDR Account Executive.

Disclaimer - Copyright and Trademark Notice

This Report contains certain information obtained from a variety of public and other sources reasonably available to Environmental Data Resources, Inc. It cannot be concluded from this Report that coverage information for the target and surrounding properties does not exist from other sources. NO WARRANTY EXPRESSED OR IMPLIED, IS MADE WHATSOEVER IN CONNECTION WITH THIS REPORT. ENVIRONMENTAL DATA RESOURCES, INC. SPECIFICALLY DISCLAIMS THE MAKING OF ANY SUCH WARRANTIES, INCLUDING WITHOUT LIMITATION, MERCHANTABILITY OR FITNESS FOR A PARTICULAR USE OR PURPOSE. ALL RISK IS ASSUMED BY THE USER. IN NO EVENT SHALL ENVIRONMENTAL DATA RESOURCES, INC. BE LIABLE TO ANYONE, WHETHER ARISING OUT OF ERRORS OR OMISSIONS, NEGLIGENCE, ACCIDENT OR ANY OTHER CAUSE, FOR ANY LOSS OF DAMAGE, INCLUDING, WITHOUT LIMITATION, SPECIAL, INCIDENTAL, CONSEQUENTIAL, OR EXEMPLARY DAMAGES. ANY LIABILITY ON THE PART OF ENVIRONMENTAL DATA RESOURCES, INC. IS STRICTLY LIMITED TO A REFUND OF THE AMOUNT PAID FOR THIS REPORT. Purchaser accepts this Report "AS IS". Any analyses, estimates, ratings, environmental risk levels or risk codes provided in this Report are provided for illustrative purposes only, and are not intended to provide, nor should they be interpreted as providing any facts regarding, or prediction or forecast of, any environmental risk for any property. Only a Phase I Environmental Site Assessment performed by an environmental professional can provide information regarding the environmental risk for any property. Additionally, the information provided in this Report is not to be construed as legal advice.

Copyright 2022 by Environmental Data Resources, Inc. All rights reserved. Reproduction in any media or format, in whole or in part, of any report or map of Environmental Data Resources, Inc., or its affiliates, is prohibited without prior written permission.

EDR and its logos (including Sanborn and Sanborn Map) are trademarks of Environmental Data Resources, Inc. or its affiliates. All other trademarks used herein are the property of their respective owners.



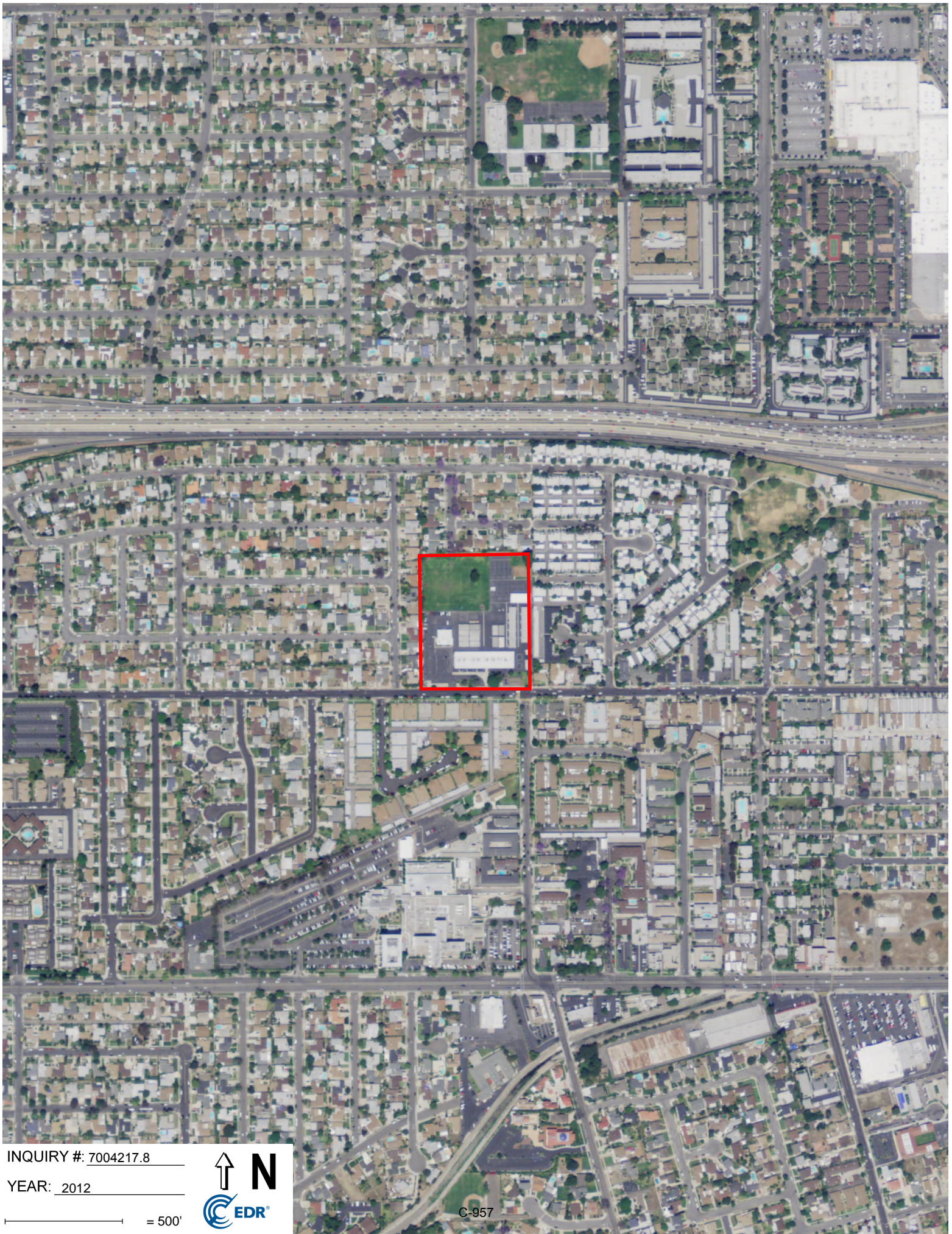
INQUIRY #: 7004217.8

YEAR: 2016

— = 500'



C-956



INQUIRY #: 7004217.8

YEAR: 2012

— = 500'



C-957



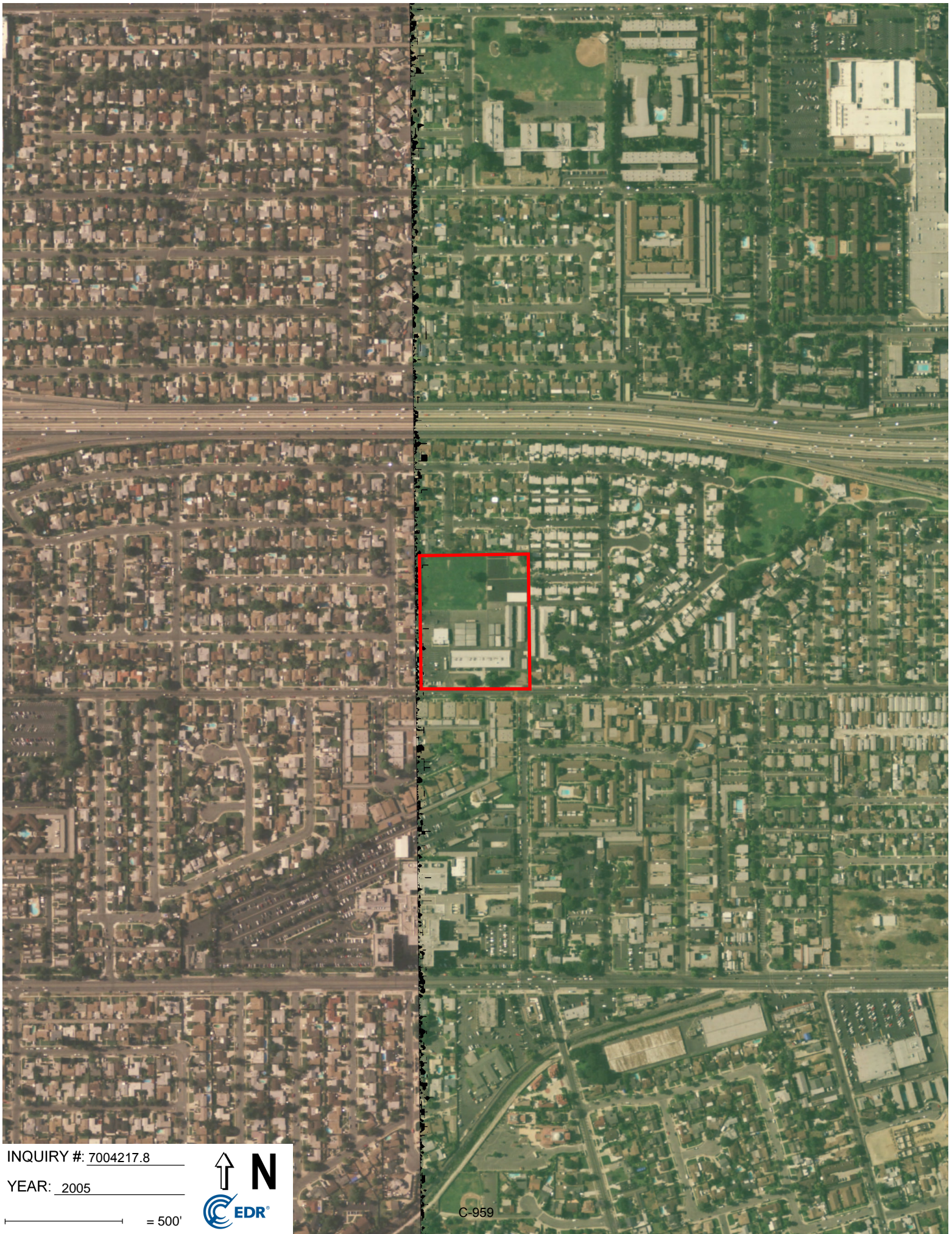
INQUIRY #: 7004217.8

YEAR: 2009

— = 500'



C-958



INQUIRY #: 7004217.8

YEAR: 2005

— = 500'



C-959




INQUIRY #: 7004217.8

YEAR: 1990

— = 500'



C-960



INQUIRY #: 7004217.8

YEAR: 1987

— = 500'



C-961



INQUIRY #: 7004217.8

YEAR: 1977

— = 500'



C-962



INQUIRY #: 7004217.8

YEAR: 1972

— = 500'



C-963



INQUIRY #: 7004217.8

YEAR: 1963

— = 500'



C-964



INQUIRY #: 7004217.8

YEAR: 1953

— = 500'



C-965




INQUIRY #: 7004217.8

YEAR: 1947

— = 500'



C-966




INQUIRY #: 7004217.8

YEAR: 1938

— = 500'



C-967



Patrick Henry ES
1123 W Romneya Drive
Anaheim, CA 92801

Inquiry Number: 7004217.3

June 02, 2022

Certified Sanborn® Map Report



6 Armstrong Road, 4th floor
Shelton, CT 06484
Toll Free: 800.352.0050
www.edrnet.com

Certified Sanborn® Map Report

06/02/22

Site Name:

Patrick Henry ES
1123 W Romneya Drive
Anaheim, CA 92801
EDR Inquiry # 7004217.3

Client Name:

Leighton Consulting
17781 Cowan
Irvine, CA 92614
Contact: Sabrina Gonzalez



The Sanborn Library has been searched by EDR and maps covering the target property location as provided by Leighton Consulting were identified for the years listed below. The Sanborn Library is the largest, most complete collection of fire insurance maps. The collection includes maps from Sanborn, Bromley, Perris & Browne, Hopkins, Barlow, and others. Only Environmental Data Resources Inc. (EDR) is authorized to grant rights for commercial reproduction of maps by the Sanborn Library LLC, the copyright holder for the collection. Results can be authenticated by visiting www.edrnet.com/sanborn.

The Sanborn Library is continually enhanced with newly identified map archives. This report accesses all maps in the collection as of the day this report was generated.

Certified Sanborn Results:

Certification # 503C-45B5-94A2
PO # 13509.001
Project Patrick Henry ES

UNMAPPED PROPERTY

This report certifies that the complete holdings of the Sanborn Library, LLC collection have been searched based on client supplied target property information, and fire insurance maps covering the target property were not found.



Sanborn® Library search results

Certification #: 503C-45B5-94A2

The Sanborn Library includes more than 1.2 million fire insurance maps from Sanborn, Bromley, Perris & Browne, Hopkins, Barlow and others which track historical property usage in approximately 12,000 American cities and towns. Collections searched:

- Library of Congress
- University Publications of America
- EDR Private Collection

The Sanborn Library LLC Since 1866™

Limited Permission To Make Copies

Leighton Consulting (the client) is permitted to make up to FIVE photocopies of this Sanborn Map transmittal and each fire insurance map accompanying this report solely for the limited use of its customer. No one other than the client is authorized to make copies. Upon request made directly to an EDR Account Executive, the client may be permitted to make a limited number of additional photocopies. This permission is conditioned upon compliance by the client, its customer and their agents with EDR's copyright policy; a copy of which is available upon request.

Disclaimer - Copyright and Trademark Notice

This Report contains certain information obtained from a variety of public and other sources reasonably available to Environmental Data Resources, Inc. It cannot be concluded from this Report that coverage information for the target and surrounding properties does not exist from other sources. NO WARRANTY EXPRESSED OR IMPLIED, IS MADE WHATSOEVER IN CONNECTION WITH THIS REPORT. ENVIRONMENTAL DATA RESOURCES, INC. SPECIFICALLY DISCLAIMS THE MAKING OF ANY SUCH WARRANTIES, INCLUDING WITHOUT LIMITATION, MERCHANTABILITY OR FITNESS FOR A PARTICULAR USE OR PURPOSE. ALL RISK IS ASSUMED BY THE USER. IN NO EVENT SHALL ENVIRONMENTAL DATA RESOURCES, INC. BE LIABLE TO ANYONE, WHETHER ARISING OUT OF ERRORS OR OMISSIONS, NEGLIGENCE, ACCIDENT OR ANY OTHER CAUSE, FOR ANY LOSS OF DAMAGE, INCLUDING, WITHOUT LIMITATION, SPECIAL, INCIDENTAL, CONSEQUENTIAL, OR EXEMPLARY DAMAGES. ANY LIABILITY ON THE PART OF ENVIRONMENTAL DATA RESOURCES, INC. IS STRICTLY LIMITED TO A REFUND OF THE AMOUNT PAID FOR THIS REPORT. Purchaser accepts this Report "AS IS". Any analyses, estimates, ratings, environmental risk levels or risk codes provided in this Report are provided for illustrative purposes only, and are not intended to provide, nor should they be interpreted as providing any facts regarding, or prediction or forecast of, any environmental risk for any property. Only a Phase I Environmental Site Assessment performed by an environmental professional can provide information regarding the environmental risk for any property. Additionally, the information provided in this Report is not to be construed as legal advice. Copyright 2022 by Environmental Data Resources, Inc. All rights reserved. Reproduction in any media or format, in whole or in part, of any report or map of Environmental Data Resources, Inc., or its affiliates, is prohibited without prior written permission.

EDR and its logos (including Sanborn and Sanborn Map) are trademarks of Environmental Data Resources, Inc. or its affiliates. All other trademarks used herein are the property of their respective owners.

Patrick Henry ES

1123 W Romneya Drive
Anaheim, CA 92801

Inquiry Number: 7004217.5
June 04, 2022

The EDR-City Directory Abstract

TABLE OF CONTENTS

SECTION

Executive Summary

Findings

City Directory Images

Thank you for your business.

Please contact EDR at 1-800-352-0050
with any questions or comments.

Disclaimer - Copyright and Trademark Notice

This Report contains certain information obtained from a variety of public and other sources reasonably available to Environmental Data Resources, Inc. It cannot be concluded from this Report that coverage information for the target and surrounding properties does not exist from other sources. **NO WARRANTY EXPRESSED OR IMPLIED, IS MADE WHATSOEVER IN CONNECTION WITH THIS REPORT. ENVIRONMENTAL DATA RESOURCES, INC. SPECIFICALLY DISCLAIMS THE MAKING OF ANY SUCH WARRANTIES, INCLUDING WITHOUT LIMITATION, MERCHANTABILITY OR FITNESS FOR A PARTICULAR USE OR PURPOSE. ALL RISK IS ASSUMED BY THE USER. IN NO EVENT SHALL ENVIRONMENTAL DATA RESOURCES, INC. BE LIABLE TO ANYONE, WHETHER ARISING OUT OF ERRORS OR OMISSIONS, NEGLIGENCE, ACCIDENT OR ANY OTHER CAUSE, FOR ANY LOSS OR DAMAGE, INCLUDING, WITHOUT LIMITATION, SPECIAL, INCIDENTAL, CONSEQUENTIAL, OR EXEMPLARY DAMAGES. ANY LIABILITY ON THE PART OF ENVIRONMENTAL DATA RESOURCES, INC. IS STRICTLY LIMITED TO A REFUND OF THE AMOUNT PAID FOR THIS REPORT.** Purchaser accepts this Report "AS IS". Any analyses, estimates, ratings, environmental risk levels or risk codes provided in this Report are provided for illustrative purposes only, and are not intended to provide, nor should they be interpreted as providing any facts regarding, or prediction or forecast of, any environmental risk for any property. Only a Phase I Environmental Site Assessment performed by an environmental professional can provide information regarding the environmental risk for any property. Additionally, the information provided in this Report is not to be construed as legal advice.

Copyright 2020 by Environmental Data Resources, Inc. All rights reserved. Reproduction in any media or format, in whole or in part, of any report or map of Environmental Data Resources, Inc. or its affiliates is prohibited without prior written permission.

EDR and its logos (including Sanborn and Sanborn Map) are trademarks of Environmental Data Resources, Inc. or its affiliates. All other trademarks used herein are the property of their respective owners.

EXECUTIVE SUMMARY

DESCRIPTION

Environmental Data Resources, Inc.'s (EDR) City Directory Abstract is a screening tool designed to assist environmental professionals in evaluating potential liability on a target property resulting from past activities. EDR's City Directory Abstract includes a search and abstract of available city directory data. For each address, the directory lists the name of the corresponding occupant at five year intervals.

Business directories including city, cross reference and telephone directories were reviewed, if available, at approximately five year intervals for the years spanning 1920 through 2015. This report compiles information gathered in this review by geocoding the latitude and longitude of properties identified and gathering information about properties within 660 feet of the target property.

A summary of the information obtained is provided in the text of this report.

RECORD SOURCES

EDR's Digital Archive combines historical directory listings from sources such as Cole Information and Dun & Bradstreet. These standard sources of property information complement and enhance each other to provide a more comprehensive report.

EDR is licensed to reproduce certain City Directory works by the copyright holders of those works. The purchaser of this EDR City Directory Report may include it in report(s) delivered to a customer. Reproduction of City Directories without permission of the publisher or licensed vendor may be a violation of copyright.



RESEARCH SUMMARY

The following research sources were consulted in the preparation of this report. An "X" indicates where information was identified in the source and provided in this report.

<u>Year</u>	<u>Source</u>	<u>TP</u>	<u>Adjoining</u>	<u>Text Abstract</u>	<u>Source Image</u>
2015	Cole Information Services	X	X	X	-
2009	Cole Information Services	X	X	X	-
2004	Cole Information Services	X	X	X	-
2002	Haines Company	-	-	-	-
2001	Pacific Telephone	-	-	-	-
1999	Cole Information Services	X	X	X	-
1997	Pacific Telephone	-	-	-	-
1995	Pacific Bell	-	X	X	-
	Pacific Bell	X	X	X	-
1994	Cole Information Services	X	X	X	-

EXECUTIVE SUMMARY

<u>Year</u>	<u>Source</u>	<u>TP</u>	<u>Adjoining</u>	<u>Text Abstract</u>	<u>Source Image</u>
1992	Pacific Bell	-	-	-	-
1991	Pacific Bell	-	X	X	-
	Pacific Bell	X	X	X	-
1986	Pacific Bell	-	X	X	-
	Pacific Bell	X	X	X	-
1980	Pacific Telephone	-	X	X	-
	Pacific Telephone	X	X	X	-
1975	Luskey Brothers & Co., Inc.	-	X	X	-
	Luskey Brothers & Co., Inc.	X	X	X	-
	Luskeys Brothers & Co.	-	X	X	-
	Luskeys Brothers & Co.	X	X	X	-
1971	Luskey Brothers Co., Inc.	-	-	-	-
1970	General Telephone Co., of California	-	X	X	-
	General Telephone Co., of California	X	X	X	-
	Ross Publications	-	X	X	-
	Ross Publications	X	X	X	-
1966	Pacific Telephone	-	X	X	-
	Pacific Telephone	X	X	X	-
1965	Luskey Brothers	-	-	-	-
1961	Luskey Brothers & Co.,	-	X	X	-
	Luskey Brothers & Co.,	X	X	X	-
1960	Unknown	-	-	-	-
1956	Luskey Brothers & Co., Inc.	-	-	-	-
1955	The Pacific Telephone and Telegraph Co.	-	X	X	-
1952	Luskeys Directory Service Co.	-	-	-	-
1950	West Directory Co.	-	-	-	-
1946	Southern California Telephone Co.	-	-	-	-
1945	McCutcheon & Bragonier	-	-	-	-
1941	Southern California Telephone Co.	-	-	-	-
1936	Western Directory Co.	-	X	X	-
1930	Western Directory Co.	-	-	-	-
1926	Pacific Telephone	-	-	-	-
1925	Western Directory Co.	-	-	-	-
1922	Kaasen Directory Co.	-	-	-	-
1921	Western Directory Co.	-	-	-	-
1920	Santa Ana Directory Co.	-	-	-	-

FINDINGS

TARGET PROPERTY INFORMATION

ADDRESS

1123 W Romneya Drive
Anaheim, CA 92801

FINDINGS DETAIL

Target Property research detail.

ROMNEYA DR W

1123 ROMNEYA DR W

<u>Year</u>	<u>Uses</u>	<u>Source</u>
1970	HENRY PATRICK ELEMENTARY SCH W ROMNEYA DR ANH	Ross Publications

W ROMNEYA DR

1123 W ROMNEYA DR

<u>Year</u>	<u>Uses</u>	<u>Source</u>
2015	ANAHEIM CITY ELEMENTARY SCHOOL DISTR	Cole Information Services
2009	PATRICK HENRY SCHOOL	Cole Information Services
2004	OCCUPANT UNKNOWN	Cole Information Services
1999	ANAHEIM CITY ELEMENTARY SCHOOL DISTRICT	Cole Information Services
	HENRY PATRICK ELEMENTARY SCHOOL	Cole Information Services
1995	Anaheim City Elementary School District	Pacific Bell
	Henry Patrick	Pacific Bell
	Henry Patrick Elementary School	Pacific Bell
1994	HENRY ELEMENTARY SCHOOL	Cole Information Services
1991	Henry Patrick	Pacific Bell
	Henry Patrick Elementary School	Pacific Bell
1986	Henry Patnck Elementary School	Pacific Bell
	Henry Patrick	Pacific Bell
1980	Henry Patrick	Pacific Telephone
	Henry Patrick Elemmentary School	Pacific Telephone
1975	Henry Patrick	Luskey Brothers & Co., Inc.

FINDINGS

<u>Year</u>	<u>Uses</u>	<u>Source</u>
1975	Henry Patrick Elementary School	Luskey Brothers & Co., Inc.
1970	Henry Patrick Elementary School	General Telephone Co., of California
1966	Patrick Henry School	Pacific Telephone
	SCHOOLS PUBLIC ANAHEIM ELEMENTARY SCHOOLS	Pacific Telephone
1961	PATRICK HENRY	Luskey Brothers & Co.,
	SCH a a a a PR 4 aa	Luskey Brothers & Co.,

FINDINGS

ADJOINING PROPERTY DETAIL

The following Adjoining Property addresses were researched for this report. Detailed findings are provided for each address.

BLUEJAY LN

936 BLUEJAY LN

<u>Year</u>	<u>Uses</u>	<u>Source</u>
1961	EL FARNLUND PR 4 aa	Luskey Brothers & Co.,

940 BLUEJAY LN

<u>Year</u>	<u>Uses</u>	<u>Source</u>
1961	PG HARLOW KE 5 aa	Luskey Brothers & Co.,

BLUEJAY LN W

936 BLUEJAY LN W

<u>Year</u>	<u>Uses</u>	<u>Source</u>
1970	LITTS ARTH D W BLUEJAY LN ANH	Ross Publications

BREWSTER AVE

1004 BREWSTER AVE

<u>Year</u>	<u>Uses</u>	<u>Source</u>
1961	NA GALLATIN a PR 2 aa	Luskey Brothers & Co.,
	J GEIPEL KE 3 aa	Luskey Brothers & Co.,
	BM HOBBS	Luskey Brothers & Co.,
	CM JAMES	Luskey Brothers & Co.,

1005 BREWSTER AVE

<u>Year</u>	<u>Uses</u>	<u>Source</u>
1961	JB BUDA PR 4 aa	Luskey Brothers & Co.,
	6 R EDWIN PR 4 aa	Luskey Brothers & Co.,
	PR GATRELL PR 2 aa	Luskey Brothers & Co.,
	S PEREZ PR 2 aa	Luskey Brothers & Co.,

FINDINGS

1014 BREWSTER AVE

<u>Year</u>	<u>Uses</u>	<u>Source</u>
1961	JD WARDENBURG	Luskey Brothers & Co.,
	WC PATTERSON KE 3 aa	Luskey Brothers & Co.,
	FD NORTON PR 4 aa	Luskey Brothers & Co.,
	DE 8 LAIR	Luskey Brothers & Co.,

1015 BREWSTER AVE

<u>Year</u>	<u>Uses</u>	<u>Source</u>
1961	CJ STRADER PR 2 aa	Luskey Brothers & Co.,
	JC SULLIVAN	Luskey Brothers & Co.,
	IB MCCALL PR 2 aa	Luskey Brothers & Co.,
	JE ANCELL	Luskey Brothers & Co.,

1026 BREWSTER AVE

<u>Year</u>	<u>Uses</u>	<u>Source</u>
1961	EA LYTTON KE 5 aa	Luskey Brothers & Co.,
	DG MARKS	Luskey Brothers & Co.,
	RD SEWARD KE 5 aa	Luskey Brothers & Co.,

1027 BREWSTER AVE

<u>Year</u>	<u>Uses</u>	<u>Source</u>
1961	DJ FERM KE 5 aa	Luskey Brothers & Co.,
	EI HROBLAK	Luskey Brothers & Co.,
	T MACER KE 5 aa	Luskey Brothers & Co.,
	M TIGHE PR 2 aa	Luskey Brothers & Co.,

1032 BREWSTER AVE

<u>Year</u>	<u>Uses</u>	<u>Source</u>
1961	R GLENN	Luskey Brothers & Co.,
	MO KROGGEL PR 2 aa	Luskey Brothers & Co.,
	VM LEHNER	Luskey Brothers & Co.,
	L MITCHELL PR 2 aa	Luskey Brothers & Co.,

FINDINGS

1033 BREWSTER AVE

<u>Year</u>	<u>Uses</u>	<u>Source</u>
1961	C JACOBSON PR 4 aa	Luskey Brothers & Co.,
	RA BARNES	Luskey Brothers & Co.,
	F CRIPPS PR 2 aa	Luskey Brothers & Co.,
	5 K PARICK a a PR 2 aa	Luskey Brothers & Co.,

1036 BREWSTER AVE

<u>Year</u>	<u>Uses</u>	<u>Source</u>
1961	GE CAMPBELL PR 4 aa	Luskey Brothers & Co.,
	LE GILLIS PR 2 aa	Luskey Brothers & Co.,
	BA KIMMONS PR 2 aa	Luskey Brothers & Co.,
	EJ KUHN PR 2 aa	Luskey Brothers & Co.,

1037 BREWSTER AVE

<u>Year</u>	<u>Uses</u>	<u>Source</u>
1961	A REED PR 2 aa	Luskey Brothers & Co.,
	JR SPENCE	Luskey Brothers & Co.,
	MA WADSACK	Luskey Brothers & Co.,

1206 BREWSTER AVE

<u>Year</u>	<u>Uses</u>	<u>Source</u>
1966	Mason Jackson H	Pacific Telephone
1961	JH MASON KE 5 aa	Luskey Brothers & Co.,

1207 BREWSTER AVE

<u>Year</u>	<u>Uses</u>	<u>Source</u>
1961	AS CUCCI PR 4 aa	Luskey Brothers & Co.,

1212 BREWSTER AVE

<u>Year</u>	<u>Uses</u>	<u>Source</u>
1961	RE HOUDEK PR 4 aa	Luskey Brothers & Co.,

1213 BREWSTER AVE

<u>Year</u>	<u>Uses</u>	<u>Source</u>
1961	0 J MCCRYSTAL	Luskey Brothers & Co.,

FINDINGS

1216 BREWSTER AVE

<u>Year</u>	<u>Uses</u>	<u>Source</u>
1961	CH ROPP	Luskey Brothers & Co.,

1217 BREWSTER AVE

<u>Year</u>	<u>Uses</u>	<u>Source</u>
1966	Bass Ann Mrs	Pacific Telephone
1961	AR BASS KE 3 aa	Luskey Brothers & Co.,

BREWSTER AVE W

1004 BREWSTER AVE W

<u>Year</u>	<u>Uses</u>	<u>Source</u>
1970	B KERPER BERNARD W BREWSTER AV APT B ANH	Ross Publications
	C YBARRA MARSHALL (FRANCES) W BREWSTER AV APT C ANH	Ross Publications
	APARTMENTS	Ross Publications

1005 BREWSTER AVE W

<u>Year</u>	<u>Uses</u>	<u>Source</u>
1970	A GRAVES L R REX -A W BREWSTER AV ANH	Ross Publications
	B ROSS RICHARD W BREWSTER AV APT B ANH	Ross Publications
	C CAMPBELL PHILLIP J -C W BREWSTER AV ANH	Ross Publications
	APARTMENTS	Ross Publications

1014 BREWSTER AVE W

<u>Year</u>	<u>Uses</u>	<u>Source</u>
1970	B CRAFT JANICE W BREWSTER AV APT B ANH	Ross Publications
	D SINGER CLAYTON MRS W BREWSTER AV APT D ANH	Ross Publications
	APARTMENTS	Ross Publications
	A BRETZING MAX O W BREWSTER AV APT A ANH	Ross Publications

FINDINGS

1015 BREWSTER AVE W

<u>Year</u>	<u>Uses</u>	<u>Source</u>
1970	B BECKMAN RICHD L -B W BREWSTER AV ANH	Ross Publications
	APARTMENTS	Ross Publications

1026 BREWSTER AVE W

<u>Year</u>	<u>Uses</u>	<u>Source</u>
1970	B WILLIAMS STEVE -B W BREWSTER ANH	Ross Publications
	D ADAMS STEPHEN M (VICKIE) -D W BREWSTER ANH	Ross Publications
	A BRUNER JAS L (CAROL) -A W BREWSTER AV ANH	Ross Publications
	APARTMENTS	Ross Publications

1027 BREWSTER AVE W

<u>Year</u>	<u>Uses</u>	<u>Source</u>
1970	APARTMENTS	Ross Publications
	A HAYNES PATRICK (MAUREEN) -A W BREWSTER AV ANH	Ross Publications

1032 BREWSTER AVE W

<u>Year</u>	<u>Uses</u>	<u>Source</u>
1970	APARTMENTS	Ross Publications
	A KOLMOS R M W BREWSTER AV APT A ANH	Ross Publications

1033 BREWSTER AVE W

<u>Year</u>	<u>Uses</u>	<u>Source</u>
1970	D SHIPTON CHARLES (AUDREY) -D W BREWSTER AV ANH	Ross Publications
	C SENEY JOHN D W BREWSTER AV APT C ANH	Ross Publications
	B COOK KENNETH H W BREWSTER AV APT B ANH	Ross Publications
	APARTMENTS	Ross Publications

FINDINGS

1036 BREWSTER AVE W

<u>Year</u>	<u>Uses</u>	<u>Source</u>
1970	D SMITH WILLARD W BREWSTER AV APT D ANH	Ross Publications
	B WILLIS R G W BREWSTER AV APT B ANH	Ross Publications
	D SMITH DAVID BREWSTER AV APT D ANH	Ross Publications
	APARTMENTS	Ross Publications

1037 BREWSTER AVE W

<u>Year</u>	<u>Uses</u>	<u>Source</u>
1970	A JENSEN JOHN C W BREWSTER AV APT A ANH	Ross Publications
	APARTMENTS	Ross Publications
	C MONTIGO ALEX (JUNE) W BREWSTER AV APT C ANH	Ross Publications

1206 BREWSTER AVE W

<u>Year</u>	<u>Uses</u>	<u>Source</u>
1970	MASON JACKSON H (PENNY) W BREWSTER AV ANH	Ross Publications

1207 BREWSTER AVE W

<u>Year</u>	<u>Uses</u>	<u>Source</u>
1970	WALLACE NOBLE T (HARRIET) W BREWSTER AV ANH	Ross Publications

1213 BREWSTER AVE W

<u>Year</u>	<u>Uses</u>	<u>Source</u>
1970	STANLEY GEORGE W BREWSTER AV ANH	Ross Publications

1216 BREWSTER AVE W

<u>Year</u>	<u>Uses</u>	<u>Source</u>
1970	MATTHEW JOHN W (PAULINE) W BREWSTER AV ANH	Ross Publications

1221 BREWSTER AVE W

<u>Year</u>	<u>Uses</u>	<u>Source</u>
1970	KESSLER LEROY C (INGE) W BREWSTER AV ANH	Ross Publications

FINDINGS

1222 BREWSTER AVE W

<u>Year</u>	<u>Uses</u>	<u>Source</u>
1970	ANDERSEN ROY A W BREWSTER AV ANH	Ross Publications

CONDOR ST N

1225 CONDOR ST N

<u>Year</u>	<u>Uses</u>	<u>Source</u>
1970	VANDERHAAR RICH D M (SUSAN) 1255 N CONDOR ANH	Ross Publications

E ROMNEYA DR

920 E ROMNEYA DR

<u>Year</u>	<u>Uses</u>	<u>Source</u>
1994	MARTINEZ, MACARIO	Cole Information Services

1034 E ROMNEYA DR

<u>Year</u>	<u>Uses</u>	<u>Source</u>
1961	EB COREL	Luskey Brothers & Co.,

1119 E ROMNEYA DR

<u>Year</u>	<u>Uses</u>	<u>Source</u>
1980	Elmes Derek C	Pacific Telephone

1130 E ROMNEYA DR

<u>Year</u>	<u>Uses</u>	<u>Source</u>
1991	Lau Minh T	Pacific Bell
	Lau P	Pacific Bell

LODGE AVE W

929 LODGE AVE W

<u>Year</u>	<u>Uses</u>	<u>Source</u>
1970	E SOUSA JORGE T W LODGE AV APT E ANH	Ross Publications
	D GRIFFITH DOTELLE O MRS W LODGE AV APT D ANH	Ross Publications
	APARTMENTS	Ross Publications

FINDINGS

LOMBARD DR

1100 LOMBARD DR

<u>Year</u>	<u>Uses</u>	<u>Source</u>
1961	F KRAMER KE 5 aa	Luskey Brothers & Co.,
1955	Kramer Frank	The Pacific Telephone and Telegraph Co.

1104 LOMBARD DR

<u>Year</u>	<u>Uses</u>	<u>Source</u>
1961	E SINGLETON KE 5 aa	Luskey Brothers & Co.,
1955	Luchau Frederic W	The Pacific Telephone and Telegraph Co.

1110 LOMBARD DR

<u>Year</u>	<u>Uses</u>	<u>Source</u>
1961	RA MCKEIRNAN PR 4 aa	Luskey Brothers & Co.,
1955	Weir How ard J	The Pacific Telephone and Telegraph Co.

1111 LOMBARD DR

<u>Year</u>	<u>Uses</u>	<u>Source</u>
1961	NO RETURN	Luskey Brothers & Co.,
1955	Hudson D F	The Pacific Telephone and Telegraph Co.

1115 LOMBARD DR

<u>Year</u>	<u>Uses</u>	<u>Source</u>
1961	CC SCHWASS PR 4 aa	Luskey Brothers & Co.,

1116 LOMBARD DR

<u>Year</u>	<u>Uses</u>	<u>Source</u>
1961	ED RANDOW KE 5 aa	Luskey Brothers & Co.,
1955	Randow Leona Mrs	The Pacific Telephone and Telegraph Co.

1119 LOMBARD DR

<u>Year</u>	<u>Uses</u>	<u>Source</u>
1961	DR DOWNER KE 3 aa	Luskey Brothers & Co.,

1120 LOMBARD DR

<u>Year</u>	<u>Uses</u>	<u>Source</u>
1961	G JOHNSON	Luskey Brothers & Co.,

FINDINGS

<u>Year</u>	<u>Uses</u>	<u>Source</u>
1955	Boucher R R	The Pacific Telephone and Telegraph Co.

1125 LOMBARD DR

<u>Year</u>	<u>Uses</u>	<u>Source</u>
1966	Martin Alfred F	Pacific Telephone
1961	AF MARTIN PR 4 aa	Luskey Brothers & Co.,

1126 LOMBARD DR

<u>Year</u>	<u>Uses</u>	<u>Source</u>
1961	PM BRADLEY KE 5 aa	Luskey Brothers & Co.,
1955	Bradley Philip M	The Pacific Telephone and Telegraph Co.

1130 LOMBARD DR

<u>Year</u>	<u>Uses</u>	<u>Source</u>
1961	JC SCHULTZ KE 5 aa	Luskey Brothers & Co.,
1955	Schultz John C	The Pacific Telephone and Telegraph Co.

1136 LOMBARD DR

<u>Year</u>	<u>Uses</u>	<u>Source</u>
1961	RE PENHAM KE 5 aa	Luskey Brothers & Co.,

1140 LOMBARD DR

<u>Year</u>	<u>Uses</u>	<u>Source</u>
1961	EA DELIGHT KE 3 aa	Luskey Brothers & Co.,

1144 LOMBARD DR

<u>Year</u>	<u>Uses</u>	<u>Source</u>
1961	BF BASSETT KE 5 aa	Luskey Brothers & Co.,

1148 LOMBARD DR

<u>Year</u>	<u>Uses</u>	<u>Source</u>
1961	KE ATHY KE 5 aa 0726 W ROMNEYA	Luskey Brothers & Co.,

1202 LOMBARD DR

<u>Year</u>	<u>Uses</u>	<u>Source</u>
1961	J WATSON PR 4 aa	Luskey Brothers & Co.,

FINDINGS

1203 LOMBARD DR

<u>Year</u>	<u>Uses</u>	<u>Source</u>
1961	RC ENGERT PR 4 aa	Luskey Brothers & Co.,

1208 LOMBARD DR

<u>Year</u>	<u>Uses</u>	<u>Source</u>
1961	CD SCHNUTE PR 2 aa	Luskey Brothers & Co.,

1214 LOMBARD DR

<u>Year</u>	<u>Uses</u>	<u>Source</u>
1961	GA TINNES	Luskey Brothers & Co.,

1218 LOMBARD DR

<u>Year</u>	<u>Uses</u>	<u>Source</u>
1961	PV JACOBS PR 2 aa	Luskey Brothers & Co.,

1222 LOMBARD DR

<u>Year</u>	<u>Uses</u>	<u>Source</u>
1961	JA MAFFUCCI PR 2 aa	Luskey Brothers & Co.,

1228 LOMBARD DR

<u>Year</u>	<u>Uses</u>	<u>Source</u>
1970	Cayer Floyd E	General Telephone Co., of California
1966	Cayer Floyd E	Pacific Telephone
1961	FE CAYER PR 4 aa	Luskey Brothers & Co.,

1232 LOMBARD DR

<u>Year</u>	<u>Uses</u>	<u>Source</u>
1966	Bergeron Lyle	Pacific Telephone
1961	LA BERGERON KE 3 aa	Luskey Brothers & Co.,

1238 LOMBARD DR

<u>Year</u>	<u>Uses</u>	<u>Source</u>
1961	LS GRAVELLE PR 4 aa	Luskey Brothers & Co.,

1242 LOMBARD DR

<u>Year</u>	<u>Uses</u>	<u>Source</u>
1961	RM STEBBINS KE 5 aa	Luskey Brothers & Co.,

FINDINGS

1248 LOMBARD DR

<u>Year</u>	<u>Uses</u>	<u>Source</u>
1961	JM HARRINGTON PR 4 aa	Luskey Brothers & Co.,

1252 LOMBARD DR

<u>Year</u>	<u>Uses</u>	<u>Source</u>
1961	D VERDE PR 2 aa	Luskey Brothers & Co.,

1258 LOMBARD DR

<u>Year</u>	<u>Uses</u>	<u>Source</u>
1961	RL BORNE KE 3 aa	Luskey Brothers & Co.,

LOMBARD DR N

1111 LOMBARD DR N

<u>Year</u>	<u>Uses</u>	<u>Source</u>
1970	RICH PAUL H (MARY) N LOMBARD DR ANH	Ross Publications

1115 LOMBARD DR N

<u>Year</u>	<u>Uses</u>	<u>Source</u>
1970	PARRIS RICHARD N LOMBARD DR ANH	Ross Publications

1120 LOMBARD DR N

<u>Year</u>	<u>Uses</u>	<u>Source</u>
1970	A JASIO JOHN -A N LOMBARD DR ANH	Ross Publications
	APARTMENTS	Ross Publications
	C GANDY DONALD N N LOMBARD DR APT C ANH	Ross Publications
	B SANNEMAN ANTHONY J -B N LOMBARD DR ANH	Ross Publications

1121 LOMBARD DR N

<u>Year</u>	<u>Uses</u>	<u>Source</u>
1970	D BRICKEN GARY (MARSHA) -D N LOMBARD DR ANH	Ross Publications
	APARTMENTS	Ross Publications

FINDINGS

1124 LOMBARD DR N

<u>Year</u>	<u>Uses</u>	<u>Source</u>
1970	C NIDA WILLIAM G -C N LOMBARD DR ANH	Ross Publications
	D ZEMAN JAMES L (MONA) -D N LOMBARD DR ANH	Ross Publications
	APARTMENTS	Ross Publications

1125 LOMBARD DR N

<u>Year</u>	<u>Uses</u>	<u>Source</u>
1970	PAGE CHAS W (GRACE) N LOMBARD DR ANH	Ross Publications

1130 LOMBARD DR N

<u>Year</u>	<u>Uses</u>	<u>Source</u>
1970	D MARVEL DANIEL C N LOMBARD DR APT D ANH	Ross Publications
	B YEAGER JOHN T (IDA) -B N LOMBARD DR ANH	Ross Publications
	A MARTIN JIM D (MARILYN) -A N LOMBARD DR ANH	Ross Publications
	APARTMENTS	Ross Publications

1135 LOMBARD DR N

<u>Year</u>	<u>Uses</u>	<u>Source</u>
1970	APARTMENTS	Ross Publications
	A OHLS HERBERT O N LOMBARD DR APT A ANH	Ross Publications
	D JONES JOHN J -D N LOMBARD DR ANH	Ross Publications

1138 LOMBARD DR N

<u>Year</u>	<u>Uses</u>	<u>Source</u>
1970	APARTMENTS	Ross Publications
	C WARDEN DENNIS (SHARON) -C N LOMBARD DR ANH	Ross Publications

1140 LOMBARD DR N

<u>Year</u>	<u>Uses</u>	<u>Source</u>
1970	C EASTERLING DALE R -C N LOMBARD DR ANH	Ross Publications

FINDINGS

<u>Year</u>	<u>Uses</u>	<u>Source</u>
1970	B DUNLAP DONALD -B N LOMBARD DR ANH	Ross Publications
	APARTMENTS	Ross Publications

1144 LOMBARD DR N

<u>Year</u>	<u>Uses</u>	<u>Source</u>
1970	BASSETT BLANCHE F N LOMBARD DR ANH	Ross Publications

1154 LOMBARD DR N

<u>Year</u>	<u>Uses</u>	<u>Source</u>
1970	C ALLON EARL J JR -C N LOMBARD DR ANH	Ross Publications
	APARTMENTS	Ross Publications

1156 LOMBARD DR N

<u>Year</u>	<u>Uses</u>	<u>Source</u>
1970	C DOWNEN THOMAS G N LOMBARD DR APT C ANH	Ross Publications
	APARTMENTS	Ross Publications

1159 LOMBARD DR N

<u>Year</u>	<u>Uses</u>	<u>Source</u>
1970	D DOMINGUEZ ROSE -D N LOMBARD DR ANH	Ross Publications
	A WERSCHKE RICHARD -A N LOMBARD DR ANH	Ross Publications
	B BLACK FLOYD (JOYCE) N LOMBARD DR APT B ANH	Ross Publications
	APARTMENTS	Ross Publications

1161 LOMBARD DR N

<u>Year</u>	<u>Uses</u>	<u>Source</u>
1970	APARTMENTS	Ross Publications
	A GARFIELD GARY L (KATHY) -A N LOMBARD DR ANH	Ross Publications

FINDINGS

1163 LOMBARD DR N

<u>Year</u>	<u>Uses</u>	<u>Source</u>
1970	B WILKERSON THOS (MARY) -B N LOMBARD DR ANH	Ross Publications
	APARTMENTS	Ross Publications
	A COLLINS PAT N LOMBARD DR APT A ANH	Ross Publications

1167 LOMBARD DR N

<u>Year</u>	<u>Uses</u>	<u>Source</u>
1970	APARTMENTS	Ross Publications
	B MARSICANO DANNY N LOMBARD DR APT B ANH	Ross Publications
	D SAVAGE BASIL (ALICE) N LOMBARD DR APT D ANH	Ross Publications

1178 LOMBARD DR N

<u>Year</u>	<u>Uses</u>	<u>Source</u>
1970	C BURTON GREGORY A N LOMBARD DR APT C ANH	Ross Publications
	B WILLIS BL -B N LOMBARD DR ANH	Ross Publications
	APARTMENTS	Ross Publications

1179 LOMBARD DR N

<u>Year</u>	<u>Uses</u>	<u>Source</u>
1970	A GONDA WILLIAM (LINDA) -A N LOMBARD DR ANH	Ross Publications
	APARTMENTS	Ross Publications

1180 LOMBARD DR N

<u>Year</u>	<u>Uses</u>	<u>Source</u>
1970	B LEM HARVEY N LOMBARD DR APT B ANH	Ross Publications
	APARTMENTS	Ross Publications

1181 LOMBARD DR N

<u>Year</u>	<u>Uses</u>	<u>Source</u>
1970	D CURTIS KENNETH L (JULIE) -D N LOMBARD DR ANH	Ross Publications
	APARTMENTS	Ross Publications

FINDINGS

1188 LOMBARD DR N

<u>Year</u>	<u>Uses</u>	<u>Source</u>
1970	APARTMENTS	Ross Publications
	B NEUMANN JAMES N LOMBARD DR APT B ANH	Ross Publications

1189 LOMBARD DR N

<u>Year</u>	<u>Uses</u>	<u>Source</u>
1970	APARTMENTS	Ross Publications
	A MORGAN JACK D N LOMBARD DR APT A ANH	Ross Publications
	B RUBIO DAVID M N LOMBARD DR APT B ANH	Ross Publications

1191 LOMBARD DR N

<u>Year</u>	<u>Uses</u>	<u>Source</u>
1970	APARTMENTS	Ross Publications
	D MEAD EDW (CELESTE) N LOMBARD DR APT D ANH	Ross Publications

1199 LOMBARD DR N

<u>Year</u>	<u>Uses</u>	<u>Source</u>
1970	APARTMENTS	Ross Publications
	B SANDERSON DEAN P N LOMBARD DR APT B ANH	Ross Publications

MALBORO

1206 MALBORO

<u>Year</u>	<u>Uses</u>	<u>Source</u>
1966	Guerra M	Pacific Telephone

1207 MALBORO

<u>Year</u>	<u>Uses</u>	<u>Source</u>
1966	Motzkus Cleo	Pacific Telephone

1212 MALBORO

<u>Year</u>	<u>Uses</u>	<u>Source</u>
1966	Flesch Eugene	Pacific Telephone

FINDINGS

1216 MALBORO

<u>Year</u>	<u>Uses</u>	<u>Source</u>
1966	Lanza Herman J	Pacific Telephone

1227 MALBORO

<u>Year</u>	<u>Uses</u>	<u>Source</u>
1966	Bodine Wm E	Pacific Telephone

1230 MALBORO

<u>Year</u>	<u>Uses</u>	<u>Source</u>
1966	Baiz G R	Pacific Telephone

1231 MALBORO

<u>Year</u>	<u>Uses</u>	<u>Source</u>
1966	Brady Barbara	Pacific Telephone

1237 MALBORO

<u>Year</u>	<u>Uses</u>	<u>Source</u>
1966	Hammond Robt E	Pacific Telephone

MALBORO AVE

1202 MALBORO AVE

<u>Year</u>	<u>Uses</u>	<u>Source</u>
1961	H OUBROW	Luskey Brothers & Co.,

1207 MALBORO AVE

<u>Year</u>	<u>Uses</u>	<u>Source</u>
1961	E MOTZKU a a KE 3 aa	Luskey Brothers & Co.,

1212 MALBORO AVE

<u>Year</u>	<u>Uses</u>	<u>Source</u>
1961	EJ FLESCH PR 4 aa	Luskey Brothers & Co.,

1213 MALBORO AVE

<u>Year</u>	<u>Uses</u>	<u>Source</u>
1961	VR BARDEN	Luskey Brothers & Co.,

FINDINGS

1216 MALBORO AVE

<u>Year</u>	<u>Uses</u>	<u>Source</u>
1961	HJ LANZA PR 4 aa	Luskey Brothers & Co.,

1217 MALBORO AVE

<u>Year</u>	<u>Uses</u>	<u>Source</u>
1961	CC GOLDEN	Luskey Brothers & Co.,

1221 MALBORO AVE

<u>Year</u>	<u>Uses</u>	<u>Source</u>
1961	GW MAJOR PR 4 aa	Luskey Brothers & Co.,

1226 MALBORO AVE

<u>Year</u>	<u>Uses</u>	<u>Source</u>
1961	RE BORDEN PR 4 aa	Luskey Brothers & Co.,

1227 MALBORO AVE

<u>Year</u>	<u>Uses</u>	<u>Source</u>
1961	WE BQDINE PR 4 aa	Luskey Brothers & Co.,

1230 MALBORO AVE

<u>Year</u>	<u>Uses</u>	<u>Source</u>
1961	GR BAIZ PR 4 aa	Luskey Brothers & Co.,

1231 MALBORO AVE

<u>Year</u>	<u>Uses</u>	<u>Source</u>
1961	RJ BRADEY	Luskey Brothers & Co.,

1236 MALBORO AVE

<u>Year</u>	<u>Uses</u>	<u>Source</u>
1961	AT KIEFER KE 5 aa	Luskey Brothers & Co.,

1237 MALBORO AVE

<u>Year</u>	<u>Uses</u>	<u>Source</u>
1961	RE HAMMOND PR 4 aa	Luskey Brothers & Co.,

FINDINGS

MARLBORO AVE W

1010 MARLBORO AVE W

<u>Year</u>	<u>Uses</u>	<u>Source</u>
1970	D KIRSCHSIEPER HANS H (ANNA) -D W MARLBORO AV ANH	Ross Publications
	APARTMENTS	Ross Publications
	B DESROCHES LIONEL -B W MARLBORO AV ANH	Ross Publications

1013 MARLBORO AVE W

<u>Year</u>	<u>Uses</u>	<u>Source</u>
1970	4 MCCANDLESS ROBYN W MARLBORO AV APT 4 ANH	Ross Publications
	APARTMENTS	Ross Publications

1016 MARLBORO AVE W

<u>Year</u>	<u>Uses</u>	<u>Source</u>
1970	G PECTOL GIL W MARLBORO AV APT G ANH	Ross Publications
	APARTMENTS	Ross Publications
	L MARGETTS BH MARLBORO AV APT L ANH	Ross Publications
	K SINNARD HOWARD E W MARLBORO AV APT K ANH	Ross Publications
	H DUFEEK ROBT A -H W MARLBORO AV ANH	Ross Publications

1019 MARLBORO AVE W

<u>Year</u>	<u>Uses</u>	<u>Source</u>
1970	APARTMENTS	Ross Publications
	A BROCK DALE M W MARLBORO AV APT A ANH	Ross Publications
	B WORKMAN ROBERT A (DANA) -B W MARLBORO ANH	Ross Publications
	C JONES ALLEN C (CONNIE) -C W MARLBORO AV ANH	Ross Publications
	E DANIELS WARREN B W MARLBORO AV APT E ANH	Ross Publications
	F BASSE VINCE A W MARLBORO AV APT F ANH	Ross Publications

FINDINGS

<u>Year</u>	<u>Uses</u>	<u>Source</u>
1970	F PHILLIPS PAUL W MARLBORO AV APT F ANH	Ross Publications
	I KEEP DAVID W MARLBORO AV APT I ANH	Ross Publications
	L MACKIN THOMAS R W MARLBORO AV APT L ANH	Ross Publications

1206 MARLBORO AVE W

<u>Year</u>	<u>Uses</u>	<u>Source</u>
1970	GUERRA M (RUBY) W MARLBORO AV ANH	Ross Publications

1207 MARLBORO AVE W

<u>Year</u>	<u>Uses</u>	<u>Source</u>
1970	MOTZKUS CLEO W MARLBORO AV ANH	Ross Publications

1212 MARLBORO AVE W

<u>Year</u>	<u>Uses</u>	<u>Source</u>
1970	BELK CARROL L W MARLBORO AV ANH	Ross Publications

1217 MARLBORO AVE W

<u>Year</u>	<u>Uses</u>	<u>Source</u>
1970	DWYER JAS W (MARY) W MARLBORO AV ANH	Ross Publications

1221 MARLBORO AVE W

<u>Year</u>	<u>Uses</u>	<u>Source</u>
1970	STARE MERLE O (DAWN) W MARLBORO AV ANH	Ross Publications

1222 MARLBORO AVE W

<u>Year</u>	<u>Uses</u>	<u>Source</u>
1970	THREADGILL JAS A (JOAN) W MARLBORO AV ANH	Ross Publications

1226 MARLBORO AVE W

<u>Year</u>	<u>Uses</u>	<u>Source</u>
1970	DELEON MANUEL (CAROLINA) W MARLBORO AV ANH	Ross Publications

FINDINGS

1227 MARLBORO AVE W

<u>Year</u>	<u>Uses</u>	<u>Source</u>
1970	BODINE WM E (JEAN) W MARBORO AV ANH	Ross Publications

1230 MARLBORO AVE W

<u>Year</u>	<u>Uses</u>	<u>Source</u>
1970	BAIZ MARK W MARLBORO AV ANH	Ross Publications
	BAIZ GR (PATRICIA) W MARLBORO AV ANH	Ross Publications

1231 MARLBORO AVE W

<u>Year</u>	<u>Uses</u>	<u>Source</u>
1970	BRADY ROBT J (BARBARA) W MARLBORO AV ANH	Ross Publications
	BRADY MIKE W MARLBORO AV ANH	Ross Publications

1236 MARLBORO AVE W

<u>Year</u>	<u>Uses</u>	<u>Source</u>
1970	MCMACKEN HERBT R (PATRICIA) W MARLBORO AV ANH	Ross Publications

1237 MARLBORO AVE W

<u>Year</u>	<u>Uses</u>	<u>Source</u>
1970	HAMMOND ROBT E (ELEANOR) W MARLBORO AV ANH	Ross Publications

MARLBORO LN W

1011 MARLBORO LN W

<u>Year</u>	<u>Uses</u>	<u>Source</u>
1975	Bartey Richard E Delores	Luskeys Brothers & Co.

N CONDOR ST

1220 N CONDOR ST

<u>Year</u>	<u>Uses</u>	<u>Source</u>
1991	Willette Edw J	Pacific Bell
1980	Willette Edw J	Pacific Telephone
1975	Roll Steve	Luskey Brothers & Co., Inc.

FINDINGS

1221 N CONDOR ST

<u>Year</u>	<u>Uses</u>	<u>Source</u>
1986	Morgan Jas	Pacific Bell
1975	Morgan Jas	Luskey Brothers & Co., Inc.

1222 N CONDOR ST

<u>Year</u>	<u>Uses</u>	<u>Source</u>
1995	Carroll Tim & Mitzie	Pacific Bell
1991	Carroll Tim & Mitzie	Pacific Bell
1986	Mancha Rose	Pacific Bell
1980	Mancha Gilbert	Pacific Telephone
1975	Mancha Gilbert	Luskey Brothers & Co., Inc.

1223 N CONDOR ST

<u>Year</u>	<u>Uses</u>	<u>Source</u>
1986	La Fine Ed	Pacific Bell
1975	Slaven S	Luskey Brothers & Co., Inc.

1224 N CONDOR ST

<u>Year</u>	<u>Uses</u>	<u>Source</u>
1995	Bakke Robt & Dorothy	Pacific Bell
1991	Bakke Robt & Dorothy	Pacific Bell
1986	Bakke Robt & Dorothy	Pacific Bell
1980	Cantwell Jas T	Pacific Telephone

1225 N CONDOR ST

<u>Year</u>	<u>Uses</u>	<u>Source</u>
2015	ALICIA ABNER	Cole Information Services
2009	ALICIA ABNER	Cole Information Services
1999	ALICIA ABNER	Cole Information Services
1980	Koch Richard M	Pacific Telephone
1975	Myers David	Luskey Brothers & Co., Inc.

1226 N CONDOR ST

<u>Year</u>	<u>Uses</u>	<u>Source</u>
1975	Sieber David S	Luskey Brothers & Co., Inc.

FINDINGS

1227 N CONDOR ST

<u>Year</u>	<u>Uses</u>	<u>Source</u>
1995	Stiles Geoff & Wendy	Pacific Bell
1991	Sethar Mohammad S	Pacific Bell

1228 N CONDOR ST

<u>Year</u>	<u>Uses</u>	<u>Source</u>
1991	Klepacz Kenneth	Pacific Bell
	Klepacz Kenneth	Pacific Bell

1232 N CONDOR ST

<u>Year</u>	<u>Uses</u>	<u>Source</u>
1986	Reed D	Pacific Bell
1980	Fritsch Donald J	Pacific Telephone

1233 N CONDOR ST

<u>Year</u>	<u>Uses</u>	<u>Source</u>
1995	Katzka Michael & Joan	Pacific Bell
1986	Darby Kenneth R	Pacific Bell
1980	Darby Kenneth R	Pacific Telephone

1234 N CONDOR ST

<u>Year</u>	<u>Uses</u>	<u>Source</u>
1995	Rose Larry	Pacific Bell
1991	Rose Larry	Pacific Bell
1986	Rose Larry	Pacific Bell
1980	Rose Larry	Pacific Telephone

1236 N CONDOR ST

<u>Year</u>	<u>Uses</u>	<u>Source</u>
1995	Beyer Steven & Susan	Pacific Bell
1991	Beyer Steven & Susan	Pacific Bell

FINDINGS

N LOMBARD DR

1110 N LOMBARD DR

<u>Year</u>	<u>Uses</u>	<u>Source</u>
1966	Clarey Paul T	Pacific Telephone

1111 N LOMBARD DR

<u>Year</u>	<u>Uses</u>	<u>Source</u>
1966	Rich Paul H	Pacific Telephone

1115 N LOMBARD DR

<u>Year</u>	<u>Uses</u>	<u>Source</u>
1966	Parris Richard	Pacific Telephone

1119 N LOMBARD DR

<u>Year</u>	<u>Uses</u>	<u>Source</u>
1966	Dow ner Danl R	Pacific Telephone
1955	Dow ner Danl R	The Pacific Telephone and Telegraph Co.

1121 N LOMBARD DR

<u>Year</u>	<u>Uses</u>	<u>Source</u>
1966	Puzzi Robt E	Pacific Telephone

1124 N LOMBARD DR

<u>Year</u>	<u>Uses</u>	<u>Source</u>
2004	BOBBY HANADA	Cole Information Services
1970	Garrison N	General Telephone Co., of California
	Zeman Jas L	General Telephone Co., of California

1125 N LOMBARD DR

<u>Year</u>	<u>Uses</u>	<u>Source</u>
2009	BOBBY HANADA	Cole Information Services
1999	BOBBY HANADA	Cole Information Services
1970	Garfield Gary L	General Telephone Co., of California

1126 N LOMBARD DR

<u>Year</u>	<u>Uses</u>	<u>Source</u>
1966	Loitz MM	Pacific Telephone

FINDINGS

1134 N LOMBARD DR

<u>Year</u>	<u>Uses</u>	<u>Source</u>
2009	BOBBY HANADA	Cole Information Services
1999	BOBBY HANADA	Cole Information Services
1986	Geary Celeste	Pacific Bell

1136 N LOMBARD DR

<u>Year</u>	<u>Uses</u>	<u>Source</u>
1955	Denham Robt E	The Pacific Telephone and Telegraph Co.

1138 N LOMBARD DR

<u>Year</u>	<u>Uses</u>	<u>Source</u>
1966	Stephens Carol E	Pacific Telephone

1144 N LOMBARD DR

<u>Year</u>	<u>Uses</u>	<u>Source</u>
1970	Bassett Blanche F	General Telephone Co., of California
1966	Bassett Blanche F	Pacific Telephone
1955	Bassett Blanche F	The Pacific Telephone and Telegraph Co.

1148 N LOMBARD DR

<u>Year</u>	<u>Uses</u>	<u>Source</u>
1966	Lee E J	Pacific Telephone
1955	Athy Kenneth E	The Pacific Telephone and Telegraph Co.

1154 N LOMBARD DR

<u>Year</u>	<u>Uses</u>	<u>Source</u>
1975	Hoiten Robt	Luskey Brothers & Co., Inc.

1159 N LOMBARD DR

<u>Year</u>	<u>Uses</u>	<u>Source</u>
2015	VICTOR MASINA	Cole Information Services
2009	LOURDES AVALOS	Cole Information Services
	EVELMIRA TORRES	Cole Information Services
2004	BOBBY HANADA	Cole Information Services
	EVELMIRA TORRES	Cole Information Services
	CHARLES HURTADO	Cole Information Services

FINDINGS

<u>Year</u>	<u>Uses</u>	<u>Source</u>
2004	ENIO TABLAS	Cole Information Services
1999	EVELMIRA TORRES	Cole Information Services
	LOURDES AVALOS	Cole Information Services
	JOSE ROCHA	Cole Information Services
1995	Aznarlmasileen C	Pacific Bell
1994	AZNAR, I C	Cole Information Services
	HARPER, J C	Cole Information Services
1991	Roberts Patricia S	Pacific Bell
	Claverma Irma Eileen	Pacific Bell
1986	Salgado Demetno	Pacific Bell
1980	Brouillette Eden D	Pacific Telephone
1975	Black Floyd	Luskey Brothers & Co., Inc.
	Smith Jas Kevin	Luskey Brothers & Co., Inc.
	Thurman Tommy	Luskey Brothers & Co., Inc.
	Tomas Castulo C	Luskey Brothers & Co., Inc.
1970	Franco Adolfo S	General Telephone Co., of California
1966	Belanger P E	Pacific Telephone

1161 N LOMBARD DR

<u>Year</u>	<u>Uses</u>	<u>Source</u>
2015	LUCINA QUINONES	Cole Information Services
	RAUL RUIZ	Cole Information Services
	PEDRO ALVAREZ	Cole Information Services
2009	ANGELICA GUZMAN	Cole Information Services
	OSCAR PONCE	Cole Information Services
	MARIA SANCHEZ	Cole Information Services
	GILBERTO MEDINA	Cole Information Services
	LUCINA QUINONES	Cole Information Services
2004	NUBIA NAVARRO	Cole Information Services
	MARIA AGUILAR	Cole Information Services
	OCCUPANT UNKNOWN	Cole Information Services
1999	GILBERTO MEDINA	Cole Information Services
	LUCINA QUINONES	Cole Information Services

FINDINGS

<u>Year</u>	<u>Uses</u>	<u>Source</u>
1999	ANGELICA GUZMAN	Cole Information Services
	OSCAR PONCE	Cole Information Services
1991	Gutierrez Manuel	Pacific Bell
	Gutierrez Manuel	Pacific Bell
	Gutierrez Magdalena	Pacific Bell
	Avila Juan	Pacific Bell
	Gomes Flores D	Pacific Bell
	Lim Man Soon	Pacific Bell
	1986	Rios Santos
1980	Behrens Cindy L	Pacific Telephone
1975	Falkenberg Christine	Luskey Brothers & Co., Inc.
	Orate C	Luskey Brothers & Co., Inc.

1163 N LOMBARD DR

<u>Year</u>	<u>Uses</u>	<u>Source</u>
2015	DAVID ORTEGA	Cole Information Services
	HORTENSIA NUNEZ	Cole Information Services
	MARIA TORO	Cole Information Services
2009	ISABEL BASILIO	Cole Information Services
	MARIA TORO	Cole Information Services
	HORTENCIA FLORES	Cole Information Services
2004	FELIPE TORO	Cole Information Services
	HORTENSIA NUNEZ	Cole Information Services
	MARIA GALVANDEL TORO	Cole Information Services
	J FUGON	Cole Information Services
	GUILLERMO LEON	Cole Information Services
1999	HORTENCIA FLORES	Cole Information Services
	MARIA TORO	Cole Information Services
1995	Vuong Ma Tuyet	Pacific Bell
1986	Aragon Roger	Pacific Bell
1980	I Malandrino Sebastiano	Pacific Telephone
	Hood Keith E	Pacific Telephone
	Zonzalez Dario	Pacific Telephone

FINDINGS

<u>Year</u>	<u>Uses</u>	<u>Source</u>
1975	Ross Richard	Luskey Brothers & Co., Inc.
	Reaves Helen	Luskey Brothers & Co., Inc.
	Post S E	Luskey Brothers & Co., Inc.
1970	Wilkerson Thos	General Telephone Co., of California
	Saba Barbara A	General Telephone Co., of California
1966	Driscoll Danl E	Pacific Telephone

1167 N LOMBARD DR

<u>Year</u>	<u>Uses</u>	<u>Source</u>
2015	ANGELA CRUZ	Cole Information Services
	ERNAN CORTEZ	Cole Information Services
	JOSE SANCHEZ	Cole Information Services
2009	PIEDAD GONZALES	Cole Information Services
	ANICETO SALDANA	Cole Information Services
	L ESTRDA	Cole Information Services
2004	ELIOT WORKMAN	Cole Information Services
	ADA ARGUELLO	Cole Information Services
	ROSA ROBLES	Cole Information Services
	GUSTAVO GONZALEZ	Cole Information Services
	BENJAMIN RODRIGUEZ	Cole Information Services
1999	PIEDAD GONZALES	Cole Information Services
	L ESTRDA	Cole Information Services
1994	MITCHELL, LARRY	Cole Information Services
1991	Secada Hector	Pacific Bell
1986	Lilly Edw F	Pacific Bell
1980	Pollard Jas D	Pacific Telephone
	Keller M	Pacific Telephone
	Perreault Steven	Pacific Telephone
1975	Hebson John L	Luskey Brothers & Co., Inc.

1178 N LOMBARD DR

<u>Year</u>	<u>Uses</u>	<u>Source</u>
2015	ENRIQUE MALDONADO	Cole Information Services
	ESTHER BARAJAS	Cole Information Services

FINDINGS

<u>Year</u>	<u>Uses</u>	<u>Source</u>
2015	MARTHA MORALES	Cole Information Services
2009	MARTHA MORALES	Cole Information Services
	XOCHITL RAMIREZ	Cole Information Services
	BOBBY HANADA	Cole Information Services
	MARIA HARO	Cole Information Services
	ROBERTO MELENDEZ	Cole Information Services
	MONTSERRAT CALS	Cole Information Services
	GIOVANNI VELAZQUEZ	Cole Information Services
2004	JUAN VASQUEZ	Cole Information Services
	MARTHA MORALES	Cole Information Services
	BOBBY HANADA	Cole Information Services
	GUADALUPE HERRERA	Cole Information Services
	CAROLINA ARELLANO	Cole Information Services
1999	COMMUNITY PRIDE PROPERTY MANAGEMENT	Cole Information Services
	XOCHITL RAMIREZ	Cole Information Services
	BOBBY HANADA	Cole Information Services
	MARIA HARO	Cole Information Services
	ROBERTO MELENDEZ	Cole Information Services
1994	GIOVANNI VELAZQUEZ	Cole Information Services
	CASTILLO, PERCY	Cole Information Services
	GONZALEZ, GONZALO	Cole Information Services
1986	WEISS, KEVIN R	Cole Information Services
	Miranda Leo V	Pacific Bell
1980	Parungao Alejandro	Pacific Bell
	Saw yer Mark	Pacific Telephone
1975	To Mtioi Van	Pacific Telephone
	How ell Tillie A	Luskey Brothers & Co., Inc.
1970	Drainville Jeff T	Luskey Brothers & Co., Inc.
	Burton Gregory A	General Telephone Co., of California
1966	Vincent Jackie Lee	Pacific Telephone
	Bottoms Ronald	Pacific Telephone

FINDINGS

1179 N LOMBARD DR

<u>Year</u>	<u>Uses</u>	<u>Source</u>
2015	CECILIA ALVAREZ	Cole Information Services
	OFELIA CABEZAS	Cole Information Services
	JESSICA JIMENEZ	Cole Information Services
2009	CECILIA PINSON	Cole Information Services
2004	LETICIA VENEGAS	Cole Information Services
	TRINIDAD SEQUEIRA	Cole Information Services
	LETICIA BENEGA	Cole Information Services
	CECILIA PINSON	Cole Information Services
	ELIAS MAGANA	Cole Information Services
1999	CECILIA PINSON	Cole Information Services
1994	PINTOR, G	Cole Information Services
	GONZALEZPINEDA, ARTURO	Cole Information Services
1986	Pusok Francisc	Pacific Bell
1980	Falls Don L	Pacific Telephone
1975	Weiss Roger C	Luskey Brothers & Co., Inc.

1180 N LOMBARD DR

<u>Year</u>	<u>Uses</u>	<u>Source</u>
2015	JAZMINA GONZALEZ	Cole Information Services
	JOSE BUENO	Cole Information Services
	FRANCISCO MEZA	Cole Information Services
2009	JUAN GONZALEZ	Cole Information Services
	FRANCISCO MEZA	Cole Information Services
2004	MARIA OLIVARES	Cole Information Services
	MARISELA VILLA	Cole Information Services
	JUAN GONZALEZ	Cole Information Services
1999	JUAN GONZALEZ	Cole Information Services
	FRANCISCO MEZA	Cole Information Services
1975	Mailhot Thos	Luskey Brothers & Co., Inc.
	Davis Geo	Luskey Brothers & Co., Inc.
1970	Gaez Raniro	General Telephone Co., of California

FINDINGS

1181 N LOMBARD DR

<u>Year</u>	<u>Uses</u>	<u>Source</u>
2015	PAUL KONG	Cole Information Services
	EMILIA JOYA	Cole Information Services
	SABRINA GUTIERREZ	Cole Information Services
	ROSE GONZALEZ	Cole Information Services
2009	LETICIA VENEGAS	Cole Information Services
	JOSE OLIVARES	Cole Information Services
	OLGA GONZALEZ	Cole Information Services
	JESUS ESCARENO	Cole Information Services
	ESTHER ARBISO	Cole Information Services
2004	OCTAVIO GONZALEZ	Cole Information Services
	LOURDES ZARATE	Cole Information Services
	ESTHER ARBISO	Cole Information Services
	JOSE OLIVARES	Cole Information Services
	OLGA GONZALEZ	Cole Information Services
	BENJAMIN RODRIGUEZ	Cole Information Services
1999	LETICIA VENEGAS	Cole Information Services
	ESTHER ARBISO	Cole Information Services
	JOSE OLIVARES	Cole Information Services
	JESUS ESCARENO	Cole Information Services
	OLGA GONZALEZ	Cole Information Services
1995	Pineda Vega Hubert	Pacific Bell
1994	COMTE, C	Cole Information Services
1991	Salgado Ernesto F	Pacific Bell
	Barajas Patricia	Pacific Bell
1986	Salgado Ernesto F	Pacific Bell
1980	Colemen Steve Jr	Pacific Telephone
	I Gray Jean I	Pacific Telephone
	Ho Wei Chan	Pacific Telephone
1966	Houston Herbert J	Pacific Telephone

FINDINGS

1188 N LOMBARD DR

<u>Year</u>	<u>Uses</u>	<u>Source</u>
2015	N ELHALWANI	Cole Information Services
	MARIA CHAMU	Cole Information Services
2009	EDUARDO LEON	Cole Information Services
	JUAN CARMONA	Cole Information Services
	MILAGRO FLORES	Cole Information Services
	MARIA CHAMU	Cole Information Services
2004	JUAN MACIEL	Cole Information Services
	MILAGRO FLORES	Cole Information Services
	OCCUPANT UNKNOWN	Cole Information Services
	JOSE SOLIS	Cole Information Services
	VELEZ MEJIA	Cole Information Services
	A RIOS	Cole Information Services
1999	MILAGRO FLORES	Cole Information Services
	EDUARDO LEON	Cole Information Services
1994	VEGA, HILRIO	Cole Information Services
1991	Visoso Rafael & Inez	Pacific Bell
	Visoutsn Vilayvone	Pacific Bell
1986	Nguyen Thuan	Pacific Bell
1980	Cozad D	Pacific Telephone
1975	Albornoz Octavio G	Luskey Brothers & Co., Inc.
	Parker Betty	Luskey Brothers & Co., Inc.
1970	Knil Eii abeth S	General Telephone Co., of California
	Neumann Jas	General Telephone Co., of California
1966	White Tommie	Pacific Telephone

1189 N LOMBARD DR

<u>Year</u>	<u>Uses</u>	<u>Source</u>
2015	L RIVERA	Cole Information Services
2009	LILIANA MORENO	Cole Information Services
	RONALD COLEMAN	Cole Information Services
	BALDEMAR PINEDA	Cole Information Services
	L RIVERA	Cole Information Services

FINDINGS

<u>Year</u>	<u>Uses</u>	<u>Source</u>
2009	MARIA GRANADO	Cole Information Services
2004	FELICITAS VELAZQUEZ	Cole Information Services
	LUZ GAONA	Cole Information Services
	GERARDO MEJIA	Cole Information Services
1999	BALDEMAR PINEDA	Cole Information Services
	L RIVERA	Cole Information Services
	RONALD COLEMAN	Cole Information Services
	MARIA GRANADO	Cole Information Services
1994	ORTEGA, V	Cole Information Services
1991	Osononmulto G	Pacific Bell
	Harduno Enrique	Pacific Bell
1986	Pool Geo Lopez & Marcia	Pacific Bell
	De Gracia Antonio	Pacific Bell
1980	Smith S	Pacific Telephone
	Hamm Linda	Pacific Telephone
1975	Pardew Janet	Luskey Brothers & Co., Inc.
	Hunter Kenneth W	Luskey Brothers & Co., Inc.
1970	Ford John Jr	General Telephone Co., of California
	Rubio David M	General Telephone Co., of California
1966	Woodward M J	Pacific Telephone
	Henry Pamela A	Pacific Telephone
	Henry Dale V	Pacific Telephone

1191 N LOMBARD DR

<u>Year</u>	<u>Uses</u>	<u>Source</u>
2015	VICTOR PENILLA	Cole Information Services
	ISABELL PERRY	Cole Information Services
	ANNA TORRES	Cole Information Services
2009	ELIZABETH SANDOVAL	Cole Information Services
	ANGELA ESCOBAR	Cole Information Services
	ANA PINEDA	Cole Information Services
	LINDA SALAZAR	Cole Information Services
	ANNA TORRES	Cole Information Services

FINDINGS

<u>Year</u>	<u>Uses</u>	<u>Source</u>
2009	FLOR JAEN	Cole Information Services
2004	MIRNA PERELLO	Cole Information Services
	TELESFORO DOMINGUEZ	Cole Information Services
	GUADALUPE GURROLA	Cole Information Services
	JOSE SANCHEZ	Cole Information Services
1999	ANNA TORRES	Cole Information Services
	ANA PINEDA	Cole Information Services
	ANGELA ESCOBAR	Cole Information Services
	FLOR JAEN	Cole Information Services
1980	i Jacksonarl E	Pacific Telephone
	La Londe Dennis & Connie	Pacific Telephone
	Mead Edw	Pacific Telephone
1975	Mead Edw	Luskey Brothers & Co., Inc.
1966	Morse Bruce	Pacific Telephone

1199 N LOMBARD DR

<u>Year</u>	<u>Uses</u>	<u>Source</u>
2015	EDITH GONZALEZ	Cole Information Services
	SALVADOR MARTINEZ	Cole Information Services
	M REAL	Cole Information Services
2009	EDITH GONZALEZ	Cole Information Services
	SALVADOR MARTINEZ	Cole Information Services
2004	HUMBERTO CORTEZ-GOMEZ	Cole Information Services
	MANUELA SOTO	Cole Information Services
1999	EDITH GONZALEZ	Cole Information Services
1995	Preclado Sonia	Pacific Bell
1994	NUNEZVILLA, MARIA L	Cole Information Services
1991	Beltran Delia Leon	Pacific Bell
	Kenworthy Elfreda	Pacific Bell
1986	Robb Les	Pacific Bell
1980	Jones Jerry D	Pacific Telephone
1975	Pinkston Patricia	Luskey Brothers & Co., Inc.
	Corrigan Wm	Luskey Brothers & Co., Inc.

FINDINGS

1201 N LOMBARD DR

<u>Year</u>	<u>Uses</u>	<u>Source</u>
1970	Gandy Donald N	General Telephone Co., of California

1202 N LOMBARD DR

<u>Year</u>	<u>Uses</u>	<u>Source</u>
2015	CECILIA MALDONADO	Cole Information Services
2009	ANA MALDONADO	Cole Information Services
2004	JOSEPH GONDEK	Cole Information Services
1966	Gondek Jos B	Pacific Telephone

1208 N LOMBARD DR

<u>Year</u>	<u>Uses</u>	<u>Source</u>
2009	MARTIN PLEIGO	Cole Information Services
2004	MARIA PADILLA	Cole Information Services
1999	MARTIN PLEIGO	Cole Information Services
1994	PICHARDO, SAM	Cole Information Services
1991	Pichardo Sam	Pacific Bell
1986	Pichardo Sam	Pacific Bell
1975	Misiurski Lorne E	Luskey Brothers & Co., Inc.
1966	Misiurski Lorne E	Pacific Telephone

1214 N LOMBARD DR

<u>Year</u>	<u>Uses</u>	<u>Source</u>
2015	JUNJI HAMADA	Cole Information Services
2009	JUNJI HAMADA	Cole Information Services
2004	SEBASTIAN ROMERO	Cole Information Services
1999	JUNJI HAMADA	Cole Information Services

1218 N LOMBARD DR

<u>Year</u>	<u>Uses</u>	<u>Source</u>
2015	WAH CHAN	Cole Information Services
2009	MINH LU	Cole Information Services
2004	YIN KUNG	Cole Information Services
1999	MINH LU	Cole Information Services
1980	Misiurski Lorne E	Pacific Telephone

FINDINGS

1222 N LOMBARD DR

<u>Year</u>	<u>Uses</u>	<u>Source</u>
2015	DOUG LAW	Cole Information Services
2009	DOUGLAS LAW	Cole Information Services
2004	DOUGLAS LAW	Cole Information Services
1999	DOUGLAS LAW	Cole Information Services
1986	Selga Moises	Pacific Bell
1975	Smith Robt C	Luskey Brothers & Co., Inc.
1970	Wagner Chas J	General Telephone Co., of California
1966	Wagner Chas J	Pacific Telephone

1228 N LOMBARD DR

<u>Year</u>	<u>Uses</u>	<u>Source</u>
2015	JOSE PEREZ	Cole Information Services
2009	JOSE PEREZ	Cole Information Services
2004	JOSE PEREZ	Cole Information Services
1999	JOSE PEREZ	Cole Information Services
1994	HILL, LETICIA P	Cole Information Services
1991	Hill Leticia P	Pacific Bell
1986	Cayer Floyd E	Pacific Bell
1980	Cayer Floyd E	Pacific Telephone
1975	Cayer Floyd E	Luskey Brothers & Co., Inc.

1232 N LOMBARD DR

<u>Year</u>	<u>Uses</u>	<u>Source</u>
2015	OCCUPANT UNKNOWN	Cole Information Services
2009	OCCUPANT UNKNOWN	Cole Information Services
1986	Sandoval Ampelia S	Pacific Bell
1980	Sandoval Ampelia S	Pacific Telephone
1975	Perkins Dennis S	Luskey Brothers & Co., Inc.
	Schwartz Michael	Luskey Brothers & Co., Inc.

1238 N LOMBARD DR

<u>Year</u>	<u>Uses</u>	<u>Source</u>
2015	FERNANDO VAZQUEZ	Cole Information Services

FINDINGS

<u>Year</u>	<u>Uses</u>	<u>Source</u>
2004	DELALUZ MARIA	Cole Information Services
1999	OCCUPANT UNKNOWN	Cole Information Services
1991	Richardson Michael R & R F	Pacific Bell
1975	Oden Mark L	Luskey Brothers & Co., Inc.
1970	Oden Mark L	General Telephone Co., of California
1966	Oden Mark L	Pacific Telephone

1242 N LOMBARD DR

<u>Year</u>	<u>Uses</u>	<u>Source</u>
2015	JUAN JAIME	Cole Information Services
2009	JUAN JAIME	Cole Information Services
2004	JUAN JAIME	Cole Information Services
1999	JUAN JAIME	Cole Information Services
1995	Perez Ernesto Sebastian	Pacific Bell
1991	Jaime Antonio	Pacific Bell
1986	Jalme Antonio	Pacific Bell
1970	Hansen Donald D	General Telephone Co., of California
1966	Henderson Dew ey R	Pacific Telephone
	Henderson Lorena	Pacific Telephone

1248 N LOMBARD DR

<u>Year</u>	<u>Uses</u>	<u>Source</u>
2015	PABLO ANTUNEZ	Cole Information Services
2009	PABLO ANTUNEZ	Cole Information Services
2004	CHRISTINE ARIAZ	Cole Information Services
1999	PABLO ANTUNEZ	Cole Information Services

1252 N LOMBARD DR

<u>Year</u>	<u>Uses</u>	<u>Source</u>
2015	DAVID VERDE	Cole Information Services
2004	ROSIE VERDE	Cole Information Services
1975	Verde David	Luskey Brothers & Co., Inc.
1970	Verde David	General Telephone Co., of California
1966	Verde Davia	Pacific Telephone

FINDINGS

1258 N LOMBARD DR

<u>Year</u>	<u>Uses</u>	<u>Source</u>
2015	NEREIDA PINEDA	Cole Information Services
2009	NEREIDA PINEDA	Cole Information Services
2004	SERGIO GUTIERREZ	Cole Information Services
1999	NEREIDA PINEDA	Cole Information Services
1995	Gonzalez Antonio	Pacific Bell

N ROBIN ST

1200 N ROBIN ST

<u>Year</u>	<u>Uses</u>	<u>Source</u>
2015	CINDY EZEKIEL	Cole Information Services
	PRIMO ESTILLOMO	Cole Information Services
	EDUARDO PELAEZ	Cole Information Services
	CAMPOS KATHERINE	Cole Information Services
2009	PROMETHEUS RE GROUP INC	Cole Information Services
	LUIS BENITEZ	Cole Information Services
	TRACY HURLEY	Cole Information Services
	PARK VISTA APARTMENTS	Cole Information Services
	JEANETTE MORENO	Cole Information Services
	CONSUELO COBIAN	Cole Information Services
	EDUARDO PELAEZ	Cole Information Services
2004	GINA MAYORGA	Cole Information Services
	VISTA PARK	Cole Information Services
	MARIA REYNA	Cole Information Services
	EDUARDO CARRANZA	Cole Information Services
	EDUARDO PELAEZ	Cole Information Services
	ROCIO CASTRO	Cole Information Services
	YADIRA VALENCIA	Cole Information Services
1999	EDUARDO PELAEZ	Cole Information Services
	CONSUELO COBIAN	Cole Information Services
	PARK VISTA APARTMENTS OFFICE	Cole Information Services
	LUIS BENITEZ	Cole Information Services

FINDINGS

<u>Year</u>	<u>Uses</u>	<u>Source</u>
1999	TRACY HURLEY	Cole Information Services
1994	PARK VISTA APTS	Cole Information Services
	WALTER, STREHSE	Cole Information Services

1203 N ROBIN ST

<u>Year</u>	<u>Uses</u>	<u>Source</u>
2009	MAGDALIA RUIZ	Cole Information Services
	ELENA PESCADOR	Cole Information Services
2004	TODD CARR	Cole Information Services
	MICHELE GARCIA	Cole Information Services
	ABIGAIL CARRILLO	Cole Information Services
	YOLANDA MERRIMAN	Cole Information Services
1999	MAGDALIA RUIZ	Cole Information Services
	ELENA PESCADOR	Cole Information Services

1209 N ROBIN ST

<u>Year</u>	<u>Uses</u>	<u>Source</u>
2015	AMICO PARK VISTA APTS	Cole Information Services
2009	ARTURO NAVARRO	Cole Information Services
2004	RAYMUNDA SALAZAR	Cole Information Services
	ANGELINA DIAZ	Cole Information Services
1999	ARTURO NAVARRO	Cole Information Services

1213 N ROBIN ST

<u>Year</u>	<u>Uses</u>	<u>Source</u>
2015	JOSEPH MOY	Cole Information Services
	JUAN BAUTISTA	Cole Information Services
	PATRICIA PELAEZ	Cole Information Services
2009	JOSEPH MOY	Cole Information Services
	PATRICIA PELAEZ	Cole Information Services
	JUANA RIOS	Cole Information Services
2004	ANGEL VELASQUEZ	Cole Information Services
	ANTONIO FLORES	Cole Information Services
	BARBARA VASQUEZ	Cole Information Services

FINDINGS

<u>Year</u>	<u>Uses</u>	<u>Source</u>
2004	BARBARA VAZQUEZ	Cole Information Services
	PATRICIA PELAEZ	Cole Information Services
	CRYSTAL ALVAREZ	Cole Information Services
1999	JUANA RIOS	Cole Information Services
	PATRICIA PELAEZ	Cole Information Services
1994	CHADBOURNE, CAROL	Cole Information Services
	JAIME, BENITO	Cole Information Services

1223 N ROBIN ST

<u>Year</u>	<u>Uses</u>	<u>Source</u>
2015	KARINA CASTILLO	Cole Information Services
2009	MANUEL NAVARRO	Cole Information Services
	DANIEL CEJA	Cole Information Services
2004	KANA MUKAI	Cole Information Services
	MARTIN HERNANDEZ	Cole Information Services
	FRANCISCA CARRILLO	Cole Information Services
1999	MANUEL NAVARRO	Cole Information Services
	DANIEL CEJA	Cole Information Services

1227 N ROBIN ST

<u>Year</u>	<u>Uses</u>	<u>Source</u>
2015	MICHAEL LONG	Cole Information Services
	YADIRA OJERA	Cole Information Services
2009	YADIRA OJERA	Cole Information Services
	JOSE SANTOYO	Cole Information Services
	JUANA RIOS	Cole Information Services
	MARTINA ORTEGA	Cole Information Services
2004	DENA VINSON	Cole Information Services
	RUBEN CAMPOS	Cole Information Services
	GUZMAN & ALBARRAN GIFT WRAP	Cole Information Services
	MARTINA ORTEGA	Cole Information Services
	JUDY NAFFZIGER-WLEZIEN	Cole Information Services
1999	YADIRA OJERA	Cole Information Services
	JUANA RIOS	Cole Information Services

FINDINGS

<u>Year</u>	<u>Uses</u>	<u>Source</u>
1999	ALMA RODRIGUEZ	Cole Information Services
	MARTINA ORTEGA	Cole Information Services
1994	CISNEROS, JERRY	Cole Information Services
	DELACRUZ, MARTHA	Cole Information Services

1230 N ROBIN ST

<u>Year</u>	<u>Uses</u>	<u>Source</u>
2015	STEPHANIE BARAJAS	Cole Information Services
2009	MARIA PACHECO	Cole Information Services
	JESUS CAMPOS	Cole Information Services
2004	NGA NGUYEN	Cole Information Services
	ANNA AVINA	Cole Information Services
	JAMES EHRGOTT	Cole Information Services
	JESUS CAMPOS	Cole Information Services
1999	MARIA PACHECO	Cole Information Services
1994	COUGHLIN, T	Cole Information Services

1234 N ROBIN ST

<u>Year</u>	<u>Uses</u>	<u>Source</u>
2015	EDGAR ORMART	Cole Information Services
	CYNTHIA PEREZ	Cole Information Services
	GABRIELA CERVANTES	Cole Information Services
2009	GABRIELA CERVANTES	Cole Information Services
2004	VISTA PARK	Cole Information Services
	ADALBERTO TRUJILLO	Cole Information Services
	NANETTE DUSCHANE	Cole Information Services
1999	OCCUPANT UNKNOWN	Cole Information Services
	GABRIELA CERVANTES	Cole Information Services

1240 N ROBIN ST

<u>Year</u>	<u>Uses</u>	<u>Source</u>
2015	ESMERALDA LOPEZ	Cole Information Services
	WILLIAM SEVERNS	Cole Information Services
2009	JOSE RAMIREZ	Cole Information Services

FINDINGS

<u>Year</u>	<u>Uses</u>	<u>Source</u>
2009	JUAN TAPIA	Cole Information Services
2004	RAQUEL BERMUDEZ	Cole Information Services
1999	JUAN TAPIA	Cole Information Services
	JOSE RAMIREZ	Cole Information Services
1994	MAGANA, JOSE	Cole Information Services

1241 N ROBIN ST

<u>Year</u>	<u>Uses</u>	<u>Source</u>
2015	DANNY LOPEZ	Cole Information Services

N WEST ST

1134 N WEST ST

<u>Year</u>	<u>Uses</u>	<u>Source</u>
2015	DAMIEN PHAM	Cole Information Services
	HAI NGUYEN	Cole Information Services
2009	SEONG CHOI	Cole Information Services
	KHOA NGUYEN	Cole Information Services
2004	HOANG NGUYEN	Cole Information Services
	ALISON TORRES	Cole Information Services
	SEONG CHOI	Cole Information Services
	JAIME NAVARRO	Cole Information Services
1999	KHOA NGUYEN	Cole Information Services
1995	Deleon Hugo	Pacific Bell
1970	Schneider P A	General Telephone Co., of California
1966	Teravskis Mike	Pacific Telephone

1136 N WEST ST

<u>Year</u>	<u>Uses</u>	<u>Source</u>
2015	JOSE VEGAAVILA	Cole Information Services
	LEOBARDO MIRANDA	Cole Information Services
	MARLENE GONZALEZ	Cole Information Services
	AVILA VEGA	Cole Information Services
2009	ROSY CENICEROS	Cole Information Services
	MARTHA ALBA	Cole Information Services

FINDINGS

<u>Year</u>	<u>Uses</u>	<u>Source</u>
2009	SARA RAMOS	Cole Information Services
	N ORTEGA	Cole Information Services
	ADRIANA SIERRA	Cole Information Services
	EUSEBIA ELIZARRARAS	Cole Information Services
	MARTHA GONZALES	Cole Information Services
	MAYRA ALBA	Cole Information Services
	SANDRA MEDINA	Cole Information Services
	GASPAR GUTIEREZ	Cole Information Services
	FLOYD VILLACORTA	Cole Information Services
	MARLENE GONZALEZ	Cole Information Services
2004	BALNCA ROJAS	Cole Information Services
	SARA RAMOS	Cole Information Services
	CRUZ HERNANDEZ	Cole Information Services
	GASPAR GUTIEREZ	Cole Information Services
	JORGE CERVANTES	Cole Information Services
	FLOYD VILLACORTA	Cole Information Services
	JOSEPH BOCTOR	Cole Information Services
FRED ENGELHARD	Cole Information Services	
1999	MARTHA ALBA	Cole Information Services
	SARA RAMOS	Cole Information Services
	N ORTEGA	Cole Information Services
	EUSEBIA ELIZARRARAS	Cole Information Services
	MAYRA ALBA	Cole Information Services
	SANDRA MEDINA	Cole Information Services
	GASPAR GUTIEREZ	Cole Information Services
	FLOYD VILLACORTA	Cole Information Services
	ROSY CENICEROS	Cole Information Services
	ADRIANA SIERRA	Cole Information Services
	MARTHA GONZALES	Cole Information Services
	MARLENE GONZALEZ	Cole Information Services
	1994	SANCHEZ, IGNACIO
1986	Edelstein lan	Pacific Bell

FINDINGS

<u>Year</u>	<u>Uses</u>	<u>Source</u>
1986	Graas Geo F	Pacific Bell
1966	Weil Henry	Pacific Telephone
	King Frank D	Pacific Telephone
	Slupski J E	Pacific Telephone
	Connley Joyce	Pacific Telephone
	Campbell John	Pacific Telephone

1138 N WEST ST

<u>Year</u>	<u>Uses</u>	<u>Source</u>
2015	ROBERT VILLALOBOS	Cole Information Services
2009	ROBERT VILLALOBOS	Cole Information Services
2004	ROBERT VILLALOBOS	Cole Information Services
1999	ROBERT VILLALOBOS	Cole Information Services
1995	Villalobos Robt	Pacific Bell
1994	VILLALOBOS, ROBERT M	Cole Information Services
1970	Villalobos Robt	General Telephone Co., of California
1966	Villalobos Robt	Pacific Telephone

1142 N WEST ST

<u>Year</u>	<u>Uses</u>	<u>Source</u>
2015	BERENICE LOZANO	Cole Information Services
	ALMA AGUAYO	Cole Information Services
	AMELIA RODARTE	Cole Information Services
2009	JAIME HERNANDEZ	Cole Information Services
	DIANA MEDINA	Cole Information Services
	YOBANCA MONTES	Cole Information Services
	DIANA MARTINEZ	Cole Information Services
	RAUL DIAZ	Cole Information Services
	MARIA RAMIREZ	Cole Information Services
	PABLO ESCOBAR	Cole Information Services
	GLENDIA ROSEN	Cole Information Services
2004	MARISOL PINEDA	Cole Information Services
	STANLEY ROSEN	Cole Information Services
	PEDRO AMADOR	Cole Information Services

FINDINGS

<u>Year</u>	<u>Uses</u>	<u>Source</u>
2004	RAUL DIAZ	Cole Information Services
1999	JAIME HERNANDEZ	Cole Information Services
	DIANA MEDINA	Cole Information Services
	PABLO ESCOBAR	Cole Information Services
	MARIA RAMIREZ	Cole Information Services
	RAUL DIAZ	Cole Information Services
1995	Pennington SD	Pacific Bell
	Pennington SD	Pacific Bell
1986	Fernandez C F	Pacific Bell
1970	Prochazka Howard J	General Telephone Co., of California
1966	Charron Arthur	Pacific Telephone
	Flyr Wilbert	Pacific Telephone

1144 N WEST ST

<u>Year</u>	<u>Uses</u>	<u>Source</u>
2009	MICHAEL DRESSLER	Cole Information Services
2004	BJ DRESSLER	Cole Information Services
1999	MICHAEL DRESSLER	Cole Information Services
1966	Miller Dudley L	Pacific Telephone
	Miller Elaine	Pacific Telephone

1146 N WEST ST

<u>Year</u>	<u>Uses</u>	<u>Source</u>
2015	OCCUPANT UNKNOWN	Cole Information Services
2009	MARIA OSORNIO	Cole Information Services
2004	JO MAGAZINE DISTRIBUTORS	Cole Information Services
1999	MARIA OSORNIO	Cole Information Services
	OCCUPANT UNKNOWN	Cole Information Services
	J O MAGAZINE DISTRIBUTOR	Cole Information Services

1152 N WEST ST

<u>Year</u>	<u>Uses</u>	<u>Source</u>
2015	ROGELIO ZAMBRANO	Cole Information Services
	LUCILLE CRUZ	Cole Information Services

FINDINGS

<u>Year</u>	<u>Uses</u>	<u>Source</u>
2015	CIPRIANO DOBLON	Cole Information Services
	FAUSTO HERNANDEZ	Cole Information Services
	MOHAMMED HOQUE	Cole Information Services
	NANCY KIRK	Cole Information Services
	LILIANA MARTIN	Cole Information Services
	G PEREZ	Cole Information Services
	BRENDA ROMERO	Cole Information Services
	GLORIA ACOSTA	Cole Information Services
	EVA BARRIGA	Cole Information Services
	ALICIA CAMARIO	Cole Information Services
	GETU EJIGU	Cole Information Services
	CORONA DELROCIO	Cole Information Services
	BLANCA GUERRERO	Cole Information Services
	GREGORIO HERNANDEZ	Cole Information Services
	ANTONIA NAVAS	Cole Information Services
	SALVADOR QUEZADA	Cole Information Services
	GERADO QUINTANILLA	Cole Information Services
	SUSAN VALENZUELA	Cole Information Services
	CLAUDIA SANCHEZ	Cole Information Services
	MARTA CALDERON	Cole Information Services
	MARTIN CASILLAS	Cole Information Services
	RODRIGO DANIEL	Cole Information Services
	CONSUELO DEANDA	Cole Information Services
	MIGUEL JUAREZ	Cole Information Services
	FELIPE TEPALE	Cole Information Services
	SON TRAN	Cole Information Services
	LUIS CERRANO	Cole Information Services
	JOSE FAUSTO	Cole Information Services
	PRAFUL JOSHI	Cole Information Services
	MARTHA NAVARRO	Cole Information Services
	V RITA	Cole Information Services
	RAUL VIVAS	Cole Information Services

FINDINGS

<u>Year</u>	<u>Uses</u>	<u>Source</u>
2015	IRMA CORTEZ	Cole Information Services
	HENRY HUANG	Cole Information Services
	MARIA MOEDANO	Cole Information Services
	TRINIDAD CASTANEDA	Cole Information Services
	ALFREDO CHAVIRA	Cole Information Services
	PABLO CORONA	Cole Information Services
	SARA CRUZ	Cole Information Services
	GUSTAVO DIAZ	Cole Information Services
	ROBERTO GODINEZ	Cole Information Services
	AHMED JABER	Cole Information Services
	MANUEL MIRAMONTES	Cole Information Services
	CHIU LAI	Cole Information Services
	HERBERT LOPEZ	Cole Information Services
	JASON ROBERTS	Cole Information Services
	MARTIN VILLEGAS	Cole Information Services
	BERTHA TRUJILLO	Cole Information Services
	FIDEL CRUZ	Cole Information Services
	ERICA ESCOBAR	Cole Information Services
	A LETUAN	Cole Information Services
	JOSE MENDEZ	Cole Information Services
	LUIS SERRANO	Cole Information Services
	JUAN DAMASO	Cole Information Services
	MARCO GONZALEZ	Cole Information Services
DANIEL MONZON	Cole Information Services	
ADRIAN ROMO	Cole Information Services	
DIANA NEISE	Cole Information Services	
2009	RODOLFO CAMARILLO	Cole Information Services
	SANCHEZ CARRILLO	Cole Information Services
	ROSALINDA MONZON	Cole Information Services
	GLORIA ACOSTA	Cole Information Services
	SALVADOR QUEZADA	Cole Information Services
	GERADO QUINTANILLA	Cole Information Services

FINDINGS

<u>Year</u>	<u>Uses</u>	<u>Source</u>
2009	CORONA DELROCIO	Cole Information Services
	GETU EJIGU	Cole Information Services
	J GARCIA	Cole Information Services
	MARTIN GARCIA	Cole Information Services
	DAVID CASTREJON	Cole Information Services
	JUANA VALENZUELA	Cole Information Services
	JORGE MARTIN	Cole Information Services
	LUCIO MARTINEZ-RODRIGUEZ	Cole Information Services
	FERNANDO SILVA	Cole Information Services
	CONSUELO DEANDA	Cole Information Services
	SUSANA DELAROSA	Cole Information Services
	LUCINDA CEJA	Cole Information Services
	MARTA CALDERON	Cole Information Services
	MARTIN CASILLAS	Cole Information Services
	JUAN GODINEZ	Cole Information Services
	DANNY SALAZAR	Cole Information Services
	GEMMA MENDEZ-FLORES	Cole Information Services
	MARTIN SEGOVIANO	Cole Information Services
	MARIA RIVERA	Cole Information Services
	ENRIQUE RUMBO	Cole Information Services
	GERARDO CORTEZ	Cole Information Services
	LUIS PEREZ	Cole Information Services
	JOHN NELSON	Cole Information Services
	LIBRADA RODRIGUEZ	Cole Information Services
	IRMA CHAVIRA	Cole Information Services
	JOSE BAENA	Cole Information Services
	IRMA CORTEZ	Cole Information Services
	MARTIN SOLEDAD	Cole Information Services
	MARIA MOEDANO	Cole Information Services
	EFRAIN AVILA	Cole Information Services
	SILVIA LUPIAN	Cole Information Services
	JASON ROBERTS	Cole Information Services

FINDINGS

<u>Year</u>	<u>Uses</u>	<u>Source</u>
2009	ALFREDO CHAVIRA	Cole Information Services
	MANUEL MIRAMONTES	Cole Information Services
	JOSE SOTELO	Cole Information Services
	MARTIN VILLEGAS	Cole Information Services
	VIOLETA LOMELI	Cole Information Services
	HERBERT LOPEZ	Cole Information Services
	PABLO CORONA	Cole Information Services
	ANTONIO JIMENEZ	Cole Information Services
	LILIA GARCIA	Cole Information Services
	LAROSA ACOSTA-DE	Cole Information Services
	JOSE MENDEZ	Cole Information Services
	ERNESTO TORRES	Cole Information Services
	DORA CERON	Cole Information Services
	FIDEL CRUZ	Cole Information Services
	MARIA CORONA	Cole Information Services
	AGUSTIN BUSTAMANTE	Cole Information Services
	JULIO GAXIOLA	Cole Information Services
	CARLOS MONZON	Cole Information Services
	LUIS FLORES	Cole Information Services
	BRUCE MAW	Cole Information Services
	DIANA NEISE	Cole Information Services
	ROGELIO ZAMBRANO	Cole Information Services
	MOHAMMED HOQUE	Cole Information Services
	ENRIQUE RODRIGUEZ	Cole Information Services
	JUAN RIVERA	Cole Information Services
	LUCILLE CRUZ	Cole Information Services
	JOSE JUAREZ	Cole Information Services
MARIA MOEDANO JANITORIAL	Cole Information Services	
MARTAS INCOME TAX	Cole Information Services	
2004	MARGARITA BASILIO	Cole Information Services
	ERICA JIMENEZ	Cole Information Services
	GLORIA ACOSTA	Cole Information Services

FINDINGS

<u>Year</u>	<u>Uses</u>	<u>Source</u>
2004	SALVADOR QUEZADA	Cole Information Services
	GUILLEN JORGE	Cole Information Services
	ADOLFO MONTEL	Cole Information Services
	MARTIN GARCIA	Cole Information Services
	FERNANDO SILVA	Cole Information Services
	JUANA VALENZUELA	Cole Information Services
	CONSUELO DEANDA	Cole Information Services
	JOSE BARRIGA	Cole Information Services
	MARTA CALDERON	Cole Information Services
	MARTIN CASILLAS	Cole Information Services
	JAMES MAXWELL	Cole Information Services
	GERARDO CORTEZ	Cole Information Services
	JOSE RAMOS	Cole Information Services
	JOSE VEGA	Cole Information Services
	WILLIAM WALLACE	Cole Information Services
	EUSTAQUIO PROVVISOR	Cole Information Services
	RICARDO JAIMES	Cole Information Services
	MARIA MOEDANO	Cole Information Services
	LUIS CERON	Cole Information Services
	LUIS PALACIOS	Cole Information Services
	MANUEL MIRAMONTES	Cole Information Services
	RANDALL RUSH	Cole Information Services
	HERBERT LOPEZ	Cole Information Services
	JAVIER LOPEZ	Cole Information Services
	SILVIA LUPIAN	Cole Information Services
	L NGUYEN	Cole Information Services
	ALFREDO CHAVIRA	Cole Information Services
	GEMA CHIVIRA	Cole Information Services
	ELIZABETH BARBANTI	Cole Information Services
	PABLO CORONA	Cole Information Services
	JOSE AMAYA	Cole Information Services
	JOSE MENDEZ	Cole Information Services

FINDINGS

<u>Year</u>	<u>Uses</u>	<u>Source</u>
2004	CLAUDIA MALDONADO	Cole Information Services
	RICHARD SALAZAR	Cole Information Services
	JULIO GAXIOLA	Cole Information Services
	FIDEL CRUZ	Cole Information Services
	CARLOS MONZON	Cole Information Services
	SIXTO MORAGA	Cole Information Services
	CARLOS MORALES	Cole Information Services
	BRUCE MAW	Cole Information Services
	MARTINEZ ROJAS	Cole Information Services
	ADRIAN ROMO	Cole Information Services
	JAVIER VARILLAS	Cole Information Services
	DIANA NEISE	Cole Information Services
	LUIS FLORES	Cole Information Services
	GERARDO FERNANDEZ	Cole Information Services
	MARTHA MORENO	Cole Information Services
	GEMMA MENDEZ	Cole Information Services
	NANCY KIRK	Cole Information Services
	HECTOR YANEZ	Cole Information Services
	LUCILLE CRUZ	Cole Information Services
	JOSE ALVAREZ	Cole Information Services
1999	FIDEL CRUZ	Cole Information Services
	MARIA CORONA	Cole Information Services
	LUIS FLORES	Cole Information Services
	BRUCE MAW	Cole Information Services
	ADRIAN ROMO	Cole Information Services
	DIANA NEISE	Cole Information Services
	ROGELIO ZAMBRANO	Cole Information Services
	MARIA ROGEL	Cole Information Services
	JUAN RIVERA	Cole Information Services
	MOHAMMED HOQUE	Cole Information Services
	LUCILLE CRUZ	Cole Information Services
	JOSE JUAREZ	Cole Information Services

FINDINGS

<u>Year</u>	<u>Uses</u>	<u>Source</u>
1999	T CASTANEDA	Cole Information Services
	GLORIA ACOSTA	Cole Information Services
	SALVADOR QUEZADA	Cole Information Services
	GERADO QUINTANILLA	Cole Information Services
	CORONA DELROCIO	Cole Information Services
	GETU EJIGU	Cole Information Services
	JUANA VALENZUELA	Cole Information Services
	FERNANDO SILVA	Cole Information Services
	CONSUELO DEANDA	Cole Information Services
	SUSANA DELAROSA	Cole Information Services
	LUCINDA CEJA	Cole Information Services
	JUAN GODINEZ	Cole Information Services
	GEMMA MENDEZ-FLORES	Cole Information Services
	MARTIN SEGOVIANO	Cole Information Services
	MARIA RIVERA	Cole Information Services
	ENRIQUE RUMBO	Cole Information Services
	GERARDO CORTEZ	Cole Information Services
	JOHN NELSON	Cole Information Services
	LUIS PEREZ	Cole Information Services
	MARTIN SOLEDAD	Cole Information Services
	IRMA CORTEZ	Cole Information Services
	EFRAIN AVILA	Cole Information Services
	MANUEL MIRAMONTES	Cole Information Services
	JOSE SOTELO	Cole Information Services
	MARTIN VILLEGAS	Cole Information Services
	VIOLETA LOMELI	Cole Information Services
	HERBERT LOPEZ	Cole Information Services
	SILVIA LUPIAN	Cole Information Services
	PABLO CORONA	Cole Information Services
	ANTONIO JIMENEZ	Cole Information Services
	LAROSA ACOSTA-DE	Cole Information Services
	JOSE MENDEZ	Cole Information Services

FINDINGS

<u>Year</u>	<u>Uses</u>	<u>Source</u>
1999	ERNESTO TORRES	Cole Information Services
	DORA CERON	Cole Information Services
	AGUSTIN BUSTAMANTE	Cole Information Services
1995	Flanagan RM	Pacific Bell
	Lopez Leticia	Pacific Bell
	Montano Frankie J	Pacific Bell
	Nazarian Pearl	Pacific Bell
	Neise Diana L	Pacific Bell
	Oropeza Carillo Manuel	Pacific Bell
	Rossetti Cleve B	Pacific Bell
	Rush Randall	Pacific Bell
	Truss Carlton	Pacific Bell
1994	Tubbs Carl J	Pacific Bell
	LAWRENCE, JERRY	Cole Information Services
	NEISE, DIANA L	Cole Information Services
	RUDOLPH, DAVID H	Cole Information Services
	TUBBS, CARL J	Cole Information Services
	SUMNER, WESLEY	Cole Information Services
	RUSH, RANDALL	Cole Information Services
	COMISH, R	Cole Information Services
	MEJIA, JOSE	Cole Information Services
	BRANCH, JORGE C	Cole Information Services
1986	LOPEZ, LETICIA	Cole Information Services
	NAZARIAN, PEARL	Cole Information Services
	Byrd Sadako	Pacific Bell
	Carvin Jas A	Pacific Bell
	Davis Deborah	Pacific Bell
	Duncan Catherine	Pacific Bell
	Flanagan R M	Pacific Bell
	Hening Elmer & Mildred	Pacific Bell
	Kang Hong S Ik	Pacific Bell
	Leeper John	Pacific Bell

FINDINGS

<u>Year</u>	<u>Uses</u>	<u>Source</u>
1986	Machida Yasuhiro	Pacific Bell
	Meyer K A	Pacific Bell
	Mieto Matt	Pacific Bell
	Millar Wm N	Pacific Bell
	Nazanan Pearl	Pacific Bell
	Neise Diana L	Pacific Bell
	Nguyen Bichthao Thi	Pacific Bell
	Nida Wm G	Pacific Bell
	Phillips Geo A	Pacific Bell
	Rossetti Cleve B	Pacific Bell
	Smith D	Pacific Bell
	Smith J	Pacific Bell
	Spurlock Faye	Pacific Bell
	Sumner Wesley	Pacific Bell
1970	Carlberg Dennis	General Telephone Co., of California
	Dew ey Eugene A	General Telephone Co., of California
	Dunn Bruce L	General Telephone Co., of California
	Ellis Coleen	General Telephone Co., of California
	Garringer Gregory L	General Telephone Co., of California
	Goffinett Wm E	General Telephone Co., of California
	Gravier Patk A	General Telephone Co., of California
	Gregory Robt H	General Telephone Co., of California
	Gregory Thos S Jr	General Telephone Co., of California
	Haw kins Willetta	General Telephone Co., of California
	Holderman Harry	General Telephone Co., of California
	Jordan Wm	General Telephone Co., of California
	Kaufman Rita	General Telephone Co., of California
	Lage John	General Telephone Co., of California
	Mc Gill D	General Telephone Co., of California
	Rachunok Ronald	General Telephone Co., of California
	Reeve Kenneth	General Telephone Co., of California
Sarnicky John T Jr	General Telephone Co., of California	

FINDINGS

<u>Year</u>	<u>Uses</u>	<u>Source</u>
1970	Shafer David L	General Telephone Co., of California
	Stone Helen M	General Telephone Co., of California
	Stone Patricia L	General Telephone Co., of California
	Wagen Jas M	General Telephone Co., of California
	Westw inds Apts	General Telephone Co., of California
	Workman Robt A	General Telephone Co., of California
	Wulf Dennis	General Telephone Co., of California
	Som Mers Frank H	General Telephone Co., of California
	West W E	General Telephone Co., of California
1966	Alley Jean	Pacific Telephone
	Burbeck Stephen L	Pacific Telephone
	Burke Kathleen W	Pacific Telephone
	Byork Amos C	Pacific Telephone
	Calhoun Michael	Pacific Telephone
	Cassel Jacqueline	Pacific Telephone
	Cook Douglass A	Pacific Telephone
	De Kuyper Betty	Pacific Telephone
	De Zorzi Jon Ann	Pacific Telephone
	Di Profio Carl	Pacific Telephone
	Dripps Dale E	Pacific Telephone
	Evans Marjorie J	Pacific Telephone
	Ferneau John E Jr	Pacific Telephone
	Gibbons Norman A	Pacific Telephone
	Haskin Chas J	Pacific Telephone
	Haw kins Willetta	Pacific Telephone
	Heckhausen Claus S	Pacific Telephone
	Heil Geo	Pacific Telephone
	Homiczew ski Richard A	Pacific Telephone
	Jones Thos F	Pacific Telephone
	Jordan Clyde E Jr	Pacific Telephone
	Krcmarik John Dennis	Pacific Telephone
	Krueger Edmund G Rev	Pacific Telephone

FINDINGS

<u>Year</u>	<u>Uses</u>	<u>Source</u>
1966	Lichtenw alter Rick	Pacific Telephone
	Nash Donald L	Pacific Telephone
	Nelson Ann F	Pacific Telephone
	Pfest Katherine	Pacific Telephone
	Rachunok Ronald	Pacific Telephone
	Rote Elaine	Pacific Telephone
	Rote Thos	Pacific Telephone
	Sanaghan Carol	Pacific Telephone
	Sommers Frank H	Pacific Telephone
	Sw eetser Marcia K	Pacific Telephone
	Walker Glenn E	Pacific Telephone
	West Winds The	Pacific Telephone
	Wulf Dennis	Pacific Telephone
	Yanoschak M G Sr	Pacific Telephone
	Zepernick Ralph A	Pacific Telephone
	Zepnew ski Danl John	Pacific Telephone
	Zepnew ski Jeanne	Pacific Telephone
	Zimmerman Steven	Pacific Telephone

1155 N WEST ST

<u>Year</u>	<u>Uses</u>	<u>Source</u>
2015	ADAM GAONA	Cole Information Services
	VICTOR MILLER	Cole Information Services
	STEVEN TOMASZEWSKI	Cole Information Services
2009	LEROY TOUCHARD	Cole Information Services
	VICTOR MILLER	Cole Information Services
	RACHEL KUTSCH	Cole Information Services
	YVETTE HONEYWOO	Cole Information Services
2004	LUIS SANCHEZ	Cole Information Services
1999	VICTOR MILLER	Cole Information Services
	LEROY TOUCHARD	Cole Information Services
	YVETTE HONEYWOO	Cole Information Services
	RACHEL KUTSCH	Cole Information Services

FINDINGS

<u>Year</u>	<u>Uses</u>	<u>Source</u>
1995	Sierra Claudio A	Pacific Bell
	Williams Frank	Pacific Bell
1994	SIERRA, CLAUDIO	Cole Information Services
	WILLIAMS, FRANK	Cole Information Services
1986	Kopidlansky Beth	Pacific Bell
1970	Roberts Dean B	General Telephone Co., of California
	Coale Gene	General Telephone Co., of California
1966	Fenderson Leo B	Pacific Telephone
	Griffin Larry D	Pacific Telephone
	Ethington Oakley V	Pacific Telephone

1160 N WEST ST

<u>Year</u>	<u>Uses</u>	<u>Source</u>
1966	Froehlich Myrtle Mrs	Pacific Telephone

1168 N WEST ST

<u>Year</u>	<u>Uses</u>	<u>Source</u>
2009	LUIS SALDANA	Cole Information Services

1171 N WEST ST

<u>Year</u>	<u>Uses</u>	<u>Source</u>
2015	UNIVERSAL CHURCH	Cole Information Services
2009	UNIVERSAL CHURCH	Cole Information Services
2004	AMISTAD CRISTIANA FREE	Cole Information Services
	THE UNVRSL CHRCH OF THE KNGDM	Cole Information Services
1999	CHO DAE CHURCH OF SO CALIF	Cole Information Services
	FREE METHODIST CHURCH OF ANAHEIM	Cole Information Services
	CUDDLE CARE CHILD CARE & FAMILY CENTER	Cole Information Services
1995	Free Methodist Church Of Anaheim	Pacific Bell
1994	FREE METHODIST CHURCH ANAHEIM	Cole Information Services
1986	Free Methodist Church Of Anaheim	Pacific Bell
1970	Free Methodist Church of Anahelm	General Telephone Co., of California
1966	Free Methodist Church of Anaheim	Pacific Telephone
	Herber Stanley J Rev	Pacific Telephone

FINDINGS

1179 N WEST ST

<u>Year</u>	<u>Uses</u>	<u>Source</u>
2015	YADIRA TORRES	Cole Information Services
	GERARDO ARCE	Cole Information Services
	VERONICA RODRIGUEZ	Cole Information Services
2009	ANA TORRES	Cole Information Services
	LUIS SANCHEZ	Cole Information Services
	JUDITH URBINA	Cole Information Services
2004	CONCEPCION ALCALA	Cole Information Services
	JOSE TRUJILLO	Cole Information Services
	JESUS CASAS	Cole Information Services
	ANA TORRES	Cole Information Services
	JOSE LOPEZ	Cole Information Services
1999	JUDITH URBINA	Cole Information Services
	ANA TORRES	Cole Information Services
1986	Miller Robt L	Pacific Bell
1970	Ortiz Arthur L	General Telephone Co., of California
1966	Stokes Bill	Pacific Telephone

1181 N WEST ST

<u>Year</u>	<u>Uses</u>	<u>Source</u>
2015	EVA CERVANTES	Cole Information Services
	EDUARDO CUEVAS	Cole Information Services
	ENRIQUE VALENCIA	Cole Information Services
	KATHY DIAZ	Cole Information Services
2009	ARMANDO CARRANZA	Cole Information Services
	ENRIQUE VALENCIA	Cole Information Services
	PATRICIA VARGAS	Cole Information Services
	MARIA SALVADOR	Cole Information Services
	GUADALUPE BRENA	Cole Information Services
2004	MARIA MENDEZ	Cole Information Services
	ALFREDO AVILA	Cole Information Services
1999	PATRICIA VARGAS	Cole Information Services
	GUADALUPE BRENA	Cole Information Services

FINDINGS

<u>Year</u>	<u>Uses</u>	<u>Source</u>
1999	ENRIQUE VALENCIA	Cole Information Services
1986	Moreno Manuel & Martha	Pacific Bell
	Kalima Shayne	Pacific Bell
1966	Winzen Carl G	Pacific Telephone
	Hutchens Lynda	Pacific Telephone
	Hutchens Darrell	Pacific Telephone

1183 N WEST ST

<u>Year</u>	<u>Uses</u>	<u>Source</u>
1970	Post Gerald	General Telephone Co., of California

1188 N WEST ST

<u>Year</u>	<u>Uses</u>	<u>Source</u>
2015	SARA VALENCIA	Cole Information Services
	ROGELIO DOMINGUEZ	Cole Information Services
	GLORIA AGUILERA	Cole Information Services
	RUBEN URIBE	Cole Information Services
	SIMON ORTUNO	Cole Information Services
	EDWIN AMADOR	Cole Information Services
2009	SILVIA SAVIDRA	Cole Information Services
	ARTURO GONZALEZ	Cole Information Services
	RAFAEL REYES	Cole Information Services
	CRISTINA RODARTE	Cole Information Services
	ROGELIO DOMINGUEZ	Cole Information Services
	ANAYELLY ESCAMILLA	Cole Information Services
	DANIEL ALONSO	Cole Information Services
	OLGA NUNEZ	Cole Information Services
	SARA VALENCIA	Cole Information Services
	LETICIA FLORES	Cole Information Services
	BARBARA CHARLNOES	Cole Information Services
2004	MARCELA RODRIGUEZ	Cole Information Services
	JOSE TAPIA	Cole Information Services
	RAFAEL FIGUEROA	Cole Information Services
	LARA LLAMAS	Cole Information Services

FINDINGS

<u>Year</u>	<u>Uses</u>	<u>Source</u>
2004	COSMI CO	Cole Information Services
	WEST TERRACE APARTMENTS	Cole Information Services
	EDGARDO PAGDANGANAN	Cole Information Services
1999	LETICIA FLORES	Cole Information Services
	ARTURO GONZALEZ	Cole Information Services
	ROGELIO DOMINGUEZ	Cole Information Services
	OLGA NUNEZ	Cole Information Services
	RAFAEL REYES	Cole Information Services
	SARA VALENCIA	Cole Information Services
	ANAYELLY ESCAMILLA	Cole Information Services
	DANIEL ALONSO	Cole Information Services
	E MARTINEZ	Cole Information Services
1995	Westlodge Apartments	Pacific Bell
1994	HUIZAR, A	Cole Information Services
	LEYVA, RUBEN	Cole Information Services
	MARTINEZ, JAVIER	Cole Information Services
1986	Berger Herbert F	Pacific Bell
1970	Berger Herbert F	General Telephone Co., of California
1966	Berger Herbert F	Pacific Telephone

1189 N WEST ST

<u>Year</u>	<u>Uses</u>	<u>Source</u>
2015	ALEJANDRO ALCANTAR	Cole Information Services
	EDUARDO FIGUEROA	Cole Information Services
	ANTHONY CABRERA	Cole Information Services
2009	PEDRO HUERTA	Cole Information Services
	VILLA NUNEZ	Cole Information Services
	LUPE BRAVO	Cole Information Services
2004	ANDY YSAGUIRRE	Cole Information Services
	JUVENAL MENDEZ	Cole Information Services
	SALVADOR MARTINEZ	Cole Information Services
	PEDRO HUERTA	Cole Information Services
	REYNA ALONSO	Cole Information Services

FINDINGS

<u>Year</u>	<u>Uses</u>	<u>Source</u>
1999	VILLA NUNEZ	Cole Information Services
	PEDRO HUERTA	Cole Information Services
	LUPE BRAVO	Cole Information Services
1970	Abascal Luis	General Telephone Co., of California
	De Stefano Anthony D	General Telephone Co., of California
1966	Magby Alice Mrs	Pacific Telephone

1191 N WEST ST

<u>Year</u>	<u>Uses</u>	<u>Source</u>
2015	FELIPE FERNANDEZ	Cole Information Services
2009	FELIPE FERNANDEZ	Cole Information Services
	ERNESTO ROMERO	Cole Information Services
	JUAN MARTINEZ	Cole Information Services
2004	BENJAMIN RODRIGUEZ	Cole Information Services
	FIDEL FIGUEROA	Cole Information Services
	YESENIA ROMERO	Cole Information Services
1999	FELIPE FERNANDEZ	Cole Information Services
1995	Mendoza Juan	Pacific Bell
1986	Fernandez Jose C	Pacific Bell
1970	Vlasschaert K	General Telephone Co., of California

1199 N WEST ST

<u>Year</u>	<u>Uses</u>	<u>Source</u>
2015	TRINA EASTERLING	Cole Information Services
	GARDEN VILLAS	Cole Information Services
2009	E BARAJAS	Cole Information Services
	WILLIAM STANEK	Cole Information Services
	GARDEN VILLAS	Cole Information Services
2004	HECTOR ROMERO	Cole Information Services
	JORGE SALGADO	Cole Information Services
	SYLVIA PADILLA	Cole Information Services
	LORENA CERVANTES	Cole Information Services
	JOSE RIVERA	Cole Information Services
	JUAN MEJIA TRUCKING	Cole Information Services

FINDINGS

<u>Year</u>	<u>Uses</u>	<u>Source</u>
1999	WILLIAM STANEK	Cole Information Services
	F MAZA	Cole Information Services
	GARDEN HOMES APARTMENTS	Cole Information Services
1995	Muzzy P LAGUNA BEACH 497521	Pacific Bell
	Golden Nugget Apartments	Pacific Bell
	Garden Homes Apartments	Pacific Bell
	Court Royal Apartments	Pacific Bell
	Mvnngsithl Vira	Pacific Bell
1994	GARDEN HOME APARTMENTS	Cole Information Services
	PENAFIL, A G	Cole Information Services
1986	Carter Valerie	Pacific Bell
	Hanada Bobby K	Pacific Bell
1970	Kane Dana	General Telephone Co., of California
1966	Golden Nugget Apts	Pacific Telephone

ROBIN ST

1203 ROBIN ST

<u>Year</u>	<u>Uses</u>	<u>Source</u>
1961	KA TYLER S PR 2 aa	Luskey Brothers & Co.,

1209 ROBIN ST

<u>Year</u>	<u>Uses</u>	<u>Source</u>
1961	DM FULLER S PR 2 aa	Luskey Brothers & Co.,

1213 ROBIN ST

<u>Year</u>	<u>Uses</u>	<u>Source</u>
1961	MMf RHAB o a PR 2 aa	Luskey Brothers & Co.,
	AW PATTERSENb S PR 2 aa	Luskey Brothers & Co.,

1223 ROBIN ST

<u>Year</u>	<u>Uses</u>	<u>Source</u>
1961	NV LEE PR 2 aa	Luskey Brothers & Co.,
	DO POLING a PR 2 aa	Luskey Brothers & Co.,

FINDINGS

1227 ROBIN ST

<u>Year</u>	<u>Uses</u>	<u>Source</u>
1961	HW BAILEY a SPR 2 aa	Luskey Brothers & Co.,

1230 ROBIN ST

<u>Year</u>	<u>Uses</u>	<u>Source</u>
1961	WJ NEr ATH PR 2 aa	Luskey Brothers & Co.,
	JS RODGERSON KE S 0748	Luskey Brothers & Co.,
	A KINGSBURY PR 2 aa	Luskey Brothers & Co.,
	MJ GRAFFIUS	Luskey Brothers & Co.,

1234 ROBIN ST

<u>Year</u>	<u>Uses</u>	<u>Source</u>
1961	PN WINTERS a KE 5 aa	Luskey Brothers & Co.,
	RF BUSH	Luskey Brothers & Co.,
	MANZO	Luskey Brothers & Co.,

1240 ROBIN ST

<u>Year</u>	<u>Uses</u>	<u>Source</u>
1961	CB ONEAL PR 2 aa	Luskey Brothers & Co.,
	ROBIN	Luskey Brothers & Co.,
	R MAINS a PR 2 aa	Luskey Brothers & Co.,
	J 4 BUTLER 9 PR 2 aa	Luskey Brothers & Co.,
	MM TABER a a PR 2 aa	Luskey Brothers & Co.,

1255 ROBIN ST

<u>Year</u>	<u>Uses</u>	<u>Source</u>
1980	BROMBACH J PETER (BEVERLY')	Pacific Telephone

ROBIN ST N

1203 ROBIN ST N

<u>Year</u>	<u>Uses</u>	<u>Source</u>
1970	C SAUL MARY E N ROBIN APT C ANH	Ross Publications
	APARTMENTS	Ross Publications
	A WALLEY RICHARD J (JACKIE) -A N ROBIN ANH	Ross Publications

FINDINGS

<u>Year</u>	<u>Uses</u>	<u>Source</u>
1970	D ROCKWELL SANDRA N ROBIN APT D ANH	Ross Publications

1209 ROBIN ST N

<u>Year</u>	<u>Uses</u>	<u>Source</u>
1970	D SMITH JM N ROBIN APT D ANH	Ross Publications
	APARTMENTS	Ross Publications

1213 ROBIN ST N

<u>Year</u>	<u>Uses</u>	<u>Source</u>
1970	D PRIEST DON R N ROBIN APT D ANH	Ross Publications
	APARTMENTS	Ross Publications

1223 ROBIN ST N

<u>Year</u>	<u>Uses</u>	<u>Source</u>
1970	APARTMENTS	Ross Publications
	D BROOKS TERRY N ROBIN APT D ANH	Ross Publications
	D BROOKS GREG N ROBIN APT D ANH	Ross Publications
	A SIZEMORE JC N ROBIN APT A ANH	Ross Publications

1227 ROBIN ST N

<u>Year</u>	<u>Uses</u>	<u>Source</u>
1970	C WATSON GARY L N ROBIN APT C ANH	Ross Publications
	APARTMENTS	Ross Publications
	B MARVIN STEVEN N ROBIN APT B ANH	Ross Publications

1230 ROBIN ST N

<u>Year</u>	<u>Uses</u>	<u>Source</u>
1970	B QUALL DUANE L -B N ROBIN ANH	Ross Publications
	APARTMENTS	Ross Publications

1234 ROBIN ST N

<u>Year</u>	<u>Uses</u>	<u>Source</u>
1970	D SMITH CLIFFORD A N ROBIN APT D ANH	Ross Publications
	APARTMENTS	Ross Publications
	A CHASE PAUL D N ROBIN APT A ANH	Ross Publications
	C LEAR DAVID -C N ROBIN ANH	Ross Publications

FINDINGS

1240 ROBIN ST N

<u>Year</u>	<u>Uses</u>	<u>Source</u>
1970	APARTMENTS	Ross Publications
	A LEINTZ BJ -A N ROBIN ANH	Ross Publications
	C NEIGBAUER NORMA L N ROBIN APT C ANH	Ross Publications

ROMNEYA DR W

906 ROMNEYA DR W

<u>Year</u>	<u>Uses</u>	<u>Source</u>
1970	SURRELLS LORRAINE M MRS W ROMNEYA DR ANH	Ross Publications

914 ROMNEYA DR W

<u>Year</u>	<u>Uses</u>	<u>Source</u>
1970	3 MORALES RAMIRO -3 W ROMNEYA DR ANH	Ross Publications
	4 STRAND GF W ROMNEYA DR APT 4 ANH	Ross Publications
	HOLDEN BONNIE W ROMNEYA DR ANH	Ross Publications
	APARTMENTS	Ross Publications
	1 KELLY ALICE W ROMNEYA DR APT 1 ANH	Ross Publications

918 ROMNEYA DR W

<u>Year</u>	<u>Uses</u>	<u>Source</u>
1970	HEITZMAN RON W ROMNEYA DR ANH	Ross Publications
	HILTSCHER PETE (ELLA) W ROMNEYA DR ANH	Ross Publications

920 ROMNEYA DR W

<u>Year</u>	<u>Uses</u>	<u>Source</u>
1970	1 WEIR FLORENCE V W ROMNEYA DR APT 1 ANH	Ross Publications
	APARTMENTS	Ross Publications
	2 KOLEMAINEN EINO W ROMNEYA DR APT 2 ANH	Ross Publications
	4 STOWE HERBERT W ROMNEYA DR APT 4 ANH	Ross Publications

FINDINGS

<u>Year</u>	<u>Uses</u>	<u>Source</u>
1970	16 CLIFF SUE W ROMNEYA DR APT 16 ANH	Ross Publications
	5 EDMONSON RUBY W ROMNEYA DR APT 5 ANH	Ross Publications
	8 SLADE JAY (BARBARA) -8 W ROMNEYA DR ANH	Ross Publications
	14 VALLEJO RAYMOND W ROMNEYA DR APT 14 ANH	Ross Publications
	15 DUTTON LLOYD L W ROMNEYA DR APT 15 ANH	Ross Publications
	5 CARDOZA ESTHER W ROMNEYA DR APT 5 ANH	Ross Publications

1024 ROMNEYA DR W

<u>Year</u>	<u>Uses</u>	<u>Source</u>
1970	COOK LOIS W ROMNEYA DR ANH	Ross Publications

1025 ROMNEYA DR W

<u>Year</u>	<u>Uses</u>	<u>Source</u>
1970	WOGBERG CARL O (AINA) W ROMNEYA DR ANH	Ross Publications

1030 ROMNEYA DR W

<u>Year</u>	<u>Uses</u>	<u>Source</u>
1970	A HAYMAKER EUGENE E W ROMNEYA DR APT A ANH	Ross Publications
	B OSHIRO LLOYD (DOROTHY) -B W ROMNEYA DR ANH	Ross Publications
	C BONETTO ALFREDO -C W ROMNEYA DR ANH	Ross Publications
	APARTMENTS	Ross Publications

1031 ROMNEYA DR W

<u>Year</u>	<u>Uses</u>	<u>Source</u>
1970	BARNES RA (LOLA) W ROMNEYA DR ANH	Ross Publications
	BARNES ELEANOR W ROMNEYA DR ANH	Ross Publications

FINDINGS

1035 ROMNEYA DR W

<u>Year</u>	<u>Uses</u>	<u>Source</u>
1970	AVEMARIA JOHN (THERESA) W ROMNEYA DR ANH	Ross Publications

1036 ROMNEYA DR W

<u>Year</u>	<u>Uses</u>	<u>Source</u>
1970	B PRESLEY EUGENE E W ROMNEYA DR APT B ANH	Ross Publications
	APARTMENTS	Ross Publications
	WESBER HELEN W ROMNEYA DR ANH	Ross Publications

1116 ROMNEYA DR W

<u>Year</u>	<u>Uses</u>	<u>Source</u>
1970	APARTMENTS	Ross Publications
	A LAMB MARY W ROMNEYA DR APT A ANH	Ross Publications
	GREGORY RONALD W ROMNEYA DR ANH	Ross Publications
	ROBINSON LUTHER W ROMNEYA DR ANH	Ross Publications

1120 ROMNEYA DR W

<u>Year</u>	<u>Uses</u>	<u>Source</u>
1970	APARTMENTS	Ross Publications
	A ROSS NATHANIEL A (LAUREN) -A W ROMNEYA ANH	Ross Publications

1124 ROMNEYA DR W

<u>Year</u>	<u>Uses</u>	<u>Source</u>
1970	APARTMENTS	Ross Publications
	D ALLAN DAVID R (REBECCA) -D W ROMNEYA DR ANH	Ross Publications

1128 ROMNEYA DR W

<u>Year</u>	<u>Uses</u>	<u>Source</u>
1970	D CHERRY B W ROMNEYA DR APT D ANH	Ross Publications
	APARTMENTS	Ross Publications
	A BIRCH JOHN W ROMNEYA DR APT A ANH	Ross Publications

FINDINGS

<u>Year</u>	<u>Uses</u>	<u>Source</u>
1970	C HALBRITTER JAS E (CLAUDIA) -C W ROMNEYA DR ANH	Ross Publications

1134 ROMNEYA DR W

<u>Year</u>	<u>Uses</u>	<u>Source</u>
1970	B WILSON LUCILE W ROMNEYA DR APT B ANH	Ross Publications
	APARTMENTS	Ross Publications
	C SMITH LESTER R (LINDA) -C W ROMNEYA DR ANH	Ross Publications

1138 ROMNEYA DR W

<u>Year</u>	<u>Uses</u>	<u>Source</u>
1970	C WARTH DAVID R (DEBRA) -C W ROMNEYA DR ANH	Ross Publications
	A HUFFMAN TERRY W ROMNEYA DR APT A ANH	Ross Publications
	MARTIN DAVID L (MARGARET) W ROMNEYA DR ANH	Ross Publications
	APARTMENTS	Ross Publications

1142 ROMNEYA DR W

<u>Year</u>	<u>Uses</u>	<u>Source</u>
1970	B ADAM DORATHA W ROMNEYA DR APT B ANH	Ross Publications
	A PERRY JAMES E W ROMNEYA DR APT A ANH	Ross Publications
	APARTMENTS	Ross Publications

1203 ROMNEYA DR W

<u>Year</u>	<u>Uses</u>	<u>Source</u>
1970	SCALI AMEDEO A (PEARL) W ROMNEYA DR ANH	Ross Publications

1207 ROMNEYA DR W

<u>Year</u>	<u>Uses</u>	<u>Source</u>
1970	HYSOM PAUL (FAYE) W ROMNEYA DR ANH	Ross Publications

FINDINGS

906 1/2 ROMNEYA DR W

<u>Year</u>	<u>Uses</u>	<u>Source</u>
1970	CHENE DONALD H W ROMNEYA DR ANH	Ross Publications

W BRESTER AVE

1203 W BRESTER AVE

<u>Year</u>	<u>Uses</u>	<u>Source</u>
1994	MEDINA, GILBERT	Cole Information Services

W BREWSTER AVE

1004 W BREWSTER AVE

<u>Year</u>	<u>Uses</u>	<u>Source</u>
2015	PEDRO DURAN	Cole Information Services
	DARLENE ALBARRAN	Cole Information Services
2009	ANA ARREDONDO	Cole Information Services
2004	VISTA PARK	Cole Information Services
	MAYRA COVARRUBIAS	Cole Information Services
	MARIA ALCANTAR	Cole Information Services
	DOLORES GARCIA	Cole Information Services
1999	ANA ARREDONDO	Cole Information Services
1995	Galvez Esperanza	Pacific Bell
1994	GALVEZ, E	Cole Information Services
1991	Galvez Esperanza	Pacific Bell
1986	Rascon Martin	Pacific Bell
	Resendiz Juan M	Pacific Bell
1980	Ambis Jesus	Pacific Telephone
	Rascan Martin	Pacific Telephone
1975	Medina Guermo	Luskey Brothers & Co., Inc.
1970	Ybarra Marshall	General Telephone Co., of California
	Kerper Bernard	General Telephone Co., of California
1966	Ybarra Marshall	Pacific Telephone
	Ybarra Frances	Pacific Telephone
	Besneatte Harvey J	Pacific Telephone

FINDINGS

1005 W BREWSTER AVE

<u>Year</u>	<u>Uses</u>	<u>Source</u>
2015	JUDY COFFIN	Cole Information Services
2009	LA THANH	Cole Information Services
	ELISA ORTIZ	Cole Information Services
2004	JESUS RAMOS	Cole Information Services
	DIANA LOYA	Cole Information Services
	LATHI THANH	Cole Information Services
1999	ELISA ORTIZ	Cole Information Services
	LA THANH	Cole Information Services
1995	Thanh La Thi	Pacific Bell
1994	THANH, LA T	Cole Information Services
	ROBLES, ROBERT	Cole Information Services
1991	Thanh La Thi	Pacific Bell
1986	Fitch Edna	Pacific Bell
1980	Lopez Miguel	Pacific Telephone
	Gutierrez Lauro M	Pacific Telephone
1975	Moore Robt E	Luskey Brothers & Co., Inc.
	Avila Juana	Luskey Brothers & Co., Inc.
1970	Fedush T	General Telephone Co., of California
	Cantrall Mike	General Telephone Co., of California
	Cantrall Laudine	General Telephone Co., of California
	Watkins Robt F	General Telephone Co., of California
1966	Amick Lew is W	Pacific Telephone
	Amick Mona G	Pacific Telephone
	Peine Herbert	Pacific Telephone
	Dillon Lawrence C	Pacific Telephone

1014 W BREWSTER AVE

<u>Year</u>	<u>Uses</u>	<u>Source</u>
2015	PILAR BENAVIDES	Cole Information Services
	MARCUS BROWN	Cole Information Services
2004	GABINA DELGADO	Cole Information Services
1999	OCCUPANT UNKNOWN	Cole Information Services

FINDINGS

<u>Year</u>	<u>Uses</u>	<u>Source</u>
1991	Esquivel Tomas	Pacific Bell
	Munday Robert F	Pacific Bell
1986	Herrera Alfredo	Pacific Bell
	Camarena Nicolasa	Pacific Bell
	Lopez Miguel	Pacific Bell
1980	Herera Alfredo	Pacific Telephone
	Guerrero Socorro	Pacific Telephone
	Camarena Nicolasa	Pacific Telephone
1975	Steidell Geo	Luskey Brothers & Co., Inc.
1970	Steiner Stanley R I	General Telephone Co., of California
1966	Johnson Michael M	Pacific Telephone
	Worthy Kathie	Pacific Telephone

1015 W BREWSTER AVE

<u>Year</u>	<u>Uses</u>	<u>Source</u>
2015	LORENZO LEWIS	Cole Information Services
	ALAN GONZALEZ	Cole Information Services
2009	SERGIO ROMAY	Cole Information Services
	SHERYL SILVA	Cole Information Services
	ANTONIA BARRIOS	Cole Information Services
2004	EAGLE TRINH	Cole Information Services
	SHERYL SILVA	Cole Information Services
	TERESA ARIAS	Cole Information Services
	LORENZO LEWIS	Cole Information Services
1999	VISTA PARK	Cole Information Services
	SHERYL SILVA	Cole Information Services
1986	TRINH EAGLE	Cole Information Services
	Diaz M	Pacific Bell
1980	Herrera Eliseo	Pacific Bell
	Gusman Ared P & Cherene	Pacific Telephone
	Susman Albino Arredondo	Pacific Telephone
	Gonzales Delia M	Pacific Telephone
	Dims Concepcion	Pacific Telephone

FINDINGS

<u>Year</u>	<u>Uses</u>	<u>Source</u>
1970	Metcalfe Dani P	General Telephone Co., of California
	Beckman Richard L	General Telephone Co., of California
1966	Tripp Jas C	Pacific Telephone
	Rees Gerald	Pacific Telephone

1026 W BREWSTER AVE

<u>Year</u>	<u>Uses</u>	<u>Source</u>
2015	OTILIA NAVA	Cole Information Services
	MICHAEL PANOSH	Cole Information Services
2004	ISAIAS AGUILAR	Cole Information Services
1999	G CARLOS	Cole Information Services
1995	Mendez Marina	Pacific Bell
1994	MENDEZ, MARINA	Cole Information Services
1986	Fegismuneo Blinlo	Pacific Bell
1980	Padila Jose	Pacific Telephone
	De Gracla Antonio	Pacific Telephone
	Castillo Jesus	Pacific Telephone
1975	Roberts K J	Luskey Brothers & Co., Inc.
	Parson Henry F Jr	Luskey Brothers & Co., Inc.
	Cavanaugh David	Luskey Brothers & Co., Inc.
1970	Costa Ronald J	General Telephone Co., of California
	Bulone Thos	General Telephone Co., of California

1027 W BREWSTER AVE

<u>Year</u>	<u>Uses</u>	<u>Source</u>
2015	DORA ALONSO	Cole Information Services
2009	APHODITES LOGAN	Cole Information Services
	MEGAMAX STORE	Cole Information Services
	JORGE BARAJAS	Cole Information Services
	CHRISTINA MCNALLY	Cole Information Services
	JUANA GONZALEZ	Cole Information Services
2004	I MEDEL	Cole Information Services
	APHRODITES LOGAN	Cole Information Services
	GARY FRANKENSTIEN	Cole Information Services

FINDINGS

<u>Year</u>	<u>Uses</u>	<u>Source</u>
2004	VISTA PARK	Cole Information Services
	EDGAR PEREZ	Cole Information Services
1999	APHODITES LOGAN	Cole Information Services
	CHRISTINA MCNALLY	Cole Information Services
	JUANA GONZALEZ	Cole Information Services
1991	Quiros Michael	Pacific Bell
1986	Hernandez Manuel J	Pacific Bell
	Castillo Frank	Pacific Bell
1980	Covarrubias Rosario & Pedro	Pacific Telephone
	a uenigno Q	Pacific Telephone
	Hemrandez Manuel J	Pacific Telephone
1975	Davis Roy J	Luskey Brothers & Co., Inc.
1970	Haynes Patrick	General Telephone Co., of California
1966	Vincent Steve	Pacific Telephone
	Haynes Patrick	Pacific Telephone
	Comstock Carl	Pacific Telephone

1032 W BREWSTER AVE

<u>Year</u>	<u>Uses</u>	<u>Source</u>
2015	ANDREW DEVORE	Cole Information Services
2009	ERNESTNA ARAIZA	Cole Information Services
	GEORGE ALEXANDER	Cole Information Services
2004	ANGELA ROMAN	Cole Information Services
	LE VAN	Cole Information Services
	DANNY RODEROS	Cole Information Services
	MARILYN ALEXANDER	Cole Information Services
1999	ERNESTNA ARAIZA	Cole Information Services
	GEORGE ALEXANDER	Cole Information Services
1986	Montero Dolores & Lu Is	Pacific Bell
	Pens Edelmira Gavino	Pacific Bell
1980	Reyes Carlos	Pacific Telephone
	Pena Edelmira Gavino	Pacific Telephone
	Mendoza Mike	Pacific Telephone

FINDINGS

<u>Year</u>	<u>Uses</u>	<u>Source</u>
1975	Zepeda Doroteo	Luskey Brothers & Co., Inc.
	Mendoza Mike	Luskey Brothers & Co., Inc.
	Diaz Antonio Briseno	Luskey Brothers & Co., Inc.
1970	Reed Elizabeth Kay	General Telephone Co., of California

1033 W BREWSTER AVE

<u>Year</u>	<u>Uses</u>	<u>Source</u>
2015	KARLA MADRIGAL	Cole Information Services
	RAMIRO GARCIA	Cole Information Services
2009	JEONG LEE	Cole Information Services
	ABDURAHAMAN IBRAHIM	Cole Information Services
2004	LUIS GONZALEZ	Cole Information Services
	TAM DENILOFS	Cole Information Services
	SARAH VALDEZ	Cole Information Services
1999	JEONG LEE	Cole Information Services
	ABDURAHAMAN IBRAHIM	Cole Information Services
1995	Mendoza Ricardo	Pacific Bell
1994	SANCHEZ, G	Cole Information Services
1991	Mendoza Carmen	Pacific Bell
	Sanchez G	Pacific Bell
1986	Garcia H	Pacific Bell
	Navarro Joaquin T	Pacific Bell
1980	Fierro Antonia	Pacific Telephone
	Zavala Alfredo	Pacific Telephone
1975	Bruce Steve	Luskey Brothers & Co., Inc.
	Rainey Dave J	Luskey Brothers & Co., Inc.
	Rose Timothy N	Luskey Brothers & Co., Inc.
1970	Oeleski Ann	General Telephone Co., of California
	Deleske Thas	General Telephone Co., of California
1966	Liles Beverly J Mrs	Pacific Telephone

1036 W BREWSTER AVE

<u>Year</u>	<u>Uses</u>	<u>Source</u>
2015	HIKMAT ZAIN	Cole Information Services

FINDINGS

<u>Year</u>	<u>Uses</u>	<u>Source</u>
2015	KATRICE BENDER	Cole Information Services
	VICTOR MAYEN	Cole Information Services
2009	LARA DOMINGEZ	Cole Information Services
	ARTHUR NUGUID	Cole Information Services
2004	BRENDA HALL	Cole Information Services
	VISTA PARK	Cole Information Services
	LARA DOMINGEZ	Cole Information Services
1999	ARTHUR NUGUID	Cole Information Services
	LARA DOMINGEZ	Cole Information Services
1991	Crandall B	Pacific Bell
1986	Castro Judith	Pacific Bell
	Ingram M	Pacific Bell
1980	Salcedo Benigno T	Pacific Telephone
1975	Gonzales Frank	Luskey Brothers & Co., Inc.
1970	Willis R G	General Telephone Co., of California
	Smith Willard	General Telephone Co., of California
	Smith David	General Telephone Co., of California
1966	Montgomery Kenneth	Pacific Telephone
	Garrett Jas	Pacific Telephone
	Smith David	Pacific Telephone
	Romig Oscar	Pacific Telephone
	Smith Willard	Pacific Telephone

1037 W BREWSTER AVE

<u>Year</u>	<u>Uses</u>	<u>Source</u>
2015	ARDESHIR NOURANI	Cole Information Services
	GERARDEO LOPEZ	Cole Information Services
	GARCIELA BARRERA	Cole Information Services
2009	CELSO VERA	Cole Information Services
	FABIAN LOPEZ	Cole Information Services
2004	JUAN TECANO	Cole Information Services
	JESSE LIMON	Cole Information Services
	CELSO VERA	Cole Information Services

FINDINGS

<u>Year</u>	<u>Uses</u>	<u>Source</u>
1999	FABIAN LOPEZ	Cole Information Services
	CELSO VERA	Cole Information Services
1980	Barreno Virgilo	Pacific Telephone
	I Martin Timothy M	Pacific Telephone
1975	Ross Pam	Luskey Brothers & Co., Inc.
1970	English M D	General Telephone Co., of California
1966	Moore Jas	Pacific Telephone
	Davis David D	Pacific Telephone

1202 W BREWSTER AVE

<u>Year</u>	<u>Uses</u>	<u>Source</u>
2015	MICHAEL GAY	Cole Information Services
2009	MICHAEL GAY	Cole Information Services
2004	MICHAEL GAY	Cole Information Services

1203 W BREWSTER AVE

<u>Year</u>	<u>Uses</u>	<u>Source</u>
2015	RANDY VELASCO	Cole Information Services
2009	JOSE SANDOVAL	Cole Information Services
2004	UNIVERSAL HAULING	Cole Information Services
1999	OCCUPANT UNKNOWN	Cole Information Services
1980	Garcia Agustine	Pacific Telephone
1975	Cayer Floyd A	Luskey Brothers & Co., Inc.

1206 W BREWSTER AVE

<u>Year</u>	<u>Uses</u>	<u>Source</u>
2015	FERNANDO SANTILLANES	Cole Information Services
2009	FERNANDO SANTILLANES	Cole Information Services
2004	VERONICA SANTILLAN	Cole Information Services
1991	Mason Jackson H	Pacific Bell
1986	Mason Jackson H	Pacific Bell
1980	Mason Jackson H	Pacific Telephone
1975	Mason Jackson H	Luskey Brothers & Co., Inc.

FINDINGS

1207 W BREWSTER AVE

<u>Year</u>	<u>Uses</u>	<u>Source</u>
2015	OCCUPANT UNKNOWN	Cole Information Services
2009	JUAN CASTRO	Cole Information Services
2004	NOBLE WALLACE	Cole Information Services
1994	WALLACE, NOBLE T	Cole Information Services
1991	Wallace Noble T	Pacific Bell
1980	Wallace Noble T	Pacific Telephone
1975	Wallace Noble T	Luskey Brothers & Co., Inc.
1970	Wallace Noble T	General Telephone Co., of California
1966	Wallace Noble T	Pacific Telephone

1212 W BREWSTER AVE

<u>Year</u>	<u>Uses</u>	<u>Source</u>
2015	JASON OCONNOR	Cole Information Services
2009	JASON OCONNOR	Cole Information Services
2004	JASON OCONNOR	Cole Information Services

1213 W BREWSTER AVE

<u>Year</u>	<u>Uses</u>	<u>Source</u>
2015	RONALDO OCAMPO	Cole Information Services
2009	JAVIER CAROLINO	Cole Information Services
2004	GLENDIA HERNANDEZ	Cole Information Services
1999	OCCUPANT UNKNOWN	Cole Information Services
1970	Stanley Geo	General Telephone Co., of California
1966	Stanley Geo	Pacific Telephone

1216 W BREWSTER AVE

<u>Year</u>	<u>Uses</u>	<u>Source</u>
2015	SHALENE MATTHEW	Cole Information Services
1999	PAULINE MATTHEW	Cole Information Services
1995	Matthew John W	Pacific Bell
1994	MATTHEW, JOHN W	Cole Information Services
1991	Matthew John W	Pacific Bell
1986	Matthew John W	Pacific Bell

FINDINGS

<u>Year</u>	<u>Uses</u>	<u>Source</u>
1975	Matthew John W	Luskey Brothers & Co., Inc.
1970	Matthew John W	General Telephone Co., of California
1966	Matthew John W	Pacific Telephone

1217 W BREWSTER AVE

<u>Year</u>	<u>Uses</u>	<u>Source</u>
2015	CARLOS ALVARADO	Cole Information Services
2009	VONCILE WRIGHT	Cole Information Services
2004	VONCILE WRIGHT	Cole Information Services
1999	VONCILE WRIGHT	Cole Information Services
1991	Wnght Gary	Pacific Bell
1980	Wright Renee	Pacific Telephone

W LODGE AVE

929 W LODGE AVE

<u>Year</u>	<u>Uses</u>	<u>Source</u>
2015	JUAN LOPEZ	Cole Information Services
	CRISTINA DEROMAN	Cole Information Services
	DAVID CASTILLO	Cole Information Services
	GORETTI RAMIREZ	Cole Information Services
	RAMIREZ GORETTI	Cole Information Services
	MARIA NAVARRETE	Cole Information Services
2009	ANTONIO MIRANDA	Cole Information Services
	LILIANA GARCIA	Cole Information Services
	DAVID CASTILLO	Cole Information Services
	SAMUEL SANCHEZ	Cole Information Services
	JUAN LOPEZ	Cole Information Services
	MARIA NAVARRETE	Cole Information Services
2004	AMPARO DIAZ	Cole Information Services
	MIGUEL CANCINO	Cole Information Services
	LETICIA RODRIGUEZ	Cole Information Services
1999	MARIA NAVARRETE	Cole Information Services
	JUAN LOPEZ	Cole Information Services

FINDINGS

<u>Year</u>	<u>Uses</u>	<u>Source</u>
1999	ANTONIO MIRANDA	Cole Information Services
	LETICIA RODRIGUEZ	Cole Information Services
1995	Rodriguez Leticia	Pacific Bell
1994	HANSEN, ANN K	Cole Information Services
1991	Clean Rite Window Service	Pacific Bell
	Koch Jas P	Pacific Bell
	Simms T	Pacific Bell
1986	Hansen Ann R	Pacific Bell
	Mc Garry Elmer	Pacific Bell
	Gassett Stephen A	Pacific Bell
1980	Elster P H	Pacific Telephone
	Gassett Stephen A	Pacific Telephone
	Hansen Ann R	Pacific Telephone
	Janow ski Edw	Pacific Telephone
	I Mc Garry Elmer	Pacific Telephone
1975	Walgren Raymond E	Luskey Brothers & Co., Inc.
	Smith Regina M	Luskey Brothers & Co., Inc.
	Noorigan E	Luskey Brothers & Co., Inc.
	Hitt Z P	Luskey Brothers & Co., Inc.
	Griffith Dotelle O Mrs	Luskey Brothers & Co., Inc.
1970	Sousa Jorge T	General Telephone Co., of California
	Smith Regina M	General Telephone Co., of California
	Paradis Daniel	General Telephone Co., of California
1966	Griffith Dotelle O Mrs	Pacific Telephone
	Lewis Evelyn	Pacific Telephone

W LOMBARD PL

1120 W LOMBARD PL

<u>Year</u>	<u>Uses</u>	<u>Source</u>
2015	ALCARAZ ROSA	Cole Information Services
	ABDUL GHASOORI	Cole Information Services
2009	MARIA PLETEZ	Cole Information Services

FINDINGS

<u>Year</u>	<u>Uses</u>	<u>Source</u>
2009	ROSA CHAVEZ	Cole Information Services
2004	OCCUPANT UNKNOWN	Cole Information Services
	MARIA PLETEZ	Cole Information Services
	ANGELINA GROCK	Cole Information Services
	JAZZMIN FULCE	Cole Information Services
	RANDALL KIMBALL	Cole Information Services
	MARINA WOLF	Cole Information Services
	JAIME ESCOBAR	Cole Information Services
1999	MARIA PLETEZ	Cole Information Services
1995	Rodriguez Francisco	Pacific Bell
1994	RODRIGUEZ, F	Cole Information Services
1991	Ford P	Pacific Bell
	Rodriguez Francisco	Pacific Bell
1986	Rodriguez Francisco	Pacific Bell
	Holguin Tiofilo	Pacific Bell
1980	Vogues Ignacio V	Pacific Telephone
	g Eric & Holea	Pacific Telephone
	Riey Wendell	Pacific Telephone
	Ruan Sami	Pacific Telephone
1975	Harw ell A L	Luskey Brothers & Co., Inc.
	Alvarado Andrew	Luskey Brothers & Co., Inc.
	Harw ell C J	Luskey Brothers & Co., Inc.
1970	Sanenman AAnthony J	General Telephone Co., of California
1966	Jasio John	Pacific Telephone
	Moore Juan P Mrs	Pacific Telephone
	Wilson Lucie	Pacific Telephone

1121 W LOMBARD PL

<u>Year</u>	<u>Uses</u>	<u>Source</u>
2015	MARGARITA PINEDA	Cole Information Services
	RUBEN VALLAFANAS	Cole Information Services
	JULIE WOOD	Cole Information Services
2009	JULIE WOOD	Cole Information Services

FINDINGS

<u>Year</u>	<u>Uses</u>	<u>Source</u>
2009	MARCELA MENDOZA	Cole Information Services
	KENNETH JOSHUA	Cole Information Services
	MARINA WOLF	Cole Information Services
2004	ANDRE STEPHENS	Cole Information Services
	MARTIN NAVARRO	Cole Information Services
	ALEJANDRA ARCILA	Cole Information Services
	KENNETH JOSHUA	Cole Information Services
1999	MARCELA MENDOZA	Cole Information Services
	JULIE WOOD	Cole Information Services
	MARINA WOLF	Cole Information Services
	KENNETH JOSHUA	Cole Information Services
1994	GONZALEZ, H	Cole Information Services
1991	Vega Javier	Pacific Bell
1980	Avalos Jose s R	Pacific Telephone
	Coyle Frank J	Pacific Telephone
	Coyle G	Pacific Telephone
1975	Reavis Kathy J	Luskey Brothers & Co., Inc.
	McCarthy Ralph	Luskey Brothers & Co., Inc.
1966	Hettinga Henry t	Pacific Telephone

1124 W LOMBARD PL

<u>Year</u>	<u>Uses</u>	<u>Source</u>
2015	MAURA TRUJILLO	Cole Information Services
2009	ESMERALDA LEOS	Cole Information Services
	JUAN CARDENAS	Cole Information Services
	ANA TREJO	Cole Information Services
	SERGIO SANCHEZ	Cole Information Services
2004	DAVID DIAZ	Cole Information Services
	ONESIMO JIMENEZ	Cole Information Services
	ISLIYANTI SYARIFF	Cole Information Services
1999	ANA TREJO	Cole Information Services
	ESMERALDA LEOS	Cole Information Services
1994	R L	Cole Information Services

FINDINGS

<u>Year</u>	<u>Uses</u>	<u>Source</u>
1980	Bosserdet Jeanne	Pacific Telephone
1975	Bow en Richard H	Luskey Brothers & Co., Inc.
	Gurley Dale	Luskey Brothers & Co., Inc.
1970	Nida Wm G	General Telephone Co., of California
1966	Crocker Sandra J	Pacific Telephone
	Crocker Herbert L	Pacific Telephone

1125 W LOMBARD PL

<u>Year</u>	<u>Uses</u>	<u>Source</u>
2015	ANDRES GALLEGOS	Cole Information Services
	GARCIA QUIROZ	Cole Information Services
	RICARDO RAMOS	Cole Information Services
	DIONISIO CISNERO	Cole Information Services
2009	ESTEBAN MENDEZ	Cole Information Services
	GARCIA QUIROZ	Cole Information Services
	EVELIA ORTEGA	Cole Information Services
	ANDRES GALLEGOS	Cole Information Services
2004	ALBERTO LEON	Cole Information Services
1999	EVELIA ORTEGA	Cole Information Services
	GARCIA QUIROZ	Cole Information Services
	ESTEBAN MENDEZ	Cole Information Services
1995	Cortez P	Pacific Bell
1994	CORTEZ, P	Cole Information Services
1991	Martinez Gaudencio	Pacific Bell
1980	Cobb T R Jr	Pacific Telephone
1975	Saurenmann Jon L	Luskey Brothers & Co., Inc.
	Shoemate Bryan	Luskey Brothers & Co., Inc.
	Saurenmann Pam S	Luskey Brothers & Co., Inc.
	Williams Gary Lee	Luskey Brothers & Co., Inc.
1970	Inks John A	General Telephone Co., of California
	inkster John	General Telephone Co., of California

FINDINGS

1129 W LOMBARD PL

<u>Year</u>	<u>Uses</u>	<u>Source</u>
2015	MANUEL VELA	Cole Information Services
	DAVID GOMEZ	Cole Information Services
	DELLY AVILA	Cole Information Services
2009	MARIA GOMEZ	Cole Information Services
	MARGARITA SANCHEZ	Cole Information Services
	BERTHA AVILA	Cole Information Services
	MANUEL VELA	Cole Information Services
2004	MARCO MILLAN	Cole Information Services
1999	BERTHA AVILA	Cole Information Services
	MANUEL VELA	Cole Information Services
	MARIA GOMEZ	Cole Information Services
1991	Ortiz Marco Antonio	Pacific Bell
	Abrego Jose Rolando	Pacific Bell
	Abrego Lucy	Pacific Bell
	Abrego Lu ISS S	Pacific Bell
	Ortiz Manuela	Pacific Bell
	Ortiz Marco	Pacific Bell
1986	Mc Natt D	Pacific Bell
1980	Stephens R D	Pacific Telephone
1975	Hagadorn Toni	Luskey Brothers & Co., Inc.
	Martin Jas A	Luskey Brothers & Co., Inc.
1970	Mc Lean Edw C	General Telephone Co., of California
1966	Low e Harry L	Pacific Telephone

1130 W LOMBARD PL

<u>Year</u>	<u>Uses</u>	<u>Source</u>
2015	JESUS MUNOZ	Cole Information Services
	ARACELI MADRILEZ	Cole Information Services
2009	GUSTAVO PEREZ	Cole Information Services
	IDALIA RODRIGUEZ	Cole Information Services
2004	ARTURO MARROQUIN	Cole Information Services
	RENE NAVA	Cole Information Services

FINDINGS

<u>Year</u>	<u>Uses</u>	<u>Source</u>
2004	IDALIA RODRIGUEZ	Cole Information Services
	MIRNA MARROQUINN	Cole Information Services
	DANIEL ALONSO	Cole Information Services
	RYAN QUINTANA	Cole Information Services
	JANET SCHECHTMAN	Cole Information Services
1999	ARTURO MARROQUIN	Cole Information Services
	GUSTAVO PEREZ	Cole Information Services
1994	SANCHEZ, MARIA D	Cole Information Services
1991	Bedolla Maria	Pacific Bell
1986	Luu Cuong Q	Pacific Bell
	Boswell L	Pacific Bell
1980	Crow J	Pacific Telephone
1975	Fraser Marilou	Luskey Brothers & Co., Inc.
1970	Richards Rudy	General Telephone Co., of California
	Doren Robert Z	General Telephone Co., of California

1134 W LOMBARD PL

<u>Year</u>	<u>Uses</u>	<u>Source</u>
2015	CARMEN OROZCO	Cole Information Services
	MIRNA RODRIGUEZ	Cole Information Services
	JOSE ANDRADE	Cole Information Services
	CRYSTAL LOPEZ	Cole Information Services
2009	CARMEN OROZCO	Cole Information Services
	ROSA CORTEZ	Cole Information Services
2004	ROBERTO NAVARRO	Cole Information Services
	CARMEN OROZCO	Cole Information Services
1999	ROSA CORTEZ	Cole Information Services
	CARMEN OROZCO	Cole Information Services
1991	Martinez Jose Luis	Pacific Bell
1980	Schaver M	Pacific Telephone
1975	Hobbs Bobby E	Luskey Brothers & Co., Inc.
	Picard Thos R	Luskey Brothers & Co., Inc.
	Umberham Craig G	Luskey Brothers & Co., Inc.

FINDINGS

<u>Year</u>	<u>Uses</u>	<u>Source</u>
1966	Morgan Glenn J	Pacific Telephone
	Hall Bert A	Pacific Telephone

1135 W LOMBARD PL

<u>Year</u>	<u>Uses</u>	<u>Source</u>
2015	PEDRO TURCIOS	Cole Information Services
	MARIA MINERO	Cole Information Services
	MIGUEL ANGELES	Cole Information Services
2009	MIRIAN TURCIOS	Cole Information Services
	PEDRO PURCIOS	Cole Information Services
	MARTA AGUILERA	Cole Information Services
	MICHAEL KEENER	Cole Information Services
2004	JULIO LOPEZ	Cole Information Services
	MICHAEL KEENER	Cole Information Services
	DEAN ARCHIBALD	Cole Information Services
	PEDRO PURCIOS	Cole Information Services
	MAUREEN RYNNE	Cole Information Services
1999	MARTA AGUILERA	Cole Information Services
	MICHAEL KEENER	Cole Information Services
	PEDRO PURCIOS	Cole Information Services
	MIRIAN TURCIOS	Cole Information Services
1995	Gharlb Mouw afaq	Pacific Bell
	Wilson Frederick T	Pacific Bell
1994	WILSON, F T	Cole Information Services
	GHARIB, M	Cole Information Services
1986	Kerkal Gyula & Emma	Pacific Bell
1980	Acuna Lydia V	Pacific Telephone
1975	Gallegly Don F	Luskey Brothers & Co., Inc.
	Morris Jas	Luskey Brothers & Co., Inc.
1966	Lozano Ramon	Pacific Telephone

1138 W LOMBARD PL

<u>Year</u>	<u>Uses</u>	<u>Source</u>
2015	JOSE GUTIEREZ	Cole Information Services

FINDINGS

<u>Year</u>	<u>Uses</u>	<u>Source</u>
2015	ALEJANDRA VARGAS	Cole Information Services
2009	ALEJANDRA VARGA	Cole Information Services
	HECTOR VALDEZ	Cole Information Services
	VERONICA CARRILLO	Cole Information Services
2004	JUANA SANTIZO	Cole Information Services
	SANCHEZ MARTINEZ	Cole Information Services
	CIDIA CHAVEZ	Cole Information Services
	TOMAS ZA VALETA	Cole Information Services
	ALICIA VALDEZ	Cole Information Services
1999	ALEJANDRA VARGA	Cole Information Services
	OCCUPANT UNKNOWN	Cole Information Services
	HECTOR VALDEZ	Cole Information Services
1995	Gardca L	Pacific Bell
1991	Dever Merlin	Pacific Bell
	Torres A	Pacific Bell
1980	B Cordero Carol	Pacific Telephone
	Rleders A H	Pacific Telephone
1975	Danveck David	Luskey Brothers & Co., Inc.
	Callen Carol	Luskey Brothers & Co., Inc.
	Anke Lee H	Luskey Brothers & Co., Inc.
1970	Shaffer M E	General Telephone Co., of California
	Petton Glen A	General Telephone Co., of California
1966	Juhl Dave L	Pacific Telephone

1140 W LOMBARD PL

<u>Year</u>	<u>Uses</u>	<u>Source</u>
2015	LUIS MALDONADO	Cole Information Services
	MIGUEL SUAREZ	Cole Information Services
2009	JORGE RICO	Cole Information Services
	EVA SANTILLAN	Cole Information Services
2004	NORMA PRECIADO	Cole Information Services
	JORGE RODRIGUEZ	Cole Information Services
1999	JORGE RICO	Cole Information Services

FINDINGS

<u>Year</u>	<u>Uses</u>	<u>Source</u>
1991	Quijada imora	Pacific Bell
1980	Casilli T	Pacific Telephone
1975	Potruff Stanford Jr	Luskey Brothers & Co., Inc.
	Stevens J A	Luskey Brothers & Co., Inc.
1966	Eaton Clarence	Pacific Telephone
	Frendall Wm	Pacific Telephone

1145 W LOMBARD PL

<u>Year</u>	<u>Uses</u>	<u>Source</u>
2004	MARIA MACHADO	Cole Information Services

1154 W LOMBARD PL

<u>Year</u>	<u>Uses</u>	<u>Source</u>
2015	MARIA COLASO	Cole Information Services
	JAVIER DORADO	Cole Information Services
	ANGELINA NAVARRO	Cole Information Services
	ALICIA CHAPARRO	Cole Information Services
2009	JAVIER DORADO	Cole Information Services
	ALICIA CHAPARRO	Cole Information Services
	ANGELINA NAVARRO	Cole Information Services
2004	JAVIER DORADO	Cole Information Services
	ALICIA CHAPARRO	Cole Information Services
	FERNANDO MESA	Cole Information Services
	VICTOR MORALES	Cole Information Services
	JESUS ORTIZ	Cole Information Services
	GUILLERMO LEON	Cole Information Services
1999	JAVIER DORADO	Cole Information Services
	ANGELINA NAVARRO	Cole Information Services
1994	PALACIOS, LUIS A	Cole Information Services
1991	Furerra John	Pacific Bell
	Ftrer Ortlzfelipe	Pacific Bell
1980	Geico Claims No Charge To Calling Party	Pacific Telephone
	Geibel Heidi	Pacific Telephone
	Geibe Robin	Pacific Telephone

FINDINGS

<u>Year</u>	<u>Uses</u>	<u>Source</u>
1980	Green Pamela	Pacific Telephone
1975	Siemers Richard	Luskey Brothers & Co., Inc.
1966	Easterling Dale R	Pacific Telephone

1156 W LOMBARD PL

<u>Year</u>	<u>Uses</u>	<u>Source</u>
2015	AIDE ZAZUETA	Cole Information Services
2009	ELVA LOPEZ	Cole Information Services
	SAMUEL QUINONEZ	Cole Information Services
	AIDE ZAZUETA	Cole Information Services
2004	BARTOLO LOPEZ	Cole Information Services
	JOSE RODRIGUEZ	Cole Information Services
	MARIA URBINA	Cole Information Services
	JAVIER RIVERA	Cole Information Services
1999	ELVA LOPEZ	Cole Information Services
	SAMUEL QUINONEZ	Cole Information Services
	AIDE ZAZUETA	Cole Information Services
1995	Chairez C	Pacific Bell
1991	Lopez Alfredo	Pacific Bell
	Barajas Rodrigo	Pacific Bell
1986	Robitaille Gerald R	Pacific Bell
1975	Obering Walter A	Luskey Brothers & Co., Inc.
1966	Pelley H G	Pacific Telephone

1159 W LOMBARD PL

<u>Year</u>	<u>Uses</u>	<u>Source</u>
2015	DANIEL AVLAOS	Cole Information Services
2009	DANIEL AVLAOS	Cole Information Services
1999	DANIEL AVLAOS	Cole Information Services
1966	Cousineau Roger L	Pacific Telephone

1161 W LOMBARD PL

<u>Year</u>	<u>Uses</u>	<u>Source</u>
1994	ESCOBAR, EMILLIO M	Cole Information Services

FINDINGS

<u>Year</u>	<u>Uses</u>	<u>Source</u>
1980	Guzman Rafael	Pacific Telephone

1163 W LOMBARD PL

<u>Year</u>	<u>Uses</u>	<u>Source</u>
1966	Hill Barbara	Pacific Telephone

1166 W LOMBARD PL

<u>Year</u>	<u>Uses</u>	<u>Source</u>
2009	JOSELUIS HERNANDEZ	Cole Information Services
2004	JOSELUIS HERNANDEZ	Cole Information Services
1999	JOSELUIS HERNANDEZ	Cole Information Services

1178 W LOMBARD PL

<u>Year</u>	<u>Uses</u>	<u>Source</u>
1975	Valenzuela Linda E	Luskey Brothers & Co., Inc.

1180 W LOMBARD PL

<u>Year</u>	<u>Uses</u>	<u>Source</u>
1980	Herrera Leonel	Pacific Telephone
1966	Collett Stanley S	Pacific Telephone

1191 W LOMBARD PL

<u>Year</u>	<u>Uses</u>	<u>Source</u>
2009	CASTRO ROBERTO	Cole Information Services

W MALBORO AVE

1202 W MALBORO AVE

<u>Year</u>	<u>Uses</u>	<u>Source</u>
2015	OCCUPANT UNKNOWN	Cole Information Services
2009	CHAU LE	Cole Information Services
2004	CHAU LE	Cole Information Services
1999	CHAU LE	Cole Information Services
1994	LYSANH, ISAMAE	Cole Information Services

FINDINGS

1203 W MALBORO AVE

<u>Year</u>	<u>Uses</u>	<u>Source</u>
2015	KENT KHUNG	Cole Information Services
2004	SHARON CASIAS	Cole Information Services

1206 W MALBORO AVE

<u>Year</u>	<u>Uses</u>	<u>Source</u>
2015	LEONARDO SALDIVAR	Cole Information Services
2009	MANUEL PRIMERO	Cole Information Services
2004	MANUEL PRIMERO	Cole Information Services
	PRIMERO TRUCKING	Cole Information Services
1999	MANUEL PRIMERO	Cole Information Services

1207 W MALBORO AVE

<u>Year</u>	<u>Uses</u>	<u>Source</u>
2015	RAFAEL GONZALEZ	Cole Information Services
2009	RAFAEL GONZALEZ	Cole Information Services
2004	RAFAEL GONZALEZ	Cole Information Services
1999	OCCUPANT UNKNOWN	Cole Information Services
	RAFAEL GONZALEZ	Cole Information Services

1212 W MALBORO AVE

<u>Year</u>	<u>Uses</u>	<u>Source</u>
2015	ROSAURA RAMIREZ	Cole Information Services
2009	RAUL ARAMBULA	Cole Information Services
1999	OCCUPANT UNKNOWN	Cole Information Services
	RAUL ARAMBULA	Cole Information Services

1213 W MALBORO AVE

<u>Year</u>	<u>Uses</u>	<u>Source</u>
2015	JOEL TORRES	Cole Information Services
2009	OCCUPANT UNKNOWN	Cole Information Services
2004	JOEL TORRES	Cole Information Services
1999	OCCUPANT UNKNOWN	Cole Information Services

FINDINGS

1216 W MALBORO AVE

<u>Year</u>	<u>Uses</u>	<u>Source</u>
2015	NEIL SUMERGIDO	Cole Information Services
2009	JOSE VALADEZ	Cole Information Services
2004	JOSE VALADEZ	Cole Information Services
1999	OCCUPANT UNKNOWN	Cole Information Services
	JOSE VALADEZ	Cole Information Services
1994	WOODY CONSTRUCTION	Cole Information Services

1217 W MALBORO AVE

<u>Year</u>	<u>Uses</u>	<u>Source</u>
2015	YASMINE MOHAMED	Cole Information Services
2009	ABDWAHID HASSAN	Cole Information Services
2004	MARY DWYER	Cole Information Services
1999	ABDWAHID HASSAN	Cole Information Services

1221 W MALBORO AVE

<u>Year</u>	<u>Uses</u>	<u>Source</u>
2015	JACOB MATHEW	Cole Information Services
2009	GLORIA GARCIA	Cole Information Services
2004	KAREN STARE	Cole Information Services

1222 W MALBORO AVE

<u>Year</u>	<u>Uses</u>	<u>Source</u>
2015	CLAY COVER	Cole Information Services
2009	CLAY COVER	Cole Information Services
2004	CLAY COVER	Cole Information Services
1999	CLAY COVER	Cole Information Services

1226 W MALBORO AVE

<u>Year</u>	<u>Uses</u>	<u>Source</u>
2015	MARTIN CHAVEZ	Cole Information Services
2009	JESUS MENDEZ	Cole Information Services
1999	JESUS MENDEZ	Cole Information Services
	OCCUPANT UNKNOWN	Cole Information Services

FINDINGS

1227 W MALBORO AVE

<u>Year</u>	<u>Uses</u>	<u>Source</u>
2015	TYLER NGUYEN	Cole Information Services
2009	OCCUPANT UNKNOWN	Cole Information Services

1230 W MALBORO AVE

<u>Year</u>	<u>Uses</u>	<u>Source</u>
2015	NICHOLAS BAIZ	Cole Information Services
2009	GONZALO BAIZ	Cole Information Services
2004	GONZALO BAIZ	Cole Information Services

1231 W MALBORO AVE

<u>Year</u>	<u>Uses</u>	<u>Source</u>
2015	DAVID HORVATH	Cole Information Services
2009	BARBARA BRADY	Cole Information Services
2004	LARRY LAUZON	Cole Information Services
1999	BARBARA BRADY	Cole Information Services

1236 W MALBORO AVE

<u>Year</u>	<u>Uses</u>	<u>Source</u>
2015	KAREN MCMAKEN	Cole Information Services
2009	WILLIAM MCMAKEN	Cole Information Services
2004	WILLIAM MCMAKEN	Cole Information Services
1999	WILLIAM MCMAKEN	Cole Information Services
1994	MCMAKEN, HERBERT R	Cole Information Services
1966	Mc Maken Herbert R	Pacific Telephone

1237 W MALBORO AVE

<u>Year</u>	<u>Uses</u>	<u>Source</u>
2015	JOHNNA HAMMOND	Cole Information Services
2009	JOHNNA HAMMOND	Cole Information Services
2004	OCCUPANT UNKNOWN	Cole Information Services
1999	JOHNNA HAMMOND	Cole Information Services
	ELEANOR HAMMOND	Cole Information Services

FINDINGS

W MARLBORO AVE

1010 W MARLBORO AVE

<u>Year</u>	<u>Uses</u>	<u>Source</u>
2015	MARIA RIVAS	Cole Information Services
	SANDRA HERRERA	Cole Information Services
2009	MARIA GARCIA	Cole Information Services
	SANDRA HERRERA	Cole Information Services
2004	PEDRO ALVAREZ	Cole Information Services
	LI LOPEZ	Cole Information Services
	EARL LEMRICK	Cole Information Services
	MARIA CASTANEDA	Cole Information Services
1999	SANDRA HERRERA	Cole Information Services
1986	Maclas Rafael	Pacific Bell
1980	Navarro Alerto	Pacific Telephone
1966	Kirschsieper Hans H	Pacific Telephone
	Lee N K	Pacific Telephone
	Parsons Ginger	Pacific Telephone
	Zakocs Jos R	Pacific Telephone

1011 W MARLBORO AVE

<u>Year</u>	<u>Uses</u>	<u>Source</u>
2009	ALFONSO REYNOSO	Cole Information Services
2004	VICTOR DUARTE	Cole Information Services
	C CASTANEDA	Cole Information Services
1999	ALFONSO REYNOSO	Cole Information Services
1991	Davis William	Pacific Bell

1013 W MARLBORO AVE

<u>Year</u>	<u>Uses</u>	<u>Source</u>
2015	ALEJANDRO CEJA	Cole Information Services
2009	BALLARDO VARGAS	Cole Information Services
2004	TUCKER FITNESS	Cole Information Services
1999	BALLARDO VARGAS	Cole Information Services
1991	Meade Allen	Pacific Bell

FINDINGS

<u>Year</u>	<u>Uses</u>	<u>Source</u>
1986	Hill Gregory	Pacific Bell
1980	Davis W Gregory	Pacific Telephone
1975	Dominguez Tony	Luskey Brothers & Co., Inc.
1966	Gassaw ay Gary	Pacific Telephone

1016 W MARLBORO AVE

<u>Year</u>	<u>Uses</u>	<u>Source</u>
2015	JOSE SILVA	Cole Information Services
	JEANIE FERRIS	Cole Information Services
	CONSUELO ESPINOZA	Cole Information Services
	AYESHA GARCIA	Cole Information Services
	LONNIE ROMO	Cole Information Services
	AGUSTI FIGUEROA	Cole Information Services
	JONATHAN YOON	Cole Information Services
2009	MARTIN GONZALEZ	Cole Information Services
	CANDIDO ESPINOSA	Cole Information Services
	ELENA PRECIADO	Cole Information Services
	LONNIE ROMO	Cole Information Services
	JAIME BAUTISTA	Cole Information Services
2004	ESMERALDA LOPEZ	Cole Information Services
	CHUONG PHAM	Cole Information Services
	FRANK GUERRERO	Cole Information Services
	PHONG DAO	Cole Information Services
	MIGUEL PEREZ	Cole Information Services
	JULIO MORENO	Cole Information Services
	ALMA SOTO	Cole Information Services
	GRACIELA DE	Cole Information Services
	CANDIDO ESPINOSA	Cole Information Services
	ELENA PRECIADO	Cole Information Services
	ANGELA PINEDA	Cole Information Services
	ILEANA SALAZAR	Cole Information Services
	LONNIE ROMO	Cole Information Services
ERICA VIGIL	Cole Information Services	

FINDINGS

<u>Year</u>	<u>Uses</u>	<u>Source</u>
1999	MARTIN GONZALEZ	Cole Information Services
	CANDIDO ESPINOSA	Cole Information Services
	ELENA PRECIADO	Cole Information Services
	CECILIA RODRIGUEZ	Cole Information Services
1995	Hernandez Carolina	Pacific Bell
	Rodriguez Alvarez Mguel	Pacific Bell
1991	Checkal Rod	Pacific Bell
	Wilson David A	Pacific Bell
1986	Bratton Michael T	Pacific Bell
	Delgadillo Eladio	Pacific Bell
	Margetts B H	Pacific Bell
	Preciado Peter	Pacific Bell
1980	Amaya Gustavo	Pacific Telephone
	Alvarado Ines B	Pacific Telephone
	Carcia Antonio	Pacific Telephone
	Uriate Ruben	Pacific Telephone
1975	Carrillo Griselda	Luskey Brothers & Co., Inc.
	Johnson Randy	Luskey Brothers & Co., Inc.
	Margetts B H	Luskey Brothers & Co., Inc.
	Norton V	Luskey Brothers & Co., Inc.
	Wood Roger	Luskey Brothers & Co., Inc.
1970	Pectol Gil	General Telephone Co., of California
	Proctor Greg	General Telephone Co., of California
1966	Clevenger Janet K	Pacific Telephone
	Dunn John P Jr	Pacific Telephone
	Oien Donald C	Pacific Telephone
	Oien S C	Pacific Telephone
	Ricketts Stephen B	Pacific Telephone
	Clevenger JM	Pacific Telephone

1019 W MARLBORO AVE

<u>Year</u>	<u>Uses</u>	<u>Source</u>
2015	MONIQUE TREJO	Cole Information Services

FINDINGS

<u>Year</u>	<u>Uses</u>	<u>Source</u>
2015	BRENDA FERNANDEZ	Cole Information Services
	PATRICIA RODRIGUEZ	Cole Information Services
	SAMANTHA ROMAN	Cole Information Services
	MARIA LIMAS	Cole Information Services
	BLANCA BELTRAN	Cole Information Services
	RAUL PEREZ	Cole Information Services
2009	MARIA LIMAS	Cole Information Services
	ISAAC MADRIGAL	Cole Information Services
	NAOMI ABDALLAH	Cole Information Services
	MIGUEL HERNANDEZ	Cole Information Services
	MARIO FUENTES	Cole Information Services
	JOSE WENCES	Cole Information Services
	LUIS FERNANDEZ	Cole Information Services
2004	MONIQUE TREJO	Cole Information Services
	GABRIEL SAGRERO	Cole Information Services
	MARIA DELGADO	Cole Information Services
	MARIA LIMAS	Cole Information Services
	MARY MEJIA	Cole Information Services
	MANUEL ALDACO	Cole Information Services
	VISTA PARK	Cole Information Services
1999	NAOMI ABDALLAH	Cole Information Services
	LUIS FERNANDEZ	Cole Information Services
	JOSE WENCES	Cole Information Services
	MARIO FUENTES	Cole Information Services
	MARIA LIMAS	Cole Information Services
1995	MIGUEL HERNANDEZ	Cole Information Services
	Ortega Virginia	Pacific Bell
	Ibarra Arana Eduardo	Pacific Bell
1991	Munoz Victor	Pacific Bell
	Komala Budi	Pacific Bell
1986	Komamiya Kazuaki	Pacific Bell
	Bennett P J	Pacific Bell

FINDINGS

<u>Year</u>	<u>Uses</u>	<u>Source</u>
1986	Hi Becky	Pacific Bell
	Jalme Benito	Pacific Bell
	Johnson Mark	Pacific Bell
	Shapiro Wm	Pacific Bell
1980	Coffman Kevin	Pacific Telephone
	Slempf Richard F	Pacific Telephone
	Nu Ones Adrian N	Pacific Telephone
1975	Coffman M S	Luskey Brothers & Co., Inc.
	Cornell Mitch	Luskey Brothers & Co., Inc.
	How ard Kathleen M	Luskey Brothers & Co., Inc.
	How ard Michael N	Luskey Brothers & Co., Inc.
1970	Keep David	General Telephone Co., of California
	Basse Vince	General Telephone Co., of California
	Beyer Chris	General Telephone Co., of California
	English Leslie	General Telephone Co., of California
	Fisher John E	General Telephone Co., of California
	Gregory W A Rev	General Telephone Co., of California
	Harris Pamela I	General Telephone Co., of California
	Reed Clarence	Pacific Telephone
1966	Mc Cold Clinton L	Pacific Telephone
	Fleischer Walt M	Pacific Telephone
	Brock Walter	Pacific Telephone
	Weaver Larry	Pacific Telephone

1202 W MARLBORO AVE

<u>Year</u>	<u>Uses</u>	<u>Source</u>
1986	Nguyen Hoa	Pacific Bell

1203 W MARLBORO AVE

<u>Year</u>	<u>Uses</u>	<u>Source</u>
1986	Casias Pete	Pacific Bell
1980	Casias Pete	Pacific Telephone
1975	Casias Pete	Luskey Brothers & Co., Inc.
1970	Casias Pete	General Telephone Co., of California

FINDINGS

1206 W MARLBORO AVE

<u>Year</u>	<u>Uses</u>	<u>Source</u>
1994	REYNOSO, F	Cole Information Services
1991	Reynoso Gustavo	Pacific Bell
	Reynoso Francisco	Pacific Bell
1986	Reynoso Francisco	Pacific Bell
1980	Reyrioso Francisco	Pacific Telephone
1975	Johnson Bill	Luskey Brothers & Co., Inc.
1970	Guerra Robt E	General Telephone Co., of California

1207 W MARLBORO AVE

<u>Year</u>	<u>Uses</u>	<u>Source</u>
1991	Gonzlez Ralph	Pacific Bell
1975	Gonzalez Rafael I	Luskey Brothers & Co., Inc.

1212 W MARLBORO AVE

<u>Year</u>	<u>Uses</u>	<u>Source</u>
1975	Belk Carrol L	Luskey Brothers & Co., Inc.
1970	Belk Carrol L	General Telephone Co., of California

1213 W MARLBORO AVE

<u>Year</u>	<u>Uses</u>	<u>Source</u>
1980	I Livingston John	Pacific Telephone
1975	Livingston John	Luskey Brothers & Co., Inc.
1970	Livingston John	General Telephone Co., of California

1216 W MARLBORO AVE

<u>Year</u>	<u>Uses</u>	<u>Source</u>
1991	WOODY CONSTRUCTION	Pacific Bell

1221 W MARLBORO AVE

<u>Year</u>	<u>Uses</u>	<u>Source</u>
1994	STARE, MERLE O	Cole Information Services
1991	Stare Merle O	Pacific Bell
1975	Stare Merle O II	Luskey Brothers & Co., Inc.
	Stare Merle O	Luskey Brothers & Co., Inc.

FINDINGS

1222 W MARLBORO AVE

<u>Year</u>	<u>Uses</u>	<u>Source</u>
1995	Cover Maria & Clay	Pacific Bell
1991	Cover Maria & Clay	Pacific Bell
1970	Threadgill Jas A	General Telephone Co., of California
1966	Threadgill Jas A	Pacific Telephone

1226 W MARLBORO AVE

<u>Year</u>	<u>Uses</u>	<u>Source</u>
1970	Deleon Manuel	General Telephone Co., of California

1227 W MARLBORO AVE

<u>Year</u>	<u>Uses</u>	<u>Source</u>
1994	BODINE, WILLIAM E	Cole Information Services
1986	Bodine Wm E	Pacific Bell
1980	i Bodine Wm E	Pacific Telephone
1975	Bodine Wm E	Luskey Brothers & Co., Inc.

1230 W MARLBORO AVE

<u>Year</u>	<u>Uses</u>	<u>Source</u>
1995	Baiz G R	Pacific Bell
1991	Baiza Armenda	Pacific Bell
	Baiz GR	Pacific Bell
1986	Baiz G R	Pacific Bell
1980	Baiz G R	Pacific Telephone
1975	Baiz G R	Luskey Brothers & Co., Inc.
1970	Baiz Mark	General Telephone Co., of California

1231 W MARLBORO AVE

<u>Year</u>	<u>Uses</u>	<u>Source</u>
1995	Brady B	Pacific Bell
1994	BRADY, BARBARA A	Cole Information Services
1991	Brady B	Pacific Bell
1986	Brady B	Pacific Bell
1980	Brady B	Pacific Telephone
1975	Brady Barbara	Luskey Brothers & Co., Inc.

FINDINGS

<u>Year</u>	<u>Uses</u>	<u>Source</u>
1970	Brady Mike	General Telephone Co., of California

1236 W MARLBORO AVE

<u>Year</u>	<u>Uses</u>	<u>Source</u>
1995	Mc Maken Herbert R	Pacific Bell
1991	Mc Maken Herbert R	Pacific Bell
1986	Mc Maken Herbert R	Pacific Bell
1980	Mc Maken Herbert R	Pacific Telephone
1975	McMaken Herbert R	Luskey Brothers & Co., Inc.
1970	Mc Maken Herbert R	General Telephone Co., of California

1237 W MARLBORO AVE

<u>Year</u>	<u>Uses</u>	<u>Source</u>
1995	Hammond Robt E	Pacific Bell
1994	HAMMOND, ROBERT E	Cole Information Services
1991	Hammond Robt E	Pacific Bell
1986	Hammond Robt E	Pacific Bell
1980	Hammonc L lobt E	Pacific Telephone
1975	Hammond Robt E	Luskey Brothers & Co., Inc.

W ROMNEYA DR

902 W ROMNEYA DR

<u>Year</u>	<u>Uses</u>	<u>Source</u>
2009	ANTONIO RIZO	Cole Information Services
1999	ANTONIO RIZO	Cole Information Services

906 W ROMNEYA DR

<u>Year</u>	<u>Uses</u>	<u>Source</u>
2015	OCCUPANT UNKNOWN	Cole Information Services
	MARIA SANTIAGO	Cole Information Services
2009	OCCUPANT UNKNOWN	Cole Information Services
2004	OCCUPANT UNKNOWN	Cole Information Services
1991	Romo Brandy	Pacific Bell
1980	Cassford Keith	Pacific Telephone

FINDINGS

<u>Year</u>	<u>Uses</u>	<u>Source</u>
1975	Surrells Loraine	Luskey Brothers & Co., Inc.
1970	Surrells Loraine	General Telephone Co., of California
1966	Checkwood Wayne D	Pacific Telephone
1961	WM POWER a a KE 3 aa	Luskey Brothers & Co.,
	GW MCMAMON a PR 4 aa	Luskey Brothers & Co.,

908 W ROMNEYA DR

<u>Year</u>	<u>Uses</u>	<u>Source</u>
2015	ANTONIO RIZO	Cole Information Services
	OCCUPANT UNKNOWN	Cole Information Services
2009	JOSE RAMIREZ	Cole Information Services
	OCCUPANT UNKNOWN	Cole Information Services
2004	JOSE RAMIREZ	Cole Information Services
	OCCUPANT UNKNOWN	Cole Information Services
	ANTONIO RIZO	Cole Information Services
1999	JOSE RAMIREZ	Cole Information Services
1991	Lauyans M E	Pacific Bell
1986	Lauyans M E	Pacific Bell
1980	Lauyans M E	Pacific Telephone
1975	Englund R A	Luskey Brothers & Co., Inc.
1966	Whitford Carrie E	Pacific Telephone
	Gunter Kenneth W	Pacific Telephone
1961	A ZINBERGS	Luskey Brothers & Co.,

914 W ROMNEYA DR

<u>Year</u>	<u>Uses</u>	<u>Source</u>
2015	JOSE GUTIERREZ	Cole Information Services
	FRANCISCA JIMENEZ	Cole Information Services
2009	GLORIA ORTIZ	Cole Information Services
	EDUVIGES GONZALEZ	Cole Information Services
2004	GREGORIA MARTINEZ	Cole Information Services
	ANA GUTIERREZ	Cole Information Services
	GLORIA ORTIZ	Cole Information Services
	FRANCISCA JIMENEZ	Cole Information Services

FINDINGS

<u>Year</u>	<u>Uses</u>	<u>Source</u>
1999	GLORIA ORTIZ	Cole Information Services
	EDUVIGES GONZALEZ	Cole Information Services
1995	Castillo Ismael & Rosa M	Pacific Bell
1994	LOPEZ, JOSE A	Cole Information Services
1986	Pruett M	Pacific Bell
1980	Puente E	Pacific Telephone
	Dupree John W Jr	Pacific Telephone
	Maul Ron	Pacific Telephone
	edham JM	Pacific Telephone
1975	Hernandez Alberto	Luskey Brothers & Co., Inc.
1970	Kw ong Jas	General Telephone Co., of California
	Morales Ramiro	General Telephone Co., of California
1966	Strand G F	Pacific Telephone
	Craw ford Mary P	Pacific Telephone
	Craw ford Henry H	Pacific Telephone

918 W ROMNEYA DR

<u>Year</u>	<u>Uses</u>	<u>Source</u>
2015	JULIAN HERNANDEZ	Cole Information Services
	NINE EIGHTEEN APARTMENTS	Cole Information Services
	ERICA PINEDA	Cole Information Services
	PEDRO MORALES	Cole Information Services
	YANET JACOBO	Cole Information Services
	LORENA ROBLES	Cole Information Services
	MICHAEL CARDONA	Cole Information Services
	FABIOLA GOMEZ	Cole Information Services
	ANAYELLY ESCAMILLA	Cole Information Services
	TRINIDAD CORTEZ	Cole Information Services
	ANNA BELTRAN	Cole Information Services
	LIBRADA MARTINEZ	Cole Information Services
	LIBRADO LOPEZ	Cole Information Services
	ROCIO JJON	Cole Information Services
	LUIS AGUILAR	Cole Information Services

FINDINGS

<u>Year</u>	<u>Uses</u>	<u>Source</u>
2015	MARIA ZAVALA	Cole Information Services
	P MARTINEZ	Cole Information Services
	NORMA GONZALEZ	Cole Information Services
	TAMARA AGUIRRE	Cole Information Services
	LINDA AGUIRRE	Cole Information Services
	ELIA SALAZAR	Cole Information Services
	ROGER PRINCE	Cole Information Services
	MONICA HERNANDEZ	Cole Information Services
2009	NINE EIGHTEEN APARTMENTS INC	Cole Information Services
	LORENA ROBLES	Cole Information Services
	IRMA PAZ	Cole Information Services
	MARIA GONZALEZ	Cole Information Services
	MOSQUEDA RAFAEL	Cole Information Services
	ALFONSO MELGOZA	Cole Information Services
	MARIA MEDINA	Cole Information Services
	LUIS RODRIGUEZ	Cole Information Services
	CLAUDIA FELIPE	Cole Information Services
	CRYSTAL LOPEZ	Cole Information Services
	MARIA MINARO	Cole Information Services
	JOSE ALBA	Cole Information Services
	MARIA ZAVALA	Cole Information Services
	CARLOS PEREZ	Cole Information Services
	A VARGAS	Cole Information Services
	TAMARA AGUIRRE	Cole Information Services
	JULIAN HERNANDEZ	Cole Information Services
	MANUEL NAVARRO	Cole Information Services
	MAYRA BASURTO	Cole Information Services
	JESUS RODARTE	Cole Information Services
MARISOL REZA	Cole Information Services	
CRISTINA ALONZO	Cole Information Services	
MARCO ESPARZA	Cole Information Services	
ALEXZEJEF HERNANDEZ	Cole Information Services	

FINDINGS

<u>Year</u>	<u>Uses</u>	<u>Source</u>
2009	LORENA SERRATO	Cole Information Services
	JUAN GARCIA	Cole Information Services
2004	NINE EIGHTEEN APARTMENTS	Cole Information Services
	RAFAEL QUNITERO	Cole Information Services
	JAVIER TOLEDO	Cole Information Services
	MARIA JIMENEZ	Cole Information Services
	LORENA ROBLES	Cole Information Services
	MARIA HARO	Cole Information Services
	JOSE NAVARRO	Cole Information Services
	MAYRA BASURTO	Cole Information Services
	TAMARA AGUIRRE	Cole Information Services
	DORIS RAMOS	Cole Information Services
	GRISELDA DELACRUZ	Cole Information Services
	CARLOS PEREZ	Cole Information Services
	MIGUEL RAMIREZ	Cole Information Services
	H MARTINEZ	Cole Information Services
	MARCO CARMONA	Cole Information Services
	ABEL NORIEGA	Cole Information Services
	RODRIGO RANGEL	Cole Information Services
TROY MEYER	Cole Information Services	
1999	MARIA MEDINA	Cole Information Services
	ALFONSO MELGOZA	Cole Information Services
	MOSQUEDA RAFAEL	Cole Information Services
	MARIA GONZALEZ	Cole Information Services
	IRMA PAZ	Cole Information Services
	NINE EIGHTEEN APARTMENTS	Cole Information Services
	LORENA SERRATO	Cole Information Services
	ALEXZEJEF HERNANDEZ	Cole Information Services
	MARCO ESPARZA	Cole Information Services
	CRISTINA ALONZO	Cole Information Services
	MARISOL REZA	Cole Information Services
JULIAN HERNANDEZ	Cole Information Services	

FINDINGS

<u>Year</u>	<u>Uses</u>	<u>Source</u>
1999	MANUEL NAVARRO	Cole Information Services
	TAMARA AGUIRRE	Cole Information Services
	A VARGAS	Cole Information Services
	CARLOS PEREZ	Cole Information Services
	MARIA ZAVALA	Cole Information Services
	JOSE ALBA	Cole Information Services
	CRYSTAL LOPEZ	Cole Information Services
	MARCO CARMONA	Cole Information Services
	MARIA MINARO	Cole Information Services
1995	Bonner Tom	Pacific Bell
	Nine Eighteen Apartments	Pacific Bell
	Verges Ramona Elvia	Pacific Bell
	Giron Palacios Rolando	Pacific Bell
	Mobley RScott	Pacific Bell
1994	LAZCANO, C	Cole Information Services
	NINE EIGHTEEN APTS	Cole Information Services
	LEE, K	Cole Information Services
1991	Bonner Tom	Pacific Bell
	Mobley R Scott	Pacific Bell
	Nine Eighteen Apartments	Pacific Bell
	Peterson Jim M	Pacific Bell
	Robinson Donnell	Pacific Bell
	Travis Robert C	Pacific Bell
1986	Anzora Vilma	Pacific Bell
	Freeman Don & Cindy	Pacific Bell
	Goldstein Tedd	Pacific Bell
	Johnston Scott	Pacific Bell
	Jones R Mr & Mrs	Pacific Bell
	Lorkovic M J	Pacific Bell
	Nguyen Tuan	Pacific Bell
	Pnm D	Pacific Bell

FINDINGS

<u>Year</u>	<u>Uses</u>	<u>Source</u>
1986	Rodnquez Alvaro M & Emelina	Pacific Bell
1980	Doan Dao	Pacific Telephone
	Fullerton Violet	Pacific Telephone
	Hofstetter Ted	Pacific Telephone
	Lorkovic M J	Pacific Telephone
	Rickter Edw Scott	Pacific Telephone
	Sanchez P J	Pacific Telephone
	Scott Kelith R	Pacific Telephone
	Crumly Yumiko C	Pacific Telephone
	Barraza Mike	Pacific Telephone
	Cruffly William mechl engr	Pacific Telephone
1970	Hiltscher Pete	General Telephone Co., of California
1966	Hiltscher Pete	Pacific Telephone
	Holden Bonnie	Pacific Telephone
1961	PJ HILTSCHER KE 5 aa	Luskey Brothers & Co.,

920 W ROMNEYA DR

<u>Year</u>	<u>Uses</u>	<u>Source</u>
1995	Court Royal Apartments	Pacific Bell
1991	Ayala Juan C	Pacific Bell
	Badesha Darshan	Pacific Bell
	Ramirez Juaver D	Pacific Bell
	Trujillo Jorge	Pacific Bell
	Vasquez Jesus	Pacific Bell
1986	Derro Vicente	Pacific Bell
	Diaz Tom	Pacific Bell
	Flores Mano G	Pacific Bell
	Nguyen Huy Quang	Pacific Bell
	Perez Juan T	Pacific Bell
	Rodnquez Raul	Pacific Bell
1980	eao Dat D	Pacific Telephone
	Derro Vicente	Pacific Telephone
	Dressier B J	Pacific Telephone

FINDINGS

<u>Year</u>	<u>Uses</u>	<u>Source</u>
1980	Hiavac John R	Pacific Telephone
	Ostlo Harry	Pacific Telephone
	Stuckey Richard L	Pacific Telephone
	Van Nguyen Linh	Pacific Telephone
	Nguyen Ln Van	Pacific Telephone
1975	Barnes A L	Luskey Brothers & Co., Inc.
	Duran Herbert Z	Luskey Brothers & Co., Inc.
	Dutton Lloyd L	Luskey Brothers & Co., Inc.
	Gonzalez Servando	Luskey Brothers & Co., Inc.
	Hatley R L	Luskey Brothers & Co., Inc.
	Law rence Stew art M Rev	Luskey Brothers & Co., Inc.
1970	Weir Florence V	General Telephone Co., of California
	Buecker John	General Telephone Co., of California
	Dutton Lloyd L	General Telephone Co., of California
	Hebard Don	General Telephone Co., of California
	Kay Alan	General Telephone Co., of California
	Mohs Melvin V	General Telephone Co., of California
	Slade Jay	General Telephone Co., of California
1966	Belanger Chas	Pacific Telephone
	Davison Craig	Pacific Telephone
	Draper Jos G	Pacific Telephone
	Jones Jas R	Pacific Telephone
	Lewis J M	Pacific Telephone
	Maginnis Darlene	Pacific Telephone
	Reeves Roger	Pacific Telephone
	Rogers Y R	Pacific Telephone
	St Clair Helen	Pacific Telephone
	Shelline Edw in	Pacific Telephone
	Stowe Herbert	Pacific Telephone
	Weir Florence V	Pacific Telephone

FINDINGS

930 W ROMNEYA DR

<u>Year</u>	<u>Uses</u>	<u>Source</u>
1966	Woodring Dean L	Pacific Telephone

1001 W ROMNEYA DR

<u>Year</u>	<u>Uses</u>	<u>Source</u>
1995	ANAHEIM PHARMACY HEALTH CARE CENTER	Pacific Bell
1991	Arena Frank DDS & Gerosa Warren J DDS	Pacific Bell

1011 W ROMNEYA DR

<u>Year</u>	<u>Uses</u>	<u>Source</u>
1995	Carmona Marco A	Pacific Bell

1023 W ROMNEYA DR

<u>Year</u>	<u>Uses</u>	<u>Source</u>
2015	OCCUPANT UNKNOWN	Cole Information Services
2009	REYNA GUTIERREZ	Cole Information Services
2004	DONACIANO MACHUCA	Cole Information Services
1999	REYNA GUTIERREZ	Cole Information Services
1995	Amthor E	Pacific Bell
1994	AMTHOR, E	Cole Information Services
1991	Amthor E	Pacific Bell
1975	Royer N R	Luskey Brothers & Co., Inc.
1966	Hourigan Nina	Pacific Telephone
	Hourigan A C	Pacific Telephone
1961	C DAHL a o PR 4 aa	Luskey Brothers & Co.,

1024 W ROMNEYA DR

<u>Year</u>	<u>Uses</u>	<u>Source</u>
2015	OCCUPANT UNKNOWN	Cole Information Services
2009	OCCUPANT UNKNOWN	Cole Information Services
2004	OCCUPANT UNKNOWN	Cole Information Services
1986	Cook Lois	Pacific Bell
1975	Cook Lois	Luskey Brothers & Co., Inc.
1970	Cook Lois	General Telephone Co., of California

FINDINGS

<u>Year</u>	<u>Uses</u>	<u>Source</u>
1966	Cook Ted R A	Pacific Telephone
1961	RA COOK KE 5 aa	Luskey Brothers & Co.,
1025 W ROMNEYA DR		
<u>Year</u>	<u>Uses</u>	<u>Source</u>
2015	OCCUPANT UNKNOWN	Cole Information Services
2009	CONSUELO ROBLEDO	Cole Information Services
2004	JOAQUIN GUZMAN	Cole Information Services
1995	Wogberg A	Pacific Bell
1994	WOGBERG, CARL O	Cole Information Services
1991	Wogberg Carl O	Pacific Bell
1975	Wogberg Carl O	Luskey Brothers & Co., Inc.
1970	Wogberg Carl O	General Telephone Co., of California
1966	Wogberg Carl O	Pacific Telephone
1961	ES PACHUTA a a PR 2 aa	Luskey Brothers & Co.,

1030 W ROMNEYA DR

<u>Year</u>	<u>Uses</u>	<u>Source</u>
2015	HUGO LUA	Cole Information Services
	JOSE TAVAREZ	Cole Information Services
2009	JOSE TAVAREZ	Cole Information Services
	TIM HO	Cole Information Services
	HUGO LUA	Cole Information Services
2004	LUA ALBERTO	Cole Information Services
	JAVIER GUZMAN	Cole Information Services
1999	TIM HO	Cole Information Services
	JOSE TAVAREZ	Cole Information Services
	HUGO LUA	Cole Information Services
1995	Ontideros Pascual	Pacific Bell
1994	VIEN, NU	Cole Information Services
	CHAUV, GYI	Cole Information Services
	ONTIDEROS, PASCUAL	Cole Information Services
	ENG, TAY	Cole Information Services
1991	Chauv Gyn	Pacific Bell

FINDINGS

<u>Year</u>	<u>Uses</u>	<u>Source</u>
1991	Ontideros Pascual	Pacific Bell
	Ontiveros Allen & Lisa	Pacific Bell
	Vien Nu	Pacific Bell
1986	Siv Touy	Pacific Bell
	Frabotta Roland	Pacific Bell
	Serna Leopoldo	Pacific Bell
1980	Haymaker Eugene E	Pacific Telephone
	Hooke Henry E	Pacific Telephone
1975	Haymaker Eugene E	Luskey Brothers & Co., Inc.
1970	Donner Helmut	General Telephone Co., of California
1966	Haymaker Eugene E	Pacific Telephone
	Filadelfia Wm	Pacific Telephone
	England Russell B	Pacific Telephone
1961	AG KOUSTICK KE 5 aa	Luskey Brothers & Co.,
	HC ANDERSON a PR 4 aa	Luskey Brothers & Co.,

1031 W ROMNEYA DR

<u>Year</u>	<u>Uses</u>	<u>Source</u>
2015	JOSE OLIVARES	Cole Information Services
2009	EDWARD VEGA	Cole Information Services
2004	EJUSEVIO MATA	Cole Information Services
1999	EDWARD VEGA	Cole Information Services
1995	Boupha Bounkhay	Pacific Bell
1994	THONGSAVANH, DIANNA	Cole Information Services
	BOUPHA, BETTY	Cole Information Services
1991	Boupha Bounkhay	Pacific Bell
	Bouquette Jon Paul He	Pacific Bell
	Thongsavanh Dianna	Pacific Bell
1970	Barnes R A	General Telephone Co., of California
1966	Barnes R A	Pacific Telephone
	Barnes Eleanor	Pacific Telephone
1961	RA BARNES o KF 5 aa	Luskey Brothers & Co.,

FINDINGS

1035 W ROMNEYA DR

<u>Year</u>	<u>Uses</u>	<u>Source</u>
2015	EZEQUIEL MARTINEZ	Cole Information Services
2009	LAZARO GRANADOS	Cole Information Services
2004	TERRY GRAVES	Cole Information Services
1999	LAZARO GRANADOS	Cole Information Services
1994	GRAVES, ROBERT C	Cole Information Services
1991	Graves Robt C	Pacific Bell
1986	Graves Robt C	Pacific Bell
1975	Avemaria John	Luskey Brothers & Co., Inc.
1970	Avemaria John	General Telephone Co., of California
1966	Avemaria John	Pacific Telephone
1961	J AVEMARIA KE 5 aa	Luskey Brothers & Co.,

1036 W ROMNEYA DR

<u>Year</u>	<u>Uses</u>	<u>Source</u>
2015	ANGEL LIVE	Cole Information Services
	JOSE TENA	Cole Information Services
2009	JUAN TENA	Cole Information Services
	FUENTE DE SALUD	Cole Information Services
2004	ANGEL LIVE	Cole Information Services
	JUAN TENA	Cole Information Services
1999	JUAN TENA	Cole Information Services
	LIVE ANGEL	Cole Information Services
1995	Cortex Jose Javier	Pacific Bell
1994	STINEAN, IONEL	Cole Information Services
1991	Stinean Ionel	Pacific Bell
1980	OMeara Ardis A	Pacific Telephone
	Goy Franklin R	Pacific Telephone
1975	Wesner Helen	Luskey Brothers & Co., Inc.
1970	Wesner Helen	General Telephone Co., of California
1966	Holladay Pack M	Pacific Telephone
	Wesner Helen	Pacific Telephone
1961	R WESNER a K 9 aa	Luskey Brothers & Co.,

FINDINGS

1100 W ROMNEYA DR

<u>Year</u>	<u>Uses</u>	<u>Source</u>
1936	Mrs F P Smith	Western Directory Co.

1106 W ROMNEYA DR

<u>Year</u>	<u>Uses</u>	<u>Source</u>
1961	RJ KLUVER	Luskey Brothers & Co.,

1116 W ROMNEYA DR

<u>Year</u>	<u>Uses</u>	<u>Source</u>
2015	ALFREDO LOPEZ	Cole Information Services
	BOUARIPHAN SUNDARA	Cole Information Services
2009	BOUARIPHAN SUNDARA	Cole Information Services
	GERARD TUCKER	Cole Information Services
2004	GERARD TUCKER	Cole Information Services
	BOUARIPHAN SUNDARA	Cole Information Services
	MARTHA MENDOZA	Cole Information Services
1999	BOUARIPHAN SUNDARA	Cole Information Services
	GERARD TUCKER	Cole Information Services
1986	Rader Geo W	Pacific Bell
	Campbell Harry	Pacific Bell
	Maples Bruce	Pacific Bell
1975	Palacios Raul R	Luskey Brothers & Co., Inc.
	Palacios Jennie	Luskey Brothers & Co., Inc.
	Lujan Epigmenio	Luskey Brothers & Co., Inc.
	Hargrave Ronald E	Luskey Brothers & Co., Inc.

1120 W ROMNEYA DR

<u>Year</u>	<u>Uses</u>	<u>Source</u>
2015	ALBERTO QUINTERO	Cole Information Services
	TERESA NUNO	Cole Information Services
	SAMANTHA PEREIRA	Cole Information Services
2009	HEULISES RAMIREZ	Cole Information Services
	TERESA NUNO	Cole Information Services
2004	MIRIAM RAMIREZ	Cole Information Services

FINDINGS

<u>Year</u>	<u>Uses</u>	<u>Source</u>
2004	DANIEL GARCIA	Cole Information Services
	LILLIA GARAY	Cole Information Services
	ROMELIO MATA	Cole Information Services
	E SANCHEZ	Cole Information Services
1999	HEULISES RAMIREZ	Cole Information Services
	TERESA NUNO	Cole Information Services
1995	Noriega Maximo	Pacific Bell
1991	Holcomb Roy H	Pacific Bell
1980	i Maxey Kenneth J	Pacific Telephone
	Andrew s N	Pacific Telephone
	Sheaffer Norman	Pacific Telephone
1975	Williams Lloyd	Luskey Brothers & Co., Inc.
1966	Madson Anita	Pacific Telephone

1124 W ROMNEYA DR

<u>Year</u>	<u>Uses</u>	<u>Source</u>
2015	JUANA CAZARES	Cole Information Services
	ELVIRA ROCHA	Cole Information Services
	JOEL GONZALEZ	Cole Information Services
	CONSTANZA CANELA	Cole Information Services
2009	ESPERANZA ORTIZ	Cole Information Services
	MANUEL SAUCEDA	Cole Information Services
	ELVIRA ROCHA	Cole Information Services
	VANESSA CAMPOS	Cole Information Services
2004	BENJAMIN RODRIGUEZ	Cole Information Services
	MARTHA LOPEZ	Cole Information Services
	JAIME ROCHA	Cole Information Services
1999	ESPERANZA ORTIZ	Cole Information Services
1991	Estrada Andrea	Pacific Bell
	Estrada Alvaro Ho	Pacific Bell
	Estrada Allison C C	Pacific Bell
	Estrada Alicia M	Pacific Bell
1986	Smith Y L	Pacific Bell

FINDINGS

<u>Year</u>	<u>Uses</u>	<u>Source</u>
1986	A ivavah Mirmohlamuned K	Pacific Bell
	Harasztia Pal	Pacific Bell
	Rauno Rigoberto	Pacific Bell
	Smith Nettie B	Pacific Bell
1980	Smith Nettle B	Pacific Telephone
	Smith Y Y	Pacific Telephone
1975	Cabrera E	Luskey Brothers & Co., Inc.
	Low e Dale L	Luskey Brothers & Co., Inc.
	Low e Morris C	Luskey Brothers & Co., Inc.
1970	Quackenbulsh Marvin	General Telephone Co., of California
	Allan David R	General Telephone Co., of California
1966	Baker Jas L	Pacific Telephone
	Barkley John	Pacific Telephone

1128 W ROMNEYA DR

<u>Year</u>	<u>Uses</u>	<u>Source</u>
2015	JESUS SANCHEZ	Cole Information Services
	MINERVA GOMEZ	Cole Information Services
	REFUGIO GUZMAN	Cole Information Services
2009	LAURA MARRON	Cole Information Services
	JESUS SANCHEZ	Cole Information Services
	JESUS ARIZMENDI	Cole Information Services
	LUCERO BARRON	Cole Information Services
	ALBERT MEJIA	Cole Information Services
2004	R CANDELARIO	Cole Information Services
	GEORGE FRANKS	Cole Information Services
1999	ALBERT MEJIA	Cole Information Services
	JESUS ARIZMENDI	Cole Information Services
1994	RODRIGUEZ, ARMANDO	Cole Information Services
1991	Cordero Fernando	Pacific Bell
	Rodriguez Santa	Pacific Bell
1986	Russell J P	Pacific Bell
1975	Voigt Susan	Luskey Brothers & Co., Inc.

FINDINGS

<u>Year</u>	<u>Uses</u>	<u>Source</u>
1970	Cherry B	General Telephone Co., of California
1966	Briggs Gary	Pacific Telephone
	Taylor Tim	Pacific Telephone
	Wilson Peter	Pacific Telephone

1130 W ROMNEYA DR

<u>Year</u>	<u>Uses</u>	<u>Source</u>
1970	Oshiro Lloyd	General Telephone Co., of California

1134 W ROMNEYA DR

<u>Year</u>	<u>Uses</u>	<u>Source</u>
2015	ADRIAN LOPEZ	Cole Information Services
	RENE CERRARAS	Cole Information Services
	SANDRA MAGANA	Cole Information Services
2009	SILVIA ARZATE	Cole Information Services
	SANDRA MAGANA	Cole Information Services
2004	GUADALUPE SANCHEZ	Cole Information Services
	ROSARIO APARICIO	Cole Information Services
	SILVIA ARZATE	Cole Information Services
1999	SILVIA ARZATE	Cole Information Services
1991	Williams Brenda D	Pacific Bell
1986	Lutfi Ghulan S	Pacific Bell
1980	Pitmen Chas	Pacific Telephone
	Meckler B J	Pacific Telephone
	Mecklerf T	Pacific Telephone
	Tw arog W E	Pacific Telephone
1975	Minner Jas R	Luskey Brothers & Co., Inc.
	Ream Fred II	Luskey Brothers & Co., Inc.
1966	Taurman Doris	Pacific Telephone

1138 W ROMNEYA DR

<u>Year</u>	<u>Uses</u>	<u>Source</u>
2015	RAUL GOMEZ	Cole Information Services
	ZEIDI AQUINO	Cole Information Services

FINDINGS

<u>Year</u>	<u>Uses</u>	<u>Source</u>
2009	RAUL GOMEZ	Cole Information Services
	JORGE GALLEGOS	Cole Information Services
	REFUGIO AYALA	Cole Information Services
2004	MANUEL LOZOYA	Cole Information Services
	ROSA GUTIERREZ	Cole Information Services
1999	REFUGIO AYALA	Cole Information Services
	RAUL GOMEZ	Cole Information Services
1995	De La Torre William	Pacific Bell
	Jordan Shaw n	Pacific Bell
	dela Torre Valle Emma	Pacific Bell
1994	RODRIGUEZ, ARNULFO	Cole Information Services
	DELATORREVALLE, EMMA	Cole Information Services
1991	Rodriguez Arnulfo	Pacific Bell
1986	Ferguson Julie B	Pacific Bell
1980	Bouiza Roberto	Pacific Telephone
	Andrew s David & Theresa	Pacific Telephone
1975	Messer Ralph V Jr	Luskey Brothers & Co., Inc.
1970	War ler Stuart L	General Telephone Co., of California
	Worth David R	General Telephone Co., of California
	Martin David L	General Telephone Co., of California
	Martin Margaret	General Telephone Co., of California
1966	Brow n Geo D Jr	Pacific Telephone

1142 W ROMNEYA DR

<u>Year</u>	<u>Uses</u>	<u>Source</u>
2015	GUZMAN OSORIO	Cole Information Services
	JUAN ZENDEJAS	Cole Information Services
2009	ELOSIA GARCIA	Cole Information Services
	MARDIA CHAPARRO	Cole Information Services
2004	OCCUPANT UNKNOWN	Cole Information Services
	MARCELLINO BORBES	Cole Information Services
	RAQUEL PRADO	Cole Information Services
	GERMAN BERNAL	Cole Information Services

FINDINGS

<u>Year</u>	<u>Uses</u>	<u>Source</u>
2004	LUIS TERRON	Cole Information Services
	BLANCA RUIZ	Cole Information Services
1999	YOLANDA ROJANO	Cole Information Services
1986	Adam Doratha	Pacific Bell
1980	Adam Doratha	Pacific Telephone
1975	Stull John A	Luskey Brothers & Co., Inc.
	Kreiter Karen	Luskey Brothers & Co., Inc.
	Adam Doratha	Luskey Brothers & Co., Inc.
	La Valle Lorell	Luskey Brothers & Co., Inc.
1970	Crozier Mark	General Telephone Co., of California
	Crozier Carol	General Telephone Co., of California
1961	SJ LAFORTUNE KE 3 aa	Luskey Brothers & Co.,

1181 W ROMNEYA DR

<u>Year</u>	<u>Uses</u>	<u>Source</u>
1995	Sanger David C MD	Pacific Bell

1188 W ROMNEYA DR

<u>Year</u>	<u>Uses</u>	<u>Source</u>
2009	MELISSA KUHL	Cole Information Services
2004	MELISSA KUHL	Cole Information Services
1999	MELISSA KUHL	Cole Information Services

1203 W ROMNEYA DR

<u>Year</u>	<u>Uses</u>	<u>Source</u>
2015	SANTIAGO REYES	Cole Information Services
2009	SANTIAGO REYES	Cole Information Services
2004	AMEDEO SCALI	Cole Information Services
1999	SANTIAGO REYES	Cole Information Services
1970	Sca N Amedee A	General Telephone Co., of California
1966	Scali Amedeo A	Pacific Telephone
1961	AA SCALT a a KE 3 aa	Luskey Brothers & Co.,

FINDINGS

1207 W ROMNEYA DR

<u>Year</u>	<u>Uses</u>	<u>Source</u>
2015	ANALaura BALtAZAR	Cole Information Services
2009	OCCUPANT UNKNOWN	Cole Information Services
2004	OCCUPANT UNKNOWN	Cole Information Services
1991	Paul Michael C	Pacific Bell
1986	Paul Michael C	Pacific Bell
1980	Paul Michael C	Pacific Telephone
1975	Hysom Paul	Luskey Brothers & Co., Inc.
1966	Hysom Paul	Pacific Telephone
1961	P HYSOM a KE 5 aa	Luskey Brothers & Co.,

1211 W ROMNEYA DR

<u>Year</u>	<u>Uses</u>	<u>Source</u>
1961	DL WILLIAMS a a K 3 aa	Luskey Brothers & Co.,

1213 W ROMNEYA DR

<u>Year</u>	<u>Uses</u>	<u>Source</u>
2015	JOSE VIVEROS	Cole Information Services
2009	DULCE ENCINAS	Cole Information Services
2004	JORGE GARCIA	Cole Information Services
1999	DULCE ENCINAS	Cole Information Services
1961	BL HICHENS a PR 4 aa	Luskey Brothers & Co.,

1217 W ROMNEYA DR

<u>Year</u>	<u>Uses</u>	<u>Source</u>
2015	MARIA ALVAREZ	Cole Information Services
2009	JESUS ALVAREZ	Cole Information Services
2004	JESUS ALVAREZ	Cole Information Services
1999	JESUS ALVAREZ	Cole Information Services
1991	Delgadillo Casimiro R	Pacific Bell
1986	Delgadillo Casimiro R	Pacific Bell
1975	Pevahouse D	Luskey Brothers & Co., Inc.
1970	Yuhnke Richard H	General Telephone Co., of California
1966	Yuhnke Richard H	Pacific Telephone

FINDINGS

<u>Year</u>	<u>Uses</u>	<u>Source</u>
1961	KL FERREE PR 2 aa	Luskey Brothers & Co.,

W ROMNIOYA DR

1030 W ROMNIOYA DR

<u>Year</u>	<u>Uses</u>	<u>Source</u>
1995	Life Plus Discover Recovery Of Martin Luther Hospital	Pacific Bell

FINDINGS

ADJOINING PROPERTY: ADDRESSES NOT IDENTIFIED IN RESEARCH SOURCE

The following Adjoining Property addresses were researched for this report, and the addresses were not identified in research source.

<u>Address Researched</u>	<u>Address Not Identified in Research Source</u>
1001 W ROMNEYA DR	2015, 2009, 2004, 2002, 2001, 1999, 1997, 1994, 1992, 1986, 1980, 1975, 1971, 1970, 1966, 1965, 1961, 1960, 1956, 1955, 1952, 1950, 1946, 1945, 1941, 1936, 1930, 1926, 1925, 1922, 1921, 1920
1004 BREWSTER AVE	2015, 2009, 2004, 2002, 2001, 1999, 1997, 1995, 1994, 1992, 1991, 1986, 1980, 1975, 1971, 1970, 1966, 1965, 1960, 1956, 1955, 1952, 1950, 1946, 1945, 1941, 1936, 1930, 1926, 1925, 1922, 1921, 1920
1004 BREWSTER AVE W	2015, 2009, 2004, 2002, 2001, 1999, 1997, 1995, 1994, 1992, 1991, 1986, 1980, 1975, 1971, 1970, 1966, 1965, 1961, 1960, 1956, 1955, 1952, 1950, 1946, 1945, 1941, 1936, 1930, 1926, 1925, 1922, 1921, 1920
1004 W BREWSTER AVE	2015, 2009, 2004, 2002, 2001, 1999, 1997, 1994, 1992, 1971, 1965, 1961, 1960, 1956, 1955, 1952, 1950, 1946, 1945, 1941, 1936, 1930, 1926, 1925, 1922, 1921, 1920
1004 W BREWSTER AVE	2002, 2001, 1997, 1995, 1992, 1991, 1986, 1980, 1975, 1971, 1970, 1966, 1965, 1961, 1960, 1956, 1955, 1952, 1950, 1946, 1945, 1941, 1936, 1930, 1926, 1925, 1922, 1921, 1920
1005 BREWSTER AVE	2015, 2009, 2004, 2002, 2001, 1999, 1997, 1995, 1994, 1992, 1991, 1986, 1980, 1975, 1971, 1970, 1966, 1965, 1960, 1956, 1955, 1952, 1950, 1946, 1945, 1941, 1936, 1930, 1926, 1925, 1922, 1921, 1920
1005 BREWSTER AVE W	2015, 2009, 2004, 2002, 2001, 1999, 1997, 1995, 1994, 1992, 1991, 1986, 1980, 1975, 1971, 1966, 1965, 1961, 1960, 1956, 1955, 1952, 1950, 1946, 1945, 1941, 1936, 1930, 1926, 1925, 1922, 1921, 1920
1005 W BREWSTER AVE	2015, 2009, 2004, 2002, 2001, 1999, 1997, 1994, 1992, 1971, 1965, 1961, 1960, 1956, 1955, 1952, 1950, 1946, 1945, 1941, 1936, 1930, 1926, 1925, 1922, 1921, 1920
1005 W BREWSTER AVE	2002, 2001, 1997, 1995, 1992, 1991, 1986, 1980, 1975, 1971, 1970, 1966, 1965, 1961, 1960, 1956, 1955, 1952, 1950, 1946, 1945, 1941, 1936, 1930, 1926, 1925, 1922, 1921, 1920
1010 MARLBORO AVE W	2015, 2009, 2004, 2002, 2001, 1999, 1997, 1995, 1994, 1992, 1991, 1986, 1980, 1975, 1971, 1966, 1965, 1961, 1960, 1956, 1955, 1952, 1950, 1946, 1945, 1941, 1936, 1930, 1926, 1925, 1922, 1921, 1920
1010 W MARLBORO AVE	2015, 2009, 2004, 2002, 2001, 1999, 1997, 1995, 1994, 1992, 1991, 1975, 1971, 1970, 1965, 1961, 1960, 1956, 1955, 1952, 1950, 1946, 1945, 1941, 1936, 1930, 1926, 1925, 1922, 1921, 1920
1010 W MARLBORO AVE	2002, 2001, 1997, 1995, 1994, 1992, 1991, 1986, 1980, 1975, 1971, 1970, 1966, 1965, 1961, 1960, 1956, 1955, 1952, 1950, 1946, 1945, 1941, 1936, 1930, 1926, 1925, 1922, 1921, 1920
1011 MARLBORO LN W	2015, 2009, 2004, 2002, 2001, 1999, 1997, 1995, 1994, 1992, 1991, 1986, 1980, 1971, 1970, 1966, 1965, 1961, 1960, 1956, 1955, 1952, 1950, 1946, 1945, 1941, 1936, 1930, 1926, 1925, 1922, 1921, 1920
1011 W MARLBORO AVE	2015, 2009, 2004, 2002, 2001, 1999, 1997, 1995, 1994, 1992, 1986, 1980, 1975, 1971, 1970, 1966, 1965, 1961, 1960, 1956, 1955, 1952, 1950, 1946, 1945, 1941, 1936, 1930, 1926, 1925, 1922, 1921, 1920

FINDINGS

<u>Address Researched</u>	<u>Address Not Identified in Research Source</u>
1019 MARLBORO AVE W	2015, 2009, 2004, 2002, 2001, 1999, 1997, 1995, 1994, 1992, 1991, 1986, 1980, 1975, 1971, 1966, 1965, 1961, 1960, 1956, 1955, 1952, 1950, 1946, 1945, 1941, 1936, 1930, 1926, 1925, 1922, 1921, 1920
1019 W MARLBORO AVE	2015, 2009, 2004, 2002, 2001, 1999, 1997, 1994, 1992, 1971, 1965, 1961, 1960, 1956, 1955, 1952, 1950, 1946, 1945, 1941, 1936, 1930, 1926, 1925, 1922, 1921, 1920
1019 W MARLBORO AVE	2002, 2001, 1997, 1995, 1994, 1992, 1991, 1986, 1980, 1975, 1971, 1970, 1966, 1965, 1961, 1960, 1956, 1955, 1952, 1950, 1946, 1945, 1941, 1936, 1930, 1926, 1925, 1922, 1921, 1920
1023 W ROMNEYA DR	2002, 2001, 1997, 1995, 1992, 1991, 1986, 1980, 1975, 1971, 1970, 1966, 1965, 1961, 1960, 1956, 1955, 1952, 1950, 1946, 1945, 1941, 1936, 1930, 1926, 1925, 1922, 1921, 1920
1023 W ROMNEYA DR	2015, 2009, 2004, 2002, 2001, 1999, 1997, 1994, 1992, 1986, 1980, 1971, 1970, 1965, 1960, 1956, 1955, 1952, 1950, 1946, 1945, 1941, 1936, 1930, 1926, 1925, 1922, 1921, 1920
1024 ROMNEYA DR W	2015, 2009, 2004, 2002, 2001, 1999, 1997, 1995, 1994, 1992, 1991, 1986, 1980, 1975, 1971, 1966, 1965, 1961, 1960, 1956, 1955, 1952, 1950, 1946, 1945, 1941, 1936, 1930, 1926, 1925, 1922, 1921, 1920
1024 W ROMNEYA DR	2015, 2009, 2004, 2002, 2001, 1999, 1997, 1995, 1994, 1992, 1991, 1980, 1971, 1965, 1960, 1956, 1955, 1952, 1950, 1946, 1945, 1941, 1936, 1930, 1926, 1925, 1922, 1921, 1920
1024 W ROMNEYA DR	2002, 2001, 1999, 1997, 1995, 1994, 1992, 1991, 1986, 1980, 1975, 1971, 1970, 1966, 1965, 1961, 1960, 1956, 1955, 1952, 1950, 1946, 1945, 1941, 1936, 1930, 1926, 1925, 1922, 1921, 1920
1025 ROMNEYA DR W	2015, 2009, 2004, 2002, 2001, 1999, 1997, 1995, 1994, 1992, 1991, 1986, 1980, 1975, 1971, 1966, 1965, 1961, 1960, 1956, 1955, 1952, 1950, 1946, 1945, 1941, 1936, 1930, 1926, 1925, 1922, 1921, 1920
1025 W ROMNEYA DR	2015, 2009, 2004, 2002, 2001, 1999, 1997, 1994, 1992, 1986, 1980, 1971, 1965, 1960, 1956, 1955, 1952, 1950, 1946, 1945, 1941, 1936, 1930, 1926, 1925, 1922, 1921, 1920
1025 W ROMNEYA DR	2002, 2001, 1999, 1997, 1995, 1992, 1991, 1986, 1980, 1975, 1971, 1970, 1966, 1965, 1961, 1960, 1956, 1955, 1952, 1950, 1946, 1945, 1941, 1936, 1930, 1926, 1925, 1922, 1921, 1920
1026 BREWSTER AVE	2015, 2009, 2004, 2002, 2001, 1999, 1997, 1995, 1994, 1992, 1991, 1986, 1980, 1975, 1971, 1970, 1966, 1965, 1960, 1956, 1955, 1952, 1950, 1946, 1945, 1941, 1936, 1930, 1926, 1925, 1922, 1921, 1920
1026 BREWSTER AVE W	2015, 2009, 2004, 2002, 2001, 1999, 1997, 1995, 1994, 1992, 1991, 1986, 1980, 1975, 1971, 1966, 1965, 1961, 1960, 1956, 1955, 1952, 1950, 1946, 1945, 1941, 1936, 1930, 1926, 1925, 1922, 1921, 1920
1026 W BREWSTER AVE	2015, 2009, 2004, 2002, 2001, 1999, 1997, 1994, 1992, 1991, 1971, 1966, 1965, 1961, 1960, 1956, 1955, 1952, 1950, 1946, 1945, 1941, 1936, 1930, 1926, 1925, 1922, 1921, 1920
1026 W BREWSTER AVE	2009, 2002, 2001, 1997, 1995, 1992, 1991, 1986, 1980, 1975, 1971, 1970, 1966, 1965, 1961, 1960, 1956, 1955, 1952, 1950, 1946, 1945, 1941, 1936, 1930, 1926, 1925, 1922, 1921, 1920
1027 BREWSTER AVE	2015, 2009, 2004, 2002, 2001, 1999, 1997, 1995, 1994, 1992, 1991, 1986, 1980, 1975, 1971, 1970, 1966, 1965, 1960, 1956, 1955, 1952, 1950, 1946, 1945, 1941, 1936, 1930, 1926, 1925, 1922, 1921, 1920

FINDINGS

<u>Address Researched</u>	<u>Address Not Identified in Research Source</u>
1033 W BREWSTER AVE	2002, 2001, 1997, 1995, 1992, 1991, 1986, 1980, 1975, 1971, 1970, 1966, 1965, 1961, 1960, 1956, 1955, 1952, 1950, 1946, 1945, 1941, 1936, 1930, 1926, 1925, 1922, 1921, 1920
1034 E ROMNEYA DR	2015, 2009, 2004, 2002, 2001, 1999, 1997, 1995, 1994, 1992, 1991, 1986, 1980, 1975, 1971, 1970, 1966, 1965, 1960, 1956, 1955, 1952, 1950, 1946, 1945, 1941, 1936, 1930, 1926, 1925, 1922, 1921, 1920
1035 ROMNEYA DR W	2015, 2009, 2004, 2002, 2001, 1999, 1997, 1995, 1994, 1992, 1991, 1986, 1980, 1975, 1971, 1966, 1965, 1961, 1960, 1956, 1955, 1952, 1950, 1946, 1945, 1941, 1936, 1930, 1926, 1925, 1922, 1921, 1920
1035 W ROMNEYA DR	2015, 2009, 2004, 2002, 2001, 1999, 1997, 1995, 1994, 1992, 1980, 1971, 1965, 1960, 1956, 1955, 1952, 1950, 1946, 1945, 1941, 1936, 1930, 1926, 1925, 1922, 1921, 1920
1035 W ROMNEYA DR	2002, 2001, 1997, 1995, 1992, 1991, 1986, 1980, 1975, 1971, 1970, 1966, 1965, 1961, 1960, 1956, 1955, 1952, 1950, 1946, 1945, 1941, 1936, 1930, 1926, 1925, 1922, 1921, 1920
1036 BREWSTER AVE	2015, 2009, 2004, 2002, 2001, 1999, 1997, 1995, 1994, 1992, 1991, 1986, 1980, 1975, 1971, 1970, 1966, 1965, 1960, 1956, 1955, 1952, 1950, 1946, 1945, 1941, 1936, 1930, 1926, 1925, 1922, 1921, 1920
1036 BREWSTER AVE W	2015, 2009, 2004, 2002, 2001, 1999, 1997, 1995, 1994, 1992, 1991, 1986, 1980, 1975, 1971, 1966, 1965, 1961, 1960, 1956, 1955, 1952, 1950, 1946, 1945, 1941, 1936, 1930, 1926, 1925, 1922, 1921, 1920
1036 ROMNEYA DR W	2015, 2009, 2004, 2002, 2001, 1999, 1997, 1995, 1994, 1992, 1991, 1986, 1980, 1975, 1971, 1966, 1965, 1961, 1960, 1956, 1955, 1952, 1950, 1946, 1945, 1941, 1936, 1930, 1926, 1925, 1922, 1921, 1920
1036 W BREWSTER AVE	2015, 2009, 2004, 2002, 2001, 1999, 1997, 1995, 1994, 1992, 1971, 1965, 1961, 1960, 1956, 1955, 1952, 1950, 1946, 1945, 1941, 1936, 1930, 1926, 1925, 1922, 1921, 1920
1036 W BREWSTER AVE	2002, 2001, 1997, 1995, 1994, 1992, 1991, 1986, 1980, 1975, 1971, 1970, 1966, 1965, 1961, 1960, 1956, 1955, 1952, 1950, 1946, 1945, 1941, 1936, 1930, 1926, 1925, 1922, 1921, 1920
1036 W ROMNEYA DR	2002, 2001, 1997, 1995, 1992, 1991, 1986, 1980, 1975, 1971, 1970, 1966, 1965, 1961, 1960, 1956, 1955, 1952, 1950, 1946, 1945, 1941, 1936, 1930, 1926, 1925, 1922, 1921, 1920
1036 W ROMNEYA DR	2015, 2009, 2004, 2002, 2001, 1999, 1997, 1994, 1992, 1986, 1971, 1965, 1960, 1956, 1955, 1952, 1950, 1946, 1945, 1941, 1936, 1930, 1926, 1925, 1922, 1921, 1920
1037 BREWSTER AVE	2015, 2009, 2004, 2002, 2001, 1999, 1997, 1995, 1994, 1992, 1991, 1986, 1980, 1975, 1971, 1970, 1966, 1965, 1960, 1956, 1955, 1952, 1950, 1946, 1945, 1941, 1936, 1930, 1926, 1925, 1922, 1921, 1920
1037 BREWSTER AVE W	2015, 2009, 2004, 2002, 2001, 1999, 1997, 1995, 1994, 1992, 1991, 1986, 1980, 1975, 1971, 1966, 1965, 1961, 1960, 1956, 1955, 1952, 1950, 1946, 1945, 1941, 1936, 1930, 1926, 1925, 1922, 1921, 1920
1037 W BREWSTER AVE	2015, 2009, 2004, 2002, 2001, 1999, 1997, 1995, 1994, 1992, 1991, 1986, 1971, 1965, 1961, 1960, 1956, 1955, 1952, 1950, 1946, 1945, 1941, 1936, 1930, 1926, 1925, 1922, 1921, 1920
1037 W BREWSTER AVE	2002, 2001, 1997, 1995, 1994, 1992, 1991, 1986, 1980, 1975, 1971, 1970, 1966, 1965, 1961, 1960, 1956, 1955, 1952, 1950, 1946, 1945, 1941, 1936, 1930, 1926, 1925, 1922, 1921, 1920

FINDINGS

<u>Address Researched</u>	<u>Address Not Identified in Research Source</u>
1124 N LOMBARD DR	2015, 2009, 2002, 2001, 1999, 1997, 1995, 1994, 1992, 1991, 1986, 1980, 1975, 1971, 1970, 1966, 1965, 1961, 1960, 1956, 1955, 1952, 1950, 1946, 1945, 1941, 1936, 1930, 1926, 1925, 1922, 1921, 1920
1124 ROMNEYA DR W	2015, 2009, 2004, 2002, 2001, 1999, 1997, 1995, 1994, 1992, 1991, 1986, 1980, 1975, 1971, 1966, 1965, 1961, 1960, 1956, 1955, 1952, 1950, 1946, 1945, 1941, 1936, 1930, 1926, 1925, 1922, 1921, 1920
1124 W LOMBARD PL	2015, 2009, 2004, 2002, 2001, 1999, 1997, 1995, 1994, 1992, 1991, 1986, 1971, 1965, 1961, 1960, 1956, 1955, 1952, 1950, 1946, 1945, 1941, 1936, 1930, 1926, 1925, 1922, 1921, 1920
1124 W LOMBARD PL	2002, 2001, 1997, 1995, 1992, 1991, 1986, 1980, 1975, 1971, 1970, 1966, 1965, 1961, 1960, 1956, 1955, 1952, 1950, 1946, 1945, 1941, 1936, 1930, 1926, 1925, 1922, 1921, 1920
1124 W ROMNEYA DR	2002, 2001, 1997, 1995, 1994, 1992, 1991, 1986, 1980, 1975, 1971, 1970, 1966, 1965, 1961, 1960, 1956, 1955, 1952, 1950, 1946, 1945, 1941, 1936, 1930, 1926, 1925, 1922, 1921, 1920
1124 W ROMNEYA DR	2015, 2009, 2004, 2002, 2001, 1999, 1997, 1995, 1994, 1992, 1971, 1965, 1961, 1960, 1956, 1955, 1952, 1950, 1946, 1945, 1941, 1936, 1930, 1926, 1925, 1922, 1921, 1920
1125 LOMBARD DR	2015, 2009, 2004, 2002, 2001, 1999, 1997, 1995, 1994, 1992, 1991, 1986, 1980, 1975, 1971, 1970, 1965, 1960, 1956, 1955, 1952, 1950, 1946, 1945, 1941, 1936, 1930, 1926, 1925, 1922, 1921, 1920
1125 LOMBARD DR N	2015, 2009, 2004, 2002, 2001, 1999, 1997, 1995, 1994, 1992, 1991, 1986, 1980, 1975, 1971, 1966, 1965, 1961, 1960, 1956, 1955, 1952, 1950, 1946, 1945, 1941, 1936, 1930, 1926, 1925, 1922, 1921, 1920
1125 N LOMBARD DR	2015, 2009, 2004, 2002, 2001, 1999, 1997, 1995, 1994, 1992, 1991, 1986, 1980, 1975, 1971, 1966, 1965, 1961, 1960, 1956, 1955, 1952, 1950, 1946, 1945, 1941, 1936, 1930, 1926, 1925, 1922, 1921, 1920
1125 N LOMBARD DR	2015, 2004, 2002, 2001, 1997, 1995, 1994, 1992, 1991, 1986, 1980, 1975, 1971, 1970, 1966, 1965, 1961, 1960, 1956, 1955, 1952, 1950, 1946, 1945, 1941, 1936, 1930, 1926, 1925, 1922, 1921, 1920
1125 W LOMBARD PL	2002, 2001, 1997, 1995, 1992, 1991, 1986, 1980, 1975, 1971, 1970, 1966, 1965, 1961, 1960, 1956, 1955, 1952, 1950, 1946, 1945, 1941, 1936, 1930, 1926, 1925, 1922, 1921, 1920
1125 W LOMBARD PL	2015, 2009, 2004, 2002, 2001, 1999, 1997, 1994, 1992, 1986, 1971, 1966, 1965, 1961, 1960, 1956, 1955, 1952, 1950, 1946, 1945, 1941, 1936, 1930, 1926, 1925, 1922, 1921, 1920
1126 LOMBARD DR	2015, 2009, 2004, 2002, 2001, 1999, 1997, 1995, 1994, 1992, 1991, 1986, 1980, 1975, 1971, 1970, 1966, 1965, 1960, 1956, 1952, 1950, 1946, 1945, 1941, 1936, 1930, 1926, 1925, 1922, 1921, 1920
1126 N LOMBARD DR	2015, 2009, 2004, 2002, 2001, 1999, 1997, 1995, 1994, 1992, 1991, 1986, 1980, 1975, 1971, 1970, 1965, 1961, 1960, 1956, 1955, 1952, 1950, 1946, 1945, 1941, 1936, 1930, 1926, 1925, 1922, 1921, 1920
1128 ROMNEYA DR W	2015, 2009, 2004, 2002, 2001, 1999, 1997, 1995, 1994, 1992, 1991, 1986, 1980, 1975, 1971, 1966, 1965, 1961, 1960, 1956, 1955, 1952, 1950, 1946, 1945, 1941, 1936, 1930, 1926, 1925, 1922, 1921, 1920
1128 W ROMNEYA DR	2015, 2009, 2004, 2002, 2001, 1999, 1997, 1995, 1994, 1992, 1980, 1971, 1965, 1961, 1960, 1956, 1955, 1952, 1950, 1946, 1945, 1941, 1936, 1930, 1926, 1925, 1922, 1921, 1920

FINDINGS

<u>Address Researched</u>	<u>Address Not Identified in Research Source</u>
1128 W ROMNEYA DR	2002, 2001, 1997, 1995, 1992, 1991, 1986, 1980, 1975, 1971, 1970, 1966, 1965, 1961, 1960, 1956, 1955, 1952, 1950, 1946, 1945, 1941, 1936, 1930, 1926, 1925, 1922, 1921, 1920
1129 W LOMBARD PL	2002, 2001, 1997, 1995, 1994, 1992, 1991, 1986, 1980, 1975, 1971, 1970, 1966, 1965, 1961, 1960, 1956, 1955, 1952, 1950, 1946, 1945, 1941, 1936, 1930, 1926, 1925, 1922, 1921, 1920
1129 W LOMBARD PL	2015, 2009, 2004, 2002, 2001, 1999, 1997, 1995, 1994, 1992, 1971, 1965, 1961, 1960, 1956, 1955, 1952, 1950, 1946, 1945, 1941, 1936, 1930, 1926, 1925, 1922, 1921, 1920
1130 E ROMNEYA DR	2015, 2009, 2004, 2002, 2001, 1999, 1997, 1995, 1994, 1992, 1986, 1980, 1975, 1971, 1970, 1966, 1965, 1961, 1960, 1956, 1955, 1952, 1950, 1946, 1945, 1941, 1936, 1930, 1926, 1925, 1922, 1921, 1920
1130 LOMBARD DR	2015, 2009, 2004, 2002, 2001, 1999, 1997, 1995, 1994, 1992, 1991, 1986, 1980, 1975, 1971, 1970, 1966, 1965, 1961, 1960, 1956, 1955, 1952, 1950, 1946, 1945, 1941, 1936, 1930, 1926, 1925, 1922, 1921, 1920
1130 LOMBARD DR N	2015, 2009, 2004, 2002, 2001, 1999, 1997, 1995, 1994, 1992, 1991, 1986, 1980, 1975, 1971, 1966, 1965, 1961, 1960, 1956, 1955, 1952, 1950, 1946, 1945, 1941, 1936, 1930, 1926, 1925, 1922, 1921, 1920
1130 W LOMBARD PL	2015, 2009, 2004, 2002, 2001, 1999, 1997, 1995, 1994, 1992, 1971, 1966, 1965, 1961, 1960, 1956, 1955, 1952, 1950, 1946, 1945, 1941, 1936, 1930, 1926, 1925, 1922, 1921, 1920
1130 W LOMBARD PL	2002, 2001, 1997, 1995, 1992, 1991, 1986, 1980, 1975, 1971, 1970, 1966, 1965, 1961, 1960, 1956, 1955, 1952, 1950, 1946, 1945, 1941, 1936, 1930, 1926, 1925, 1922, 1921, 1920
1130 W ROMNEYA DR	2015, 2009, 2004, 2002, 2001, 1999, 1997, 1995, 1994, 1992, 1991, 1986, 1980, 1975, 1971, 1966, 1965, 1961, 1960, 1956, 1955, 1952, 1950, 1946, 1945, 1941, 1936, 1930, 1926, 1925, 1922, 1921, 1920
1134 N LOMBARD DR	2015, 2009, 2004, 2002, 2001, 1999, 1997, 1995, 1994, 1992, 1991, 1980, 1975, 1971, 1970, 1966, 1965, 1961, 1960, 1956, 1955, 1952, 1950, 1946, 1945, 1941, 1936, 1930, 1926, 1925, 1922, 1921, 1920
1134 N LOMBARD DR	2015, 2004, 2002, 2001, 1997, 1995, 1994, 1992, 1991, 1986, 1980, 1975, 1971, 1970, 1966, 1965, 1961, 1960, 1956, 1955, 1952, 1950, 1946, 1945, 1941, 1936, 1930, 1926, 1925, 1922, 1921, 1920
1134 N WEST ST	2002, 2001, 1997, 1995, 1994, 1992, 1991, 1986, 1980, 1975, 1971, 1970, 1966, 1965, 1961, 1960, 1956, 1955, 1952, 1950, 1946, 1945, 1941, 1936, 1930, 1926, 1925, 1922, 1921, 1920
1134 N WEST ST	2015, 2009, 2004, 2002, 2001, 1999, 1997, 1994, 1992, 1991, 1986, 1980, 1975, 1971, 1965, 1961, 1960, 1956, 1955, 1952, 1950, 1946, 1945, 1941, 1936, 1930, 1926, 1925, 1922, 1921, 1920
1134 ROMNEYA DR W	2015, 2009, 2004, 2002, 2001, 1999, 1997, 1995, 1994, 1992, 1991, 1986, 1980, 1975, 1971, 1966, 1965, 1961, 1960, 1956, 1955, 1952, 1950, 1946, 1945, 1941, 1936, 1930, 1926, 1925, 1922, 1921, 1920
1134 W LOMBARD PL	2015, 2009, 2004, 2002, 2001, 1999, 1997, 1995, 1994, 1992, 1986, 1971, 1970, 1965, 1961, 1960, 1956, 1955, 1952, 1950, 1946, 1945, 1941, 1936, 1930, 1926, 1925, 1922, 1921, 1920
1134 W LOMBARD PL	2002, 2001, 1997, 1995, 1994, 1992, 1991, 1986, 1980, 1975, 1971, 1970, 1966, 1965, 1961, 1960, 1956, 1955, 1952, 1950, 1946, 1945, 1941, 1936, 1930, 1926, 1925, 1922, 1921, 1920

FINDINGS

<u>Address Researched</u>	<u>Address Not Identified in Research Source</u>
1134 W ROMNEYA DR	2002, 2001, 1997, 1995, 1994, 1992, 1991, 1986, 1980, 1975, 1971, 1970, 1966, 1965, 1961, 1960, 1956, 1955, 1952, 1950, 1946, 1945, 1941, 1936, 1930, 1926, 1925, 1922, 1921, 1920
1134 W ROMNEYA DR	2015, 2009, 2004, 2002, 2001, 1999, 1997, 1995, 1994, 1992, 1971, 1970, 1965, 1961, 1960, 1956, 1955, 1952, 1950, 1946, 1945, 1941, 1936, 1930, 1926, 1925, 1922, 1921, 1920
1135 LOMBARD DR N	2015, 2009, 2004, 2002, 2001, 1999, 1997, 1995, 1994, 1992, 1991, 1986, 1980, 1975, 1971, 1966, 1965, 1961, 1960, 1956, 1955, 1952, 1950, 1946, 1945, 1941, 1936, 1930, 1926, 1925, 1922, 1921, 1920
1135 W LOMBARD PL	2015, 2009, 2004, 2002, 2001, 1999, 1997, 1994, 1992, 1991, 1971, 1970, 1965, 1961, 1960, 1956, 1955, 1952, 1950, 1946, 1945, 1941, 1936, 1930, 1926, 1925, 1922, 1921, 1920
1135 W LOMBARD PL	2002, 2001, 1997, 1995, 1992, 1991, 1986, 1980, 1975, 1971, 1970, 1966, 1965, 1961, 1960, 1956, 1955, 1952, 1950, 1946, 1945, 1941, 1936, 1930, 1926, 1925, 1922, 1921, 1920
1136 LOMBARD DR	2015, 2009, 2004, 2002, 2001, 1999, 1997, 1995, 1994, 1992, 1991, 1986, 1980, 1975, 1971, 1970, 1966, 1965, 1960, 1956, 1955, 1952, 1950, 1946, 1945, 1941, 1936, 1930, 1926, 1925, 1922, 1921, 1920
1136 N LOMBARD DR	2015, 2009, 2004, 2002, 2001, 1999, 1997, 1995, 1994, 1992, 1991, 1986, 1980, 1975, 1971, 1970, 1966, 1965, 1961, 1960, 1956, 1952, 1950, 1946, 1945, 1941, 1936, 1930, 1926, 1925, 1922, 1921, 1920
1136 N WEST ST	2015, 2009, 2004, 2002, 2001, 1999, 1997, 1995, 1994, 1992, 1991, 1980, 1975, 1971, 1970, 1965, 1961, 1960, 1956, 1955, 1952, 1950, 1946, 1945, 1941, 1936, 1930, 1926, 1925, 1922, 1921, 1920
1136 N WEST ST	2002, 2001, 1997, 1995, 1992, 1991, 1986, 1980, 1975, 1971, 1970, 1966, 1965, 1961, 1960, 1956, 1955, 1952, 1950, 1946, 1945, 1941, 1936, 1930, 1926, 1925, 1922, 1921, 1920
1138 LOMBARD DR N	2015, 2009, 2004, 2002, 2001, 1999, 1997, 1995, 1994, 1992, 1991, 1986, 1980, 1975, 1971, 1966, 1965, 1961, 1960, 1956, 1955, 1952, 1950, 1946, 1945, 1941, 1936, 1930, 1926, 1925, 1922, 1921, 1920
1138 N LOMBARD DR	2015, 2009, 2004, 2002, 2001, 1999, 1997, 1995, 1994, 1992, 1991, 1986, 1980, 1975, 1971, 1970, 1965, 1961, 1960, 1956, 1955, 1952, 1950, 1946, 1945, 1941, 1936, 1930, 1926, 1925, 1922, 1921, 1920
1138 N WEST ST	2015, 2009, 2004, 2002, 2001, 1999, 1997, 1994, 1992, 1991, 1986, 1980, 1975, 1971, 1965, 1961, 1960, 1956, 1955, 1952, 1950, 1946, 1945, 1941, 1936, 1930, 1926, 1925, 1922, 1921, 1920
1138 N WEST ST	2002, 2001, 1997, 1995, 1992, 1991, 1986, 1980, 1975, 1971, 1970, 1966, 1965, 1961, 1960, 1956, 1955, 1952, 1950, 1946, 1945, 1941, 1936, 1930, 1926, 1925, 1922, 1921, 1920
1138 ROMNEYA DR W	2015, 2009, 2004, 2002, 2001, 1999, 1997, 1995, 1994, 1992, 1991, 1986, 1980, 1975, 1971, 1966, 1965, 1961, 1960, 1956, 1955, 1952, 1950, 1946, 1945, 1941, 1936, 1930, 1926, 1925, 1922, 1921, 1920
1138 W LOMBARD PL	2015, 2009, 2004, 2002, 2001, 1999, 1997, 1994, 1992, 1986, 1971, 1965, 1961, 1960, 1956, 1955, 1952, 1950, 1946, 1945, 1941, 1936, 1930, 1926, 1925, 1922, 1921, 1920
1138 W LOMBARD PL	2002, 2001, 1997, 1995, 1994, 1992, 1991, 1986, 1980, 1975, 1971, 1970, 1966, 1965, 1961, 1960, 1956, 1955, 1952, 1950, 1946, 1945, 1941, 1936, 1930, 1926, 1925, 1922, 1921, 1920

FINDINGS

Address Researched

Address Not Identified in Research Source

1138 W ROMNEYA DR	2002, 2001, 1997, 1995, 1992, 1991, 1986, 1980, 1975, 1971, 1970, 1966, 1965, 1961, 1960, 1956, 1955, 1952, 1950, 1946, 1945, 1941, 1936, 1930, 1926, 1925, 1922, 1921, 1920
1138 W ROMNEYA DR	2015, 2009, 2004, 2002, 2001, 1999, 1997, 1994, 1992, 1971, 1965, 1961, 1960, 1956, 1955, 1952, 1950, 1946, 1945, 1941, 1936, 1930, 1926, 1925, 1922, 1921, 1920
1140 LOMBARD DR	2015, 2009, 2004, 2002, 2001, 1999, 1997, 1995, 1994, 1992, 1991, 1986, 1980, 1975, 1971, 1970, 1966, 1965, 1960, 1956, 1955, 1952, 1950, 1946, 1945, 1941, 1936, 1930, 1926, 1925, 1922, 1921, 1920
1140 LOMBARD DR N	2015, 2009, 2004, 2002, 2001, 1999, 1997, 1995, 1994, 1992, 1991, 1986, 1980, 1975, 1971, 1966, 1965, 1961, 1960, 1956, 1955, 1952, 1950, 1946, 1945, 1941, 1936, 1930, 1926, 1925, 1922, 1921, 1920
1140 W LOMBARD PL	2015, 2009, 2004, 2002, 2001, 1999, 1997, 1995, 1994, 1992, 1986, 1971, 1970, 1965, 1961, 1960, 1956, 1955, 1952, 1950, 1946, 1945, 1941, 1936, 1930, 1926, 1925, 1922, 1921, 1920
1140 W LOMBARD PL	2002, 2001, 1997, 1995, 1994, 1992, 1991, 1986, 1980, 1975, 1971, 1970, 1966, 1965, 1961, 1960, 1956, 1955, 1952, 1950, 1946, 1945, 1941, 1936, 1930, 1926, 1925, 1922, 1921, 1920
1142 N WEST ST	2002, 2001, 1997, 1995, 1994, 1992, 1991, 1986, 1980, 1975, 1971, 1970, 1966, 1965, 1961, 1960, 1956, 1955, 1952, 1950, 1946, 1945, 1941, 1936, 1930, 1926, 1925, 1922, 1921, 1920
1142 N WEST ST	2015, 2009, 2004, 2002, 2001, 1999, 1997, 1994, 1992, 1991, 1980, 1975, 1971, 1965, 1961, 1960, 1956, 1955, 1952, 1950, 1946, 1945, 1941, 1936, 1930, 1926, 1925, 1922, 1921, 1920
1142 ROMNEYA DR W	2015, 2009, 2004, 2002, 2001, 1999, 1997, 1995, 1994, 1992, 1991, 1986, 1980, 1975, 1971, 1966, 1965, 1961, 1960, 1956, 1955, 1952, 1950, 1946, 1945, 1941, 1936, 1930, 1926, 1925, 1922, 1921, 1920
1142 W ROMNEYA DR	2015, 2009, 2004, 2002, 2001, 1999, 1997, 1995, 1994, 1992, 1991, 1971, 1966, 1965, 1960, 1956, 1955, 1952, 1950, 1946, 1945, 1941, 1936, 1930, 1926, 1925, 1922, 1921, 1920
1142 W ROMNEYA DR	2002, 2001, 1997, 1995, 1994, 1992, 1991, 1986, 1980, 1975, 1971, 1970, 1966, 1965, 1961, 1960, 1956, 1955, 1952, 1950, 1946, 1945, 1941, 1936, 1930, 1926, 1925, 1922, 1921, 1920
1144 LOMBARD DR	2015, 2009, 2004, 2002, 2001, 1999, 1997, 1995, 1994, 1992, 1991, 1986, 1980, 1975, 1971, 1970, 1966, 1965, 1960, 1956, 1955, 1952, 1950, 1946, 1945, 1941, 1936, 1930, 1926, 1925, 1922, 1921, 1920
1144 LOMBARD DR N	2015, 2009, 2004, 2002, 2001, 1999, 1997, 1995, 1994, 1992, 1991, 1986, 1980, 1975, 1971, 1966, 1965, 1961, 1960, 1956, 1955, 1952, 1950, 1946, 1945, 1941, 1936, 1930, 1926, 1925, 1922, 1921, 1920
1144 N LOMBARD DR	2015, 2009, 2004, 2002, 2001, 1999, 1997, 1995, 1994, 1992, 1991, 1986, 1980, 1975, 1971, 1965, 1961, 1960, 1956, 1952, 1950, 1946, 1945, 1941, 1936, 1930, 1926, 1925, 1922, 1921, 1920
1144 N WEST ST	2015, 2009, 2004, 2002, 2001, 1999, 1997, 1995, 1994, 1992, 1991, 1986, 1980, 1975, 1971, 1970, 1965, 1961, 1960, 1956, 1955, 1952, 1950, 1946, 1945, 1941, 1936, 1930, 1926, 1925, 1922, 1921, 1920
1144 N WEST ST	2015, 2002, 2001, 1997, 1995, 1994, 1992, 1991, 1986, 1980, 1975, 1971, 1970, 1966, 1965, 1961, 1960, 1956, 1955, 1952, 1950, 1946, 1945, 1941, 1936, 1930, 1926, 1925, 1922, 1921, 1920

FINDINGS

<u>Address Researched</u>	<u>Address Not Identified in Research Source</u>
1145 W LOMBARD PL	2015, 2009, 2002, 2001, 1999, 1997, 1995, 1994, 1992, 1991, 1986, 1980, 1975, 1971, 1970, 1966, 1965, 1961, 1960, 1956, 1955, 1952, 1950, 1946, 1945, 1941, 1936, 1930, 1926, 1925, 1922, 1921, 1920
1146 N WEST ST	2002, 2001, 1997, 1995, 1994, 1992, 1991, 1986, 1980, 1975, 1971, 1970, 1966, 1965, 1961, 1960, 1956, 1955, 1952, 1950, 1946, 1945, 1941, 1936, 1930, 1926, 1925, 1922, 1921, 1920
1148 LOMBARD DR	2015, 2009, 2004, 2002, 2001, 1999, 1997, 1995, 1994, 1992, 1991, 1986, 1980, 1975, 1971, 1970, 1966, 1965, 1960, 1956, 1955, 1952, 1950, 1946, 1945, 1941, 1936, 1930, 1926, 1925, 1922, 1921, 1920
1148 N LOMBARD DR	2015, 2009, 2004, 2002, 2001, 1999, 1997, 1995, 1994, 1992, 1991, 1986, 1980, 1975, 1971, 1970, 1965, 1961, 1960, 1956, 1952, 1950, 1946, 1945, 1941, 1936, 1930, 1926, 1925, 1922, 1921, 1920
1152 N WEST ST	2015, 2009, 2004, 2002, 2001, 1999, 1997, 1994, 1992, 1991, 1980, 1975, 1971, 1965, 1961, 1960, 1956, 1955, 1952, 1950, 1946, 1945, 1941, 1936, 1930, 1926, 1925, 1922, 1921, 1920
1152 N WEST ST	2002, 2001, 1997, 1995, 1992, 1991, 1986, 1980, 1975, 1971, 1970, 1966, 1965, 1961, 1960, 1956, 1955, 1952, 1950, 1946, 1945, 1941, 1936, 1930, 1926, 1925, 1922, 1921, 1920
1154 LOMBARD DR N	2015, 2009, 2004, 2002, 2001, 1999, 1997, 1995, 1994, 1992, 1991, 1986, 1980, 1975, 1971, 1966, 1965, 1961, 1960, 1956, 1955, 1952, 1950, 1946, 1945, 1941, 1936, 1930, 1926, 1925, 1922, 1921, 1920
1154 N LOMBARD DR	2015, 2009, 2004, 2002, 2001, 1999, 1997, 1995, 1994, 1992, 1991, 1986, 1980, 1971, 1970, 1966, 1965, 1961, 1960, 1956, 1955, 1952, 1950, 1946, 1945, 1941, 1936, 1930, 1926, 1925, 1922, 1921, 1920
1154 W LOMBARD PL	2015, 2009, 2004, 2002, 2001, 1999, 1997, 1995, 1994, 1992, 1986, 1971, 1970, 1965, 1961, 1960, 1956, 1955, 1952, 1950, 1946, 1945, 1941, 1936, 1930, 1926, 1925, 1922, 1921, 1920
1154 W LOMBARD PL	2002, 2001, 1997, 1995, 1992, 1991, 1986, 1980, 1975, 1971, 1970, 1966, 1965, 1961, 1960, 1956, 1955, 1952, 1950, 1946, 1945, 1941, 1936, 1930, 1926, 1925, 1922, 1921, 1920
1155 N WEST ST	2002, 2001, 1997, 1995, 1992, 1991, 1986, 1980, 1975, 1971, 1970, 1966, 1965, 1961, 1960, 1956, 1955, 1952, 1950, 1946, 1945, 1941, 1936, 1930, 1926, 1925, 1922, 1921, 1920
1155 N WEST ST	2015, 2009, 2004, 2002, 2001, 1999, 1997, 1994, 1992, 1991, 1980, 1975, 1971, 1965, 1961, 1960, 1956, 1955, 1952, 1950, 1946, 1945, 1941, 1936, 1930, 1926, 1925, 1922, 1921, 1920
1156 LOMBARD DR N	2015, 2009, 2004, 2002, 2001, 1999, 1997, 1995, 1994, 1992, 1991, 1986, 1980, 1975, 1971, 1966, 1965, 1961, 1960, 1956, 1955, 1952, 1950, 1946, 1945, 1941, 1936, 1930, 1926, 1925, 1922, 1921, 1920
1156 W LOMBARD PL	2015, 2009, 2004, 2002, 2001, 1999, 1997, 1994, 1992, 1980, 1971, 1970, 1965, 1961, 1960, 1956, 1955, 1952, 1950, 1946, 1945, 1941, 1936, 1930, 1926, 1925, 1922, 1921, 1920
1156 W LOMBARD PL	2002, 2001, 1997, 1995, 1994, 1992, 1991, 1986, 1980, 1975, 1971, 1970, 1966, 1965, 1961, 1960, 1956, 1955, 1952, 1950, 1946, 1945, 1941, 1936, 1930, 1926, 1925, 1922, 1921, 1920
1159 LOMBARD DR N	2015, 2009, 2004, 2002, 2001, 1999, 1997, 1995, 1994, 1992, 1991, 1986, 1980, 1975, 1971, 1966, 1965, 1961, 1960, 1956, 1955, 1952, 1950, 1946, 1945, 1941, 1936, 1930, 1926, 1925, 1922, 1921, 1920

FINDINGS

Address Researched

Address Not Identified in Research Source

1167 N LOMBARD DR	2015, 2009, 2004, 2002, 2001, 1999, 1997, 1995, 1994, 1992, 1971, 1970, 1966, 1965, 1961, 1960, 1956, 1955, 1952, 1950, 1946, 1945, 1941, 1936, 1930, 1926, 1925, 1922, 1921, 1920
1167 N LOMBARD DR	2002, 2001, 1997, 1995, 1992, 1991, 1986, 1980, 1975, 1971, 1970, 1966, 1965, 1961, 1960, 1956, 1955, 1952, 1950, 1946, 1945, 1941, 1936, 1930, 1926, 1925, 1922, 1921, 1920
1168 N WEST ST	2015, 2004, 2002, 2001, 1999, 1997, 1995, 1994, 1992, 1991, 1986, 1980, 1975, 1971, 1970, 1966, 1965, 1961, 1960, 1956, 1955, 1952, 1950, 1946, 1945, 1941, 1936, 1930, 1926, 1925, 1922, 1921, 1920
1171 N WEST ST	2002, 2001, 1997, 1995, 1992, 1991, 1986, 1980, 1975, 1971, 1970, 1966, 1965, 1961, 1960, 1956, 1955, 1952, 1950, 1946, 1945, 1941, 1936, 1930, 1926, 1925, 1922, 1921, 1920
1171 N WEST ST	2015, 2009, 2004, 2002, 2001, 1999, 1997, 1994, 1992, 1991, 1980, 1975, 1971, 1965, 1961, 1960, 1956, 1955, 1952, 1950, 1946, 1945, 1941, 1936, 1930, 1926, 1925, 1922, 1921, 1920
1178 LOMBARD DR N	2015, 2009, 2004, 2002, 2001, 1999, 1997, 1995, 1994, 1992, 1991, 1986, 1980, 1975, 1971, 1966, 1965, 1961, 1960, 1956, 1955, 1952, 1950, 1946, 1945, 1941, 1936, 1930, 1926, 1925, 1922, 1921, 1920
1178 N LOMBARD DR	2015, 2009, 2004, 2002, 2001, 1999, 1997, 1995, 1994, 1992, 1991, 1971, 1965, 1961, 1960, 1956, 1955, 1952, 1950, 1946, 1945, 1941, 1936, 1930, 1926, 1925, 1922, 1921, 1920
1178 N LOMBARD DR	2002, 2001, 1997, 1995, 1992, 1991, 1986, 1980, 1975, 1971, 1970, 1966, 1965, 1961, 1960, 1956, 1955, 1952, 1950, 1946, 1945, 1941, 1936, 1930, 1926, 1925, 1922, 1921, 1920
1178 W LOMBARD PL	2015, 2009, 2004, 2002, 2001, 1999, 1997, 1995, 1994, 1992, 1991, 1986, 1980, 1971, 1970, 1966, 1965, 1961, 1960, 1956, 1955, 1952, 1950, 1946, 1945, 1941, 1936, 1930, 1926, 1925, 1922, 1921, 1920
1179 LOMBARD DR N	2015, 2009, 2004, 2002, 2001, 1999, 1997, 1995, 1994, 1992, 1991, 1986, 1980, 1975, 1971, 1966, 1965, 1961, 1960, 1956, 1955, 1952, 1950, 1946, 1945, 1941, 1936, 1930, 1926, 1925, 1922, 1921, 1920
1179 N LOMBARD DR	2015, 2009, 2004, 2002, 2001, 1999, 1997, 1995, 1994, 1992, 1991, 1971, 1970, 1966, 1965, 1961, 1960, 1956, 1955, 1952, 1950, 1946, 1945, 1941, 1936, 1930, 1926, 1925, 1922, 1921, 1920
1179 N LOMBARD DR	2002, 2001, 1997, 1995, 1992, 1991, 1986, 1980, 1975, 1971, 1970, 1966, 1965, 1961, 1960, 1956, 1955, 1952, 1950, 1946, 1945, 1941, 1936, 1930, 1926, 1925, 1922, 1921, 1920
1179 N WEST ST	2002, 2001, 1997, 1995, 1994, 1992, 1991, 1986, 1980, 1975, 1971, 1970, 1966, 1965, 1961, 1960, 1956, 1955, 1952, 1950, 1946, 1945, 1941, 1936, 1930, 1926, 1925, 1922, 1921, 1920
1179 N WEST ST	2015, 2009, 2004, 2002, 2001, 1999, 1997, 1995, 1994, 1992, 1991, 1980, 1975, 1971, 1965, 1961, 1960, 1956, 1955, 1952, 1950, 1946, 1945, 1941, 1936, 1930, 1926, 1925, 1922, 1921, 1920
1180 LOMBARD DR N	2015, 2009, 2004, 2002, 2001, 1999, 1997, 1995, 1994, 1992, 1991, 1986, 1980, 1975, 1971, 1966, 1965, 1961, 1960, 1956, 1955, 1952, 1950, 1946, 1945, 1941, 1936, 1930, 1926, 1925, 1922, 1921, 1920
1180 N LOMBARD DR	2015, 2009, 2004, 2002, 2001, 1999, 1997, 1995, 1994, 1992, 1991, 1986, 1980, 1971, 1966, 1965, 1961, 1960, 1956, 1955, 1952, 1950, 1946, 1945, 1941, 1936, 1930, 1926, 1925, 1922, 1921, 1920

FINDINGS

<u>Address Researched</u>	<u>Address Not Identified in Research Source</u>
1180 N LOMBARD DR	2002, 2001, 1997, 1995, 1994, 1992, 1991, 1986, 1980, 1975, 1971, 1970, 1966, 1965, 1961, 1960, 1956, 1955, 1952, 1950, 1946, 1945, 1941, 1936, 1930, 1926, 1925, 1922, 1921, 1920
1180 W LOMBARD PL	2015, 2009, 2004, 2002, 2001, 1999, 1997, 1995, 1994, 1992, 1991, 1986, 1975, 1971, 1970, 1965, 1961, 1960, 1956, 1955, 1952, 1950, 1946, 1945, 1941, 1936, 1930, 1926, 1925, 1922, 1921, 1920
1181 LOMBARD DR N	2015, 2009, 2004, 2002, 2001, 1999, 1997, 1995, 1994, 1992, 1991, 1986, 1980, 1975, 1971, 1966, 1965, 1961, 1960, 1956, 1955, 1952, 1950, 1946, 1945, 1941, 1936, 1930, 1926, 1925, 1922, 1921, 1920
1181 N LOMBARD DR	2015, 2009, 2004, 2002, 2001, 1999, 1997, 1994, 1992, 1975, 1971, 1970, 1965, 1961, 1960, 1956, 1955, 1952, 1950, 1946, 1945, 1941, 1936, 1930, 1926, 1925, 1922, 1921, 1920
1181 N LOMBARD DR	2002, 2001, 1997, 1995, 1992, 1991, 1986, 1980, 1975, 1971, 1970, 1966, 1965, 1961, 1960, 1956, 1955, 1952, 1950, 1946, 1945, 1941, 1936, 1930, 1926, 1925, 1922, 1921, 1920
1181 N WEST ST	2002, 2001, 1997, 1995, 1994, 1992, 1991, 1986, 1980, 1975, 1971, 1970, 1966, 1965, 1961, 1960, 1956, 1955, 1952, 1950, 1946, 1945, 1941, 1936, 1930, 1926, 1925, 1922, 1921, 1920
1181 N WEST ST	2015, 2009, 2004, 2002, 2001, 1999, 1997, 1995, 1994, 1992, 1991, 1980, 1975, 1971, 1970, 1965, 1961, 1960, 1956, 1955, 1952, 1950, 1946, 1945, 1941, 1936, 1930, 1926, 1925, 1922, 1921, 1920
1181 W ROMNEYA DR	2015, 2009, 2004, 2002, 2001, 1999, 1997, 1994, 1992, 1991, 1986, 1980, 1975, 1971, 1970, 1966, 1965, 1961, 1960, 1956, 1955, 1952, 1950, 1946, 1945, 1941, 1936, 1930, 1926, 1925, 1922, 1921, 1920
1183 N WEST ST	2015, 2009, 2004, 2002, 2001, 1999, 1997, 1995, 1994, 1992, 1991, 1986, 1980, 1975, 1971, 1966, 1965, 1961, 1960, 1956, 1955, 1952, 1950, 1946, 1945, 1941, 1936, 1930, 1926, 1925, 1922, 1921, 1920
1188 LOMBARD DR N	2015, 2009, 2004, 2002, 2001, 1999, 1997, 1995, 1994, 1992, 1991, 1986, 1980, 1975, 1971, 1966, 1965, 1961, 1960, 1956, 1955, 1952, 1950, 1946, 1945, 1941, 1936, 1930, 1926, 1925, 1922, 1921, 1920
1188 N LOMBARD DR	2015, 2009, 2004, 2002, 2001, 1999, 1997, 1995, 1994, 1992, 1971, 1965, 1961, 1960, 1956, 1955, 1952, 1950, 1946, 1945, 1941, 1936, 1930, 1926, 1925, 1922, 1921, 1920
1188 N LOMBARD DR	2002, 2001, 1997, 1995, 1992, 1991, 1986, 1980, 1975, 1971, 1970, 1966, 1965, 1961, 1960, 1956, 1955, 1952, 1950, 1946, 1945, 1941, 1936, 1930, 1926, 1925, 1922, 1921, 1920
1188 N WEST ST	2002, 2001, 1997, 1995, 1992, 1991, 1986, 1980, 1975, 1971, 1970, 1966, 1965, 1961, 1960, 1956, 1955, 1952, 1950, 1946, 1945, 1941, 1936, 1930, 1926, 1925, 1922, 1921, 1920
1188 N WEST ST	2015, 2009, 2004, 2002, 2001, 1999, 1997, 1994, 1992, 1991, 1980, 1975, 1971, 1965, 1961, 1960, 1956, 1955, 1952, 1950, 1946, 1945, 1941, 1936, 1930, 1926, 1925, 1922, 1921, 1920
1188 W ROMNEYA DR	2015, 2002, 2001, 1997, 1995, 1994, 1992, 1991, 1986, 1980, 1975, 1971, 1970, 1966, 1965, 1961, 1960, 1956, 1955, 1952, 1950, 1946, 1945, 1941, 1936, 1930, 1926, 1925, 1922, 1921, 1920
1189 LOMBARD DR N	2015, 2009, 2004, 2002, 2001, 1999, 1997, 1995, 1994, 1992, 1991, 1986, 1980, 1975, 1971, 1966, 1965, 1961, 1960, 1956, 1955, 1952, 1950, 1946, 1945, 1941, 1936, 1930, 1926, 1925, 1922, 1921, 1920

FINDINGS

<u>Address Researched</u>	<u>Address Not Identified in Research Source</u>
1189 N LOMBARD DR	2015, 2009, 2004, 2002, 2001, 1999, 1997, 1995, 1994, 1992, 1971, 1965, 1961, 1960, 1956, 1955, 1952, 1950, 1946, 1945, 1941, 1936, 1930, 1926, 1925, 1922, 1921, 1920
1189 N LOMBARD DR	2002, 2001, 1997, 1995, 1992, 1991, 1986, 1980, 1975, 1971, 1970, 1966, 1965, 1961, 1960, 1956, 1955, 1952, 1950, 1946, 1945, 1941, 1936, 1930, 1926, 1925, 1922, 1921, 1920
1189 N WEST ST	2002, 2001, 1997, 1995, 1994, 1992, 1991, 1986, 1980, 1975, 1971, 1970, 1966, 1965, 1961, 1960, 1956, 1955, 1952, 1950, 1946, 1945, 1941, 1936, 1930, 1926, 1925, 1922, 1921, 1920
1189 N WEST ST	2015, 2009, 2004, 2002, 2001, 1999, 1997, 1995, 1994, 1992, 1991, 1986, 1980, 1975, 1971, 1965, 1961, 1960, 1956, 1955, 1952, 1950, 1946, 1945, 1941, 1936, 1930, 1926, 1925, 1922, 1921, 1920
1191 LOMBARD DR N	2015, 2009, 2004, 2002, 2001, 1999, 1997, 1995, 1994, 1992, 1991, 1986, 1980, 1975, 1971, 1966, 1965, 1961, 1960, 1956, 1955, 1952, 1950, 1946, 1945, 1941, 1936, 1930, 1926, 1925, 1922, 1921, 1920
1191 N LOMBARD DR	2015, 2009, 2004, 2002, 2001, 1999, 1997, 1995, 1994, 1992, 1991, 1986, 1971, 1970, 1965, 1961, 1960, 1956, 1955, 1952, 1950, 1946, 1945, 1941, 1936, 1930, 1926, 1925, 1922, 1921, 1920
1191 N LOMBARD DR	2002, 2001, 1997, 1995, 1994, 1992, 1991, 1986, 1980, 1975, 1971, 1970, 1966, 1965, 1961, 1960, 1956, 1955, 1952, 1950, 1946, 1945, 1941, 1936, 1930, 1926, 1925, 1922, 1921, 1920
1191 N WEST ST	2002, 2001, 1997, 1995, 1994, 1992, 1991, 1986, 1980, 1975, 1971, 1970, 1966, 1965, 1961, 1960, 1956, 1955, 1952, 1950, 1946, 1945, 1941, 1936, 1930, 1926, 1925, 1922, 1921, 1920
1191 N WEST ST	2015, 2009, 2004, 2002, 2001, 1999, 1997, 1994, 1992, 1991, 1980, 1975, 1971, 1966, 1965, 1961, 1960, 1956, 1955, 1952, 1950, 1946, 1945, 1941, 1936, 1930, 1926, 1925, 1922, 1921, 1920
1191 W LOMBARD PL	2015, 2004, 2002, 2001, 1999, 1997, 1995, 1994, 1992, 1991, 1986, 1980, 1975, 1971, 1970, 1966, 1965, 1961, 1960, 1956, 1955, 1952, 1950, 1946, 1945, 1941, 1936, 1930, 1926, 1925, 1922, 1921, 1920
1199 LOMBARD DR N	2015, 2009, 2004, 2002, 2001, 1999, 1997, 1995, 1994, 1992, 1991, 1986, 1980, 1975, 1971, 1966, 1965, 1961, 1960, 1956, 1955, 1952, 1950, 1946, 1945, 1941, 1936, 1930, 1926, 1925, 1922, 1921, 1920
1199 N LOMBARD DR	2015, 2009, 2004, 2002, 2001, 1999, 1997, 1994, 1992, 1971, 1970, 1966, 1965, 1961, 1960, 1956, 1955, 1952, 1950, 1946, 1945, 1941, 1936, 1930, 1926, 1925, 1922, 1921, 1920
1199 N LOMBARD DR	2002, 2001, 1997, 1995, 1992, 1991, 1986, 1980, 1975, 1971, 1970, 1966, 1965, 1961, 1960, 1956, 1955, 1952, 1950, 1946, 1945, 1941, 1936, 1930, 1926, 1925, 1922, 1921, 1920
1199 N WEST ST	2002, 2001, 1997, 1995, 1992, 1991, 1986, 1980, 1975, 1971, 1970, 1966, 1965, 1961, 1960, 1956, 1955, 1952, 1950, 1946, 1945, 1941, 1936, 1930, 1926, 1925, 1922, 1921, 1920
1199 N WEST ST	2015, 2009, 2004, 2002, 2001, 1999, 1997, 1994, 1992, 1991, 1980, 1975, 1971, 1965, 1961, 1960, 1956, 1955, 1952, 1950, 1946, 1945, 1941, 1936, 1930, 1926, 1925, 1922, 1921, 1920
1200 N ROBIN ST	2002, 2001, 1997, 1995, 1992, 1991, 1986, 1980, 1975, 1971, 1970, 1966, 1965, 1961, 1960, 1956, 1955, 1952, 1950, 1946, 1945, 1941, 1936, 1930, 1926, 1925, 1922, 1921, 1920

FINDINGS

<u>Address Researched</u>	<u>Address Not Identified in Research Source</u>
1201 N LOMBARD DR	2015, 2009, 2004, 2002, 2001, 1999, 1997, 1995, 1994, 1992, 1991, 1986, 1980, 1975, 1971, 1966, 1965, 1961, 1960, 1956, 1955, 1952, 1950, 1946, 1945, 1941, 1936, 1930, 1926, 1925, 1922, 1921, 1920
1202 LOMBARD DR	2015, 2009, 2004, 2002, 2001, 1999, 1997, 1995, 1994, 1992, 1991, 1986, 1980, 1975, 1971, 1970, 1966, 1965, 1960, 1956, 1955, 1952, 1950, 1946, 1945, 1941, 1936, 1930, 1926, 1925, 1922, 1921, 1920
1202 MALBORO AVE	2015, 2009, 2004, 2002, 2001, 1999, 1997, 1995, 1994, 1992, 1991, 1986, 1980, 1975, 1971, 1970, 1966, 1965, 1960, 1956, 1955, 1952, 1950, 1946, 1945, 1941, 1936, 1930, 1926, 1925, 1922, 1921, 1920
1202 N LOMBARD DR	2015, 2009, 2004, 2002, 2001, 1999, 1997, 1995, 1994, 1992, 1991, 1986, 1980, 1975, 1971, 1970, 1966, 1965, 1961, 1960, 1956, 1955, 1952, 1950, 1946, 1945, 1941, 1936, 1930, 1926, 1925, 1922, 1921, 1920
1202 N LOMBARD DR	2002, 2001, 1999, 1997, 1995, 1994, 1992, 1991, 1986, 1980, 1975, 1971, 1970, 1966, 1965, 1961, 1960, 1956, 1955, 1952, 1950, 1946, 1945, 1941, 1936, 1930, 1926, 1925, 1922, 1921, 1920
1202 W BREWSTER AVE	2002, 2001, 1999, 1997, 1995, 1994, 1992, 1991, 1986, 1980, 1975, 1971, 1970, 1966, 1965, 1961, 1960, 1956, 1955, 1952, 1950, 1946, 1945, 1941, 1936, 1930, 1926, 1925, 1922, 1921, 1920
1202 W MALBORO AVE	2002, 2001, 1997, 1995, 1992, 1991, 1986, 1980, 1975, 1971, 1970, 1966, 1965, 1961, 1960, 1956, 1955, 1952, 1950, 1946, 1945, 1941, 1936, 1930, 1926, 1925, 1922, 1921, 1920
1202 W MARLBORO AVE	2015, 2009, 2004, 2002, 2001, 1999, 1997, 1995, 1994, 1992, 1991, 1980, 1975, 1971, 1970, 1966, 1965, 1961, 1960, 1956, 1955, 1952, 1950, 1946, 1945, 1941, 1936, 1930, 1926, 1925, 1922, 1921, 1920
1203 LOMBARD DR	2015, 2009, 2004, 2002, 2001, 1999, 1997, 1995, 1994, 1992, 1991, 1986, 1980, 1975, 1971, 1970, 1966, 1965, 1960, 1956, 1955, 1952, 1950, 1946, 1945, 1941, 1936, 1930, 1926, 1925, 1922, 1921, 1920
1203 N ROBIN ST	2015, 2002, 2001, 1997, 1995, 1994, 1992, 1991, 1986, 1980, 1975, 1971, 1970, 1966, 1965, 1961, 1960, 1956, 1955, 1952, 1950, 1946, 1945, 1941, 1936, 1930, 1926, 1925, 1922, 1921, 1920
1203 ROBIN ST	2015, 2009, 2004, 2002, 2001, 1999, 1997, 1995, 1994, 1992, 1991, 1986, 1980, 1975, 1971, 1970, 1966, 1965, 1960, 1956, 1955, 1952, 1950, 1946, 1945, 1941, 1936, 1930, 1926, 1925, 1922, 1921, 1920
1203 ROBIN ST N	2015, 2009, 2004, 2002, 2001, 1999, 1997, 1995, 1994, 1992, 1991, 1986, 1980, 1975, 1971, 1966, 1965, 1961, 1960, 1956, 1955, 1952, 1950, 1946, 1945, 1941, 1936, 1930, 1926, 1925, 1922, 1921, 1920
1203 ROMNEYA DR W	2015, 2009, 2004, 2002, 2001, 1999, 1997, 1995, 1994, 1992, 1991, 1986, 1980, 1975, 1971, 1966, 1965, 1961, 1960, 1956, 1955, 1952, 1950, 1946, 1945, 1941, 1936, 1930, 1926, 1925, 1922, 1921, 1920
1203 W BRESTER AVE	2015, 2009, 2004, 2002, 2001, 1999, 1997, 1995, 1992, 1991, 1986, 1980, 1975, 1971, 1970, 1966, 1965, 1961, 1960, 1956, 1955, 1952, 1950, 1946, 1945, 1941, 1936, 1930, 1926, 1925, 1922, 1921, 1920
1203 W BREWSTER AVE	2002, 2001, 1997, 1995, 1994, 1992, 1991, 1986, 1980, 1975, 1971, 1970, 1966, 1965, 1961, 1960, 1956, 1955, 1952, 1950, 1946, 1945, 1941, 1936, 1930, 1926, 1925, 1922, 1921, 1920
1203 W BREWSTER AVE	2015, 2009, 2004, 2002, 2001, 1999, 1997, 1995, 1994, 1992, 1991, 1986, 1971, 1970, 1966, 1965, 1961, 1960, 1956, 1955, 1952, 1950, 1946, 1945, 1941, 1936, 1930, 1926, 1925, 1922, 1921, 1920

FINDINGS

Address Researched

Address Not Identified in Research Source

1203 W MALBORO AVE	2009, 2002, 2001, 1999, 1997, 1995, 1994, 1992, 1991, 1986, 1980, 1975, 1971, 1970, 1966, 1965, 1961, 1960, 1956, 1955, 1952, 1950, 1946, 1945, 1941, 1936, 1930, 1926, 1925, 1922, 1921, 1920
1203 W MARLBORO AVE	2015, 2009, 2004, 2002, 2001, 1999, 1997, 1995, 1994, 1992, 1991, 1971, 1966, 1965, 1961, 1960, 1956, 1955, 1952, 1950, 1946, 1945, 1941, 1936, 1930, 1926, 1925, 1922, 1921, 1920
1203 W ROMNEYA DR	2015, 2009, 2004, 2002, 2001, 1999, 1997, 1995, 1994, 1992, 1991, 1986, 1980, 1975, 1971, 1965, 1960, 1956, 1955, 1952, 1950, 1946, 1945, 1941, 1936, 1930, 1926, 1925, 1922, 1921, 1920
1203 W ROMNEYA DR	2002, 2001, 1997, 1995, 1994, 1992, 1991, 1986, 1980, 1975, 1971, 1970, 1966, 1965, 1961, 1960, 1956, 1955, 1952, 1950, 1946, 1945, 1941, 1936, 1930, 1926, 1925, 1922, 1921, 1920
1206 BREWSTER AVE	2015, 2009, 2004, 2002, 2001, 1999, 1997, 1995, 1994, 1992, 1991, 1986, 1980, 1975, 1971, 1970, 1965, 1960, 1956, 1955, 1952, 1950, 1946, 1945, 1941, 1936, 1930, 1926, 1925, 1922, 1921, 1920
1206 BREWSTER AVE W	2015, 2009, 2004, 2002, 2001, 1999, 1997, 1995, 1994, 1992, 1991, 1986, 1980, 1975, 1971, 1966, 1965, 1961, 1960, 1956, 1955, 1952, 1950, 1946, 1945, 1941, 1936, 1930, 1926, 1925, 1922, 1921, 1920
1206 MALBORO	2015, 2009, 2004, 2002, 2001, 1999, 1997, 1995, 1994, 1992, 1991, 1986, 1980, 1975, 1971, 1970, 1965, 1961, 1960, 1956, 1955, 1952, 1950, 1946, 1945, 1941, 1936, 1930, 1926, 1925, 1922, 1921, 1920
1206 MARLBORO AVE W	2015, 2009, 2004, 2002, 2001, 1999, 1997, 1995, 1994, 1992, 1991, 1986, 1980, 1975, 1971, 1966, 1965, 1961, 1960, 1956, 1955, 1952, 1950, 1946, 1945, 1941, 1936, 1930, 1926, 1925, 1922, 1921, 1920
1206 W BREWSTER AVE	2015, 2009, 2004, 2002, 2001, 1999, 1997, 1995, 1994, 1992, 1971, 1970, 1966, 1965, 1961, 1960, 1956, 1955, 1952, 1950, 1946, 1945, 1941, 1936, 1930, 1926, 1925, 1922, 1921, 1920
1206 W BREWSTER AVE	2002, 2001, 1999, 1997, 1995, 1994, 1992, 1991, 1986, 1980, 1975, 1971, 1970, 1966, 1965, 1961, 1960, 1956, 1955, 1952, 1950, 1946, 1945, 1941, 1936, 1930, 1926, 1925, 1922, 1921, 1920
1206 W MALBORO AVE	2002, 2001, 1997, 1995, 1994, 1992, 1991, 1986, 1980, 1975, 1971, 1970, 1966, 1965, 1961, 1960, 1956, 1955, 1952, 1950, 1946, 1945, 1941, 1936, 1930, 1926, 1925, 1922, 1921, 1920
1206 W MARLBORO AVE	2015, 2009, 2004, 2002, 2001, 1999, 1997, 1995, 1992, 1991, 1986, 1980, 1975, 1971, 1970, 1966, 1965, 1961, 1960, 1956, 1955, 1952, 1950, 1946, 1945, 1941, 1936, 1930, 1926, 1925, 1922, 1921, 1920
1206 W MARLBORO AVE	2015, 2009, 2004, 2002, 2001, 1999, 1997, 1995, 1994, 1992, 1971, 1966, 1965, 1961, 1960, 1956, 1955, 1952, 1950, 1946, 1945, 1941, 1936, 1930, 1926, 1925, 1922, 1921, 1920
1207 BREWSTER AVE	2015, 2009, 2004, 2002, 2001, 1999, 1997, 1995, 1994, 1992, 1991, 1986, 1980, 1975, 1971, 1970, 1966, 1965, 1960, 1956, 1955, 1952, 1950, 1946, 1945, 1941, 1936, 1930, 1926, 1925, 1922, 1921, 1920
1207 BREWSTER AVE W	2015, 2009, 2004, 2002, 2001, 1999, 1997, 1995, 1994, 1992, 1991, 1986, 1980, 1975, 1971, 1966, 1965, 1961, 1960, 1956, 1955, 1952, 1950, 1946, 1945, 1941, 1936, 1930, 1926, 1925, 1922, 1921, 1920
1207 MALBORO	2015, 2009, 2004, 2002, 2001, 1999, 1997, 1995, 1994, 1992, 1991, 1986, 1980, 1975, 1971, 1970, 1965, 1961, 1960, 1956, 1955, 1952, 1950, 1946, 1945, 1941, 1936, 1930, 1926, 1925, 1922, 1921, 1920

FINDINGS

<u>Address Researched</u>	<u>Address Not Identified in Research Source</u>
1207 MALBORO AVE	2015, 2009, 2004, 2002, 2001, 1999, 1997, 1995, 1994, 1992, 1991, 1986, 1980, 1975, 1971, 1970, 1966, 1965, 1960, 1956, 1955, 1952, 1950, 1946, 1945, 1941, 1936, 1930, 1926, 1925, 1922, 1921, 1920
1207 MARLBORO AVE W	2015, 2009, 2004, 2002, 2001, 1999, 1997, 1995, 1994, 1992, 1991, 1986, 1980, 1975, 1971, 1966, 1965, 1961, 1960, 1956, 1955, 1952, 1950, 1946, 1945, 1941, 1936, 1930, 1926, 1925, 1922, 1921, 1920
1207 ROMNEYA DR W	2015, 2009, 2004, 2002, 2001, 1999, 1997, 1995, 1994, 1992, 1991, 1986, 1980, 1975, 1971, 1966, 1965, 1961, 1960, 1956, 1955, 1952, 1950, 1946, 1945, 1941, 1936, 1930, 1926, 1925, 1922, 1921, 1920
1207 W BREWSTER AVE	2015, 2009, 2004, 2002, 2001, 1999, 1997, 1995, 1994, 1992, 1986, 1971, 1965, 1961, 1960, 1956, 1955, 1952, 1950, 1946, 1945, 1941, 1936, 1930, 1926, 1925, 1922, 1921, 1920
1207 W BREWSTER AVE	2002, 2001, 1999, 1997, 1995, 1992, 1991, 1986, 1980, 1975, 1971, 1970, 1966, 1965, 1961, 1960, 1956, 1955, 1952, 1950, 1946, 1945, 1941, 1936, 1930, 1926, 1925, 1922, 1921, 1920
1207 W MALBORO AVE	2002, 2001, 1997, 1995, 1994, 1992, 1991, 1986, 1980, 1975, 1971, 1970, 1966, 1965, 1961, 1960, 1956, 1955, 1952, 1950, 1946, 1945, 1941, 1936, 1930, 1926, 1925, 1922, 1921, 1920
1207 W MARLBORO AVE	2015, 2009, 2004, 2002, 2001, 1999, 1997, 1995, 1994, 1992, 1986, 1980, 1971, 1970, 1966, 1965, 1961, 1960, 1956, 1955, 1952, 1950, 1946, 1945, 1941, 1936, 1930, 1926, 1925, 1922, 1921, 1920
1207 W ROMNEYA DR	2015, 2009, 2004, 2002, 2001, 1999, 1997, 1995, 1994, 1992, 1971, 1970, 1965, 1960, 1956, 1955, 1952, 1950, 1946, 1945, 1941, 1936, 1930, 1926, 1925, 1922, 1921, 1920
1207 W ROMNEYA DR	2002, 2001, 1999, 1997, 1995, 1994, 1992, 1991, 1986, 1980, 1975, 1971, 1970, 1966, 1965, 1961, 1960, 1956, 1955, 1952, 1950, 1946, 1945, 1941, 1936, 1930, 1926, 1925, 1922, 1921, 1920
1208 LOMBARD DR	2015, 2009, 2004, 2002, 2001, 1999, 1997, 1995, 1994, 1992, 1991, 1986, 1980, 1975, 1971, 1970, 1966, 1965, 1960, 1956, 1955, 1952, 1950, 1946, 1945, 1941, 1936, 1930, 1926, 1925, 1922, 1921, 1920
1208 N LOMBARD DR	2015, 2009, 2004, 2002, 2001, 1999, 1997, 1995, 1994, 1992, 1980, 1971, 1970, 1965, 1961, 1960, 1956, 1955, 1952, 1950, 1946, 1945, 1941, 1936, 1930, 1926, 1925, 1922, 1921, 1920
1208 N LOMBARD DR	2015, 2002, 2001, 1997, 1995, 1992, 1991, 1986, 1980, 1975, 1971, 1970, 1966, 1965, 1961, 1960, 1956, 1955, 1952, 1950, 1946, 1945, 1941, 1936, 1930, 1926, 1925, 1922, 1921, 1920
1209 N ROBIN ST	2002, 2001, 1997, 1995, 1994, 1992, 1991, 1986, 1980, 1975, 1971, 1970, 1966, 1965, 1961, 1960, 1956, 1955, 1952, 1950, 1946, 1945, 1941, 1936, 1930, 1926, 1925, 1922, 1921, 1920
1209 ROBIN ST	2015, 2009, 2004, 2002, 2001, 1999, 1997, 1995, 1994, 1992, 1991, 1986, 1980, 1975, 1971, 1970, 1966, 1965, 1960, 1956, 1955, 1952, 1950, 1946, 1945, 1941, 1936, 1930, 1926, 1925, 1922, 1921, 1920
1209 ROBIN ST N	2015, 2009, 2004, 2002, 2001, 1999, 1997, 1995, 1994, 1992, 1991, 1986, 1980, 1975, 1971, 1966, 1965, 1961, 1960, 1956, 1955, 1952, 1950, 1946, 1945, 1941, 1936, 1930, 1926, 1925, 1922, 1921, 1920
1211 W ROMNEYA DR	2015, 2009, 2004, 2002, 2001, 1999, 1997, 1995, 1994, 1992, 1991, 1986, 1980, 1975, 1971, 1970, 1966, 1965, 1960, 1956, 1955, 1952, 1950, 1946, 1945, 1941, 1936, 1930, 1926, 1925, 1922, 1921, 1920

FINDINGS

<u>Address Researched</u>	<u>Address Not Identified in Research Source</u>
1213 W MARLBORO AVE	2015, 2009, 2004, 2002, 2001, 1999, 1997, 1995, 1994, 1992, 1991, 1986, 1971, 1966, 1965, 1961, 1960, 1956, 1955, 1952, 1950, 1946, 1945, 1941, 1936, 1930, 1926, 1925, 1922, 1921, 1920
1213 W ROMNEYA DR	2015, 2009, 2004, 2002, 2001, 1999, 1997, 1995, 1994, 1992, 1991, 1986, 1980, 1975, 1971, 1970, 1966, 1965, 1960, 1956, 1955, 1952, 1950, 1946, 1945, 1941, 1936, 1930, 1926, 1925, 1922, 1921, 1920
1213 W ROMNEYA DR	2002, 2001, 1997, 1995, 1994, 1992, 1991, 1986, 1980, 1975, 1971, 1970, 1966, 1965, 1961, 1960, 1956, 1955, 1952, 1950, 1946, 1945, 1941, 1936, 1930, 1926, 1925, 1922, 1921, 1920
1214 LOMBARD DR	2015, 2009, 2004, 2002, 2001, 1999, 1997, 1995, 1994, 1992, 1991, 1986, 1980, 1975, 1971, 1970, 1966, 1965, 1960, 1956, 1955, 1952, 1950, 1946, 1945, 1941, 1936, 1930, 1926, 1925, 1922, 1921, 1920
1214 N LOMBARD DR	2002, 2001, 1997, 1995, 1994, 1992, 1991, 1986, 1980, 1975, 1971, 1970, 1966, 1965, 1961, 1960, 1956, 1955, 1952, 1950, 1946, 1945, 1941, 1936, 1930, 1926, 1925, 1922, 1921, 1920
1216 BREWSTER AVE	2015, 2009, 2004, 2002, 2001, 1999, 1997, 1995, 1994, 1992, 1991, 1986, 1980, 1975, 1971, 1970, 1966, 1965, 1960, 1956, 1955, 1952, 1950, 1946, 1945, 1941, 1936, 1930, 1926, 1925, 1922, 1921, 1920
1216 BREWSTER AVE W	2015, 2009, 2004, 2002, 2001, 1999, 1997, 1995, 1994, 1992, 1991, 1986, 1980, 1975, 1971, 1966, 1965, 1961, 1960, 1956, 1955, 1952, 1950, 1946, 1945, 1941, 1936, 1930, 1926, 1925, 1922, 1921, 1920
1216 MALBORO	2015, 2009, 2004, 2002, 2001, 1999, 1997, 1995, 1994, 1992, 1991, 1986, 1980, 1975, 1971, 1970, 1965, 1961, 1960, 1956, 1955, 1952, 1950, 1946, 1945, 1941, 1936, 1930, 1926, 1925, 1922, 1921, 1920
1216 MALBORO AVE	2015, 2009, 2004, 2002, 2001, 1999, 1997, 1995, 1994, 1992, 1991, 1986, 1980, 1975, 1971, 1970, 1966, 1965, 1960, 1956, 1955, 1952, 1950, 1946, 1945, 1941, 1936, 1930, 1926, 1925, 1922, 1921, 1920
1216 W BREWSTER AVE	2015, 2009, 2004, 2002, 2001, 1999, 1997, 1994, 1992, 1980, 1971, 1965, 1961, 1960, 1956, 1955, 1952, 1950, 1946, 1945, 1941, 1936, 1930, 1926, 1925, 1922, 1921, 1920
1216 W BREWSTER AVE	2009, 2004, 2002, 2001, 1997, 1995, 1992, 1991, 1986, 1980, 1975, 1971, 1970, 1966, 1965, 1961, 1960, 1956, 1955, 1952, 1950, 1946, 1945, 1941, 1936, 1930, 1926, 1925, 1922, 1921, 1920
1216 W MALBORO AVE	2002, 2001, 1997, 1995, 1992, 1991, 1986, 1980, 1975, 1971, 1970, 1966, 1965, 1961, 1960, 1956, 1955, 1952, 1950, 1946, 1945, 1941, 1936, 1930, 1926, 1925, 1922, 1921, 1920
1216 W MARLBORO AVE	2015, 2009, 2004, 2002, 2001, 1999, 1997, 1995, 1994, 1992, 1986, 1980, 1975, 1971, 1970, 1966, 1965, 1961, 1960, 1956, 1955, 1952, 1950, 1946, 1945, 1941, 1936, 1930, 1926, 1925, 1922, 1921, 1920
1217 BREWSTER AVE	2015, 2009, 2004, 2002, 2001, 1999, 1997, 1995, 1994, 1992, 1991, 1986, 1980, 1975, 1971, 1970, 1965, 1960, 1956, 1955, 1952, 1950, 1946, 1945, 1941, 1936, 1930, 1926, 1925, 1922, 1921, 1920
1217 MALBORO AVE	2015, 2009, 2004, 2002, 2001, 1999, 1997, 1995, 1994, 1992, 1991, 1986, 1980, 1975, 1971, 1970, 1966, 1965, 1960, 1956, 1955, 1952, 1950, 1946, 1945, 1941, 1936, 1930, 1926, 1925, 1922, 1921, 1920
1217 MARLBORO AVE W	2015, 2009, 2004, 2002, 2001, 1999, 1997, 1995, 1994, 1992, 1991, 1986, 1980, 1975, 1971, 1966, 1965, 1961, 1960, 1956, 1955, 1952, 1950, 1946, 1945, 1941, 1936, 1930, 1926, 1925, 1922, 1921, 1920

FINDINGS

<u>Address Researched</u>	<u>Address Not Identified in Research Source</u>
1217 W BREWSTER AVE	2015, 2009, 2004, 2002, 2001, 1999, 1997, 1995, 1994, 1992, 1986, 1975, 1971, 1970, 1966, 1965, 1961, 1960, 1956, 1955, 1952, 1950, 1946, 1945, 1941, 1936, 1930, 1926, 1925, 1922, 1921, 1920
1217 W BREWSTER AVE	2002, 2001, 1997, 1995, 1994, 1992, 1991, 1986, 1980, 1975, 1971, 1970, 1966, 1965, 1961, 1960, 1956, 1955, 1952, 1950, 1946, 1945, 1941, 1936, 1930, 1926, 1925, 1922, 1921, 1920
1217 W MALBORO AVE	2002, 2001, 1997, 1995, 1994, 1992, 1991, 1986, 1980, 1975, 1971, 1970, 1966, 1965, 1961, 1960, 1956, 1955, 1952, 1950, 1946, 1945, 1941, 1936, 1930, 1926, 1925, 1922, 1921, 1920
1217 W ROMNEYA DR	2002, 2001, 1997, 1995, 1994, 1992, 1991, 1986, 1980, 1975, 1971, 1970, 1966, 1965, 1961, 1960, 1956, 1955, 1952, 1950, 1946, 1945, 1941, 1936, 1930, 1926, 1925, 1922, 1921, 1920
1217 W ROMNEYA DR	2015, 2009, 2004, 2002, 2001, 1999, 1997, 1995, 1994, 1992, 1980, 1971, 1965, 1960, 1956, 1955, 1952, 1950, 1946, 1945, 1941, 1936, 1930, 1926, 1925, 1922, 1921, 1920
1218 LOMBARD DR	2015, 2009, 2004, 2002, 2001, 1999, 1997, 1995, 1994, 1992, 1991, 1986, 1980, 1975, 1971, 1970, 1966, 1965, 1960, 1956, 1955, 1952, 1950, 1946, 1945, 1941, 1936, 1930, 1926, 1925, 1922, 1921, 1920
1218 N LOMBARD DR	2015, 2009, 2004, 2002, 2001, 1999, 1997, 1995, 1994, 1992, 1991, 1986, 1975, 1971, 1970, 1966, 1965, 1961, 1960, 1956, 1955, 1952, 1950, 1946, 1945, 1941, 1936, 1930, 1926, 1925, 1922, 1921, 1920
1218 N LOMBARD DR	2002, 2001, 1997, 1995, 1994, 1992, 1991, 1986, 1980, 1975, 1971, 1970, 1966, 1965, 1961, 1960, 1956, 1955, 1952, 1950, 1946, 1945, 1941, 1936, 1930, 1926, 1925, 1922, 1921, 1920
1220 N CONDOR ST	2015, 2009, 2004, 2002, 2001, 1999, 1997, 1995, 1994, 1992, 1986, 1971, 1970, 1966, 1965, 1961, 1960, 1956, 1955, 1952, 1950, 1946, 1945, 1941, 1936, 1930, 1926, 1925, 1922, 1921, 1920
1221 BREWSTER AVE W	2015, 2009, 2004, 2002, 2001, 1999, 1997, 1995, 1994, 1992, 1991, 1986, 1980, 1975, 1971, 1966, 1965, 1961, 1960, 1956, 1955, 1952, 1950, 1946, 1945, 1941, 1936, 1930, 1926, 1925, 1922, 1921, 1920
1221 MALBORO AVE	2015, 2009, 2004, 2002, 2001, 1999, 1997, 1995, 1994, 1992, 1991, 1986, 1980, 1975, 1971, 1970, 1966, 1965, 1960, 1956, 1955, 1952, 1950, 1946, 1945, 1941, 1936, 1930, 1926, 1925, 1922, 1921, 1920
1221 MARLBORO AVE W	2015, 2009, 2004, 2002, 2001, 1999, 1997, 1995, 1994, 1992, 1991, 1986, 1980, 1975, 1971, 1966, 1965, 1961, 1960, 1956, 1955, 1952, 1950, 1946, 1945, 1941, 1936, 1930, 1926, 1925, 1922, 1921, 1920
1221 N CONDOR ST	2015, 2009, 2004, 2002, 2001, 1999, 1997, 1995, 1994, 1992, 1991, 1980, 1971, 1970, 1966, 1965, 1961, 1960, 1956, 1955, 1952, 1950, 1946, 1945, 1941, 1936, 1930, 1926, 1925, 1922, 1921, 1920
1221 W MALBORO AVE	2002, 2001, 1999, 1997, 1995, 1994, 1992, 1991, 1986, 1980, 1975, 1971, 1970, 1966, 1965, 1961, 1960, 1956, 1955, 1952, 1950, 1946, 1945, 1941, 1936, 1930, 1926, 1925, 1922, 1921, 1920
1221 W MARLBORO AVE	2015, 2009, 2004, 2002, 2001, 1999, 1997, 1995, 1992, 1991, 1986, 1980, 1975, 1971, 1970, 1966, 1965, 1961, 1960, 1956, 1955, 1952, 1950, 1946, 1945, 1941, 1936, 1930, 1926, 1925, 1922, 1921, 1920
1221 W MARLBORO AVE	2015, 2009, 2004, 2002, 2001, 1999, 1997, 1995, 1994, 1992, 1986, 1980, 1971, 1970, 1966, 1965, 1961, 1960, 1956, 1955, 1952, 1950, 1946, 1945, 1941, 1936, 1930, 1926, 1925, 1922, 1921, 1920

FINDINGS

<u>Address Researched</u>	<u>Address Not Identified in Research Source</u>
1222 BREWSTER AVE W	2015, 2009, 2004, 2002, 2001, 1999, 1997, 1995, 1994, 1992, 1991, 1986, 1980, 1975, 1971, 1966, 1965, 1961, 1960, 1956, 1955, 1952, 1950, 1946, 1945, 1941, 1936, 1930, 1926, 1925, 1922, 1921, 1920
1222 LOMBARD DR	2015, 2009, 2004, 2002, 2001, 1999, 1997, 1995, 1994, 1992, 1991, 1986, 1980, 1975, 1971, 1970, 1966, 1965, 1960, 1956, 1955, 1952, 1950, 1946, 1945, 1941, 1936, 1930, 1926, 1925, 1922, 1921, 1920
1222 MARLBORO AVE W	2015, 2009, 2004, 2002, 2001, 1999, 1997, 1995, 1994, 1992, 1991, 1986, 1980, 1975, 1971, 1966, 1965, 1961, 1960, 1956, 1955, 1952, 1950, 1946, 1945, 1941, 1936, 1930, 1926, 1925, 1922, 1921, 1920
1222 N CONDOR ST	2015, 2009, 2004, 2002, 2001, 1999, 1997, 1994, 1992, 1971, 1970, 1966, 1965, 1961, 1960, 1956, 1955, 1952, 1950, 1946, 1945, 1941, 1936, 1930, 1926, 1925, 1922, 1921, 1920
1222 N LOMBARD DR	2015, 2009, 2004, 2002, 2001, 1999, 1997, 1995, 1994, 1992, 1991, 1980, 1971, 1965, 1961, 1960, 1956, 1955, 1952, 1950, 1946, 1945, 1941, 1936, 1930, 1926, 1925, 1922, 1921, 1920
1222 N LOMBARD DR	2002, 2001, 1997, 1995, 1994, 1992, 1991, 1986, 1980, 1975, 1971, 1970, 1966, 1965, 1961, 1960, 1956, 1955, 1952, 1950, 1946, 1945, 1941, 1936, 1930, 1926, 1925, 1922, 1921, 1920
1222 W MALBORO AVE	2002, 2001, 1997, 1995, 1994, 1992, 1991, 1986, 1980, 1975, 1971, 1970, 1966, 1965, 1961, 1960, 1956, 1955, 1952, 1950, 1946, 1945, 1941, 1936, 1930, 1926, 1925, 1922, 1921, 1920
1222 W MARLBORO AVE	2015, 2009, 2004, 2002, 2001, 1999, 1997, 1994, 1992, 1986, 1980, 1975, 1971, 1965, 1961, 1960, 1956, 1955, 1952, 1950, 1946, 1945, 1941, 1936, 1930, 1926, 1925, 1922, 1921, 1920
1223 N CONDOR ST	2015, 2009, 2004, 2002, 2001, 1999, 1997, 1995, 1994, 1992, 1991, 1980, 1971, 1970, 1966, 1965, 1961, 1960, 1956, 1955, 1952, 1950, 1946, 1945, 1941, 1936, 1930, 1926, 1925, 1922, 1921, 1920
1223 N ROBIN ST	2002, 2001, 1997, 1995, 1994, 1992, 1991, 1986, 1980, 1975, 1971, 1970, 1966, 1965, 1961, 1960, 1956, 1955, 1952, 1950, 1946, 1945, 1941, 1936, 1930, 1926, 1925, 1922, 1921, 1920
1223 ROBIN ST	2015, 2009, 2004, 2002, 2001, 1999, 1997, 1995, 1994, 1992, 1991, 1986, 1980, 1975, 1971, 1970, 1966, 1965, 1961, 1960, 1956, 1955, 1952, 1950, 1946, 1945, 1941, 1936, 1930, 1926, 1925, 1922, 1921, 1920
1223 ROBIN ST N	2015, 2009, 2004, 2002, 2001, 1999, 1997, 1995, 1994, 1992, 1991, 1986, 1980, 1975, 1971, 1966, 1965, 1961, 1960, 1956, 1955, 1952, 1950, 1946, 1945, 1941, 1936, 1930, 1926, 1925, 1922, 1921, 1920
1224 N CONDOR ST	2015, 2009, 2004, 2002, 2001, 1999, 1997, 1994, 1992, 1975, 1971, 1970, 1966, 1965, 1961, 1960, 1956, 1955, 1952, 1950, 1946, 1945, 1941, 1936, 1930, 1926, 1925, 1922, 1921, 1920
1225 CONDOR ST N	2015, 2009, 2004, 2002, 2001, 1999, 1997, 1995, 1994, 1992, 1991, 1986, 1980, 1975, 1971, 1966, 1965, 1961, 1960, 1956, 1955, 1952, 1950, 1946, 1945, 1941, 1936, 1930, 1926, 1925, 1922, 1921, 1920
1225 N CONDOR ST	2015, 2009, 2004, 2002, 2001, 1999, 1997, 1995, 1994, 1992, 1991, 1986, 1971, 1970, 1966, 1965, 1961, 1960, 1956, 1955, 1952, 1950, 1946, 1945, 1941, 1936, 1930, 1926, 1925, 1922, 1921, 1920
1225 N CONDOR ST	2004, 2002, 2001, 1997, 1995, 1994, 1992, 1991, 1986, 1980, 1975, 1971, 1970, 1966, 1965, 1961, 1960, 1956, 1955, 1952, 1950, 1946, 1945, 1941, 1936, 1930, 1926, 1925, 1922, 1921, 1920

FINDINGS

<u>Address Researched</u>	<u>Address Not Identified in Research Source</u>
1226 MALBORO AVE	2015, 2009, 2004, 2002, 2001, 1999, 1997, 1995, 1994, 1992, 1991, 1986, 1980, 1975, 1971, 1970, 1966, 1965, 1960, 1956, 1955, 1952, 1950, 1946, 1945, 1941, 1936, 1930, 1926, 1925, 1922, 1921, 1920
1226 MARLBORO AVE W	2015, 2009, 2004, 2002, 2001, 1999, 1997, 1995, 1994, 1992, 1991, 1986, 1980, 1975, 1971, 1966, 1965, 1961, 1960, 1956, 1955, 1952, 1950, 1946, 1945, 1941, 1936, 1930, 1926, 1925, 1922, 1921, 1920
1226 N CONDOR ST	2015, 2009, 2004, 2002, 2001, 1999, 1997, 1995, 1994, 1992, 1991, 1986, 1980, 1971, 1970, 1966, 1965, 1961, 1960, 1956, 1955, 1952, 1950, 1946, 1945, 1941, 1936, 1930, 1926, 1925, 1922, 1921, 1920
1226 W MALBORO AVE	2004, 2002, 2001, 1997, 1995, 1994, 1992, 1991, 1986, 1980, 1975, 1971, 1970, 1966, 1965, 1961, 1960, 1956, 1955, 1952, 1950, 1946, 1945, 1941, 1936, 1930, 1926, 1925, 1922, 1921, 1920
1226 W MARLBORO AVE	2015, 2009, 2004, 2002, 2001, 1999, 1997, 1995, 1994, 1992, 1991, 1986, 1980, 1975, 1971, 1966, 1965, 1961, 1960, 1956, 1955, 1952, 1950, 1946, 1945, 1941, 1936, 1930, 1926, 1925, 1922, 1921, 1920
1227 MALBORO	2015, 2009, 2004, 2002, 2001, 1999, 1997, 1995, 1994, 1992, 1991, 1986, 1980, 1975, 1971, 1970, 1965, 1961, 1960, 1956, 1955, 1952, 1950, 1946, 1945, 1941, 1936, 1930, 1926, 1925, 1922, 1921, 1920
1227 MALBORO AVE	2015, 2009, 2004, 2002, 2001, 1999, 1997, 1995, 1994, 1992, 1991, 1986, 1980, 1975, 1971, 1970, 1966, 1965, 1960, 1956, 1955, 1952, 1950, 1946, 1945, 1941, 1936, 1930, 1926, 1925, 1922, 1921, 1920
1227 MARLBORO AVE W	2015, 2009, 2004, 2002, 2001, 1999, 1997, 1995, 1994, 1992, 1991, 1986, 1980, 1975, 1971, 1966, 1965, 1961, 1960, 1956, 1955, 1952, 1950, 1946, 1945, 1941, 1936, 1930, 1926, 1925, 1922, 1921, 1920
1227 N CONDOR ST	2015, 2009, 2004, 2002, 2001, 1999, 1997, 1994, 1992, 1986, 1980, 1975, 1971, 1970, 1966, 1965, 1961, 1960, 1956, 1955, 1952, 1950, 1946, 1945, 1941, 1936, 1930, 1926, 1925, 1922, 1921, 1920
1227 N ROBIN ST	2002, 2001, 1997, 1995, 1992, 1991, 1986, 1980, 1975, 1971, 1970, 1966, 1965, 1961, 1960, 1956, 1955, 1952, 1950, 1946, 1945, 1941, 1936, 1930, 1926, 1925, 1922, 1921, 1920
1227 ROBIN ST	2015, 2009, 2004, 2002, 2001, 1999, 1997, 1995, 1994, 1992, 1991, 1986, 1980, 1975, 1971, 1970, 1966, 1965, 1960, 1956, 1955, 1952, 1950, 1946, 1945, 1941, 1936, 1930, 1926, 1925, 1922, 1921, 1920
1227 ROBIN ST N	2015, 2009, 2004, 2002, 2001, 1999, 1997, 1995, 1994, 1992, 1991, 1986, 1980, 1975, 1971, 1966, 1965, 1961, 1960, 1956, 1955, 1952, 1950, 1946, 1945, 1941, 1936, 1930, 1926, 1925, 1922, 1921, 1920
1227 W MALBORO AVE	2004, 2002, 2001, 1999, 1997, 1995, 1994, 1992, 1991, 1986, 1980, 1975, 1971, 1970, 1966, 1965, 1961, 1960, 1956, 1955, 1952, 1950, 1946, 1945, 1941, 1936, 1930, 1926, 1925, 1922, 1921, 1920
1227 W MARLBORO AVE	2015, 2009, 2004, 2002, 2001, 1999, 1997, 1995, 1992, 1991, 1986, 1980, 1975, 1971, 1970, 1966, 1965, 1961, 1960, 1956, 1955, 1952, 1950, 1946, 1945, 1941, 1936, 1930, 1926, 1925, 1922, 1921, 1920
1227 W MARLBORO AVE	2015, 2009, 2004, 2002, 2001, 1999, 1997, 1995, 1994, 1992, 1991, 1971, 1970, 1966, 1965, 1961, 1960, 1956, 1955, 1952, 1950, 1946, 1945, 1941, 1936, 1930, 1926, 1925, 1922, 1921, 1920
1228 LOMBARD DR	2015, 2009, 2004, 2002, 2001, 1999, 1997, 1995, 1994, 1992, 1991, 1986, 1980, 1975, 1971, 1965, 1960, 1956, 1955, 1952, 1950, 1946, 1945, 1941, 1936, 1930, 1926, 1925, 1922, 1921, 1920

FINDINGS

<u>Address Researched</u>	<u>Address Not Identified in Research Source</u>
1228 N CONDOR ST	2015, 2009, 2004, 2002, 2001, 1999, 1997, 1995, 1994, 1992, 1986, 1980, 1975, 1971, 1970, 1966, 1965, 1961, 1960, 1956, 1955, 1952, 1950, 1946, 1945, 1941, 1936, 1930, 1926, 1925, 1922, 1921, 1920
1228 N LOMBARD DR	2015, 2009, 2004, 2002, 2001, 1999, 1997, 1995, 1994, 1992, 1971, 1970, 1966, 1965, 1961, 1960, 1956, 1955, 1952, 1950, 1946, 1945, 1941, 1936, 1930, 1926, 1925, 1922, 1921, 1920
1228 N LOMBARD DR	2002, 2001, 1997, 1995, 1992, 1991, 1986, 1980, 1975, 1971, 1970, 1966, 1965, 1961, 1960, 1956, 1955, 1952, 1950, 1946, 1945, 1941, 1936, 1930, 1926, 1925, 1922, 1921, 1920
1230 MALBORO	2015, 2009, 2004, 2002, 2001, 1999, 1997, 1995, 1994, 1992, 1991, 1986, 1980, 1975, 1971, 1970, 1965, 1961, 1960, 1956, 1955, 1952, 1950, 1946, 1945, 1941, 1936, 1930, 1926, 1925, 1922, 1921, 1920
1230 MALBORO AVE	2015, 2009, 2004, 2002, 2001, 1999, 1997, 1995, 1994, 1992, 1991, 1986, 1980, 1975, 1971, 1970, 1966, 1965, 1960, 1956, 1955, 1952, 1950, 1946, 1945, 1941, 1936, 1930, 1926, 1925, 1922, 1921, 1920
1230 MARLBORO AVE W	2015, 2009, 2004, 2002, 2001, 1999, 1997, 1995, 1994, 1992, 1991, 1986, 1980, 1975, 1971, 1966, 1965, 1961, 1960, 1956, 1955, 1952, 1950, 1946, 1945, 1941, 1936, 1930, 1926, 1925, 1922, 1921, 1920
1230 N ROBIN ST	2002, 2001, 1997, 1995, 1992, 1991, 1986, 1980, 1975, 1971, 1970, 1966, 1965, 1961, 1960, 1956, 1955, 1952, 1950, 1946, 1945, 1941, 1936, 1930, 1926, 1925, 1922, 1921, 1920
1230 ROBIN ST	2015, 2009, 2004, 2002, 2001, 1999, 1997, 1995, 1994, 1992, 1991, 1986, 1980, 1975, 1971, 1970, 1966, 1965, 1960, 1956, 1955, 1952, 1950, 1946, 1945, 1941, 1936, 1930, 1926, 1925, 1922, 1921, 1920
1230 ROBIN ST N	2015, 2009, 2004, 2002, 2001, 1999, 1997, 1995, 1994, 1992, 1991, 1986, 1980, 1975, 1971, 1966, 1965, 1961, 1960, 1956, 1955, 1952, 1950, 1946, 1945, 1941, 1936, 1930, 1926, 1925, 1922, 1921, 1920
1230 W MALBORO AVE	2002, 2001, 1999, 1997, 1995, 1994, 1992, 1991, 1986, 1980, 1975, 1971, 1970, 1966, 1965, 1961, 1960, 1956, 1955, 1952, 1950, 1946, 1945, 1941, 1936, 1930, 1926, 1925, 1922, 1921, 1920
1230 W MARLBORO AVE	2015, 2009, 2004, 2002, 2001, 1999, 1997, 1994, 1992, 1971, 1966, 1965, 1961, 1960, 1956, 1955, 1952, 1950, 1946, 1945, 1941, 1936, 1930, 1926, 1925, 1922, 1921, 1920
1231 MALBORO	2015, 2009, 2004, 2002, 2001, 1999, 1997, 1995, 1994, 1992, 1991, 1986, 1980, 1975, 1971, 1970, 1965, 1961, 1960, 1956, 1955, 1952, 1950, 1946, 1945, 1941, 1936, 1930, 1926, 1925, 1922, 1921, 1920
1231 MALBORO AVE	2015, 2009, 2004, 2002, 2001, 1999, 1997, 1995, 1994, 1992, 1991, 1986, 1980, 1975, 1971, 1970, 1966, 1965, 1960, 1956, 1955, 1952, 1950, 1946, 1945, 1941, 1936, 1930, 1926, 1925, 1922, 1921, 1920
1231 MARLBORO AVE W	2015, 2009, 2004, 2002, 2001, 1999, 1997, 1995, 1994, 1992, 1991, 1986, 1980, 1975, 1971, 1966, 1965, 1961, 1960, 1956, 1955, 1952, 1950, 1946, 1945, 1941, 1936, 1930, 1926, 1925, 1922, 1921, 1920
1231 W MALBORO AVE	2002, 2001, 1997, 1995, 1994, 1992, 1991, 1986, 1980, 1975, 1971, 1970, 1966, 1965, 1961, 1960, 1956, 1955, 1952, 1950, 1946, 1945, 1941, 1936, 1930, 1926, 1925, 1922, 1921, 1920
1231 W MARLBORO AVE	2015, 2009, 2004, 2002, 2001, 1999, 1997, 1995, 1992, 1991, 1986, 1980, 1975, 1971, 1970, 1966, 1965, 1961, 1960, 1956, 1955, 1952, 1950, 1946, 1945, 1941, 1936, 1930, 1926, 1925, 1922, 1921, 1920

FINDINGS

<u>Address Researched</u>	<u>Address Not Identified in Research Source</u>
1231 W MARLBORO AVE	2015, 2009, 2004, 2002, 2001, 1999, 1997, 1994, 1992, 1971, 1966, 1965, 1961, 1960, 1956, 1955, 1952, 1950, 1946, 1945, 1941, 1936, 1930, 1926, 1925, 1922, 1921, 1920
1232 LOMBARD DR	2015, 2009, 2004, 2002, 2001, 1999, 1997, 1995, 1994, 1992, 1991, 1986, 1980, 1975, 1971, 1970, 1965, 1960, 1956, 1955, 1952, 1950, 1946, 1945, 1941, 1936, 1930, 1926, 1925, 1922, 1921, 1920
1232 N CONDOR ST	2015, 2009, 2004, 2002, 2001, 1999, 1997, 1995, 1994, 1992, 1991, 1975, 1971, 1970, 1966, 1965, 1961, 1960, 1956, 1955, 1952, 1950, 1946, 1945, 1941, 1936, 1930, 1926, 1925, 1922, 1921, 1920
1232 N LOMBARD DR	2015, 2009, 2004, 2002, 2001, 1999, 1997, 1995, 1994, 1992, 1991, 1971, 1970, 1966, 1965, 1961, 1960, 1956, 1955, 1952, 1950, 1946, 1945, 1941, 1936, 1930, 1926, 1925, 1922, 1921, 1920
1232 N LOMBARD DR	2004, 2002, 2001, 1999, 1997, 1995, 1994, 1992, 1991, 1986, 1980, 1975, 1971, 1970, 1966, 1965, 1961, 1960, 1956, 1955, 1952, 1950, 1946, 1945, 1941, 1936, 1930, 1926, 1925, 1922, 1921, 1920
1233 N CONDOR ST	2015, 2009, 2004, 2002, 2001, 1999, 1997, 1994, 1992, 1991, 1975, 1971, 1970, 1966, 1965, 1961, 1960, 1956, 1955, 1952, 1950, 1946, 1945, 1941, 1936, 1930, 1926, 1925, 1922, 1921, 1920
1234 N CONDOR ST	2015, 2009, 2004, 2002, 2001, 1999, 1997, 1994, 1992, 1975, 1971, 1970, 1966, 1965, 1961, 1960, 1956, 1955, 1952, 1950, 1946, 1945, 1941, 1936, 1930, 1926, 1925, 1922, 1921, 1920
1234 N ROBIN ST	2002, 2001, 1997, 1995, 1994, 1992, 1991, 1986, 1980, 1975, 1971, 1970, 1966, 1965, 1961, 1960, 1956, 1955, 1952, 1950, 1946, 1945, 1941, 1936, 1930, 1926, 1925, 1922, 1921, 1920
1234 ROBIN ST	2015, 2009, 2004, 2002, 2001, 1999, 1997, 1995, 1994, 1992, 1991, 1986, 1980, 1975, 1971, 1970, 1966, 1965, 1960, 1956, 1955, 1952, 1950, 1946, 1945, 1941, 1936, 1930, 1926, 1925, 1922, 1921, 1920
1234 ROBIN ST N	2015, 2009, 2004, 2002, 2001, 1999, 1997, 1995, 1994, 1992, 1991, 1986, 1980, 1975, 1971, 1966, 1965, 1961, 1960, 1956, 1955, 1952, 1950, 1946, 1945, 1941, 1936, 1930, 1926, 1925, 1922, 1921, 1920
1236 MALBORO AVE	2015, 2009, 2004, 2002, 2001, 1999, 1997, 1995, 1994, 1992, 1991, 1986, 1980, 1975, 1971, 1970, 1966, 1965, 1960, 1956, 1955, 1952, 1950, 1946, 1945, 1941, 1936, 1930, 1926, 1925, 1922, 1921, 1920
1236 MARLBORO AVE W	2015, 2009, 2004, 2002, 2001, 1999, 1997, 1995, 1994, 1992, 1991, 1986, 1980, 1975, 1971, 1966, 1965, 1961, 1960, 1956, 1955, 1952, 1950, 1946, 1945, 1941, 1936, 1930, 1926, 1925, 1922, 1921, 1920
1236 N CONDOR ST	2015, 2009, 2004, 2002, 2001, 1999, 1997, 1994, 1992, 1986, 1980, 1975, 1971, 1970, 1966, 1965, 1961, 1960, 1956, 1955, 1952, 1950, 1946, 1945, 1941, 1936, 1930, 1926, 1925, 1922, 1921, 1920
1236 W MALBORO AVE	2015, 2009, 2004, 2002, 2001, 1999, 1997, 1995, 1994, 1992, 1991, 1986, 1980, 1975, 1971, 1970, 1965, 1961, 1960, 1956, 1955, 1952, 1950, 1946, 1945, 1941, 1936, 1930, 1926, 1925, 1922, 1921, 1920
1236 W MALBORO AVE	2002, 2001, 1997, 1995, 1992, 1991, 1986, 1980, 1975, 1971, 1970, 1966, 1965, 1961, 1960, 1956, 1955, 1952, 1950, 1946, 1945, 1941, 1936, 1930, 1926, 1925, 1922, 1921, 1920
1236 W MARLBORO AVE	2015, 2009, 2004, 2002, 2001, 1999, 1997, 1994, 1992, 1971, 1966, 1965, 1961, 1960, 1956, 1955, 1952, 1950, 1946, 1945, 1941, 1936, 1930, 1926, 1925, 1922, 1921, 1920

FINDINGS

<u>Address Researched</u>	<u>Address Not Identified in Research Source</u>
1237 MALBORO	2015, 2009, 2004, 2002, 2001, 1999, 1997, 1995, 1994, 1992, 1991, 1986, 1980, 1975, 1971, 1970, 1965, 1961, 1960, 1956, 1955, 1952, 1950, 1946, 1945, 1941, 1936, 1930, 1926, 1925, 1922, 1921, 1920
1237 MALBORO AVE	2015, 2009, 2004, 2002, 2001, 1999, 1997, 1995, 1994, 1992, 1991, 1986, 1980, 1975, 1971, 1970, 1966, 1965, 1960, 1956, 1955, 1952, 1950, 1946, 1945, 1941, 1936, 1930, 1926, 1925, 1922, 1921, 1920
1237 MARLBORO AVE W	2015, 2009, 2004, 2002, 2001, 1999, 1997, 1995, 1994, 1992, 1991, 1986, 1980, 1975, 1971, 1966, 1965, 1961, 1960, 1956, 1955, 1952, 1950, 1946, 1945, 1941, 1936, 1930, 1926, 1925, 1922, 1921, 1920
1237 W MALBORO AVE	2002, 2001, 1997, 1995, 1994, 1992, 1991, 1986, 1980, 1975, 1971, 1970, 1966, 1965, 1961, 1960, 1956, 1955, 1952, 1950, 1946, 1945, 1941, 1936, 1930, 1926, 1925, 1922, 1921, 1920
1237 W MARLBORO AVE	2015, 2009, 2004, 2002, 2001, 1999, 1997, 1995, 1992, 1991, 1986, 1980, 1975, 1971, 1970, 1966, 1965, 1961, 1960, 1956, 1955, 1952, 1950, 1946, 1945, 1941, 1936, 1930, 1926, 1925, 1922, 1921, 1920
1237 W MARLBORO AVE	2015, 2009, 2004, 2002, 2001, 1999, 1997, 1994, 1992, 1971, 1970, 1966, 1965, 1961, 1960, 1956, 1955, 1952, 1950, 1946, 1945, 1941, 1936, 1930, 1926, 1925, 1922, 1921, 1920
1238 LOMBARD DR	2015, 2009, 2004, 2002, 2001, 1999, 1997, 1995, 1994, 1992, 1991, 1986, 1980, 1975, 1971, 1970, 1966, 1965, 1960, 1956, 1955, 1952, 1950, 1946, 1945, 1941, 1936, 1930, 1926, 1925, 1922, 1921, 1920
1238 N LOMBARD DR	2009, 2002, 2001, 1997, 1995, 1994, 1992, 1991, 1986, 1980, 1975, 1971, 1970, 1966, 1965, 1961, 1960, 1956, 1955, 1952, 1950, 1946, 1945, 1941, 1936, 1930, 1926, 1925, 1922, 1921, 1920
1238 N LOMBARD DR	2015, 2009, 2004, 2002, 2001, 1999, 1997, 1995, 1994, 1992, 1986, 1980, 1971, 1965, 1961, 1960, 1956, 1955, 1952, 1950, 1946, 1945, 1941, 1936, 1930, 1926, 1925, 1922, 1921, 1920
1240 N ROBIN ST	2002, 2001, 1997, 1995, 1992, 1991, 1986, 1980, 1975, 1971, 1970, 1966, 1965, 1961, 1960, 1956, 1955, 1952, 1950, 1946, 1945, 1941, 1936, 1930, 1926, 1925, 1922, 1921, 1920
1240 ROBIN ST	2015, 2009, 2004, 2002, 2001, 1999, 1997, 1995, 1994, 1992, 1991, 1986, 1980, 1975, 1971, 1970, 1966, 1965, 1960, 1956, 1955, 1952, 1950, 1946, 1945, 1941, 1936, 1930, 1926, 1925, 1922, 1921, 1920
1240 ROBIN ST N	2015, 2009, 2004, 2002, 2001, 1999, 1997, 1995, 1994, 1992, 1991, 1986, 1980, 1975, 1971, 1966, 1965, 1961, 1960, 1956, 1955, 1952, 1950, 1946, 1945, 1941, 1936, 1930, 1926, 1925, 1922, 1921, 1920
1241 N ROBIN ST	2009, 2004, 2002, 2001, 1999, 1997, 1995, 1994, 1992, 1991, 1986, 1980, 1975, 1971, 1970, 1966, 1965, 1961, 1960, 1956, 1955, 1952, 1950, 1946, 1945, 1941, 1936, 1930, 1926, 1925, 1922, 1921, 1920
1242 LOMBARD DR	2015, 2009, 2004, 2002, 2001, 1999, 1997, 1995, 1994, 1992, 1991, 1986, 1980, 1975, 1971, 1970, 1966, 1965, 1960, 1956, 1955, 1952, 1950, 1946, 1945, 1941, 1936, 1930, 1926, 1925, 1922, 1921, 1920
1242 N LOMBARD DR	2015, 2009, 2004, 2002, 2001, 1999, 1997, 1994, 1992, 1980, 1975, 1971, 1965, 1961, 1960, 1956, 1955, 1952, 1950, 1946, 1945, 1941, 1936, 1930, 1926, 1925, 1922, 1921, 1920
1242 N LOMBARD DR	2002, 2001, 1997, 1995, 1994, 1992, 1991, 1986, 1980, 1975, 1971, 1970, 1966, 1965, 1961, 1960, 1956, 1955, 1952, 1950, 1946, 1945, 1941, 1936, 1930, 1926, 1925, 1922, 1921, 1920

FINDINGS

Address Researched

Address Not Identified in Research Source

1248 LOMBARD DR	2015, 2009, 2004, 2002, 2001, 1999, 1997, 1995, 1994, 1992, 1991, 1986, 1980, 1975, 1971, 1970, 1966, 1965, 1960, 1956, 1955, 1952, 1950, 1946, 1945, 1941, 1936, 1930, 1926, 1925, 1922, 1921, 1920
1248 N LOMBARD DR	2002, 2001, 1997, 1995, 1994, 1992, 1991, 1986, 1980, 1975, 1971, 1970, 1966, 1965, 1961, 1960, 1956, 1955, 1952, 1950, 1946, 1945, 1941, 1936, 1930, 1926, 1925, 1922, 1921, 1920
1252 LOMBARD DR	2015, 2009, 2004, 2002, 2001, 1999, 1997, 1995, 1994, 1992, 1991, 1986, 1980, 1975, 1971, 1970, 1966, 1965, 1960, 1956, 1955, 1952, 1950, 1946, 1945, 1941, 1936, 1930, 1926, 1925, 1922, 1921, 1920
1252 N LOMBARD DR	2015, 2009, 2004, 2002, 2001, 1999, 1997, 1995, 1994, 1992, 1991, 1986, 1980, 1971, 1965, 1961, 1960, 1956, 1955, 1952, 1950, 1946, 1945, 1941, 1936, 1930, 1926, 1925, 1922, 1921, 1920
1252 N LOMBARD DR	2009, 2002, 2001, 1999, 1997, 1995, 1994, 1992, 1991, 1986, 1980, 1975, 1971, 1970, 1966, 1965, 1961, 1960, 1956, 1955, 1952, 1950, 1946, 1945, 1941, 1936, 1930, 1926, 1925, 1922, 1921, 1920
1255 ROBIN ST	2015, 2009, 2004, 2002, 2001, 1999, 1997, 1995, 1994, 1992, 1991, 1986, 1975, 1971, 1970, 1966, 1965, 1961, 1960, 1956, 1955, 1952, 1950, 1946, 1945, 1941, 1936, 1930, 1926, 1925, 1922, 1921, 1920
1258 LOMBARD DR	2015, 2009, 2004, 2002, 2001, 1999, 1997, 1995, 1994, 1992, 1991, 1986, 1980, 1975, 1971, 1970, 1966, 1965, 1960, 1956, 1955, 1952, 1950, 1946, 1945, 1941, 1936, 1930, 1926, 1925, 1922, 1921, 1920
1258 N LOMBARD DR	2015, 2009, 2004, 2002, 2001, 1999, 1997, 1994, 1992, 1991, 1986, 1980, 1975, 1971, 1970, 1966, 1965, 1961, 1960, 1956, 1955, 1952, 1950, 1946, 1945, 1941, 1936, 1930, 1926, 1925, 1922, 1921, 1920
1258 N LOMBARD DR	2002, 2001, 1997, 1995, 1994, 1992, 1991, 1986, 1980, 1975, 1971, 1970, 1966, 1965, 1961, 1960, 1956, 1955, 1952, 1950, 1946, 1945, 1941, 1936, 1930, 1926, 1925, 1922, 1921, 1920
902 W ROMNEYA DR	2015, 2004, 2002, 2001, 1997, 1995, 1994, 1992, 1991, 1986, 1980, 1975, 1971, 1970, 1966, 1965, 1961, 1960, 1956, 1955, 1952, 1950, 1946, 1945, 1941, 1936, 1930, 1926, 1925, 1922, 1921, 1920
906 1/2 ROMNEYA DR W	2015, 2009, 2004, 2002, 2001, 1999, 1997, 1995, 1994, 1992, 1991, 1986, 1980, 1975, 1971, 1966, 1965, 1961, 1960, 1956, 1955, 1952, 1950, 1946, 1945, 1941, 1936, 1930, 1926, 1925, 1922, 1921, 1920
906 ROMNEYA DR W	2015, 2009, 2004, 2002, 2001, 1999, 1997, 1995, 1994, 1992, 1991, 1986, 1980, 1975, 1971, 1966, 1965, 1961, 1960, 1956, 1955, 1952, 1950, 1946, 1945, 1941, 1936, 1930, 1926, 1925, 1922, 1921, 1920
906 W ROMNEYA DR	2015, 2009, 2004, 2002, 2001, 1999, 1997, 1995, 1994, 1992, 1986, 1971, 1965, 1960, 1956, 1955, 1952, 1950, 1946, 1945, 1941, 1936, 1930, 1926, 1925, 1922, 1921, 1920
906 W ROMNEYA DR	2002, 2001, 1999, 1997, 1995, 1994, 1992, 1991, 1986, 1980, 1975, 1971, 1970, 1966, 1965, 1961, 1960, 1956, 1955, 1952, 1950, 1946, 1945, 1941, 1936, 1930, 1926, 1925, 1922, 1921, 1920
908 W ROMNEYA DR	2002, 2001, 1997, 1995, 1994, 1992, 1991, 1986, 1980, 1975, 1971, 1970, 1966, 1965, 1961, 1960, 1956, 1955, 1952, 1950, 1946, 1945, 1941, 1936, 1930, 1926, 1925, 1922, 1921, 1920
908 W ROMNEYA DR	2015, 2009, 2004, 2002, 2001, 1999, 1997, 1995, 1994, 1992, 1971, 1970, 1965, 1960, 1956, 1955, 1952, 1950, 1946, 1945, 1941, 1936, 1930, 1926, 1925, 1922, 1921, 1920

FINDINGS

<u>Address Researched</u>	<u>Address Not Identified in Research Source</u>
914 ROMNEYA DR W	2015, 2009, 2004, 2002, 2001, 1999, 1997, 1995, 1994, 1992, 1991, 1986, 1980, 1975, 1971, 1966, 1965, 1961, 1960, 1956, 1955, 1952, 1950, 1946, 1945, 1941, 1936, 1930, 1926, 1925, 1922, 1921, 1920
914 W ROMNEYA DR	2015, 2009, 2004, 2002, 2001, 1999, 1997, 1994, 1992, 1991, 1971, 1965, 1961, 1960, 1956, 1955, 1952, 1950, 1946, 1945, 1941, 1936, 1930, 1926, 1925, 1922, 1921, 1920
914 W ROMNEYA DR	2002, 2001, 1997, 1995, 1992, 1991, 1986, 1980, 1975, 1971, 1970, 1966, 1965, 1961, 1960, 1956, 1955, 1952, 1950, 1946, 1945, 1941, 1936, 1930, 1926, 1925, 1922, 1921, 1920
918 ROMNEYA DR W	2015, 2009, 2004, 2002, 2001, 1999, 1997, 1995, 1994, 1992, 1991, 1986, 1980, 1975, 1971, 1966, 1965, 1961, 1960, 1956, 1955, 1952, 1950, 1946, 1945, 1941, 1936, 1930, 1926, 1925, 1922, 1921, 1920
918 W ROMNEYA DR	2015, 2009, 2004, 2002, 2001, 1999, 1997, 1994, 1992, 1975, 1971, 1965, 1960, 1956, 1955, 1952, 1950, 1946, 1945, 1941, 1936, 1930, 1926, 1925, 1922, 1921, 1920
918 W ROMNEYA DR	2002, 2001, 1997, 1995, 1992, 1991, 1986, 1980, 1975, 1971, 1970, 1966, 1965, 1961, 1960, 1956, 1955, 1952, 1950, 1946, 1945, 1941, 1936, 1930, 1926, 1925, 1922, 1921, 1920
920 E ROMNEYA DR	2015, 2009, 2004, 2002, 2001, 1999, 1997, 1995, 1992, 1991, 1986, 1980, 1975, 1971, 1970, 1966, 1965, 1961, 1960, 1956, 1955, 1952, 1950, 1946, 1945, 1941, 1936, 1930, 1926, 1925, 1922, 1921, 1920
920 ROMNEYA DR W	2015, 2009, 2004, 2002, 2001, 1999, 1997, 1995, 1994, 1992, 1991, 1986, 1980, 1975, 1971, 1966, 1965, 1961, 1960, 1956, 1955, 1952, 1950, 1946, 1945, 1941, 1936, 1930, 1926, 1925, 1922, 1921, 1920
920 W ROMNEYA DR	2015, 2009, 2004, 2002, 2001, 1999, 1997, 1994, 1992, 1971, 1965, 1961, 1960, 1956, 1955, 1952, 1950, 1946, 1945, 1941, 1936, 1930, 1926, 1925, 1922, 1921, 1920
929 LODGE AVE W	2015, 2009, 2004, 2002, 2001, 1999, 1997, 1995, 1994, 1992, 1991, 1986, 1980, 1975, 1971, 1966, 1965, 1961, 1960, 1956, 1955, 1952, 1950, 1946, 1945, 1941, 1936, 1930, 1926, 1925, 1922, 1921, 1920
929 W LODGE AVE	2015, 2009, 2004, 2002, 2001, 1999, 1997, 1994, 1992, 1971, 1965, 1961, 1960, 1956, 1955, 1952, 1950, 1946, 1945, 1941, 1936, 1930, 1926, 1925, 1922, 1921, 1920
929 W LODGE AVE	2002, 2001, 1997, 1995, 1992, 1991, 1986, 1980, 1975, 1971, 1970, 1966, 1965, 1961, 1960, 1956, 1955, 1952, 1950, 1946, 1945, 1941, 1936, 1930, 1926, 1925, 1922, 1921, 1920
930 W ROMNEYA DR	2015, 2009, 2004, 2002, 2001, 1999, 1997, 1995, 1994, 1992, 1991, 1986, 1980, 1975, 1971, 1970, 1965, 1961, 1960, 1956, 1955, 1952, 1950, 1946, 1945, 1941, 1936, 1930, 1926, 1925, 1922, 1921, 1920
936 BLUEJAY LN	2015, 2009, 2004, 2002, 2001, 1999, 1997, 1995, 1994, 1992, 1991, 1986, 1980, 1975, 1971, 1970, 1966, 1965, 1960, 1956, 1955, 1952, 1950, 1946, 1945, 1941, 1936, 1930, 1926, 1925, 1922, 1921, 1920
936 BLUEJAY LN W	2015, 2009, 2004, 2002, 2001, 1999, 1997, 1995, 1994, 1992, 1991, 1986, 1980, 1975, 1971, 1966, 1965, 1961, 1960, 1956, 1955, 1952, 1950, 1946, 1945, 1941, 1936, 1930, 1926, 1925, 1922, 1921, 1920
940 BLUEJAY LN	2015, 2009, 2004, 2002, 2001, 1999, 1997, 1995, 1994, 1992, 1991, 1986, 1980, 1975, 1971, 1970, 1966, 1965, 1960, 1956, 1955, 1952, 1950, 1946, 1945, 1941, 1936, 1930, 1926, 1925, 1922, 1921, 1920

TARGET PROPERTY: ADDRESS NOT IDENTIFIED IN RESEARCH SOURCE

The following Target Property addresses were researched for this report, and the addresses were not identified in the research source.

Address Researched

1123 W Romneya Drive

Address Not Identified in Research Source

2002, 2001, 1997, 1992, 1971, 1965, 1960, 1956, 1955, 1952, 1950, 1946, 1945, 1941, 1936, 1930, 1926, 1925, 1922, 1921, 1920

APPENDIX F

Important Information about This

Geoenvironmental Report

Geoenvironmental studies are commissioned to gain information about environmental conditions on and beneath the surface of a site. The more comprehensive the study, the more reliable the assessment is likely to be. But remember: Any such assessment is to a greater or lesser extent based on professional opinions about conditions that cannot be seen or tested. Accordingly, no matter how many data are developed, risks created by unanticipated conditions will always remain. *Have realistic expectations.* Work with your geoenvironmental consultant to manage known and unknown risks. Part of that process should already have been accomplished, through the risk allocation provisions you and your geoenvironmental professional discussed and included in your contract's general terms and conditions. This document is intended to explain some of the concepts that may be included in your agreement, and to pass along information and suggestions to help you manage your risk.

Beware of Change; Keep Your Geoenvironmental Professional Advised

The design of a geoenvironmental study considers a variety of factors that are subject to change. Changes can undermine the applicability of a report's findings, conclusions, and recommendations. *Advise your geoenvironmental professional about any changes you become aware of.* Geoenvironmental professionals cannot accept responsibility or liability for problems that occur because a report fails to consider conditions that did not exist when the study was designed. Ask your geoenvironmental professional about the types of changes you should be particularly alert to. Some of the most common include:

- modification of the proposed development or ownership group,
- sale or other property transfer,
- replacement of or additions to the financing entity,

- amendment of existing regulations or introduction of new ones, or
- changes in the use or condition of adjacent property.

Should you become aware of any change, *do not rely on a geoenvironmental report.* Advise your geoenvironmental professional immediately; follow the professional's advice.

Recognize the Impact of Time

A geoenvironmental professional's findings, recommendations, and conclusions cannot remain valid indefinitely. The more time that passes, the more likely it is that important latent changes will occur. *Do not rely on a geoenvironmental report if too much time has elapsed since it was completed.* Ask your environmental professional to define "too much time." In the case of Phase I Environmental Site Assessments (ESAs), for example, more than 180 days after submission is generally considered "too much."

Prepare To Deal with Unanticipated Conditions

The findings, recommendations, and conclusions of a Phase I ESA report typically are based on a review of historical information, interviews, a site "walkover," and other forms of noninvasive research. When site subsurface conditions are not sampled in any way, the risk of unanticipated conditions is higher than it would otherwise be.

While borings, installation of monitoring wells, and similar invasive test methods can help reduce the risk of unanticipated conditions, *do not overvalue the effectiveness of testing.* Testing provides information about actual conditions only at the precise locations where samples are taken, and only when they are taken. Your geoenvironmental

professional has applied that specific information to develop a general opinion about environmental conditions. *Actual conditions in areas not sampled may differ (sometimes sharply) from those predicted in a report.* For example, a site may contain an unregistered underground storage tank that shows no surface trace of its existence. *Even conditions in areas that were tested can change, sometimes suddenly, due to any number of events, not the least of which include occurrences at adjacent sites.* Recognize, too, that *even some conditions in tested areas may go undiscovered*, because the tests or analytical methods used were designed to detect only those conditions assumed to exist.

Manage your risks by retaining your geoenvironmental professional to work with you as the project proceeds. Establish a contingency fund or other means to enable your geoenvironmental professional to respond rapidly, in order to limit the impact of unforeseen conditions. And to help prevent any misunderstanding, identify those empowered to authorize changes and the administrative procedures that should be followed.

Do Not Permit Any Other Party To Rely on the Report

Geoenvironmental professionals design their studies and prepare their reports to meet the specific needs of the clients who retain them, in light of the risk management methods that the client and geoenvironmental professional agree to, and the statutory, regulatory, or other requirements that apply. The study designed for a developer may differ sharply from one designed for a lender, insurer, public agency...or even another developer. *Unless the report specifically states otherwise, it was developed for you and only you.* Do not unilaterally permit any other party to rely on it. The report and the study underlying it may not be adequate for another party's needs, and you could be held liable for shortcomings your geoenvironmental professional was powerless to prevent or anticipate. Inform your geoenvironmental professional when you know or expect that someone else—a third-party—will want to use or rely on the report. *Do not permit third-party use or reliance until you first confer with the geoenvironmental professional who prepared the report.* Additional testing, analysis, or study may be required and, in any event, appropriate terms and conditions should be agreed to so both you and your geoenvironmental professional are protected from third-party risks. *Any party who relies on a geoenvironmental report without the express written permission of the professional who prepared it and the client for whom it was prepared may be solely liable for any problems that arise.*

Avoid Misinterpretation of the Report

Design professionals and other parties may want to rely on the report in developing plans and specifications. They need to be advised, in writing, that their needs may not have been considered when the study's scope was developed, and, even if their needs were considered, they might misinterpret geoenvironmental findings, conclusions, and recommendations. *Commission your geoenvironmental professional to explain pertinent elements of the report to others who are permitted to rely on it, and to review any plans, specifications or other instruments of professional service that incorporate any of the report's findings, conclusions, or recommendations.* Your geoenvironmental professional has the best understanding of the issues involved, including the fundamental assumptions that underpinned the study's scope.

Give Contractors Access to the Report

Reduce the risk of delays, claims, and disputes by giving contractors access to the full report, *providing that it is accompanied by a letter of transmittal that can protect you* by making it unquestionably clear that: 1) the study was not conducted and the report was not prepared for purposes of bid development, and 2) the findings, conclusions, and recommendations included in the report are based on a variety of opinions, inferences, and assumptions and are subject to interpretation. Use the letter to also advise contractors to consult with your geoenvironmental professional to obtain clarifications, interpretations, and guidance (a fee may be required for this service), and that—in any event—they should conduct additional studies to obtain the specific type and extent of information each prefers for preparing a bid or cost estimate. Providing access to the full report, with the appropriate caveats, helps prevent formation of adversarial attitudes and claims of concealed or differing conditions. If a contractor elects to ignore the warnings and advice in the letter of transmittal, it would do so at its own risk. Your geoenvironmental professional should be able to help you prepare an effective letter.

Do Not Separate Documentation from the Report

Geoenvironmental reports often include supplemental documentation, such as maps and copies of regulatory files, permits, registrations, citations, and correspondence with regulatory agencies. If subsurface explorations were performed, the report may contain final boring logs and copies of laboratory data. If remediation activities occurred on site, the report may include: copies of daily field reports; waste manifests; and information about the disturbance of subsurface materials, the type and thickness of any fill placed on site, and fill placement practices, among other types of documentation. *Do not separate supplemental documentation from the report. Do not, and do not permit any other party to redraw or modify any of the supplemental documentation for incorporation into other professionals' instruments of service.*

Understand the Role of Standards

Unless they are incorporated into statutes or regulations, standard practices and standard guides developed by the American Society for Testing and Materials (ASTM) and other recognized standards-developing organizations (SDOs) are little more than aspirational methods agreed to by a consensus of a committee. The committees that develop standards may not comprise those best-qualified to establish methods and, no matter what, no standard method can possibly consider the infinite client- and project-specific variables that fly in the face of the theoretical "standard conditions" to which standard practices and standard guides apply. In fact, these variables can be so pronounced that geoenvironmental professionals who comply with every directive of an ASTM or other standard procedure could run afoul of local custom and practice, thus violating the standard of care. Accordingly, when geoenvironmental professionals indicate in their reports that they have performed a service "in general compliance" with one standard or another, it means they have applied professional judgement in creating and implementing a scope of service designed for the specific client and project involved, and which follows some of the general precepts laid out in the referenced standard. To the extent that a report indicates "general compliance" with a standard, you may wish to speak with your geoenvironmental professional to learn more about what was and was not done. *Do not assume a given standard was followed to the letter.* Research indicates that that seldom is the case.

Realize That Recommendations May Not Be Final

The technical recommendations included in a geoenvironmental report are based on assumptions about actual conditions, and so are preliminary or tentative. Final recommendations can be prepared only by observing actual conditions as they are exposed. For that reason, you should retain the geoenvironmental professional of record to observe construction and/or remediation activities on site, to permit rapid response to unanticipated conditions. *The geoenvironmental professional who prepared the report cannot assume responsibility or liability for the report's recommendations if that professional is not retained to observe relevant site operations.*

Understand That Geotechnical Issues Have Not Been Addressed

Unless geotechnical engineering was specifically included in the scope of professional service, a report is not likely to relate any findings, conclusions, or recommendations about the suitability of subsurface materials for construction purposes, especially when site remediation has been accomplished through the removal, replacement, encapsulation, or chemical treatment of on-site soils. The equipment, techniques, and testing used by geotechnical engineers differ markedly from those used by geoenvironmental professionals; their education, training, and experience are also significantly different. If you plan to build on the subject site, but have not yet had a geotechnical engineering study conducted, your geoenvironmental professional should be able to provide guidance about the next steps you should take. The same firm may provide the services you need.

Read Responsibility Provisions Closely

Geoenvironmental studies cannot be exact; they are based on professional judgement and opinion. Nonetheless, some clients, contractors, and others assume geoenvironmental reports are or certainly should be unerringly precise. Such assumptions have created unrealistic expectations that have led to wholly unwarranted claims and disputes. To help prevent such problems, geoenvironmental professionals have developed a number of report provisions and contract terms that explain who is responsible for what, and how risks are to be allocated. Some people mistake these for “exculpatory clauses,” that is, provisions whose purpose is to transfer one party’s rightful responsibilities and liabilities to someone else. Read the responsibility provisions included in a report and in the contract you and your geoenvironmental professional agreed to. *Responsibility provisions are not “boilerplate.”* They are important.

Rely on Your Geoenvironmental Professional for Additional Assistance

Membership in the Geoprofessional Business Association exposes geoenvironmental professionals to a wide array of risk management techniques that can be of genuine benefit for everyone involved with a geoenvironmental project. Confer with your GBA-member geoenvironmental professional for more information.



8811 Colesville Road/Suite G106, Silver Spring, MD 20910
Telephone: 301/565-2733 Facsimile: 301/589-2017
e-mail: info@geoprofessional.org www.geoprofessional.org

Copyright 2015 by the Geoprofessional Business Association (GBA). Duplication, reproduction, copying, or storage of this document, in whole or in part, by any means whatsoever, is strictly prohibited, except with GBA’s specific written permission. Excerpting, quoting, or otherwise extracting wording from this document is permitted only with the express written permission of GBA, and only for purposes of scholarly research or book review. Only GBA-Member Firms may use this document as a complement to or as an element of a geoenvironmental report. Any other firm, individual, or entity that so uses this document without being a GBA-Member Firm could be committing negligent or intentional (fraudulent) misrepresentation.