

Appendix F

Phase I Environmental Site Assessment



AEI Consultants

Phase 1

August 3, 2021

PHASE I ENVIRONMENTAL SITE ASSESSMENT

Property Information:

1655 Lincoln Avenue
San Jose, Santa Clara County, California 95125

Project Information:

AEI Project No. 443910

Prepared For:

De Anza Properties
960 North San Antonio Road, Suite 114
Los Altos, California 94022

Prepared By:

AEI Consultants
2500 Camino Diablo, Suite 100
Walnut Creek, CA 94597-3940

Environmental
Due Diligence

Building Assessments

Site Investigation
& Remediation

Energy Performance
& Benchmarking

Industrial Hygiene

Construction
Risk Management

Zoning Analysis
Reports & ALTA
Surveys

National Presence

Regional Focus

Local Solutions



AEI
Consultants

August 3, 2021

Brian Tjader
De Anza Properties
960 North San Antonio Road, Suite 114
Los Altos, California 94022

Subject: Phase I Environmental Site Assessment
1655 Lincoln Avenue
San Jose, California 95125
AEI Project No. 443910

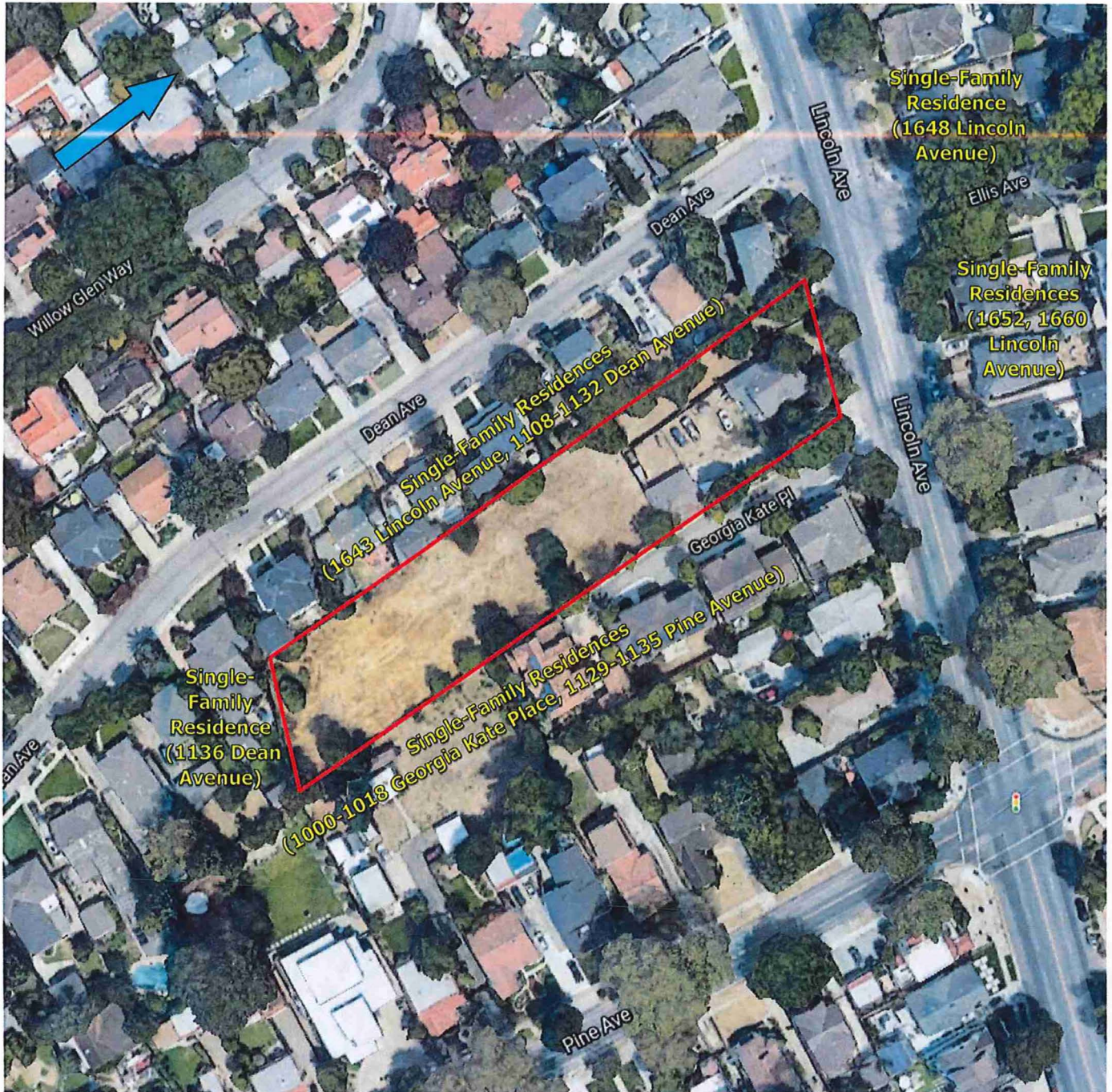
Dear Mr. Tjader:

AEI Consultants is pleased to provide the *Phase I Environmental Site Assessment* of the above referenced property. This assessment was authorized and performed in accordance with the scope of services engaged.

We appreciate the opportunity to provide services to you. If you have any questions concerning this report, or if we can assist you in any other matter, please contact me at (310) 560-9163 or KSpalding@aeiconsultants.com.

Sincerely,

Kimberly Spalding
Vice President
AEI Consultants





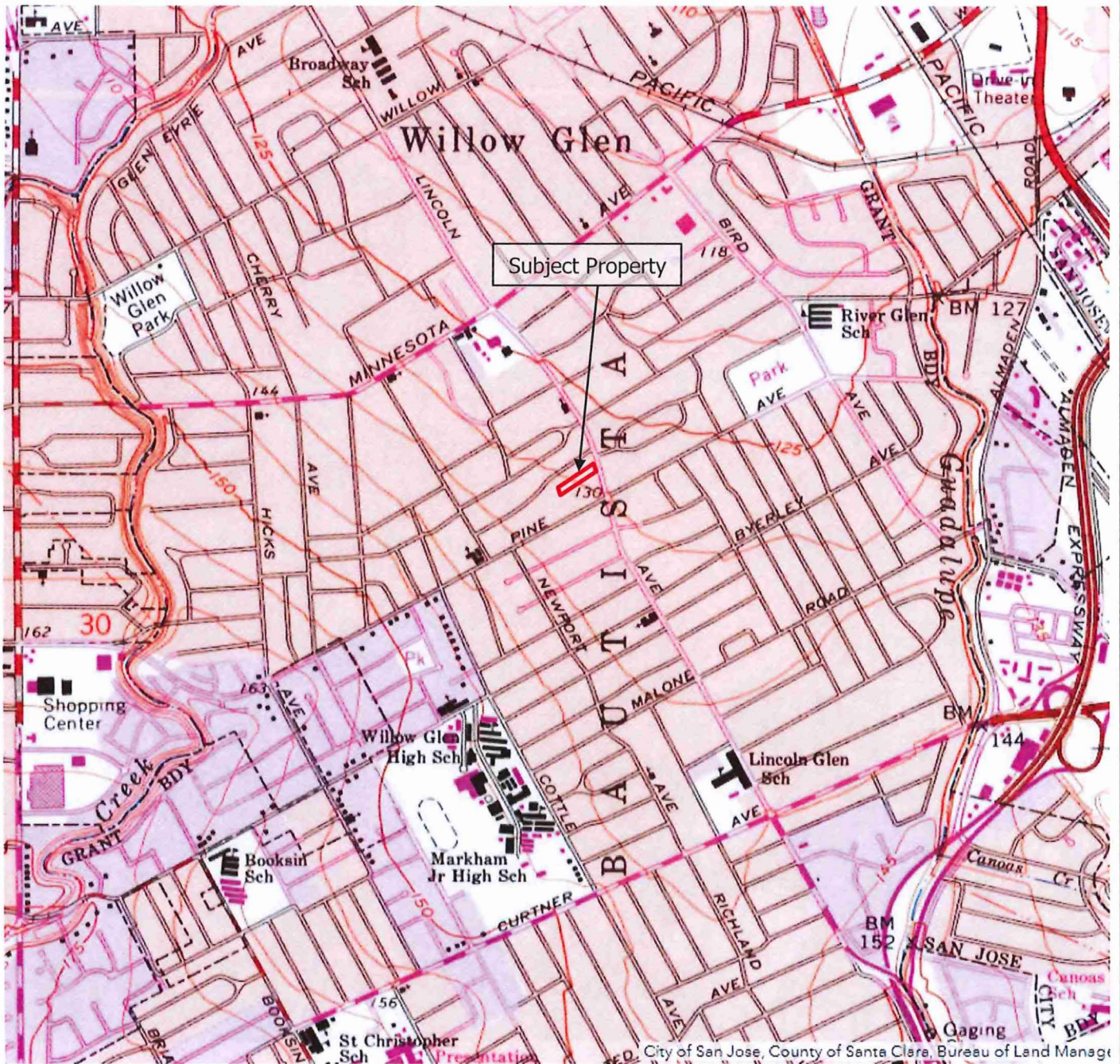
Legend
 Estimated Groundwater Flow Direction 
 Approximate Property Boundary 
 Listed in Environmental Database Report *



Figure 2: SITE MAP

1655 Lincoln Avenue, San Jose, California 95125
 Project Number: 443910





Legend

Approximate Property Boundary ———

Source: USGS Topographic Map *San Jose West, California* (1980)



Figure 1: TOPOGRAPHIC MAP

1655 Lincoln Avenue, San Jose, California 95125

Project Number: 443910



PROJECT SUMMARY

1655 Lincoln Avenue, San Jose, Santa Clara County, California 95125
AEI Project No. 443910

Report Section	REC	CREC	HREC	OEC	Recommended Action
1.0 Introduction					None
2.0 Site and Vicinity Description					None
3.0 Historical Review of Site and Vicinity					None
4.0 Regulatory Agency Records Review					None
5.0 Regulatory Database Records Review					None
6.0 Interviews and User Provided Information					None
7.0 Site Reconnaissance					None
8.1 Asbestos-Containing Building Materials				✓	Implement Asbestos O&M Plan
8.2 Lead-Based Paint				✓	Implement LBP O&M Plan
8.3 Radon					None
8.4 Mold					None



TABLE OF CONTENTS

EXECUTIVE SUMMARY	4
Findings	5
Conclusions, Opinions, and Recommendations	6
1.0 INTRODUCTION	7
1.1 Scope of Work	7
1.2 Additional Services	7
1.3 Significant Assumptions	7
1.4 Limitations	8
1.5 Limiting Conditions/Deviations	9
1.6 Data Failure and Data Gaps	10
1.7 Reliance	10
2.0 SITE AND VICINITY DESCRIPTION	11
2.1 Site Location and Description	11
2.2 On-Site Utilities	11
2.3 Site and Vicinity Characteristics	12
2.4 Physical Setting	12
3.0 HISTORICAL REVIEW OF SITE AND VICINITY	13
3.1 Aerial Photographs	13
3.2 Sanborn Fire Insurance Maps	14
3.3 City Directories	15
3.4 Historical Topographic Maps	15
4.0 REGULATORY AGENCY RECORDS REVIEW	16
4.1 Local Environmental Health Department and/or State Environmental Agency	16
4.2 Fire Department	16
4.3 Building Department	16
4.4 Planning Department	17
4.5 Assessor's Office	17
4.6 Other Agencies Searched	17
4.7 Oil and Gas Wells	18
4.8 Oil and Gas Pipelines	18
5.0 REGULATORY DATABASE RECORDS REVIEW	19
5.1 Records Summary	19
5.2 Vapor Migration	20
6.0 INTERVIEWS AND USER PROVIDED INFORMATION	21
6.1 Interviews	21
6.2 User Provided Information	22
6.3 Previous Reports and Other Provided Documentation	23
7.0 SITE RECONNAISSANCE	24
7.1 Subject Property Reconnaissance Findings	24
7.2 Adjoining Property Reconnaissance Findings	25
8.0 NON-ASTM SERVICES	26
8.1 Asbestos-Containing Building Materials	26
8.2 Lead-Based Paint	27
8.3 Radon	28
8.4 Mold	29
9.0 SIGNATURE OF ENVIRONMENTAL PROFESSIONALS	30
10.0 REFERENCES	31



TABLE OF APPENDICES

APPENDIX A: FIGURES
APPENDIX B: PROPERTY PHOTOGRAPHS
APPENDIX C: REGULATORY DATABASE
APPENDIX D: HISTORICAL SOURCES
APPENDIX E: REGULATORY AGENCY RECORDS
APPENDIX F: OTHER SUPPORTING DOCUMENTATION
APPENDIX G: QUALIFICATIONS
APPENDIX H: LIST OF COMMONLY USED ABBREVIATIONS

EXECUTIVE SUMMARY

AEI Consultants (AEI) was retained by De Anza Properties to conduct a Phase I ESA in conformance with AEI's contract and the scope and limitations of ASTM Standard Practice E1527-13 and the EPA Standards and Practices for All Appropriate Inquiries (40 CFR Part 312) for the property located at 1655 Lincoln Avenue, San Jose, Santa Clara County, California (the "subject property"). Any exceptions to, or deletions from, this practice are described in Sections 1.4, 1.5, and 1.6 of this report.

Pertinent subject property information is noted below:

PROPERTY INFORMATION	
Site Address(es)	1655 Lincoln Avenue, San Jose, Santa Clara County, California 95125
Property ID (APN or Block/Lot)	429-27-126
Location	Southwest side of Lincoln Avenue, between Dean Avenue to the north, and Georgia Kate Place to the south
Property Type	Residential
SITE AND BUILDING INFORMATION	
Approximate Site Acreage/Source	0.998/Santa Clara Assessor
Number of Buildings	Two (main residential structure and automobile parking garage)
Building Construction Date(s)/Source	1935 (residence); 1952 (garage)/City directories, agency records
Building Square Footage (SF)/Source	1,400/Site Inspection
Number of Floors/Stories	1.5
Basement or Subgrade Area(s)	Main building crawlspace identified
Number of Units	One
Additional Improvements	Concrete-paved parking areas, fencing, and associated landscaping
On-site Occupant(s)	Residential tenants
Current On-site Operations/Use	Residential land use
Current Use of Hazardous Substances	Routine maintenance supplies; refer to Section 7.1
REGULATORY INFORMATION	
Regulatory Database Listing(s)	None identified

A chronological summary of historical subject property information is as follows:

Date Range	Subject Property Description and Occupancy (Historical Addresses)	Source(s)
Prior to 1935	Unknown use/Data failure; refer to Section 1.6.1	Aerial photographs, Sanborn maps, agency records
1935	Occupied by residential tenant	City directories
1939-1950	Existing residence is present, occupied by residential tenants	Aerial photographs, building records, city directories



Date Range	Subject Property Description and Occupancy (Historical Addresses)	Source(s)
1952-Present	Developed with existing residence and existing automobile parking garage, subject property occupied by residential tenants	Aerial photographs, building records, city directories, site observation

The immediately surrounding properties consist of the following:

Direction	Tenant/Use (Address)	Regulatory Database Listing(s)
Northeast	Lincoln Avenue followed by single-family residences (1648-1660 Lincoln Avenue)	None identified
Southeast	Georgia Kate Place followed by single-family residences (1000-1018 Georgia Kate Place, 1129-1135 Pine Avenue)	None identified
Southwest	Single-family residence (1136 Dean Avenue)	None identified
Northwest	Single-family residences (1643 Lincoln Avenue, 1108-1132 Dean Avenue)	None identified

FINDINGS

Recognized Environmental Condition (REC) is defined by the ASTM Standard Practice E1527-13 as the presence or likely presence of any hazardous substances or petroleum products in, on, or at a property: (1) due to release to the environment; (2) under conditions indicative of a release to the environment; or (3) under conditions that pose a material threat of a future release to the environment.

- AEI did not identify evidence of RECs during the course of this assessment.

Controlled Recognized Environmental Condition (CREC) is defined by the ASTM Standard Practice E1527-13 as a past release of hazardous substances or petroleum products that has been addressed to the satisfaction of the applicable regulatory authority, with hazardous substances or petroleum products allowed to remain in place subject to the implementation of required controls.

- AEI did not identify evidence of CRECs during the course of this assessment.

Historical Recognized Environmental Condition (HREC) is defined by the ASTM Standard Practice E1527-13 as a past release of any hazardous substances or petroleum products that has occurred in connection with the property and has been addressed to the satisfaction of the applicable regulatory authority or meeting unrestricted use criteria established by a regulatory authority, without subjecting the property to any required controls.

- AEI did not identify evidence of HRECs during the course of this assessment.

Other Environmental Considerations (OEC) warrant discussion, but do not qualify as RECs as defined by the ASTM Standard Practice E1527-13. These include, but are not limited to, de minimis conditions and/or environmental considerations such as the presence of ACMs, LBP, radon, mold, and lead in drinking water, which can affect the liabilities and financial obligations of the client, the health and safety of site occupants, and the value and marketability of the subject property. A de minimis condition is defined by the ASTM Standard as a condition that generally

does not present a threat to human health or the environment and that generally would not be the subject of an enforcement action if brought to the attention of appropriate governmental agencies.

- Due to the age of the subject property buildings, there is a potential that ACMs are present. AEI was not provided access to the interiors of the residence, therefore the condition of suspect ACMs could not be evaluated within this structure. The observed suspect ACMs at the garage structure were in good condition at the time of the site reconnaissance and are not expected to pose a health and safety concern to the occupants of the subject property at this time. Based on the potential presence of ACMs, AEI recommends the implementation of an O&M Plan which stipulates that the repair and maintenance of damaged materials should be performed to protect the health and safety of the building occupants. In the event that building renovation or demolition activities are planned, a thorough asbestos survey to identify asbestos-containing building materials is required in accordance with the EPA NESHAP 40 CFR Part 61 prior to demolition or renovation activities that may disturb suspect ACMs.
- Due to the age of the subject property buildings, there is a potential that LBP is present. AEI was not provided access to the interior of the residential building, therefore the condition of interior painted surfaces could not be evaluated. Observed painted surfaces on the exterior of the residence and at the garage structure were in overall good condition at the time of the site reconnaissance. Based on the potential presence of LBP, AEI recommends the property owner implement an O&M Plan which stipulates that the assessment, repair and maintenance of damaged painted surfaces be performed to protect the health and safety of the building occupants. Local regulations may apply to LBP in association with building demolition/renovations and worker/occupant protection. Actual material samples would need to be collected or an x-ray fluorescence (XRF) survey performed in order to determine if LBP is present. It should be noted that construction activities that disturb materials or paints containing any amount of lead may be subject to certain requirements of the OSHA lead standard contained in 29 CFR 1910.1025 and 1926.62.

CONCLUSIONS, OPINIONS, AND RECOMMENDATIONS

We have performed a Phase I Environmental Site Assessment in conformance with the scope and limitations of ASTM Standard Practice E1527-13 and the EPA Standards and Practices for All Appropriate Inquiries (40 CFR Part 312) of 1655 Lincoln Avenue, San Jose, Santa Clara County, California, the *subject property*. Any exceptions to, or deletions from, this practice are described in Sections 1.4, 1.5, and 1.6 of this report.

AEI did not identify evidence of RECs or CRECs in connection with the subject property during the course of this assessment. AEI recommends no further investigation for the subject property at this time.



1.0 INTRODUCTION

This report documents the methods and findings of the Phase I Environmental Site Assessment performed in conformance with AEI's contract and scope and limitations of ASTM Standard Practice E1527-13 and the EPA Standards and Practices for All Appropriate Inquiries (40 CFR Part 312) for the property located at 1655 Lincoln Avenue, San Jose, Santa Clara County, California ([Appendix A: Figures](#) and [Appendix B: Property Photographs](#)).

1.1 SCOPE OF WORK

The purpose of the Phase I ESA is to assist the client in identifying potential RECs, in accordance with ASTM E1527-13, associated with the presence of any hazardous substances or petroleum products, their use, storage, and disposal at and in the vicinity of the subject property. Property assessment activities focused on: 1) a review of federal, state, tribal, and local databases that identify and describe underground fuel tank sites, leaking underground fuel tank sites, hazardous waste generation sites, and hazardous waste storage and disposal facility sites within the ASTM approximate minimum search distance; 2) a property and surrounding site reconnaissance, and interviews with the past and present owners and current occupants and operators to identify potential environmental contamination; and 3) a review of historical sources to help ascertain previous land use at the site and in the surrounding area.

1.2 ADDITIONAL SERVICES

Other Environmental Considerations such as ACMs, LBP, lead in drinking water, radon, mold, and wetlands can result in business environmental risks for property owners which may disrupt current or planned operations or cash flow and are generally beyond the scope of a Phase I assessment as defined by ASTM E1527-13. Based upon the agreed-on scope of services this ESA did not include subsurface or other invasive assessments, business environmental risks, or other services not specifically identified and discussed herein.

1.3 SIGNIFICANT ASSUMPTIONS

The following assumptions are made by AEI in this report. AEI relied on information derived from secondary sources including governmental agencies, the client, designated representatives of the client, property contact, property owner, property owner representatives, computer databases, and personal interviews. AEI has reviewed and evaluated the thoroughness and reliability of the information derived from secondary sources including government agencies, the client, designated representatives of the client, property contact, property owner, property owner representatives, computer databases, or personal interviews. It appears that all information obtained from outside sources and reviewed for this assessment is thorough and reliable. However, AEI cannot guarantee the thoroughness or reliability of this information.

Groundwater flow, unless otherwise specified by on-site well data or well data from the subject property or nearby sites, is inferred from contour information depicted on the USGS topographic maps. AEI assumes the property has been correctly and accurately identified by the client, designated representative of the client, property contact, property owner, and property owner's representatives.



1.4 LIMITATIONS

Property conditions, as well as local, state, tribal, and federal regulations can change significantly over time. Therefore, the recommendations and conclusions presented as a result of this assessment apply strictly to the environmental regulations and property conditions existing at the time the assessment was performed. Available information has been analyzed using currently accepted assessment techniques and it is believed that the inferences made are reasonably representative of the property. AEI makes no warranty, expressed or implied, except that the services have been performed in accordance with generally accepted environmental property assessment practices applicable at the time and location of the assessment.

Considerations identified by ASTM as beyond the scope of a Phase I ESA that may affect business environmental risk at a given property include the following: ACMs, radon, LBP, lead in drinking water, wetlands, regulatory compliance, cultural and historical resources, industrial hygiene, health and safety, ecological resources, endangered species, indoor air quality, mold, and high voltage lines. These environmental issues or conditions may warrant assessment based on the type of the property transaction; however, they are considered non-scope issues under ASTM Standard Practice E1527-13.

If requested by the client, these non-scope issues are discussed herein. Otherwise, the purpose of this assessment is solely to satisfy one of the requirements for qualification of the innocent landowner defense, contiguous property owner or bona fide prospective purchaser under CERCLA. ASTM Standard Practice E1527-13 and the United States EPA Standards and Practices for All Appropriate Inquiries (40 CFR Part 312) constitute the "all appropriate inquiry into the previous ownership and uses of the property consistent with good commercial or customary practice" as defined in:

1. 42 U.S.C. § 9601(35)(B), referenced in the ASTM Standard Practice E1527-13.
2. Sections 101(35)(B) (ii) and (iii) of CERCLA and referenced in the EPA Standards and Practices for All Appropriate Inquiries (40 CFR Part 312).
3. 42 U.S.C. § 9601(40) and 42 U.S.C. § 9607(q).

The Phase I Environmental Site Assessment is not, and should not be construed as, a warranty or guarantee about the presence or absence of environmental contaminants that may affect the property. Neither is the assessment intended to assure clear title to the property in question. The sole purpose of assessment into property title records is to ascertain a historical basis of prior land use. All findings, conclusions, and recommendations stated in this report are based upon facts, circumstances, and industry-accepted procedures for such services as they existed at the time this report was prepared (i.e., federal, state, and local laws, rules, regulations, market conditions, economic conditions, political climate, and other applicable matters). All findings, conclusions, and recommendations stated in this report are based on the data and information provided, current subject property use, and observations and conditions that existed on the date and time of the property reconnaissance.



Responses received from local, state, or federal agencies or other secondary sources of information after the issuance of this report may change certain facts, findings, conclusions, or circumstances to the report. A change in any fact, circumstance, or industry-accepted procedure upon which this report was based may adversely affect the findings, conclusions, and recommendations expressed in this report.

AEI's limited radon screening, if included, is intended to provide a preliminary screening to evaluate the potential presence of elevated radon concentrations at the site. The proposed scope is not intended to define the full extent of the presence of radon at the subject property. As such, the results should be used for lending purposes only. The recommendations and conclusions presented as a result of the limited preliminary radon screening apply strictly to the property conditions existing at the time the sampling was performed. The sample analytical results are only valid for the time, place, and condition of the site at the time of collection and AEI does not warrant that the results will be repeatable or are representative of past or future conditions.

1.5 LIMITING CONDITIONS/DEVIATIONS

The performance of this assessment was limited by the following:

- While additional assessments may have been conducted on the subject property, these documents must be provided for AEI's review in order for the information to be summarized/included in this report. Please refer to [Section 6.3](#) for a summary of previous reports and other documentation provided to AEI during this assessment.
- The User did not complete the ASTM User Questionnaire or provide the User information to AEI. AEI assumes that qualification for the LLPs is being established by the User in documentation outside of this assessment.
- On July 23, 2021, the San Jose Fire Department was contacted for information on the subject property and a response has not yet been received. However, based on the quality of information obtained from other sources, including historical sources, other agencies, exterior site observations, and as the subject property was not listed in the regulatory database report, this limitation is not expected to significantly alter the findings of this assessment.
- The subject property owner and a key site contact were not interviewed during this assessment. Based on information obtained from other sources, this limiting condition is not expected to alter the overall findings of this assessment.
- Access was not provided within the residence. However, based on the observed nature of residential occupancy and lack of listings in the regulatory database report, the limited access is not expected to significantly alter the findings of this assessment.
- Due to the large volume of materials within portions of garage and vehicles parked within exterior areas, as well as the volume of vegetation in the rear lot, direct visual observation of many of the floor and wall areas of the building and exterior ground surfaces was not possible. Features may be present that were not observed during AEI's field reconnaissance.

1.6 DATA FAILURE AND DATA GAPS

According to ASTM E1527-13, data gaps occur when the Environmental Professional is unable to obtain information required by the Standard, despite good faith efforts to gather such information. Pursuant to ASTM E1527-13, only significant data gaps, defined as those that affect the ability of the Environmental Professional to identify RECs, need to be documented.

Data failure is one type of data gap. According to ASTM E1527-13, data failure occurs when all of the standard historical sources that are reasonably ascertainable and likely to be useful have been reviewed and yet the objectives have not been met. Pursuant to ASTM E1527-13, historical sources are required to document property use back to the property's first developed use or back to 1940, whichever is earlier, or periods of five years or greater.

1.6.1 DATA FAILURE

The following data failure was identified during the course of this assessment:

Data Failure	The earliest historical resource obtained during this assessment was a city directory listing from 1935 indicating that the subject property was occupied by a residential tenant. The lack of historical sources for the subject property dating back to first developed use represents historical data source failure. However, as it is assumed that the subject property would have been previously used for residential purposes, if not undeveloped, this data failure is not expected to significantly alter the findings of this assessment.
Information/Sources Consulted	Aerial photographs, city directories, agency records

1.6.2 SIGNIFICANT DATA GAPS

AEI did not identify significant data gaps which affected our ability to identify RECs.

1.7 RELIANCE

All reports, both verbal and written, are for the benefit of De Anza Properties. This report has no other purpose and may not be relied upon by any other person or entity without the written consent of AEI. Either verbally or in writing, third parties may come into possession of this report or all or part of the information generated as a result of this work. In the absence of a written agreement with AEI granting such rights, no third parties shall have rights of recourse or recovery whatsoever under any course of action against AEI, its officers, employees, vendors, successors or assigns. Reliance is provided in accordance with AEI's contract and Terms and Conditions executed by De Anza Properties on July 21, 2021. The limitation of liability defined in the Terms and Conditions is the aggregate limit of AEI's liability to the client and all relying parties.



2.0 SITE AND VICINITY DESCRIPTION

2.1 SITE LOCATION AND DESCRIPTION

PROPERTY INFORMATION	
Site Address(es)	1655 Lincoln Avenue, San Jose, Santa Clara County, California 95125
Property ID (APN or Block/Lot)	429-27-126
Location	Southwest side of Lincoln Avenue, between Dean Avenue to the north, and Georgia Kate Place to the south
Property Type	Residential
SITE AND BUILDING INFORMATION	
Approximate Site Acreage/Source	0.998/Santa Clara Assessor
Number of Buildings	Two (main residential structure and automobile parking garage)
Building Construction Date(s)/Source	1935 (residence); 1952 (garage)/City directories, agency records
Building Square Footage (SF)/Source	1,400/Site Inspection
Number of Floors/Stories	1.5
Basement or Subgrade Area(s)	Main building crawlspace identified
Number of Units	One
Additional Improvements	Concrete-paved parking areas, fencing, and associated landscaping
On-site Occupant(s)	Residential tenants
Current On-site Operations/Use	Residential land use
Current Use of Hazardous Substances	Routine maintenance supplies; refer to Section 7.1
REGULATORY INFORMATION	
Regulatory Database Listing(s)	None identified

2.2 ON-SITE UTILITIES

Utility	Source/System Information
Heating System	Natural gas
Cooling System	Electricity
Potable Water	City of San Jose/San Jose Water
Sewage Disposal/Treatment	City of San Jose Public Works/Sanitary Sewer

Utility source/system information listed in the table above was obtained during the site reconnaissance.

2.3 SITE AND VICINITY CHARACTERISTICS

The subject property is located in a mixed commercial and residential area of San Jose, California. The immediately surrounding properties consist of the following:

Direction	Tenant/Use (Address)	Regulatory Database Listing(s)
Northeast	Lincoln Avenue followed by single-family residences (1648-1660 Lincoln Avenue)	None identified
Southeast	Georgia Kate Place followed by single-family residences (1000-1018 Georgia Kate Place, 1129-1135 Pine Avenue)	None identified
Southwest	Single-family residence (1136 Dean Avenue)	None identified
Northwest	Single-family residences (1643 Lincoln Avenue, 1108-1132 Dean Avenue)	None identified

2.4 PHYSICAL SETTING

Geologic Unit: Description/Source	Qa2: Dissected clay, silt, sand, and gravel, deposited in an alluvial environment, representing younger stream alluvium in fan deposits, age Holocene, undeformed/USGS and United States Department of the Interior
Soil Series: Description/Source	Urban Land-Campbell Complex (0 to 2 percent slopes): the Urban Land designation indicates that more than 85 percent of the original soils have been disturbed or covered by paved surfaces, buildings or other structures; due to the variability of the soil material, on-site investigation would be required to determine the specific soil composition at the subject property/ USDA Soil Survey
Groundwater Flow Direction/Source	Northeast/Topographic map interpretation
Estimated Depth to Groundwater/ Source	86.26 - 88.35 feet bgs/April 2011 groundwater monitoring results for a property (Swift Cleaners, 1409 Bird Avenue) situated approximately 2,590 feet north-northeast of the subject property
Surface waters on the subject property or adjoining sites	None

Note: Groundwater flow direction can be influenced locally and regionally by the presence of local wetland features, surface topography, recharge and discharge areas, horizontal and vertical inconsistencies in the types and location of subsurface soils, and proximity to water pumping wells. Depth and gradient of the water table can change seasonally in response to variation in precipitation and recharge, and over time, in response to urban development such as storm water controls, impervious surfaces, pumping wells, cleanup activities, dewatering, seawater intrusion barrier projects near the coast, and other factors.

3.0 HISTORICAL REVIEW OF SITE AND VICINITY

Reasonably ascertainable standard historical sources as outlined in ASTM Standard E1527-13 were used to determine previous uses and occupancies of the subject property that are likely to have led to RECs in connection with the subject property. A chronological summary of historical data found, including but not limited to aerial photographs, historical city directories, Sanborn fire insurance maps, and agency records, is as follows:

Date Range	Subject Property Description and Occupancy (Historical Addresses)	Source(s)
Prior to 1935	Unknown use/Data failure; refer to Section 1.6.1	Aerial photographs, Sanborn maps, agency records
1935	Occupied by residential tenant	City directories
1939-1950	Existing residence is present, occupied by residential tenants	Aerial photographs, building records, city directories
1952-Present	Developed with existing residence and existing automobile parking garage, subject property occupied by residential tenants	Aerial photographs, building records, city directories, site observation

According to available historical sources, the subject property was identified to consist of residential land use dating back to 1935. The existing residence is present by 1939, with the existing automobile parking garage constructed in 1952. The subject property has been occupied solely by residential tenants dating back to 1935.

AEI did not identify significant environmental concerns in association with the current or historical use of the subject property.

If available, copies of historical sources are provided in [Appendix D](#).

3.1 AERIAL PHOTOGRAPHS

AEI reviewed aerial photographs of the subject property and surrounding area. A search was made of the EDR collection of aerial photographs. Aerial photographs were reviewed for the following years:

Year(s)	Subject Property Description	Adjoining Site Descriptions
1939	Appears to be developed with existing residential structure, trees/bushes and vegetated land	<p>NORTHEAST: Appears to be developed with existing road and an orchard (poor quality aerial photograph)</p> <p>SOUTHEAST: Appears to be developed with some existing structures, unimproved land is also visible (poor quality aerial photograph)</p> <p>SOUTHWEST: Vacant land is visible (poor quality aerial photograph)</p> <p>NORTHWEST: Appears to be developed with some existing structures, unimproved land is also visible (poor quality aerial photograph)</p>

Year(s)	Subject Property Description	Adjoining Site Descriptions
1948, 1950	Appears to be developed with existing residential structure, what appears to be a small former outbuilding is also visible southwest, unimproved land is visible on central and western portions (poor quality aerial photograph)	NORTHEAST: Appears to be developed with Lincoln Road and existing structures (poor quality aerial photograph) SOUTHEAST: No significant changes with exception that a orchard is now visible (poor quality aerial photograph) SOUTHWEST: Appears to be developed with existing structure (poor quality aerial photograph) NORTHWEST: No significant changes visible (poor quality aerial photograph)
1956	No significant changes visible (poor quality aerial photograph)	NORTHEAST: No significant changes visible (poor quality aerial photograph) SOUTHEAST: No significant changes visible (poor quality aerial photograph) SOUTHWEST: No significant changes visible (poor quality aerial photograph) NORTHWEST: Appears to be developed with existing structures (poor quality aerial photograph)
1963, 1968, 1974, 1982, 1993, 1998	Appears to be developed with existing residential structure and garage, unimproved land is visible on central and western portions	NORTHEAST: No significant changes visible SOUTHEAST: Appears to be developed with some existing structures, unimproved land is also visible SOUTHWEST: No significant changes visible NORTHWEST: No significant changes visible
2009, 2012, 2016	No significant changes visible	NORTHEAST: No significant changes visible SOUTHEAST: Appears to be developed with existing structures SOUTHWEST: No significant changes visible NORTHWEST: No significant changes visible

3.2 SANBORN FIRE INSURANCE MAPS

Sanborn Fire Insurance maps were developed in the late 1800s and early 1900s for use as an assessment tool for fire insurance rates in urbanized areas. A search was made of the EDR collection of Sanborn Fire Insurance maps.

The following maps were reviewed:

Year(s)	Subject Property Description (Listed Address)	Adjoining Site Descriptions
1950, 1961, 1966	No details for the subject property area (appears blank)	NORTHEAST: Lincoln Avenue followed by existing single-family residences SOUTHEAST: No details SOUTHWEST: No details NORTHWEST: No details

AEI did not identify potential environmental concerns in association with the historical use of the subject property during the Sanborn map review.

3.3 CITY DIRECTORIES

A search of historical city directories was conducted for the subject property utilizing EDR. Directories were reviewed in approximate five-year increments from 1922 to 2017. The first listing for the subject property appeared in 1935. The following table summarizes the results of the city directory search.

Year(s)	Address - Occupant Listed
1922, 1925, 1926, 1930, 1931	Subject property not listed.
1935	1655 Lincoln Avenue - residential tenant.
1936	Subject property not listed.
1940	1655 Lincoln Avenue - residential tenant.
1942	Subject property not listed.
1945	1655 Lincoln Avenue - residential tenant.
1946	Subject property not listed.
1950	1655 Lincoln Avenue - vacant.
1955, 1957, 1960	1655 Lincoln Avenue - residential tenant.
1962	Subject property not listed.
1963	1655 Lincoln Avenue - residential tenant.
1964, 1965	Subject property not listed.
1966	1655 Lincoln Avenue - residential tenant.
1968	Subject property not listed.
1970	1655 Lincoln Avenue - no return.
1974	Subject property not listed.
1975	1655 Lincoln Avenue - vacant.
1978, 1980, 1982, 1985, 1986, 1991	Subject property not listed.
1994, 1996, 1999, 2000	1655 Lincoln Avenue - residential tenant.
2001	Subject property not listed.
2004	1655 Lincoln Avenue - residential tenant.
2006	Subject property not listed.
2009, 2014, 2017	1655 Lincoln Avenue - residential tenant.

If listed above, XXXX indicates that the address is valid but there is no occupancy information available.

AEI did not identify potential environmental concerns in association with the historical use of the subject property during the city directory review.

3.4 HISTORICAL TOPOGRAPHIC MAPS

In an attempt to close any data failure, AEI reviewed historical topographic maps at NETR's www.historicaerials.com. No additional definitive historical information was obtained from available topographic maps.

4.0 REGULATORY AGENCY RECORDS REVIEW

Local and state agencies, such as environmental health departments, fire prevention bureaus, and building and planning departments are contacted to identify any current or previous reports of hazardous substance use, storage, and/or unauthorized releases that may have impacted the subject property. In addition, information pertaining to AULs, defined as legal or physical restrictions, or limitations on the use of, or access to, a site or facility, is requested.

4.1 LOCAL ENVIRONMENTAL HEALTH DEPARTMENT AND/OR STATE ENVIRONMENTAL AGENCY

Agency	Date Contacted	Method of Contact	Name & Title of Contact	Agency Response
Santa Clara County Department of Environmental Health (SCCDEH)	July 23, 2021	Website	Ms. Melissa Bellosso, SCCDEH Staff	No records on file

Agency	Date Contacted	Method of Contact	Name & Title of Contact	Agency Response
California Environmental Protection Agency (CalEPA)	August 1, 2021	Website	N/A	No records on file

4.2 FIRE DEPARTMENT

Agency	Date Contacted	Method of Contact	Name & Title of Contact	Agency Response
San Jose Fire Department (SJFD)	July 23, 2021	Email	Ms. Loretta Worthy, SJFD Staff	Response pending, refer to Section 1.5

4.3 BUILDING DEPARTMENT

Agency	Date Contacted	Method of Contact	Name & Title of Contact	Agency Response
San Jose Building Division (SJBD)	August 1, 2021	Website	N/A	Records discussed below

Records Summary

Year(s)	Owner/Applicant	Description of Permit and Building Use
10/13/1946	J.M. LaBona	Unspecified alteration to residential structure
09/02/1952	LaBona	Permit to build a 3-car private parking garage, includes storage of personal goods
04/26/1965	J. LaBona	Unspecified electrical permit

Evidence indicating current or prior use or storage of hazardous substances was not on file for the subject property with the SJBD.

4.4 PLANNING DEPARTMENT

Agency	Date Contacted	Method of Contact	Name & Title of Contact	Agency Response
San Jose Planning Division (SJPD)	August 1, 2021	Website	N/A	The subject property is zoned Planned Development (PD) by the City of San Jose. No evidence indicating the existence of AULs on file for the subject property.

4.5 ASSESSOR'S OFFICE

Agency	Date Contacted	Method of Contact	Name & Title of Contact	Agency Response
Santa Clara County Assessor's Office	August 1, 2021	Website	N/A	Information obtained is discussed below

Records Summary

APN	429-27-126
Acreage	0.998 acres
Construction Date	Not provided
Building Square Footage	Not provided
Current Owner	Not provided
Additional Information	According to online research (PropertyShark.com), property ownership is currently vested in Julia M Collins & Gina M Magnano since 10/19/2018.

4.6 OTHER AGENCIES SEARCHED

Agency	Date Contacted	Method of Contact	Name & Title of Contact	Agency Response
CA State Water Resources Control Board (SWRCB) GeoTracker	August 1, 2021	Website	N/A	No records on file
CA Department of Toxic Substances Control (DTSC) Hazardous Waste Tracking System (HWTS)	August 1, 2021	Website	N/A	No records on file
CA DTSC EnviroStor	August 1, 2021	Website	N/A	No records on file
Bay Air Quality Management District (BAQMD)	July 23, 2021	Email	Ms. Rochele Henderson, Public Records Section	No records on file
Valley Water (formerly Santa Clara Valley Water District)	August 1, 2021	Website	N/A	No records on file

No other agencies were contacted during the course of this assessment.

4.7 OIL AND GAS WELLS

Agency	Date Referenced	Resource	Oil or gas wells located within 500 feet of the subject property
California Geologic Energy Management Division (CalGEM)	August 1, 2021	CalGEM Map	No

4.8 OIL AND GAS PIPELINES

Agency	Date Referenced	Resource	Pipelines located within 500 feet of the subject property
National Pipeline Mapping System (NPMS)	August 1, 2021	NPMS Public Map Viewer	No



5.0 REGULATORY DATABASE RECORDS REVIEW

AEI contracted EDR to conduct a search of publicly available information from federal, state, tribal, and local databases containing known and suspected sites of environmental contamination and sites of potential environmental significance. Data gathered during the current regulatory database search is compiled by EDR into one regulatory database report. Location information for listed sites is designated using geocoded information provided by federal, state, or local agencies and commonly used mapping databases with the exception of "Orphan" sites. Due to poor or inadequate address information, Orphan sites are identified but not geocoded/mapped by EDR, rather, information is provided based upon vicinity zip codes, city name, and state. The number of listed sites identified within the approximate minimum search distance from the federal and state environmental records database listings specified in ASTM Standard E1527-13 is summarized in Section 5.1, along with the total number of Orphan sites. A copy of the regulatory database report, which includes detailed descriptions of the databases noted below, is included in [Appendix C](#) of this report.

In determining if a listed site is a potential environmental concern to the subject property, AEI generally applies the following criteria to classify the site as lower potential environmental concern: 1) the site only holds an operating permit (which does not imply a release), 2) the site's distance from, and/or topographic position relative to, the subject property, and/or 3) the site has recently been granted "No Further Action" by the appropriate regulatory agency.

Regulatory database listings associated with the subject property, adjoining site(s) and/or nearby sites of concern that were determined to warrant additional discussion are identified and further discussed in Section 5.1.

5.1 RECORDS SUMMARY

Database	Search Distance (Miles)	Listings Within Search Distance	Subject Property	Adjoining Site(s)	Other Nearby Sites of Concern
NPL	1.0	0			
DELISTED NPL	0.5	0			
SEMS/CERCLIS	0.5	0			
SEMS-ARCHIVE/CERCLIS NFRAP	0.5	0			
RCRA CORRACTS	1.0	0			
RCRA-TSDF	0.5	0			
RCRA LQG, SQG, CESQGs, NLR	SP/ADJ	0			
US ENG CONTROLS	SP	0			
US INST CONTROLS	SP	0			
ERNS	SP	0			
STATE/TRIBAL HWS	1.0	6			✓
STATE/TRIBAL SWLF	0.5	0			
STATE/TRIBAL REGISTERED STORAGE TANKS	SP/ADJ	0			

Database	Search Distance (Miles)	Listings Within Search Distance	Subject Property	Adjoining Site(s)	Other Nearby Sites of Concern
STATE/TRIBAL LUST	0.5	5			
STATE/TRIBAL EC and IC	SP	0			
STATE/TRIBAL VCP	0.5	0			
STATE/TRIBAL BROWNFIELD	0.5	0			
ORPHAN	N/A	1			
ADDITIONAL ENVIRONMENTAL RECORD SOURCES	SP/ADJ	0			

Facility Name	GEN ENGRG & DRYDOCK CO.
Address	Alameda, California
Distance & Direction	Mapped as approximately 591-601 feet north-northwest of the subject property
Hydrologic Position	Cross-gradient
Databases Listed	ENVIROSTOR, FUDS
Comments	<p>This ENVIROSTOR case is actually for a site located within the Alameda Former Naval Industrial Reserve Shipyard Alameda Forge, located within the County of Alameda and appears to be misplotted by EDR.</p> <p>Based on the distance from the subject property to the Former Alameda Naval Station, these listings are not expected to represent a significant environmental concern.</p>

5.2 VAPOR MIGRATION

AEI reviewed reasonably ascertainable information for the subject and nearby properties, including a regulatory database, files for nearby release sites, and/or historical documentation, to determine if potential vapor-phase migration concerns may be present which could impact the subject property.

AEI did not identify significant on-site concerns and/or regulated listings from nearby sites which suggest that a vapor-phase migration concern currently exists at the subject property.

6.0 INTERVIEWS AND USER PROVIDED INFORMATION

6.1 INTERVIEWS

Pursuant to ASTM E1527-13, the following interviews were performed during this assessment in order to obtain information indicating RECs in connection with the subject property.

6.1.1 OWNER AND KEY SITE MANAGER

Relation to Property	Name	Date Interviewed	Method of Contact	Year First Associated w/ Property	Notes
Owner/Owner Representative	Julia M Collins & Gina M Magnano	N/A	N/A	2018	Not interviewed; refer to Section 1.5
Key Site Manager	None identified	N/A	N/A	N/A	No Key Site Manager identified

Interview Summary

Question	Owner (Representative) Response/ Comment	Key Site Manager Response/ Comment
Do you have any knowledge of USTs, clarifiers or oil/water separators, sumps, or other subsurface features?	N/A	N/A
Do you have any knowledge of previous environmental investigations conducted on site?	N/A	N/A
Do you have any knowledge of current or past industrial operations and/or other operations which would involve the use of hazardous substances and/or petroleum products?	N/A	N/A
Are you aware of any known plans for site redevelopment or change in site use?	N/A	N/A
Are you aware of any pending, threatened, or past litigation relevant to hazardous substances or petroleum products in, on, or from the property?	N/A	N/A
Are you aware of any pending, threatened or past administrative proceedings relevant to hazardous substances or petroleum products in, on, or from the property?	N/A	N/A
Are you aware of any notices from any governmental entity regarding any possible violation of environmental laws or possible liability relating to hazardous substances or petroleum products?	N/A	N/A
Are you aware of any incidents of flooding, leaks, or other water intrusion, and/or complaints related to indoor air quality?	N/A	N/A

6.1.2 PAST OWNERS, OPERATORS, AND OCCUPANTS

AEI did not attempt to interview past owners, operators, and occupants of the subject property because information from these sources would likely be duplicative of information already obtained from other sources.

6.1.3 INTERVIEW WITH OTHERS

Information obtained during interviews with local government officials is incorporated into the appropriate segments of this report.

6.2 USER PROVIDED INFORMATION

User provided information is intended to help identify the possibility of RECs in connection with the subject property. According to ASTM E1527-13 and the EPA Standards and Practices for All Appropriate Inquiries (40 CFR Part 312), certain items should be researched by the prospective landowner or grantee, and the results of such inquiries may be provided to the Environmental Professional. The responsibility for qualifying for LLPs by conducting the inquiries ultimately rests with the User, and providing the information to the Environmental Professional would be prudent if such information is available.

The User did not complete the ASTM User Questionnaire or provide the User information to AEI. AEI assumes that qualification for the LLPs is being established by the User in documentation outside of this assessment.

Question	Response/Comment
1. Environmental liens that are filed or recorded against the property (40 CFR 312.25) Did a search of recorded land title records (or judicial records where appropriate) identify any environmental liens filed or recorded against the property under federal, tribal, state or local law?	Information not provided
2. Activity and use limitations that are in place on the property or that have been filed or recorded against the property (40 CFR 312.26(a)(1)(v) and vi). Did a search of recorded land title records (or judicial records where appropriate) identify any AULs, such as engineering controls, land use restrictions or institutional controls that are in place at the property and/or have been filed or recorded against the property under federal, tribal, state or local law?	Information not provided
3. Specialized knowledge or experience of the person seeking to qualify for the LLP (40 CFR 312.28). Do you have any specialized knowledge or experience related to the property or nearby properties? For example, are you involved in the same line of business as the current or former occupants of the property or an adjoining property so that you would have specialized knowledge of the chemicals and processes used by this type of business?	Information not provided
4. Relationship of the purchase price to the fair market value of the property if it were not contaminated (40 CFR 312.29). Does the purchase price being paid for this property reasonably reflect the fair market value of the property? If you conclude that there is a difference, have you considered whether the lower purchase price is because contamination is known or believed to be present at the property?	Information not provided
5. Commonly known or reasonably ascertainable information about the property (40 CFR 312.30).	Information not provided

Question	Response/ Comment
<p>Are you aware of commonly known or reasonably ascertainable information about the property that would help the environmental professional to identify conditions indicative of releases or threatened releases? For example:</p> <p>(a) Do you know the past uses of the property?</p> <p>(b) Do you know of specific chemicals that are present or once were present at the property?</p> <p>(c) Do you know of spills or other chemical releases that have taken place at the property?</p> <p>(d) Do you know of any environmental cleanups that have taken place at the property?</p>	
<p>6. The degree of obviousness of the presence or likely presence of contamination at the property, and the ability to detect the contamination by appropriate investigation (40 CFR 312.31).</p> <p>Based on your knowledge and experience related to the property, are there any obvious indicators that point to the presence or likely presence of contamination at the property?</p>	<p>Information not provided</p>

6.3 PREVIOUS REPORTS AND OTHER PROVIDED DOCUMENTATION

No prior reports or other relevant documentation in association with the subject property was made available to AEI during the course of this assessment.

7.0 SITE RECONNAISSANCE

Site Reconnaissance Date	July 28, 2021
AEI Site Assessor(s)	Adrian Angel
Property Escort(s)/ Relationship(s) to Property	AEI was unaccompanied
Units/Areas Observed	Exterior of residential structure and ground surface, as well as interior of automobile parking garage and outside areas.
Area(s) not accessed and reason(s)	Interior of residential structure. Refer to Section 1.5 for discussion of limiting condition(s).
Other Physical Constraints	Volume of material and vegetation. Refer to Section 1.5 for discussion of limiting condition(s).

Reconnaissance Findings Summary

Feature	Observed on Subject Property (see Section 7.1)	Observed on Adjoining Property (see Section 7.2)
Regulated Hazardous Substances/Wastes and/or Petroleum Products in Connection with Property Use		
Aboveground/Underground Hazardous Substance or Petroleum Product Storage Tanks (ASTs/USTs)		
Hazardous Substance and Petroleum Product Containers Not in Connection with Property Use		
Unidentified Substance Containers		
Electrical or Mechanical Equipment Likely to Contain Fluids		✓
Interior Stains or Corrosion		
Strong, Pungent, or Noxious Odors		
Pools of Liquid		
Drains, Sumps, and Clarifiers	✓	✓
Pits, Ponds, and Lagoons		
Stained Soil or Pavement		
Stressed Vegetation		
Solid Waste Disposal or Evidence of Fill Materials		
Waste Water Discharges		
Wells		
Septic Systems		
Biomedical Wastes		
Other	✓	

7.1 SUBJECT PROPERTY RECONNAISSANCE FINDINGS

During the site reconnaissance, AEI observed the items listed in the above Reconnaissance Findings Summary table, which are further discussed below.



7.1.1 DRAINS, SUMPS, AND CLARIFIERS

Three storm drains were observed in the parking area of the subject property. AEI did not observe evidence of hazardous substances or petroleum products in the vicinity of the drains. Based on the use of the drains solely for storm water runoff, the presence of the drains is not expected to represent a significant environmental concern.

7.1.2 OTHER

Small non-reportable quantities of cleaning supplies, detergents, gasoline, motor oil, coolant, transmission fluid, lubricating oils, paints, lacquers, primers, and pest control chemicals are stored within the garage. Observed materials were packaged in consumer quantities. No staining or drains were observed within the storage areas. Based on the small quantities present and lack of evidence of a release, the presence of these supplies at the subject property is not expected to represent a significant environmental concern.

7.2 ADJOINING PROPERTY RECONNAISSANCE FINDINGS

During the site reconnaissance, AEI observed the items listed in the above Reconnaissance Findings Summary table, which are further discussed below.

7.2.1 ELECTRICAL OR MECHANICAL EQUIPMENT LIKELY TO CONTAIN FLUIDS

Toxic PCBs were commonly used historically in electrical equipment such as transformers, fluorescent lamp ballasts, and capacitors. According to United States EPA regulation 40 CFR, Part 761, there are three categories for classifying such equipment: <50 ppm of PCBs is considered "Non-PCB"; between 50 and 500 ppm is considered "PCB-Contaminated"; and >500 ppm is considered "PCB-Containing." Pursuant to 15 U.S.C. 2605(e)(2)(A), the manufacture, process, or distribution in commerce or use of any polychlorinated biphenyl in any manner other than in a totally enclosed manner was prohibited after January 1, 1977.

Transformers

The management of potential PCB-containing transformers is the responsibility of the local utility or the transformer owner. Actual material samples need to be collected to determine if transformers are PCB-containing.

Six pole-mounted transformers were observed on the adjoining sites during the site reconnaissance. No spills, staining, or leaks were observed on or around the transformers. Based on the good condition of the equipment, the off-site transformers are not expected to represent a significant environmental concern.

7.2.2 DRAINS, SUMPS, AND CLARIFIERS

Several storm drains were observed in the parking areas of the adjoining properties and adjoining roadways. AEI did not observe evidence of hazardous substances or petroleum products in the vicinity of the drains. Based on the use of the drains solely for storm water runoff, the presence of the drains is not expected to represent a significant environmental concern.

8.0 NON-ASTM SERVICES

8.1 ASBESTOS-CONTAINING BUILDING MATERIALS

Asbestos is the name for a group of naturally occurring silicate minerals that can be separated into fibers. The fibers are strong, durable, and resistant to heat and fire. They are also long, thin and flexible, so they can even be woven into cloth. Because of these qualities, asbestos has been used in thousands of consumer, industrial, maritime, automotive, scientific and building products. During the 20th century, some 30 million tons of asbestos have been used in industrial sites, homes, schools, shipyards and commercial buildings in the United States. Commercial use of ACM began in the early 1900s and peaked in the period between 1940 and into the 1970s. Common ACMs include pipe-covering, insulating cement, insulating block, refractory and boiler insulation materials, transite board, fireproofing spray, joint compound, vinyl floor tile, ceiling tile, mastics, roofing products, and duct insulation for HVAC applications. Inhalation of asbestos fibers can result in deleterious health effects.

The potential for ACM was evaluated based the United States EPA Guidance Document: Managing Asbestos in Place - A Building Owner's Guide to Operations and Maintenance Programs for Asbestos-Containing Materials (the Green Book). In 1973 the NESHAPS banned the use of most spray-applied surfacing ACM, specifically asbestos containing spray-on fireproofing and insulation. Subsequent revisions to this regulation in 1975 and 1978 effectively eliminated the use of friable pre-molded pipe, boiler, turbine, and duct insulation; and the spray application of friable asbestos-containing materials for all uses in buildings. In 1989 the EPA issued regulations to ban some asbestos-containing products and phase out most others over a multi-year period. The "Ban and Phase-Down" rule was challenged in court and the regulation remanded to the agency. As a result, any asbestos-containing products then "in commerce" would not be banned. Those not in commerce would be banned. Those materials "banned" could not be sold. It did not affect such materials already installed, or in use. Most US firms voluntarily ceased production of asbestos containing building materials not covered by the aforementioned Federal bans by the mid-1980s. In 1994, the OSHA determined that employers and building owners are required to treat installed thermal system installation and sprayed on and troweled-on surfacing materials, as well as vinyl or asphalt flooring material, as ACM in buildings constructed no later than 1980 until tested by laboratory analysis to prove otherwise.

The information below is for general informational purposes only and does not constitute an asbestos survey. In addition, the information is not intended to comply with federal, state or local regulations in regards to ACM.

Due to the age of the subject property buildings, there is a potential that ACMs are present. A limited list of typical suspect ACMs is included in the following table:

Material Type	Location
Plaster (acoustical and smooth)	Walls and ceilings
Ceiling tile	Ceiling systems
Thermal systems insulations, packings, and gaskets	Heating systems, cooling systems, domestic and heating and cooling piping, ductwork, and other equipment
Floor tile and associate mastics, flooring felts, and papers (under hardwood/other)	Floors
Vinyl sheet flooring and adhesives	Floors
Cove base and associated mastics	Walls
Ceramic tile adhesives and grouts	Walls, floors, and ceilings
All adhesives	Mirrors, wall coverings, construction, etc.
Grout and caulking	Windows and doors
Gypsum board, tape, and joint compound	Wall and ceiling systems
Insulation materials	Walls, ceilings, and attic spaces
Roofing materials (felts, rolled, shingle, flashings, adhesives, tar, and insulations)	Roof and parapet wall systems
Brick and block, mortars	Walls

AEI was not provided access to the interiors of the residence, therefore the condition of suspect ACMs could not be evaluated within this structure. The observed suspect ACMs at the garage structure were in good condition at the time of the site reconnaissance and are not expected to pose a health and safety concern to the occupants of the subject property at this time. Based on the potential presence of ACMs, AEI recommends the implementation of an O&M Plan which stipulates that the repair and maintenance of damaged materials should be performed to protect the health and safety of the building occupants. In the event that building renovation or demolition activities are planned, a thorough asbestos survey to identify asbestos-containing building materials is required in accordance with the EPA NESHAP 40 CFR Part 61 prior to demolition or renovation activities that may disturb suspect ACMs.

8.2 LEAD-BASED PAINT

Lead-based paint (LBP) is defined as any paint, varnish, stain, or other applied coating that has ≥ 1 mg/cm² (5,000 µg/g or 5,000 ppm) or more of lead by federal guidelines; state and local definitions may differ from the federal definitions in amounts ranging from 0.5 mg/cm² to 2.0 mg/cm². Section 1017 of the Housing and Urban Development (HUD) Guidelines, Residential Lead-Based Paint Hazard Reduction Act of 1992, otherwise known as "Title X," defines a LBP hazard as "any condition that causes exposure to lead that would result in adverse human health effects" resulting from lead-contaminated dust, bare, lead-contaminated soil, and/or lead-contaminated paint that is deteriorated or present on accessible, friction, or impact surfaces. Therefore, under Title X, intact LBP on most walls and ceilings would not be considered a "hazard," although the paint should be maintained and its condition monitored to ensure that it does not deteriorate and become a hazard. Additionally, Section 1018 of this law directed HUD and EPA to require the disclosure of known information on LBP and LBP hazards before the sale or lease of most housing built before 1978. Most private housing, public housing, or federally owned or subsidized housing is affected by this rule.

Under OSHA, lead-containing paint (LCP) is defined as any paint with any detectable amount of lead present in it. Therefore, all LBP is considered LCP. Conversely, LCP may not meet the criteria to be considered LBP in accordance with HUD guidelines or some states' definition of LBP.

It is important to note that LCP may create a lead hazard when being removed. The condition of these materials must be monitored when they are being disturbed. In the event LCP is subject to abrading, sanding, torching, and/or cutting during demolition or renovation activities, there may be regulatory issues that must be addressed.

The information below is for general informational purposes only and does not constitute a lead hazard evaluation. In addition, the information is not intended to comply with federal, state, or local regulations in regards to LBP.

In buildings constructed after 1978, it is unlikely that LBP is present; however, some paints utilized after 1978 will be LCP under OSHA. Structures built prior to 1978 and especially prior to the 1960s should be expected to contain LBP.

Due to the age of the subject property buildings, there is a potential that LBP is present. AEI was not provided access to the interior of the residential building, therefore the condition of interior painted surfaces could not be evaluated. During the site reconnaissance, observed exterior painted surfaces at the residence and observed painted surfaces at the garage were in good condition. Based on the potential presence of LBP, AEI recommends the property owner implement an O&M Plan which stipulates that the assessment, repair and maintenance of damaged painted surfaces be performed to protect the health and safety of the building occupants. Local regulations may apply to LBP in association with building demolition/renovations and worker/occupant protection. Actual material samples would need to be collected or an x-ray fluorescence (XRF) survey performed in order to determine if LBP is present. It should be noted that construction activities that disturb materials or paints containing any amount of lead may be subject to certain requirements of the OSHA lead standard contained in 29 CFR 1910.1025 and 1926.62.

8.3 RADON

Radon is a naturally-occurring, odorless, and invisible gas. Natural radon levels vary and are closely related to geologic formations. Radon may enter buildings through basement sumps or other openings.

The United States EPA has prepared a map to assist National, State, and local organizations to target their resources and to implement radon-resistant building codes. The map divides the country into three radon zones, with Zone 1 being those areas with the average predicted indoor radon concentration in residential dwellings exceeding the EPA Action Limit of 4.0 pCi/L. It is important to note that the EPA has found homes with elevated levels of radon in all three zones, and the EPA recommends site specific testing in order to determine radon levels at a specific location. However, the map does give a valuable indication of the propensity of radon gas accumulation in structures.

Radon sampling was not requested as part of this assessment. According to the US EPA, the radon zone level for the area is Zone 2, which has a predicted average indoor screening level between 2 pCi/L and 4 pCi/L, equal to or below the action level of 4 pCi/L set forth by the US EPA.



8.4 MOLD

Molds are simple microscopic organisms which can often be seen in the form of discoloration, frequently green, gray, white, brown, or black. When excessive moisture or water accumulates indoors, mold growth may occur, particularly if the moisture problem remains undiscovered or unaddressed. As such, interior areas of buildings characterized by poor ventilation and high humidity are the most common locations of mold growth. Building materials, including drywall, wallpaper, baseboards, wood framing, insulation, and carpeting, often play host to such growth. Mold spores primarily cause health problems through the inhalation of spores or the toxins they emit when they are present in large numbers. This can occur when there is active mold growth within places where people live or work.

Mold, if present, may or may not visually manifest itself. Neither the individual completing this inspection, nor AEI has any liability for the identification of mold-related concerns except as defined in applicable industry standards. In short, this Phase I ESA should not be construed as a mold survey or inspection.

This activity was not designed to discover all areas which may be affected by mold growth on the subject property. Rather, it is intended to give the client an indication if significant (based on observed areas) mold growth is present at the subject property. Potential areas of mold growth, such as in pipe chases, HVAC systems, and behind enclosed walls and ceilings, were not observed as part of this limited assessment.


AEI did not observe interior areas of the residence, as a site escort was not present to facilitate entry. AEI observed interior areas of the subject property garage to identify the potential presence of mold. AEI did not note obvious visual or olfactory indications of the presence of mold, nor did AEI observe obvious indications of significant water damage inside the garage structure.

9.0 SIGNATURE OF ENVIRONMENTAL PROFESSIONALS

We declare that, to the best of our professional knowledge and belief, we meet the definition of Environmental Professional as defined in § 312.10 of 40 CFR Part 312.

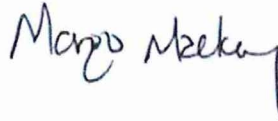
We have the specific qualifications based on education, training, and experience to assess a property of the nature, history and setting of the subject property. We have developed and performed the all appropriate inquiries in conformance with the standards and practices set forth in 40 CFR Part 312.

Prepared By:



Adrian Angel
Associate Consultant

Reviewed By:



Margo Mackey
Senior Author



APPENDIX A


FIGURES

10.0 REFERENCES

Item	Date(s)	Source
Soils Information	Accessed August 2021	USDA Web Soil Survey http://websoilsurvey.nrcs.usda.gov/app/WebSoilSurvey.aspx
Topographic Map	1980	USGS, San Jose West
Depth to Groundwater Information	June 14, 2011	<i>Groundwater Monitoring, Soil Vapor Survey, and Indoor Air Monitoring Report, Swift Cleaners, 1451 Bird Avenue, San Jose, prepared by PES Environmental Inc.</i>
Aerial Photographs	1939-2016 (non-inclusive)	EDR
Sanborn Map Report/Search	1950-1966 (non-inclusive)	EDR
City Directories	1922-2017 (non-inclusive)	EDR
Historical Topographic Maps	1897-2018 (non-inclusive)	NETR Online (www.historicaerials.com)
Environmental Health Department	July 23, 2021	Santa Clara County Department of Environmental Health
State Environmental Agency	August 1, 2021	California Environmental Protection Agency
Fire Department	July 23, 2021	San Jose Fire Department
Building Department	August 1, 2021	San Jose Building Division
Planning Department	August 1, 2021	San Jose Planning Division
Assessor's Information and Parcel Map	August 1, 2021	Santa Clara County Assessor's Office
Other Agencies Searched	July 23, 2021 (BAAQMD) August 1, 2021 (others)	SWRCB GeoTracker, DTSC HWTS, DTSC EnviroStor, and BAAQMD
Oil and Gas Wells	August 1, 2021	California Geologic Energy Management Division
Oil and Gas Pipelines	August 1, 2021	NPMS Public Map Viewer https://www.npms.phmsa.dot.gov/PublicViewer/composite.jsf
Regulatory Database Report	July 21, 2021	EDR
Radon Zone Information	1993	US EPA Map of Radon Zones https://www.epa.gov/radon

APPENDIX B

PROPERTY PHOTOGRAPHS



1. View of southeast corner of residence and concrete driveway from Lincoln Ave., facing northwest



2. View of northeast side residence from Lincoln Ave., facing southwest




3. View of northern dirt driveway from Lincoln Ave., facing southwest



4. View along south concrete-paved driveway, facing southwest toward garage



5. View from garage, facing northeast toward residence



6. View from garage, facing north-northeast toward residence



7. View along southwest side of residence, facing southeast




8. View from residence, facing southwest toward garage




9. View of northeast corner of garage




10. View inside garage, cracked concrete visible




11. View inside garage



12. View inside garage




13. View of work table and hazardous materials inside garage




14. View of typical hazardous materials stored inside garage




15. View of chicken coups immediately northwest of garage



16. View of northwest side of garage, facing southeast




17. View of solid waste disposal area located southeast of residence



18. View of storm drain within surfacing around residence



19. View of entrance to rear lot from Lincoln Avenue, facing southwest



20. View of entrance to rear lot from Lincoln Avenue, facing northeast



21. View of garage western most fencing associated with residence from rear lot, facing southeast



22. View of rear lot from central part of property, facing southeast



23. View of rear lot from central part of property, facing south-southeast



24. View residence and garage from rear lot, facing northeast



25. View of rear lot from central port of property, facing southwest



26. View of rear lot from central port of property, facing northwest toward residence and fencing



27. View of rear lot from central part of property, facing southeast toward residence and fencing




28. View from southwest end of rear lot, facing northeast



29. View from southwest corner of rear lot, facing northeast



30. View from southwest corner of rear lot, facing north



31. View of typical adjoining residences



32. View of typical adjacent residences to northeast across Lincoln Avenue

APPENDIX C

REGULATORY DATABASE

443910

1655 Lincoln Avenue
San Jose, CA 95125

Inquiry Number: 6587107.2s
July 21, 2021

The EDR Radius Map™ Report with GeoCheck®



6 Armstrong Road, 4th floor
Shelton, CT 06484
Toll Free: 800.352.0050
www.edrnet.com

TABLE OF CONTENTS

<u>SECTION</u>	<u>PAGE</u>
Executive Summary	ES1
Overview Map	2
Detail Map	3
Map Findings Summary	4
Map Findings	9
Orphan Summary	83
Government Records Searched/Data Currency Tracking	GR-1
 <u>GEOCHECK ADDENDUM</u>	
Physical Setting Source Addendum	A-1
Physical Setting Source Summary	A-2
Physical Setting Source Map	A-9
Physical Setting Source Map Findings	A-10
Physical Setting Source Records Searched	PSGR-1

Thank you for your business.
Please contact EDR at 1-800-352-0050
with any questions or comments.

Disclaimer - Copyright and Trademark Notice

This Report contains certain information obtained from a variety of public and other sources reasonably available to Environmental Data Resources, Inc. It cannot be concluded from this Report that coverage information for the target and surrounding properties does not exist from other sources. **NO WARRANTY EXPRESSED OR IMPLIED, IS MADE WHATSOEVER IN CONNECTION WITH THIS REPORT. ENVIRONMENTAL DATA RESOURCES, INC. SPECIFICALLY DISCLAIMS THE MAKING OF ANY SUCH WARRANTIES, INCLUDING WITHOUT LIMITATION, MERCHANTABILITY OR FITNESS FOR A PARTICULAR USE OR PURPOSE. ALL RISK IS ASSUMED BY THE USER. IN NO EVENT SHALL ENVIRONMENTAL DATA RESOURCES, INC. BE LIABLE TO ANYONE, WHETHER ARISING OUT OF ERRORS OR OMISSIONS, NEGLIGENCE, ACCIDENT OR ANY OTHER CAUSE, FOR ANY LOSS OF DAMAGE, INCLUDING, WITHOUT LIMITATION, SPECIAL, INCIDENTAL, CONSEQUENTIAL, OR EXEMPLARY DAMAGES. ANY LIABILITY ON THE PART OF ENVIRONMENTAL DATA RESOURCES, INC. IS STRICTLY LIMITED TO A REFUND OF THE AMOUNT PAID FOR THIS REPORT.** Purchaser accepts this Report "AS IS". Any analyses, estimates, ratings, environmental risk levels or risk codes provided in this Report are provided for illustrative purposes only, and are not intended to provide, nor should they be interpreted as providing any facts regarding, or prediction or forecast of, any environmental risk for any property. Only a Phase I Environmental Site Assessment performed by an environmental professional can provide information regarding the environmental risk for any property. Additionally, the information provided in this Report is not to be construed as legal advice.

Copyright 2020 by Environmental Data Resources, Inc. All rights reserved. Reproduction in any media or format, in whole or in part, of any report or map of Environmental Data Resources, Inc., or its affiliates, is prohibited without prior written permission.

EDR and its logos (including Sanborn and Sanborn Map) are trademarks of Environmental Data Resources, Inc. or its affiliates. All other trademarks used herein are the property of their respective owners.

EXECUTIVE SUMMARY

A search of available environmental records was conducted by Environmental Data Resources, Inc (EDR). The report was designed to assist parties seeking to meet the search requirements of EPA's Standards and Practices for All Appropriate Inquiries (40 CFR Part 312), the ASTM Standard Practice for Environmental Site Assessments (E 1527-13), the ASTM Standard Practice for Environmental Site Assessments for Forestland or Rural Property (E 2247-16), the ASTM Standard Practice for Limited Environmental Due Diligence: Transaction Screen Process (E 1528-14) or custom requirements developed for the evaluation of environmental risk associated with a parcel of real estate.

TARGET PROPERTY INFORMATION

ADDRESS

1655 LINCOLN AVENUE
SAN JOSE, CA 95125

COORDINATES

Latitude (North): 37.2990110 - 37° 17' 56.43"
Longitude (West): 121.8944210 - 121° 53' 39.91"
Universal Transverse Mercator: Zone 10
UTM X (Meters): 597987.6
UTM Y (Meters): 4128412.5
Elevation: 132 ft. above sea level

USGS TOPOGRAPHIC MAP ASSOCIATED WITH TARGET PROPERTY

Target Property Map: 5640416 SAN JOSE WEST, CA
Version Date: 2012

East Map: 5640414 SAN JOSE EAST, CA
Version Date: 2012

AERIAL PHOTOGRAPHY IN THIS REPORT

Portions of Photo from: 20140606
Source: USDA

MAPPED SITES SUMMARY

Target Property Address:
1655 LINCOLN AVENUE
SAN JOSE, CA 95125

Click on Map ID to see full detail.

MAP ID	SITE NAME	ADDRESS	DATABASE ACRONYMS	RELATIVE ELEVATION	DIST (ft. & mi.) DIRECTION
1	HIGHLAND PEAK, LLC	1123 PINE AVE.	RCRA NonGen / NLR	Higher	190, 0.036, South
2	LYNN WILLIAMS	1155 DEAN AVE	RCRA NonGen / NLR	Higher	279, 0.053, WSW
A3	CHRISTOPHER LEE	1159 PINE AVE	RCRA NonGen / NLR	Higher	381, 0.072, SW
A4	SHERRAL MORFORD	1168 PINE AVENUE	RCRA NonGen / NLR	Higher	467, 0.088, SSW
5	CHIN MAYA	1735 LINCOLN AVE	RCRA NonGen / NLR	Higher	485, 0.092, SE
B6	JENS OLSON	1593 SEARLES AVE	RCRA NonGen / NLR	Higher	530, 0.100, West
7	FARIAS, CARLOS	1139 TELFER AVENUE	RCRA NonGen / NLR	Higher	562, 0.106, WNW
B8	JOSE CRONEMBOLD	1147 TELFER AVE	RCRA NonGen / NLR	Higher	577, 0.109, WNW
C9	GEN ENGRG & DRYDOCK		ENVIROSTOR	Lower	591, 0.112, NNW
C10	GENERAL ENGINEERING		FUDS	Lower	601, 0.114, NNW
11	LIUYING SHEN	1127 LAURIE AVENUE	RCRA NonGen / NLR	Higher	758, 0.144, SSE
12	SHEBANOW, ANDREW	1068 FAIRVIEW AVENUE	RCRA NonGen / NLR	Higher	771, 0.146, ESE
D13	ST. FRANCIS EPISCOPA	1205 PINE AVE	RCRA NonGen / NLR	Higher	1009, 0.191, SW
D14	WALKER CONSTRUCTION	1205 PINE AVE	RCRA NonGen / NLR	Higher	1009, 0.191, SW
D15	ST. FRANCIS EPISCOPA	1205 PINE AVE	RCRA NonGen / NLR	Higher	1009, 0.191, SW
D16	ST. FRANCIS EPISCOPA	1205 PINE AVE	RCRA NonGen / NLR	Higher	1009, 0.191, SW
E17	URBAN PACIFIC CONSTR	1060 LAURIE AVENUE	RCRA NonGen / NLR	Higher	1112, 0.211, SE
E18	MORAGN MESS	1060 LAURIE AVENUE	RCRA NonGen / NLR	Higher	1112, 0.211, SE
19	FRED OROSCO	1192 NORVAL WAY	RCRA NonGen / NLR	Higher	1308, 0.248, South
20	DANNY YAMASITITA	1221 GLENWOOD AVENUE	RCRA NonGen / NLR	Higher	1313, 0.249, West
21	STRAUSS PROPERTY	1505 NEWPORT	LUST, HIST LUST, HIST CORTESE	Higher	1475, 0.279, WNW
F22	PRIVATE RESIDENCE	PRIVATE RESIDENCE	LUST	Higher	1906, 0.361, WSW
F23	RICHARD J FOX RESIDE	1576 LUPTON	LUST, HIST CORTESE	Higher	1912, 0.362, WSW
F24	RICHARD FOX RESIDENC	1576 LUPTON DR	LUST, HIST LUST	Higher	1912, 0.362, WSW
25	ERNESTO GALARZA ELEM	1610 BIRD AVENUE	ENVIROSTOR, SCH	Lower	2485, 0.471, NE
G26	SWIFT CLEANERS & DRA	1409 BIRD AVE	CPS-SLIC, DRYCLEANERS, CERS, HWTS	Lower	2591, 0.491, NNE
327	SWIFT CLEANERS	1409 BIRD AVE	CPS-SLIC	Lower	2591, 0.491, NNE
28	POLLEY PROPERTY	1445 CHERRY AVE	LUST, HIST LUST, Cortese, HIST CORTESE, CERS	Higher	2630, 0.498, West
9	THRIFTY #039 (ARCO #	545 ALMA ST	LUST, HIST LUST, HIST UST, HIST CORTESE, Notify 65	Lower	4207, 0.797, NNE
0	WILLOW GLEN RIGHT OF	LONUS STREET	ENVIROSTOR, VCP	Lower	4499, 0.852, NNW
1	RIVER GLEN K-8 AT BR	1088 BROADWAY AVENUE	ENVIROSTOR, SCH	Lower	4800, 0.909, NNW

EXECUTIVE SUMMARY

TARGET PROPERTY SEARCH RESULTS

The target property was not listed in any of the databases searched by EDR.

DATABASES WITH NO MAPPED SITES

No mapped sites were found in EDR's search of available ("reasonably ascertainable ") government records either on the target property or within the search radius around the target property for the following databases:

STANDARD ENVIRONMENTAL RECORDS

Federal NPL site list

NPL..... National Priority List
Proposed NPL..... Proposed National Priority List Sites
NPL LIENS..... Federal Superfund Liens

Federal Delisted NPL site list

Delisted NPL..... National Priority List Deletions

Federal CERCLIS list

FEDERAL FACILITY..... Federal Facility Site Information listing
SEMS..... Superfund Enterprise Management System

Federal CERCLIS NFRAP site list

SEMS-ARCHIVE..... Superfund Enterprise Management System Archive

Federal RCRA CORRACTS facilities list

CORRACTS..... Corrective Action Report

Federal RCRA non-CORRACTS TSD facilities list

RCRA-TSDF..... RCRA - Treatment, Storage and Disposal

Federal RCRA generators list

RCRA-LQG..... RCRA - Large Quantity Generators
RCRA-SQG..... RCRA - Small Quantity Generators
RCRA-VSQG..... RCRA - Very Small Quantity Generators (Formerly Conditionally Exempt Small Quantity
Generators)

Federal institutional controls / engineering controls registries

LUCIS..... Land Use Control Information System

EXECUTIVE SUMMARY

US ENG CONTROLS..... Engineering Controls Sites List
US INST CONTROLS..... Institutional Controls Sites List

Federal ERNS list

ERNS..... Emergency Response Notification System

State- and tribal - equivalent NPL

RESPONSE..... State Response Sites

State and tribal landfill and/or solid waste disposal site lists

SWF/LF..... Solid Waste Information System

State and tribal leaking storage tank lists

INDIAN LUST..... Leaking Underground Storage Tanks on Indian Land

State and tribal registered storage tank lists

FEMA UST..... Underground Storage Tank Listing
UST..... Active UST Facilities
AST..... Aboveground Petroleum Storage Tank Facilities
INDIAN UST..... Underground Storage Tanks on Indian Land

State and tribal voluntary cleanup sites

INDIAN VCP..... Voluntary Cleanup Priority Listing
VCP..... Voluntary Cleanup Program Properties

State and tribal Brownfields sites

BROWNFIELDS..... Considered Brownfields Sites Listing

ADDITIONAL ENVIRONMENTAL RECORDS

Local Brownfield lists

US BROWNFIELDS..... A Listing of Brownfields Sites

Local Lists of Landfill / Solid Waste Disposal Sites

WMUDS/SWAT..... Waste Management Unit Database
SWRCY..... Recycler Database
HAULERS..... Registered Waste Tire Haulers Listing
INDIAN ODL..... Report on the Status of Open Dumps on Indian Lands
ODI..... Open Dump Inventory
DEBRIS REGION 9..... Torres Martinez Reservation Illegal Dump Site Locations
IHS OPEN DUMPS..... Open Dumps on Indian Land

Local Lists of Hazardous waste / Contaminated Sites

US HIST CDL..... Delisted National Clandestine Laboratory Register

EXECUTIVE SUMMARY

HIST Cal-Sites.....	Historical Calsites Database
SCH.....	School Property Evaluation Program
CDL.....	Clandestine Drug Labs
Toxic Pits.....	Toxic Pits Cleanup Act Sites
CERS HAZ WASTE.....	CERS HAZ WASTE
US CDL.....	National Clandestine Laboratory Register
PFAS.....	PFAS Contamination Site Location Listing

Local Lists of Registered Storage Tanks

SWEEPS UST.....	SWEEPS UST Listing
HIST UST.....	Hazardous Substance Storage Container Database
CERS TANKS.....	California Environmental Reporting System (CERS) Tanks
CA FID UST.....	Facility Inventory Database

Local Land Records

LIENS.....	Environmental Liens Listing
LIENS 2.....	CERCLA Lien Information
DEED.....	Deed Restriction Listing

Records of Emergency Release Reports

HMIRS.....	Hazardous Materials Information Reporting System
CHMIRS.....	California Hazardous Material Incident Report System
LDS.....	Land Disposal Sites Listing
MCS.....	Military Cleanup Sites Listing
SPILLS 90.....	SPILLS 90 data from FirstSearch

Other Ascertainable Records

DOD.....	Department of Defense Sites
SCRD DRYCLEANERS.....	State Coalition for Remediation of Drycleaners Listing
US FIN ASSUR.....	Financial Assurance Information
EPA WATCH LIST.....	EPA WATCH LIST
2020 COR ACTION.....	2020 Corrective Action Program List
TSCA.....	Toxic Substances Control Act
TRIS.....	Toxic Chemical Release Inventory System
SSTS.....	Section 7 Tracking Systems
ROD.....	Records Of Decision
RMP.....	Risk Management Plans
RAATS.....	RCRA Administrative Action Tracking System
PRP.....	Potentially Responsible Parties
PADS.....	PCB Activity Database System
ICIS.....	Integrated Compliance Information System
FTTS.....	FIFRA/ TSCA Tracking System - FIFRA (Federal Insecticide, Fungicide, & Rodenticide Act)/TSCA (Toxic Substances Control Act)
MLTS.....	Material Licensing Tracking System
COAL ASH DOE.....	Steam-Electric Plant Operation Data
COAL ASH EPA.....	Coal Combustion Residues Surface Impoundments List
PCB TRANSFORMER.....	PCB Transformer Registration Database
RADINFO.....	Radiation Information Database
HIST FTTS.....	FIFRA/TSCA Tracking System Administrative Case Listing
DOT OPS.....	Incident and Accident Data
CONSENT.....	Superfund (CERCLA) Consent Decrees

EXECUTIVE SUMMARY

INDIAN RESERV.	Indian Reservations
FUSRAP	Formerly Utilized Sites Remedial Action Program
UMTRA	Uranium Mill Tailings Sites
LEAD SMELTERS	Lead Smelter Sites
US AIRS	Aerometric Information Retrieval System Facility Subsystem
US MINES	Mines Master Index File
ABANDONED MINES	Abandoned Mines
FINDS	Facility Index System/Facility Registry System
DOCKET HWC	Hazardous Waste Compliance Docket Listing
UXO	Unexploded Ordnance Sites
ECHO	Enforcement & Compliance History Information
FUELS PROGRAM	EPA Fuels Program Registered Listing
CA BOND EXP. PLAN	Bond Expenditure Plan
CUPA Listings	CUPA Resources List
DRYCLEANERS	Cleaner Facilities
EMI	Emissions Inventory Data
ENF	Enforcement Action Listing
Financial Assurance	Financial Assurance Information Listing
HAZNET	Facility and Manifest Data
ICE	ICE
HWP	EnviroStor Permitted Facilities Listing
HWT	Registered Hazardous Waste Transporter Database
MINES	Mines Site Location Listing
MWMP	Medical Waste Management Program Listing
NPDES	NPDES Permits Listing
PEST LIC	Pesticide Regulation Licenses Listing
PROC	Certified Processors Database
HAZMAT	Hazardous Material Facilities
UIC	UIC Listing
UIC GEO	UIC GEO (GEOTRACKER)
WASTEWATER PITS	Oil Wastewater Pits Listing
WDS	Waste Discharge System
WIP	Well Investigation Program Case List
MILITARY PRIV SITES	MILITARY PRIV SITES (GEOTRACKER)
PROJECT	PROJECT (GEOTRACKER)
WDR	Waste Discharge Requirements Listing
CIWQS	California Integrated Water Quality System
CERS	CERS
NON-CASE INFO	NON-CASE INFO (GEOTRACKER)
OTHER OIL GAS	OTHER OIL & GAS (GEOTRACKER)
PROD WATER PONDS	PROD WATER PONDS (GEOTRACKER)
SAMPLING POINT	SAMPLING POINT (GEOTRACKER)
WELL STIM PROJ	Well Stimulation Project (GEOTRACKER)
HWTS	Hazardous Waste Tracking System
MINES MRDS	Mineral Resources Data System

EDR HIGH RISK HISTORICAL RECORDS

EDR Exclusive Records

EDR MGP	EDR Proprietary Manufactured Gas Plants
EDR Hist Auto	EDR Exclusive Historical Auto Stations
EDR Hist Cleaner	EDR Exclusive Historical Cleaners

EDR RECOVERED GOVERNMENT ARCHIVES

Exclusive Recovered Govt. Archives

RGA LF	Recovered Government Archive Solid Waste Facilities List
--------	--

EXECUTIVE SUMMARY

RGA LUST..... Recovered Government Archive Leaking Underground Storage Tank

SURROUNDING SITES: SEARCH RESULTS

Surrounding sites were identified in the following databases.

Elevations have been determined from the USGS Digital Elevation Model and should be evaluated on a relative (not an absolute) basis. Relative elevation information between sites of close proximity should be field verified. Sites with an elevation equal to or higher than the target property have been differentiated below from sites with an elevation lower than the target property.

Page numbers and map identification numbers refer to the EDR Radius Map report where detailed data on individual sites can be reviewed.

Sites listed in ***bold italics*** are in multiple databases.

Unmappable (orphan) sites are not considered in the foregoing analysis.

STANDARD ENVIRONMENTAL RECORDS

State- and tribal - equivalent CERCLIS

ENVIROSTOR: The Department of Toxic Substances Control's (DTSC's) Site Mitigation and Brownfields Reuse Program's (SMBRP's) EnviroStor database identifies sites that have known contamination or sites for which there may be reasons to investigate further. The database includes the following site types: Federal Superfund sites (National Priorities List (NPL)); State Response, including Military Facilities and State Superfund; Voluntary Cleanup; and School sites. EnviroStor provides similar information to the information that was available in CalSites, and provides additional site information, including, but not limited to, identification of formerly-contaminated properties that have been released for reuse, properties where environmental deed restrictions have been recorded to prevent inappropriate land uses, and risk characterization information that is used to assess potential impacts to public health and the environment at contaminated sites.

A review of the ENVIROSTOR list, as provided by EDR, and dated 04/23/2021 has revealed that there are 4 ENVIROSTOR sites within approximately 1 mile of the target property.

<u>Lower Elevation</u>	<u>Address</u>	<u>Direction / Distance</u>	<u>Map ID</u>	<u>Page</u>
GEN ENGRG & DRYDOCK Facility Id: 80000042 Status: No Further Action		NNW 0 - 1/8 (0.112 mi.)	C9	29
<i>ERNESTO GALARZA ELEM</i> Facility Id: 43010026 Status: Certified	<i>1610 BIRD AVENUE</i>	<i>NE 1/4 - 1/2 (0.471 mi.)</i>	<i>25</i>	<i>59</i>
<i>WILLOW GLEN RIGHT OF</i> Facility Id: 43400003 Status: Certified	<i>LONUS STREET</i>	<i>NNW 1/2 - 1 (0.852 mi.)</i>	<i>30</i>	<i>71</i>
<i>RIVER GLEN K-8 AT BR</i> Facility Id: 43820005 Status: No Action Required	<i>1088 BROADWAY AVENUE</i>	<i>NNW 1/2 - 1 (0.909 mi.)</i>	<i>31</i>	<i>80</i>

EXECUTIVE SUMMARY

State and tribal leaking storage tank lists

LUST: Leaking Underground Storage Tank (LUST) Sites included in GeoTracker. GeoTracker is the Water Boards data management system for sites that impact, or have the potential to impact, water quality in California, with emphasis on groundwater.

A review of the LUST list, as provided by EDR, has revealed that there are 5 LUST sites within approximately 0.5 miles of the target property.

<u>Equal/Higher Elevation</u>	<u>Address</u>	<u>Direction / Distance</u>	<u>Map ID</u>	<u>Page</u>
STRAUSS PROPERTY Database: LUST REG 2, Date of Government Version: 09/30/2004 Database: LUST SANTA CLARA, Date of Government Version: 03/03/2014 Facility Status: Case Closed Date Closed: 05/30/1996 SCVWD ID: 07S1E30B01F date9: 5/30/1996	1505 NEWPORT	WNW 1/4 - 1/2 (0.279 mi.)	21	55
PRIVATE RESIDENCE Database: LUST, Date of Government Version: 03/08/2021 Status: Completed - Case Closed Global Id: T0608502137	PRIVATE RESIDENCE	WSW 1/4 - 1/2 (0.361 mi.)	F22	56
RICHARD J FOX RESIDE Database: LUST SANTA CLARA, Date of Government Version: 03/03/2014 Date Closed: 03/09/1999 SCVWD ID: 07S1E30G01F	1576 LUPTON	WSW 1/4 - 1/2 (0.362 mi.)	F23	58
RICHARD FOX RESIDENC Database: LUST REG 2, Date of Government Version: 09/30/2004 Facility Status: Case Closed date9: 3/9/1999	1576 LUPTON DR	WSW 1/4 - 1/2 (0.362 mi.)	F24	58
POLLEY PROPERTY Database: LUST REG 2, Date of Government Version: 09/30/2004 Database: LUST SANTA CLARA, Date of Government Version: 03/03/2014 Database: LUST, Date of Government Version: 03/08/2021 Status: Completed - Case Closed Facility Status: Case Closed Date Closed: 05/20/1997 Global Id: T0608501989 SCVWD ID: 07S1E30C02F date9: 5/20/1997	1445 CHERRY AVE	W 1/4 - 1/2 (0.498 mi.)	28	67

CPS-SLIC: Cleanup Program Sites (CPS; also known as Site Cleanups [SC] and formerly known as Spills, Leaks, Investigations, and Cleanups [SLIC] sites) included in GeoTracker. GeoTracker is the Water Boards data management system for sites that impact, or have the potential to impact, water quality in California, with emphasis on groundwater.

A review of the CPS-SLIC list, as provided by EDR, has revealed that there are 2 CPS-SLIC sites within approximately 0.5 miles of the target property.

<u>Lower Elevation</u>	<u>Address</u>	<u>Direction / Distance</u>	<u>Map ID</u>	<u>Page</u>
SWIFT CLEANERS & DRA Database: CPS-SLIC, Date of Government Version: 03/08/2021	1409 BIRD AVE	NNE 1/4 - 1/2 (0.491 mi.)	G26	64

EXECUTIVE SUMMARY

Facility Status: Open - Verification Monitoring
Global Id: SL0608503734

SWIFT CLEANERS 1409 BIRD AVE NNE 1/4 - 1/2 (0.491 mi.) G27 66
Database: SLIC REG 2, Date of Government Version: 09/30/2004
Facility Id: 43S0987

HIST LUST: A listing of open and closed leaking underground storage tanks. This listing is no longer updated by the county. Leaking underground storage tanks are now handled by the Department of Environmental Health.

A review of the HIST LUST list, as provided by EDR, and dated 03/29/2005 has revealed that there are 3 HIST LUST sites within approximately 0.5 miles of the target property.

<u>Equal/Higher Elevation</u>	<u>Address</u>	<u>Direction / Distance</u>	<u>Map ID</u>	<u>Page</u>
STRAUSS PROPERTY SCVWD ID: 07S1E30B01	1505 NEWPORT	WNW 1/4 - 1/2 (0.279 mi.)	21	55
RICHARD FOX RESIDENC SCVWD ID: 07S1E30G01	1576 LUPTON DR	WSW 1/4 - 1/2 (0.362 mi.)	F24	58
POLLEY PROPERTY SCVWD ID: 07S1E30C02	1445 CHERRY AVE	W 1/4 - 1/2 (0.498 mi.)	28	67

ADDITIONAL ENVIRONMENTAL RECORDS

Other Ascertainable Records

RCRA NonGen / NLR: RCRAInfo is EPA's comprehensive information system, providing access to data supporting the Resource Conservation and Recovery Act (RCRA) of 1976 and the Hazardous and Solid Waste Amendments (HSWA) of 1984. The database includes selective information on sites which generate, transport, store, treat and/or dispose of hazardous waste as defined by the Resource Conservation and Recovery Act (RCRA). Non-Generators do not presently generate hazardous waste.

A review of the RCRA NonGen / NLR list, as provided by EDR, and dated 03/22/2021 has revealed that there are 18 RCRA NonGen / NLR sites within approximately 0.25 miles of the target property.

<u>Equal/Higher Elevation</u>	<u>Address</u>	<u>Direction / Distance</u>	<u>Map ID</u>	<u>Page</u>
HIGHLAND PEAK, LLC	1123 PINE AVE.	S 0 - 1/8 (0.036 mi.)	1	9
LYNN WILLIAMS EPA ID:: CAC003021665	1155 DEAN AVE	WSW 0 - 1/8 (0.053 mi.)	2	11
CHRISTOPHER LEE EPA ID:: CAC003059271	1159 PINE AVE	SW 0 - 1/8 (0.072 mi.)	A3	14
SHERRAL MORFORD	1168 PINE AVENUE	SSW 0 - 1/8 (0.088 mi.)	A4	16
CHIN MAYA EPA ID:: CAC003010855	1735 LINCOLN AVE	SE 0 - 1/8 (0.092 mi.)	5	19
JENS OLSON EPA ID:: CAC003001145	1593 SEARLES AVE	W 0 - 1/8 (0.100 mi.)	B6	21
FARIAS, CARLOS	1139 TELFER AVENUE	WNW 0 - 1/8 (0.106 mi.)	7	24
JOSE CRONEMBOLD	1147 TELFER AVE	WNW 0 - 1/8 (0.109 mi.)	B8	26

EXECUTIVE SUMMARY

EPA ID:: CAC003037715					
LIUYING SHEN	1127 LAURIE AVENUE	SSE 1/8 - 1/4 (0.144 mi.)	11	30	
EPA ID:: CAC002988306					
SHEBANOW, ANDREW	1068 FAIRVIEW AVENUE	ESE 1/8 - 1/4 (0.146 mi.)	12	33	
EPA ID:: CAC002968679					
ST. FRANCIS EPISCOPA	1205 PINE AVE	SW 1/8 - 1/4 (0.191 mi.)	D13	35	
EPA ID:: CAC003014412					
WALKER CONSTRUCTION	1205 PINE AVE	SW 1/8 - 1/4 (0.191 mi.)	D14	38	
EPA ID:: CAC003014365					
ST. FRANCIS EPISCOPA	1205 PINE AVE	SW 1/8 - 1/4 (0.191 mi.)	D15	40	
EPA ID:: CAC002999999					
ST. FRANCIS EPISCOPA	1205 PINE AVE	SW 1/8 - 1/4 (0.191 mi.)	D16	43	
EPA ID:: CAC002993485					
URBAN PACIFIC CONSTR	1060 LAURIE AVENUE	SE 1/8 - 1/4 (0.211 mi.)	E17	45	
EPA ID:: CAC003059127					
MORAGN MESS	1060 LAURIE AVENUE	SE 1/8 - 1/4 (0.211 mi.)	E18	48	
EPA ID:: CAC003058578					
FRED OROSCO	1192 NORVAL WAY	S 1/8 - 1/4 (0.248 mi.)	19	50	
EPA ID:: CAC002975983					
DANNY YAMASITITA	1221 GLENWOOD AVENUE	W 1/8 - 1/4 (0.249 mi.)	20	53	

FUDS: The Listing includes locations of Formerly Used Defense Sites Properties where the US Army Corps Of Engineers is actively working or will take necessary cleanup actions.

A review of the FUDS list, as provided by EDR, and dated 02/11/2021 has revealed that there is 1 FUDS site within approximately 1 mile of the target property.

<u>Lower Elevation</u>	<u>Address</u>	<u>Direction / Distance</u>	<u>Map ID</u>	<u>Page</u>
GENERAL ENGINEERING		NNW 0 - 1/8 (0.114 mi.)	C10	30

Cortese: The sites for the list are designated by the State Water Resource Control Board (LUST), the Integrated Waste Board (SWF/LS), and the Department of Toxic Substances Control (Cal-Sites).

A review of the Cortese list, as provided by EDR, and dated 03/22/2021 has revealed that there is 1 Cortese site within approximately 0.5 miles of the target property.

<u>Equal/Higher Elevation</u>	<u>Address</u>	<u>Direction / Distance</u>	<u>Map ID</u>	<u>Page</u>
POLLEY PROPERTY	1445 CHERRY AVE	W 1/4 - 1/2 (0.498 mi.)	28	67
Cleanup Status: COMPLETED - CASE CLOSED				

HIST CORTESE: The sites for the list are designated by the State Water Resource Control Board [LUST], the Integrated Waste Board [SWF/LS], and the Department of Toxic Substances Control [CALSTITES]. This listing is no longer updated by the state agency.

A review of the HIST CORTESE list, as provided by EDR, and dated 04/01/2001 has revealed that there

EXECUTIVE SUMMARY

are 3 HIST CORTESE sites within approximately 0.5 miles of the target property.

<u>Equal/Higher Elevation</u>	<u>Address</u>	<u>Direction / Distance</u>	<u>Map ID</u>	<u>Page</u>
STRAUSS PROPERTY Reg Id: 43-1407	1505 NEWPORT	WNW 1/4 - 1/2 (0.279 mi.)	21	55
RICHARD J FOX RESIDE Reg Id: 43-2325	1576 LUPTON	WSW 1/4 - 1/2 (0.362 mi.)	F23	58
POLLEY PROPERTY Reg Id: 43-2165	1445 CHERRY AVE	W 1/4 - 1/2 (0.498 mi.)	28	67

Notify 65: Listings of all Proposition 65 incidents reported to counties by the State Water Resources Control Board and the Regional Water Quality Control Board. This database is no longer updated by the reporting agency.

A review of the Notify 65 list, as provided by EDR, and dated 03/12/2021 has revealed that there is 1 Notify 65 site within approximately 1 mile of the target property.

<u>Lower Elevation</u>	<u>Address</u>	<u>Direction / Distance</u>	<u>Map ID</u>	<u>Page</u>
THRIFTY #039 (ARCO #	545 ALMA ST	NNE 1/2 - 1 (0.797 mi.)	29	70

EXECUTIVE SUMMARY

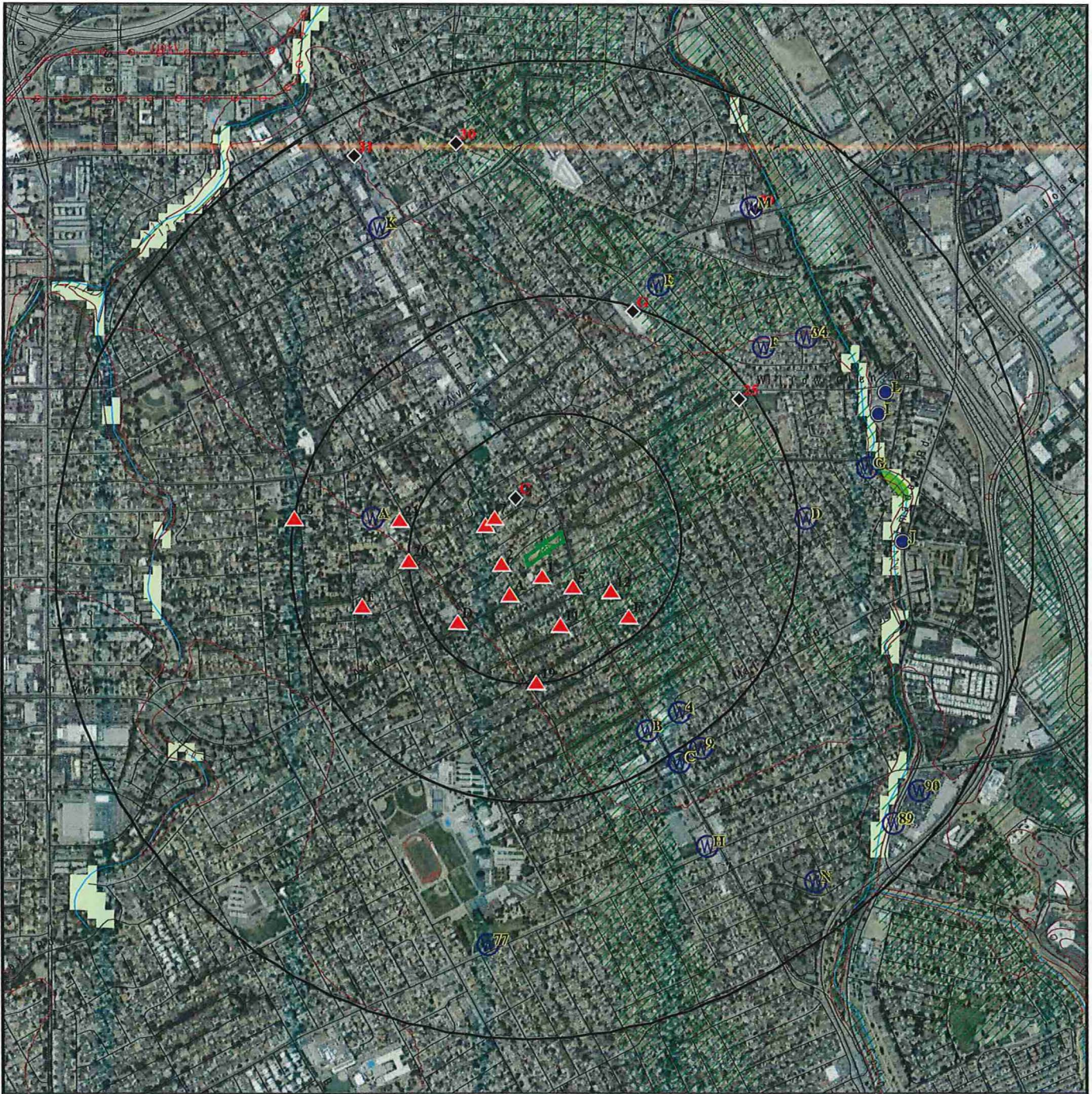
Due to poor or inadequate address information, the following sites were not mapped. Count: 1 records.

Site Name

Database(s)

CDL

OVERVIEW MAP - 6587107.2S



Target Property

Sites at elevations higher than or equal to the target property

Sites at elevations lower than the target property

Manufactured Gas Plants

National Priority List Sites

Dept. Defense Sites

Indian Reservations BIA

Power transmission lines


100-year flood zone

500-year flood zone

National Wetland Inventory

State Wetlands

Areas of Concern










This report includes Interactive Map Layers to display and/or hide map information. The legend includes only those icons for the default map view.





SITE NAME: 443910
 ADDRESS: 1655 Lincoln Avenue
 San Jose CA 95125
 LAT/LONG: 37.299011 / 121.894421

CLIENT: AEI Consultants
 CONTACT: Lisa Corso
 INQUIRY #: 6587107.2s
 DATE: July 21, 2021 4:39 pm

DETAIL MAP - 6587107.2S



-  Target Property
-  Sites at elevations higher than or equal to the target property
-  Sites at elevations lower than the target property
-  Manufactured Gas Plants
-  Sensitive Receptors
-  National Priority List Sites
-  Dept. Defense Sites

-  Indian Reservations BIA
-  100-year flood zone
-  500-year flood zone
-  Areas of Concern

SITE NAME: 443910
 ADDRESS: 1655 Lincoln Avenue
 San Jose CA 95125
 LAT/LONG: 37.299011 / 121.894421

CLIENT: AEI Consultants
 CONTACT: Lisa Corso
 INQUIRY #: 6587107.2s
 DATE: July 21, 2021 4:41 pm

This report includes Interactive Map Layers to display and/or hide map information. The legend includes only those icons for the default map view.

MAP FINDINGS SUMMARY

Database	Search Distance (Miles)	Target Property	< 1/8	1/8 - 1/4	1/4 - 1/2	1/2 - 1	> 1	Total Plotted
<u>STANDARD ENVIRONMENTAL RECORDS</u>								
<i>Federal NPL site list</i>								
NPL	1.000		0	0	0	0	NR	0
Proposed NPL	1.000		0	0	0	0	NR	0
NPL LIENS	1.000		0	0	0	0	NR	0
<i>Federal Delisted NPL site list</i>								
Delisted NPL	1.000		0	0	0	0	NR	0
<i>Federal CERCLIS list</i>								
FEDERAL FACILITY	0.500		0	0	0	NR	NR	0
SEMS	0.500		0	0	0	NR	NR	0
<i>Federal CERCLIS NFRAP site list</i>								
SEMS-ARCHIVE	0.500		0	0	0	NR	NR	0
<i>Federal RCRA CORRACTS facilities list</i>								
CORRACTS	1.000		0	0	0	0	NR	0
<i>Federal RCRA non-CORRACTS TSD facilities list</i>								
RCRA-TSDF	0.500		0	0	0	NR	NR	0
<i>Federal RCRA generators list</i>								
RCRA-LQG	0.250		0	0	NR	NR	NR	0
RCRA-SQG	0.250		0	0	NR	NR	NR	0
RCRA-VSQG	0.250		0	0	NR	NR	NR	0
<i>Federal institutional controls / engineering controls registries</i>								
LUCIS	0.500		0	0	0	NR	NR	0
US ENG CONTROLS	0.500		0	0	0	NR	NR	0
US INST CONTROLS	0.500		0	0	0	NR	NR	0
<i>Federal ERNS list</i>								
ERNS	TP		NR	NR	NR	NR	NR	0
<i>State- and tribal - equivalent NPL</i>								
RESPONSE	1.000		0	0	0	0	NR	0
<i>State- and tribal - equivalent CERCLIS</i>								
ENVIROSTOR	1.000		1	0	1	2	NR	4
<i>State and tribal landfill and/or solid waste disposal site lists</i>								
SWF/LF	0.500		0	0	0	NR	NR	0
<i>State and tribal leaking storage tank lists</i>								
LUST	0.500		0	0	5	NR	NR	5

MAP FINDINGS SUMMARY

Database	Search Distance (Miles)	Target Property	< 1/8	1/8 - 1/4	1/4 - 1/2	1/2 - 1	> 1	Total Plotted
INDIAN LUST	0.500		0	0	0	NR	NR	0
CPS-SLIC	0.500		0	0	2	NR	NR	2
HIST LUST	0.500		0	0	3	NR	NR	3
State and tribal registered storage tank lists								
FEMA UST	0.250		0	0	NR	NR	NR	0
UST	0.250		0	0	NR	NR	NR	0
AST	0.250		0	0	NR	NR	NR	0
INDIAN UST	0.250		0	0	NR	NR	NR	0
State and tribal voluntary cleanup sites								
INDIAN VCP	0.500		0	0	0	NR	NR	0
VCP	0.500		0	0	0	NR	NR	0
State and tribal Brownfields sites								
BROWNFIELDS	0.500		0	0	0	NR	NR	0
ADDITIONAL ENVIRONMENTAL RECORDS								
Local Brownfield lists								
US BROWNFIELDS	0.500		0	0	0	NR	NR	0
Local Lists of Landfill / Solid Waste Disposal Sites								
WMUDS/SWAT	0.500		0	0	0	NR	NR	0
SWRCY	0.500		0	0	0	NR	NR	0
HAULERS	TP		NR	NR	NR	NR	NR	0
INDIAN ODI	0.500		0	0	0	NR	NR	0
ODI	0.500		0	0	0	NR	NR	0
DEBRIS REGION 9	0.500		0	0	0	NR	NR	0
IHS OPEN DUMPS	0.500		0	0	0	NR	NR	0
Local Lists of Hazardous waste / Contaminated Sites								
US HIST CDL	TP		NR	NR	NR	NR	NR	0
HIST Cal-Sites	1.000		0	0	0	0	NR	0
SCH	0.250		0	0	NR	NR	NR	0
CDL	TP		NR	NR	NR	NR	NR	0
Toxic Pits	1.000		0	0	0	0	NR	0
CERS HAZ WASTE	0.250		0	0	NR	NR	NR	0
US CDL	TP		NR	NR	NR	NR	NR	0
PFAS	0.500		0	0	0	NR	NR	0
Local Lists of Registered Storage Tanks								
SWEEPS UST	0.250		0	0	NR	NR	NR	0
HIST UST	0.250		0	0	NR	NR	NR	0
CERS TANKS	0.250		0	0	NR	NR	NR	0
CA FID UST	0.250		0	0	NR	NR	NR	0
Local Land Records								
LIENS	TP		NR	NR	NR	NR	NR	0

MAP FINDINGS SUMMARY

Database	Search Distance (Miles)	Target Property	< 1/8	1/8 - 1/4	1/4 - 1/2	1/2 - 1	> 1	Total Plotted
LIENS 2	TP		NR	NR	NR	NR	NR	0
DEED	0.500		0	0	0	NR	NR	0
Records of Emergency Release Reports								
HMIRS	TP		NR	NR	NR	NR	NR	0
CHMIRS	TP		NR	NR	NR	NR	NR	0
LDS	TP		NR	NR	NR	NR	NR	0
MCS	TP		NR	NR	NR	NR	NR	0
SPILLS 90	TP		NR	NR	NR	NR	NR	0
Other Ascertainable Records								
RCRA NonGen / NLR	0.250		8	10	NR	NR	NR	18
FUDS	1.000		1	0	0	0	NR	1
DOD	1.000		0	0	0	0	NR	0
SCRD DRYCLEANERS	0.500		0	0	0	NR	NR	0
US FIN ASSUR	TP		NR	NR	NR	NR	NR	0
EPA WATCH LIST	TP		NR	NR	NR	NR	NR	0
2020 COR ACTION	0.250		0	0	NR	NR	NR	0
TSCA	TP		NR	NR	NR	NR	NR	0
TRIS	TP		NR	NR	NR	NR	NR	0
SSTS	TP		NR	NR	NR	NR	NR	0
ROD	1.000		0	0	0	0	NR	0
RMP	TP		NR	NR	NR	NR	NR	0
RAATS	TP		NR	NR	NR	NR	NR	0
PRP	TP		NR	NR	NR	NR	NR	0
PADS	TP		NR	NR	NR	NR	NR	0
ICIS	TP		NR	NR	NR	NR	NR	0
FTTS	TP		NR	NR	NR	NR	NR	0
MLTS	TP		NR	NR	NR	NR	NR	0
COAL ASH DOE	TP		NR	NR	NR	NR	NR	0
COAL ASH EPA	0.500		0	0	0	NR	NR	0
PCB TRANSFORMER	TP		NR	NR	NR	NR	NR	0
RADINFO	TP		NR	NR	NR	NR	NR	0
HIST FTTS	TP		NR	NR	NR	NR	NR	0
DOT OPS	TP		NR	NR	NR	NR	NR	0
CONSENT	1.000		0	0	0	0	NR	0
INDIAN RESERV	1.000		0	0	0	0	NR	0
FUSRAP	1.000		0	0	0	0	NR	0
UMTRA	0.500		0	0	0	NR	NR	0
LEAD SMELTERS	TP		NR	NR	NR	NR	NR	0
US AIRS	TP		NR	NR	NR	NR	NR	0
US MINES	0.250		0	0	NR	NR	NR	0
ABANDONED MINES	0.250		0	0	NR	NR	NR	0
FINDS	TP		NR	NR	NR	NR	NR	0
DOCKET HWC	TP		NR	NR	NR	NR	NR	0
UXO	1.000		0	0	0	0	NR	0
ECHO	TP		NR	NR	NR	NR	NR	0
FUELS PROGRAM	0.250		0	0	NR	NR	NR	0
CA BOND EXP. PLAN	1.000		0	0	0	0	NR	0
Cortese	0.500		0	0	1	NR	NR	1
CUPA Listings	0.250		0	0	NR	NR	NR	0

MAP FINDINGS SUMMARY

Database	Search Distance (Miles)	Target Property	< 1/8	1/8 - 1/4	1/4 - 1/2	1/2 - 1	> 1	Total Plotted
DRYCLEANERS	0.250		0	0	NR	NR	NR	0
EMI	TP		NR	NR	NR	NR	NR	0
ENF	TP		NR	NR	NR	NR	NR	0
Financial Assurance	TP		NR	NR	NR	NR	NR	0
HAZNET	TP		NR	NR	NR	NR	NR	0
ICE	TP		NR	NR	NR	NR	NR	0
HIST CORTESE	0.500		0	0	3	NR	NR	3
HWP	1.000		0	0	0	0	NR	0
HWT	0.250		0	0	NR	NR	NR	0
MINES	0.250		0	0	NR	NR	NR	0
MWMP	0.250		0	0	NR	NR	NR	0
NPDES	TP		NR	NR	NR	NR	NR	0
PEST LIC	TP		NR	NR	NR	NR	NR	0
PROC	0.500		0	0	0	NR	NR	0
Notify 65	1.000		0	0	0	1	NR	1
HAZMAT	0.250		0	0	NR	NR	NR	0
UIC	TP		NR	NR	NR	NR	NR	0
UIC GEO	TP		NR	NR	NR	NR	NR	0
WASTEWATER PITS	0.500		0	0	0	NR	NR	0
WDS	TP		NR	NR	NR	NR	NR	0
WIP	0.250		0	0	NR	NR	NR	0
MILITARY PRIV SITES	TP		NR	NR	NR	NR	NR	0
PROJECT	TP		NR	NR	NR	NR	NR	0
WDR	TP		NR	NR	NR	NR	NR	0
CIWQS	TP		NR	NR	NR	NR	NR	0
CERS	TP		NR	NR	NR	NR	NR	0
NON-CASE INFO	TP		NR	NR	NR	NR	NR	0
OTHER OIL GAS	TP		NR	NR	NR	NR	NR	0
PROD WATER PONDS	TP		NR	NR	NR	NR	NR	0
SAMPLING POINT	TP		NR	NR	NR	NR	NR	0
WELL STIM PROJ	TP		NR	NR	NR	NR	NR	0
HWTS	TP		NR	NR	NR	NR	NR	0
MINES MRDS	TP		NR	NR	NR	NR	NR	0

EDR HIGH RISK HISTORICAL RECORDS

EDR Exclusive Records

EDR MGP	1.000		0	0	0	0	NR	0
EDR Hist Auto	0.125		0	NR	NR	NR	NR	0
EDR Hist Cleaner	0.125		0	NR	NR	NR	NR	0

EDR RECOVERED GOVERNMENT ARCHIVES

Exclusive Recovered Govt. Archives

RGA LF	TP		NR	NR	NR	NR	NR	0
RGA LUST	TP		NR	NR	NR	NR	NR	0

- Totals -- 0 10 10 15 3 0 38

MAP FINDINGS SUMMARY

<u>Database</u>	<u>Search Distance (Miles)</u>	<u>Target Property</u>	<u>< 1/8</u>	<u>1/8 - 1/4</u>	<u>1/4 - 1/2</u>	<u>1/2 - 1</u>	<u>> 1</u>	<u>Total Plotted</u>
-----------------	--	----------------------------	-----------------	------------------	------------------	----------------	---------------	--------------------------

NOTES:

TP = Target Property

NR = Not Requested at this Search Distance

Sites may be listed in more than one database

Map ID
 Direction
 Distance
 Elevation

MAP FINDINGS

Site

Database(s)

EDR ID Number
 EPA ID Number

1
 South
 < 1/8
 0.036 mi.
 190 ft.

HIGHLAND PEAK, LLC
1123 PINE AVE.
SAN JOSE, CA 95125

RCRA NonGen / NLR **1026479987**
CAC003085927

Relative:
Higher
Actual:
134 ft.

RCRA NonGen / NLR:		
Date Form Received by Agency:	HIGHLAND PEAK, LLC	2020-09-28 00:00:00.0
Handler Name:	HIGHLAND PEAK, LLC	
Handler Address:		1123 PINE AVE.
Handler City,State,Zip:		SAN JOSE, CA 95125
EPA ID:		CAC003085927
Contact Name:		NICHOLAS BRETTNER
Contact Address:		1259 OAKMEAD PKWY
Contact City,State,Zip:		SUNNYVALE, CA 94085
Contact Telephone:		408-655-3526
Contact Fax:		Not reported
Contact Email:		NBRETTNER@CORNERSTONEEARTH.COM
Contact Title:		Not reported
EPA Region:		09
Land Type:		Not reported
Federal Waste Generator Description:		Not a generator, verified
Non-Notifier:		Not reported
Biennial Report Cycle:		Not reported
Accessibility:		Not reported
Active Site Indicator:		Not reported
State District Owner:		Not reported
State District:		Not reported
Mailing Address:		HIGHLAND PEAK, LLC
Mailing City,State,Zip:		SAN JOSE, CA 95123
Owner Name:		HIGHLAND PEAK, LLC
Owner Type:		Other
Operator Name:		NICHOLAS BRETTNER
Operator Type:		Other
Short-Term Generator Activity:		No
Importer Activity:		No
Mixed Waste Generator:		No
Transporter Activity:		No
Transfer Facility Activity:		No
Recycler Activity with Storage:		No
Small Quantity On-Site Burner Exemption:		No
Smelting Melting and Refining Furnace Exemption:		No
Underground Injection Control:		No
Off-Site Waste Receipt:		No
Universal Waste Indicator:		No
Universal Waste Destination Facility:		No
Federal Universal Waste:		No
Active Site Fed-Reg Treatment Storage and Disposal Facility:		Not reported
Active Site Converter Treatment storage and Disposal Facility:		Not reported
Active Site State-Reg Treatment Storage and Disposal Facility:		Not reported
Active Site State-Reg Handler:		---
Federal Facility Indicator:		Not reported
Hazardous Secondary Material Indicator:		N
Sub-Part K Indicator:		Not reported
Commercial TSD Indicator:		No
Treatment Storage and Disposal Type:		Not reported
2018 GPRA Permit Baseline:		Not on the Baseline
2018 GPRA Renewals Baseline:		Not on the Baseline
Permit Renewals Workload Universe:		Not reported

Map ID
Direction
Distance
Elevation

MAP FINDINGS

Site

Database(s)

EDR ID Number
EPA ID Number

HIGHLAND PEAK, LLC (Continued)

1026479987

Permit Workload Universe: Not reported
Permit Progress Universe: Not reported
Post-Closure Workload Universe: Not reported
Closure Workload Universe: Not reported
202 GPRA Corrective Action Baseline: No
Corrective Action Workload Universe: No
Subject to Corrective Action Universe: No
Non-TSDFs Where RCRA CA has Been Imposed Universe: No
TSDFs Potentially Subject to CA Under 3004 (u)/(v) Universe: No
TSDFs Only Subject to CA under Discretionary Auth Universe: No
Corrective Action Priority Ranking: No NCAPS ranking
Environmental Control Indicator: No
Institutional Control Indicator: No
Human Exposure Controls Indicator: N/A
Groundwater Controls Indicator: N/A
Operating TSDF Universe: Not reported
Full Enforcement Universe: Not reported
Significant Non-Complier Universe: No
Unaddressed Significant Non-Complier Universe: No
Addressed Significant Non-Complier Universe: No
Significant Non-Complier With a Compliance Schedule Universe: No
Financial Assurance Required: Not reported
Handler Date of Last Change: 2020-10-08 18:50:06.0
Recognized Trader-Importer: No
Recognized Trader-Exporter: No
Importer of Spent Lead Acid Batteries: No
Exporter of Spent Lead Acid Batteries: No
Recycler Activity Without Storage: No
Manifest Broker: No
Sub-Part P Indicator: No

Handler - Owner Operator:

Owner/Operator Indicator: Operator
Owner/Operator Name: NICHOLAS BRETTNER
Legal Status: Other
Date Became Current: Not reported
Date Ended Current: Not reported
Owner/Operator Address: 1259 OAKMEAD PKWY
Owner/Operator City,State,Zip: SUNNYVALE, CA 94085
Owner/Operator Telephone: 408-655-3526
Owner/Operator Telephone Ext: Not reported
Owner/Operator Fax: Not reported
Owner/Operator Email: Not reported

Owner/Operator Indicator: Owner
Owner/Operator Name: HIGHLAND PEAK, LLC
Legal Status: Other
Date Became Current: Not reported
Date Ended Current: Not reported
Owner/Operator Address: 5671 SANTA TERESA BLVD, STE 216
Owner/Operator City,State,Zip: SAN JOSE, CA 95123
Owner/Operator Telephone: 408-393-9769
Owner/Operator Telephone Ext: Not reported
Owner/Operator Fax: Not reported
Owner/Operator Email: Not reported

Map ID
 Direction
 Distance
 Elevation

MAP FINDINGS

Site

Database(s)

EDR ID Number
 EPA ID Number

HIGHLAND PEAK, LLC (Continued)

1026479987

Historic Generators:
 Receive Date: 2020-09-28 00:00:00.0
 Handler Name: HIGHLAND PEAK, LLC
 Federal Waste Generator Description: Not a generator, verified
 State District Owner: Not reported
 Large Quantity Handler of Universal Waste: No
 Recognized Trader Importer: No
 Recognized Trader Exporter: No
 Spent Lead Acid Battery Importer: No
 Spent Lead Acid Battery Exporter: No
 Current Record: Yes
 Non Storage Recycler Activity: Not reported
 Electronic Manifest Broker: Not reported

List of NAICS Codes and Descriptions:
 NAICS Code: 56299
 NAICS Description: ALL OTHER WASTE MANAGEMENT SERVICES

Facility Has Received Notices of Violations:
 Violations: No Violations Found

Evaluation Action Summary:
 Evaluations: No Evaluations Found

2
 WSW
 < 1/8
 0.053 mi.
 279 ft.

LYNN WILLIAMS
 1155 DEAN AVE
 SAN JOSE, CA 95125

RCRA NonGen / NLR 1025842060
 CAC003021665

Relative:
 Higher
 Actual:
 135 ft.

RCRA NonGen / NLR:
 Date Form Received by Agency: 2019-06-27 00:00:00.0
 Handler Name: LYNN WILLIAMS
 Handler Address: 1155 DEAN AVE
 Handler City,State,Zip: SAN JOSE, CA 95125
 EPA ID: CAC003021665
 Contact Name: LYNN WILLIAMS
 Contact Address: 1155 DEAN AVE
 Contact City,State,Zip: SAN JOSE, CA 95125
 Contact Telephone: 408-828-2720
 Contact Fax: Not reported
 Contact Email: JENNI.MILLER@SYNERGYCOMPANIES.ORG
 Contact Title: Not reported
 EPA Region: 09
 Land Type: Not reported
 Federal Waste Generator Description: Not a generator, verified
 Non-Notifier: Not reported
 Biennial Report Cycle: Not reported
 Accessibility: Not reported
 Active Site Indicator: Handler Activities
 State District Owner: Not reported
 State District: Not reported
 Mailing Address: 1155 DEAN AVE
 Mailing City,State,Zip: SAN JOSE, CA 95125
 Owner Name: LYNN WILLIAMS

Map ID
Direction
Distance
Elevation

MAP FINDINGS

Site

Database(s)

EDR ID Number
EPA ID Number

LYNN WILLIAMS (Continued)

1025842060

Owner Type:	Other
Operator Name:	LYNN WILLIAMS
Operator Type:	Other
Short-Term Generator Activity:	No
Importer Activity:	No
Mixed Waste Generator:	No
Transporter Activity:	No
Transfer Facility Activity:	No
Recycler Activity with Storage:	No
Small Quantity On-Site Burner Exemption:	No
Smelting Melting and Refining Furnace Exemption:	No
Underground Injection Control:	No
Off-Site Waste Receipt:	No
Universal Waste Indicator:	Yes
Universal Waste Destination Facility:	Yes
Federal Universal Waste:	No
Active Site Fed-Reg Treatment Storage and Disposal Facility:	Not reported
Active Site Converter Treatment storage and Disposal Facility:	Not reported
Active Site State-Reg Treatment Storage and Disposal Facility:	Not reported
Active Site State-Reg Handler:	---
Federal Facility Indicator:	Not reported
Hazardous Secondary Material Indicator:	N
Sub-Part K Indicator:	Not reported
Commercial TSD Indicator:	No
Treatment Storage and Disposal Type:	Not reported
2018 GPRA Permit Baseline:	Not on the Baseline
2018 GPRA Renewals Baseline:	Not on the Baseline
Permit Renewals Workload Universe:	Not reported
Permit Workload Universe:	Not reported
Permit Progress Universe:	Not reported
Post-Closure Workload Universe:	Not reported
Closure Workload Universe:	Not reported
202 GPRA Corrective Action Baseline:	No
Corrective Action Workload Universe:	No
Subject to Corrective Action Universe:	No
Non-TSDFs Where RCRA CA has Been Imposed Universe:	No
TSDFs Potentially Subject to CA Under 3004 (u)/(v) Universe:	No
TSDFs Only Subject to CA under Discretionary Auth Universe:	No
Corrective Action Priority Ranking:	No NCAPS ranking
Environmental Control Indicator:	No
Institutional Control Indicator:	No
Human Exposure Controls Indicator:	N/A
Groundwater Controls Indicator:	N/A
Operating TSD Universe:	Not reported
Full Enforcement Universe:	Not reported
Significant Non-Complier Universe:	No
Unaddressed Significant Non-Complier Universe:	No
Addressed Significant Non-Complier Universe:	No
Significant Non-Complier With a Compliance Schedule Universe:	No
Financial Assurance Required:	Not reported
Handler Date of Last Change:	2019-07-29 17:11:58.0
Recognized Trader-Importer:	No
Recognized Trader-Exporter:	No
Importer of Spent Lead Acid Batteries:	No
Exporter of Spent Lead Acid Batteries:	No
Recycler Activity Without Storage:	No
Manifest Broker:	No

Map ID
Direction
Distance
Elevation

MAP FINDINGS

Site

Database(s) EDR ID Number
EPA ID Number

LYNN WILLIAMS (Continued)

1025842060

Sub-Part P Indicator: No

Handler - Owner Operator:

Owner/Operator Indicator: Operator
Owner/Operator Name: LYNN WILLIAMS
Legal Status: Other
Date Became Current: Not reported
Date Ended Current: Not reported
Owner/Operator Address: 1155 DEAN AVE
Owner/Operator City,State,Zip: SAN JOSE, CA 95125
Owner/Operator Telephone: 408-828-2720
Owner/Operator Telephone Ext: Not reported
Owner/Operator Fax: Not reported
Owner/Operator Email: Not reported

Owner/Operator Indicator: Owner
Owner/Operator Name: LYNN WILLIAMS
Legal Status: Other
Date Became Current: Not reported
Date Ended Current: Not reported
Owner/Operator Address: 1155 DEAN AVE
Owner/Operator City,State,Zip: SAN JOSE, CA 95125
Owner/Operator Telephone: 408-828-2720
Owner/Operator Telephone Ext: Not reported
Owner/Operator Fax: Not reported
Owner/Operator Email: Not reported

Historic Generators:

Receive Date: 2019-06-27 00:00:00.0
Handler Name: LYNN WILLIAMS
Federal Waste Generator Description: Not a generator, verified
State District Owner: Not reported
Large Quantity Handler of Universal Waste: No
Recognized Trader Importer: No
Recognized Trader Exporter: No
Spent Lead Acid Battery Importer: No
Spent Lead Acid Battery Exporter: No
Current Record: Yes
Non Storage Recycler Activity: Not reported
Electronic Manifest Broker: Not reported

List of NAICS Codes and Descriptions:

NAICS Code: 56299
NAICS Description: ALL OTHER WASTE MANAGEMENT SERVICES

Facility Has Received Notices of Violations:

Violations: No Violations Found

Evaluation Action Summary:

Evaluations: No Evaluations Found

Map ID
Direction
Distance
Elevation

MAP FINDINGS

Site

Database(s)

EDR ID Number
EPA ID Number

A3 SW < 1/8 0.072 mi. 381 ft.	CHRISTOPHER LEE 1159 PINE AVE SAN JOSE, CA 95125 Site 1 of 2 in cluster A	RCRA NonGen / NLR	1026052376 CAC003059271
---	--	--------------------------	--

Relative:
Higher

RCRA NonGen / NLR:		
Date Form Received by Agency:		2020-03-09 00:00:00.0
Handler Name:	CHRISTOPHER LEE	
Handler Address:	1159 PINE AVE	
Handler City,State,Zip:	SAN JOSE, CA 95125	
EPA ID:	CAC003059271	
Contact Name:	CHRISTOPHER LEE	
Contact Address:	1159 PINE AVE	
Contact City,State,Zip:	SAN JOSE, CA 95125	
Contact Telephone:	415-235-2363	
Contact Fax:	Not reported	
Contact Email:	CHRISTINA.S@SYNERGYCOMPANIES.ORG	
Contact Title:	Not reported	
EPA Region:	09	
Land Type:	Not reported	
Federal Waste Generator Description:	Not a generator, verified	
Non-Notifier:	Not reported	
Biennial Report Cycle:	Not reported	
Accessibility:	Not reported	
Active Site Indicator:	Not reported	
State District Owner:	Not reported	
State District:	Not reported	
Mailing Address:	1159 PINE AVE	
Mailing City,State,Zip:	SAN JOSE, CA 95125	
Owner Name:	CHRISTOPHER LEE	
Owner Type:	Other	
Operator Name:	CHRISTOPHER LEE	
Operator Type:	Other	
Short-Term Generator Activity:	No	
Importer Activity:	No	
Mixed Waste Generator:	No	
Transporter Activity:	No	
Transfer Facility Activity:	No	
Recycler Activity with Storage:	No	
Small Quantity On-Site Burner Exemption:	No	
Smelting Melting and Refining Furnace Exemption:	No	
Underground Injection Control:	No	
Off-Site Waste Receipt:	No	
Universal Waste Indicator:	No	
Universal Waste Destination Facility:	No	
Federal Universal Waste:	No	
Active Site Fed-Reg Treatment Storage and Disposal Facility:	Not reported	
Active Site Converter Treatment storage and Disposal Facility:	Not reported	
Active Site State-Reg Treatment Storage and Disposal Facility:	Not reported	
Active Site State-Reg Handler:	---	
Federal Facility Indicator:	Not reported	
Hazardous Secondary Material Indicator:	N	
Sub-Part K Indicator:	Not reported	
Commercial TSD Indicator:	No	
Treatment Storage and Disposal Type:	Not reported	
2018 GPRA Permit Baseline:	Not on the Baseline	
2018 GPRA Renewals Baseline:	Not on the Baseline	
Permit Renewals Workload Universe:	Not reported	

Map ID
Direction
Distance
Elevation

MAP FINDINGS

Site

Database(s)

EDR ID Number
EPA ID Number

CHRISTOPHER LEE (Continued)

1026052376

Permit Workload Universe:	Not reported
Permit Progress Universe:	Not reported
Post-Closure Workload Universe:	Not reported
Closure Workload Universe:	Not reported
202 GPRC Corrective Action Baseline:	No
Corrective Action Workload Universe:	No
Subject to Corrective Action Universe:	No
Non-TSDFs Where RCRA CA has Been Imposed Universe:	No
TSDFs Potentially Subject to CA Under 3004 (u)/(v) Universe:	No
TSDFs Only Subject to CA under Discretionary Auth Universe:	No
Corrective Action Priority Ranking:	No NCAPS ranking
Environmental Control Indicator:	No
Institutional Control Indicator:	No
Human Exposure Controls Indicator:	N/A
Groundwater Controls Indicator:	N/A
Operating TSDF Universe:	Not reported
Full Enforcement Universe:	Not reported
Significant Non-Complier Universe:	No
Unaddressed Significant Non-Complier Universe:	No
Addressed Significant Non-Complier Universe:	No
Significant Non-Complier With a Compliance Schedule Universe:	No
Financial Assurance Required:	Not reported
Handler Date of Last Change:	2020-03-13 17:51:40.0
Recognized Trader-Importer:	No
Recognized Trader-Exporter:	No
Importer of Spent Lead Acid Batteries:	No
Exporter of Spent Lead Acid Batteries:	No
Recycler Activity Without Storage:	No
Manifest Broker:	No
Sub-Part P Indicator:	No

Handler - Owner Operator:

Owner/Operator Indicator:	Operator
Owner/Operator Name:	CHRISTOPHER LEE
Legal Status:	Other
Date Became Current:	Not reported
Date Ended Current:	Not reported
Owner/Operator Address:	1159 PINE AVE
Owner/Operator City,State,Zip:	SAN JOSE, CA 95125
Owner/Operator Telephone:	415-235-2363
Owner/Operator Telephone Ext:	Not reported
Owner/Operator Fax:	Not reported
Owner/Operator Email:	Not reported

Owner/Operator Indicator:	Owner
Owner/Operator Name:	CHRISTOPHER LEE
Legal Status:	Other
Date Became Current:	Not reported
Date Ended Current:	Not reported
Owner/Operator Address:	1159 PINE AVE
Owner/Operator City,State,Zip:	SAN JOSE, CA 95125
Owner/Operator Telephone:	415-235-2363
Owner/Operator Telephone Ext:	Not reported
Owner/Operator Fax:	Not reported
Owner/Operator Email:	Not reported

Map ID
Direction
Distance
Elevation

MAP FINDINGS

Database(s) EDR ID Number
EPA ID Number

CHRISTOPHER LEE (Continued)

1026052376

Historic Generators:
Receive Date: 2020-03-09 00:00:00.0
Handler Name: CHRISTOPHER LEE
Federal Waste Generator Description: Not a generator, verified
State District Owner: Not reported
Large Quantity Handler of Universal Waste: No
Recognized Trader Importer: No
Recognized Trader Exporter: No
Spent Lead Acid Battery Importer: No
Spent Lead Acid Battery Exporter: No
Current Record: Yes
Non Storage Recycler Activity: Not reported
Electronic Manifest Broker: Not reported

List of NAICS Codes and Descriptions:
NAICS Code: 56299
NAICS Description: ALL OTHER WASTE MANAGEMENT SERVICES

Facility Has Received Notices of Violations:
Violations: No Violations Found

Evaluation Action Summary:
Evaluations: No Evaluations Found

A4
SSW
< 1/8
0.088 mi.
467 ft.

SHERRAL MORFORD
1168 PINE AVENUE
SAN JOSE, CA 95125
Site 2 of 2 in cluster A

RCRA NonGen / NLR 1026486556
CAC003092717

Relative:
Higher
Actual:
137 ft.

RCRA NonGen / NLR:
Date Form Received by Agency: 2020-11-12 00:00:00.0
Handler Name: SHERRAL MORFORD
Handler Address: 1168 PINE AVENUE
Handler City,State,Zip: SAN JOSE, CA 95125
EPA ID: CAC003092717
Contact Name: SHERRAL MORFORD
Contact Address: 1168 PINE AVENUE
Contact City,State,Zip: SAN JOSE, CA 95125
Contact Telephone: 408-509-7918
Contact Fax: Not reported
Contact Email: SMPTMFT@ATT.NET
Contact Title: Not reported
EPA Region: 09
Land Type: Not reported
Federal Waste Generator Description: Not a generator, verified
Non-Notifier: Not reported
Biennial Report Cycle: Not reported
Accessibility: Not reported
Active Site Indicator: Not reported
State District Owner: Not reported
State District: Not reported
Mailing Address: 2102 COTTLE AVENUE
Mailing City,State,Zip: SAN JOSE, CA 95125
Owner Name: SHERRAL MORFORD

Map ID
Direction
Distance
Elevation

MAP FINDINGS

Site

Database(s)

EDR ID Number
EPA ID Number

SHERRAL MORFORD (Continued)

1026486556

Owner Type:	Other
Operator Name:	SHERRAL MORFORD
Operator Type:	Other
Short-Term Generator Activity:	No
Importer Activity:	No
Mixed Waste Generator:	No
Transporter Activity:	No
Transfer Facility Activity:	No
Recycler Activity with Storage:	No
Small Quantity On-Site Burner Exemption:	No
Smelting Melting and Refining Furnace Exemption:	No
Underground Injection Control:	No
Off-Site Waste Receipt:	No
Universal Waste Indicator:	No
Universal Waste Destination Facility:	No
Federal Universal Waste:	No
Active Site Fed-Reg Treatment Storage and Disposal Facility:	Not reported
Active Site Converter Treatment storage and Disposal Facility:	Not reported
Active Site State-Reg Treatment Storage and Disposal Facility:	Not reported
Active Site State-Reg Handler:	---
Federal Facility Indicator:	Not reported
Hazardous Secondary Material Indicator:	N
Sub-Part K Indicator:	Not reported
Commercial TSD Indicator:	No
Treatment Storage and Disposal Type:	Not reported
2018 GPPA Permit Baseline:	Not on the Baseline
2018 GPPA Renewals Baseline:	Not on the Baseline
Permit Renewals Workload Universe:	Not reported
Permit Workload Universe:	Not reported
Permit Progress Universe:	Not reported
Post-Closure Workload Universe:	Not reported
Closure Workload Universe:	Not reported
202 GPPA Corrective Action Baseline:	No
Corrective Action Workload Universe:	No
Subject to Corrective Action Universe:	No
Non-TSDFs Where RCRA CA has Been Imposed Universe:	No
TSDFs Potentially Subject to CA Under 3004 (u)/(v) Universe:	No
TSDFs Only Subject to CA under Discretionary Auth Universe:	No
Corrective Action Priority Ranking:	No NCAPS ranking
Environmental Control Indicator:	No
Institutional Control Indicator:	No
Human Exposure Controls Indicator:	N/A
Groundwater Controls Indicator:	N/A
Operating TSD Universe:	Not reported
Full Enforcement Universe:	Not reported
Significant Non-Complier Universe:	No
Unaddressed Significant Non-Complier Universe:	No
Addressed Significant Non-Complier Universe:	No
Significant Non-Complier With a Compliance Schedule Universe:	No
Financial Assurance Required:	Not reported
Handler Date of Last Change:	2020-11-17 18:47:22.0
Recognized Trader-Importer:	No
Recognized Trader-Exporter:	No
Importer of Spent Lead Acid Batteries:	No
Exporter of Spent Lead Acid Batteries:	No
Recycler Activity Without Storage:	No
Manifest Broker:	No

Map ID
Direction
Distance
Elevation

MAP FINDINGS

EDR ID Number
EPA ID Number

SHERRAL MORFORD (Continued)

1026486556

Sub-Part P Indicator: No

Handler - Owner Operator:

Owner/Operator Indicator: Operator
Owner/Operator Name: SHERRAL MORFORD
Legal Status: Other
Date Became Current: Not reported
Date Ended Current: Not reported
Owner/Operator Address: 1168 PINE AVENUE
Owner/Operator City,State,Zip: SAN JOSE, CA 95125
Owner/Operator Telephone: 408-509-7918
Owner/Operator Telephone Ext: Not reported
Owner/Operator Fax: Not reported
Owner/Operator Email: Not reported

Owner/Operator Indicator: Owner
Owner/Operator Name: SHERRAL MORFORD
Legal Status: Other
Date Became Current: Not reported
Date Ended Current: Not reported
Owner/Operator Address: 2102 COTTLE AVENUE
Owner/Operator City,State,Zip: SAN JOSE, CA 95125
Owner/Operator Telephone: 408-978-0582
Owner/Operator Telephone Ext: Not reported
Owner/Operator Fax: Not reported
Owner/Operator Email: Not reported

Historic Generators:

Receive Date: 2020-11-12 00:00:00.0
Handler Name: SHERRAL MORFORD
Federal Waste Generator Description: Not a generator, verified
State District Owner: Not reported
Large Quantity Handler of Universal Waste: No
Recognized Trader Importer: No
Recognized Trader Exporter: No
Spent Lead Acid Battery Importer: No
Spent Lead Acid Battery Exporter: No
Current Record: Yes
Non Storage Recycler Activity: Not reported
Electronic Manifest Broker: Not reported

List of NAICS Codes and Descriptions:

NAICS Code: 56299
NAICS Description: ALL OTHER WASTE MANAGEMENT SERVICES

Facility Has Received Notices of Violations:

Violations: No Violations Found

Evaluation Action Summary:

Evaluations: No Evaluations Found

Map ID
 Direction
 Distance
 Elevation

MAP FINDINGS

Site

Database(s)

EDR ID Number
 EPA ID Number

<p>5 SE < 1/8 0.092 mi. 485 ft.</p>	<p>CHIN MAYA 1735 LINCOLN AVE SAN JOSE, CA 95125</p>	<p>RCRA NonGen / NLR</p>	<p>1025831297 CAC003010855</p>
--	---	---------------------------------	---

Relative:
Higher
Actual:
133 ft.

RCRA NonGen / NLR:	
Date Form Received by Agency:	2019-04-18 00:00:00.0
Handler Name:	CHIN MAYA
Handler Address:	1735 LINCOLN AVE
Handler City,State,Zip:	SAN JOSE, CA 95125
EPA ID:	CAC003010855
Contact Name:	CHIN MAYA
Contact Address:	1735 LINCOLN AVE
Contact City,State,Zip:	SAN JOSE, CA 95125
Contact Telephone:	650-714-7184
Contact Fax:	Not reported
Contact Email:	CHINMAYATM@GMAIL.COM
Contact Title:	Not reported
EPA Region:	09
Land Type:	Not reported
Federal Waste Generator Description:	Not a generator, verified
Non-Notifier:	Not reported
Biennial Report Cycle:	Not reported
Accessibility:	Not reported
Active Site Indicator:	Handler Activities
State District Owner:	Not reported
State District:	Not reported
Mailing Address:	1735 LINCOLN AVE
Mailing City,State,Zip:	SAN JOSE, CA 95125
Owner Name:	CHIN MAYA
Owner Type:	Other
Operator Name:	CHIN MAYA
Operator Type:	Other
Short-Term Generator Activity:	No
Importer Activity:	No
Mixed Waste Generator:	No
Transporter Activity:	No
Transfer Facility Activity:	No
Recycler Activity with Storage:	No
Small Quantity On-Site Burner Exemption:	No
Smelting Melting and Refining Furnace Exemption:	No
Underground Injection Control:	No
Off-Site Waste Receipt:	No
Universal Waste Indicator:	Yes
Universal Waste Destination Facility:	Yes
Federal Universal Waste:	No
Active Site Fed-Reg Treatment Storage and Disposal Facility:	Not reported
Active Site Converter Treatment storage and Disposal Facility:	Not reported
Active Site State-Reg Treatment Storage and Disposal Facility:	Not reported
Active Site State-Reg Handler:	---
Federal Facility Indicator:	Not reported
Hazardous Secondary Material Indicator:	N
Sub-Part K Indicator:	Not reported
Commercial TSD Indicator:	No
Treatment Storage and Disposal Type:	Not reported
2018 GPRA Permit Baseline:	Not on the Baseline
2018 GPRA Renewals Baseline:	Not on the Baseline
Permit Renewals Workload Universe:	Not reported

Map ID
 Direction
 Distance
 Elevation

MAP FINDINGS

Database(s) EDR ID Number
 EPA ID Number

CHIN MAYA (Continued)

1025831297

Permit Workload Universe:	Not reported
Permit Progress Universe:	Not reported
Post-Closure Workload Universe:	Not reported
Closure Workload Universe:	Not reported
202 GPPRA Corrective Action Baseline:	No
Corrective Action Workload Universe:	No
Subject to Corrective Action Universe:	No
Non-TSDFs Where RCRA CA has Been Imposed Universe:	No
TSDFs Potentially Subject to CA Under 3004 (u)/(v) Universe:	No
TSDFs Only Subject to CA under Discretionary Auth Universe:	No
Corrective Action Priority Ranking:	No NCAPS ranking
Environmental Control Indicator:	No
Institutional Control Indicator:	No
Human Exposure Controls Indicator:	N/A
Groundwater Controls Indicator:	N/A
Operating TSDF Universe:	Not reported
Full Enforcement Universe:	Not reported
Significant Non-Complier Universe:	No
Unaddressed Significant Non-Complier Universe:	No
Addressed Significant Non-Complier Universe:	No
Significant Non-Complier With a Compliance Schedule Universe:	No
Financial Assurance Required:	Not reported
Handler Date of Last Change:	2019-06-26 18:52:27.0
Recognized Trader-Importer:	No
Recognized Trader-Exporter:	No
Importer of Spent Lead Acid Batteries:	No
Exporter of Spent Lead Acid Batteries:	No
Recycler Activity Without Storage:	No
Manifest Broker:	No
Sub-Part P Indicator:	No

Handler - Owner Operator:

Owner/Operator Indicator:	Owner
Owner/Operator Name:	CHIN MAYA
Legal Status:	Other
Date Became Current:	Not reported
Date Ended Current:	Not reported
Owner/Operator Address:	1735 LINCOLN AVE
Owner/Operator City,State,Zip:	SAN JOSE, CA 95125
Owner/Operator Telephone:	650-714-7184
Owner/Operator Telephone Ext:	Not reported
Owner/Operator Fax:	Not reported
Owner/Operator Email:	Not reported

Owner/Operator Indicator:	Operator
Owner/Operator Name:	CHIN MAYA
Legal Status:	Other
Date Became Current:	Not reported
Date Ended Current:	Not reported
Owner/Operator Address:	1735 LINCOLN AVE
Owner/Operator City,State,Zip:	SAN JOSE, CA 95125
Owner/Operator Telephone:	650-714-7184
Owner/Operator Telephone Ext:	Not reported
Owner/Operator Fax:	Not reported
Owner/Operator Email:	Not reported

Map ID
Direction
Distance
Elevation

MAP FINDINGS

Site

Database(s)

EDR ID Number
EPA ID Number

CHIN MAYA (Continued)

1025831297

Historic Generators:

Receive Date: 2019-04-18 00:00:00.0
Handler Name: CHIN MAYA
Federal Waste Generator Description: Not a generator, verified
State District Owner: Not reported
Large Quantity Handler of Universal Waste: No
Recognized Trader Importer: No
Recognized Trader Exporter: No
Spent Lead Acid Battery Importer: No
Spent Lead Acid Battery Exporter: No
Current Record: Yes
Non Storage Recycler Activity: Not reported
Electronic Manifest Broker: Not reported

List of NAICS Codes and Descriptions:

NAICS Code: 56299
NAICS Description: ALL OTHER WASTE MANAGEMENT SERVICES

Facility Has Received Notices of Violations:

Violations: No Violations Found

Evaluation Action Summary:

Evaluations: No Evaluations Found

B6
West
< 1/8
0.100 mi.
530 ft.

JENS OLSON
1593 SEARLES AVE
SAN JOSE, CA 95125

RCRA NonGen / NLR **1024781178**
CAC003001145

Site 1 of 2 in cluster B

Relative:
Higher
Actual:
135 ft.

RCRA NonGen / NLR:

Date Form Received by Agency: 2019-02-14 00:00:00.0
Handler Name: JENS OLSON
Handler Address: 1593 SEARLES AVE
Handler City,State,Zip: SAN JOSE, CA 95125
EPA ID: CAC003001145
Contact Name: JENS OLSON
Contact Address: 1593 SEARLES AVE
Contact City,State,Zip: SAN JOSE, CA 95125
Contact Telephone: 408-507-8494
Contact Fax: Not reported
Contact Email: JOHN@JWHARS.COM
Contact Title: Not reported
EPA Region: 09
Land Type: Not reported
Federal Waste Generator Description: Not a generator, verified
Non-Notifier: Not reported
Biennial Report Cycle: Not reported
Accessibility: Not reported
Active Site Indicator: Handler Activities
State District Owner: Not reported
State District: Not reported
Mailing Address: 1593 SEARLES AVE
Mailing City,State,Zip: SAN JOSE, CA 95125
Owner Name: JENS OLSON

Map ID
Direction
Distance
Elevation

MAP FINDINGS

Site

Database(s) EDR ID Number
EPA ID Number

JENS OLSON (Continued)

1024781178

Owner Type:	Other
Operator Name:	JENS OLSON
Operator Type:	Other
Short-Term Generator Activity:	No
Importer Activity:	No
Mixed Waste Generator:	No
Transporter Activity:	No
Transfer Facility Activity:	No
Recycler Activity with Storage:	No
Small Quantity On-Site Burner Exemption:	No
Smelting Melting and Refining Furnace Exemption:	No
Underground Injection Control:	No
Off-Site Waste Receipt:	No
Universal Waste Indicator:	Yes
Universal Waste Destination Facility:	Yes
Federal Universal Waste:	No
Active Site Fed-Reg Treatment Storage and Disposal Facility:	Not reported
Active Site Converter Treatment storage and Disposal Facility:	Not reported
Active Site State-Reg Treatment Storage and Disposal Facility:	Not reported
Active Site State-Reg Handler:	---
Federal Facility Indicator:	Not reported
Hazardous Secondary Material Indicator:	N
Sub-Part K Indicator:	Not reported
Commercial TSD Indicator:	No
Treatment Storage and Disposal Type:	Not reported
2018 GPRA Permit Baseline:	Not on the Baseline
2018 GPRA Renewals Baseline:	Not on the Baseline
Permit Renewals Workload Universe:	Not reported
Permit Workload Universe:	Not reported
Permit Progress Universe:	Not reported
Post-Closure Workload Universe:	Not reported
Closure Workload Universe:	Not reported
202 GPRA Corrective Action Baseline:	No
Corrective Action Workload Universe:	No
Subject to Corrective Action Universe:	No
Non-TSDFs Where RCRA CA has Been Imposed Universe:	No
TSDFs Potentially Subject to CA Under 3004 (u)/(v) Universe:	No
TSDFs Only Subject to CA under Discretionary Auth Universe:	No
Corrective Action Priority Ranking:	No NCAPS ranking
Environmental Control Indicator:	No
Institutional Control Indicator:	No
Human Exposure Controls Indicator:	N/A
Groundwater Controls Indicator:	N/A
Operating TSDF Universe:	Not reported
Full Enforcement Universe:	Not reported
Significant Non-Complier Universe:	No
Unaddressed Significant Non-Complier Universe:	No
Addressed Significant Non-Complier Universe:	No
Significant Non-Complier With a Compliance Schedule Universe:	No
Financial Assurance Required:	Not reported
Handler Date of Last Change:	2019-02-22 19:41:35.0
Recognized Trader-Importer:	No
Recognized Trader-Exporter:	No
Importer of Spent Lead Acid Batteries:	No
Exporter of Spent Lead Acid Batteries:	No
Recycler Activity Without Storage:	No
Manifest Broker:	No

Map ID
Direction
Distance
Elevation

MAP FINDINGS

Site

Database(s)

EDR ID Number
EPA ID Number

JENS OLSON (Continued)

1024781178

Sub-Part P Indicator: No

Handler - Owner Operator:

Owner/Operator Indicator: Operator
Owner/Operator Name: JENS OLSON
Legal Status: Other
Date Became Current: Not reported
Date Ended Current: Not reported
Owner/Operator Address: 1593 SEARLES AVE
Owner/Operator City,State,Zip: SAN JOSE, CA 95125
Owner/Operator Telephone: 408-507-8494
Owner/Operator Telephone Ext: Not reported
Owner/Operator Fax: Not reported
Owner/Operator Email: Not reported

Owner/Operator Indicator: Owner
Owner/Operator Name: JENS OLSON
Legal Status: Other
Date Became Current: Not reported
Date Ended Current: Not reported
Owner/Operator Address: 1593 SEARLES AVE
Owner/Operator City,State,Zip: SAN JOSE, CA 95125
Owner/Operator Telephone: 408-507-8494
Owner/Operator Telephone Ext: Not reported
Owner/Operator Fax: Not reported
Owner/Operator Email: Not reported

Historic Generators:

Receive Date: 2019-02-14 00:00:00.0
Handler Name: JENS OLSON
Federal Waste Generator Description: Not a generator, verified
State District Owner: Not reported
Large Quantity Handler of Universal Waste: No
Recognized Trader Importer: No
Recognized Trader Exporter: No
Spent Lead Acid Battery Importer: No
Spent Lead Acid Battery Exporter: No
Current Record: Yes
Non Storage Recycler Activity: Not reported
Electronic Manifest Broker: Not reported

List of NAICS Codes and Descriptions:

NAICS Code: 56299
NAICS Description: ALL OTHER WASTE MANAGEMENT SERVICES

Facility Has Received Notices of Violations:

Violations: No Violations Found

Evaluation Action Summary:

Evaluations: No Evaluations Found

Map ID
Direction
Distance
Elevation

MAP FINDINGS

Site

Database(s)

EDR ID Number
EPA ID Number

7
WNW
< 1/8
0.106 mi.
562 ft.

FARIAS, CARLOS
1139 TELFER AVENUE
SAN JOSE, CA 95125

RCRA NonGen / NLR 1026715867
CAC003104321

Relative:
Higher
Actual:
132 ft.

RCRA NonGen / NLR:
Date Form Received by Agency: 2021-02-05 00:00:00.0
Handler Name: FARIAS, CARLOS
Handler Address: 1139 TELFER AVENUE
Handler City,State,Zip: SAN JOSE, CA 95125
EPA ID: CAC003104321
Contact Name: FARIAS, CARLOS
Contact Address: 1139 TELFER AVENUE
Contact City,State,Zip: SAN JOSE, CA 95125
Contact Telephone: 408-266-7267
Contact Fax: 510-651-7702
Contact Email: MICKIEL@PWSEI.COM
Contact Title: Not reported
EPA Region: 09
Land Type: Not reported
Federal Waste Generator Description: Not a generator, verified
Non-Notifier: Not reported
Biennial Report Cycle: Not reported
Accessibility: Not reported
Active Site Indicator: Not reported
State District Owner: Not reported
State District: Not reported
Mailing Address: 1139 TELFER AVENUE
Mailing City,State,Zip: SAN JOSE, CA 95125
Owner Name: FARIAS, CARLOS
Owner Type: Other
Operator Name: FARIAS, CARLOS
Operator Type: Other
Short-Term Generator Activity: No
Importer Activity: No
Mixed Waste Generator: No
Transporter Activity: No
Transfer Facility Activity: No
Recycler Activity with Storage: No
Small Quantity On-Site Burner Exemption: No
Smelting Melting and Refining Furnace Exemption: No
Underground Injection Control: No
Off-Site Waste Receipt: No
Universal Waste Indicator: No
Universal Waste Destination Facility: No
Federal Universal Waste: No
Active Site Fed-Reg Treatment Storage and Disposal Facility: Not reported
Active Site Converter Treatment storage and Disposal Facility: Not reported
Active Site State-Reg Treatment Storage and Disposal Facility: Not reported
Active Site State-Reg Handler: ---
Federal Facility Indicator: Not reported
Hazardous Secondary Material Indicator: N
Sub-Part K Indicator: Not reported
Commercial TSD Indicator: No
Treatment Storage and Disposal Type: Not reported
2018 GPRA Permit Baseline: Not on the Baseline
2018 GPRA Renewals Baseline: Not on the Baseline
Permit Renewals Workload Universe: Not reported

Map ID
Direction
Distance
Elevation

MAP FINDINGS

Site

Database(s)

EDR ID Number
EPA ID Number

FARIAS, CARLOS (Continued)

1026715867

Permit Workload Universe:	Not reported
Permit Progress Universe:	Not reported
Post-Closure Workload Universe:	Not reported
Closure Workload Universe:	Not reported
202 GPRA Corrective Action Baseline:	No
Corrective Action Workload Universe:	No
Subject to Corrective Action Universe:	No
Non-TSDFs Where RCRA CA has Been Imposed Universe:	No
TSDFs Potentially Subject to CA Under 3004 (u)/(v) Universe:	No
TSDFs Only Subject to CA under Discretionary Auth Universe:	No
Corrective Action Priority Ranking:	No NCAPS ranking
Environmental Control Indicator:	No
Institutional Control Indicator:	No
Human Exposure Controls Indicator:	N/A
Groundwater Controls Indicator:	N/A
Operating TSDF Universe:	Not reported
Full Enforcement Universe:	Not reported
Significant Non-Complier Universe:	No
Unaddressed Significant Non-Complier Universe:	No
Addressed Significant Non-Complier Universe:	No
Significant Non-Complier With a Compliance Schedule Universe:	No
Financial Assurance Required:	Not reported
Handler Date of Last Change:	2021-02-26 18:45:26.0
Recognized Trader-Importer:	No
Recognized Trader-Exporter:	No
Importer of Spent Lead Acid Batteries:	No
Exporter of Spent Lead Acid Batteries:	No
Recycler Activity Without Storage:	No
Manifest Broker:	No
Sub-Part P Indicator:	No

Handler - Owner Operator:

Owner/Operator Indicator:	Owner
Owner/Operator Name:	FARIAS, CARLOS
Legal Status:	Other
Date Became Current:	Not reported
Date Ended Current:	Not reported
Owner/Operator Address:	1139 TELFER AVENUE
Owner/Operator City,State,Zip:	SAN JOSE, CA 95125
Owner/Operator Telephone:	408-266-7267
Owner/Operator Telephone Ext:	Not reported
Owner/Operator Fax:	Not reported
Owner/Operator Email:	Not reported

Owner/Operator Indicator:	Operator
Owner/Operator Name:	FARIAS, CARLOS
Legal Status:	Other
Date Became Current:	Not reported
Date Ended Current:	Not reported
Owner/Operator Address:	1139 TELFER AVENUE
Owner/Operator City,State,Zip:	SAN JOSE, CA 95125
Owner/Operator Telephone:	408-266-7267
Owner/Operator Telephone Ext:	Not reported
Owner/Operator Fax:	Not reported
Owner/Operator Email:	Not reported

Map ID
Direction
Distance
Elevation

MAP FINDINGS

Site

Database(s)

EDR ID Number
EPA ID Number

FARIAS, CARLOS (Continued)

1026715867

Historic Generators:

Receive Date: 2021-02-05 00:00:00.0
Handler Name: FARIAS, CARLOS
Federal Waste Generator Description: Not a generator, verified
State District Owner: Not reported
Large Quantity Handler of Universal Waste: No
Recognized Trader Importer: No
Recognized Trader Exporter: No
Spent Lead Acid Battery Importer: No
Spent Lead Acid Battery Exporter: No
Current Record: Yes
Non Storage Recycler Activity: No
Electronic Manifest Broker: No

List of NAICS Codes and Descriptions:

NAICS Code: 56299
NAICS Description: ALL OTHER WASTE MANAGEMENT SERVICES

Facility Has Received Notices of Violations:

Violations: No Violations Found

Evaluation Action Summary:

Evaluations: No Evaluations Found

B8
WNW
< 1/8
0.109 mi.
577 ft.

JOSE CRONEMBOLD
1147 TELFER AVE
SAN JOSE, CA 95125

RCRA NonGen / NLR

1025857296
CAC003037715

Site 2 of 2 in cluster B

Relative:
Higher
Actual:
133 ft.

RCRA NonGen / NLR:

Date Form Received by Agency: 2019-10-08 00:00:00.0
Handler Name: JOSE CRONEMBOLD
Handler Address: 1147 TELFER AVE
Handler City,State,Zip: SAN JOSE, CA 95125-3369
EPA ID: CAC003037715
Contact Name: JOSE CRONEMBOLD
Contact Address: 1147 TELFER AVE
Contact City,State,Zip: SAN JOSE, CA 95125-3369
Contact Telephone: 650-520-3448
Contact Fax: Not reported
Contact Email: JCRONEMB@HOTMAIL.COM
Contact Title: Not reported
EPA Region: 09
Land Type: Not reported
Federal Waste Generator Description: Not a generator, verified
Non-Notifier: Not reported
Biennial Report Cycle: Not reported
Accessibility: Not reported
Active Site Indicator: Not reported
State District Owner: Not reported
State District: Not reported
Mailing Address: 1147 TELFER AVE
Mailing City,State,Zip: SAN JOSE, CA 95125-3369
Owner Name: JOSE CRONEMBOLD

Map ID
Direction
Distance
Elevation

MAP FINDINGS

Site

Database(s)

EDR ID Number
EPA ID Number

JOSE CRONEMBOLD (Continued)

1025857296

Owner Type:	Other
Operator Name:	JOSE CRONEMBOLD
Operator Type:	Other
Short-Term Generator Activity:	No
Importer Activity:	No
Mixed Waste Generator:	No
Transporter Activity:	No
Transfer Facility Activity:	No
Recycler Activity with Storage:	No
Small Quantity On-Site Burner Exemption:	No
Smelting Melting and Refining Furnace Exemption:	No
Underground Injection Control:	No
Off-Site Waste Receipt:	No
Universal Waste Indicator:	No
Universal Waste Destination Facility:	No
Federal Universal Waste:	No
Active Site Fed-Reg Treatment Storage and Disposal Facility:	Not reported
Active Site Converter Treatment storage and Disposal Facility:	Not reported
Active Site State-Reg Treatment Storage and Disposal Facility:	Not reported
Active Site State-Reg Handler:	---
Federal Facility Indicator:	Not reported
Hazardous Secondary Material Indicator:	N
Sub-Part K Indicator:	Not reported
Commercial TSD Indicator:	No
Treatment Storage and Disposal Type:	Not reported
2018 GPRA Permit Baseline:	Not on the Baseline
2018 GPRA Renewals Baseline:	Not on the Baseline
Permit Renewals Workload Universe:	Not reported
Permit Workload Universe:	Not reported
Permit Progress Universe:	Not reported
Post-Closure Workload Universe:	Not reported
Closure Workload Universe:	Not reported
202 GPRA Corrective Action Baseline:	No
Corrective Action Workload Universe:	No
Subject to Corrective Action Universe:	No
Non-TSDFs Where RCRA CA has Been Imposed Universe:	No
TSDFs Potentially Subject to CA Under 3004 (u)/(v) Universe:	No
TSDFs Only Subject to CA under Discretionary Auth Universe:	No
Corrective Action Priority Ranking:	No NCAPS ranking
Environmental Control Indicator:	No
Institutional Control Indicator:	No
Human Exposure Controls Indicator:	N/A
Groundwater Controls Indicator:	N/A
Operating TSDF Universe:	Not reported
Full Enforcement Universe:	Not reported
Significant Non-Complier Universe:	No
Unaddressed Significant Non-Complier Universe:	No
Addressed Significant Non-Complier Universe:	No
Significant Non-Complier With a Compliance Schedule Universe:	No
Financial Assurance Required:	Not reported
Handler Date of Last Change:	2019-10-11 18:28:57.0
Recognized Trader-Importer:	No
Recognized Trader-Exporter:	No
Importer of Spent Lead Acid Batteries:	No
Exporter of Spent Lead Acid Batteries:	No
Recycler Activity Without Storage:	No
Manifest Broker:	No

Map ID
Direction
Distance
Elevation

MAP FINDINGS

Site

Database(s)

EDR ID Number
EPA ID Number

JOSE CRONEMBOLD (Continued)

1025857296

Sub-Part P Indicator: No

Handler - Owner Operator:

Owner/Operator Indicator: Owner
Owner/Operator Name: JOSE CRONEMBOLD
Legal Status: Other
Date Became Current: Not reported
Date Ended Current: Not reported
Owner/Operator Address: 1147 TELFER AVE
Owner/Operator City,State,Zip: SAN JOSE, CA 95125-3369
Owner/Operator Telephone: 650-520-3448
Owner/Operator Telephone Ext: Not reported
Owner/Operator Fax: Not reported
Owner/Operator Email: Not reported

Owner/Operator Indicator: Operator
Owner/Operator Name: JOSE CRONEMBOLD
Legal Status: Other
Date Became Current: Not reported
Date Ended Current: Not reported
Owner/Operator Address: 1147 TELFER AVE
Owner/Operator City,State,Zip: SAN JOSE, CA 95125-3369
Owner/Operator Telephone: 650-520-3448
Owner/Operator Telephone Ext: Not reported
Owner/Operator Fax: Not reported
Owner/Operator Email: Not reported

Historic Generators:

Receive Date: 2019-10-08 00:00:00.0
Handler Name: JOSE CRONEMBOLD
Federal Waste Generator Description: Not a generator, verified
State District Owner: Not reported
Large Quantity Handler of Universal Waste: No
Recognized Trader Importer: No
Recognized Trader Exporter: No
Spent Lead Acid Battery Importer: No
Spent Lead Acid Battery Exporter: No
Current Record: Yes
Non Storage Recycler Activity: Not reported
Electronic Manifest Broker: Not reported

List of NAICS Codes and Descriptions:

NAICS Code: 56299
NAICS Description: ALL OTHER WASTE MANAGEMENT SERVICES

Facility Has Received Notices of Violations:

Violations: No Violations Found

Evaluation Action Summary:

Evaluations: No Evaluations Found

Map ID
Direction
Distance
Elevation

MAP FINDINGS

Site

Database(s)

EDR ID Number
EPA ID Number

C9
NNW
< 1/8
0.112 mi.
591 ft.

GEN ENGRG & DRYDOCK CO. (J09CA0060)

ENVIROSTOR S107736374
N/A

ALAMEDA, CA

Site 1 of 2 in cluster C

Relative:
Lower
Actual:
130 ft.

ENVIROSTOR:
Name: GEN ENGRG & DRYDOCK CO. (J09CA0060)
Address: Not reported
City,State,Zip: ALAMEDA, CA
Facility ID: 80000042
Status: No Further Action
Status Date: 09/06/2012
Site Code: Not reported
Site Type: Military Evaluation
Site Type Detailed: FUDS
Acres: 26.6
NPL: NO
Regulatory Agencies: SMBRP
Lead Agency: SMBRP
Program Manager: Not reported
Supervisor: Charles Ridenour
Division Branch: Cleanup Sacramento
Assembly: 28
Senate: 15
Special Program: Not reported
Restricted Use: NO
Site Mgmt Req: NONE SPECIFIED
Funding: DERA
Latitude: 37.30055
Longitude: -121.8955
APN: NONE SPECIFIED
Past Use: NONE SPECIFIED
Potential COC: NONE SPECIFIED
Confirmed COC: NONE SPECIFIED
Potential Description: NONE SPECIFIED
Alias Name: CA99799F526800
Alias Type: Federal Facility ID
Alias Name: J09CA0060
Alias Type: INPR
Alias Name: 201686
Alias Type: Envirostor ID Number
Alias Name: 80000042
Alias Type: Envirostor ID Number

Completed Info:

Completed Area Name: PROJECT WIDE
Completed Sub Area Name: Not reported
Completed Document Type: No Department of Defense Action Indicated (NDAI)
Completed Date: 08/03/2012
Comments: No further action based on the information provided in NDAI. If future information indicates a release by the Department of Defense the Department will investigate the property again. This site is a duplicate Naval Industrial Reserve Shipyard Alameda Forge J09CA0069

Future Area Name: Not reported
Future Sub Area Name: Not reported
Future Document Type: Not reported
Future Due Date: Not reported
Schedule Area Name: Not reported

Map ID
 Direction
 Distance
 Elevation

MAP FINDINGS

Site

Database(s)

EDR ID Number
 EPA ID Number

GEN ENGRG & DRYDOCK CO. (J09CA0060) (Continued)

S107736374

Schedule Sub Area Name: Not reported
 Schedule Document Type: Not reported
 Schedule Due Date: Not reported
 Schedule Revised Date: Not reported

**C10
 NNW
 < 1/8
 0.114 mi.
 601 ft.**

GENERAL ENGINEERING & DRYDOCK COMPANY

**FUDS 1024903380
 N/A**

SAN JOSE, CA

Site 2 of 2 in cluster C

**Relative:
 Lower
 Actual:
 130 ft.**

FUDS:
 EPA Region: 9
 Installation ID: CA99799F526800
 Congressional District Number: 19
 Name: GENERAL ENGINEERING & DRYDOCK COMPANY
 FUDS Number: J09CA0060
 City: SAN JOSE
 State: CA
 County: SANTA CLARA
 Object ID: 899
 USACE Division: SPD
 USACE District: Sacramento District (SPK)
 Status: Properties without projects
 Current Owner: Not reported
 EMS Map Link: <https://fudportal.usace.army.mil/ems/ems/inventory/map/map?id=60959>
 Eligibility: Ineligible
 Has Projects: No
 NPL Status: Not on the NPL
 Property History: General Engineering and Drydock Company built small warships for the U.S. Navy under Contract NObs-344 from 1942 to 1946. The Site was acquired by the U.S. Navy on 27 June 1950 as part of NIRS Alameda (J09CA0069). The General Services Administration disposed of the property by Quitclaim Deed to Pacific Shops, Inc. on 12 April 1962. Former General Engineering and Drydock Company is currently part of Alameda Marina, owned and operated by Pacific Shops, Inc.

Project Required: No
 Feature Description: Not reported
 X Coord: -121.89550781
 Y Coord: 37.300598145000002
 Latitude: 37.30055559999999
 Longitude: -121.89555556000001

**11
 SSE
 1/8-1/4
 0.144 mi.
 758 ft.**

**LIUYING SHEN
 1127 LAURIE AVENUE
 SAN JOSE, CA 95125**

**RCRA NonGen / NLR 1024768424
 CAC002988306**

**Relative:
 Higher
 Actual:
 136 ft.**

RCRA NonGen / NLR:
 Date Form Received by Agency: 2018-11-07 00:00:00.0
 Handler Name: LIUYING SHEN
 Handler Address: 1127 LAURIE AVENUE
 Handler City,State,Zip: SAN JOSE, CA 95125
 EPA ID: CAC002988306

Map ID
Direction
Distance
Elevation

MAP FINDINGS

Site

Database(s)

EDR ID Number
EPA ID Number

LIUYING SHEN (Continued)

1024768424

Contact Name:	LIUYING SHEN
Contact Address:	1127 LAURIE AVENUE
Contact City,State,Zip:	SAN JOSE, CA 95125
Contact Telephone:	916-600-1193
Contact Fax:	Not reported
Contact Email:	SHACARRAHENDERSON@ALLIANCE-ENVIRO.COM
Contact Title:	Not reported
EPA Region:	09
Land Type:	Not reported
Federal Waste Generator Description:	Not a generator, verified
Non-Notifier:	Not reported
Biennial Report Cycle:	Not reported
Accessibility:	Not reported
Active Site Indicator:	Handler Activities
State District Owner:	Not reported
State District:	Not reported
Mailing Address:	1127 LAURIE AVENUE
Mailing City,State,Zip:	SAN JOSE, CA 95125
Owner Name:	LIUYING SHEN
Owner Type:	Other
Operator Name:	LIUYING SHEN
Operator Type:	Other
Short-Term Generator Activity:	No
Importer Activity:	No
Mixed Waste Generator:	No
Transporter Activity:	No
Transfer Facility Activity:	No
Recycler Activity with Storage:	No
Small Quantity On-Site Burner Exemption:	No
Smelting Melting and Refining Furnace Exemption:	No
Underground Injection Control:	No
Off-Site Waste Receipt:	No
Universal Waste Indicator:	Yes
Universal Waste Destination Facility:	Yes
Federal Universal Waste:	No
Active Site Fed-Reg Treatment Storage and Disposal Facility:	Not reported
Active Site Converter Treatment storage and Disposal Facility:	Not reported
Active Site State-Reg Treatment Storage and Disposal Facility:	Not reported
Active Site State-Reg Handler:	---
Federal Facility Indicator:	Not reported
Hazardous Secondary Material Indicator:	N
Sub-Part K Indicator:	Not reported
Commercial TSD Indicator:	No
Treatment Storage and Disposal Type:	Not reported
2018 GPRRA Permit Baseline:	Not on the Baseline
2018 GPRRA Renewals Baseline:	Not on the Baseline
Permit Renewals Workload Universe:	Not reported
Permit Workload Universe:	Not reported
Permit Progress Universe:	Not reported
Post-Closure Workload Universe:	Not reported
Closure Workload Universe:	Not reported
202 GPRRA Corrective Action Baseline:	No
Corrective Action Workload Universe:	No
Subject to Corrective Action Universe:	No
Non-TSDFs Where RCRA CA has Been Imposed Universe:	No
TSDFs Potentially Subject to CA Under 3004 (u)/(v) Universe:	No
TSDFs Only Subject to CA under Discretionary Auth Universe:	No

Map ID
Direction
Distance
Elevation

MAP FINDINGS

Site

Database(s)

EDR ID Number
EPA ID Number

LIUYING SHEN (Continued)

1024768424

Corrective Action Priority Ranking:	No NCAPS ranking
Environmental Control Indicator:	No
Institutional Control Indicator:	No
Human Exposure Controls Indicator:	N/A
Groundwater Controls Indicator:	N/A
Operating TSDU Universe:	Not reported
Full Enforcement Universe:	Not reported
Significant Non-Complier Universe:	No
Unaddressed Significant Non-Complier Universe:	No
Addressed Significant Non-Complier Universe:	No
Significant Non-Complier With a Compliance Schedule Universe:	No
Financial Assurance Required:	Not reported
Handler Date of Last Change:	2018-11-20 16:30:53.0
Recognized Trader-Importer:	No
Recognized Trader-Exporter:	No
Importer of Spent Lead Acid Batteries:	No
Exporter of Spent Lead Acid Batteries:	No
Recycler Activity Without Storage:	No
Manifest Broker:	No
Sub-Part P Indicator:	No

Handler - Owner Operator:

Owner/Operator Indicator:	Owner
Owner/Operator Name:	LIUYING SHEN
Legal Status:	Other
Date Became Current:	Not reported
Date Ended Current:	Not reported
Owner/Operator Address:	1127 LAURIE AVENUE
Owner/Operator City,State,Zip:	SAN JOSE, CA 95125
Owner/Operator Telephone:	916-600-1193
Owner/Operator Telephone Ext:	Not reported
Owner/Operator Fax:	Not reported
Owner/Operator Email:	Not reported

Owner/Operator Indicator:	Operator
Owner/Operator Name:	LIUYING SHEN
Legal Status:	Other
Date Became Current:	Not reported
Date Ended Current:	Not reported
Owner/Operator Address:	1127 LAURIE AVENUE
Owner/Operator City,State,Zip:	SAN JOSE, CA 95125
Owner/Operator Telephone:	916-600-1193
Owner/Operator Telephone Ext:	Not reported
Owner/Operator Fax:	Not reported
Owner/Operator Email:	Not reported

Historic Generators:

Receive Date:	2018-11-07 00:00:00.0
Handler Name:	LIUYING SHEN
Federal Waste Generator Description:	Not a generator, verified
State District Owner:	Not reported
Large Quantity Handler of Universal Waste:	No
Recognized Trader Importer:	No
Recognized Trader Exporter:	No
Spent Lead Acid Battery Importer:	No

Map ID
 Direction
 Distance
 Elevation

MAP FINDINGS

Site

Database(s)

EDR ID Number
 EPA ID Number

LIUYING SHEN (Continued)

1024768424

Spent Lead Acid Battery Exporter: No
 Current Record: Yes
 Non Storage Recycler Activity: Not reported
 Electronic Manifest Broker: Not reported

List of NAICS Codes and Descriptions:

NAICS Code: 56299
 NAICS Description: ALL OTHER WASTE MANAGEMENT SERVICES

Facility Has Received Notices of Violations:

Violations: No Violations Found

Evaluation Action Summary:

Evaluations: No Evaluations Found

12
 ESE
 1/8-1/4
 0.146 mi.
 771 ft.

SHEBANOW, ANDREW
 1068 FAIRVIEW AVENUE
 SAN JOSE, CA 95125

RCRA NonGen / NLR

1024748894
 CAC002968679

Relative:
Higher
Actual:
132 ft.

RCRA NonGen / NLR:
 Date Form Received by Agency: 2018-06-28 00:00:00
 Handler Name: SHEBANOW, ANDREW
 Handler Address: 1068 FAIRVIEW AVENUE
 Handler City,State,Zip: SAN JOSE, CA 95125
 EPA ID: CAC002968679
 Contact Name: SHEBANOW, ANDREW
 Contact Address: 1068 FAIRVIEW AVENUE
 Contact City,State,Zip: SAN JOSE, CA 95125
 Contact Telephone: 408-819-4189
 Contact Fax: 510-651-7702
 Contact Email: MICKIEL@PWSEI.COM
 Contact Title: Not reported
 EPA Region: 09
 Land Type: Not reported
 Federal Waste Generator Description: Not a generator, verified
 Non-Notifier: Not reported
 Biennial Report Cycle: Not reported
 Accessibility: Not reported
 Active Site Indicator: Handler Activities
 State District Owner: Not reported
 State District: Not reported
 Mailing Address: 1068 FAIRVIEW AVENUE
 Mailing City,State,Zip: SAN JOSE, CA 95125
 Owner Name: SHEBANOW, ANDREW
 Owner Type: Other
 Operator Name: SHEBANOW, ANDREW
 Operator Type: Other
 Short-Term Generator Activity: No
 Importer Activity: No
 Mixed Waste Generator: No
 Transporter Activity: No
 Transfer Facility Activity: No
 Recycler Activity with Storage: No

Map ID
Direction
Distance
Elevation

MAP FINDINGS

Site

Database(s)

EDR ID Number
EPA ID Number

SHEBANOW, ANDREW (Continued)

1024748894

Small Quantity On-Site Burner Exemption:	No
Smelting Melting and Refining Furnace Exemption:	No
Underground Injection Control:	No
Off-Site Waste Receipt:	No
Universal Waste Indicator:	Yes
Universal Waste Destination Facility:	Yes
Federal Universal Waste:	No
Active Site Fed-Reg Treatment Storage and Disposal Facility:	Not reported
Active Site Converter Treatment storage and Disposal Facility:	Not reported
Active Site State-Reg Treatment Storage and Disposal Facility:	Not reported
Active Site State-Reg Handler:	---
Federal Facility Indicator:	Not reported
Hazardous Secondary Material Indicator:	N
Sub-Part K Indicator:	Not reported
Commercial TSD Indicator:	No
Treatment Storage and Disposal Type:	Not reported
2018 GPRA Permit Baseline:	Not on the Baseline
2018 GPRA Renewals Baseline:	Not on the Baseline
Permit Renewals Workload Universe:	Not reported
Permit Workload Universe:	Not reported
Permit Progress Universe:	Not reported
Post-Closure Workload Universe:	Not reported
Closure Workload Universe:	Not reported
202 GPRA Corrective Action Baseline:	No
Corrective Action Workload Universe:	No
Subject to Corrective Action Universe:	No
Non-TSDFs Where RCRA CA has Been Imposed Universe:	No
TSDFs Potentially Subject to CA Under 3004 (u)/(v) Universe:	No
TSDFs Only Subject to CA under Discretionary Auth Universe:	No
Corrective Action Priority Ranking:	No NCAPS ranking
Environmental Control Indicator:	No
Institutional Control Indicator:	No
Human Exposure Controls Indicator:	N/A
Groundwater Controls Indicator:	N/A
Operating TSDF Universe:	Not reported
Full Enforcement Universe:	Not reported
Significant Non-Complier Universe:	No
Unaddressed Significant Non-Complier Universe:	No
Addressed Significant Non-Complier Universe:	No
Significant Non-Complier With a Compliance Schedule Universe:	No
Financial Assurance Required:	Not reported
Handler Date of Last Change:	2018-08-31 17:14:50.0
Recognized Trader-Importer:	No
Recognized Trader-Exporter:	No
Importer of Spent Lead Acid Batteries:	No
Exporter of Spent Lead Acid Batteries:	No
Recycler Activity Without Storage:	No
Manifest Broker:	No
Sub-Part P Indicator:	No

Handler - Owner Operator:

Owner/Operator Indicator:	Owner
Owner/Operator Name:	SHEBANOW, ANDREW
Legal Status:	Other
Date Became Current:	Not reported
Date Ended Current:	Not reported

Map ID
 Direction
 Distance
 Elevation

MAP FINDINGS

Site

Database(s)

EDR ID Number
 EPA ID Number

SHEBANOW, ANDREW (Continued)

1024748894

Owner/Operator Address: 1068 FAIRVIEW AVENUE
 Owner/Operator City,State,Zip: SAN JOSE, CA 95125
 Owner/Operator Telephone: 408-819-4189
 Owner/Operator Telephone Ext: Not reported
 Owner/Operator Fax: Not reported
 Owner/Operator Email: Not reported

Owner/Operator Indicator: Operator
 Owner/Operator Name: SHEBANOW, ANDREW
 Legal Status: Other
 Date Became Current: Not reported
 Date Ended Current: Not reported
 Owner/Operator Address: 1068 FAIRVIEW AVENUE
 Owner/Operator City,State,Zip: SAN JOSE, CA 95125
 Owner/Operator Telephone: 408-819-4189
 Owner/Operator Telephone Ext: Not reported
 Owner/Operator Fax: Not reported
 Owner/Operator Email: Not reported

Historic Generators:

Receive Date: 2018-06-28 00:00:00
 Handler Name: SHEBANOW, ANDREW
 Federal Waste Generator Description: Not a generator, verified
 State District Owner: Not reported
 Large Quantity Handler of Universal Waste: No
 Recognized Trader Importer: No
 Recognized Trader Exporter: No
 Spent Lead Acid Battery Importer: No
 Spent Lead Acid Battery Exporter: No
 Current Record: Yes
 Non Storage Recycler Activity: Not reported
 Electronic Manifest Broker: Not reported

List of NAICS Codes and Descriptions:

NAICS Code: 56299
 NAICS Description: ALL OTHER WASTE MANAGEMENT SERVICES

Facility Has Received Notices of Violations:

Violations: No Violations Found

Evaluation Action Summary:

Evaluations: No Evaluations Found

D13
 SW
 1/8-1/4
 0.191 mi.
 1009 ft.

ST. FRANCIS EPISCOPAL CHURCH
 1205 PINE AVE
 SAN JOSE, CA 95125

RCRA NonGen / NLR

1025834829
 CAC003014412

Site 1 of 4 in cluster D

Relative:
 Higher
 Actual:
 141 ft.

RCRA NonGen / NLR:
 Date Form Received by Agency: 2019-05-09 00:00:00
 Handler Name: ST. FRANCIS EPISCOPAL CHURCH
 Handler Address: 1205 PINE AVE
 Handler City,State,Zip: SAN JOSE, CA 95125
 EPA ID: CAC003014412

Map ID
Direction
Distance
Elevation

MAP FINDINGS

Site

Database(s)

EDR ID Number
EPA ID Number

ST. FRANCIS EPISCOPAL CHURCH (Continued)

1025834829

Contact Name:	SCOTT WALKER
Contact Address:	720 GEORGETOWN PL
Contact City,State,Zip:	GILROY, CA 95020
Contact Telephone:	408-607-2155
Contact Fax:	408-842-7275
Contact Email:	OFFICE@S-WALKERCONSTRUCTION.COM
Contact Title:	Not reported
EPA Region:	09
Land Type:	Not reported
Federal Waste Generator Description:	Not a generator, verified
Non-Notifier:	Not reported
Biennial Report Cycle:	Not reported
Accessibility:	Not reported
Active Site Indicator:	Handler Activities
State District Owner:	Not reported
State District:	Not reported
Mailing Address:	720 GEORGETOWN PL
Mailing City,State,Zip:	GILROY, CA 95020
Owner Name:	MALY HUGHES
Owner Type:	Other
Operator Name:	SCOTT WALKER
Operator Type:	Other
Short-Term Generator Activity:	No
Importer Activity:	No
Mixed Waste Generator:	No
Transporter Activity:	No
Transfer Facility Activity:	No
Recycler Activity with Storage:	No
Small Quantity On-Site Burner Exemption:	No
Smelting Melting and Refining Furnace Exemption:	No
Underground Injection Control:	No
Off-Site Waste Receipt:	No
Universal Waste Indicator:	Yes
Universal Waste Destination Facility:	Yes
Federal Universal Waste:	No
Active Site Fed-Reg Treatment Storage and Disposal Facility:	Not reported
Active Site Converter Treatment storage and Disposal Facility:	Not reported
Active Site State-Reg Treatment Storage and Disposal Facility:	Not reported
Active Site State-Reg Handler:	---
Federal Facility Indicator:	Not reported
Hazardous Secondary Material Indicator:	N
Sub-Part K Indicator:	Not reported
Commercial TSD Indicator:	No
Treatment Storage and Disposal Type:	Not reported
2018 GPRA Permit Baseline:	Not on the Baseline
2018 GPRA Renewals Baseline:	Not on the Baseline
Permit Renewals Workload Universe:	Not reported
Permit Workload Universe:	Not reported
Permit Progress Universe:	Not reported
Post-Closure Workload Universe:	Not reported
Closure Workload Universe:	Not reported
202 GPRA Corrective Action Baseline:	No
Corrective Action Workload Universe:	No
Subject to Corrective Action Universe:	No
Non-TSDFs Where RCRA CA has Been Imposed Universe:	No
TSDFs Potentially Subject to CA Under 3004 (u)/(v) Universe:	No
TSDFs Only Subject to CA under Discretionary Auth Universe:	No

Map ID
Direction
Distance
Elevation

MAP FINDINGS

Site

Database(s)

EDR ID Number
EPA ID Number

ST. FRANCIS EPISCOPAL CHURCH (Continued)

1025834829

Corrective Action Priority Ranking: No NCAPS ranking
Environmental Control Indicator: No
Institutional Control Indicator: No
Human Exposure Controls Indicator: N/A
Groundwater Controls Indicator: N/A
Operating TSDU Universe: Not reported
Full Enforcement Universe: Not reported
Significant Non-Complier Universe: No
Unaddressed Significant Non-Complier Universe: No
Addressed Significant Non-Complier Universe: No
Significant Non-Complier With a Compliance Schedule Universe: No
Financial Assurance Required: Not reported
Handler Date of Last Change: 2019-06-27 11:34:58.0
Recognized Trader-Importer: No
Recognized Trader-Exporter: No
Importer of Spent Lead Acid Batteries: No
Exporter of Spent Lead Acid Batteries: No
Recycler Activity Without Storage: No
Manifest Broker: No
Sub-Part P Indicator: No

Handler - Owner Operator:

Owner/Operator Indicator: Owner
Owner/Operator Name: MALY HUGHES
Legal Status: Other
Date Became Current: Not reported
Date Ended Current: Not reported
Owner/Operator Address: 1205 PINE AVE
Owner/Operator City,State,Zip: SAN JOSE, CA 95125
Owner/Operator Telephone: 408-607-2155
Owner/Operator Telephone Ext: Not reported
Owner/Operator Fax: Not reported
Owner/Operator Email: Not reported

Owner/Operator Indicator: Operator
Owner/Operator Name: SCOTT WALKER
Legal Status: Other
Date Became Current: Not reported
Date Ended Current: Not reported
Owner/Operator Address: 720 GEORGETOWN PL
Owner/Operator City,State,Zip: GILROY, CA 95020
Owner/Operator Telephone: 408-607-2155
Owner/Operator Telephone Ext: Not reported
Owner/Operator Fax: Not reported
Owner/Operator Email: Not reported

Historic Generators:

Receive Date: 2019-05-09 00:00:00.0
Handler Name: ST. FRANCIS EPISCOPAL CHURCH
Federal Waste Generator Description: Not a generator, verified
State District Owner: Not reported
Large Quantity Handler of Universal Waste: No
Recognized Trader Importer: No
Recognized Trader Exporter: No
Spent Lead Acid Battery Importer: No

Map ID
 Direction
 Distance
 Elevation

MAP FINDINGS

Database(s) EDR ID Number
 EPA ID Number

ST. FRANCIS EPISCOPAL CHURCH (Continued)

1025834829

Spent Lead Acid Battery Exporter: No
 Current Record: Yes
 Non Storage Recycler Activity: Not reported
 Electronic Manifest Broker: Not reported

List of NAICS Codes and Descriptions:

NAICS Code: 335110
 NAICS Description: ELECTRIC LAMP BULB AND PART MANUFACTURING

Facility Has Received Notices of Violations:

Violations: No Violations Found

Evaluation Action Summary:

Evaluations: No Evaluations Found

D14
 SW
 1/8-1/4
 0.191 mi.
 1009 ft.

WALKER CONSTRUCTION
1205 PINE AVE
SAN JOSE, CA 95125

RCRA NonGen / NLR 1025834782
 CAC003014365

Site 2 of 4 in cluster D

Relative:
Higher
Actual:
141 ft.

RCRA NonGen / NLR:
 Date Form Received by Agency: 2019-05-09 00:00:00.0
 Handler Name: WALKER CONSTRUCTION
 Handler Address: 1205 PINE AVE
 Handler City,State,Zip: SAN JOSE, CA 95125
 EPA ID: CAC003014365
 Contact Name: SCOTT WALKER
 Contact Address: 720 GEORGETOWN PL
 Contact City,State,Zip: GILROY, CA 95020
 Contact Telephone: 408-607-2155
 Contact Fax: 408-842-7275
 Contact Email: OFFICE@S-WALKERCONSTRUCTION.COM
 Contact Title: Not reported
 EPA Region: 09
 Land Type: Not reported
 Federal Waste Generator Description: Not a generator, verified
 Non-Notifier: Not reported
 Biennial Report Cycle: Not reported
 Accessibility: Not reported
 Active Site Indicator: Handler Activities
 State District Owner: Not reported
 State District: Not reported
 Mailing Address: 720 GEORGETOWN PL
 Mailing City,State,Zip: GILROY, CA 95020
 Owner Name: SCOTT WALKER
 Owner Type: Other
 Operator Name: SCOTT WALKER
 Operator Type: Other
 Short-Term Generator Activity: No
 Importer Activity: No
 Mixed Waste Generator: No
 Transporter Activity: No
 Transfer Facility Activity: No
 Recycler Activity with Storage: No

Map ID
 Direction
 Distance
 Elevation

MAP FINDINGS

Site

Database(s) EDR ID Number
 EPA ID Number

WALKER CONSTRUCTION (Continued)

1025834782

Small Quantity On-Site Burner Exemption:	No
Smelting Melting and Refining Furnace Exemption:	No
Underground Injection Control:	No
Off-Site Waste Receipt:	No
Universal Waste Indicator:	Yes
Universal Waste Destination Facility:	Yes
Federal Universal Waste:	No
Active Site Fed-Reg Treatment Storage and Disposal Facility:	Not reported
Active Site Converter Treatment storage and Disposal Facility:	Not reported
Active Site State-Reg Treatment Storage and Disposal Facility:	Not reported
Active Site State-Reg Handler:	---
Federal Facility Indicator:	Not reported
Hazardous Secondary Material Indicator:	N
Sub-Part K Indicator:	Not reported
Commercial TSD Indicator:	No
Treatment Storage and Disposal Type:	Not reported
2018 GPRA Permit Baseline:	Not on the Baseline
2018 GPRA Renewals Baseline:	Not on the Baseline
Permit Renewals Workload Universe:	Not reported
Permit Workload Universe:	Not reported
Permit Progress Universe:	Not reported
Post-Closure Workload Universe:	Not reported
Closure Workload Universe:	Not reported
202 GPRA Corrective Action Baseline:	No
Corrective Action Workload Universe:	No
Subject to Corrective Action Universe:	No
Non-TSDFs Where RCRA CA has Been Imposed Universe:	No
TSDFs Potentially Subject to CA Under 3004 (u)/(v) Universe:	No
TSDFs Only Subject to CA under Discretionary Auth Universe:	No
Corrective Action Priority Ranking:	No NCAPS ranking
Environmental Control Indicator:	No
Institutional Control Indicator:	No
Human Exposure Controls Indicator:	N/A
Groundwater Controls Indicator:	N/A
Operating TSDF Universe:	Not reported
Full Enforcement Universe:	Not reported
Significant Non-Complier Universe:	No
Unaddressed Significant Non-Complier Universe:	No
Addressed Significant Non-Complier Universe:	No
Significant Non-Complier With a Compliance Schedule Universe:	No
Financial Assurance Required:	Not reported
Handler Date of Last Change:	2019-06-27 11:34:57.0
Recognized Trader-Importer:	No
Recognized Trader-Exporter:	No
Importer of Spent Lead Acid Batteries:	No
Exporter of Spent Lead Acid Batteries:	No
Recycler Activity Without Storage:	No
Manifest Broker:	No
Sub-Part P Indicator:	No

Handler - Owner Operator:	
Owner/Operator Indicator:	Owner
Owner/Operator Name:	SCOTT WALKER
Legal Status:	Other
Date Became Current:	Not reported
Date Ended Current:	Not reported

Map ID
Direction
Distance
Elevation

MAP FINDINGS

Database(s)
EPA ID Number

EDR ID Number
EPA ID Number

WALKER CONSTRUCTION (Continued)

1025834782

Owner/Operator Address: 720 GEORGETOWN PL
Owner/Operator City,State,Zip: GILROY, CA 95020
Owner/Operator Telephone: 408-607-2155
Owner/Operator Telephone Ext: Not reported
Owner/Operator Fax: Not reported
Owner/Operator Email: Not reported

Owner/Operator Indicator: Operator
Owner/Operator Name: SCOTT WALKER
Legal Status: Other
Date Became Current: Not reported
Date Ended Current: Not reported
Owner/Operator Address: 720 GEORGETOWN PL
Owner/Operator City,State,Zip: GILROY, CA 95020
Owner/Operator Telephone: 408-607-2155
Owner/Operator Telephone Ext: Not reported
Owner/Operator Fax: Not reported
Owner/Operator Email: Not reported

Historic Generators:
Receive Date: 2019-05-09 00:00:00.0
Handler Name: WALKER CONSTRUCTION
Federal Waste Generator Description: Not a generator, verified
State District Owner: Not reported
Large Quantity Handler of Universal Waste: No
Recognized Trader Importer: No
Recognized Trader Exporter: No
Spent Lead Acid Battery Importer: No
Spent Lead Acid Battery Exporter: No
Current Record: Yes
Non Storage Recycler Activity: Not reported
Electronic Manifest Broker: Not reported

List of NAICS Codes and Descriptions:
NAICS Code: 335110
NAICS Description: ELECTRIC LAMP BULB AND PART MANUFACTURING

Facility Has Received Notices of Violations:
Violations: No Violations Found

Evaluation Action Summary:
Evaluations: No Evaluations Found

D15
SW
1/8-1/4
0.191 mi.
1009 ft.

ST. FRANCIS EPISCOPAL CHURCH
1205 PINE AVE
SAN JOSE, CA 95125
Site 3 of 4 in cluster D

RCRA NonGen / NLR 1024780041
CAC002999999

Relative:
Higher
Actual:
141 ft.

RCRA NonGen / NLR:
Date Form Received by Agency: 2019-02-06 00:00:00.0
Handler Name: ST. FRANCIS EPISCOPAL CHURCH
Handler Address: 1205 PINE AVE
Handler City,State,Zip: SAN JOSE, CA 95125
EPA ID: CAC002999999

Map ID
Direction
Distance
Elevation

MAP FINDINGS

Site

Database(s)

EDR ID Number
EPA ID Number

ST. FRANCIS EPISCOPAL CHURCH (Continued)

1024780041

Contact Name:	SCOTT WALKER
Contact Address:	720 GEORGETOWN PL
Contact City,State,Zip:	GILROY, CA 95020
Contact Telephone:	408-607-2155
Contact Fax:	408-842-7275
Contact Email:	OFFICE@S-WALKERCONSTRUCTION.COM
Contact Title:	Not reported
EPA Region:	09
Land Type:	Not reported
Federal Waste Generator Description:	Not a generator, verified
Non-Notifier:	Not reported
Biennial Report Cycle:	Not reported
Accessibility:	Not reported
Active Site Indicator:	Handler Activities
State District Owner:	Not reported
State District:	Not reported
Mailing Address:	720 GEORGETOWN PL
Mailing City,State,Zip:	GILROY, CA 95020
Owner Name:	ST FRANCIS EPISCOPAL CHURCH
Owner Type:	Other
Operator Name:	SCOTT WALKER
Operator Type:	Other
Short-Term Generator Activity:	No
Importer Activity:	No
Mixed Waste Generator:	No
Transporter Activity:	No
Transfer Facility Activity:	No
Recycler Activity with Storage:	No
Small Quantity On-Site Burner Exemption:	No
Smelting Melting and Refining Furnace Exemption:	No
Underground Injection Control:	No
Off-Site Waste Receipt:	No
Universal Waste Indicator:	Yes
Universal Waste Destination Facility:	Yes
Federal Universal Waste:	No
Active Site Fed-Reg Treatment Storage and Disposal Facility:	Not reported
Active Site Converter Treatment storage and Disposal Facility:	Not reported
Active Site State-Reg Treatment Storage and Disposal Facility:	Not reported
Active Site State-Reg Handler:	---
Federal Facility Indicator:	Not reported
Hazardous Secondary Material Indicator:	N
Sub-Part K Indicator:	Not reported
Commercial TSD Indicator:	No
Treatment Storage and Disposal Type:	Not reported
2018 GPRA Permit Baseline:	Not on the Baseline
2018 GPRA Renewals Baseline:	Not on the Baseline
Permit Renewals Workload Universe:	Not reported
Permit Workload Universe:	Not reported
Permit Progress Universe:	Not reported
Post-Closure Workload Universe:	Not reported
Closure Workload Universe:	Not reported
202 GPRA Corrective Action Baseline:	No
Corrective Action Workload Universe:	No
Subject to Corrective Action Universe:	No
Non-TSDFs Where RCRA CA has Been Imposed Universe:	No
TSDFs Potentially Subject to CA Under 3004 (u)/(v) Universe:	No
TSDFs Only Subject to CA under Discretionary Auth Universe:	No

Map ID
Direction
Distance
Elevation

MAP FINDINGS

Site

Database(s)

EDR ID Number
EPA ID Number

ST. FRANCIS EPISCOPAL CHURCH (Continued)

1024780041

Corrective Action Priority Ranking:	No NCAPS ranking
Environmental Control Indicator:	No
Institutional Control Indicator:	No
Human Exposure Controls Indicator:	N/A
Groundwater Controls Indicator:	N/A
Operating TSDF Universe:	Not reported
Full Enforcement Universe:	Not reported
Significant Non-Complier Universe:	No
Unaddressed Significant Non-Complier Universe:	No
Addressed Significant Non-Complier Universe:	No
Significant Non-Complier With a Compliance Schedule Universe:	No
Financial Assurance Required:	Not reported
Handler Date of Last Change:	2019-02-22 19:41:12.0
Recognized Trader-Importer:	No
Recognized Trader-Exporter:	No
Importer of Spent Lead Acid Batteries:	No
Exporter of Spent Lead Acid Batteries:	No
Recycler Activity Without Storage:	No
Manifest Broker:	No
Sub-Part P Indicator:	No

Handler - Owner Operator:

Owner/Operator Indicator:	Owner
Owner/Operator Name:	ST FRANCIS EPISCOPAL CHURCH
Legal Status:	Other
Date Became Current:	Not reported
Date Ended Current:	Not reported
Owner/Operator Address:	1205 PINE AVE
Owner/Operator City,State,Zip:	SAN JOSE, CA 95125
Owner/Operator Telephone:	408-607-2155
Owner/Operator Telephone Ext:	Not reported
Owner/Operator Fax:	Not reported
Owner/Operator Email:	Not reported

Owner/Operator Indicator:	Operator
Owner/Operator Name:	SCOTT WALKER
Legal Status:	Other
Date Became Current:	Not reported
Date Ended Current:	Not reported
Owner/Operator Address:	720 GEORGETOWN PL
Owner/Operator City,State,Zip:	GILROY, CA 95020
Owner/Operator Telephone:	408-607-2155
Owner/Operator Telephone Ext:	Not reported
Owner/Operator Fax:	Not reported
Owner/Operator Email:	Not reported

Historic Generators:

Receive Date:	2019-02-06 00:00:00.0
Handler Name:	ST. FRANCIS EPISCOPAL CHURCH
Federal Waste Generator Description:	Not a generator, verified
State District Owner:	Not reported
Large Quantity Handler of Universal Waste:	No
Recognized Trader Importer:	No
Recognized Trader Exporter:	No
Spent Lead Acid Battery Importer:	No

Map ID
 Direction
 Distance
 Elevation

MAP FINDINGS

Site

Database(s)

EDR ID Number
 EPA ID Number

ST. FRANCIS EPISCOPAL CHURCH (Continued)

1024780041

Spent Lead Acid Battery Exporter: No
 Current Record: Yes
 Non Storage Recycler Activity: Not reported
 Electronic Manifest Broker: Not reported

List of NAICS Codes and Descriptions:

NAICS Code: 236220
 NAICS Description: COMMERCIAL AND INSTITUTIONAL BUILDING CONSTRUCTION

Facility Has Received Notices of Violations:

Violations: No Violations Found

Evaluation Action Summary:

Evaluations: No Evaluations Found

D16
 SW
 1/8-1/4
 0.191 mi.
 1009 ft.

ST. FRANCIS EPISCOPAL CHURCH
 1205 PINE AVE
 SAN JOSE, CA 94086

RCRA NonGen / NLR

1024773568
 CAC002993485

Site 4 of 4 in cluster D

Relative:
 Higher
 Actual:
 141 ft.

RCRA NonGen / NLR:
 Date Form Received by Agency: 2018-12-18 00:00:00.0
 Handler Name: ST. FRANCIS EPISCOPAL CHURCH
 Handler Address: 1205 PINE AVE
 Handler City,State,Zip: SAN JOSE, CA 94086
 EPA ID: CAC002993485
 Contact Name: MALY GAY
 Contact Address: 1205 PINE AVE
 Contact City,State,Zip: SAN JOSE, CA 94086
 Contact Telephone: 408-292-7090
 Contact Fax: Not reported
 Contact Email: MALY@STFRANCISWILLOWGLEN.ORG
 Contact Title: Not reported
 EPA Region: 09
 Land Type: Not reported
 Federal Waste Generator Description: Not a generator, verified
 Non-Notifier: Not reported
 Biennial Report Cycle: Not reported
 Accessibility: Not reported
 Active Site Indicator: Handler Activities
 State District Owner: Not reported
 State District: Not reported
 Mailing Address: 1205 PINE AVE
 Mailing City,State,Zip: SAN JOSE, CA 94086
 Owner Name: ST. FRANCIS EPISCOPAL CHURCH
 Owner Type: Other
 Operator Name: MALY GAY
 Operator Type: Other
 Short-Term Generator Activity: No
 Importer Activity: No
 Mixed Waste Generator: No
 Transporter Activity: No
 Transfer Facility Activity: No
 Recycler Activity with Storage: No

Map ID
 Direction
 Distance
 Elevation

MAP FINDINGS

Site

Database(s)

EDR ID Number
 EPA ID Number

ST. FRANCIS EPISCOPAL CHURCH (Continued)

1024773568

Small Quantity On-Site Burner Exemption:	No
Smelting Melting and Refining Furnace Exemption:	No
Underground Injection Control:	No
Off-Site Waste Receipt:	No
Universal Waste Indicator:	Yes
Universal Waste Destination Facility:	Yes
Federal Universal Waste:	No
Active Site Fed-Reg Treatment Storage and Disposal Facility:	Not reported
Active Site Converter Treatment storage and Disposal Facility:	Not reported
Active Site State-Reg Treatment Storage and Disposal Facility:	Not reported
Active Site State-Reg Handler:	---
Federal Facility Indicator:	Not reported
Hazardous Secondary Material Indicator:	N
Sub-Part K Indicator:	Not reported
Commercial TSD Indicator:	No
Treatment Storage and Disposal Type:	Not reported
2018 GPRA Permit Baseline:	Not on the Baseline
2018 GPRA Renewals Baseline:	Not on the Baseline
Permit Renewals Workload Universe:	Not reported
Permit Workload Universe:	Not reported
Permit Progress Universe:	Not reported
Post-Closure Workload Universe:	Not reported
Closure Workload Universe:	Not reported
202 GPRA Corrective Action Baseline:	No
Corrective Action Workload Universe:	No
Subject to Corrective Action Universe:	No
Non-TSDs Where RCRA CA has Been Imposed Universe:	No
TSDs Potentially Subject to CA Under 3004 (u)/(v) Universe:	No
TSDs Only Subject to CA under Discretionary Auth Universe:	No
Corrective Action Priority Ranking:	No NCAPS ranking
Environmental Control Indicator:	No
Institutional Control Indicator:	No
Human Exposure Controls Indicator:	N/A
Groundwater Controls Indicator:	N/A
Operating TSDF Universe:	Not reported
Full Enforcement Universe:	Not reported
Significant Non-Complier Universe:	No
Unaddressed Significant Non-Complier Universe:	No
Addressed Significant Non-Complier Universe:	No
Significant Non-Complier With a Compliance Schedule Universe:	No
Financial Assurance Required:	Not reported
Handler Date of Last Change:	2018-12-20 13:52:38.0
Recognized Trader-Importer:	No
Recognized Trader-Exporter:	No
Importer of Spent Lead Acid Batteries:	No
Exporter of Spent Lead Acid Batteries:	No
Recycler Activity Without Storage:	No
Manifest Broker:	No
Sub-Part P Indicator:	No

Handler - Owner Operator:

Owner/Operator Indicator:	Owner
Owner/Operator Name:	ST. FRANCIS EPISCOPAL CHURCH
Legal Status:	Other
Date Became Current:	Not reported
Date Ended Current:	Not reported

Map ID
Direction
Distance
Elevation

MAP FINDINGS

Site

Database(s)

EDR ID Number
EPA ID Number

ST. FRANCIS EPISCOPAL CHURCH (Continued)

1024773568

Owner/Operator Address: 1205 PINE AVE
Owner/Operator City,State,Zip: SAN JOSE, CA 94086
Owner/Operator Telephone: 408-292-7090
Owner/Operator Telephone Ext: Not reported
Owner/Operator Fax: Not reported
Owner/Operator Email: Not reported

Owner/Operator Indicator: Operator
Owner/Operator Name: MALY GAY
Legal Status: Other
Date Became Current: Not reported
Date Ended Current: Not reported
Owner/Operator Address: 1205 PINE AVE
Owner/Operator City,State,Zip: SAN JOSE, CA 94086
Owner/Operator Telephone: 408-292-7090
Owner/Operator Telephone Ext: Not reported
Owner/Operator Fax: Not reported
Owner/Operator Email: Not reported

Historic Generators:

Receive Date: 2018-12-18 00:00:00.0
Handler Name: ST. FRANCIS EPISCOPAL CHURCH
Federal Waste Generator Description: Not a generator, verified
State District Owner: Not reported
Large Quantity Handler of Universal Waste: No
Recognized Trader Importer: No
Recognized Trader Exporter: No
Spent Lead Acid Battery Importer: No
Spent Lead Acid Battery Exporter: No
Current Record: Yes
Non Storage Recycler Activity: Not reported
Electronic Manifest Broker: Not reported

List of NAICS Codes and Descriptions:

NAICS Code: 56299
NAICS Description: ALL OTHER WASTE MANAGEMENT SERVICES

Facility Has Received Notices of Violations:

Violations: No Violations Found

Evaluation Action Summary:

Evaluations: No Evaluations Found

E17
SE
1/8-1/4
0.211 mi.
1112 ft.

URBAN PACIFIC CONSTRUCTION, LLC
1060 LAURIE AVENUE
SAN JOSE, CA 95125

RCRA NonGen / NLR 1026052234
CAC003059127

Site 1 of 2 in cluster E

Relative:
Higher
Actual:
133 ft.

RCRA NonGen / NLR:
Date Form Received by Agency: 2020-03-06 00:00:00.0
Handler Name: URBAN PACIFIC CONSTRUCTION, LLC
Handler Address: 1060 LAURIE AVENUE
Handler City,State,Zip: SAN JOSE, CA 95125-2572
EPA ID: CAC003059127

Map ID
Direction
Distance
Elevation

MAP FINDINGS

Site

Database(s) EDR ID Number
EPA ID Number

URBAN PACIFIC CONSTRUCTION, LLC (Continued)

1026052234

Contact Name:	URBAN PACIFIC CONSTRUCTION, LLC
Contact Address:	1261 LINCOLN AVE
Contact City,State,Zip:	SAN JOSE, CA 95125
Contact Telephone:	408-458-0258
Contact Fax:	Not reported
Contact Email:	JODECETECSON@ALLIANCE-ENVIRO.COM
Contact Title:	Not reported
EPA Region:	09
Land Type:	Not reported
Federal Waste Generator Description:	Not a generator, verified
Non-Notifier:	Not reported
Biennial Report Cycle:	Not reported
Accessibility:	Not reported
Active Site Indicator:	Not reported
State District Owner:	Not reported
State District:	Not reported
Mailing Address:	1261 LINCOLN AVE
Mailing City,State,Zip:	SAN JOSE, CA 95125
Owner Name:	URBAN PACIFIC CONSTRUCTION, LLC
Owner Type:	Other
Operator Name:	URBAN PACIFIC CONSTRUCTION, LLC
Operator Type:	Other
Short-Term Generator Activity:	No
Importer Activity:	No
Mixed Waste Generator:	No
Transporter Activity:	No
Transfer Facility Activity:	No
Recycler Activity with Storage:	No
Small Quantity On-Site Burner Exemption:	No
Smelting Melting and Refining Furnace Exemption:	No
Underground Injection Control:	No
Off-Site Waste Receipt:	No
Universal Waste Indicator:	No
Universal Waste Destination Facility:	No
Federal Universal Waste:	No
Active Site Fed-Reg Treatment Storage and Disposal Facility:	Not reported
Active Site Converter Treatment storage and Disposal Facility:	Not reported
Active Site State-Reg Treatment Storage and Disposal Facility:	Not reported
Active Site State-Reg Handler:	---
Federal Facility Indicator:	Not reported
Hazardous Secondary Material Indicator:	N
Sub-Part K Indicator:	Not reported
Commercial TSD Indicator:	No
Treatment Storage and Disposal Type:	Not reported
2018 GPRA Permit Baseline:	Not on the Baseline
2018 GPRA Renewals Baseline:	Not on the Baseline
Permit Renewals Workload Universe:	Not reported
Permit Workload Universe:	Not reported
Permit Progress Universe:	Not reported
Post-Closure Workload Universe:	Not reported
Closure Workload Universe:	Not reported
202 GPRA Corrective Action Baseline:	No
Corrective Action Workload Universe:	No
Subject to Corrective Action Universe:	No
Non-TSDs Where RCRA CA has Been Imposed Universe:	No
TSDs Potentially Subject to CA Under 3004 (u)/(v) Universe:	No
TSDs Only Subject to CA under Discretionary Auth Universe:	No

Map ID
Direction
Distance
Elevation

MAP FINDINGS

Site

Database(s)

EDR ID Number
EPA ID Number

URBAN PACIFIC CONSTRUCTION, LLC (Continued)

1026052234

Corrective Action Priority Ranking:	No NCAPS ranking
Environmental Control Indicator:	No
Institutional Control Indicator:	No
Human Exposure Controls Indicator:	N/A
Groundwater Controls Indicator:	N/A
Operating TSDU Universe:	Not reported
Full Enforcement Universe:	Not reported
Significant Non-Complier Universe:	No
Unaddressed Significant Non-Complier Universe:	No
Addressed Significant Non-Complier Universe:	No
Significant Non-Complier With a Compliance Schedule Universe:	No
Financial Assurance Required:	Not reported
Handler Date of Last Change:	2020-03-13 17:51:37.0
Recognized Trader-Importer:	No
Recognized Trader-Exporter:	No
Importer of Spent Lead Acid Batteries:	No
Exporter of Spent Lead Acid Batteries:	No
Recycler Activity Without Storage:	No
Manifest Broker:	No
Sub-Part P Indicator:	No

Handler - Owner Operator:

Owner/Operator Indicator:	Operator
Owner/Operator Name:	URBAN PACIFIC CONSTRUCTION, LLC
Legal Status:	Other
Date Became Current:	Not reported
Date Ended Current:	Not reported
Owner/Operator Address:	1261 LINCOLN AVE
Owner/Operator City,State,Zip:	SAN JOSE, CA 95125
Owner/Operator Telephone:	408-458-0258
Owner/Operator Telephone Ext:	Not reported
Owner/Operator Fax:	Not reported
Owner/Operator Email:	Not reported

Owner/Operator Indicator:	Owner
Owner/Operator Name:	URBAN PACIFIC CONSTRUCTION, LLC
Legal Status:	Other
Date Became Current:	Not reported
Date Ended Current:	Not reported
Owner/Operator Address:	1261 LINCOLN AVE
Owner/Operator City,State,Zip:	SAN JOSE, CA 95125
Owner/Operator Telephone:	408-458-0258
Owner/Operator Telephone Ext:	Not reported
Owner/Operator Fax:	Not reported
Owner/Operator Email:	Not reported

Historic Generators:

Receive Date:	2020-03-06 00:00:00.0
Handler Name:	URBAN PACIFIC CONSTRUCTION, LLC
Federal Waste Generator Description:	Not a generator, verified
State District Owner:	Not reported
Large Quantity Handler of Universal Waste:	No
Recognized Trader Importer:	No
Recognized Trader Exporter:	No
Spent Lead Acid Battery Importer:	No

Map ID
 Direction
 Distance
 Elevation

MAP FINDINGS

Database(s) EDR ID Number
 EPA ID Number

URBAN PACIFIC CONSTRUCTION, LLC (Continued)

1026052234

Spent Lead Acid Battery Exporter: No
 Current Record: Yes
 Non Storage Recycler Activity: Not reported
 Electronic Manifest Broker: Not reported

List of NAICS Codes and Descriptions:

NAICS Code: 56299
 NAICS Description: ALL OTHER WASTE MANAGEMENT SERVICES

Facility Has Received Notices of Violations:

Violations: No Violations Found

Evaluation Action Summary:

Evaluations: No Evaluations Found

E18
SE
1/8-1/4
0.211 mi.
1112 ft.

MORAGN MESS
1060 LAURIE AVENUE
SAN JOSE, CA 95125

RCRA NonGen / NLR

1026051689
CAC003058578

Site 2 of 2 in cluster E

Relative:
Higher
Actual:
133 ft.

RCRA NonGen / NLR:
 Date Form Received by Agency: 2020-03-04 00:00:00.0
 Handler Name: MORAGN MESS
 Handler Address: 1060 LAURIE AVENUE
 Handler City,State,Zip: SAN JOSE, CA 95125
 EPA ID: CAC003058578
 Contact Name: MORAGN MESS
 Contact Address: 1261 LINCOLN AVE
 Contact City,State,Zip: SAN JOSE, CA 95125-3006
 Contact Telephone: 408-353-0283
 Contact Fax: Not reported
 Contact Email: LIZDUENAS@ALLIANCE-ENVIRO.COM
 Contact Title: Not reported
 EPA Region: 09
 Land Type: Not reported
 Federal Waste Generator Description: Not a generator, verified
 Non-Notifier: Not reported
 Biennial Report Cycle: Not reported
 Accessibility: Not reported
 Active Site Indicator: Not reported
 State District Owner: Not reported
 State District: Not reported
 Mailing Address: 1261 LINCOLN AVE
 Mailing City,State,Zip: SAN JOSE, CA 95125-3006
 Owner Name: MORAGN MESS
 Owner Type: Other
 Operator Name: MORAGN MESS
 Operator Type: Other
 Short-Term Generator Activity: No
 Importer Activity: No
 Mixed Waste Generator: No
 Transporter Activity: No
 Transfer Facility Activity: No
 Recycler Activity with Storage: No

Map ID
 Direction
 Distance
 Elevation

MAP FINDINGS

Site

Database(s) EDR ID Number
 EPA ID Number

MORAGN MESS (Continued)

1026051689

Small Quantity On-Site Burner Exemption:	No
Smelting Melting and Refining Furnace Exemption:	No
Underground Injection Control:	No
Off-Site Waste Receipt:	No
Universal Waste Indicator:	No
Universal Waste Destination Facility:	No
Federal Universal Waste:	No
Active Site Fed-Reg Treatment Storage and Disposal Facility:	Not reported
Active Site Converter Treatment storage and Disposal Facility:	Not reported
Active Site State-Reg Treatment Storage and Disposal Facility:	Not reported
Active Site State-Reg Handler:	---
Federal Facility Indicator:	Not reported
Hazardous Secondary Material Indicator:	N
Sub-Part K Indicator:	Not reported
Commercial TSD Indicator:	No
Treatment Storage and Disposal Type:	Not reported
2018 GPRA Permit Baseline:	Not on the Baseline
2018 GPRA Renewals Baseline:	Not on the Baseline
Permit Renewals Workload Universe:	Not reported
Permit Workload Universe:	Not reported
Permit Progress Universe:	Not reported
Post-Closure Workload Universe:	Not reported
Closure Workload Universe:	Not reported
202 GPRA Corrective Action Baseline:	No
Corrective Action Workload Universe:	No
Subject to Corrective Action Universe:	No
Non-TSDFs Where RCRA CA has Been Imposed Universe:	No
TSDFs Potentially Subject to CA Under 3004 (u)/(v) Universe:	No
TSDFs Only Subject to CA under Discretionary Auth Universe:	No
Corrective Action Priority Ranking:	No NCAPS ranking
Environmental Control Indicator:	No
Institutional Control Indicator:	No
Human Exposure Controls Indicator:	N/A
Groundwater Controls Indicator:	N/A
Operating TSDF Universe:	Not reported
Full Enforcement Universe:	Not reported
Significant Non-Complier Universe:	No
Unaddressed Significant Non-Complier Universe:	No
Addressed Significant Non-Complier Universe:	No
Significant Non-Complier With a Compliance Schedule Universe:	No
Financial Assurance Required:	Not reported
Handler Date of Last Change:	2020-03-06 18:11:30.0
Recognized Trader-Importer:	No
Recognized Trader-Exporter:	No
Importer of Spent Lead Acid Batteries:	No
Exporter of Spent Lead Acid Batteries:	No
Recycler Activity Without Storage:	No
Manifest Broker:	No
Sub-Part P Indicator:	No

Handler - Owner Operator:	
Owner/Operator Indicator:	Owner
Owner/Operator Name:	MORAGN MESS
Legal Status:	Other
Date Became Current:	Not reported
Date Ended Current:	Not reported

Map ID
 Direction
 Distance
 Elevation

MAP FINDINGS

Site

Database(s)

EDR ID Number
 EPA ID Number

MORAGN MESS (Continued)

1026051689

Owner/Operator Address: 1261 LINCOLN AVE
 Owner/Operator City,State,Zip: SAN JOSE, CA 95125-3006
 Owner/Operator Telephone: 408-353-0283
 Owner/Operator Telephone Ext: Not reported
 Owner/Operator Fax: Not reported
 Owner/Operator Email: Not reported

Owner/Operator Indicator: Operator
 Owner/Operator Name: MORAGN MESS
 Legal Status: Other
 Date Became Current: Not reported
 Date Ended Current: Not reported
 Owner/Operator Address: 1261 LINCOLN AVE
 Owner/Operator City,State,Zip: SAN JOSE, CA 95125-3006
 Owner/Operator Telephone: 408-353-0283
 Owner/Operator Telephone Ext: Not reported
 Owner/Operator Fax: Not reported
 Owner/Operator Email: Not reported

Historic Generators:

Receive Date: 2020-03-04 00:00:00.0
 Handler Name: MORAGN MESS
 Federal Waste Generator Description: Not a generator, verified
 State District Owner: Not reported
 Large Quantity Handler of Universal Waste: No
 Recognized Trader Importer: No
 Recognized Trader Exporter: No
 Spent Lead Acid Battery Importer: No
 Spent Lead Acid Battery Exporter: No
 Current Record: Yes
 Non Storage Recycler Activity: Not reported
 Electronic Manifest Broker: Not reported

List of NAICS Codes and Descriptions:

NAICS Code: 56299
 NAICS Description: ALL OTHER WASTE MANAGEMENT SERVICES

Facility Has Received Notices of Violations:

Violations: No Violations Found

Evaluation Action Summary:

Evaluations: No Evaluations Found

19
 South
 1/8-1/4
 0.248 mi.
 1308 ft.

FRED OROSCO
1192 NORVAL WAY
SAN JOSE, CA 95125

RCRA NonGen / NLR 1024756158
CAC002975983

Relative:
 Higher
 Actual:
 139 ft.

RCRA NonGen / NLR:
 Date Form Received by Agency: 2018-08-15 00:00:00.0
 Handler Name: FRED OROSCO
 Handler Address: 1192 NORVAL WAY
 Handler City,State,Zip: SAN JOSE, CA 95125
 EPA ID: CAC002975983

Map ID
Direction
Distance
Elevation

MAP FINDINGS

Site

Database(s)

EDR ID Number
EPA ID Number

FRED OROSCO (Continued)

1024756158

Contact Name:	FRED OROSCO
Contact Address:	1192 NORVAL WAY
Contact City,State,Zip:	SAN JOSE, CA 95125
Contact Telephone:	408-358-2916
Contact Fax:	Not reported
Contact Email:	JOHN@JWHARS.COM
Contact Title:	Not reported
EPA Region:	09
Land Type:	Not reported
Federal Waste Generator Description:	Not a generator, verified
Non-Notifier:	Not reported
Biennial Report Cycle:	Not reported
Accessibility:	Not reported
Active Site Indicator:	Handler Activities
State District Owner:	Not reported
State District:	Not reported
Mailing Address:	1192 NORVAL WAY
Mailing City,State,Zip:	SAN JOSE, CA 95125
Owner Name:	FRED OROSCO
Owner Type:	Other
Operator Name:	FRED OROSCO
Operator Type:	Other
Short-Term Generator Activity:	No
Importer Activity:	No
Mixed Waste Generator:	No
Transporter Activity:	No
Transfer Facility Activity:	No
Recycler Activity with Storage:	No
Small Quantity On-Site Burner Exemption:	No
Smelting Melting and Refining Furnace Exemption:	No
Underground Injection Control:	No
Off-Site Waste Receipt:	No
Universal Waste Indicator:	Yes
Universal Waste Destination Facility:	Yes
Federal Universal Waste:	No
Active Site Fed-Reg Treatment Storage and Disposal Facility:	Not reported
Active Site Converter Treatment storage and Disposal Facility:	Not reported
Active Site State-Reg Treatment Storage and Disposal Facility:	Not reported
Active Site State-Reg Handler:	---
Federal Facility Indicator:	Not reported
Hazardous Secondary Material Indicator:	N
Sub-Part K Indicator:	Not reported
Commercial TSD Indicator:	No
Treatment Storage and Disposal Type:	Not reported
2018 GPRA Permit Baseline:	Not on the Baseline
2018 GPRA Renewals Baseline:	Not on the Baseline
Permit Renewals Workload Universe:	Not reported
Permit Workload Universe:	Not reported
Permit Progress Universe:	Not reported
Post-Closure Workload Universe:	Not reported
Closure Workload Universe:	Not reported
202 GPRA Corrective Action Baseline:	No
Corrective Action Workload Universe:	No
Subject to Corrective Action Universe:	No
Non-TSDs Where RCRA CA has Been Imposed Universe:	No
TSDs Potentially Subject to CA Under 3004 (u)/(v) Universe:	No
TSDs Only Subject to CA under Discretionary Auth Universe:	No

Map ID
Direction
Distance
Elevation

MAP FINDINGS

Site

Database(s)

EDR ID Number
EPA ID Number

FRED OROSCO (Continued)

1024756158

Corrective Action Priority Ranking:	No NCAPS ranking
Environmental Control Indicator:	No
Institutional Control Indicator:	No
Human Exposure Controls Indicator:	N/A
Groundwater Controls Indicator:	N/A
Operating TSDU Universe:	Not reported
Full Enforcement Universe:	Not reported
Significant Non-Complier Universe:	No
Unaddressed Significant Non-Complier Universe:	No
Addressed Significant Non-Complier Universe:	No
Significant Non-Complier With a Compliance Schedule Universe:	No
Financial Assurance Required:	Not reported
Handler Date of Last Change:	2018-09-05 15:39:12.0
Recognized Trader-Importer:	No
Recognized Trader-Exporter:	No
Importer of Spent Lead Acid Batteries:	No
Exporter of Spent Lead Acid Batteries:	No
Recycler Activity Without Storage:	No
Manifest Broker:	No
Sub-Part P Indicator:	No

Handler - Owner Operator:

Owner/Operator Indicator:	Owner
Owner/Operator Name:	FRED OROSCO
Legal Status:	Other
Date Became Current:	Not reported
Date Ended Current:	Not reported
Owner/Operator Address:	1192 NORVAL WAY
Owner/Operator City,State,Zip:	SAN JOSE, CA 95125
Owner/Operator Telephone:	408-358-2916
Owner/Operator Telephone Ext:	Not reported
Owner/Operator Fax:	Not reported
Owner/Operator Email:	Not reported

Owner/Operator Indicator:	Operator
Owner/Operator Name:	FRED OROSCO
Legal Status:	Other
Date Became Current:	Not reported
Date Ended Current:	Not reported
Owner/Operator Address:	1192 NORVAL WAY
Owner/Operator City,State,Zip:	SAN JOSE, CA 95125
Owner/Operator Telephone:	408-358-2916
Owner/Operator Telephone Ext:	Not reported
Owner/Operator Fax:	Not reported
Owner/Operator Email:	Not reported

Historic Generators:

Receive Date:	2018-08-15 00:00:00.0
Handler Name:	FRED OROSCO
Federal Waste Generator Description:	Not a generator, verified
State District Owner:	Not reported
Large Quantity Handler of Universal Waste:	No
Recognized Trader Importer:	No
Recognized Trader Exporter:	No
Spent Lead Acid Battery Importer:	No

Map ID
 Direction
 Distance
 Elevation

MAP FINDINGS

Site

Database(s)

EDR ID Number
 EPA ID Number

FRED OROSCO (Continued)

1024756158

Spent Lead Acid Battery Exporter: No
 Current Record: Yes
 Non Storage Recycler Activity: Not reported
 Electronic Manifest Broker: Not reported

List of NAICS Codes and Descriptions:

NAICS Code: 56299
 NAICS Description: ALL OTHER WASTE MANAGEMENT SERVICES

Facility Has Received Notices of Violations:

Violations: No Violations Found

Evaluation Action Summary:

Evaluations: No Evaluations Found

20
 West
 1/8-1/4
 0.249 mi.
 1313 ft.

DANNY YAMASITITA
1221 GLENWOOD AVENUE
SAN JOSE, CA 95125

RCRA NonGen / NLR

1026716102
 CAC003104565

Relative:
Higher
Actual:
140 ft.

RCRA NonGen / NLR:
 Date Form Received by Agency: 2021-02-08 00:00:00
 Handler Name: DANNY YAMASITITA
 Handler Address: 1221 GLENWOOD AVENUE
 Handler City,State,Zip: SAN JOSE, CA 95125
 EPA ID: CAC003104565
 Contact Name: DANNY YAMASITITA
 Contact Address: 1221 GLENWOOD AVENUE
 Contact City,State,Zip: SAN JOSE, CA 95125
 Contact Telephone: 408-230-2679
 Contact Fax: Not reported
 Contact Email: GISELLE.ESPIRITU@SYNERGYCOMPANIES.ORG
 Contact Title: Not reported
 EPA Region: 09
 Land Type: Not reported
 Federal Waste Generator Description: Not a generator, verified
 Non-Notifier: Not reported
 Biennial Report Cycle: Not reported
 Accessibility: Not reported
 Active Site Indicator: Not reported
 State District Owner: Not reported
 State District: Not reported
 Mailing Address: 1221 GLENWOOD AVENUE
 Mailing City,State,Zip: SAN JOSE, CA 95125
 Owner Name: DANNY YAMASITITA
 Owner Type: Other
 Operator Name: DANNY YAMASITITA
 Operator Type: Other
 Short-Term Generator Activity: No
 Importer Activity: No
 Mixed Waste Generator: No
 Transporter Activity: No
 Transfer Facility Activity: No
 Recycler Activity with Storage: No

Map ID
 Direction
 Distance
 Elevation

MAP FINDINGS

Site

Database(s)

EDR ID Number
 EPA ID Number

DANNY YAMASITITA (Continued)

1026716102

Small Quantity On-Site Burner Exemption:	No
Smelting Melting and Refining Furnace Exemption:	No
Underground Injection Control:	No
Off-Site Waste Receipt:	No
Universal Waste Indicator:	No
Universal Waste Destination Facility:	No
Federal Universal Waste:	No
Active Site Fed-Reg Treatment Storage and Disposal Facility:	Not reported
Active Site Converter Treatment storage and Disposal Facility:	Not reported
Active Site State-Reg Treatment Storage and Disposal Facility:	Not reported
Active Site State-Reg Handler:	---
Federal Facility Indicator:	Not reported
Hazardous Secondary Material Indicator:	N
Sub-Part K Indicator:	Not reported
Commercial TSD Indicator:	No
Treatment Storage and Disposal Type:	Not reported
2018 GPRA Permit Baseline:	Not on the Baseline
2018 GPRA Renewals Baseline:	Not on the Baseline
Permit Renewals Workload Universe:	Not reported
Permit Workload Universe:	Not reported
Permit Progress Universe:	Not reported
Post-Closure Workload Universe:	Not reported
Closure Workload Universe:	Not reported
202 GPRA Corrective Action Baseline:	No
Corrective Action Workload Universe:	No
Subject to Corrective Action Universe:	No
Non-TSDFs Where RCRA CA has Been Imposed Universe:	No
TSDFs Potentially Subject to CA Under 3004 (u)/(v) Universe:	No
TSDFs Only Subject to CA under Discretionary Auth Universe:	No
Corrective Action Priority Ranking:	No NCAPS ranking
Environmental Control Indicator:	No
Institutional Control Indicator:	No
Human Exposure Controls Indicator:	N/A
Groundwater Controls Indicator:	N/A
Operating TSDF Universe:	Not reported
Full Enforcement Universe:	Not reported
Significant Non-Complier Universe:	No
Unaddressed Significant Non-Complier Universe:	No
Addressed Significant Non-Complier Universe:	No
Significant Non-Complier With a Compliance Schedule Universe:	No
Financial Assurance Required:	Not reported
Handler Date of Last Change:	2021-02-26 18:45:30.0
Recognized Trader-Importer:	No
Recognized Trader-Exporter:	No
Importer of Spent Lead Acid Batteries:	No
Exporter of Spent Lead Acid Batteries:	No
Recycler Activity Without Storage:	No
Manifest Broker:	No
Sub-Part P Indicator:	No

Handler - Owner Operator:	
Owner/Operator Indicator:	Operator
Owner/Operator Name:	DANNY YAMASITITA
Legal Status:	Other
Date Became Current:	Not reported
Date Ended Current:	Not reported

Map ID
 Direction
 Distance
 Elevation

MAP FINDINGS

Site

Database(s)

EDR ID Number
 EPA ID Number

DANNY YAMASITITA (Continued)

1026716102

Owner/Operator Address: 1221 GLENWOOD AVENUE
 Owner/Operator City,State,Zip: SAN JOSE, CA 95125
 Owner/Operator Telephone: 408-230-2679
 Owner/Operator Telephone Ext: Not reported
 Owner/Operator Fax: Not reported
 Owner/Operator Email: Not reported

Owner/Operator Indicator: Owner
 Owner/Operator Name: DANNY YAMASITITA
 Legal Status: Other
 Date Became Current: Not reported
 Date Ended Current: Not reported
 Owner/Operator Address: 1221 GLENWOOD AVENUE
 Owner/Operator City,State,Zip: SAN JOSE, CA 95125
 Owner/Operator Telephone: 408-230-2679
 Owner/Operator Telephone Ext: Not reported
 Owner/Operator Fax: Not reported
 Owner/Operator Email: Not reported

Historic Generators:

Receive Date: 2021-02-08 00:00:00.0
 Handler Name: DANNY YAMASITITA
 Federal Waste Generator Description: Not a generator, verified
 State District Owner: Not reported
 Large Quantity Handler of Universal Waste: No
 Recognized Trader Importer: No
 Recognized Trader Exporter: No
 Spent Lead Acid Battery Importer: No
 Spent Lead Acid Battery Exporter: No
 Current Record: Yes
 Non Storage Recycler Activity: No
 Electronic Manifest Broker: No

List of NAICS Codes and Descriptions:

NAICS Code: 56299
 NAICS Description: ALL OTHER WASTE MANAGEMENT SERVICES

Facility Has Received Notices of Violations:

Violations: No Violations Found

Evaluation Action Summary:

Evaluations: No Evaluations Found

21
 WNW
 1/4-1/2
 0.279 mi.
 1475 ft.

STRAUSS PROPERTY
1505 NEWPORT
SAN JOSE, CA 95125

LUST S103881120
HIST LUST N/A
HIST CORTESE

Relative:
Higher
Actual:
138 ft.

LUST REG 2:
 Region: 2
 Facility Id: Not reported
 Facility Status: Case Closed
 Case Number: 07S1E30B01f
 How Discovered: Not reported

Map ID
Direction
Distance
Elevation

MAP FINDINGS

Site

Database(s)

EDR ID Number
EPA ID Number

STRAUSS PROPERTY (Continued)

S103881120

Leak Cause: Not reported
Leak Source: Not reported
Date Leak Confirmed: Not reported
Oversight Program: LUST
Prelim. Site Assessment Workplan Submitted: Not reported
Preliminary Site Assessment Began: 8/15/1990
Pollution Characterization Began: Not reported
Pollution Remediation Plan Submitted: Not reported
Date Remediation Action Underway: Not reported
Date Post Remedial Action Monitoring Began: Not reported

LUST SANTA CLARA:

Name: BILL STROUSS RESIDENCE
Address: 1505 NEWPORT AVE
City,State,Zip: SAN JOSE, CA
Region: SANTA CLARA
SCVWD ID: 07S1E30B01F
Date Closed: 05/30/1996
EDR Link ID: 07S1E30B01F

HIST LUST SANTA CLARA:

Name: Bill Strauss Residence
Address: 1505 Newport Ave
City: San Jose
Region: SANTA CLARA
Region Code: 2
SCVWD ID: 07S1E30B01
Oversite Agency: SCVWD
Date Listed: 1991-01-18 00:00:00
Closed Date: 1996-05-30 00:00:00

HIST CORTESE:

edr_fname: STRAUSS PROPERTY
edr_fadd1: 1505 NEWPORT
City,State,Zip: SAN JOSE, CA 95125
Region: CORTESE
Facility County Code: 43
Reg By: LTNKA
Reg Id: 43-1407

F22 PRIVATE RESIDENCE
WSW PRIVATE RESIDENCE
1/4-1/2 SAN JOSE, CA 95125
0.361 mi.
1906 ft. Site 1 of 3 in cluster F

LUST S110655416
N/A

Relative:
Higher
Actual:
148 ft.

LUST:
Name: PRIVATE RESIDENCE
Address: PRIVATE RESIDENCE
City,State,Zip: SAN JOSE, CA 95125
Lead Agency: SANTA CLARA COUNTY LOP
Case Type: LUST Cleanup Site
Geo Track: http://geotracker.waterboards.ca.gov/profile_report.asp?global_id=T0608502137
Global Id: T0608502137
Latitude: 37.297248
Longitude: -121.901442

Map ID
Direction
Distance
Elevation

MAP FINDINGS

Site

Database(s)

EDR ID Number
EPA ID Number

PRIVATE RESIDENCE (Continued)

S110655416

Status: Completed - Case Closed
Status Date: 03/09/1999
Case Worker: UST
RB Case Number: Not reported
Local Agency: SANTA CLARA COUNTY LOP
File Location: All Files are on GeoTracker or in the Local Agency Database
Local Case Number: Not reported
Potential Media Affect: Soil
Potential Contaminants of Concern: Gasoline
Site History: Not reported

LUST:

Global Id: T0608502137
Contact Type: Regional Board Caseworker
Contact Name: Regional Water Board
Organization Name: SAN FRANCISCO BAY RWQCB (REGION 2)
Address: 1515 CLAY ST SUITE 1400
City: OAKLAND
Email: Not reported
Phone Number: Not reported

Global Id: T0608502137
Contact Type: Local Agency Caseworker
Contact Name: UST CASE WORKER
Organization Name: SANTA CLARA COUNTY LOP
Address: 1555 Berger Drive, Suite 300
City: SAN JOSE
Email: Not reported
Phone Number: 4089183400

LUST:

Global Id: T0608502137
Action Type: ENFORCEMENT
Date: 03/09/1999
Action: Closure/No Further Action Letter

Global Id: T0608502137
Action Type: Other
Date: 09/01/1998
Action: Leak Reported

Global Id: T0608502137
Action Type: RESPONSE
Date: 10/20/1998
Action: Other Report / Document

LUST:

Global Id: T0608502137
Status: Open - Case Begin Date
Status Date: 09/01/1998

Global Id: T0608502137
Status: Completed - Case Closed
Status Date: 03/09/1999

Map ID
Direction
Distance
Elevation

MAP FINDINGS

Site

Database(s)

EDR ID Number
EPA ID Number

F23 **RICHARD J FOX RESIDENCE**
WSW **1576 LUPTON**
1/4-1/2 **SAN JOSE, CA 95125**
0.362 mi.
1912 ft. **Site 2 of 3 in cluster F**

LUST **S103951277**
HIST CORTESE **N/A**

Relative: LUST SANTA CLARA:
Higher Name: RICHARD FOX RESIDENCE
 Address: 1576 LUPTON DR
Actual: City,State,Zip: SAN JOSE, CA
148 ft. Region: SANTA CLARA
 SCVWD ID: 07S1E30G01F
 Date Closed: 03/09/1999
 EDR Link ID: 07S1E30G01F

HIST CORTESE:
edr_fname: RICHARD J FOX RESIDENCE
edr_fadd1: 1576 LUPTON
City,State,Zip: SAN JOSE, CA 95125
Region: CORTESE
Facility County Code: 43
Reg By: LTNKA
Reg Id: 43-2325

F24 **RICHARD FOX RESIDENCE**
WSW **1576 LUPTON DR**
1/4-1/2 **SAN JOSE, CA 95125**
0.362 mi.
1912 ft. **Site 3 of 3 in cluster F**

LUST **S105512897**
HIST LUST **N/A**

Relative: LUST REG 2:
Higher Region: 2
Actual: Facility Id: Not reported
148 ft. Facility Status: Case Closed
 Case Number: 07S1E30G01f
 How Discovered: Not reported
 Leak Cause: Not reported
 Leak Source: Not reported
 Date Leak Confirmed: Not reported
 Oversight Program: LUST
 Prelim. Site Assesment Wokplan Submitted: Not reported
 Preliminary Site Assesment Began: Not reported
 Pollution Characterization Began: Not reported
 Pollution Remediation Plan Submitted: Not reported
 Date Remediation Action Underway: Not reported
 Date Post Remedial Action Monitoring Began: Not reported

HIST LUST SANTA CLARA:
Name: Richard Fox Residence
Address: 1576 Lupton Dr
City: San Jose
Region: SANTA CLARA
Region Code: 2
SCVWD ID: 07S1E30G01
Oversite Agency: SCVWD
Date Listed: 1999-03-09 00:00:00
Closed Date: 1999-03-09 00:00:00

Map ID
 Direction
 Distance
 Elevation

MAP FINDINGS

Site		Database(s)	EDR ID Number EPA ID Number
------	--	-------------	--------------------------------

25 NE 1/4-1/2 0.471 mi. 2485 ft.	ERNESTO GALARZA ELEMENTARY SCHOOL 1610 BIRD AVENUE SAN JOSE, CA 95125	ENVIROSTOR SCH	S104735527 N/A
---	--	---------------------------------	---------------------------------

Relative: ENVIROSTOR:
Lower Name: ERNESTO GALARZA ELEMENTARY SCHOOL
Actual: Address: 1610 BIRD AVENUE
122 ft. City,State,Zip: SAN JOSE, CA 95125
 Facility ID: 43010026
 Status: Certified
 Status Date: 10/23/2001
 Site Code: 204064
 Site Type: School Cleanup
 Site Type Detailed: School
 Acres: 7.6
 NPL: NO
 Regulatory Agencies: SMBRP
 Lead Agency: SMBRP
 Program Manager: Not reported
 Supervisor: Javier Hinojosa
 Division Branch: Northern California Schools & Santa Susana
 Assembly: 28
 Senate: 15
 Special Program: Not reported
 Restricted Use: NO
 Site Mgmt Req: NONE SPECIFIED
 Funding: School District
 Latitude: 37.30238
 Longitude: -121.8858
 APN: NONE SPECIFIED
 Past Use: * EDUCATIONAL SERVICES
 Potential COC: DDE DDT Chlordane Heptachlor epoxide Zinc Cobalt Endosulfan Copper and compounds Vanadium and compounds Nickel Barium and compounds Mercury (elemental * delta-BHC (delta-HCH Lead Dieldrin
 Confirmed COC: NONE SPECIFIED
 Potential Description: SOIL
 Alias Name: ERNESTO GALARZA ELEMENTARY SCHOOL
 Alias Type: Alternate Name
 Alias Name: SAN JOSE UNIFIED SCHOOL DISTRICT
 Alias Type: Alternate Name
 Alias Name: SAN JOSE USD-ERNESTO GALARZA ELEM. SCHL
 Alias Type: Alternate Name
 Alias Name: SAN JOSE USD/RIVER GLEN RECONSTRUCT./VCA
 Alias Type: Alternate Name
 Alias Name: 110021942656
 Alias Type: EPA (FRS #)
 Alias Name: 204036
 Alias Type: Project Code (Site Code)
 Alias Name: 204064
 Alias Type: Project Code (Site Code)
 Alias Name: 43010026
 Alias Type: Envirostor ID Number
 Completed Info:
 Completed Area Name: PROJECT WIDE
 Completed Sub Area Name: Not reported
 Completed Document Type: * CEQA
 Completed Date: 03/07/2001

Map ID
Direction
Distance
Elevation

MAP FINDINGS

Site

Database(s) EDR ID Number
EPA ID Number

ERNESTO GALARZA ELEMENTARY SCHOOL (Continued)

S104735527

Comments: Not reported

Completed Area Name: PROJECT WIDE
Completed Sub Area Name: Not reported
Completed Document Type: Cost Recovery Closeout Memo
Completed Date: 01/03/2002
Comments: Not reported

Completed Area Name: PROJECT WIDE
Completed Sub Area Name: Not reported
Completed Document Type: Site Inspections/Visit (Non LUR)
Completed Date: 06/27/2000
Comments: Not reported

Completed Area Name: PROJECT WIDE
Completed Sub Area Name: Not reported
Completed Document Type: Site Inspections/Visit (Non LUR)
Completed Date: 10/27/2000
Comments: Not reported

Completed Area Name: PROJECT WIDE
Completed Sub Area Name: Not reported
Completed Document Type: Site Inspections/Visit (Non LUR)
Completed Date: 11/03/2000
Comments: Not reported

Completed Area Name: PROJECT WIDE
Completed Sub Area Name: Not reported
Completed Document Type: Cost Recovery Closeout Memo
Completed Date: 01/03/2002
Comments: Not reported

Completed Area Name: PROJECT WIDE
Completed Sub Area Name: Not reported
Completed Document Type: Environmental Oversight Agreement
Completed Date: 08/18/2000
Comments: Not reported

Completed Area Name: PROJECT WIDE
Completed Sub Area Name: Not reported
Completed Document Type: Cost Recovery Closeout Memo
Completed Date: 12/07/2001
Comments: Not reported

Completed Area Name: PROJECT WIDE
Completed Sub Area Name: Not reported
Completed Document Type: Certification
Completed Date: 10/23/2001
Comments: Not reported

Completed Area Name: PROJECT WIDE
Completed Sub Area Name: Not reported
Completed Document Type: Standard Voluntary Agreement
Completed Date: 12/22/2000
Comments: Not reported

Completed Area Name: PROJECT WIDE

Map ID
Direction
Distance
Elevation

MAP FINDINGS

Site

Database(s)

EDR ID Number
EPA ID Number

ERNESTO GALARZA ELEMENTARY SCHOOL (Continued)

S104735527

Completed Sub Area Name: Not reported
Completed Document Type: Partial Site Approval
Completed Date: 12/27/2000
Comments: DTSC issued approval to begin construction on 6.13 acre portion of site. RAW needed for remaining 1.5 acre portion of site.

Completed Area Name: PROJECT WIDE
Completed Sub Area Name: Not reported
Completed Document Type: Preliminary Endangerment Assessment Report
Completed Date: 11/09/2000
Comments: DTSC reviewed the request for school construction and approved a 6.13 acre portion of the Ernesto Galarza Elementary School Site. DTSC approved the PEA report, prepared by IT Corporation, dated September 2000, with a further action required determination.

Completed Area Name: PROJECT WIDE
Completed Sub Area Name: Not reported
Completed Document Type: Removal Action Completion Report
Completed Date: 07/10/2001
Comments: Not reported

Completed Area Name: PROJECT WIDE
Completed Sub Area Name: Not reported
Completed Document Type: Removal Action Workplan
Completed Date: 03/07/2001
Comments: Not reported

Future Area Name: Not reported
Future Sub Area Name: Not reported
Future Document Type: Not reported
Future Due Date: Not reported
Schedule Area Name: Not reported
Schedule Sub Area Name: Not reported
Schedule Document Type: Not reported
Schedule Due Date: Not reported
Schedule Revised Date: Not reported

SCH:

Name: ERNESTO GALARZA ELEMENTARY SCHOOL
Address: 1610 BIRD AVENUE
City,State,Zip: SAN JOSE, CA 95125
Facility ID: 43010026
Site Type: School Cleanup
Site Type Detail: School
Site Mgmt. Req.: NONE SPECIFIED
Acres: 7.6
National Priorities List: NO
Cleanup Oversight Agencies: SMBRP
Lead Agency: SMBRP
Lead Agency Description: DTSC - Site Cleanup Program
Project Manager: Not reported
Supervisor: Javier Hinojosa
Division Branch: Northern California Schools & Santa Susana
Site Code: 204064
Assembly: 28
Senate: 15

Map ID
Direction
Distance
Elevation

MAP FINDINGS

Site

Database(s)

EDR ID Number
EPA ID Number

ERNESTO GALARZA ELEMENTARY SCHOOL (Continued)

S104735527

Special Program Status: Not reported
Status: Certified
Status Date: 10/23/2001
Restricted Use: NO
Funding: School District
Latitude: 37.30238
Longitude: -121.8858
APN: NONE SPECIFIED
Past Use: * EDUCATIONAL SERVICES
Potential COC: DDE, DDE, DDT, Chlordane, Heptachlor epoxide, Zinc, Cobalt, Endosulfan, Copper and compounds, Vanadium and compounds, Nickel, Barium and compounds, Mercury (elemental), * delta-BHC (delta-HCH, Lead, Dieldrin

Confirmed COC: NONE SPECIFIED
Potential Description: SOIL
Alias Name: ERNESTO GALARZA ELEMENTARY SCHOOL
Alias Type: Alternate Name
Alias Name: SAN JOSE UNIFIED SCHOOL DISTRICT
Alias Type: Alternate Name
Alias Name: SAN JOSE USD-ERNESTO GALARZA ELEM. SCHL
Alias Type: Alternate Name
Alias Name: SAN JOSE USD/RIVER GLEN RECONSTRUCT./VCA
Alias Type: Alternate Name
Alias Name: 110021942656
Alias Type: EPA (FRS #)
Alias Name: 204036
Alias Type: Project Code (Site Code)
Alias Name: 204064
Alias Type: Project Code (Site Code)
Alias Name: 43010026
Alias Type: Envirostor ID Number

Completed Info:

Completed Area Name: PROJECT WIDE
Completed Sub Area Name: Not reported
Completed Document Type: * CEQA
Completed Date: 03/07/2001
Comments: Not reported

Completed Area Name: PROJECT WIDE
Completed Sub Area Name: Not reported
Completed Document Type: Cost Recovery Closeout Memo
Completed Date: 01/03/2002
Comments: Not reported

Completed Area Name: PROJECT WIDE
Completed Sub Area Name: Not reported
Completed Document Type: Site Inspections/Visit (Non LUR)
Completed Date: 06/27/2000
Comments: Not reported

Completed Area Name: PROJECT WIDE
Completed Sub Area Name: Not reported
Completed Document Type: Site Inspections/Visit (Non LUR)
Completed Date: 10/27/2000
Comments: Not reported

Completed Area Name: PROJECT WIDE

Map ID
Direction
Distance
Elevation

MAP FINDINGS

Site

Database(s)

EDR ID Number
EPA ID Number

ERNESTO GALARZA ELEMENTARY SCHOOL (Continued)

S104735527

Completed Sub Area Name: Not reported
Completed Document Type: Site Inspections/Visit (Non LUR)
Completed Date: 11/03/2000
Comments: Not reported

Completed Area Name: PROJECT WIDE
Completed Sub Area Name: Not reported
Completed Document Type: Cost Recovery Closeout Memo
Completed Date: 01/03/2002
Comments: Not reported

Completed Area Name: PROJECT WIDE
Completed Sub Area Name: Not reported
Completed Document Type: Environmental Oversight Agreement
Completed Date: 08/18/2000
Comments: Not reported

Completed Area Name: PROJECT WIDE
Completed Sub Area Name: Not reported
Completed Document Type: Cost Recovery Closeout Memo
Completed Date: 12/07/2001
Comments: Not reported

Completed Area Name: PROJECT WIDE
Completed Sub Area Name: Not reported
Completed Document Type: Certification
Completed Date: 10/23/2001
Comments: Not reported

Completed Area Name: PROJECT WIDE
Completed Sub Area Name: Not reported
Completed Document Type: Standard Voluntary Agreement
Completed Date: 12/22/2000
Comments: Not reported

Completed Area Name: PROJECT WIDE
Completed Sub Area Name: Not reported
Completed Document Type: Partial Site Approval
Completed Date: 12/27/2000
Comments: DTSC issued approval to begin construction on 6.13 acre portion of site. RAW needed for remaining 1.5 acre portion of site.

Completed Area Name: PROJECT WIDE
Completed Sub Area Name: Not reported
Completed Document Type: Preliminary Endangerment Assessment Report
Completed Date: 11/09/2000
Comments: DTSC reviewed the request for school construction and approved a 6.13 acre portion of the Ernesto Galarza Elementary School Site. DTSC approved the PEA report, prepared by IT Corporation, dated September 2000, with a further action required determination.

Completed Area Name: PROJECT WIDE
Completed Sub Area Name: Not reported
Completed Document Type: Removal Action Completion Report
Completed Date: 07/10/2001
Comments: Not reported

Map ID
Direction
Distance
Elevation

MAP FINDINGS

Site

Database(s)

EDR ID Number
EPA ID Number

ERNESTO GALARZA ELEMENTARY SCHOOL (Continued)

S104735527

Completed Area Name: PROJECT WIDE
Completed Sub Area Name: Not reported
Completed Document Type: Removal Action Workplan
Completed Date: 03/07/2001
Comments: Not reported

Future Area Name: Not reported
Future Sub Area Name: Not reported
Future Document Type: Not reported
Future Due Date: Not reported
Schedule Area Name: Not reported
Schedule Sub Area Name: Not reported
Schedule Document Type: Not reported
Schedule Due Date: Not reported
Schedule Revised Date: Not reported

G26 SWIFT CLEANERS & DRAPERIES
NNE 1409 BIRD AVE
1/4-1/2 SAN JOSE, CA 95125
0.491 mi.
2591 ft. Site 1 of 2 in cluster G

CPS-SLIC S106661274
DRYCLEANERS N/A
CERS
HWTS

Relative:
Lower
Actual:
119 ft.

CPS-SLIC:
Name: SWIFT CLEANERS
Address: 1409 BIRD AVE
City,State,Zip: SAN JOSE, CA 95125
Region: STATE
Facility Status: Open - Verification Monitoring
Status Date: 07/10/2018
Global Id: SL0608503734
Lead Agency: SAN FRANCISCO BAY RWQCB (REGION 2)
Lead Agency Case Number: Not reported
Latitude: 37.306395
Longitude: -121.891134
Case Type: Cleanup Program Site
Case Worker: MD
Local Agency: Not reported
RB Case Number: 43S0987
File Location: Regional Board
Potential Media Affected: Other Groundwater (uses other than drinking water), Soil, Soil Vapor
Potential Contaminants of Concern: Tetrachloroethylene (PCE)
Site History: A soil vapor extraction system was operated at the site from August 2004 until April 2005. Soil vapor concentrations were significantly reduced, but still exceed screening levels. Groundwater was treated using in-situ injection of vegetable oil. Breakdown of VOCs in groundwater is occurring and groundwater monitoring is being performed.
Not reported

Click here to access the California GeoTracker records for this facility:

DRYCLEANERS:
Name: SWIFT CLEANERS & DRAPERIES
Address: 1409 BIRD AVE
City,State,Zip: SAN JOSE, CA 951250000
EPA Id: CAL000013907
NAICS Code: 81232
NAICS Description: Drycleaning and Laundry Services (except Coin-Operated)

Map ID
Direction
Distance
Elevation

MAP FINDINGS

Site

Database(s)

EDR ID Number
EPA ID Number

SWIFT CLEANERS & DRAPERIES (Continued)

S106661274

SIC Code: 7211
SIC Description: Power Laundries, Family and Commercial
Create Date: 11/14/1989
Facility Active: No
Inactive Date: 08/29/2005
Facility Addr2: Not reported
Owner Name: SWIFT CLEANERS & DRAPERIES
Owner Address: 1409 BIRD AVE
Owner Address 2: Not reported
Owner Telephone: 4082956417
Contact Name: HYE K. LEE OWNER
Contact Address: 1409 BIRD AVE
Contact Address 2: Not reported
Contact Telephone: 4082956417
Contact Fax: Not reported
Mailing Name: Not reported
Mailing Address 1: 1409 BIRD AVE #8
Mailing Address 2: Not reported
Mailing City: SAN JOSE
Mailing State: CA
Mailing Zip: 951251867
Owner Fax: Not reported
Region Code: 2
Latitude: 37.306837
Longitude: -121.890758

CERS:

Name: SWIFT CLEANERS
Address: 1409 BIRD AVE
City,State,Zip: SAN JOSE, CA 95125
Site ID: 201551
CERS ID: SL0608503734
CERS Description: Cleanup Program Site

Affiliation:

Affiliation Type Desc: Regional Board Caseworker
Entity Name: MADJID DELKASH - SAN FRANCISCO BAY RWQCB (REGION 2)
Entity Title: Not reported
Affiliation Address: 1515 CLAY ST SUITE 1400
Affiliation City: OAKLAND
Affiliation State: CA
Affiliation Country: Not reported
Affiliation Zip: Not reported
Affiliation Phone: Not reported

HWTS:

Name: SWIFT CLEANERS & DRAPERIES
Address: 1409 BIRD AVE
Address 2: Not reported
City,State,Zip: SAN JOSE, CA 951250000
EPA ID: CAL000013907
Inactive Date: 08/29/2005
Create Date: 11/14/1989
Last Act Date: 09/27/2005
Mailing Name: Not reported
Mailing Address: 1409 BIRD AVE #8

Map ID
Direction
Distance
Elevation

MAP FINDINGS

Site

Database(s)

EPA ID Number
EPA ID Number

SWIFT CLEANERS & DRAPERIES (Continued)

S106661274

Mailing Address 2: Not reported
Mailing City,State,Zip: SAN JOSE, CA 951251867
Owner Name: SWIFT CLEANERS & DRAPERIES
Owner Address: 1409 BIRD AVE
Owner Address 2: Not reported
Owner City,State,Zip: SAN JOSE, CA 951251867
Contact Name: HYE K. LEE OWNER
Contact Address: 1409 BIRD AVE
Contact Address 2: Not reported
City,State,Zip: SAN JOSE, CA 951250000

NAICS:
EPA ID: CAL000013907
Create Date: 2004-10-20 10:23:57.043
NAICS Code: 81232
NAICS Description: Drycleaning and Laundry Services (except Coin-Operated)
Issued EPA ID Date: 1989-11-14 00:00:00
Inactive Date: 2005-08-29 00:00:00
Facility Name: SWIFT CLEANERS & DRAPERIES
Facility Address: 1409 BIRD AVE
Facility Address 2: Not reported
Facility City: SAN JOSE
Facility County: Not reported
Facility State: CA
Facility Zip: 951250000

G27
NNE
1/4-1/2
0.491 mi.
2591 ft.

SWIFT CLEANERS
1409 BIRD AVE
SAN JOSE, CA

CPS-SLIC S106235068
N/A

Site 2 of 2 in cluster G

Relative:
Lower
Actual:
119 ft.

SLIC REG 2:
Region: 2
Facility ID: 43S0987
Facility Status: Pollution Characterization
Date Closed: Not reported
Local Case #: Not reported
How Discovered: Not reported
Leak Cause: Not reported
Leak Source: Not reported
Date Confirmed: Not reported
Date Prelim Site Assmnt Workplan Submitted: Not reported
Date Preliminary Site Assessment Began: Not reported
Date Pollution Characterization Began: Not reported
Date Remediation Plan Submitted: Not reported
Date Remedial Action Underway: Not reported
Date Post Remedial Action Monitoring Began: Not reported

Map ID
Direction
Distance
Elevation

MAP FINDINGS

Site

Database(s)

EDR ID Number
EPA ID Number

28 POLLEY PROPERTY
West 1445 CHERRY AVE
1/4-1/2 SAN JOSE, CA 95125
0.498 mi.
2630 ft.

LUST S102628471
HIST LUST N/A
Cortese
HIST CORTESE
CERS

Relative:
Higher

Actual:
145 ft.

LUST:
Name: POLLEY PROPERTY
Address: 1445 CHERRY AVE
City,State,Zip: SAN JOSE, CA 95125
Lead Agency: SANTA CLARA COUNTY LOP
Case Type: LUST Cleanup Site
Geo Track: http://geotracker.waterboards.ca.gov/profile_report.asp?global_id=T0608501989
Global Id: T0608501989
Latitude: 37.299958
Longitude: -121.904045
Status: Completed - Case Closed
Status Date: 05/20/1997
Case Worker: UST
RB Case Number: Not reported
Local Agency: SANTA CLARA COUNTY LOP
File Location: All Files are on GeoTracker or in the Local Agency Database
Local Case Number: Not reported
Potential Media Affect: Soil
Potential Contaminants of Concern: Heating Oil / Fuel Oil
Site History: Not reported

LUST:
Global Id: T0608501989
Contact Type: Regional Board Caseworker
Contact Name: Regional Water Board
Organization Name: SAN FRANCISCO BAY RWQCB (REGION 2)
Address: 1515 CLAY ST SUITE 1400
City: OAKLAND
Email: Not reported
Phone Number: Not reported

Global Id: T0608501989
Contact Type: Local Agency Caseworker
Contact Name: UST CASE WORKER
Organization Name: SANTA CLARA COUNTY LOP
Address: 1555 Berger Drive, Suite 300
City: SAN JOSE
Email: Not reported
Phone Number: 4089183400

LUST:
Global Id: T0608501989
Action Type: ENFORCEMENT
Date: 05/20/1997
Action: Closure/No Further Action Letter

Global Id: T0608501989
Action Type: Other
Date: 05/15/1997
Action: Leak Reported

Global Id: T0608501989
Action Type: RESPONSE

Map ID
Direction
Distance
Elevation

MAP FINDINGS

Site

Database(s) EDR ID Number
EPA ID Number

POLLEY PROPERTY (Continued)

S102628471

Date: 05/20/1997
Action: Other Report / Document

LUST:

Global Id: T0608501989
Status: Open - Case Begin Date
Status Date: 05/15/1997

Global Id: T0608501989
Status: Completed - Case Closed
Status Date: 05/20/1997

LUST REG 2:

Region: 2
Facility Id: Not reported
Facility Status: Case Closed
Case Number: 07S1E30C02f
How Discovered: Not reported
Leak Cause: Not reported
Leak Source: Not reported
Date Leak Confirmed: Not reported
Oversight Program: LUST
Prelim. Site Assessment Workplan Submitted: Not reported
Preliminary Site Assessment Began: Not reported
Pollution Characterization Began: Not reported
Pollution Remediation Plan Submitted: Not reported
Date Remediation Action Underway: Not reported
Date Post Remedial Action Monitoring Began: Not reported

LUST SANTA CLARA:

Name: POLLEY PROPERTY
Address: 1445 CHERRY AVE
City,State,Zip: SAN JOSE, CA
Region: SANTA CLARA
SCVWD ID: 07S1E30C02F
Date Closed: 05/20/1997
EDR Link ID: 07S1E30C02F

HIST LUST SANTA CLARA:

Name: Polley Property
Address: 1445 Cherry Ave
City: San Jose
Region: SANTA CLARA
Region Code: 2
SCVWD ID: 07S1E30C02
Oversite Agency: SCVWD
Date Listed: 1997-05-20 00:00:00
Closed Date: 1997-05-20 00:00:00

CORTESE:

Name: POLLEY PROPERTY
Address: 1445 CHERRY AVE
City,State,Zip: SAN JOSE, CA 95125
Region: CORTESE

Map ID
Direction
Distance
Elevation

MAP FINDINGS

Site

Database(s)

EDR ID Number
EPA ID Number

POLLEY PROPERTY (Continued)

S102628471

Envirostor Id: Not reported
Global ID: T0608501989
Site/Facility Type: LUST CLEANUP SITE
Cleanup Status: COMPLETED - CASE CLOSED
Status Date: Not reported
Site Code: Not reported
Latitude: Not reported
Longitude: Not reported
Owner: Not reported
Enf Type: Not reported
Swat R: Not reported
Flag: active
Order No: Not reported
Waste Discharge System No: Not reported
Effective Date: Not reported
Region 2: Not reported
WID Id: Not reported
Solid Waste Id No: Not reported
Waste Management Uit Name: Not reported
File Name: Active Open

HIST CORTESE:

edr_fname: POLLEY PROPERTY
edr_fadd1: 1445 CHERRY
City,State,Zip: SAN JOSE, CA
Region: CORTESE
Facility County Code: 43
Reg By: LTNKA
Reg Id: 43-2165

CERS:

Name: POLLEY PROPERTY
Address: 1445 CHERRY AVE
City,State,Zip: SAN JOSE, CA 95125
Site ID: 208797
CERS ID: T0608501989
CERS Description: Leaking Underground Storage Tank Cleanup Site

Affiliation:

Affiliation Type Desc: Local Agency Caseworker
Entity Name: UST CASE WORKER - SANTA CLARA COUNTY LOP
Entity Title: Not reported
Affiliation Address: 1555 Berger Drive, Suite 300
Affiliation City: SAN JOSE
Affiliation State: CA
Affiliation Country: Not reported
Affiliation Zip: Not reported
Affiliation Phone: 4089183400

Affiliation Type Desc: Regional Board Caseworker
Entity Name: Regional Water Board - SAN FRANCISCO BAY RWQCB (REGION 2)
Entity Title: Not reported
Affiliation Address: 1515 CLAY ST SUITE 1400
Affiliation City: OAKLAND
Affiliation State: CA
Affiliation Country: Not reported
Affiliation Zip: Not reported

Map ID
Direction
Distance
Elevation

MAP FINDINGS

Site

Database(s)
EDR ID Number
EPA ID Number

POLLEY PROPERTY (Continued)

S102628471

Affiliation Phone: Not reported

29
NNE
1/2-1
0.797 mi.
4207 ft.

THRIFTY #039 (ARCO #5384)
545 ALMA ST
SAN JOSE, CA 95110

LUST S100179166
HIST LUST N/A
HIST UST
HIST CORTESE
Notify 65

Relative:
Lower
Actual:
114 ft.

LUST REG 2:
Region: 2
Facility Id: Not reported
Facility Status: Remedial action (cleanup) Underway
Case Number: 07S1E20L01f
How Discovered: Not reported
Leak Cause: Not reported
Leak Source: Not reported
Date Leak Confirmed: Not reported
Oversight Program: LUST
Prelim. Site Assessment Workplan Submitted: Not reported
Preliminary Site Assessment Began: 6/8/1988
Pollution Characterization Began: 1/28/1991
Pollution Remediation Plan Submitted: Not reported
Date Remediation Action Underway: 4/29/2004
Date Post Remedial Action Monitoring Began: Not reported

LUST SANTA CLARA:

Name: THRIFTY #039 (ARCO #5384)
Address: 545 ALMA ST
City,State,Zip: SAN JOSE, CA
Region: SANTA CLARA
SCVWD ID: 07S1E20L01F
Date Closed: Not reported
EDR Link ID: 07S1E20L01F

HIST LUST SANTA CLARA:

Name: Thrifty #039 (ARCO #5384)
Address: 545 Alma St
City: San Jose
Region: SANTA CLARA
Region Code: 2
SCVWD ID: 07S1E20L01
Oversite Agency: SCCDEH
Date Listed: 1987-01-01 00:00:00
Closed Date: Not reported

HIST UST:

Name: THRIFTY OIL STN 039
Address: 545 ALMA STREET
City,State,Zip: SAN JOSE, CA 95125
File Number: 000209B8
URL: <http://geotracker.waterboards.ca.gov/ustpdfs/pdf/000209B8.pdf>
Region: Not reported
Facility ID: Not reported
Facility Type: Not reported
Other Type: Not reported

Map ID
Direction
Distance
Elevation

MAP FINDINGS

Site

Database(s)

EDR ID Number
EPA ID Number

THRIFTY #039 (ARCO #5384) (Continued)

S100179166

Contact Name: Not reported
Telephone: Not reported
Owner Name: Not reported
Owner Address: Not reported
Owner City,St,Zip: Not reported
Total Tanks: Not reported

Tank Num: Not reported
Container Num: Not reported
Year Installed: Not reported
Tank Capacity: Not reported
Tank Used for: Not reported
Type of Fuel: Not reported
Container Construction Thickness: Not reported
Leak Detection: Not reported

[Click here for Geo Tracker PDF:](#)

HIST CORTESE:

edr_fname: THRIFTY OIL
edr_fadd1: 545 ALMA
City,State,Zip: SAN JOSE, CA 95125
Region: CORTESE
Facility County Code: 43
Reg By: LTNKA
Reg Id: 43-1466

NOTIFY 65:

Name: ARCO SERVICE STATION 5384
Address: 545 ALMA
City,State,Zip: SAN JOSE, CA 93212
Date Reported: Not reported
Staff Initials: Not reported
Board File Number: Not reported
Facility Type: Not reported
Discharge Date: Not reported
Issue Date: Not reported
Incident Description: Not reported
Global ID: Not reported
Status: Not reported

30
NNW
1/2-1
0.852 mi.
4499 ft.

**WILLOW GLEN RIGHT OF WAY
LONUS STREET
SAN JOSE, CA 95126**

**ENVIROSTOR S106984032
VCP N/A**

**Relative:
Lower
Actual:
116 ft.**

ENVIROSTOR:
Name: WILLOW GLEN RIGHT OF WAY
Address: LONUS STREET
City,State,Zip: SAN JOSE, CA 95126
Facility ID: 43400003
Status: Certified
Status Date: 03/06/2013
Site Code: 201607
Site Type: Voluntary Cleanup
Site Type Detailed: Voluntary Cleanup

Map ID
Direction
Distance
Elevation

MAP FINDINGS

Site

Database(s) EDR ID Number
EPA ID Number

WILLOW GLEN RIGHT OF WAY (Continued)

S106984032

Acres: 10
NPL: NO
Regulatory Agencies: SMBRP
Lead Agency: SMBRP
Program Manager: Not reported
Supervisor: Mark Piros
Division Branch: Cleanup Berkeley
Assembly: 28
Senate: 15
Special Program: Voluntary Cleanup Program
Restricted Use: NO
Site Mgmt Req: NONE SPECIFIED
Funding: Responsible Party
Latitude: 37.31144
Longitude: -121.8979
APN: 264-11-100, 264-54-067, 264-56-108, 429-01-051, 434-19-046
Past Use: RAILROAD RIGHT OF WAY
Potential COC: Arsenic Lead Polynuclear aromatic hydrocarbons (PAHs)
Confirmed COC: Arsenic Lead Polynuclear aromatic hydrocarbons (PAHs)
Potential Description: SOIL
Alias Name: FRMR WLLW GLEN ROW AKA:RAILS TO TRAILS
Alias Type: Alternate Name
Alias Name: Milpitas Hook
Alias Type: Alternate Name
Alias Name: 264-11-100
Alias Type: APN
Alias Name: 264-54-067
Alias Type: APN
Alias Name: 264-56-108
Alias Type: APN
Alias Name: 429-01-051
Alias Type: APN
Alias Name: 434-19-046
Alias Type: APN
Alias Name: 110033620197
Alias Type: EPA (FRS #)
Alias Name: 201607
Alias Type: Project Code (Site Code)
Alias Name: 43400003
Alias Type: Envirostor ID Number

Completed Info:

Completed Area Name: PROJECT WIDE
Completed Sub Area Name: Not reported
Completed Document Type: Standard Voluntary Agreement
Completed Date: 07/21/2005
Comments: VCA signed with Union Pacific to characterize and cleanup this right-of-way.

Completed Area Name: PROJECT WIDE
Completed Sub Area Name: Not reported
Completed Document Type: Remedial Investigation Workplan
Completed Date: 03/30/2006
Comments: Approved RI Workplan for soil sampling along right-of-way.

Completed Area Name: PROJECT WIDE
Completed Sub Area Name: Not reported
Completed Document Type: Remedial Investigation Report

Map ID
Direction
Distance
Elevation

Site

MAP FINDINGS

Database(s)
EDR ID Number
EPA ID Number

WILLOW GLEN RIGHT OF WAY (Continued)

S106984032

Completed Date: 11/27/2006
Comments: Approval of Ri and next step submittal of draft RAW in 60 days.

Completed Area Name: PROJECT WIDE
Completed Sub Area Name: Not reported
Completed Document Type: Removal Action Workplan
Completed Date: 11/10/2010
Comments: Final RAW approved by DTSC. The cleanup will involve excavating and disposing approximately 14,000 cubic yards of contaminated soil at a permitted landfill.

Completed Area Name: PROJECT WIDE
Completed Sub Area Name: Not reported
Completed Document Type: Community Profile
Completed Date: 07/28/2006
Comments: Public Participation has signed the Community Profile.

Completed Area Name: PROJECT WIDE
Completed Sub Area Name: Not reported
Completed Document Type: Fieldwork
Completed Date: 05/15/2006
Comments: Sampling activities completed.

Completed Area Name: PROJECT WIDE
Completed Sub Area Name: Not reported
Completed Document Type: Fact Sheets
Completed Date: 07/28/2010
Comments: Fact sheet completed by public participation.

Completed Area Name: PROJECT WIDE
Completed Sub Area Name: Not reported
Completed Document Type: Public Notice
Completed Date: 08/27/2010
Comments: A notice was published in the San Jose Mercury News to announce the public comment period on the Draft Removal Action Workplan.

Completed Area Name: PROJECT WIDE
Completed Sub Area Name: Not reported
Completed Document Type: Fieldwork
Completed Date: 09/23/2011
Comments: Fieldwork complete, including excavation, backfill, compaction and hydroseeding.

Completed Area Name: PROJECT WIDE
Completed Sub Area Name: Not reported
Completed Document Type: Removal Action Completion Report
Completed Date: 02/15/2012
Comments: Not reported

Completed Area Name: PROJECT WIDE
Completed Sub Area Name: Not reported
Completed Document Type: Remedial Investigation Workplan
Completed Date: 04/19/2006
Comments: Remedial Investigation Workplan Addendum approved which moves sampling locations out of areas needing encroachment permits, so as not to delay sampling.

Map ID
Direction
Distance
Elevation

MAP FINDINGS

Site

Database(s)

EDR ID Number
EPA ID Number

WILLOW GLEN RIGHT OF WAY (Continued)

S106984032

Completed Area Name: PROJECT WIDE
Completed Sub Area Name: Not reported
Completed Document Type: Preliminary Endangerment Assessment Report
Completed Date: 08/24/2010
Comments: ..

Completed Area Name: PROJECT WIDE
Completed Sub Area Name: Not reported
Completed Document Type: Work Notice
Completed Date: 04/05/2011
Comments: Revised mailing list approved, work notice will be sent soon.

Completed Area Name: PROJECT WIDE
Completed Sub Area Name: Not reported
Completed Document Type: Work Notice
Completed Date: 07/26/2011
Comments: Postcard sent updating community that work hours have changed from 7am to 5pm, as approved by the City of San Jose.

Completed Area Name: PROJECT WIDE
Completed Sub Area Name: Not reported
Completed Document Type: Removal Action Design
Completed Date: 02/23/2012
Comments: Not reported

Completed Area Name: PROJECT WIDE
Completed Sub Area Name: Not reported
Completed Document Type: Fieldwork
Completed Date: 04/13/2012
Comments: Soil sampling of areas at the edge of the right-of-way where confirmation sampling showed exceedances of the cleanup levels has been completed. Laboratory results are expected soon.

Completed Area Name: PROJECT WIDE
Completed Sub Area Name: Not reported
Completed Document Type: Removal Action Completion Report
Completed Date: 02/12/2013
Comments: Not reported

Completed Area Name: PROJECT WIDE
Completed Sub Area Name: Not reported
Completed Document Type: Site Characterization Report
Completed Date: 07/13/2012
Comments: Remaining areas with residual arsenic above the cleanup level characterized; additional soil removal will proceed soon.

Completed Area Name: PROJECT WIDE
Completed Sub Area Name: Not reported
Completed Document Type: Work Notice
Completed Date: 09/11/2012
Comments: Work Notice completed, which alerts community of excavation to remove remaining patches of soil that were difficult to reach during main excavation last year.

Completed Area Name: PROJECT WIDE
Completed Sub Area Name: Not reported
Completed Document Type: Fieldwork

Map ID
Direction
Distance
Elevation

MAP FINDINGS

Site

Database(s)

EDR ID Number
EPA ID Number

WILLOW GLEN RIGHT OF WAY (Continued)

S106984032

Completed Date: 09/28/2012
Comments: All planned additional excavation completed in sections A, D, and E.

Completed Area Name: PROJECT WIDE
Completed Sub Area Name: Not reported
Completed Document Type: Fieldwork
Completed Date: 06/29/2012
Comments: Sampling lot adjacent to Section A of the Right-of-Way completed.

Completed Area Name: PROJECT WIDE
Completed Sub Area Name: Not reported
Completed Document Type: Technical Report
Completed Date: 10/27/2004
Comments: Work done before VCA was sign, no letter needed.

Completed Area Name: PROJECT WIDE
Completed Sub Area Name: Not reported
Completed Document Type: CEQA - Notice of Exemption
Completed Date: 10/04/2010
Comments: NOE signed

Completed Area Name: PROJECT WIDE
Completed Sub Area Name: Not reported
Completed Document Type: Certification
Completed Date: 03/06/2013
Comments: DTSC certified the completion of the removal action at the Site. The Site has been cleaned up to levels that allow for unrestricted land use and no further action is required.

Completed Area Name: PROJECT WIDE
Completed Sub Area Name: Not reported
Completed Document Type: Annual Oversight Cost Estimate
Completed Date: 10/07/2010
Comments: Not reported

Completed Area Name: PROJECT WIDE
Completed Sub Area Name: Not reported
Completed Document Type: Annual Oversight Cost Estimate
Completed Date: 12/14/2011
Comments: Not reported

Future Area Name: Not reported
Future Sub Area Name: Not reported
Future Document Type: Not reported
Future Due Date: Not reported
Schedule Area Name: Not reported
Schedule Sub Area Name: Not reported
Schedule Document Type: Not reported
Schedule Due Date: Not reported
Schedule Revised Date: Not reported

VCP:
Name: WILLOW GLEN RIGHT OF WAY
Address: LONUS STREET
City,State,Zip: SAN JOSE, CA 95126
Facility ID: 43400003
Site Type: Voluntary Cleanup

Map ID
Direction
Distance
Elevation

MAP FINDINGS

Site

Database(s)

EDR ID Number
EPA ID Number

WILLOW GLEN RIGHT OF WAY (Continued)

S106984032

Site Type Detail: Voluntary Cleanup
Site Mgmt. Req.: NONE SPECIFIED
Acres: 10
National Priorities List: NO
Cleanup Oversight Agencies: SMBRP
Lead Agency: SMBRP
Lead Agency Description: DTSC - Site Cleanup Program
Project Manager: Not reported
Supervisor: Mark Piros
Division Branch: Cleanup Berkeley
Site Code: 201607
Assembly: 28
Senate: 15
Special Programs Code: Voluntary Cleanup Program
Status: Certified
Status Date: 03/06/2013
Restricted Use: NO
Funding: Responsible Party
Lat/Long: 37.31144 / -121.8979
APN: 264-11-100, 264-54-067, 264-56-108, 429-01-051, 434-19-046
Past Use: RAILROAD RIGHT OF WAY
Potential COC: 30001, 30013, 30019
Confirmed COC: 30001,30013,30019
Potential Description: SOIL
Alias Name: FRMR WLLW GLEN ROW AKA:RAILS TO TRAILS
Alias Type: Alternate Name
Alias Name: Milpitas Hook
Alias Type: Alternate Name
Alias Name: 264-11-100
Alias Type: APN
Alias Name: 264-54-067
Alias Type: APN
Alias Name: 264-56-108
Alias Type: APN
Alias Name: 429-01-051
Alias Type: APN
Alias Name: 434-19-046
Alias Type: APN
Alias Name: 110033620197
Alias Type: EPA (FRS #)
Alias Name: 201607
Alias Type: Project Code (Site Code)
Alias Name: 43400003
Alias Type: Envirostor ID Number

Completed Info:

Completed Area Name: PROJECT WIDE
Completed Sub Area Name: Not reported
Completed Document Type: Standard Voluntary Agreement
Completed Date: 07/21/2005
Comments: VCA signed with Union Pacific to characterize and cleanup this right-of-way.

Completed Area Name: PROJECT WIDE
Completed Sub Area Name: Not reported
Completed Document Type: Remedial Investigation Workplan
Completed Date: 03/30/2006
Comments: Approved RI Workplan for soil sampling along right-of-way.

Map ID
Direction
Distance
Elevation

MAP FINDINGS

Site

Database(s)

EDR ID Number
EPA ID Number

WILLOW GLEN RIGHT OF WAY (Continued)

S106984032

Completed Area Name: PROJECT WIDE
Completed Sub Area Name: Not reported
Completed Document Type: Remedial Investigation Report
Completed Date: 11/27/2006
Comments: Approval of Ri and next step submittal of draft RAW in 60 days.

Completed Area Name: PROJECT WIDE
Completed Sub Area Name: Not reported
Completed Document Type: Removal Action Workplan
Completed Date: 11/10/2010
Comments: Final RAW approved by DTSC. The cleanup will involve excavating and disposing approximately 14,000 cubic yards of contaminated soil at a permitted landfill.

Completed Area Name: PROJECT WIDE
Completed Sub Area Name: Not reported
Completed Document Type: Community Profile
Completed Date: 07/28/2006
Comments: Public Participation has signed the Community Profile.

Completed Area Name: PROJECT WIDE
Completed Sub Area Name: Not reported
Completed Document Type: Fieldwork
Completed Date: 05/15/2006
Comments: Sampling activities completed.

Completed Area Name: PROJECT WIDE
Completed Sub Area Name: Not reported
Completed Document Type: Fact Sheets
Completed Date: 07/28/2010
Comments: Fact sheet completed by public participation.

Completed Area Name: PROJECT WIDE
Completed Sub Area Name: Not reported
Completed Document Type: Public Notice
Completed Date: 08/27/2010
Comments: A notice was published in the San Jose Mercury News to announce the public comment period on the Draft Removal Action Workplan.

Completed Area Name: PROJECT WIDE
Completed Sub Area Name: Not reported
Completed Document Type: Fieldwork
Completed Date: 09/23/2011
Comments: Fieldwork complete, including excavation, backfill, compaction and hydroseeding.

Completed Area Name: PROJECT WIDE
Completed Sub Area Name: Not reported
Completed Document Type: Removal Action Completion Report
Completed Date: 02/15/2012
Comments: Not reported

Completed Area Name: PROJECT WIDE
Completed Sub Area Name: Not reported
Completed Document Type: Remedial Investigation Workplan
Completed Date: 04/19/2006
Comments: Remedial Investigation Workplan Addendum approved which moves

Map ID
Direction
Distance
Elevation

MAP FINDINGS

Site

Database(s)

EDR ID Number
EPA ID Number

WILLOW GLEN RIGHT OF WAY (Continued)

S106984032

sampling locations out of areas needing encroachment permits, so as not to delay sampling.

Completed Area Name: PROJECT WIDE
Completed Sub Area Name: Not reported
Completed Document Type: Preliminary Endangerment Assessment Report
Completed Date: 08/24/2010
Comments: ..

Completed Area Name: PROJECT WIDE
Completed Sub Area Name: Not reported
Completed Document Type: Work Notice
Completed Date: 04/05/2011
Comments: Revised mailing list approved, work notice will be sent soon.

Completed Area Name: PROJECT WIDE
Completed Sub Area Name: Not reported
Completed Document Type: Work Notice
Completed Date: 07/26/2011
Comments: Postcard sent updating community that work hours have changed from 7am to 5pm, as approved by the City of San Jose.

Completed Area Name: PROJECT WIDE
Completed Sub Area Name: Not reported
Completed Document Type: Removal Action Design
Completed Date: 02/23/2012
Comments: Not reported

Completed Area Name: PROJECT WIDE
Completed Sub Area Name: Not reported
Completed Document Type: Fieldwork
Completed Date: 04/13/2012
Comments: Soil sampling of areas at the edge of the right-of-way where confirmation sampling showed exceedances of the cleanup levels has been completed. Laboratory results are expected soon.

Completed Area Name: PROJECT WIDE
Completed Sub Area Name: Not reported
Completed Document Type: Removal Action Completion Report
Completed Date: 02/12/2013
Comments: Not reported

Completed Area Name: PROJECT WIDE
Completed Sub Area Name: Not reported
Completed Document Type: Site Characterization Report
Completed Date: 07/13/2012
Comments: Remaining areas with residual arsenic above the cleanup level characterized; additional soil removal will proceed soon.

Completed Area Name: PROJECT WIDE
Completed Sub Area Name: Not reported
Completed Document Type: Work Notice
Completed Date: 09/11/2012
Comments: Work Notice completed, which alerts community of excavation to remove remaining patches of soil that were difficult to reach during main excavation last year.

Map ID
Direction
Distance
Elevation

MAP FINDINGS

Site

Database(s)

EDR ID Number
EPA ID Number

WILLOW GLEN RIGHT OF WAY (Continued)

S106984032

Completed Area Name: PROJECT WIDE
Completed Sub Area Name: Not reported
Completed Document Type: Fieldwork
Completed Date: 09/28/2012
Comments: All planned additional excavation completed in sections A, D, and E.

Completed Area Name: PROJECT WIDE
Completed Sub Area Name: Not reported
Completed Document Type: Fieldwork
Completed Date: 06/29/2012
Comments: Sampling lot adjacent to Section A of the Right-of-Way completed.

Completed Area Name: PROJECT WIDE
Completed Sub Area Name: Not reported
Completed Document Type: Technical Report
Completed Date: 10/27/2004
Comments: Work done before VCA was sign, no letter needed.

Completed Area Name: PROJECT WIDE
Completed Sub Area Name: Not reported
Completed Document Type: CEQA - Notice of Exemption
Completed Date: 10/04/2010
Comments: NOE signed

Completed Area Name: PROJECT WIDE
Completed Sub Area Name: Not reported
Completed Document Type: Certification
Completed Date: 03/06/2013
Comments: DTSC certified the completion of the removal action at the Site. The Site has been cleaned up to levels that allow for unrestricted land use and no further action is required.

Completed Area Name: PROJECT WIDE
Completed Sub Area Name: Not reported
Completed Document Type: Annual Oversight Cost Estimate
Completed Date: 10/07/2010
Comments: Not reported

Completed Area Name: PROJECT WIDE
Completed Sub Area Name: Not reported
Completed Document Type: Annual Oversight Cost Estimate
Completed Date: 12/14/2011
Comments: Not reported

Future Area Name: Not reported
Future Sub Area Name: Not reported
Future Document Type: Not reported
Future Due Date: Not reported
Schedule Area Name: Not reported
Schedule Sub Area Name: Not reported
Schedule Document Type: Not reported
Schedule Due Date: Not reported
Schedule Revised Date: Not reported

Map ID
Direction
Distance
Elevation

MAP FINDINGS

Site

Database(s) EDR ID Number
EPA ID Number

31
NNW
1/2-1
0.909 mi.
4800 ft.

RIVER GLEN K-8 AT BROADWAY CENTER
1088 BROADWAY AVENUE
SAN JOSE, CA 95125

ENVIROSTOR S118756961
SCH N/A

Relative:
Lower
Actual:
120 ft.

ENVIROSTOR:
Name: RIVER GLEN K-8 AT BROADWAY CENTER
Address: 1088 BROADWAY AVENUE
City,State,Zip: SAN JOSE, CA 95125
Facility ID: 43820005
Status: No Action Required
Status Date: 06/19/2000
Site Code: 204038
Site Type: School Investigation
Site Type Detailed: School
Acres: 4.6
NPL: NO
Regulatory Agencies: SMBRP
Lead Agency: SMBRP
Program Manager: Not reported
Supervisor: Charles Ridenour
Division Branch: Northern California Schools & Santa Susana
Assembly: 28
Senate: 15
Special Program: Not reported
Restricted Use: NO
Site Mgmt Req: NONE SPECIFIED
Funding: School District
Latitude: 37.311
Longitude: -121.9012
APN: NONE SPECIFIED
Past Use: * EDUCATIONAL SERVICES
Potential COC: NONE SPECIFIED No Contaminants found
Confirmed COC: NONE SPECIFIED
Potential Description: NMA
Alias Name: RIVER GLEN K-8 AT BROADWAY CENTER
Alias Type: Alternate Name
Alias Name: SAN JOSE UNIFIED SCHOOL DISTRICT
Alias Type: Alternate Name
Alias Name: SAN JOSE USD-RIVER GLEN K-8 @ BRDWDY/CDE
Alias Type: Alternate Name
Alias Name: 204038
Alias Type: Project Code (Site Code)
Alias Name: 43820005
Alias Type: Envirostor ID Number

Completed Info:
Completed Area Name: PROJECT WIDE
Completed Sub Area Name: Not reported
Completed Document Type: Cost Recovery Closeout Memo
Completed Date: 01/30/2002
Comments: Not reported

Completed Area Name: PROJECT WIDE
Completed Sub Area Name: Not reported
Completed Document Type: Site Inspections/Visit (Non LUR)
Completed Date: 07/13/2000
Comments: Not reported

Map ID
Direction
Distance
Elevation

MAP FINDINGS

Site

Database(s)

EDR ID Number
EPA ID Number

RIVER GLEN K-8 AT BROADWAY CENTER (Continued)

S118756961

Completed Area Name: PROJECT WIDE
Completed Sub Area Name: Not reported
Completed Document Type: Phase 1
Completed Date: 07/14/2000
Comments: Not reported

Future Area Name: Not reported
Future Sub Area Name: Not reported
Future Document Type: Not reported
Future Due Date: Not reported
Schedule Area Name: Not reported
Schedule Sub Area Name: Not reported
Schedule Document Type: Not reported
Schedule Due Date: Not reported
Schedule Revised Date: Not reported

SCH:

Name: RIVER GLEN K-8 AT BROADWAY CENTER
Address: 1088 BROADWAY AVENUE
City,State,Zip: SAN JOSE, CA 95125
Facility ID: 43820005
Site Type: School Investigation
Site Type Detail: School
Site Mgmt. Req.: NONE SPECIFIED
Acres: 4.6
National Priorities List: NO
Cleanup Oversight Agencies: SMBRP
Lead Agency: SMBRP
Lead Agency Description: DTSC - Site Cleanup Program
Project Manager: Not reported
Supervisor: Charles Ridenour
Division Branch: Northern California Schools & Santa Susana
Site Code: 204038
Assembly: 28
Senate: 15
Special Program Status: Not reported
Status: No Action Required
Status Date: 06/19/2000
Restricted Use: NO
Funding: School District
Latitude: 37.311
Longitude: -121.9012
APN: NONE SPECIFIED
Past Use: * EDUCATIONAL SERVICES
Potential COC: NONE SPECIFIED, No Contaminants found
Confirmed COC: NONE SPECIFIED
Potential Description: NMA
Alias Name: RIVER GLEN K-8 AT BROADWAY CENTER
Alias Type: Alternate Name
Alias Name: SAN JOSE UNIFIED SCHOOL DISTRICT
Alias Type: Alternate Name
Alias Name: SAN JOSE USD-RIVER GLEN K-8 @ BRDWY/CDE
Alias Type: Alternate Name
Alias Name: 204038
Alias Type: Project Code (Site Code)
Alias Name: 43820005

Map ID
Direction
Distance
Elevation

MAP FINDINGS

Site

Database(s)

EDR ID Number
EPA ID Number

RIVER GLEN K-8 AT BROADWAY CENTER (Continued)

S118756961

Alias Type: Envirostor ID Number

Completed Info:

Completed Area Name: PROJECT WIDE
Completed Sub Area Name: Not reported
Completed Document Type: Cost Recovery Closeout Memo
Completed Date: 01/30/2002
Comments: Not reported

Completed Area Name: PROJECT WIDE
Completed Sub Area Name: Not reported
Completed Document Type: Site Inspections/Visit (Non LUR)
Completed Date: 07/13/2000
Comments: Not reported

Completed Area Name: PROJECT WIDE
Completed Sub Area Name: Not reported
Completed Document Type: Phase 1
Completed Date: 07/14/2000
Comments: Not reported

Future Area Name: Not reported
Future Sub Area Name: Not reported
Future Document Type: Not reported
Future Due Date: Not reported
Schedule Area Name: Not reported
Schedule Sub Area Name: Not reported
Schedule Document Type: Not reported
Schedule Due Date: Not reported
Schedule Revised Date: Not reported

Count: 1 records.

ORPHAN SUMMARY

City	EDR ID	Site Name	Site Address	Zip	Database(s)
SAN JOSE	S107537608		AT JUNCTION OFF LINCOLN		CDL

GOVERNMENT RECORDS SEARCHED / DATA CURRENCY TRACKING

To maintain currency of the following federal and state databases, EDR contacts the appropriate governmental agency on a monthly or quarterly basis, as required.

Number of Days to Update: Provides confirmation that EDR is reporting records that have been updated within 90 days from the date the government agency made the information available to the public.

STANDARD ENVIRONMENTAL RECORDS

Federal NPL site list

NPL: National Priority List

National Priorities List (Superfund). The NPL is a subset of CERCLIS and identifies over 1,200 sites for priority cleanup under the Superfund Program. NPL sites may encompass relatively large areas. As such, EDR provides polygon coverage for over 1,000 NPL site boundaries produced by EPA's Environmental Photographic Interpretation Center (EPIC) and regional EPA offices.

Date of Government Version: 04/27/2021	Source: EPA
Date Data Arrived at EDR: 05/03/2021	Telephone: N/A
Date Made Active in Reports: 05/19/2021	Last EDR Contact: 06/29/2021
Number of Days to Update: 16	Next Scheduled EDR Contact: 10/11/2021
	Data Release Frequency: Quarterly

NPL Site Boundaries

Sources:

EPA's Environmental Photographic Interpretation Center (EPIC)
Telephone: 202-564-7333

EPA Region 1
Telephone 617-918-1143

EPA Region 6
Telephone: 214-655-6659

EPA Region 3
Telephone 215-814-5418

EPA Region 7
Telephone: 913-551-7247

EPA Region 4
Telephone 404-562-8033

EPA Region 8
Telephone: 303-312-6774

EPA Region 5
Telephone 312-886-6686

EPA Region 9
Telephone: 415-947-4246

EPA Region 10
Telephone 206-553-8665

Proposed NPL: Proposed National Priority List Sites

A site that has been proposed for listing on the National Priorities List through the issuance of a proposed rule in the Federal Register. EPA then accepts public comments on the site, responds to the comments, and places on the NPL those sites that continue to meet the requirements for listing.

Date of Government Version: 04/27/2021	Source: EPA
Date Data Arrived at EDR: 05/03/2021	Telephone: N/A
Date Made Active in Reports: 05/19/2021	Last EDR Contact: 06/29/2021
Number of Days to Update: 16	Next Scheduled EDR Contact: 10/11/2021
	Data Release Frequency: Quarterly

NPL LIENS: Federal Superfund Liens

Federal Superfund Liens. Under the authority granted the USEPA by CERCLA of 1980, the USEPA has the authority to file liens against real property in order to recover remedial action expenditures or when the property owner received notification of potential liability. USEPA compiles a listing of filed notices of Superfund Liens.

GOVERNMENT RECORDS SEARCHED / DATA CURRENCY TRACKING

Date of Government Version: 10/15/1991
Date Data Arrived at EDR: 02/02/1994
Date Made Active in Reports: 03/30/1994
Number of Days to Update: 56

Source: EPA
Telephone: 202-564-4267
Last EDR Contact: 08/15/2011
Next Scheduled EDR Contact: 11/28/2011
Data Release Frequency: No Update Planned

Federal Delisted NPL site list

Delisted NPL: National Priority List Deletions

The National Oil and Hazardous Substances Pollution Contingency Plan (NCP) establishes the criteria that the EPA uses to delete sites from the NPL. In accordance with 40 CFR 300.425.(e), sites may be deleted from the NPL where no further response is appropriate.

Date of Government Version: 04/27/2021
Date Data Arrived at EDR: 05/03/2021
Date Made Active in Reports: 05/19/2021
Number of Days to Update: 16

Source: EPA
Telephone: N/A
Last EDR Contact: 06/29/2021
Next Scheduled EDR Contact: 10/11/2021
Data Release Frequency: Quarterly

Federal CERCLIS list

FEDERAL FACILITY: Federal Facility Site Information listing

A listing of National Priority List (NPL) and Base Realignment and Closure (BRAC) sites found in the Comprehensive Environmental Response, Compensation and Liability Information System (CERCLIS) Database where EPA Federal Facilities Restoration and Reuse Office is involved in cleanup activities.

Date of Government Version: 02/22/2021
Date Data Arrived at EDR: 03/30/2021
Date Made Active in Reports: 06/17/2021
Number of Days to Update: 79

Source: Environmental Protection Agency
Telephone: 703-603-8704
Last EDR Contact: 06/23/2021
Next Scheduled EDR Contact: 10/11/2021
Data Release Frequency: Varies

SEMS: Superfund Enterprise Management System

SEMS (Superfund Enterprise Management System) tracks hazardous waste sites, potentially hazardous waste sites, and remedial activities performed in support of EPA's Superfund Program across the United States. The list was formerly known as CERCLIS, renamed to SEMS by the EPA in 2015. The list contains data on potentially hazardous waste sites that have been reported to the USEPA by states, municipalities, private companies and private persons, pursuant to Section 103 of the Comprehensive Environmental Response, Compensation, and Liability Act (CERCLA). This dataset also contains sites which are either proposed to or on the National Priorities List (NPL) and the sites which are in the screening and assessment phase for possible inclusion on the NPL.

Date of Government Version: 04/27/2021
Date Data Arrived at EDR: 05/03/2021
Date Made Active in Reports: 05/19/2021
Number of Days to Update: 16

Source: EPA
Telephone: 800-424-9346
Last EDR Contact: 06/29/2021
Next Scheduled EDR Contact: 10/25/2021
Data Release Frequency: Quarterly

Federal CERCLIS NFRAP site list

SEMS-ARCHIVE: Superfund Enterprise Management System Archive

GOVERNMENT RECORDS SEARCHED / DATA CURRENCY TRACKING

SEMS-ARCHIVE (Superfund Enterprise Management System Archive) tracks sites that have no further interest under the Federal Superfund Program based on available information. The list was formerly known as the CERCLIS-NFRAP, renamed to SEMS ARCHIVE by the EPA in 2015. EPA may perform a minimal level of assessment work at a site while it is archived if site conditions change and/or new information becomes available. Archived sites have been removed and archived from the inventory of SEMS sites. Archived status indicates that, to the best of EPA's knowledge, assessment at a site has been completed and that EPA has determined no further steps will be taken to list the site on the National Priorities List (NPL), unless information indicates this decision was not appropriate or other considerations require a recommendation for listing at a later time. The decision does not necessarily mean that there is no hazard associated with a given site; it only means that, based upon available information, the location is not judged to be potential NPL site.

Date of Government Version: 04/27/2021	Source: EPA
Date Data Arrived at EDR: 05/03/2021	Telephone: 800-424-9346
Date Made Active in Reports: 05/19/2021	Last EDR Contact: 06/29/2021
Number of Days to Update: 16	Next Scheduled EDR Contact: 10/25/2021
	Data Release Frequency: Quarterly

Federal RCRA CORRACTS facilities list

CORRACTS: Corrective Action Report

CORRACTS identifies hazardous waste handlers with RCRA corrective action activity.

Date of Government Version: 03/22/2021	Source: EPA
Date Data Arrived at EDR: 03/23/2021	Telephone: 800-424-9346
Date Made Active in Reports: 05/19/2021	Last EDR Contact: 06/21/2021
Number of Days to Update: 57	Next Scheduled EDR Contact: 10/04/2021
	Data Release Frequency: Quarterly

Federal RCRA non-CORRACTS TSD facilities list

RCRA-TSDF: RCRA - Treatment, Storage and Disposal

RCRAInfo is EPA's comprehensive information system, providing access to data supporting the Resource Conservation and Recovery Act (RCRA) of 1976 and the Hazardous and Solid Waste Amendments (HSWA) of 1984. The database includes selective information on sites which generate, transport, store, treat and/or dispose of hazardous waste as defined by the Resource Conservation and Recovery Act (RCRA). Transporters are individuals or entities that move hazardous waste from the generator offsite to a facility that can recycle, treat, store, or dispose of the waste. TSDFs treat, store, or dispose of the waste.

Date of Government Version: 03/22/2021	Source: Environmental Protection Agency
Date Data Arrived at EDR: 03/23/2021	Telephone: (415) 495-8895
Date Made Active in Reports: 05/19/2021	Last EDR Contact: 06/21/2021
Number of Days to Update: 57	Next Scheduled EDR Contact: 10/04/2021
	Data Release Frequency: Quarterly

Federal RCRA generators list

RCRA-LQG: RCRA - Large Quantity Generators

RCRAInfo is EPA's comprehensive information system, providing access to data supporting the Resource Conservation and Recovery Act (RCRA) of 1976 and the Hazardous and Solid Waste Amendments (HSWA) of 1984. The database includes selective information on sites which generate, transport, store, treat and/or dispose of hazardous waste as defined by the Resource Conservation and Recovery Act (RCRA). Large quantity generators (LQGs) generate over 1,000 kilograms (kg) of hazardous waste, or over 1 kg of acutely hazardous waste per month.

Date of Government Version: 03/22/2021	Source: Environmental Protection Agency
Date Data Arrived at EDR: 03/23/2021	Telephone: (415) 495-8895
Date Made Active in Reports: 05/19/2021	Last EDR Contact: 06/21/2021
Number of Days to Update: 57	Next Scheduled EDR Contact: 10/04/2021
	Data Release Frequency: Quarterly

GOVERNMENT RECORDS SEARCHED / DATA CURRENCY TRACKING

RCRA-SQG: RCRA - Small Quantity Generators

RCRAInfo is EPA's comprehensive information system, providing access to data supporting the Resource Conservation and Recovery Act (RCRA) of 1976 and the Hazardous and Solid Waste Amendments (HSWA) of 1984. The database includes selective information on sites which generate, transport, store, treat and/or dispose of hazardous waste as defined by the Resource Conservation and Recovery Act (RCRA). Small quantity generators (SQGs) generate between 100 kg and 1,000 kg of hazardous waste per month.

Date of Government Version: 03/22/2021	Source: Environmental Protection Agency
Date Data Arrived at EDR: 03/23/2021	Telephone: (415) 495-8895
Date Made Active in Reports: 05/19/2021	Last EDR Contact: 06/21/2021
Number of Days to Update: 57	Next Scheduled EDR Contact: 10/04/2021
	Data Release Frequency: Quarterly

RCRA-VSQG: RCRA - Very Small Quantity Generators (Formerly Conditionally Exempt Small Quantity Generators)

RCRAInfo is EPA's comprehensive information system, providing access to data supporting the Resource Conservation and Recovery Act (RCRA) of 1976 and the Hazardous and Solid Waste Amendments (HSWA) of 1984. The database includes selective information on sites which generate, transport, store, treat and/or dispose of hazardous waste as defined by the Resource Conservation and Recovery Act (RCRA). Very small quantity generators (VSQGs) generate less than 100 kg of hazardous waste, or less than 1 kg of acutely hazardous waste per month.

Date of Government Version: 03/22/2021	Source: Environmental Protection Agency
Date Data Arrived at EDR: 03/23/2021	Telephone: (415) 495-8895
Date Made Active in Reports: 05/19/2021	Last EDR Contact: 06/21/2021
Number of Days to Update: 57	Next Scheduled EDR Contact: 10/04/2021
	Data Release Frequency: Quarterly

Federal institutional controls / engineering controls registries

LUCIS: Land Use Control Information System

LUCIS contains records of land use control information pertaining to the former Navy Base Realignment and Closure properties.

Date of Government Version: 02/09/2021	Source: Department of the Navy
Date Data Arrived at EDR: 02/11/2021	Telephone: 843-820-7326
Date Made Active in Reports: 03/22/2021	Last EDR Contact: 05/05/2021
Number of Days to Update: 39	Next Scheduled EDR Contact: 08/23/2021
	Data Release Frequency: Varies

US ENG CONTROLS: Engineering Controls Sites List

A listing of sites with engineering controls in place. Engineering controls include various forms of caps, building foundations, liners, and treatment methods to create pathway elimination for regulated substances to enter environmental media or effect human health.

Date of Government Version: 02/22/2021	Source: Environmental Protection Agency
Date Data Arrived at EDR: 02/23/2021	Telephone: 703-603-0695
Date Made Active in Reports: 05/19/2021	Last EDR Contact: 05/21/2021
Number of Days to Update: 85	Next Scheduled EDR Contact: 09/06/2021
	Data Release Frequency: Varies

US INST CONTROLS: Institutional Controls Sites List

A listing of sites with institutional controls in place. Institutional controls include administrative measures, such as groundwater use restrictions, construction restrictions, property use restrictions, and post remediation care requirements intended to prevent exposure to contaminants remaining on site. Deed restrictions are generally required as part of the institutional controls.

Date of Government Version: 02/22/2021	Source: Environmental Protection Agency
Date Data Arrived at EDR: 02/23/2021	Telephone: 703-603-0695
Date Made Active in Reports: 05/19/2021	Last EDR Contact: 05/21/2021
Number of Days to Update: 85	Next Scheduled EDR Contact: 09/06/2021
	Data Release Frequency: Varies

GOVERNMENT RECORDS SEARCHED / DATA CURRENCY TRACKING

Federal ERNS list

ERNS: Emergency Response Notification System

Emergency Response Notification System. ERNS records and stores information on reported releases of oil and hazardous substances.

Date of Government Version: 03/22/2021
Date Data Arrived at EDR: 03/24/2021
Date Made Active in Reports: 06/17/2021
Number of Days to Update: 85

Source: National Response Center, United States Coast Guard
Telephone: 202-267-2180
Last EDR Contact: 06/17/2021
Next Scheduled EDR Contact: 10/04/2021
Data Release Frequency: Quarterly

State- and tribal - equivalent NPL

RESPONSE: State Response Sites

Identifies confirmed release sites where DTSC is involved in remediation, either in a lead or oversight capacity. These confirmed release sites are generally high-priority and high potential risk.

Date of Government Version: 04/23/2021
Date Data Arrived at EDR: 04/23/2021
Date Made Active in Reports: 07/12/2021
Number of Days to Update: 80

Source: Department of Toxic Substances Control
Telephone: 916-323-3400
Last EDR Contact: 04/23/2021
Next Scheduled EDR Contact: 08/09/2021
Data Release Frequency: Quarterly

State- and tribal - equivalent CERCLIS

ENVIROSTOR: EnviroStor Database

The Department of Toxic Substances Control's (DTSC's) Site Mitigation and Brownfields Reuse Program's (SMBRP's) EnviroStor database identifies sites that have known contamination or sites for which there may be reasons to investigate further. The database includes the following site types: Federal Superfund sites (National Priorities List (NPL)); State Response, including Military Facilities and State Superfund; Voluntary Cleanup; and School sites. EnviroStor provides similar information to the information that was available in CalSites, and provides additional site information, including, but not limited to, identification of formerly-contaminated properties that have been released for reuse, properties where environmental deed restrictions have been recorded to prevent inappropriate land uses, and risk characterization information that is used to assess potential impacts to public health and the environment at contaminated sites.

Date of Government Version: 04/23/2021
Date Data Arrived at EDR: 04/23/2021
Date Made Active in Reports: 07/12/2021
Number of Days to Update: 80

Source: Department of Toxic Substances Control
Telephone: 916-323-3400
Last EDR Contact: 04/23/2021
Next Scheduled EDR Contact: 08/09/2021
Data Release Frequency: Quarterly

State and tribal landfill and/or solid waste disposal site lists

SWF/LF (SWIS): Solid Waste Information System

Active, Closed and Inactive Landfills. SWF/LF records typically contain an inventory of solid waste disposal facilities or landfills. These may be active or inactive facilities or open dumps that failed to meet RCRA Section 4004 criteria for solid waste landfills or disposal sites.

Date of Government Version: 02/08/2021
Date Data Arrived at EDR: 02/09/2021
Date Made Active in Reports: 05/03/2021
Number of Days to Update: 83

Source: Department of Resources Recycling and Recovery
Telephone: 916-341-6320
Last EDR Contact: 05/11/2021
Next Scheduled EDR Contact: 08/23/2021
Data Release Frequency: Quarterly

State and tribal leaking storage tank lists

GOVERNMENT RECORDS SEARCHED / DATA CURRENCY TRACKING

LUST REG 9: Leaking Underground Storage Tank Report

Orange, Riverside, San Diego counties. For more current information, please refer to the State Water Resources Control Board's LUST database.

Date of Government Version: 03/01/2001	Source: California Regional Water Quality Control Board San Diego Region (9)
Date Data Arrived at EDR: 04/23/2001	Telephone: 858-637-5595
Date Made Active in Reports: 05/21/2001	Last EDR Contact: 09/26/2011
Number of Days to Update: 28	Next Scheduled EDR Contact: 01/09/2012
	Data Release Frequency: No Update Planned

LUST REG 8: Leaking Underground Storage Tanks

California Regional Water Quality Control Board Santa Ana Region (8). For more current information, please refer to the State Water Resources Control Board's LUST database.

Date of Government Version: 02/14/2005	Source: California Regional Water Quality Control Board Santa Ana Region (8)
Date Data Arrived at EDR: 02/15/2005	Telephone: 909-782-4496
Date Made Active in Reports: 03/28/2005	Last EDR Contact: 08/15/2011
Number of Days to Update: 41	Next Scheduled EDR Contact: 11/28/2011
	Data Release Frequency: No Update Planned

LUST REG 7: Leaking Underground Storage Tank Case Listing

Leaking Underground Storage Tank locations. Imperial, Riverside, San Diego, Santa Barbara counties.

Date of Government Version: 02/26/2004	Source: California Regional Water Quality Control Board Colorado River Basin Region (7)
Date Data Arrived at EDR: 02/26/2004	Telephone: 760-776-8943
Date Made Active in Reports: 03/24/2004	Last EDR Contact: 08/01/2011
Number of Days to Update: 27	Next Scheduled EDR Contact: 11/14/2011
	Data Release Frequency: No Update Planned

LUST REG 5: Leaking Underground Storage Tank Database

Leaking Underground Storage Tank locations. Alameda, Alpine, Amador, Butte, Colusa, Contra Costa, Calveras, El Dorado, Fresno, Glenn, Kern, Kings, Lake, Lassen, Madera, Mariposa, Merced, Modoc, Napa, Nevada, Placer, Plumas, Sacramento, San Joaquin, Shasta, Solano, Stanislaus, Sutter, Tehama, Tulare, Tuolumne, Yolo, Yuba counties.

Date of Government Version: 07/01/2008	Source: California Regional Water Quality Control Board Central Valley Region (5)
Date Data Arrived at EDR: 07/22/2008	Telephone: 916-464-4834
Date Made Active in Reports: 07/31/2008	Last EDR Contact: 07/01/2011
Number of Days to Update: 9	Next Scheduled EDR Contact: 10/17/2011
	Data Release Frequency: No Update Planned

LUST REG 4: Underground Storage Tank Leak List

Los Angeles, Ventura counties. For more current information, please refer to the State Water Resources Control Board's LUST database.

Date of Government Version: 09/07/2004	Source: California Regional Water Quality Control Board Los Angeles Region (4)
Date Data Arrived at EDR: 09/07/2004	Telephone: 213-576-6710
Date Made Active in Reports: 10/12/2004	Last EDR Contact: 09/06/2011
Number of Days to Update: 35	Next Scheduled EDR Contact: 12/19/2011
	Data Release Frequency: No Update Planned

LUST: Leaking Underground Fuel Tank Report (GEOTRACKER)

Leaking Underground Storage Tank (LUST) Sites included in GeoTracker. GeoTracker is the Water Boards data management system for sites that impact, or have the potential to impact, water quality in California, with emphasis on groundwater.

Date of Government Version: 03/08/2021	Source: State Water Resources Control Board
Date Data Arrived at EDR: 03/09/2021	Telephone: see region list
Date Made Active in Reports: 03/30/2021	Last EDR Contact: 06/03/2021
Number of Days to Update: 21	Next Scheduled EDR Contact: 09/20/2021
	Data Release Frequency: Quarterly

GOVERNMENT RECORDS SEARCHED / DATA CURRENCY TRACKING

LUST REG 2: Fuel Leak List

Leaking Underground Storage Tank locations. Alameda, Contra Costa, Marin, Napa, San Francisco, San Mateo, Santa Clara, Solano, Sonoma counties.

Date of Government Version: 09/30/2004
Date Data Arrived at EDR: 10/20/2004
Date Made Active in Reports: 11/19/2004
Number of Days to Update: 30

Source: California Regional Water Quality Control Board San Francisco Bay Region (2)
Telephone: 510-622-2433
Last EDR Contact: 09/19/2011
Next Scheduled EDR Contact: 01/02/2012
Data Release Frequency: No Update Planned

LUST REG 1: Active Toxic Site Investigation

Del Norte, Humboldt, Lake, Mendocino, Modoc, Siskiyou, Sonoma, Trinity counties. For more current information, please refer to the State Water Resources Control Board's LUST database.

Date of Government Version: 02/01/2001
Date Data Arrived at EDR: 02/28/2001
Date Made Active in Reports: 03/29/2001
Number of Days to Update: 29

Source: California Regional Water Quality Control Board North Coast (1)
Telephone: 707-570-3769
Last EDR Contact: 08/01/2011
Next Scheduled EDR Contact: 11/14/2011
Data Release Frequency: No Update Planned

LUST REG 6V: Leaking Underground Storage Tank Case Listing

Leaking Underground Storage Tank locations. Inyo, Kern, Los Angeles, Mono, San Bernardino counties.

Date of Government Version: 06/07/2005
Date Data Arrived at EDR: 06/07/2005
Date Made Active in Reports: 06/29/2005
Number of Days to Update: 22

Source: California Regional Water Quality Control Board Victorville Branch Office (6)
Telephone: 760-241-7365
Last EDR Contact: 09/12/2011
Next Scheduled EDR Contact: 12/26/2011
Data Release Frequency: No Update Planned

LUST REG 6L: Leaking Underground Storage Tank Case Listing

For more current information, please refer to the State Water Resources Control Board's LUST database.

Date of Government Version: 09/09/2003
Date Data Arrived at EDR: 09/10/2003
Date Made Active in Reports: 10/07/2003
Number of Days to Update: 27

Source: California Regional Water Quality Control Board Lahontan Region (6)
Telephone: 530-542-5572
Last EDR Contact: 09/12/2011
Next Scheduled EDR Contact: 12/26/2011
Data Release Frequency: No Update Planned

LUST REG 3: Leaking Underground Storage Tank Database

Leaking Underground Storage Tank locations. Monterey, San Benito, San Luis Obispo, Santa Barbara, Santa Cruz counties.

Date of Government Version: 05/19/2003
Date Data Arrived at EDR: 05/19/2003
Date Made Active in Reports: 06/02/2003
Number of Days to Update: 14

Source: California Regional Water Quality Control Board Central Coast Region (3)
Telephone: 805-542-4786
Last EDR Contact: 07/18/2011
Next Scheduled EDR Contact: 10/31/2011
Data Release Frequency: No Update Planned

INDIAN LUST R10: Leaking Underground Storage Tanks on Indian Land

LUSTs on Indian land in Alaska, Idaho, Oregon and Washington.

Date of Government Version: 11/12/2020
Date Data Arrived at EDR: 12/16/2020
Date Made Active in Reports: 03/12/2021
Number of Days to Update: 86

Source: EPA Region 10
Telephone: 206-553-2857
Last EDR Contact: 06/11/2021
Next Scheduled EDR Contact: 11/01/2021
Data Release Frequency: Varies

INDIAN LUST R5: Leaking Underground Storage Tanks on Indian Land

Leaking underground storage tanks located on Indian Land in Michigan, Minnesota and Wisconsin.

Date of Government Version: 10/07/2020
Date Data Arrived at EDR: 12/16/2020
Date Made Active in Reports: 03/12/2021
Number of Days to Update: 86

Source: EPA, Region 5
Telephone: 312-886-7439
Last EDR Contact: 06/11/2021
Next Scheduled EDR Contact: 11/01/2021
Data Release Frequency: Varies

GOVERNMENT RECORDS SEARCHED / DATA CURRENCY TRACKING

INDIAN LUST R9: Leaking Underground Storage Tanks on Indian Land
LUSTs on Indian land in Arizona, California, New Mexico and Nevada

Date of Government Version: 10/01/2020	Source: Environmental Protection Agency
Date Data Arrived at EDR: 12/16/2020	Telephone: 415-972-3372
Date Made Active in Reports: 03/12/2021	Last EDR Contact: 06/11/2021
Number of Days to Update: 86	Next Scheduled EDR Contact: 11/01/2021
	Data Release Frequency: Varies

INDIAN LUST R8: Leaking Underground Storage Tanks on Indian Land
LUSTs on Indian land in Colorado, Montana, North Dakota, South Dakota, Utah and Wyoming.

Date of Government Version: 10/09/2020	Source: EPA Region 8
Date Data Arrived at EDR: 12/16/2020	Telephone: 303-312-6271
Date Made Active in Reports: 03/12/2021	Last EDR Contact: 06/11/2021
Number of Days to Update: 86	Next Scheduled EDR Contact: 11/01/2021
	Data Release Frequency: Varies

INDIAN LUST R7: Leaking Underground Storage Tanks on Indian Land
LUSTs on Indian land in Iowa, Kansas, and Nebraska

Date of Government Version: 09/30/2020	Source: EPA Region 7
Date Data Arrived at EDR: 12/22/2020	Telephone: 913-551-7003
Date Made Active in Reports: 03/12/2021	Last EDR Contact: 06/11/2021
Number of Days to Update: 80	Next Scheduled EDR Contact: 11/01/2021
	Data Release Frequency: Varies

INDIAN LUST R4: Leaking Underground Storage Tanks on Indian Land
LUSTs on Indian land in Florida, Mississippi and North Carolina.

Date of Government Version: 10/02/2020	Source: EPA Region 4
Date Data Arrived at EDR: 12/18/2020	Telephone: 404-562-8677
Date Made Active in Reports: 03/12/2021	Last EDR Contact: 06/17/2021
Number of Days to Update: 84	Next Scheduled EDR Contact: 11/01/2021
	Data Release Frequency: Varies

INDIAN LUST R1: Leaking Underground Storage Tanks on Indian Land
A listing of leaking underground storage tank locations on Indian Land.

Date of Government Version: 10/01/2020	Source: EPA Region 1
Date Data Arrived at EDR: 12/16/2020	Telephone: 617-918-1313
Date Made Active in Reports: 03/12/2021	Last EDR Contact: 06/11/2021
Number of Days to Update: 86	Next Scheduled EDR Contact: 11/01/2021
	Data Release Frequency: Varies

INDIAN LUST R6: Leaking Underground Storage Tanks on Indian Land
LUSTs on Indian land in New Mexico and Oklahoma.

Date of Government Version: 04/08/2020	Source: EPA Region 6
Date Data Arrived at EDR: 05/20/2020	Telephone: 214-665-6597
Date Made Active in Reports: 08/12/2020	Last EDR Contact: 06/11/2021
Number of Days to Update: 84	Next Scheduled EDR Contact: 11/01/2021
	Data Release Frequency: Varies

CPS-SLIC: Statewide SLIC Cases (GEOTRACKER)

Cleanup Program Sites (CPS; also known as Site Cleanups [SC] and formerly known as Spills, Leaks, Investigations, and Cleanups [SLIC] sites) included in GeoTracker. GeoTracker is the Water Boards data management system for sites that impact, or have the potential to impact, water quality in California, with emphasis on groundwater.

Date of Government Version: 03/08/2021	Source: State Water Resources Control Board
Date Data Arrived at EDR: 03/09/2021	Telephone: 866-480-1028
Date Made Active in Reports: 03/30/2021	Last EDR Contact: 06/03/2021
Number of Days to Update: 21	Next Scheduled EDR Contact: 09/20/2021
	Data Release Frequency: Varies

GOVERNMENT RECORDS SEARCHED / DATA CURRENCY TRACKING

SLIC REG 1: Active Toxic Site Investigations

The SLIC (Spills, Leaks, Investigations and Cleanup) program is designed to protect and restore water quality from spills, leaks, and similar discharges.

Date of Government Version: 04/03/2003
Date Data Arrived at EDR: 04/07/2003
Date Made Active in Reports: 04/25/2003
Number of Days to Update: 18

Source: California Regional Water Quality Control Board, North Coast Region (1)
Telephone: 707-576-2220
Last EDR Contact: 08/01/2011
Next Scheduled EDR Contact: 11/14/2011
Data Release Frequency: No Update Planned

SLIC REG 2: Spills, Leaks, Investigation & Cleanup Cost Recovery Listing

The SLIC (Spills, Leaks, Investigations and Cleanup) program is designed to protect and restore water quality from spills, leaks, and similar discharges.

Date of Government Version: 09/30/2004
Date Data Arrived at EDR: 10/20/2004
Date Made Active in Reports: 11/19/2004
Number of Days to Update: 30

Source: Regional Water Quality Control Board San Francisco Bay Region (2)
Telephone: 510-286-0457
Last EDR Contact: 09/19/2011
Next Scheduled EDR Contact: 01/02/2012
Data Release Frequency: No Update Planned

SLIC REG 3: Spills, Leaks, Investigation & Cleanup Cost Recovery Listing

The SLIC (Spills, Leaks, Investigations and Cleanup) program is designed to protect and restore water quality from spills, leaks, and similar discharges.

Date of Government Version: 05/18/2006
Date Data Arrived at EDR: 05/18/2006
Date Made Active in Reports: 06/15/2006
Number of Days to Update: 28

Source: California Regional Water Quality Control Board Central Coast Region (3)
Telephone: 805-549-3147
Last EDR Contact: 07/18/2011
Next Scheduled EDR Contact: 10/31/2011
Data Release Frequency: No Update Planned

SLIC REG 4: Spills, Leaks, Investigation & Cleanup Cost Recovery Listing

The SLIC (Spills, Leaks, Investigations and Cleanup) program is designed to protect and restore water quality from spills, leaks, and similar discharges.

Date of Government Version: 11/17/2004
Date Data Arrived at EDR: 11/18/2004
Date Made Active in Reports: 01/04/2005
Number of Days to Update: 47

Source: Region Water Quality Control Board Los Angeles Region (4)
Telephone: 213-576-6600
Last EDR Contact: 07/01/2011
Next Scheduled EDR Contact: 10/17/2011
Data Release Frequency: No Update Planned

SLIC REG 5: Spills, Leaks, Investigation & Cleanup Cost Recovery Listing

The SLIC (Spills, Leaks, Investigations and Cleanup) program is designed to protect and restore water quality from spills, leaks, and similar discharges.

Date of Government Version: 04/01/2005
Date Data Arrived at EDR: 04/05/2005
Date Made Active in Reports: 04/21/2005
Number of Days to Update: 16

Source: Regional Water Quality Control Board Central Valley Region (5)
Telephone: 916-464-3291
Last EDR Contact: 09/12/2011
Next Scheduled EDR Contact: 12/26/2011
Data Release Frequency: No Update Planned

SLIC REG 6V: Spills, Leaks, Investigation & Cleanup Cost Recovery Listing

The SLIC (Spills, Leaks, Investigations and Cleanup) program is designed to protect and restore water quality from spills, leaks, and similar discharges.

Date of Government Version: 05/24/2005
Date Data Arrived at EDR: 05/25/2005
Date Made Active in Reports: 06/16/2005
Number of Days to Update: 22

Source: Regional Water Quality Control Board, Victorville Branch
Telephone: 619-241-6583
Last EDR Contact: 08/15/2011
Next Scheduled EDR Contact: 11/28/2011
Data Release Frequency: No Update Planned

GOVERNMENT RECORDS SEARCHED / DATA CURRENCY TRACKING

SLIC REG 6L: SLIC Sites

The SLIC (Spills, Leaks, Investigations and Cleanup) program is designed to protect and restore water quality from spills, leaks, and similar discharges.

Date of Government Version: 09/07/2004
Date Data Arrived at EDR: 09/07/2004
Date Made Active in Reports: 10/12/2004
Number of Days to Update: 35

Source: California Regional Water Quality Control Board, Lahontan Region
Telephone: 530-542-5574
Last EDR Contact: 08/15/2011
Next Scheduled EDR Contact: 11/28/2011
Data Release Frequency: No Update Planned

SLIC REG 7: SLIC List

The SLIC (Spills, Leaks, Investigations and Cleanup) program is designed to protect and restore water quality from spills, leaks, and similar discharges.

Date of Government Version: 11/24/2004
Date Data Arrived at EDR: 11/29/2004
Date Made Active in Reports: 01/04/2005
Number of Days to Update: 36

Source: California Regional Quality Control Board, Colorado River Basin Region
Telephone: 760-346-7491
Last EDR Contact: 08/01/2011
Next Scheduled EDR Contact: 11/14/2011
Data Release Frequency: No Update Planned

SLIC REG 8: Spills, Leaks, Investigation & Cleanup Cost Recovery Listing

The SLIC (Spills, Leaks, Investigations and Cleanup) program is designed to protect and restore water quality from spills, leaks, and similar discharges.

Date of Government Version: 04/03/2008
Date Data Arrived at EDR: 04/03/2008
Date Made Active in Reports: 04/14/2008
Number of Days to Update: 11

Source: California Region Water Quality Control Board Santa Ana Region (8)
Telephone: 951-782-3298
Last EDR Contact: 09/12/2011
Next Scheduled EDR Contact: 12/26/2011
Data Release Frequency: No Update Planned

SLIC REG 9: Spills, Leaks, Investigation & Cleanup Cost Recovery Listing

The SLIC (Spills, Leaks, Investigations and Cleanup) program is designed to protect and restore water quality from spills, leaks, and similar discharges.

Date of Government Version: 09/10/2007
Date Data Arrived at EDR: 09/11/2007
Date Made Active in Reports: 09/28/2007
Number of Days to Update: 17

Source: California Regional Water Quality Control Board San Diego Region (9)
Telephone: 858-467-2980
Last EDR Contact: 08/08/2011
Next Scheduled EDR Contact: 11/21/2011
Data Release Frequency: No Update Planned

State and tribal registered storage tank lists

FEMA UST: Underground Storage Tank Listing

A listing of all FEMA owned underground storage tanks.

Date of Government Version: 01/29/2021
Date Data Arrived at EDR: 02/17/2021
Date Made Active in Reports: 03/22/2021
Number of Days to Update: 33

Source: FEMA
Telephone: 202-646-5797
Last EDR Contact: 06/29/2021
Next Scheduled EDR Contact: 10/18/2021
Data Release Frequency: Varies

UST CLOSURE: Proposed Closure of Underground Storage Tank (UST) Cases

UST cases that are being considered for closure by either the State Water Resources Control Board or the Executive Director have been posted for a 60-day public comment period. UST Case Closures being proposed for consideration by the State Water Resources Control Board. These are primarily UST cases that meet closure criteria under the decisional framework in State Water Board Resolution No. 92-49 and other Board orders. UST Case Closures proposed for consideration by the Executive Director pursuant to State Water Board Resolution No. 2012-0061. These are cases that meet the criteria of the Low-Threat UST Case Closure Policy. UST Case Closure Review Denials and Approved Orders.

GOVERNMENT RECORDS SEARCHED / DATA CURRENCY TRACKING

Date of Government Version: 03/05/2021
Date Data Arrived at EDR: 03/09/2021
Date Made Active in Reports: 04/01/2021
Number of Days to Update: 23

Source: State Water Resources Control Board
Telephone: 916-327-7844
Last EDR Contact: 06/04/2021
Next Scheduled EDR Contact: 09/20/2021
Data Release Frequency: Varies

MILITARY UST SITES: Military UST Sites (GEOTRACKER)

Military ust sites

Date of Government Version: 03/08/2021
Date Data Arrived at EDR: 03/09/2021
Date Made Active in Reports: 03/30/2021
Number of Days to Update: 21

Source: State Water Resources Control Board
Telephone: 866-480-1028
Last EDR Contact: 06/03/2021
Next Scheduled EDR Contact: 09/20/2021
Data Release Frequency: Varies

UST: Active UST Facilities

Active UST facilities gathered from the local regulatory agencies

Date of Government Version: 03/08/2021
Date Data Arrived at EDR: 03/09/2021
Date Made Active in Reports: 03/31/2021
Number of Days to Update: 22

Source: SWRCB
Telephone: 916-341-5851
Last EDR Contact: 06/03/2021
Next Scheduled EDR Contact: 09/20/2021
Data Release Frequency: Semi-Annually

AST: Aboveground Petroleum Storage Tank Facilities

A listing of aboveground storage tank petroleum storage tank locations.

Date of Government Version: 07/06/2016
Date Data Arrived at EDR: 07/12/2016
Date Made Active in Reports: 09/19/2016
Number of Days to Update: 69

Source: California Environmental Protection Agency
Telephone: 916-327-5092
Last EDR Contact: 06/08/2021
Next Scheduled EDR Contact: 09/27/2021
Data Release Frequency: Varies

INDIAN UST R6: Underground Storage Tanks on Indian Land

The Indian Underground Storage Tank (UST) database provides information about underground storage tanks on Indian land in EPA Region 6 (Louisiana, Arkansas, Oklahoma, New Mexico, Texas and 65 Tribes).

Date of Government Version: 04/08/2020
Date Data Arrived at EDR: 05/20/2020
Date Made Active in Reports: 08/12/2020
Number of Days to Update: 84

Source: EPA Region 6
Telephone: 214-665-7591
Last EDR Contact: 06/11/2021
Next Scheduled EDR Contact: 11/01/2021
Data Release Frequency: Varies

INDIAN UST R5: Underground Storage Tanks on Indian Land

The Indian Underground Storage Tank (UST) database provides information about underground storage tanks on Indian land in EPA Region 5 (Michigan, Minnesota and Wisconsin and Tribal Nations).

Date of Government Version: 10/07/2020
Date Data Arrived at EDR: 12/16/2020
Date Made Active in Reports: 03/12/2021
Number of Days to Update: 86

Source: EPA Region 5
Telephone: 312-886-6136
Last EDR Contact: 06/11/2021
Next Scheduled EDR Contact: 11/01/2021
Data Release Frequency: Varies

INDIAN UST R8: Underground Storage Tanks on Indian Land

The Indian Underground Storage Tank (UST) database provides information about underground storage tanks on Indian land in EPA Region 8 (Colorado, Montana, North Dakota, South Dakota, Utah, Wyoming and 27 Tribal Nations).

Date of Government Version: 10/09/2020
Date Data Arrived at EDR: 12/16/2020
Date Made Active in Reports: 03/12/2021
Number of Days to Update: 86

Source: EPA Region 8
Telephone: 303-312-6137
Last EDR Contact: 06/11/2021
Next Scheduled EDR Contact: 11/01/2021
Data Release Frequency: Varies

GOVERNMENT RECORDS SEARCHED / DATA CURRENCY TRACKING

INDIAN UST R4: Underground Storage Tanks on Indian Land

The Indian Underground Storage Tank (UST) database provides information about underground storage tanks on Indian land in EPA Region 4 (Alabama, Florida, Georgia, Kentucky, Mississippi, North Carolina, South Carolina, Tennessee and Tribal Nations)

Date of Government Version: 10/02/2020	Source: EPA Region 4
Date Data Arrived at EDR: 12/18/2020	Telephone: 404-562-9424
Date Made Active in Reports: 03/12/2021	Last EDR Contact: 06/17/2021
Number of Days to Update: 84	Next Scheduled EDR Contact: 11/01/2021
	Data Release Frequency: Varies

INDIAN UST R10: Underground Storage Tanks on Indian Land

The Indian Underground Storage Tank (UST) database provides information about underground storage tanks on Indian land in EPA Region 10 (Alaska, Idaho, Oregon, Washington, and Tribal Nations).

Date of Government Version: 11/12/2020	Source: EPA Region 10
Date Data Arrived at EDR: 12/16/2020	Telephone: 206-553-2857
Date Made Active in Reports: 03/12/2021	Last EDR Contact: 06/11/2021
Number of Days to Update: 86	Next Scheduled EDR Contact: 11/01/2021
	Data Release Frequency: Varies

INDIAN UST R1: Underground Storage Tanks on Indian Land

The Indian Underground Storage Tank (UST) database provides information about underground storage tanks on Indian land in EPA Region 1 (Connecticut, Maine, Massachusetts, New Hampshire, Rhode Island, Vermont and ten Tribal Nations).

Date of Government Version: 10/01/2020	Source: EPA, Region 1
Date Data Arrived at EDR: 12/16/2020	Telephone: 617-918-1313
Date Made Active in Reports: 03/12/2021	Last EDR Contact: 06/11/2021
Number of Days to Update: 86	Next Scheduled EDR Contact: 11/01/2021
	Data Release Frequency: Varies

INDIAN UST R7: Underground Storage Tanks on Indian Land

The Indian Underground Storage Tank (UST) database provides information about underground storage tanks on Indian land in EPA Region 7 (Iowa, Kansas, Missouri, Nebraska, and 9 Tribal Nations).

Date of Government Version: 09/30/2020	Source: EPA Region 7
Date Data Arrived at EDR: 12/22/2020	Telephone: 913-551-7003
Date Made Active in Reports: 03/12/2021	Last EDR Contact: 06/11/2021
Number of Days to Update: 80	Next Scheduled EDR Contact: 11/01/2021
	Data Release Frequency: Varies

INDIAN UST R9: Underground Storage Tanks on Indian Land

The Indian Underground Storage Tank (UST) database provides information about underground storage tanks on Indian land in EPA Region 9 (Arizona, California, Hawaii, Nevada, the Pacific Islands, and Tribal Nations).

Date of Government Version: 10/01/2020	Source: EPA Region 9
Date Data Arrived at EDR: 12/16/2020	Telephone: 415-972-3368
Date Made Active in Reports: 03/12/2021	Last EDR Contact: 06/11/2021
Number of Days to Update: 86	Next Scheduled EDR Contact: 11/01/2021
	Data Release Frequency: Varies

State and tribal voluntary cleanup sites

INDIAN VCP R1: Voluntary Cleanup Priority Listing

A listing of voluntary cleanup priority sites located on Indian Land located in Region 1.

Date of Government Version: 07/27/2015	Source: EPA, Region 1
Date Data Arrived at EDR: 09/29/2015	Telephone: 617-918-1102
Date Made Active in Reports: 02/18/2016	Last EDR Contact: 06/15/2021
Number of Days to Update: 142	Next Scheduled EDR Contact: 10/04/2021
	Data Release Frequency: No Update Planned

GOVERNMENT RECORDS SEARCHED / DATA CURRENCY TRACKING

VCP: Voluntary Cleanup Program Properties

Contains low threat level properties with either confirmed or unconfirmed releases and the project proponents have request that DTSC oversee investigation and/or cleanup activities and have agreed to provide coverage for DTSC's costs.

Date of Government Version: 04/23/2021	Source: Department of Toxic Substances Control
Date Data Arrived at EDR: 04/23/2021	Telephone: 916-323-3400
Date Made Active in Reports: 07/12/2021	Last EDR Contact: 04/23/2021
Number of Days to Update: 80	Next Scheduled EDR Contact: 08/09/2021
	Data Release Frequency: Quarterly

INDIAN VCP R7: Voluntary Cleanup Priority Listing

A listing of voluntary cleanup priority sites located on Indian Land located in Region 7.

Date of Government Version: 03/20/2008	Source: EPA, Region 7
Date Data Arrived at EDR: 04/22/2008	Telephone: 913-551-7365
Date Made Active in Reports: 05/19/2008	Last EDR Contact: 07/08/2021
Number of Days to Update: 27	Next Scheduled EDR Contact: 07/20/2009
	Data Release Frequency: No Update Planned

State and tribal Brownfields sites

BROWNFIELDS: Considered Brownfields Sites Listing

A listing of sites the SWRCB considers to be Brownfields since these are sites have come to them through the MOA Process.

Date of Government Version: 03/22/2021	Source: State Water Resources Control Board
Date Data Arrived at EDR: 03/23/2021	Telephone: 916-323-7905
Date Made Active in Reports: 06/10/2021	Last EDR Contact: 06/17/2021
Number of Days to Update: 79	Next Scheduled EDR Contact: 10/04/2021
	Data Release Frequency: Quarterly

ADDITIONAL ENVIRONMENTAL RECORDS

Local Brownfield lists

US BROWNFIELDS: A Listing of Brownfields Sites

Brownfields are real property, the expansion, redevelopment, or reuse of which may be complicated by the presence or potential presence of a hazardous substance, pollutant, or contaminant. Cleaning up and reinvesting in these properties takes development pressures off of undeveloped, open land, and both improves and protects the environment. Assessment, Cleanup and Redevelopment Exchange System (ACRES) stores information reported by EPA Brownfields grant recipients on brownfields properties assessed or cleaned up with grant funding as well as information on Targeted Brownfields Assessments performed by EPA Regions. A listing of ACRES Brownfield sites is obtained from Cleanups in My Community. Cleanups in My Community provides information on Brownfields properties for which information is reported back to EPA, as well as areas served by Brownfields grant programs.

Date of Government Version: 03/15/2021	Source: Environmental Protection Agency
Date Data Arrived at EDR: 03/16/2021	Telephone: 202-566-2777
Date Made Active in Reports: 06/10/2021	Last EDR Contact: 06/10/2021
Number of Days to Update: 86	Next Scheduled EDR Contact: 09/27/2021
	Data Release Frequency: Semi-Annually

Local Lists of Landfill / Solid Waste Disposal Sites

WMUDS/SWAT: Waste Management Unit Database

Waste Management Unit Database System. WMUDS is used by the State Water Resources Control Board staff and the Regional Water Quality Control Boards for program tracking and inventory of waste management units. WMUDS is composed of the following databases: Facility Information, Scheduled Inspections Information, Waste Management Unit Information, SWAT Program Information, SWAT Report Summary Information, SWAT Report Summary Data, Chapter 15 (formerly Subchapter 15) Information, Chapter 15 Monitoring Parameters, TPCA Program Information, RCRA Program Information, Closure Information, and Interested Parties Information.

GOVERNMENT RECORDS SEARCHED / DATA CURRENCY TRACKING

Date of Government Version: 04/01/2000
Date Data Arrived at EDR: 04/10/2000
Date Made Active in Reports: 05/10/2000
Number of Days to Update: 30

Source: State Water Resources Control Board
Telephone: 916-227-4448
Last EDR Contact: 07/20/2021
Next Scheduled EDR Contact: 11/08/2021
Data Release Frequency: No Update Planned

SWRCY: Recycler Database
A listing of recycling facilities in California.

Date of Government Version: 03/09/2021
Date Data Arrived at EDR: 03/09/2021
Date Made Active in Reports: 03/31/2021
Number of Days to Update: 22

Source: Department of Conservation
Telephone: 916-323-3836
Last EDR Contact: 06/04/2021
Next Scheduled EDR Contact: 09/20/2021
Data Release Frequency: Quarterly

HAULERS: Registered Waste Tire Haulers Listing
A listing of registered waste tire haulers.

Date of Government Version: 11/23/2020
Date Data Arrived at EDR: 11/23/2020
Date Made Active in Reports: 02/08/2021
Number of Days to Update: 77

Source: Integrated Waste Management Board
Telephone: 916-341-6422
Last EDR Contact: 06/15/2021
Next Scheduled EDR Contact: 08/23/2021
Data Release Frequency: Varies

INDIAN ODI: Report on the Status of Open Dumps on Indian Lands
Location of open dumps on Indian land.

Date of Government Version: 12/31/1998
Date Data Arrived at EDR: 12/03/2007
Date Made Active in Reports: 01/24/2008
Number of Days to Update: 52

Source: Environmental Protection Agency
Telephone: 703-308-8245
Last EDR Contact: 07/20/2021
Next Scheduled EDR Contact: 11/08/2021
Data Release Frequency: No Update Planned

DEBRIS REGION 9: Torres Martinez Reservation Illegal Dump Site Locations
A listing of illegal dump sites location on the Torres Martinez Indian Reservation located in eastern Riverside County and northern Imperial County, California.

Date of Government Version: 01/12/2009
Date Data Arrived at EDR: 05/07/2009
Date Made Active in Reports: 09/21/2009
Number of Days to Update: 137

Source: EPA, Region 9
Telephone: 415-947-4219
Last EDR Contact: 07/13/2021
Next Scheduled EDR Contact: 11/01/2021
Data Release Frequency: No Update Planned

ODI: Open Dump Inventory
An open dump is defined as a disposal facility that does not comply with one or more of the Part 257 or Part 258 Subtitle D Criteria.

Date of Government Version: 06/30/1985
Date Data Arrived at EDR: 08/09/2004
Date Made Active in Reports: 09/17/2004
Number of Days to Update: 39

Source: Environmental Protection Agency
Telephone: 800-424-9346
Last EDR Contact: 06/09/2004
Next Scheduled EDR Contact: N/A
Data Release Frequency: No Update Planned

IHS OPEN DUMPS: Open Dumps on Indian Land
A listing of all open dumps located on Indian Land in the United States.

Date of Government Version: 04/01/2014
Date Data Arrived at EDR: 08/06/2014
Date Made Active in Reports: 01/29/2015
Number of Days to Update: 176

Source: Department of Health & Human Services, Indian Health Service
Telephone: 301-443-1452
Last EDR Contact: 07/20/2021
Next Scheduled EDR Contact: 11/08/2021
Data Release Frequency: Varies

GOVERNMENT RECORDS SEARCHED / DATA CURRENCY TRACKING

Local Lists of Hazardous waste / Contaminated Sites

US HIST CDL: National Clandestine Laboratory Register

A listing of clandestine drug lab locations that have been removed from the DEAs National Clandestine Laboratory Register.

Date of Government Version: 12/07/2020	Source: Drug Enforcement Administration
Date Data Arrived at EDR: 12/09/2020	Telephone: 202-307-1000
Date Made Active in Reports: 03/02/2021	Last EDR Contact: 05/22/2021
Number of Days to Update: 83	Next Scheduled EDR Contact: 09/06/2021
	Data Release Frequency: No Update Planned

HIST CAL-SITES: Calsites Database

The Calsites database contains potential or confirmed hazardous substance release properties. In 1996, California EPA reevaluated and significantly reduced the number of sites in the Calsites database. No longer updated by the state agency. It has been replaced by ENVIROSTOR.

Date of Government Version: 08/08/2005	Source: Department of Toxic Substance Control
Date Data Arrived at EDR: 08/03/2006	Telephone: 916-323-3400
Date Made Active in Reports: 08/24/2006	Last EDR Contact: 02/23/2009
Number of Days to Update: 21	Next Scheduled EDR Contact: 05/25/2009
	Data Release Frequency: No Update Planned

SCH: School Property Evaluation Program

This category contains proposed and existing school sites that are being evaluated by DTSC for possible hazardous materials contamination. In some cases, these properties may be listed in the CalSites category depending on the level of threat to public health and safety or the environment they pose.

Date of Government Version: 04/23/2021	Source: Department of Toxic Substances Control
Date Data Arrived at EDR: 04/23/2021	Telephone: 916-323-3400
Date Made Active in Reports: 07/12/2021	Last EDR Contact: 04/23/2021
Number of Days to Update: 80	Next Scheduled EDR Contact: 08/09/2021
	Data Release Frequency: Quarterly

CDL: Clandestine Drug Labs

A listing of drug lab locations. Listing of a location in this database does not indicate that any illegal drug lab materials were or were not present there, and does not constitute a determination that the location either requires or does not require additional cleanup work.

Date of Government Version: 12/31/2019	Source: Department of Toxic Substances Control
Date Data Arrived at EDR: 01/20/2021	Telephone: 916-255-6504
Date Made Active in Reports: 04/08/2021	Last EDR Contact: 07/13/2021
Number of Days to Update: 78	Next Scheduled EDR Contact: 10/18/2021
	Data Release Frequency: Varies

TOXIC PITS: Toxic Pits Cleanup Act Sites

Toxic PITS Cleanup Act Sites. TOXIC PITS identifies sites suspected of containing hazardous substances where cleanup has not yet been completed.

Date of Government Version: 07/01/1995	Source: State Water Resources Control Board
Date Data Arrived at EDR: 08/30/1995	Telephone: 916-227-4364
Date Made Active in Reports: 09/26/1995	Last EDR Contact: 01/26/2009
Number of Days to Update: 27	Next Scheduled EDR Contact: 04/27/2009
	Data Release Frequency: No Update Planned

CERS HAZ WASTE: CERS HAZ WASTE

List of sites in the California Environmental Protection Agency (CalEPA) Regulated Site Portal which fall under the Hazardous Chemical Management, Hazardous Waste Onsite Treatment, Household Hazardous Waste Collection, Hazardous Waste Generator, and RCRA LQ HW Generator programs.

GOVERNMENT RECORDS SEARCHED / DATA CURRENCY TRACKING

EPA WATCH LIST: EPA WATCH LIST

EPA maintains a "Watch List" to facilitate dialogue between EPA, state and local environmental agencies on enforcement matters relating to facilities with alleged violations identified as either significant or high priority. Being on the Watch List does not mean that the facility has actually violated the law only that an investigation by EPA or a state or local environmental agency has led those organizations to allege that an unproven violation has in fact occurred. Being on the Watch List does not represent a higher level of concern regarding the alleged violations that were detected, but instead indicates cases requiring additional dialogue between EPA, state and local agencies - primarily because of the length of time the alleged violation has gone unaddressed or unresolved.

Date of Government Version: 08/30/2013	Source: Environmental Protection Agency
Date Data Arrived at EDR: 03/21/2014	Telephone: 617-520-3000
Date Made Active in Reports: 06/17/2014	Last EDR Contact: 04/30/2021
Number of Days to Update: 88	Next Scheduled EDR Contact: 08/16/2021
	Data Release Frequency: No Update Planned

2020 COR ACTION: 2020 Corrective Action Program List

The EPA has set ambitious goals for the RCRA Corrective Action program by creating the 2020 Corrective Action Universe. This RCRA cleanup baseline includes facilities expected to need corrective action. The 2020 universe contains a wide variety of sites. Some properties are heavily contaminated while others were contaminated but have since been cleaned up. Still others have not been fully investigated yet, and may require little or no remediation. Inclusion in the 2020 Universe does not necessarily imply failure on the part of a facility to meet its RCRA obligations.

Date of Government Version: 09/30/2017	Source: Environmental Protection Agency
Date Data Arrived at EDR: 05/08/2018	Telephone: 703-308-4044
Date Made Active in Reports: 07/20/2018	Last EDR Contact: 05/07/2021
Number of Days to Update: 73	Next Scheduled EDR Contact: 08/16/2021
	Data Release Frequency: Varies

TSCA: Toxic Substances Control Act

Toxic Substances Control Act. TSCA identifies manufacturers and importers of chemical substances included on the TSCA Chemical Substance Inventory list. It includes data on the production volume of these substances by plant site.

Date of Government Version: 12/31/2016	Source: EPA
Date Data Arrived at EDR: 06/17/2020	Telephone: 202-260-5521
Date Made Active in Reports: 09/10/2020	Last EDR Contact: 06/17/2021
Number of Days to Update: 85	Next Scheduled EDR Contact: 09/27/2021
	Data Release Frequency: Every 4 Years

TRIS: Toxic Chemical Release Inventory System

Toxic Release Inventory System. TRIS identifies facilities which release toxic chemicals to the air, water and land in reportable quantities under SARA Title III Section 313.

Date of Government Version: 12/31/2018	Source: EPA
Date Data Arrived at EDR: 08/14/2020	Telephone: 202-566-0250
Date Made Active in Reports: 11/04/2020	Last EDR Contact: 05/17/2021
Number of Days to Update: 82	Next Scheduled EDR Contact: 08/30/2021
	Data Release Frequency: Annually

SSTS: Section 7 Tracking Systems

Section 7 of the Federal Insecticide, Fungicide and Rodenticide Act, as amended (92 Stat. 829) requires all registered pesticide-producing establishments to submit a report to the Environmental Protection Agency by March 1st each year. Each establishment must report the types and amounts of pesticides, active ingredients and devices being produced, and those having been produced and sold or distributed in the past year.

Date of Government Version: 04/19/2021	Source: EPA
Date Data Arrived at EDR: 04/20/2021	Telephone: 202-564-4203
Date Made Active in Reports: 07/16/2021	Last EDR Contact: 07/19/2021
Number of Days to Update: 87	Next Scheduled EDR Contact: 11/01/2021
	Data Release Frequency: Annually

GOVERNMENT RECORDS SEARCHED / DATA CURRENCY TRACKING

ROD: Records Of Decision

Record of Decision. ROD documents mandate a permanent remedy at an NPL (Superfund) site containing technical and health information to aid in the cleanup.

Date of Government Version: 04/27/2021	Source: EPA
Date Data Arrived at EDR: 05/03/2021	Telephone: 703-416-0223
Date Made Active in Reports: 05/19/2021	Last EDR Contact: 06/29/2021
Number of Days to Update: 16	Next Scheduled EDR Contact: 09/13/2021
	Data Release Frequency: Annually

RMP: Risk Management Plans

When Congress passed the Clean Air Act Amendments of 1990, it required EPA to publish regulations and guidance for chemical accident prevention at facilities using extremely hazardous substances. The Risk Management Program Rule (RMP Rule) was written to implement Section 112(r) of these amendments. The rule, which built upon existing industry codes and standards, requires companies of all sizes that use certain flammable and toxic substances to develop a Risk Management Program, which includes a(n): Hazard assessment that details the potential effects of an accidental release, an accident history of the last five years, and an evaluation of worst-case and alternative accidental releases; Prevention program that includes safety precautions and maintenance, monitoring, and employee training measures; and Emergency response program that spells out emergency health care, employee training measures and procedures for informing the public and response agencies (e.g the fire department) should an accident occur.

Date of Government Version: 01/22/2021	Source: Environmental Protection Agency
Date Data Arrived at EDR: 02/18/2021	Telephone: 202-564-8600
Date Made Active in Reports: 05/11/2021	Last EDR Contact: 07/14/2021
Number of Days to Update: 82	Next Scheduled EDR Contact: 11/01/2021
	Data Release Frequency: Varies

RAATS: RCRA Administrative Action Tracking System

RCRA Administration Action Tracking System. RAATS contains records based on enforcement actions issued under RCRA pertaining to major violators and includes administrative and civil actions brought by the EPA. For administration actions after September 30, 1995, data entry in the RAATS database was discontinued. EPA will retain a copy of the database for historical records. It was necessary to terminate RAATS because a decrease in agency resources made it impossible to continue to update the information contained in the database.

Date of Government Version: 04/17/1995	Source: EPA
Date Data Arrived at EDR: 07/03/1995	Telephone: 202-564-4104
Date Made Active in Reports: 08/07/1995	Last EDR Contact: 06/02/2008
Number of Days to Update: 35	Next Scheduled EDR Contact: 09/01/2008
	Data Release Frequency: No Update Planned

PRP: Potentially Responsible Parties

A listing of verified Potentially Responsible Parties

Date of Government Version: 12/30/2020	Source: EPA
Date Data Arrived at EDR: 01/14/2021	Telephone: 202-564-6023
Date Made Active in Reports: 03/05/2021	Last EDR Contact: 06/29/2021
Number of Days to Update: 50	Next Scheduled EDR Contact: 08/16/2021
	Data Release Frequency: Quarterly

PADS: PCB Activity Database System

PCB Activity Database. PADS Identifies generators, transporters, commercial storers and/or brokers and disposers of PCB's who are required to notify the EPA of such activities.

Date of Government Version: 11/19/2020	Source: EPA
Date Data Arrived at EDR: 01/08/2021	Telephone: 202-566-0500
Date Made Active in Reports: 03/22/2021	Last EDR Contact: 07/09/2021
Number of Days to Update: 73	Next Scheduled EDR Contact: 10/18/2021
	Data Release Frequency: Annually

GOVERNMENT RECORDS SEARCHED / DATA CURRENCY TRACKING

ICIS: Integrated Compliance Information System

The Integrated Compliance Information System (ICIS) supports the information needs of the national enforcement and compliance program as well as the unique needs of the National Pollutant Discharge Elimination System (NPDES) program.

Date of Government Version: 11/18/2016	Source: Environmental Protection Agency
Date Data Arrived at EDR: 11/23/2016	Telephone: 202-564-2501
Date Made Active in Reports: 02/10/2017	Last EDR Contact: 06/29/2021
Number of Days to Update: 79	Next Scheduled EDR Contact: 10/18/2021
	Data Release Frequency: No Update Planned

FTTS: FIFRA/ TSCA Tracking System - FIFRA (Federal Insecticide, Fungicide, & Rodenticide Act)/TSCA (Toxic Substances Control Act)

FTTS tracks administrative cases and pesticide enforcement actions and compliance activities related to FIFRA, TSCA and EPCRA (Emergency Planning and Community Right-to-Know Act). To maintain currency, EDR contacts the Agency on a quarterly basis.

Date of Government Version: 04/09/2009	Source: EPA/Office of Prevention, Pesticides and Toxic Substances
Date Data Arrived at EDR: 04/16/2009	Telephone: 202-566-1667
Date Made Active in Reports: 05/11/2009	Last EDR Contact: 08/18/2017
Number of Days to Update: 25	Next Scheduled EDR Contact: 12/04/2017
	Data Release Frequency: No Update Planned

FTTS INSP: FIFRA/ TSCA Tracking System - FIFRA (Federal Insecticide, Fungicide, & Rodenticide Act)/TSCA (Toxic Substances Control Act)

A listing of FIFRA/TSCA Tracking System (FTTS) inspections and enforcements.

Date of Government Version: 04/09/2009	Source: EPA
Date Data Arrived at EDR: 04/16/2009	Telephone: 202-566-1667
Date Made Active in Reports: 05/11/2009	Last EDR Contact: 08/18/2017
Number of Days to Update: 25	Next Scheduled EDR Contact: 12/04/2017
	Data Release Frequency: No Update Planned

MLTS: Material Licensing Tracking System

MLTS is maintained by the Nuclear Regulatory Commission and contains a list of approximately 8,100 sites which possess or use radioactive materials and which are subject to NRC licensing requirements. To maintain currency, EDR contacts the Agency on a quarterly basis.

Date of Government Version: 03/08/2021	Source: Nuclear Regulatory Commission
Date Data Arrived at EDR: 03/11/2021	Telephone: 301-415-7169
Date Made Active in Reports: 05/11/2021	Last EDR Contact: 07/14/2021
Number of Days to Update: 61	Next Scheduled EDR Contact: 11/01/2021
	Data Release Frequency: Quarterly

COAL ASH DOE: Steam-Electric Plant Operation Data

A listing of power plants that store ash in surface ponds.

Date of Government Version: 12/31/2019	Source: Department of Energy
Date Data Arrived at EDR: 12/01/2020	Telephone: 202-586-8719
Date Made Active in Reports: 02/09/2021	Last EDR Contact: 05/27/2021
Number of Days to Update: 70	Next Scheduled EDR Contact: 09/13/2021
	Data Release Frequency: Varies

COAL ASH EPA: Coal Combustion Residues Surface Impoundments List

A listing of coal combustion residues surface impoundments with high hazard potential ratings.

Date of Government Version: 01/12/2017	Source: Environmental Protection Agency
Date Data Arrived at EDR: 03/05/2019	Telephone: N/A
Date Made Active in Reports: 11/11/2019	Last EDR Contact: 05/27/2021
Number of Days to Update: 251	Next Scheduled EDR Contact: 09/13/2021
	Data Release Frequency: Varies

GOVERNMENT RECORDS SEARCHED / DATA CURRENCY TRACKING

PCB TRANSFORMER: PCB Transformer Registration Database

The database of PCB transformer registrations that includes all PCB registration submittals.

Date of Government Version: 09/13/2019	Source: Environmental Protection Agency
Date Data Arrived at EDR: 11/06/2019	Telephone: 202-566-0517
Date Made Active in Reports: 02/10/2020	Last EDR Contact: 05/07/2021
Number of Days to Update: 96	Next Scheduled EDR Contact: 08/16/2021
	Data Release Frequency: Varies

RADINFO: Radiation Information Database

The Radiation Information Database (RADINFO) contains information about facilities that are regulated by U.S. Environmental Protection Agency (EPA) regulations for radiation and radioactivity.

Date of Government Version: 07/01/2019	Source: Environmental Protection Agency
Date Data Arrived at EDR: 07/01/2019	Telephone: 202-343-9775
Date Made Active in Reports: 09/23/2019	Last EDR Contact: 06/22/2021
Number of Days to Update: 84	Next Scheduled EDR Contact: 10/11/2021
	Data Release Frequency: No Update Planned

HIST FTTS: FIFRA/TSCA Tracking System Administrative Case Listing

A complete administrative case listing from the FIFRA/TSCA Tracking System (FTTS) for all ten EPA regions. The information was obtained from the National Compliance Database (NCDB). NCDB supports the implementation of FIFRA (Federal Insecticide, Fungicide, and Rodenticide Act) and TSCA (Toxic Substances Control Act). Some EPA regions are now closing out records. Because of that, and the fact that some EPA regions are not providing EPA Headquarters with updated records, it was decided to create a HIST FTTS database. It included records that may not be included in the newer FTTS database updates. This database is no longer updated.

Date of Government Version: 10/19/2006	Source: Environmental Protection Agency
Date Data Arrived at EDR: 03/01/2007	Telephone: 202-564-2501
Date Made Active in Reports: 04/10/2007	Last EDR Contact: 12/17/2007
Number of Days to Update: 40	Next Scheduled EDR Contact: 03/17/2008
	Data Release Frequency: No Update Planned

HIST FTTS INSP: FIFRA/TSCA Tracking System Inspection & Enforcement Case Listing

A complete inspection and enforcement case listing from the FIFRA/TSCA Tracking System (FTTS) for all ten EPA regions. The information was obtained from the National Compliance Database (NCDB). NCDB supports the implementation of FIFRA (Federal Insecticide, Fungicide, and Rodenticide Act) and TSCA (Toxic Substances Control Act). Some EPA regions are now closing out records. Because of that, and the fact that some EPA regions are not providing EPA Headquarters with updated records, it was decided to create a HIST FTTS database. It included records that may not be included in the newer FTTS database updates. This database is no longer updated.

Date of Government Version: 10/19/2006	Source: Environmental Protection Agency
Date Data Arrived at EDR: 03/01/2007	Telephone: 202-564-2501
Date Made Active in Reports: 04/10/2007	Last EDR Contact: 12/17/2008
Number of Days to Update: 40	Next Scheduled EDR Contact: 03/17/2008
	Data Release Frequency: No Update Planned

DOT OPS: Incident and Accident Data

Department of Transportation, Office of Pipeline Safety Incident and Accident data.

Date of Government Version: 01/02/2020	Source: Department of Transportation, Office of Pipeline Safety
Date Data Arrived at EDR: 01/28/2020	Telephone: 202-366-4595
Date Made Active in Reports: 04/17/2020	Last EDR Contact: 04/27/2021
Number of Days to Update: 80	Next Scheduled EDR Contact: 08/09/2021
	Data Release Frequency: Quarterly

CONSENT: Superfund (CERCLA) Consent Decrees

Major legal settlements that establish responsibility and standards for cleanup at NPL (Superfund) sites. Released periodically by United States District Courts after settlement by parties to litigation matters.

GOVERNMENT RECORDS SEARCHED / DATA CURRENCY TRACKING

Date of Government Version: 06/30/2021
Date Data Arrived at EDR: 07/14/2021
Date Made Active in Reports: 07/16/2021
Number of Days to Update: 2

Source: Department of Justice, Consent Decree Library
Telephone: Varies
Last EDR Contact: 07/02/2021
Next Scheduled EDR Contact: 10/18/2021
Data Release Frequency: Varies

BRS: Biennial Reporting System

The Biennial Reporting System is a national system administered by the EPA that collects data on the generation and management of hazardous waste. BRS captures detailed data from two groups: Large Quantity Generators (LQG) and Treatment, Storage, and Disposal Facilities.

Date of Government Version: 12/31/2017
Date Data Arrived at EDR: 06/22/2020
Date Made Active in Reports: 11/20/2020
Number of Days to Update: 151

Source: EPA/NTIS
Telephone: 800-424-9346
Last EDR Contact: 06/21/2021
Next Scheduled EDR Contact: 10/04/2021
Data Release Frequency: Biennially

INDIAN RESERV: Indian Reservations

This map layer portrays Indian administered lands of the United States that have any area equal to or greater than 640 acres.

Date of Government Version: 12/31/2014
Date Data Arrived at EDR: 07/14/2015
Date Made Active in Reports: 01/10/2017
Number of Days to Update: 546

Source: USGS
Telephone: 202-208-3710
Last EDR Contact: 07/02/2021
Next Scheduled EDR Contact: 10/18/2021
Data Release Frequency: Varies

FUSRAP: Formerly Utilized Sites Remedial Action Program

DOE established the Formerly Utilized Sites Remedial Action Program (FUSRAP) in 1974 to remediate sites where radioactive contamination remained from Manhattan Project and early U.S. Atomic Energy Commission (AEC) operations.

Date of Government Version: 08/08/2017
Date Data Arrived at EDR: 09/11/2018
Date Made Active in Reports: 09/14/2018
Number of Days to Update: 3

Source: Department of Energy
Telephone: 202-586-3559
Last EDR Contact: 04/28/2021
Next Scheduled EDR Contact: 08/16/2021
Data Release Frequency: Varies

UMTRA: Uranium Mill Tailings Sites

Uranium ore was mined by private companies for federal government use in national defense programs. When the mills shut down, large piles of the sand-like material (mill tailings) remain after uranium has been extracted from the ore. Levels of human exposure to radioactive materials from the piles are low; however, in some cases tailings were used as construction materials before the potential health hazards of the tailings were recognized.

Date of Government Version: 08/30/2019
Date Data Arrived at EDR: 11/15/2019
Date Made Active in Reports: 01/28/2020
Number of Days to Update: 74

Source: Department of Energy
Telephone: 505-845-0011
Last EDR Contact: 05/21/2021
Next Scheduled EDR Contact: 08/30/2021
Data Release Frequency: Varies

LEAD SMELTER 1: Lead Smelter Sites

A listing of former lead smelter site locations.

Date of Government Version: 04/27/2021
Date Data Arrived at EDR: 05/03/2021
Date Made Active in Reports: 05/19/2021
Number of Days to Update: 16

Source: Environmental Protection Agency
Telephone: 703-603-8787
Last EDR Contact: 06/29/2021
Next Scheduled EDR Contact: 10/11/2021
Data Release Frequency: Varies

LEAD SMELTER 2: Lead Smelter Sites

A list of several hundred sites in the U.S. where secondary lead smelting was done from 1931 and 1964. These sites may pose a threat to public health through ingestion or inhalation of contaminated soil or dust

GOVERNMENT RECORDS SEARCHED / DATA CURRENCY TRACKING

Date of Government Version: 04/05/2001
Date Data Arrived at EDR: 10/27/2010
Date Made Active in Reports: 12/02/2010
Number of Days to Update: 36

Source: American Journal of Public Health
Telephone: 703-305-6451
Last EDR Contact: 12/02/2009
Next Scheduled EDR Contact: N/A
Data Release Frequency: No Update Planned

US AIRS (AFS): Aerometric Information Retrieval System Facility Subsystem (AFS)

The database is a sub-system of Aerometric Information Retrieval System (AIRS). AFS contains compliance data on air pollution point sources regulated by the U.S. EPA and/or state and local air regulatory agencies. This information comes from source reports by various stationary sources of air pollution, such as electric power plants, steel mills, factories, and universities, and provides information about the air pollutants they produce. Action, air program, air program pollutant, and general level plant data. It is used to track emissions and compliance data from industrial plants.

Date of Government Version: 10/12/2016
Date Data Arrived at EDR: 10/26/2016
Date Made Active in Reports: 02/03/2017
Number of Days to Update: 100

Source: EPA
Telephone: 202-564-2496
Last EDR Contact: 09/26/2017
Next Scheduled EDR Contact: 01/08/2018
Data Release Frequency: No Update Planned

US AIRS MINOR: Air Facility System Data

A listing of minor source facilities.

Date of Government Version: 10/12/2016
Date Data Arrived at EDR: 10/26/2016
Date Made Active in Reports: 02/03/2017
Number of Days to Update: 100

Source: EPA
Telephone: 202-564-2496
Last EDR Contact: 09/26/2017
Next Scheduled EDR Contact: 01/08/2018
Data Release Frequency: No Update Planned

MINES VIOLATIONS: MSHA Violation Assessment Data

Mines violation and assessment information. Department of Labor, Mine Safety & Health Administration.

Date of Government Version: 05/27/2021
Date Data Arrived at EDR: 05/27/2021
Date Made Active in Reports: 06/10/2021
Number of Days to Update: 14

Source: DOL, Mine Safety & Health Admi
Telephone: 202-693-9424
Last EDR Contact: 07/01/2021
Next Scheduled EDR Contact: 09/13/2021
Data Release Frequency: Quarterly

US MINES: Mines Master Index File

Contains all mine identification numbers issued for mines active or opened since 1971. The data also includes violation information.

Date of Government Version: 02/01/2021
Date Data Arrived at EDR: 02/24/2021
Date Made Active in Reports: 05/19/2021
Number of Days to Update: 84

Source: Department of Labor, Mine Safety and Health Administration
Telephone: 303-231-5959
Last EDR Contact: 05/25/2021
Next Scheduled EDR Contact: 09/06/2021
Data Release Frequency: Semi-Annually

US MINES 2: Ferrous and Nonferrous Metal Mines Database Listing

This map layer includes ferrous (ferrous metal mines are facilities that extract ferrous metals, such as iron ore or molybdenum) and nonferrous (Nonferrous metal mines are facilities that extract nonferrous metals, such as gold, silver, copper, zinc, and lead) metal mines in the United States.

Date of Government Version: 05/06/2020
Date Data Arrived at EDR: 05/27/2020
Date Made Active in Reports: 08/13/2020
Number of Days to Update: 78

Source: USGS
Telephone: 703-648-7709
Last EDR Contact: 05/27/2021
Next Scheduled EDR Contact: 09/06/2021
Data Release Frequency: Varies

GOVERNMENT RECORDS SEARCHED / DATA CURRENCY TRACKING

US MINES 3: Active Mines & Mineral Plants Database Listing

Active Mines and Mineral Processing Plant operations for commodities monitored by the Minerals Information Team of the USGS.

Date of Government Version: 04/14/2011	Source: USGS
Date Data Arrived at EDR: 06/08/2011	Telephone: 703-648-7709
Date Made Active in Reports: 09/13/2011	Last EDR Contact: 05/27/2021
Number of Days to Update: 97	Next Scheduled EDR Contact: 09/06/2021
	Data Release Frequency: Varies

ABANDONED MINES: Abandoned Mines

An inventory of land and water impacted by past mining (primarily coal mining) is maintained by OSMRE to provide information needed to implement the Surface Mining Control and Reclamation Act of 1977 (SMCRA). The inventory contains information on the location, type, and extent of AML impacts, as well as, information on the cost associated with the reclamation of those problems. The inventory is based upon field surveys by State, Tribal, and OSMRE program officials. It is dynamic to the extent that it is modified as new problems are identified and existing problems are reclaimed.

Date of Government Version: 03/23/2021	Source: Department of Interior
Date Data Arrived at EDR: 03/25/2021	Telephone: 202-208-2609
Date Made Active in Reports: 06/17/2021	Last EDR Contact: 06/14/2021
Number of Days to Update: 84	Next Scheduled EDR Contact: 09/20/2021
	Data Release Frequency: Quarterly

FINDS: Facility Index System/Facility Registry System

Facility Index System. FINDS contains both facility information and 'pointers' to other sources that contain more detail. EDR includes the following FINDS databases in this report: PCS (Permit Compliance System), AIRS (Aerometric Information Retrieval System), DOCKET (Enforcement Docket used to manage and track information on civil judicial enforcement cases for all environmental statutes), FURS (Federal Underground Injection Control), C-DOCKET (Criminal Docket System used to track criminal enforcement actions for all environmental statutes), FFIS (Federal Facilities Information System), STATE (State Environmental Laws and Statutes), and PADS (PCB Activity Data System).

Date of Government Version: 02/03/2021	Source: EPA
Date Data Arrived at EDR: 03/03/2021	Telephone: (415) 947-8000
Date Made Active in Reports: 04/05/2021	Last EDR Contact: 05/18/2021
Number of Days to Update: 33	Next Scheduled EDR Contact: 09/13/2021
	Data Release Frequency: Quarterly

ECHO: Enforcement & Compliance History Information

ECHO provides integrated compliance and enforcement information for about 800,000 regulated facilities nationwide.

Date of Government Version: 04/04/2021	Source: Environmental Protection Agency
Date Data Arrived at EDR: 04/06/2021	Telephone: 202-564-2280
Date Made Active in Reports: 06/25/2021	Last EDR Contact: 07/01/2021
Number of Days to Update: 80	Next Scheduled EDR Contact: 10/18/2021
	Data Release Frequency: Quarterly

DOCKET HWC: Hazardous Waste Compliance Docket Listing

A complete list of the Federal Agency Hazardous Waste Compliance Docket Facilities.

Date of Government Version: 11/03/2020	Source: Environmental Protection Agency
Date Data Arrived at EDR: 11/17/2020	Telephone: 202-564-0527
Date Made Active in Reports: 02/09/2021	Last EDR Contact: 05/21/2021
Number of Days to Update: 84	Next Scheduled EDR Contact: 09/06/2021
	Data Release Frequency: Varies

UXO: Unexploded Ordnance Sites

A listing of unexploded ordnance site locations

GOVERNMENT RECORDS SEARCHED / DATA CURRENCY TRACKING

Date of Government Version: 12/31/2018
Date Data Arrived at EDR: 07/02/2020
Date Made Active in Reports: 09/17/2020
Number of Days to Update: 77

Source: Department of Defense
Telephone: 703-704-1564
Last EDR Contact: 07/07/2021
Next Scheduled EDR Contact: 10/25/2021
Data Release Frequency: Varies

FUELS PROGRAM: EPA Fuels Program Registered Listing

This listing includes facilities that are registered under the Part 80 (Code of Federal Regulations) EPA Fuels Programs. All companies now are required to submit new and updated registrations.

Date of Government Version: 02/17/2021
Date Data Arrived at EDR: 02/17/2021
Date Made Active in Reports: 03/22/2021
Number of Days to Update: 33

Source: EPA
Telephone: 800-385-6164
Last EDR Contact: 05/14/2021
Next Scheduled EDR Contact: 08/30/2021
Data Release Frequency: Quarterly

CA BOND EXP. PLAN: Bond Expenditure Plan

Department of Health Services developed a site-specific expenditure plan as the basis for an appropriation of Hazardous Substance Cleanup Bond Act funds. It is not updated.

Date of Government Version: 01/01/1989
Date Data Arrived at EDR: 07/27/1994
Date Made Active in Reports: 08/02/1994
Number of Days to Update: 6

Source: Department of Health Services
Telephone: 916-255-2118
Last EDR Contact: 05/31/1994
Next Scheduled EDR Contact: N/A
Data Release Frequency: No Update Planned

CORTESE: "Cortese" Hazardous Waste & Substances Sites List

The sites for the list are designated by the State Water Resource Control Board (LUST), the Integrated Waste Board (SWF/LS), and the Department of Toxic Substances Control (Cal-Sites).

Date of Government Version: 03/22/2021
Date Data Arrived at EDR: 03/23/2021
Date Made Active in Reports: 06/10/2021
Number of Days to Update: 79

Source: CAL EPA/Office of Emergency Information
Telephone: 916-323-3400
Last EDR Contact: 06/17/2021
Next Scheduled EDR Contact: 10/04/2021
Data Release Frequency: Quarterly

CUPA LIVERMORE-PLEASANTON: CUPA Facility Listing

list of facilities associated with the various CUPA programs in Livermore-Pleasanton

Date of Government Version: 05/01/2019
Date Data Arrived at EDR: 05/14/2019
Date Made Active in Reports: 07/17/2019
Number of Days to Update: 64

Source: Livermore-Pleasanton Fire Department
Telephone: 925-454-2361
Last EDR Contact: 05/14/2021
Next Scheduled EDR Contact: 08/23/2021
Data Release Frequency: Varies

DRYCLEANERS: Cleaner Facilities

A list of drycleaner related facilities that have EPA ID numbers. These are facilities with certain SIC codes: power laundries, family and commercial; garment pressing and cleaner's agents; linen supply; coin-operated laundries and cleaning; drycleaning plants, except rugs; carpet and upholster cleaning; industrial launderers; laundry and garment services.

Date of Government Version: 03/01/2021
Date Data Arrived at EDR: 03/04/2021
Date Made Active in Reports: 05/20/2021
Number of Days to Update: 77

Source: Department of Toxic Substance Control
Telephone: 916-327-4498
Last EDR Contact: 05/25/2021
Next Scheduled EDR Contact: 09/13/2021
Data Release Frequency: Annually

DRYCLEAN AVAQMD: Antelope Valley Air Quality Management District Drycleaner Listing

A listing of dry cleaners in the Antelope Valley Air Quality Management District.

GOVERNMENT RECORDS SEARCHED / DATA CURRENCY TRACKING

Date of Government Version: 02/26/2021
Date Data Arrived at EDR: 03/02/2021
Date Made Active in Reports: 05/19/2021
Number of Days to Update: 78

Source: Antelope Valley Air Quality Management District
Telephone: 661-723-8070
Last EDR Contact: 05/25/2021
Next Scheduled EDR Contact: 09/13/2021
Data Release Frequency: Varies

DRYCLEAN SOUTH COAST: South Coast Air Quality Management District Drycleaner Listing
A listing of dry cleaners in the South Coast Air Quality Management District

Date of Government Version: 02/23/2021
Date Data Arrived at EDR: 02/25/2021
Date Made Active in Reports: 05/19/2021
Number of Days to Update: 83

Source: South Coast Air Quality Management District
Telephone: 909-396-3211
Last EDR Contact: 05/18/2021
Next Scheduled EDR Contact: 09/06/2021
Data Release Frequency: Varies

EMI: Emissions Inventory Data

Toxics and criteria pollutant emissions data collected by the ARB and local air pollution agencies.

Date of Government Version: 12/31/2018
Date Data Arrived at EDR: 06/16/2020
Date Made Active in Reports: 08/28/2020
Number of Days to Update: 73

Source: California Air Resources Board
Telephone: 916-322-2990
Last EDR Contact: 06/10/2021
Next Scheduled EDR Contact: 09/27/2021
Data Release Frequency: Varies

ENF: Enforcement Action Listing

A listing of Water Board Enforcement Actions. Formal is everything except Oral/Verbal Communication, Notice of Violation, Expedited Payment Letter, and Staff Enforcement Letter.

Date of Government Version: 04/16/2021
Date Data Arrived at EDR: 04/20/2021
Date Made Active in Reports: 07/07/2021
Number of Days to Update: 78

Source: State Water Resources Control Board
Telephone: 916-445-9379
Last EDR Contact: 07/15/2021
Next Scheduled EDR Contact: 11/01/2021
Data Release Frequency: Varies

Financial Assurance 1: Financial Assurance Information Listing

Financial Assurance information

Date of Government Version: 04/14/2021
Date Data Arrived at EDR: 04/15/2021
Date Made Active in Reports: 07/06/2021
Number of Days to Update: 82

Source: Department of Toxic Substances Control
Telephone: 916-255-3628
Last EDR Contact: 07/13/2021
Next Scheduled EDR Contact: 11/01/2021
Data Release Frequency: Varies

Financial Assurance 2: Financial Assurance Information Listing

A listing of financial assurance information for solid waste facilities. Financial assurance is intended to ensure that resources are available to pay for the cost of closure, post-closure care, and corrective measures if the owner or operator of a regulated facility is unable or unwilling to pay.

Date of Government Version: 02/08/2021
Date Data Arrived at EDR: 02/12/2021
Date Made Active in Reports: 05/05/2021
Number of Days to Update: 82

Source: California Integrated Waste Management Board
Telephone: 916-341-6066
Last EDR Contact: 05/05/2021
Next Scheduled EDR Contact: 08/23/2021
Data Release Frequency: Varies

HAZNET: Facility and Manifest Data

Facility and Manifest Data. The data is extracted from the copies of hazardous waste manifests received each year by the DTSC. The annual volume of manifests is typically 700,000 - 1,000,000 annually, representing approximately 350,000 - 500,000 shipments. Data are from the manifests submitted without correction, and therefore many contain some invalid values for data elements such as generator ID, TSD ID, waste category, and disposal method. This database begins with calendar year 1993.

GOVERNMENT RECORDS SEARCHED / DATA CURRENCY TRACKING

Date of Government Version: 12/31/2019
Date Data Arrived at EDR: 04/15/2020
Date Made Active in Reports: 07/02/2020
Number of Days to Update: 78

Source: California Environmental Protection Agency
Telephone: 916-255-1136
Last EDR Contact: 07/09/2021
Next Scheduled EDR Contact: 10/18/2021
Data Release Frequency: Annually

ICE: ICE

Contains data pertaining to the Permitted Facilities with Inspections / Enforcements sites tracked in Envirostor.

Date of Government Version: 02/16/2021
Date Data Arrived at EDR: 02/17/2021
Date Made Active in Reports: 05/07/2021
Number of Days to Update: 79

Source: Department of Toxic Substances Control
Telephone: 877-786-9427
Last EDR Contact: 05/14/2021
Next Scheduled EDR Contact: 08/30/2021
Data Release Frequency: Quarterly

HIST CORTESE: Hazardous Waste & Substance Site List

The sites for the list are designated by the State Water Resource Control Board [LUST], the Integrated Waste Board [SWF/LS], and the Department of Toxic Substances Control [CALSTITES]. This listing is no longer updated by the state agency.

Date of Government Version: 04/01/2001
Date Data Arrived at EDR: 01/22/2009
Date Made Active in Reports: 04/08/2009
Number of Days to Update: 76

Source: Department of Toxic Substances Control
Telephone: 916-323-3400
Last EDR Contact: 01/22/2009
Next Scheduled EDR Contact: N/A
Data Release Frequency: No Update Planned

HWP: EnviroStor Permitted Facilities Listing

Detailed information on permitted hazardous waste facilities and corrective action ("cleanups") tracked in EnviroStor.

Date of Government Version: 02/16/2021
Date Data Arrived at EDR: 02/17/2021
Date Made Active in Reports: 05/10/2021
Number of Days to Update: 82

Source: Department of Toxic Substances Control
Telephone: 916-323-3400
Last EDR Contact: 05/14/2021
Next Scheduled EDR Contact: 08/30/2021
Data Release Frequency: Quarterly

HWT: Registered Hazardous Waste Transporter Database

A listing of hazardous waste transporters. In California, unless specifically exempted, it is unlawful for any person to transport hazardous wastes unless the person holds a valid registration issued by DTSC. A hazardous waste transporter registration is valid for one year and is assigned a unique registration number.

Date of Government Version: 04/05/2021
Date Data Arrived at EDR: 04/06/2021
Date Made Active in Reports: 06/23/2021
Number of Days to Update: 78

Source: Department of Toxic Substances Control
Telephone: 916-440-7145
Last EDR Contact: 07/01/2021
Next Scheduled EDR Contact: 10/18/2021
Data Release Frequency: Quarterly

MINES: Mines Site Location Listing

A listing of mine site locations from the Office of Mine Reclamation.

Date of Government Version: 03/08/2021
Date Data Arrived at EDR: 03/09/2021
Date Made Active in Reports: 03/30/2021
Number of Days to Update: 21

Source: Department of Conservation
Telephone: 916-322-1080
Last EDR Contact: 06/03/2021
Next Scheduled EDR Contact: 09/20/2021
Data Release Frequency: Quarterly

MWMP: Medical Waste Management Program Listing

The Medical Waste Management Program (MWMP) ensures the proper handling and disposal of medical waste by permitting and inspecting medical waste Offsite Treatment Facilities (PDF) and Transfer Stations (PDF) throughout the state. MWMP also oversees all Medical Waste Transporters.

GOVERNMENT RECORDS SEARCHED / DATA CURRENCY TRACKING

Date of Government Version: 01/29/2021
Date Data Arrived at EDR: 03/03/2021
Date Made Active in Reports: 05/20/2021
Number of Days to Update: 78

Source: Department of Public Health
Telephone: 916-558-1784
Last EDR Contact: 05/28/2021
Next Scheduled EDR Contact: 09/13/2021
Data Release Frequency: Varies

NPDES: NPDES Permits Listing

A listing of NPDES permits, including stormwater.

Date of Government Version: 02/08/2021
Date Data Arrived at EDR: 02/09/2021
Date Made Active in Reports: 05/04/2021
Number of Days to Update: 84

Source: State Water Resources Control Board
Telephone: 916-445-9379
Last EDR Contact: 05/11/2021
Next Scheduled EDR Contact: 08/23/2021
Data Release Frequency: Quarterly

PEST LIC: Pesticide Regulation Licenses Listing

A listing of licenses and certificates issued by the Department of Pesticide Regulation. The DPR issues licenses and/or certificates to: Persons and businesses that apply or sell pesticides; Pest control dealers and brokers; Persons who advise on agricultural pesticide applications.

Date of Government Version: 03/02/2021
Date Data Arrived at EDR: 03/03/2021
Date Made Active in Reports: 05/20/2021
Number of Days to Update: 78

Source: Department of Pesticide Regulation
Telephone: 916-445-4038
Last EDR Contact: 05/28/2021
Next Scheduled EDR Contact: 09/13/2021
Data Release Frequency: Quarterly

PROC: Certified Processors Database

A listing of certified processors.

Date of Government Version: 03/09/2021
Date Data Arrived at EDR: 03/09/2021
Date Made Active in Reports: 03/31/2021
Number of Days to Update: 22

Source: Department of Conservation
Telephone: 916-323-3836
Last EDR Contact: 06/04/2021
Next Scheduled EDR Contact: 09/20/2021
Data Release Frequency: Quarterly

NOTIFY 65: Proposition 65 Records

Listings of all Proposition 65 incidents reported to counties by the State Water Resources Control Board and the Regional Water Quality Control Board. This database is no longer updated by the reporting agency.

Date of Government Version: 03/12/2021
Date Data Arrived at EDR: 03/16/2021
Date Made Active in Reports: 06/01/2021
Number of Days to Update: 77

Source: State Water Resources Control Board
Telephone: 916-445-3846
Last EDR Contact: 06/08/2021
Next Scheduled EDR Contact: 09/27/2021
Data Release Frequency: No Update Planned

UIC: UIC Listing

A listing of wells identified as underground injection wells, in the California Oil and Gas Wells database.

Date of Government Version: 03/08/2021
Date Data Arrived at EDR: 03/09/2021
Date Made Active in Reports: 03/31/2021
Number of Days to Update: 22

Source: Department of Conservation
Telephone: 916-445-2408
Last EDR Contact: 06/03/2021
Next Scheduled EDR Contact: 09/20/2021
Data Release Frequency: Varies

UIC GEO: Underground Injection Control Sites (GEOTRACKER)

Underground control injection sites

Date of Government Version: 03/08/2021
Date Data Arrived at EDR: 03/09/2021
Date Made Active in Reports: 03/30/2021
Number of Days to Update: 21

Source: State Water Resource Control Board
Telephone: 866-480-1028
Last EDR Contact: 06/03/2021
Next Scheduled EDR Contact: 09/20/2021
Data Release Frequency: Varies

GOVERNMENT RECORDS SEARCHED / DATA CURRENCY TRACKING

WASTEWATER PITS: Oil Wastewater Pits Listing

Water officials discovered that oil producers have been dumping chemical-laden wastewater into hundreds of unlined pits that are operating without proper permits. Inspections completed by the Central Valley Regional Water Quality Control Board revealed the existence of previously unidentified waste sites. The water boards review found that more than one-third of the region's active disposal pits are operating without permission.

Date of Government Version: 11/19/2019	Source: RWQCB, Central Valley Region
Date Data Arrived at EDR: 01/07/2020	Telephone: 559-445-5577
Date Made Active in Reports: 03/09/2020	Last EDR Contact: 07/01/2021
Number of Days to Update: 62	Next Scheduled EDR Contact: 10/18/2021
	Data Release Frequency: Varies

WDS: Waste Discharge System

Sites which have been issued waste discharge requirements.

Date of Government Version: 06/19/2007	Source: State Water Resources Control Board
Date Data Arrived at EDR: 06/20/2007	Telephone: 916-341-5227
Date Made Active in Reports: 06/29/2007	Last EDR Contact: 05/14/2021
Number of Days to Update: 9	Next Scheduled EDR Contact: 08/30/2021
	Data Release Frequency: No Update Planned

WIP: Well Investigation Program Case List

Well Investigation Program case in the San Gabriel and San Fernando Valley area.

Date of Government Version: 07/03/2009	Source: Los Angeles Water Quality Control Board
Date Data Arrived at EDR: 07/21/2009	Telephone: 213-576-6726
Date Made Active in Reports: 08/03/2009	Last EDR Contact: 06/15/2021
Number of Days to Update: 13	Next Scheduled EDR Contact: 10/04/2021
	Data Release Frequency: No Update Planned

MILITARY PRIV SITES: Military Privatized Sites (GEOTRACKER)

Military privatized sites

Date of Government Version: 03/08/2021	Source: State Water Resources Control Board
Date Data Arrived at EDR: 03/09/2021	Telephone: 866-480-1028
Date Made Active in Reports: 03/30/2021	Last EDR Contact: 06/03/2021
Number of Days to Update: 21	Next Scheduled EDR Contact: 09/20/2021
	Data Release Frequency: Varies

PROJECT: Project Sites (GEOTRACKER)

Projects sites

Date of Government Version: 03/08/2021	Source: State Water Resources Control Board
Date Data Arrived at EDR: 03/09/2021	Telephone: 866-480-1028
Date Made Active in Reports: 03/30/2021	Last EDR Contact: 06/03/2021
Number of Days to Update: 21	Next Scheduled EDR Contact: 09/20/2021
	Data Release Frequency: Varies

WDR: Waste Discharge Requirements Listing

In general, the Waste Discharge Requirements (WDRs) Program (sometimes also referred to as the "Non Chapter 15 (Non 15) Program") regulates point discharges that are exempt pursuant to Subsection 20090 of Title 27 and not subject to the Federal Water Pollution Control Act. Exemptions from Title 27 may be granted for nine categories of discharges (e.g., sewage, wastewater, etc.) that meet, and continue to meet, the preconditions listed for each specific exemption. The scope of the WDRs Program also includes the discharge of wastes classified as inert, pursuant to section 20230 of Title 27.

Date of Government Version: 03/09/2021	Source: State Water Resources Control Board
Date Data Arrived at EDR: 03/09/2021	Telephone: 916-341-5810
Date Made Active in Reports: 03/31/2021	Last EDR Contact: 06/07/2021
Number of Days to Update: 22	Next Scheduled EDR Contact: 09/20/2021
	Data Release Frequency: Quarterly

GOVERNMENT RECORDS SEARCHED / DATA CURRENCY TRACKING

CIWQS: California Integrated Water Quality System

The California Integrated Water Quality System (CIWQS) is a computer system used by the State and Regional Water Quality Control Boards to track information about places of environmental interest, manage permits and other orders, track inspections, and manage violations and enforcement activities.

Date of Government Version: 11/30/2020	Source: State Water Resources Control Board
Date Data Arrived at EDR: 12/01/2020	Telephone: 866-794-4977
Date Made Active in Reports: 02/12/2021	Last EDR Contact: 05/19/2021
Number of Days to Update: 73	Next Scheduled EDR Contact: 09/13/2021
	Data Release Frequency: Varies

CERS: CalEPA Regulated Site Portal Data

The CalEPA Regulated Site Portal database combines data about environmentally regulated sites and facilities in California into a single database. It combines data from a variety of state and federal databases, and provides an overview of regulated activities across the spectrum of environmental programs for any given location in California. These activities include hazardous materials and waste, state and federal cleanups, impacted ground and surface waters, and toxic materials

Date of Government Version: 04/19/2021	Source: California Environmental Protection Agency
Date Data Arrived at EDR: 04/20/2021	Telephone: 916-323-2514
Date Made Active in Reports: 07/07/2021	Last EDR Contact: 07/15/2021
Number of Days to Update: 78	Next Scheduled EDR Contact: 11/01/2021
	Data Release Frequency: Varies

NON-CASE INFO: Non-Case Information Sites (GEOTRACKER)

Non-Case Information sites

Date of Government Version: 03/08/2021	Source: State Water Resources Control Board
Date Data Arrived at EDR: 03/09/2021	Telephone: 866-480-1028
Date Made Active in Reports: 03/30/2021	Last EDR Contact: 06/03/2021
Number of Days to Update: 21	Next Scheduled EDR Contact: 09/20/2021
	Data Release Frequency: Varies

OTHER OIL GAS: Other Oil & Gas Projects Sites (GEOTRACKER)

Other Oil & Gas Projects sites

Date of Government Version: 03/08/2021	Source: State Water Resources Control Board
Date Data Arrived at EDR: 03/09/2021	Telephone: 866-480-1028
Date Made Active in Reports: 03/30/2021	Last EDR Contact: 06/03/2021
Number of Days to Update: 21	Next Scheduled EDR Contact: 09/20/2021
	Data Release Frequency: Varies

PROD WATER PONDS: Produced Water Ponds Sites (GEOTRACKER)

Produced water ponds sites

Date of Government Version: 03/08/2021	Source: State Water Resources Control Board
Date Data Arrived at EDR: 03/09/2021	Telephone: 866-480-1028
Date Made Active in Reports: 03/30/2021	Last EDR Contact: 06/03/2021
Number of Days to Update: 21	Next Scheduled EDR Contact: 09/20/2021
	Data Release Frequency: Varies

SAMPLING POINT: Sampling Point ? Public Sites (GEOTRACKER)

Sampling point - public sites

Date of Government Version: 03/08/2021	Source: State Water Resources Control Board
Date Data Arrived at EDR: 03/09/2021	Telephone: 866-480-1028
Date Made Active in Reports: 03/30/2021	Last EDR Contact: 06/03/2021
Number of Days to Update: 21	Next Scheduled EDR Contact: 09/20/2021
	Data Release Frequency: Varies

GOVERNMENT RECORDS SEARCHED / DATA CURRENCY TRACKING

WELL STIM PROJ: Well Stimulation Project (GEOTRACKER)

Includes areas of groundwater monitoring plans, a depiction of the monitoring network, and the facilities, boundaries, and subsurface characteristics of the oilfield and the features (oil and gas wells, produced water ponds, UIC wells, water supply wells, etc?) being monitored

Date of Government Version: 03/08/2021	Source: State Water Resources Control Board
Date Data Arrived at EDR: 03/09/2021	Telephone: 866-480-1028
Date Made Active in Reports: 03/30/2021	Last EDR Contact: 06/03/2021
Number of Days to Update: 21	Next Scheduled EDR Contact: 09/20/2021
	Data Release Frequency: Varies

PCS ENF: Enforcement data

No description is available for this data

Date of Government Version: 12/31/2014	Source: EPA
Date Data Arrived at EDR: 02/05/2015	Telephone: 202-564-2497
Date Made Active in Reports: 03/06/2015	Last EDR Contact: 06/30/2021
Number of Days to Update: 29	Next Scheduled EDR Contact: 10/18/2021
	Data Release Frequency: No Update Planned

PCS INACTIVE: Listing of Inactive PCS Permits

An inactive permit is a facility that has shut down or is no longer discharging.

Date of Government Version: 11/05/2014	Source: EPA
Date Data Arrived at EDR: 01/06/2015	Telephone: 202-564-2496
Date Made Active in Reports: 05/06/2015	Last EDR Contact: 06/30/2021
Number of Days to Update: 120	Next Scheduled EDR Contact: 10/18/2021
	Data Release Frequency: No Update Planned

PCS: Permit Compliance System

PCS is a computerized management information system that contains data on National Pollutant Discharge Elimination System (NPDES) permit holding facilities. PCS tracks the permit, compliance, and enforcement status of NPDES facilities.

Date of Government Version: 07/14/2011	Source: EPA, Office of Water
Date Data Arrived at EDR: 08/05/2011	Telephone: 202-564-2496
Date Made Active in Reports: 09/29/2011	Last EDR Contact: 06/30/2021
Number of Days to Update: 55	Next Scheduled EDR Contact: 10/18/2021
	Data Release Frequency: No Update Planned

HWTS: Hazardous Waste Tracking System

DTSC maintains the Hazardous Waste Tracking System that stores ID number information since the early 1980s and manifest data since 1993. The system collects both manifest copies from the generator and destination facility.

Date of Government Version: 04/08/2021	Source: Department of Toxic Substances Control
Date Data Arrived at EDR: 04/09/2021	Telephone: 916-324-2444
Date Made Active in Reports: 04/20/2021	Last EDR Contact: 06/29/2021
Number of Days to Update: 11	Next Scheduled EDR Contact: 10/18/2021
	Data Release Frequency: Varies

MINES MRDS: Mineral Resources Data System

Mineral Resources Data System

Date of Government Version: 04/06/2018	Source: USGS
Date Data Arrived at EDR: 10/21/2019	Telephone: 703-648-6533
Date Made Active in Reports: 10/24/2019	Last EDR Contact: 05/27/2021
Number of Days to Update: 3	Next Scheduled EDR Contact: 09/06/2021
	Data Release Frequency: Varies

GOVERNMENT RECORDS SEARCHED / DATA CURRENCY TRACKING

EDR HIGH RISK HISTORICAL RECORDS

EDR Exclusive Records

EDR MGP: EDR Proprietary Manufactured Gas Plants

The EDR Proprietary Manufactured Gas Plant Database includes records of coal gas plants (manufactured gas plants) compiled by EDR's researchers. Manufactured gas sites were used in the United States from the 1800's to 1950's to produce a gas that could be distributed and used as fuel. These plants used whale oil, rosin, coal, or a mixture of coal, oil, and water that also produced a significant amount of waste. Many of the byproducts of the gas production, such as coal tar (oily waste containing volatile and non-volatile chemicals), sludges, oils and other compounds are potentially hazardous to human health and the environment. The byproduct from this process was frequently disposed of directly at the plant site and can remain or spread slowly, serving as a continuous source of soil and groundwater contamination.

Date of Government Version: N/A
Date Data Arrived at EDR: N/A
Date Made Active in Reports: N/A
Number of Days to Update: N/A

Source: EDR, Inc.
Telephone: N/A
Last EDR Contact: N/A
Next Scheduled EDR Contact: N/A
Data Release Frequency: No Update Planned

EDR Hist Auto: EDR Exclusive Historical Auto Stations

EDR has searched selected national collections of business directories and has collected listings of potential gas station/filling station/service station sites that were available to EDR researchers. EDR's review was limited to those categories of sources that might, in EDR's opinion, include gas station/filling station/service station establishments. The categories reviewed included, but were not limited to gas, gas station, gasoline station, filling station, auto, automobile repair, auto service station, service station, etc. This database falls within a category of information EDR classifies as "High Risk Historical Records", or HRHR. EDR's HRHR effort presents unique and sometimes proprietary data about past sites and operations that typically create environmental concerns, but may not show up in current government records searches.

Date of Government Version: N/A
Date Data Arrived at EDR: N/A
Date Made Active in Reports: N/A
Number of Days to Update: N/A

Source: EDR, Inc.
Telephone: N/A
Last EDR Contact: N/A
Next Scheduled EDR Contact: N/A
Data Release Frequency: Varies

EDR Hist Cleaner: EDR Exclusive Historical Cleaners

EDR has searched selected national collections of business directories and has collected listings of potential dry cleaner sites that were available to EDR researchers. EDR's review was limited to those categories of sources that might, in EDR's opinion, include dry cleaning establishments. The categories reviewed included, but were not limited to dry cleaners, cleaners, laundry, laundromat, cleaning/laundry, wash & dry etc. This database falls within a category of information EDR classifies as "High Risk Historical Records", or HRHR. EDR's HRHR effort presents unique and sometimes proprietary data about past sites and operations that typically create environmental concerns, but may not show up in current government records searches.

Date of Government Version: N/A
Date Data Arrived at EDR: N/A
Date Made Active in Reports: N/A
Number of Days to Update: N/A

Source: EDR, Inc.
Telephone: N/A
Last EDR Contact: N/A
Next Scheduled EDR Contact: N/A
Data Release Frequency: Varies

EDR RECOVERED GOVERNMENT ARCHIVES

Exclusive Recovered Govt. Archives

RGA LF: Recovered Government Archive Solid Waste Facilities List

The EDR Recovered Government Archive Landfill database provides a list of landfills derived from historical databases and includes many records that no longer appear in current government lists. Compiled from Records formerly available from the Department of Resources Recycling and Recovery in California.

GOVERNMENT RECORDS SEARCHED / DATA CURRENCY TRACKING

Date of Government Version: N/A
Date Data Arrived at EDR: 07/01/2013
Date Made Active in Reports: 01/13/2014
Number of Days to Update: 196

Source: Department of Resources Recycling and Recovery
Telephone: N/A
Last EDR Contact: 06/01/2012
Next Scheduled EDR Contact: N/A
Data Release Frequency: Varies

RGA LUST: Recovered Government Archive Leaking Underground Storage Tank

The EDR Recovered Government Archive Leaking Underground Storage Tank database provides a list of LUST incidents derived from historical databases and includes many records that no longer appear in current government lists. Compiled from Records formerly available from the State Water Resources Control Board in California.

Date of Government Version: N/A
Date Data Arrived at EDR: 07/01/2013
Date Made Active in Reports: 12/30/2013
Number of Days to Update: 182

Source: State Water Resources Control Board
Telephone: N/A
Last EDR Contact: 06/01/2012
Next Scheduled EDR Contact: N/A
Data Release Frequency: Varies

COUNTY RECORDS

ALAMEDA COUNTY:

CS ALAMEDA: Contaminated Sites

A listing of contaminated sites overseen by the Toxic Release Program (oil and groundwater contamination from chemical releases and spills) and the Leaking Underground Storage Tank Program (soil and ground water contamination from leaking petroleum USTs).

Date of Government Version: 01/09/2019
Date Data Arrived at EDR: 01/11/2019
Date Made Active in Reports: 03/05/2019
Number of Days to Update: 53

Source: Alameda County Environmental Health Services
Telephone: 510-567-6700
Last EDR Contact: 06/29/2021
Next Scheduled EDR Contact: 10/18/2021
Data Release Frequency: Semi-Annually

UST ALAMEDA: Underground Tanks

Underground storage tank sites located in Alameda county.

Date of Government Version: 03/17/2021
Date Data Arrived at EDR: 03/18/2021
Date Made Active in Reports: 03/25/2021
Number of Days to Update: 7

Source: Alameda County Environmental Health Services
Telephone: 510-567-6700
Last EDR Contact: 06/29/2021
Next Scheduled EDR Contact: 10/18/2021
Data Release Frequency: Semi-Annually

AMADOR COUNTY:

CUPA AMADOR: CUPA Facility List Cupa Facility List

Date of Government Version: 02/02/2021
Date Data Arrived at EDR: 02/04/2021
Date Made Active in Reports: 04/23/2021
Number of Days to Update: 78

Source: Amador County Environmental Health
Telephone: 209-223-6439
Last EDR Contact: 05/25/2021
Next Scheduled EDR Contact: 08/16/2021
Data Release Frequency: Varies

BUTTE COUNTY:

CUPA BUTTE: CUPA Facility Listing Cupa facility list.

GOVERNMENT RECORDS SEARCHED / DATA CURRENCY TRACKING

Date of Government Version: 04/21/2017
Date Data Arrived at EDR: 04/25/2017
Date Made Active in Reports: 08/09/2017
Number of Days to Update: 106

Source: Public Health Department
Telephone: 530-538-7149
Last EDR Contact: 06/29/2021
Next Scheduled EDR Contact: 10/18/2021
Data Release Frequency: No Update Planned

CALVERAS COUNTY:

CUPA CALVERAS: CUPA Facility Listing
Cupa Facility Listing

Date of Government Version: 06/15/2021
Date Data Arrived at EDR: 06/16/2021
Date Made Active in Reports: 07/02/2021
Number of Days to Update: 16

Source: Calveras County Environmental Health
Telephone: 209-754-6399
Last EDR Contact: 06/15/2021
Next Scheduled EDR Contact: 10/04/2021
Data Release Frequency: Quarterly

COLUSA COUNTY:

CUPA COLUSA: CUPA Facility List
Cupa facility list.

Date of Government Version: 04/06/2020
Date Data Arrived at EDR: 04/23/2020
Date Made Active in Reports: 07/10/2020
Number of Days to Update: 78

Source: Health & Human Services
Telephone: 530-458-0396
Last EDR Contact: 04/27/2021
Next Scheduled EDR Contact: 08/16/2021
Data Release Frequency: Semi-Annually

CONTRA COSTA COUNTY:

SL CONTRA COSTA: Site List

List includes sites from the underground tank, hazardous waste generator and business plan/2185 programs.

Date of Government Version: 04/21/2021
Date Data Arrived at EDR: 04/22/2021
Date Made Active in Reports: 07/12/2021
Number of Days to Update: 81

Source: Contra Costa Health Services Department
Telephone: 925-646-2286
Last EDR Contact: 07/20/2021
Next Scheduled EDR Contact: 11/08/2021
Data Release Frequency: Semi-Annually

DEL NORTE COUNTY:

CUPA DEL NORTE: CUPA Facility List
Cupa Facility list

Date of Government Version: 12/17/2020
Date Data Arrived at EDR: 01/28/2021
Date Made Active in Reports: 04/16/2021
Number of Days to Update: 78

Source: Del Norte County Environmental Health Division
Telephone: 707-465-0426
Last EDR Contact: 07/20/2021
Next Scheduled EDR Contact: 11/08/2021
Data Release Frequency: Varies

EL DORADO COUNTY:

CUPA EL DORADO: CUPA Facility List
CUPA facility list.

GOVERNMENT RECORDS SEARCHED / DATA CURRENCY TRACKING

Date of Government Version: 02/09/2021
Date Data Arrived at EDR: 02/11/2021
Date Made Active in Reports: 05/05/2021
Number of Days to Update: 83

Source: El Dorado County Environmental Management Department
Telephone: 530-621-6623
Last EDR Contact: 07/20/2021
Next Scheduled EDR Contact: 11/08/2021
Data Release Frequency: Varies

FRESNO COUNTY:

CUPA FRESNO: CUPA Resources List

Certified Unified Program Agency. CUPA's are responsible for implementing a unified hazardous materials and hazardous waste management regulatory program. The agency provides oversight of businesses that deal with hazardous materials, operate underground storage tanks or aboveground storage tanks.

Date of Government Version: 01/14/2021
Date Data Arrived at EDR: 01/15/2021
Date Made Active in Reports: 04/05/2021
Number of Days to Update: 80

Source: Dept. of Community Health
Telephone: 559-445-3271
Last EDR Contact: 06/23/2021
Next Scheduled EDR Contact: 10/11/2021
Data Release Frequency: Semi-Annually

GLENN COUNTY:

CUPA GLENN: CUPA Facility List

Cupa facility list

Date of Government Version: 01/22/2018
Date Data Arrived at EDR: 01/24/2018
Date Made Active in Reports: 03/14/2018
Number of Days to Update: 49

Source: Glenn County Air Pollution Control District
Telephone: 830-934-6500
Last EDR Contact: 07/13/2021
Next Scheduled EDR Contact: 11/01/2021
Data Release Frequency: No Update Planned

HUMBOLDT COUNTY:

CUPA HUMBOLDT: CUPA Facility List

CUPA facility list.

Date of Government Version: 05/17/2021
Date Data Arrived at EDR: 05/18/2021
Date Made Active in Reports: 05/20/2021
Number of Days to Update: 2

Source: Humboldt County Environmental Health
Telephone: N/A
Last EDR Contact: 05/10/2021
Next Scheduled EDR Contact: 08/30/2021
Data Release Frequency: Semi-Annually

IMPERIAL COUNTY:

CUPA IMPERIAL: CUPA Facility List

Cupa facility list.

Date of Government Version: 04/14/2021
Date Data Arrived at EDR: 04/15/2021
Date Made Active in Reports: 07/06/2021
Number of Days to Update: 82

Source: San Diego Border Field Office
Telephone: 760-339-2777
Last EDR Contact: 07/13/2021
Next Scheduled EDR Contact: 11/01/2021
Data Release Frequency: Varies

INYO COUNTY:

GOVERNMENT RECORDS SEARCHED / DATA CURRENCY TRACKING

CUPA INYO: CUPA Facility List Cupa facility list.

Date of Government Version: 04/02/2018
Date Data Arrived at EDR: 04/03/2018
Date Made Active in Reports: 06/14/2018
Number of Days to Update: 72

Source: Inyo County Environmental Health Services
Telephone: 760-878-0238
Last EDR Contact: 05/11/2021
Next Scheduled EDR Contact: 08/30/2021
Data Release Frequency: Varies

KERN COUNTY:

CUPA KERN: CUPA Facility List

A listing of sites included in the Kern County Hazardous Material Business Plan.

Date of Government Version: 04/22/2021
Date Data Arrived at EDR: 04/30/2021
Date Made Active in Reports: 07/19/2021
Number of Days to Update: 80

Source: Kern County Public Health
Telephone: 661-321-3000
Last EDR Contact: 04/27/2021
Next Scheduled EDR Contact: 08/16/2021
Data Release Frequency: Varies

UST KERN: Underground Storage Tank Sites & Tank Listing Kern County Sites and Tanks Listing.

Date of Government Version: 01/19/2021
Date Data Arrived at EDR: 01/21/2021
Date Made Active in Reports: 01/28/2021
Number of Days to Update: 7

Source: Kern County Environment Health Services Department
Telephone: 661-862-8700
Last EDR Contact: 05/25/2021
Next Scheduled EDR Contact: 08/16/2021
Data Release Frequency: Quarterly

KINGS COUNTY:

CUPA KINGS: CUPA Facility List

A listing of sites included in the county's Certified Unified Program Agency database. California's Secretary for Environmental Protection established the unified hazardous materials and hazardous waste regulatory program as required by chapter 6.11 of the California Health and Safety Code. The Unified Program consolidates the administration, permits, inspections, and enforcement activities.

Date of Government Version: 12/03/2020
Date Data Arrived at EDR: 01/26/2021
Date Made Active in Reports: 04/14/2021
Number of Days to Update: 78

Source: Kings County Department of Public Health
Telephone: 559-584-1411
Last EDR Contact: 05/25/2021
Next Scheduled EDR Contact: 08/30/2021
Data Release Frequency: Varies

LAKE COUNTY:

CUPA LAKE: CUPA Facility List Cupa facility list

Date of Government Version: 02/10/2021
Date Data Arrived at EDR: 02/12/2021
Date Made Active in Reports: 03/11/2021
Number of Days to Update: 27

Source: Lake County Environmental Health
Telephone: 707-263-1164
Last EDR Contact: 07/06/2021
Next Scheduled EDR Contact: 10/25/2021
Data Release Frequency: Varies

LASSEN COUNTY:

GOVERNMENT RECORDS SEARCHED / DATA CURRENCY TRACKING

CUPA LASSEN: CUPA Facility List Cupa facility list

Date of Government Version: 07/31/2020	Source: Lassen County Environmental Health
Date Data Arrived at EDR: 08/21/2020	Telephone: 530-251-8528
Date Made Active in Reports: 11/09/2020	Last EDR Contact: 07/13/2021
Number of Days to Update: 80	Next Scheduled EDR Contact: 11/01/2021
	Data Release Frequency: Varies

LOS ANGELES COUNTY:

AOCONCERN: Key Areas of Concerns in Los Angeles County

San Gabriel Valley areas where VOC contamination is at or above the MCL as designated by region 9 EPA office. Date of Government Version: 3/30/2009 Exide Site area is a cleanup plan of lead-impacted soil surrounding the former Exide Facility as designated by the DTSC. Date of Government Version: 7/17/2017

Date of Government Version: 03/30/2009	Source: N/A
Date Data Arrived at EDR: 03/31/2009	Telephone: N/A
Date Made Active in Reports: 10/23/2009	Last EDR Contact: 06/08/2021
Number of Days to Update: 206	Next Scheduled EDR Contact: 09/27/2021
	Data Release Frequency: No Update Planned

HMS LOS ANGELES: HMS: Street Number List

Industrial Waste and Underground Storage Tank Sites.

Date of Government Version: 04/08/2021	Source: Department of Public Works
Date Data Arrived at EDR: 04/13/2021	Telephone: 626-458-3517
Date Made Active in Reports: 06/28/2021	Last EDR Contact: 06/29/2021
Number of Days to Update: 76	Next Scheduled EDR Contact: 10/18/2021
	Data Release Frequency: Semi-Annually

LF LOS ANGELES: List of Solid Waste Facilities Solid Waste Facilities in Los Angeles County.

Date of Government Version: 04/12/2021	Source: La County Department of Public Works
Date Data Arrived at EDR: 04/13/2021	Telephone: 818-458-5185
Date Made Active in Reports: 06/28/2021	Last EDR Contact: 07/09/2021
Number of Days to Update: 76	Next Scheduled EDR Contact: 10/25/2021
	Data Release Frequency: Varies

LF LOS ANGELES CITY: City of Los Angeles Landfills Landfills owned and maintained by the City of Los Angeles.

Date of Government Version: 01/01/2021	Source: Engineering & Construction Division
Date Data Arrived at EDR: 02/18/2021	Telephone: 213-473-7869
Date Made Active in Reports: 05/10/2021	Last EDR Contact: 07/06/2021
Number of Days to Update: 81	Next Scheduled EDR Contact: 10/25/2021
	Data Release Frequency: Varies

LOS ANGELES AST: Active & Inactive AST Inventory

A listing of active & inactive above ground petroleum storage tank site locations, located in the City of Los Angeles.

Date of Government Version: 06/01/2019	Source: Los Angeles Fire Department
Date Data Arrived at EDR: 06/25/2019	Telephone: 213-978-3800
Date Made Active in Reports: 08/22/2019	Last EDR Contact: 06/17/2021
Number of Days to Update: 58	Next Scheduled EDR Contact: 10/04/2021
	Data Release Frequency: Varies

GOVERNMENT RECORDS SEARCHED / DATA CURRENCY TRACKING

LOS ANGELES CO LF METHANE: Methane Producing Landfills

This data was created on April 30, 2012 to represent known disposal sites in Los Angeles County that may produce and emanate methane gas. The shapefile contains disposal sites within Los Angeles County that once accepted degradable refuse material. Information used to create this data was extracted from a landfill survey performed by County Engineers (Major Waste System Map, 1973) as well as historical records from CalRecycle, Regional Water Quality Control Board, and Los Angeles County Department of Public Health

Date of Government Version: 02/04/2021	Source: Los Angeles County Department of Public Works
Date Data Arrived at EDR: 04/16/2021	Telephone: 626-458-6973
Date Made Active in Reports: 04/21/2021	Last EDR Contact: 07/12/2021
Number of Days to Update: 5	Next Scheduled EDR Contact: 10/25/2021
	Data Release Frequency: No Update Planned

LOS ANGELES HM: Active & Inactive Hazardous Materials Inventory

A listing of active & inactive hazardous materials facility locations, located in the City of Los Angeles.

Date of Government Version: 04/19/2021	Source: Los Angeles Fire Department
Date Data Arrived at EDR: 06/17/2021	Telephone: 213-978-3800
Date Made Active in Reports: 06/28/2021	Last EDR Contact: 06/17/2021
Number of Days to Update: 11	Next Scheduled EDR Contact: 10/04/2021
	Data Release Frequency: Varies

LOS ANGELES UST: Active & Inactive UST Inventory

A listing of active & inactive underground storage tank site locations and underground storage tank historical sites, located in the City of Los Angeles.

Date of Government Version: 06/01/2019	Source: Los Angeles Fire Department
Date Data Arrived at EDR: 06/25/2019	Telephone: 213-978-3800
Date Made Active in Reports: 08/22/2019	Last EDR Contact: 06/17/2021
Number of Days to Update: 58	Next Scheduled EDR Contact: 10/04/2021
	Data Release Frequency: Varies

SITE MIT LOS ANGELES: Site Mitigation List

Industrial sites that have had some sort of spill or complaint.

Date of Government Version: 03/02/2021	Source: Community Health Services
Date Data Arrived at EDR: 04/16/2021	Telephone: 323-890-7806
Date Made Active in Reports: 07/06/2021	Last EDR Contact: 07/09/2021
Number of Days to Update: 81	Next Scheduled EDR Contact: 10/25/2021
	Data Release Frequency: Annually

UST EL SEGUNDO: City of El Segundo Underground Storage Tank

Underground storage tank sites located in El Segundo city.

Date of Government Version: 01/21/2017	Source: City of El Segundo Fire Department
Date Data Arrived at EDR: 04/19/2017	Telephone: 310-524-2236
Date Made Active in Reports: 05/10/2017	Last EDR Contact: 07/06/2021
Number of Days to Update: 21	Next Scheduled EDR Contact: 10/25/2021
	Data Release Frequency: No Update Planned

UST LONG BEACH: City of Long Beach Underground Storage Tank

Underground storage tank sites located in the city of Long Beach.

Date of Government Version: 04/22/2019	Source: City of Long Beach Fire Department
Date Data Arrived at EDR: 04/23/2019	Telephone: 562-570-2563
Date Made Active in Reports: 06/27/2019	Last EDR Contact: 07/13/2021
Number of Days to Update: 65	Next Scheduled EDR Contact: 11/01/2021
	Data Release Frequency: Varies

GOVERNMENT RECORDS SEARCHED / DATA CURRENCY TRACKING

UST TORRANCE: City of Torrance Underground Storage Tank
Underground storage tank sites located in the city of Torrance.

Date of Government Version: 02/02/2021	Source: City of Torrance Fire Department
Date Data Arrived at EDR: 04/28/2021	Telephone: 310-618-2973
Date Made Active in Reports: 07/13/2021	Last EDR Contact: 07/13/2021
Number of Days to Update: 76	Next Scheduled EDR Contact: 11/01/2021
	Data Release Frequency: Semi-Annually

MADERA COUNTY:

CUPA MADERA: CUPA Facility List

A listing of sites included in the county's Certified Unified Program Agency database. California's Secretary for Environmental Protection established the unified hazardous materials and hazardous waste regulatory program as required by chapter 6.11 of the California Health and Safety Code. The Unified Program consolidates the administration, permits, inspections, and enforcement activities.

Date of Government Version: 08/10/2020	Source: Madera County Environmental Health
Date Data Arrived at EDR: 08/12/2020	Telephone: 559-675-7823
Date Made Active in Reports: 10/23/2020	Last EDR Contact: 05/12/2021
Number of Days to Update: 72	Next Scheduled EDR Contact: 08/30/2021
	Data Release Frequency: Varies

MARIN COUNTY:

UST MARIN: Underground Storage Tank Sites
Currently permitted USTs in Marin County.

Date of Government Version: 09/26/2018	Source: Public Works Department Waste Management
Date Data Arrived at EDR: 10/04/2018	Telephone: 415-473-6647
Date Made Active in Reports: 11/02/2018	Last EDR Contact: 06/22/2021
Number of Days to Update: 29	Next Scheduled EDR Contact: 10/11/2021
	Data Release Frequency: No Update Planned

MENDOCINO COUNTY:

UST MENDOCINO: Mendocino County UST Database
A listing of underground storage tank locations in Mendocino County.

Date of Government Version: 03/24/2021	Source: Department of Public Health
Date Data Arrived at EDR: 04/07/2021	Telephone: 707-463-4466
Date Made Active in Reports: 06/24/2021	Last EDR Contact: 05/18/2021
Number of Days to Update: 78	Next Scheduled EDR Contact: 09/06/2021
	Data Release Frequency: Annually

MERCED COUNTY:

CUPA MERCED: CUPA Facility List
CUPA facility list.

Date of Government Version: 02/04/2021	Source: Merced County Environmental Health
Date Data Arrived at EDR: 02/09/2021	Telephone: 209-381-1094
Date Made Active in Reports: 02/18/2021	Last EDR Contact: 05/12/2021
Number of Days to Update: 9	Next Scheduled EDR Contact: 08/30/2021
	Data Release Frequency: Varies

MONO COUNTY:

GOVERNMENT RECORDS SEARCHED / DATA CURRENCY TRACKING

UST RIVERSIDE: Underground Storage Tank Tank List

Underground storage tank sites located in Riverside county.

Date of Government Version: 06/29/2021	Source: Department of Environmental Health
Date Data Arrived at EDR: 06/30/2021	Telephone: 951-358-5055
Date Made Active in Reports: 07/14/2021	Last EDR Contact: 06/07/2021
Number of Days to Update: 14	Next Scheduled EDR Contact: 09/27/2021
	Data Release Frequency: Quarterly

SACRAMENTO COUNTY:

CS SACRAMENTO: Toxic Site Clean-Up List

List of sites where unauthorized releases of potentially hazardous materials have occurred.

Date of Government Version: 03/30/2021	Source: Sacramento County Environmental Management
Date Data Arrived at EDR: 04/01/2021	Telephone: 916-875-8406
Date Made Active in Reports: 06/23/2021	Last EDR Contact: 07/01/2021
Number of Days to Update: 83	Next Scheduled EDR Contact: 10/11/2021
	Data Release Frequency: Quarterly

ML SACRAMENTO: Master Hazardous Materials Facility List

Any business that has hazardous materials on site - hazardous material storage sites, underground storage tanks, waste generators.

Date of Government Version: 03/30/2021	Source: Sacramento County Environmental Management
Date Data Arrived at EDR: 04/01/2021	Telephone: 916-875-8406
Date Made Active in Reports: 06/25/2021	Last EDR Contact: 06/23/2021
Number of Days to Update: 85	Next Scheduled EDR Contact: 10/11/2021
	Data Release Frequency: Quarterly

SAN BENITO COUNTY:

CUPA SAN BENITO: CUPA Facility List

Cupa facility list

Date of Government Version: 04/28/2021	Source: San Benito County Environmental Health
Date Data Arrived at EDR: 04/29/2021	Telephone: N/A
Date Made Active in Reports: 05/03/2021	Last EDR Contact: 04/27/2021
Number of Days to Update: 4	Next Scheduled EDR Contact: 08/16/2021
	Data Release Frequency: Varies

SAN BERNARDINO COUNTY:

PERMITS SAN BERNARDINO: Hazardous Material Permits

This listing includes underground storage tanks, medical waste handlers/generators, hazardous materials handlers, hazardous waste generators, and waste oil generators/handlers.

Date of Government Version: 05/19/2021	Source: San Bernardino County Fire Department Hazardous Materials Division
Date Data Arrived at EDR: 05/19/2021	Telephone: 909-387-3041
Date Made Active in Reports: 06/07/2021	Last EDR Contact: 05/03/2021
Number of Days to Update: 19	Next Scheduled EDR Contact: 08/16/2021
	Data Release Frequency: Quarterly

SAN DIEGO COUNTY:

GOVERNMENT RECORDS SEARCHED / DATA CURRENCY TRACKING

HMMD SAN DIEGO: Hazardous Materials Management Division Database

The database includes: HE58 - This report contains the business name, site address, business phone number, establishment 'H' permit number, type of permit, and the business status. HE17 - In addition to providing the same information provided in the HE58 listing, HE17 provides inspection dates, violations received by the establishment, hazardous waste generated, the quantity, method of storage, treatment/disposal of waste and the hauler, and information on underground storage tanks. Unauthorized Release List - Includes a summary of environmental contamination cases in San Diego County (underground tank cases, non-tank cases, groundwater contamination, and soil contamination are included.)

Date of Government Version: 03/02/2021
Date Data Arrived at EDR: 03/03/2021
Date Made Active in Reports: 05/21/2021
Number of Days to Update: 79

Source: Hazardous Materials Management Division
Telephone: 619-338-2268
Last EDR Contact: 05/28/2021
Next Scheduled EDR Contact: 09/13/2021
Data Release Frequency: Quarterly

LF SAN DIEGO: Solid Waste Facilities

San Diego County Solid Waste Facilities.

Date of Government Version: 10/01/2020
Date Data Arrived at EDR: 11/23/2020
Date Made Active in Reports: 02/08/2021
Number of Days to Update: 77

Source: Department of Health Services
Telephone: 619-338-2209
Last EDR Contact: 07/13/2021
Next Scheduled EDR Contact: 11/01/2021
Data Release Frequency: Varies

SAN DIEGO CO LOP: Local Oversight Program Listing

A listing of all LOP release sites that are or were under the County of San Diego's jurisdiction. Included are closed or transferred cases, open cases, and cases that did not have a case type indicated. The cases without a case type are mostly complaints; however, some of them could be LOP cases.

Date of Government Version: 07/14/2020
Date Data Arrived at EDR: 07/16/2020
Date Made Active in Reports: 09/29/2020
Number of Days to Update: 75

Source: Department of Environmental Health
Telephone: 858-505-6874
Last EDR Contact: 07/13/2021
Next Scheduled EDR Contact: 11/01/2021
Data Release Frequency: Varies

SAN DIEGO CO SAM: Environmental Case Listing

The listing contains all underground tank release cases and projects pertaining to properties contaminated with hazardous substances that are actively under review by the Site Assessment and Mitigation Program.

Date of Government Version: 03/23/2010
Date Data Arrived at EDR: 06/15/2010
Date Made Active in Reports: 07/09/2010
Number of Days to Update: 24

Source: San Diego County Department of Environmental Health
Telephone: 619-338-2371
Last EDR Contact: 05/25/2021
Next Scheduled EDR Contact: 09/13/2021
Data Release Frequency: No Update Planned

SAN FRANCISCO COUNTY:

CUPA SAN FRANCISCO CO: CUPA Facility Listing

Cupa facilities

Date of Government Version: 02/11/2021
Date Data Arrived at EDR: 02/11/2021
Date Made Active in Reports: 05/05/2021
Number of Days to Update: 83

Source: San Francisco County Department of Environmental Health
Telephone: 415-252-3896
Last EDR Contact: 04/27/2021
Next Scheduled EDR Contact: 08/16/2021
Data Release Frequency: Varies

LUST SAN FRANCISCO: Local Oversight Facilities

A listing of leaking underground storage tank sites located in San Francisco county.

GOVERNMENT RECORDS SEARCHED / DATA CURRENCY TRACKING

Date of Government Version: 09/19/2008
Date Data Arrived at EDR: 09/19/2008
Date Made Active in Reports: 09/29/2008
Number of Days to Update: 10

Source: Department Of Public Health San Francisco County
Telephone: 415-252-3920
Last EDR Contact: 04/27/2021
Next Scheduled EDR Contact: 08/16/2021
Data Release Frequency: No Update Planned

UST SAN FRANCISCO: Underground Storage Tank Information
Underground storage tank sites located in San Francisco county.

Date of Government Version: 02/11/2021
Date Data Arrived at EDR: 02/11/2021
Date Made Active in Reports: 05/05/2021
Number of Days to Update: 83

Source: Department of Public Health
Telephone: 415-252-3920
Last EDR Contact: 04/27/2021
Next Scheduled EDR Contact: 08/16/2021
Data Release Frequency: Quarterly

SAN JOAQUIN COUNTY:

UST SAN JOAQUIN: San Joaquin Co. UST
A listing of underground storage tank locations in San Joaquin county.

Date of Government Version: 06/22/2018
Date Data Arrived at EDR: 06/26/2018
Date Made Active in Reports: 07/11/2018
Number of Days to Update: 15

Source: Environmental Health Department
Telephone: N/A
Last EDR Contact: 06/08/2021
Next Scheduled EDR Contact: 09/27/2021
Data Release Frequency: No Update Planned

SAN LUIS OBISPO COUNTY:

CUPA SAN LUIS OBISPO: CUPA Facility List
Cupa Facility List.

Date of Government Version: 05/07/2021
Date Data Arrived at EDR: 05/11/2021
Date Made Active in Reports: 05/14/2021
Number of Days to Update: 3

Source: San Luis Obispo County Public Health Department
Telephone: 805-781-5596
Last EDR Contact: 05/06/2021
Next Scheduled EDR Contact: 08/30/2021
Data Release Frequency: Varies

SAN MATEO COUNTY:

BI SAN MATEO: Business Inventory
List includes Hazardous Materials Business Plan, hazardous waste generators, and underground storage tanks.

Date of Government Version: 02/20/2020
Date Data Arrived at EDR: 02/20/2020
Date Made Active in Reports: 04/24/2020
Number of Days to Update: 64

Source: San Mateo County Environmental Health Services Division
Telephone: 650-363-1921
Last EDR Contact: 06/10/2021
Next Scheduled EDR Contact: 09/20/2021
Data Release Frequency: Annually

LUST SAN MATEO: Fuel Leak List
A listing of leaking underground storage tank sites located in San Mateo county.

Date of Government Version: 03/29/2019
Date Data Arrived at EDR: 03/29/2019
Date Made Active in Reports: 05/29/2019
Number of Days to Update: 61

Source: San Mateo County Environmental Health Services Division
Telephone: 650-363-1921
Last EDR Contact: 06/02/2021
Next Scheduled EDR Contact: 09/20/2021
Data Release Frequency: No Update Planned

SANTA BARBARA COUNTY:

GOVERNMENT RECORDS SEARCHED / DATA CURRENCY TRACKING

CUPA SANTA BARBARA: CUPA Facility Listing

CUPA Program Listing from the Environmental Health Services division.

Date of Government Version: 09/08/2011
Date Data Arrived at EDR: 09/09/2011
Date Made Active in Reports: 10/07/2011
Number of Days to Update: 28

Source: Santa Barbara County Public Health Department
Telephone: 805-686-8167
Last EDR Contact: 05/12/2021
Next Scheduled EDR Contact: 08/30/2021
Data Release Frequency: No Update Planned

SANTA CLARA COUNTY:

CUPA SANTA CLARA: Cupa Facility List

Cupa facility list

Date of Government Version: 02/24/2021
Date Data Arrived at EDR: 02/26/2021
Date Made Active in Reports: 05/19/2021
Number of Days to Update: 82

Source: Department of Environmental Health
Telephone: 408-918-1973
Last EDR Contact: 05/12/2021
Next Scheduled EDR Contact: 08/30/2021
Data Release Frequency: Varies

HIST LUST SANTA CLARA: HIST LUST - Fuel Leak Site Activity Report

A listing of open and closed leaking underground storage tanks. This listing is no longer updated by the county. Leaking underground storage tanks are now handled by the Department of Environmental Health.

Date of Government Version: 03/29/2005
Date Data Arrived at EDR: 03/30/2005
Date Made Active in Reports: 04/21/2005
Number of Days to Update: 22

Source: Santa Clara Valley Water District
Telephone: 408-265-2600
Last EDR Contact: 03/23/2009
Next Scheduled EDR Contact: 06/22/2009
Data Release Frequency: No Update Planned

LUST SANTA CLARA: LOP Listing

A listing of leaking underground storage tanks located in Santa Clara county.

Date of Government Version: 03/03/2014
Date Data Arrived at EDR: 03/05/2014
Date Made Active in Reports: 03/18/2014
Number of Days to Update: 13

Source: Department of Environmental Health
Telephone: 408-918-3417
Last EDR Contact: 05/18/2021
Next Scheduled EDR Contact: 09/06/2021
Data Release Frequency: No Update Planned

SAN JOSE HAZMAT: Hazardous Material Facilities

Hazardous material facilities, including underground storage tank sites.

Date of Government Version: 11/03/2020
Date Data Arrived at EDR: 11/05/2020
Date Made Active in Reports: 01/26/2021
Number of Days to Update: 82

Source: City of San Jose Fire Department
Telephone: 408-535-7694
Last EDR Contact: 05/21/2021
Next Scheduled EDR Contact: 08/16/2021
Data Release Frequency: Annually

SANTA CRUZ COUNTY:

CUPA SANTA CRUZ: CUPA Facility List

CUPA facility listing.

Date of Government Version: 01/21/2017
Date Data Arrived at EDR: 02/22/2017
Date Made Active in Reports: 05/23/2017
Number of Days to Update: 90

Source: Santa Cruz County Environmental Health
Telephone: 831-464-2761
Last EDR Contact: 05/12/2021
Next Scheduled EDR Contact: 08/30/2021
Data Release Frequency: Varies

SHASTA COUNTY:

GOVERNMENT RECORDS SEARCHED / DATA CURRENCY TRACKING

CUPA SHASTA: CUPA Facility List Cupa Facility List.

Date of Government Version: 06/15/2017
Date Data Arrived at EDR: 06/19/2017
Date Made Active in Reports: 08/09/2017
Number of Days to Update: 51

Source: Shasta County Department of Resource Management
Telephone: 530-225-5789
Last EDR Contact: 05/12/2021
Next Scheduled EDR Contact: 08/30/2021
Data Release Frequency: Varies

SOLANO COUNTY:

LUST SOLANO: Leaking Underground Storage Tanks

A listing of leaking underground storage tank sites located in Solano county.

Date of Government Version: 06/04/2019
Date Data Arrived at EDR: 06/06/2019
Date Made Active in Reports: 08/13/2019
Number of Days to Update: 68

Source: Solano County Department of Environmental Management
Telephone: 707-784-6770
Last EDR Contact: 05/25/2021
Next Scheduled EDR Contact: 09/13/2021
Data Release Frequency: No Update Planned

UST SOLANO: Underground Storage Tanks

Underground storage tank sites located in Solano county.

Date of Government Version: 03/23/2021
Date Data Arrived at EDR: 03/25/2021
Date Made Active in Reports: 06/10/2021
Number of Days to Update: 77

Source: Solano County Department of Environmental Management
Telephone: 707-784-6770
Last EDR Contact: 06/22/2021
Next Scheduled EDR Contact: 09/12/2021
Data Release Frequency: Quarterly

SONOMA COUNTY:

CUPA SONOMA: Cupa Facility List Cupa Facility list

Date of Government Version: 07/02/2021
Date Data Arrived at EDR: 07/06/2021
Date Made Active in Reports: 07/14/2021
Number of Days to Update: 8

Source: County of Sonoma Fire & Emergency Services Department
Telephone: 707-565-1174
Last EDR Contact: 06/28/2021
Next Scheduled EDR Contact: 10/04/2021
Data Release Frequency: Varies

LUST SONOMA: Leaking Underground Storage Tank Sites

A listing of leaking underground storage tank sites located in Sonoma county.

Date of Government Version: 04/01/2021
Date Data Arrived at EDR: 04/01/2021
Date Made Active in Reports: 06/23/2021
Number of Days to Update: 83

Source: Department of Health Services
Telephone: 707-565-6565
Last EDR Contact: 06/15/2021
Next Scheduled EDR Contact: 10/04/2021
Data Release Frequency: Quarterly

STANISLAUS COUNTY:

CUPA STANISLAUS: CUPA Facility List Cupa facility list

Date of Government Version: 02/09/2021
Date Data Arrived at EDR: 02/11/2021
Date Made Active in Reports: 05/05/2021
Number of Days to Update: 83

Source: Stanislaus County Department of Environmental Protection
Telephone: 209-525-6751
Last EDR Contact: 07/06/2021
Next Scheduled EDR Contact: 10/25/2021
Data Release Frequency: Varies

SUTTER COUNTY:

GOVERNMENT RECORDS SEARCHED / DATA CURRENCY TRACKING

UST SUTTER: Underground Storage Tanks

Underground storage tank sites located in Sutter county.

Date of Government Version: 03/01/2021
Date Data Arrived at EDR: 03/02/2021
Date Made Active in Reports: 05/19/2021
Number of Days to Update: 78

Source: Sutter County Environmental Health Services
Telephone: 530-822-7500
Last EDR Contact: 05/25/2021
Next Scheduled EDR Contact: 09/13/2021
Data Release Frequency: Semi-Annually

TEHAMA COUNTY:

CUPA TEHAMA: CUPA Facility List Cupa facilities

Date of Government Version: 01/13/2021
Date Data Arrived at EDR: 01/14/2021
Date Made Active in Reports: 04/06/2021
Number of Days to Update: 82

Source: Tehama County Department of Environmental Health
Telephone: 530-527-8020
Last EDR Contact: 04/27/2021
Next Scheduled EDR Contact: 08/16/2021
Data Release Frequency: Varies

TRINITY COUNTY:

CUPA TRINITY: CUPA Facility List Cupa facility list

Date of Government Version: 04/14/2021
Date Data Arrived at EDR: 04/15/2021
Date Made Active in Reports: 07/06/2021
Number of Days to Update: 82

Source: Department of Toxic Substances Control
Telephone: 760-352-0381
Last EDR Contact: 07/13/2021
Next Scheduled EDR Contact: 11/01/2021
Data Release Frequency: Varies

TULARE COUNTY:

CUPA TULARE: CUPA Facility List Cupa program facilities

Date of Government Version: 04/26/2021
Date Data Arrived at EDR: 04/28/2021
Date Made Active in Reports: 07/13/2021
Number of Days to Update: 76

Source: Tulare County Environmental Health Services Division
Telephone: 559-624-7400
Last EDR Contact: 04/27/2021
Next Scheduled EDR Contact: 08/16/2021
Data Release Frequency: Varies

TUOLUMNE COUNTY:

CUPA TUOLUMNE: CUPA Facility List Cupa facility list

Date of Government Version: 04/23/2018
Date Data Arrived at EDR: 04/25/2018
Date Made Active in Reports: 08/25/2018
Number of Days to Update: 61

Source: Divison of Environmental Health
Telephone: 209-533-5633
Last EDR Contact: 07/13/2021
Next Scheduled EDR Contact: 11/01/2021
Data Release Frequency: Varies

VENTURA COUNTY:

GOVERNMENT RECORDS SEARCHED / DATA CURRENCY TRACKING

BWT VENTURA: Business Plan, Hazardous Waste Producers, and Operating Underground Tanks
The BWT list indicates by site address whether the Environmental Health Division has Business Plan (B), Waste Producer (W), and/or Underground Tank (T) information.

Date of Government Version: 03/29/2021	Source: Ventura County Environmental Health Division
Date Data Arrived at EDR: 04/22/2021	Telephone: 805-654-2813
Date Made Active in Reports: 07/12/2021	Last EDR Contact: 07/15/2021
Number of Days to Update: 81	Next Scheduled EDR Contact: 11/01/2021
	Data Release Frequency: Quarterly

LF VENTURA: Inventory of Illegal Abandoned and Inactive Sites
Ventura County Inventory of Closed, Illegal Abandoned, and Inactive Sites.

Date of Government Version: 12/01/2011	Source: Environmental Health Division
Date Data Arrived at EDR: 12/01/2011	Telephone: 805-654-2813
Date Made Active in Reports: 01/19/2012	Last EDR Contact: 06/22/2021
Number of Days to Update: 49	Next Scheduled EDR Contact: 10/11/2021
	Data Release Frequency: No Update Planned

LUST VENTURA: Listing of Underground Tank Cleanup Sites
Ventura County Underground Storage Tank Cleanup Sites (LUST).

Date of Government Version: 05/29/2008	Source: Environmental Health Division
Date Data Arrived at EDR: 06/24/2008	Telephone: 805-654-2813
Date Made Active in Reports: 07/31/2008	Last EDR Contact: 05/05/2021
Number of Days to Update: 37	Next Scheduled EDR Contact: 08/23/2021
	Data Release Frequency: No Update Planned

MED WASTE VENTURA: Medical Waste Program List

To protect public health and safety and the environment from potential exposure to disease causing agents, the Environmental Health Division Medical Waste Program regulates the generation, handling, storage, treatment and disposal of medical waste throughout the County.

Date of Government Version: 03/29/2021	Source: Ventura County Resource Management Agency
Date Data Arrived at EDR: 04/21/2021	Telephone: 805-654-2813
Date Made Active in Reports: 04/23/2021	Last EDR Contact: 07/15/2021
Number of Days to Update: 2	Next Scheduled EDR Contact: 11/01/2021
	Data Release Frequency: Quarterly

UST VENTURA: Underground Tank Closed Sites List

Ventura County Operating Underground Storage Tank Sites (UST)/Underground Tank Closed Sites List.

Date of Government Version: 03/01/2021	Source: Environmental Health Division
Date Data Arrived at EDR: 03/09/2021	Telephone: 805-654-2813
Date Made Active in Reports: 03/31/2021	Last EDR Contact: 06/04/2021
Number of Days to Update: 22	Next Scheduled EDR Contact: 09/20/2021
	Data Release Frequency: Quarterly

YOLO COUNTY:

UST YOLO: Underground Storage Tank Comprehensive Facility Report

Underground storage tank sites located in Yolo county.

Date of Government Version: 03/26/2021	Source: Yolo County Department of Health
Date Data Arrived at EDR: 04/01/2021	Telephone: 530-666-8646
Date Made Active in Reports: 06/23/2021	Last EDR Contact: 06/22/2021
Number of Days to Update: 83	Next Scheduled EDR Contact: 10/11/2021
	Data Release Frequency: Annually

YUBA COUNTY:

GOVERNMENT RECORDS SEARCHED / DATA CURRENCY TRACKING

CUPA YUBA: CUPA Facility List

CUPA facility listing for Yuba County.

Date of Government Version: 04/21/2021
Date Data Arrived at EDR: 04/22/2021
Date Made Active in Reports: 05/12/2021
Number of Days to Update: 20

Source: Yuba County Environmental Health Department
Telephone: 530-749-7523
Last EDR Contact: 07/20/2021
Next Scheduled EDR Contact: 11/08/2021
Data Release Frequency: Varies

OTHER DATABASE(S)

Depending on the geographic area covered by this report, the data provided in these specialty databases may or may not be complete. For example, the existence of wetlands information data in a specific report does not mean that all wetlands in the area covered by the report are included. Moreover, the absence of any reported wetlands information does not necessarily mean that wetlands do not exist in the area covered by the report.

CT MANIFEST: Hazardous Waste Manifest Data

Facility and manifest data. Manifest is a document that lists and tracks hazardous waste from the generator through transporters to a tsd facility.

Date of Government Version: 10/05/2020
Date Data Arrived at EDR: 02/17/2021
Date Made Active in Reports: 05/10/2021
Number of Days to Update: 82

Source: Department of Energy & Environmental Protection
Telephone: 860-424-3375
Last EDR Contact: 05/11/2021
Next Scheduled EDR Contact: 08/23/2021
Data Release Frequency: No Update Planned

NJ MANIFEST: Manifest Information

Hazardous waste manifest information.

Date of Government Version: 12/31/2018
Date Data Arrived at EDR: 04/10/2019
Date Made Active in Reports: 05/16/2019
Number of Days to Update: 36

Source: Department of Environmental Protection
Telephone: N/A
Last EDR Contact: 07/09/2021
Next Scheduled EDR Contact: 10/18/2021
Data Release Frequency: Annually

NY MANIFEST: Facility and Manifest Data

Manifest is a document that lists and tracks hazardous waste from the generator through transporters to a TSD facility.

Date of Government Version: 01/01/2019
Date Data Arrived at EDR: 04/29/2020
Date Made Active in Reports: 07/10/2020
Number of Days to Update: 72

Source: Department of Environmental Conservation
Telephone: 518-402-8651
Last EDR Contact: 04/30/2021
Next Scheduled EDR Contact: 08/09/2021
Data Release Frequency: Quarterly

PA MANIFEST: Manifest Information

Hazardous waste manifest information.

Date of Government Version: 06/30/2018
Date Data Arrived at EDR: 07/19/2019
Date Made Active in Reports: 09/10/2019
Number of Days to Update: 53

Source: Department of Environmental Protection
Telephone: 717-783-8990
Last EDR Contact: 07/07/2021
Next Scheduled EDR Contact: 10/25/2021
Data Release Frequency: Annually

RI MANIFEST: Manifest information

Hazardous waste manifest information

Date of Government Version: 12/31/2019
Date Data Arrived at EDR: 02/11/2021
Date Made Active in Reports: 02/24/2021
Number of Days to Update: 13

Source: Department of Environmental Management
Telephone: 401-222-2797
Last EDR Contact: 05/13/2021
Next Scheduled EDR Contact: 08/30/2021
Data Release Frequency: Annually

GOVERNMENT RECORDS SEARCHED / DATA CURRENCY TRACKING

WI MANIFEST: Manifest Information

Hazardous waste manifest information.

Date of Government Version: 05/31/2018
Date Data Arrived at EDR: 06/19/2019
Date Made Active in Reports: 09/03/2019
Number of Days to Update: 76

Source: Department of Natural Resources
Telephone: N/A
Last EDR Contact: 06/03/2021
Next Scheduled EDR Contact: 09/20/2021
Data Release Frequency: Annually

Oil/Gas Pipelines

Source: Endeavor Business Media
Petroleum Bundle (Crude Oil, Refined Products, Petrochemicals, Gas Liquids (LPG/NGL), and Specialty Gases (Miscellaneous)) N = Natural Gas Bundle (Natural Gas, Gas Liquids (LPG/NGL), and Specialty Gases (Miscellaneous)). This map includes information copyrighted by Endeavor Business Media. This information is provided on a best effort basis and Endeavor Business Media does not guarantee its accuracy nor warrant its fitness for any particular purpose. Such information has been reprinted with the permission of Endeavor Business Media.

Electric Power Transmission Line Data

Source: Endeavor Business Media
This map includes information copyrighted by Endeavor Business Media. This information is provided on a best effort basis and Endeavor Business Media does not guarantee its accuracy nor warrant its fitness for any particular purpose. Such information has been reprinted with the permission of Endeavor Business Media.

Sensitive Receptors: There are individuals deemed sensitive receptors due to their fragile immune systems and special sensitivity to environmental discharges. These sensitive receptors typically include the elderly, the sick, and children. While the location of all sensitive receptors cannot be determined, EDR indicates those buildings and facilities - schools, daycares, hospitals, medical centers, and nursing homes - where individuals who are sensitive receptors are likely to be located.

AHA Hospitals:

Source: American Hospital Association, Inc.
Telephone: 312-280-5991

The database includes a listing of hospitals based on the American Hospital Association's annual survey of hospitals.

Medical Centers: Provider of Services Listing

Source: Centers for Medicare & Medicaid Services
Telephone: 410-786-3000

A listing of hospitals with Medicare provider number, produced by Centers of Medicare & Medicaid Services, a federal agency within the U.S. Department of Health and Human Services.

Nursing Homes

Source: National Institutes of Health
Telephone: 301-594-6248

Information on Medicare and Medicaid certified nursing homes in the United States.

Public Schools

Source: National Center for Education Statistics
Telephone: 202-502-7300

The National Center for Education Statistics' primary database on elementary and secondary public education in the United States. It is a comprehensive, annual, national statistical database of all public elementary and secondary schools and school districts, which contains data that are comparable across all states.

Private Schools

Source: National Center for Education Statistics
Telephone: 202-502-7300

The National Center for Education Statistics' primary database on private school locations in the United States.

Daycare Centers: Licensed Facilities

Source: Department of Social Services
Telephone: 916-657-4041

Flood Zone Data: This data was obtained from the Federal Emergency Management Agency (FEMA). It depicts 100-year and 500-year flood zones as defined by FEMA. It includes the National Flood Hazard Layer (NFHL) which incorporates Flood Insurance Rate Map (FIRM) data and Q3 data from FEMA in areas not covered by NFHL.

Source: FEMA
Telephone: 877-336-2627
Date of Government Version: 2003, 2015

GOVERNMENT RECORDS SEARCHED / DATA CURRENCY TRACKING

NWI: National Wetlands Inventory. This data, available in select counties across the country, was obtained by EDR in 2002, 2005 and 2010 from the U.S. Fish and Wildlife Service.

State Wetlands Data: Wetland Inventory
Source: Department of Fish and Wildlife
Telephone: 916-445-0411

Current USGS 7.5 Minute Topographic Map
Source: U.S. Geological Survey

STREET AND ADDRESS INFORMATION

© 2015 TomTom North America, Inc. All rights reserved. This material is proprietary and the subject of copyright protection and other intellectual property rights owned by or licensed to Tele Atlas North America, Inc. The use of this material is subject to the terms of a license agreement. You will be held liable for any unauthorized copying or disclosure of this material.

GEOCHECK®- PHYSICAL SETTING SOURCE ADDENDUM

TARGET PROPERTY ADDRESS

443910
1655 LINCOLN AVENUE
SAN JOSE, CA 95125

TARGET PROPERTY COORDINATES

Latitude (North): 37.299011 - 37° 17' 56.44"
Longitude (West): 121.894421 - 121° 53' 39.92"
Universal Transverse Mercator: Zone 10
UTM X (Meters): 597987.6
UTM Y (Meters): 4128412.5
Elevation: 132 ft. above sea level

USGS TOPOGRAPHIC MAP

Target Property Map: 5640416 SAN JOSE WEST, CA
Version Date: 2012

East Map: 5640414 SAN JOSE EAST, CA
Version Date: 2012

EDR's GeoCheck Physical Setting Source Addendum is provided to assist the environmental professional in forming an opinion about the impact of potential contaminant migration.

Assessment of the impact of contaminant migration generally has two principle investigative components:

1. Groundwater flow direction, and
2. Groundwater flow velocity.

Groundwater flow direction may be impacted by surface topography, hydrology, hydrogeology, characteristics of the soil, and nearby wells. Groundwater flow velocity is generally impacted by the nature of the geologic strata.

GEOCHECK® - PHYSICAL SETTING SOURCE SUMMARY

GROUNDWATER FLOW DIRECTION INFORMATION

Groundwater flow direction for a particular site is best determined by a qualified environmental professional using site-specific well data. If such data is not reasonably ascertainable, it may be necessary to rely on other sources of information, such as surface topographic information, hydrologic information, hydrogeologic data collected on nearby properties, and regional groundwater flow information (from deep aquifers).

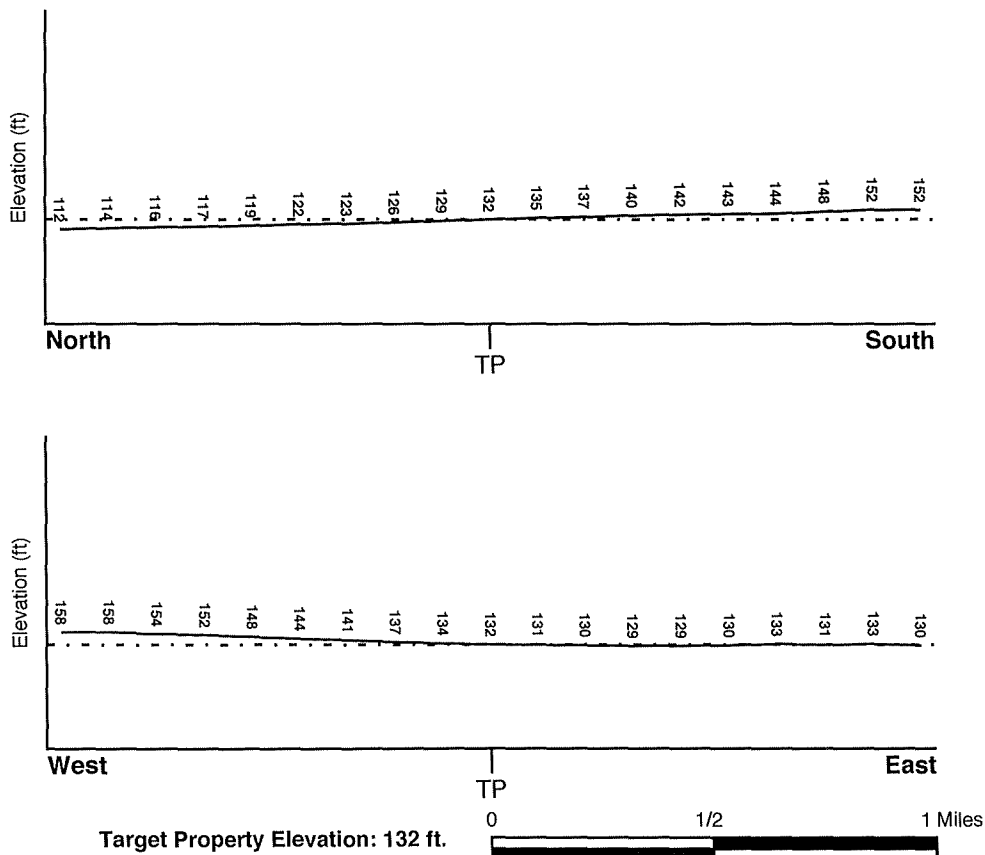
TOPOGRAPHIC INFORMATION

Surface topography may be indicative of the direction of surficial groundwater flow. This information can be used to assist the environmental professional in forming an opinion about the impact of nearby contaminated properties or, should contamination exist on the target property, what downgradient sites might be impacted.

TARGET PROPERTY TOPOGRAPHY

General Topographic Gradient: General NE

SURROUNDING TOPOGRAPHY: ELEVATION PROFILES



Source: Topography has been determined from the USGS 7.5' Digital Elevation Model and should be evaluated on a relative (not an absolute) basis. Relative elevation information between sites of close proximity should be field verified.

GEOCHECK® - PHYSICAL SETTING SOURCE SUMMARY

HYDROLOGIC INFORMATION

Surface water can act as a hydrologic barrier to groundwater flow. Such hydrologic information can be used to assist the environmental professional in forming an opinion about the impact of nearby contaminated properties or, should contamination exist on the target property, what downgradient sites might be impacted.

Refer to the Physical Setting Source Map following this summary for hydrologic information (major waterways and bodies of water).

FEMA FLOOD ZONE

<u>Flood Plain Panel at Target Property</u>	<u>FEMA Source Type</u>
06085C0242H	FEMA FIRM Flood data
<u>Additional Panels in search area:</u>	<u>FEMA Source Type</u>
06085C0234H	FEMA FIRM Flood data
06085C0241H	FEMA FIRM Flood data

NATIONAL WETLAND INVENTORY

<u>NWI Quad at Target Property</u>	<u>NWI Electronic Data Coverage</u>
SAN JOSE WEST	YES - refer to the Overview Map and Detail Map

HYDROGEOLOGIC INFORMATION

Hydrogeologic information obtained by installation of wells on a specific site can often be an indicator of groundwater flow direction in the immediate area. Such hydrogeologic information can be used to assist the environmental professional in forming an opinion about the impact of nearby contaminated properties or, should contamination exist on the target property, what downgradient sites might be impacted.

Site-Specific Hydrogeological Data:*

Search Radius:	1.25 miles
Location Relative to TP:	1 - 2 Miles NE
Site Name:	Lew Smith
Site EPA ID Number:	CAD981677222
Groundwater Flow Direction:	REGIONALLY TO THE NW, WITH OCCASIONAL FLUCTUATIONS TO THE NE.
Measured Depth to Water:	17 feet to 20 feet.
Hydraulic Connection:	A hydraulic connection exists between the surficial and lower aquifers.
Sole Source Aquifer:	No information about a sole source aquifer is available
Data Quality:	Information based on site-specific subsurface investigations is documented in the CERCLIS investigation report(s)

AQUIFLOW®

Search Radius: 1.000 Mile.

EDR has developed the AQUIFLOW Information System to provide data on the general direction of groundwater flow at specific points. EDR has reviewed reports submitted by environmental professionals to regulatory authorities at select sites and has extracted the date of the report, groundwater flow direction as determined hydrogeologically, and the depth to water table.

<u>MAP ID</u>	<u>LOCATION FROM TP</u>	<u>GENERAL DIRECTION GROUNDWATER FLOW</u>
Not Reported		

GEOCHECK® - PHYSICAL SETTING SOURCE SUMMARY

GROUNDWATER FLOW VELOCITY INFORMATION

Groundwater flow velocity information for a particular site is best determined by a qualified environmental professional using site specific geologic and soil strata data. If such data are not reasonably ascertainable, it may be necessary to rely on other sources of information, including geologic age identification, rock stratigraphic unit and soil characteristics data collected on nearby properties and regional soil information. In general, contaminant plumes move more quickly through sandy-gravelly types of soils than silty-clayey types of soils.

GEOLOGIC INFORMATION IN GENERAL AREA OF TARGET PROPERTY

Geologic information can be used by the environmental professional in forming an opinion about the relative speed at which contaminant migration may be occurring.

ROCK STRATIGRAPHIC UNIT

Era:	Cenozoic
System:	Quaternary
Series:	Quaternary
Code:	Q <i>(decoded above as Era, System & Series)</i>

GEOLOGIC AGE IDENTIFICATION

Category: Stratified Sequence

Geologic Age and Rock Stratigraphic Unit Source: P.G. Schruben, R.E. Arndt and W.J. Bawiec, Geology of the Conterminous U.S. at 1:2,500,000 Scale - a digital representation of the 1974 P.B. King and H.M. Beikman Map, USGS Digital Data Series DDS - 11 (1994).

DOMINANT SOIL COMPOSITION IN GENERAL AREA OF TARGET PROPERTY

The U.S. Department of Agriculture's (USDA) Soil Conservation Service (SCS) leads the National Cooperative Soil Survey (NCSS) and is responsible for collecting, storing, maintaining and distributing soil survey information for privately owned lands in the United States. A soil map in a soil survey is a representation of soil patterns in a landscape. Soil maps for STATSGO are compiled by generalizing more detailed (SSURGO) soil survey maps. The following information is based on Soil Conservation Service STATSGO data.

Soil Component Name:	BOTELLA
Soil Surface Texture:	clay loam
Hydrologic Group:	Class B - Moderate infiltration rates. Deep and moderately deep, moderately well and well drained soils with moderately coarse textures.
Soil Drainage Class:	Not reported

Hydric Status: Soil does not meet the requirements for a hydric soil.

Corrosion Potential - Uncoated Steel: MODERATE

Depth to Bedrock Min:	> 60 inches
Depth to Bedrock Max:	> 60 inches

GEOCHECK® - PHYSICAL SETTING SOURCE SUMMARY

Soil Layer Information							
Layer	Boundary		Soil Texture Class	Classification		Permeability Rate (in/hr)	Soil Reaction (pH)
	Upper	Lower		AASHTO Group	Unified Soil		
1	0 inches	9 inches	clay loam	Silt-Clay Materials (more than 35 pct. passing No. 200), Clayey Soils.	FINE-GRAINED SOILS, Silts and Clays (liquid limit less than 50%), Lean Clay	Max: 0.60 Min: 0.20	Max: 7.30 Min: 5.60
2	9 inches	41 inches	silty clay loam	Silt-Clay Materials (more than 35 pct. passing No. 200), Clayey Soils.	FINE-GRAINED SOILS, Silts and Clays (liquid limit less than 50%), Lean Clay	Max: 0.60 Min: 0.20	Max: 7.80 Min: 5.60
3	41 inches	76 inches	sandy clay loam	Silt-Clay Materials (more than 35 pct. passing No. 200), Clayey Soils.	COARSE-GRAINED SOILS, Sands, Sands with fines, Clayey sand.	Max: 0.60 Min: 0.20	Max: 7.80 Min: 5.60

OTHER SOIL TYPES IN AREA

Based on Soil Conservation Service STATSGO data, the following additional subordinant soil types may appear within the general area of target property.

Soil Surface Textures: No Other Soil Types

Surficial Soil Types: No Other Soil Types

Shallow Soil Types: No Other Soil Types

Deeper Soil Types: No Other Soil Types

LOCAL / REGIONAL WATER AGENCY RECORDS

EDR Local/Regional Water Agency records provide water well information to assist the environmental professional in assessing sources that may impact ground water flow direction, and in forming an opinion about the impact of contaminant migration on nearby drinking water wells.

WELL SEARCH DISTANCE INFORMATION

<u>DATABASE</u>	<u>SEARCH DISTANCE (miles)</u>
Federal USGS	1.000
Federal FRDS PWS	Nearest PWS within 1 mile
State Database	1.000

GEOCHECK® - PHYSICAL SETTING SOURCE SUMMARY

FEDERAL USGS WELL INFORMATION

MAP ID	WELL ID	LOCATION FROM TP
I38	USGS40000182012	1/2 - 1 Mile ENE
J42	USGS40000181995	1/2 - 1 Mile East
I44	USGS40000182018	1/2 - 1 Mile ENE
I45	USGS40000182014	1/2 - 1 Mile ENE
I63	USGS40000182017	1/2 - 1 Mile ENE
L67	USGS40000182019	1/2 - 1 Mile ENE
77	USGS40000181920	1/2 - 1 Mile South

FEDERAL FRDS PUBLIC WATER SUPPLY SYSTEM INFORMATION

MAP ID	WELL ID	LOCATION FROM TP
No PWS System Found		

Note: PWS System location is not always the same as well location.

STATE DATABASE WELL INFORMATION

MAP ID	WELL ID	LOCATION FROM TP
A1	7647	1/4 - 1/2 Mile West
A2	7761	1/4 - 1/2 Mile West
B3	CAEDF0000017068	1/4 - 1/2 Mile SSE
4	CAEDF0000109084	1/4 - 1/2 Mile SE
B5	CAEDF0000112121	1/4 - 1/2 Mile SSE
B6	CAEDF0000086230	1/4 - 1/2 Mile SSE
C7	CAEDF0000099521	1/4 - 1/2 Mile SSE
C8	CAEDF0000075532	1/2 - 1 Mile SSE
9	CAEDF0000045364	1/2 - 1 Mile SE
C10	CAEDF0000011350	1/2 - 1 Mile SE
C11	CAEDF0000108755	1/2 - 1 Mile SSE
C12	CAEDF0000097516	1/2 - 1 Mile SSE
C13	CAEDF0000099305	1/2 - 1 Mile SSE
C14	CAEDF0000045078	1/2 - 1 Mile SSE
C15	CAEDF0000130045	1/2 - 1 Mile SSE
D16	7686	1/2 - 1 Mile East
D17	7685	1/2 - 1 Mile East
D18	7703	1/2 - 1 Mile East
D19	7688	1/2 - 1 Mile East
E20	CAEDF0000001772	1/2 - 1 Mile NNE
E21	CAEDF0000055352	1/2 - 1 Mile NNE
E22	CAEDF0000073065	1/2 - 1 Mile NNE
E23	CAEDF0000098103	1/2 - 1 Mile NNE
E24	CAEDF0000069014	1/2 - 1 Mile NNE
E25	CAEDF0000116779	1/2 - 1 Mile NNE
F26	CADWR0000020568	1/2 - 1 Mile NE
F27	CADWR0000002506	1/2 - 1 Mile NE
F28	CADWR0000029006	1/2 - 1 Mile NE
F29	CADWR0000026621	1/2 - 1 Mile NE
F30	CADWR0000018217	1/2 - 1 Mile NE

GEOCHECK® - PHYSICAL SETTING SOURCE SUMMARY

STATE DATABASE WELL INFORMATION

MAP ID	WELL ID	LOCATION FROM TP
G31	CADWR0000017058	1/2 - 1 Mile ENE
G32	CADWR0000029004	1/2 - 1 Mile ENE
H33	CAEDF0000117523	1/2 - 1 Mile SSE
34	7684	1/2 - 1 Mile NE
H35	CAEDF0000101774	1/2 - 1 Mile SSE
H36	CAEDF0000068950	1/2 - 1 Mile SSE
H37	CAEDF0000061497	1/2 - 1 Mile SSE
I39	CALLNL000001429	1/2 - 1 Mile ENE
I40	CADDW0000017348	1/2 - 1 Mile ENE
I41	CAPFAS000000167	1/2 - 1 Mile ENE
J43	CAUSGSN00002617	1/2 - 1 Mile East
I46	7687	1/2 - 1 Mile ENE
J47	CADDW0000008483	1/2 - 1 Mile East
K48	CAEDF0000136490	1/2 - 1 Mile NNW
K49	CAEDF0000107125	1/2 - 1 Mile NNW
K50	CAEDF0000056632	1/2 - 1 Mile NNW
I51	CADDW0000005605	1/2 - 1 Mile ENE
K52	CAEDF0000043915	1/2 - 1 Mile NNW
K53	CAEDF0000078153	1/2 - 1 Mile NNW
J54	CALLNL000000255	1/2 - 1 Mile East
K55	CAEDF0000131275	1/2 - 1 Mile NNW
I56	CADDW0000015883	1/2 - 1 Mile ENE
I57	CAPFAS000000152	1/2 - 1 Mile ENE
J58	CADDW0000008286	1/2 - 1 Mile East
J59	CALLNL000001260	1/2 - 1 Mile East
K60	CAEDF0000129808	1/2 - 1 Mile NNW
K61	CAEDF0000060115	1/2 - 1 Mile NNW
K62	CAEDF0000134849	1/2 - 1 Mile NNW
I64	CADDW0000009404	1/2 - 1 Mile ENE
I65	CAPFAS000000994	1/2 - 1 Mile ENE
I66	CALLNL000001458	1/2 - 1 Mile ENE
L68	CADDW0000008679	1/2 - 1 Mile ENE
L69	CAPFAS000000026	1/2 - 1 Mile ENE
L70	CALLNL000001271	1/2 - 1 Mile ENE
M71	CAEDF0000085023	1/2 - 1 Mile NNE
M72	CAEDF0000099228	1/2 - 1 Mile NNE
M73	CAEDF0000111322	1/2 - 1 Mile NNE
M74	CAEDF0000092222	1/2 - 1 Mile NNE
M75	CAEDF0000010771	1/2 - 1 Mile NNE
M76	CAEDF0000104499	1/2 - 1 Mile NNE
M78	CAEDF0000006446	1/2 - 1 Mile NNE
M79	CAEDF0000119709	1/2 - 1 Mile NNE
M80	CAEDF0000125875	1/2 - 1 Mile NNE
M81	CAEDF0000000585	1/2 - 1 Mile NNE
M82	CAEDF0000006071	1/2 - 1 Mile NNE
M83	CAEDF0000012620	1/2 - 1 Mile NNE
M84	CAEDF0000088792	1/2 - 1 Mile NNE
M85	CAEDF00000031275	1/2 - 1 Mile NNE
N86	19823	1/2 - 1 Mile SE
N87	19824	1/2 - 1 Mile SE
N88	CADDW0000022819	1/2 - 1 Mile SE
89	CADWR9000034679	1/2 - 1 Mile SE

GEOCHECK® - PHYSICAL SETTING SOURCE SUMMARY

STATE DATABASE WELL INFORMATION

MAP ID

90

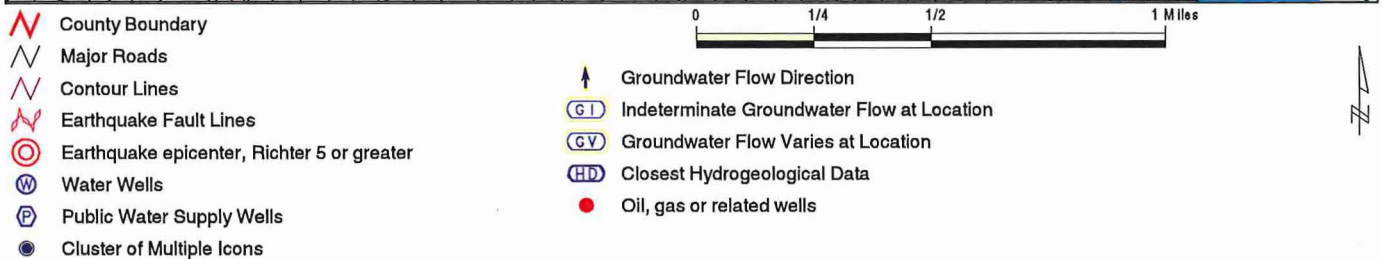
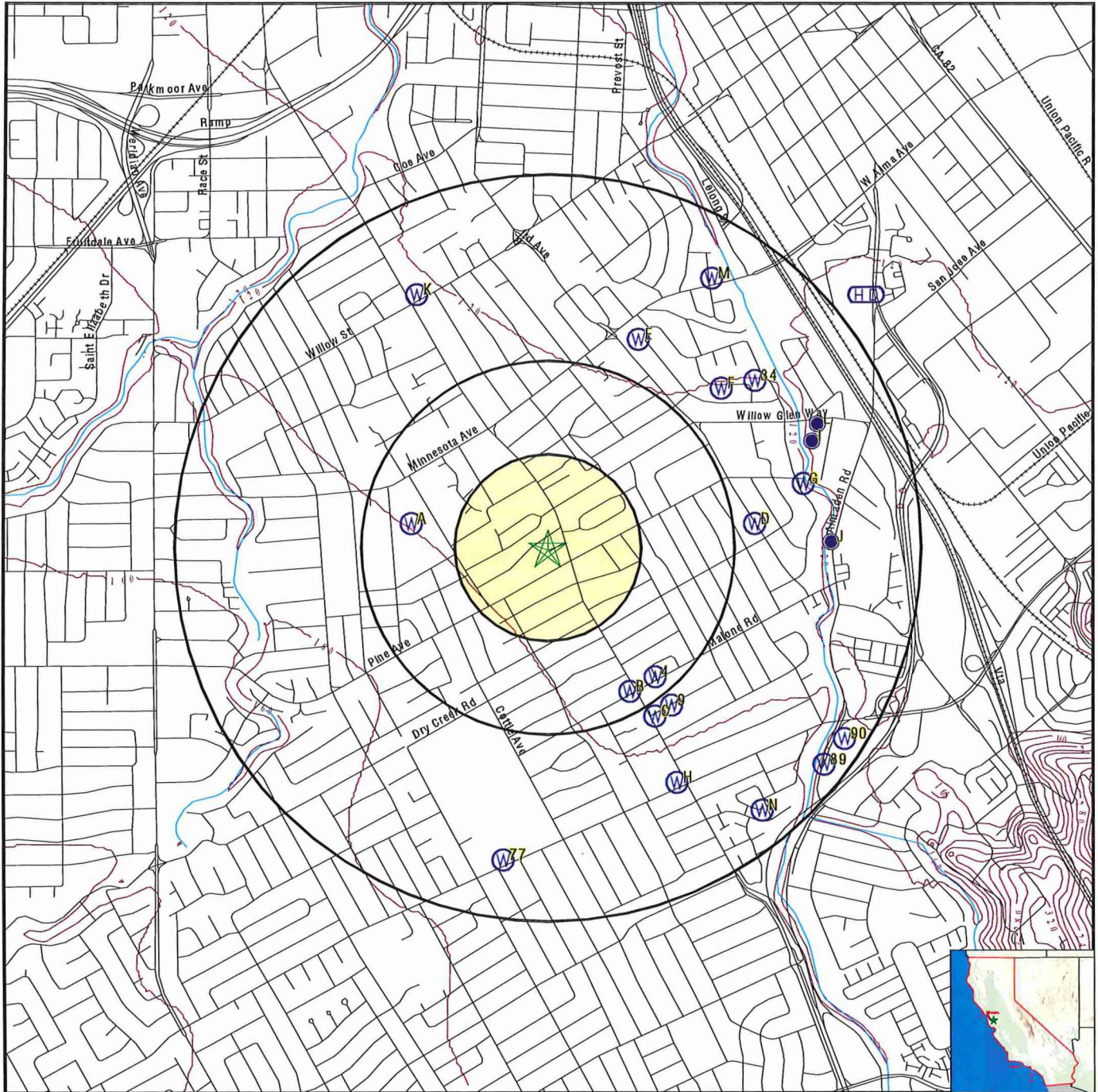
WELL ID

CADWR9000034692

LOCATION
FROM TP

1/2 - 1 Mile ESE

PHYSICAL SETTING SOURCE MAP - 6587107.2s



<p>SITE NAME: 443910 ADDRESS: 1655 Lincoln Avenue San Jose CA 95125 LAT/LONG: 37.299011 / 121.894421</p>	<p>CLIENT: AEI Consultants CONTACT: Lisa Corso INQUIRY #: 6587107.2s DATE: July 21, 2021 4:41 pm</p>
--	---

GEOCHECK® - PHYSICAL SETTING SOURCE MAP FINDINGS

Map ID
 Direction
 Distance
 Elevation

Database EDR ID Number

A1
West
1/4 - 1/2 Mile
Higher

CA WELLS 7647

Seq:	7647	Prim sta c:	07S/01E-03A01 M
Frd no:	4310011057	County:	43
District:	05	User id:	HEN
System no:	4310011	Water type:	G
Source nam:	JACKSON WELL 02	Station ty:	WELL/AMBNT/MUN/INTAKE/SUPPLY
Latitude:	371800.0	Longitude:	1215400.0
Precision:	4	Status:	AU
Comment 1:	Not Reported	Comment 2:	Not Reported
Comment 3:	Not Reported	Comment 4:	Not Reported
Comment 5:	Not Reported	Comment 6:	Not Reported
Comment 7:	Not Reported		
System no:	4310011	System nam:	San Jose Water Company
Hqname:	Not Reported	Address:	1221 S. Bascom Avenue
City:	San Jose	State:	CA
Zip:	95128	Zip ext:	Not Reported
Pop serv:	944000	Connection:	206890
Area serve:	SAN JOSE VICINITY		
Sample date:	08-MAY-14	Finding:	9.
Chemical:	NITRATE (AS NO3)	Report units:	MG/L
Dir:	2.		
Sample date:	11-JUL-13	Finding:	1200.
Chemical:	SPECIFIC CONDUCTANCE	Report units:	US
Dir:	0.		
Sample date:	16-MAY-13	Finding:	66.
Chemical:	SULFATE	Report units:	MG/L
Dir:	0.5		
Sample date:	16-MAY-13	Finding:	3.4
Chemical:	GROSS ALPHA MDA95	Report units:	PCI/L
Dir:	0.		
Sample date:	16-MAY-13	Finding:	0.99
Chemical:	GROSS ALPHA COUNTING ERROR	Report units:	PCI/L
Dir:	0.		
Sample date:	16-MAY-13	Finding:	2000.
Chemical:	NITRATE + NITRITE (AS N)	Report units:	MG/L
Dir:	0.4		
Sample date:	16-MAY-13	Finding:	12.48
Chemical:	AGGRSSIVE INDEX (CORROSIVITY)	Report units:	Not Reported
Dir:	0.		
Sample date:	16-MAY-13	Finding:	1100.
Chemical:	SPECIFIC CONDUCTANCE	Report units:	US
Dir:	0.		
Sample date:	16-MAY-13	Finding:	7.69
Chemical:	PH, LABORATORY	Report units:	Not Reported
Dir:	0.		

GEOCHECK® - PHYSICAL SETTING SOURCE MAP FINDINGS

Sample date:	16-MAY-13	Finding:	320.
Chemical:	ALKALINITY (TOTAL) AS CaCO ₃	Report units:	MG/L
Dir:	0.		
Sample date:	16-MAY-13	Finding:	400.
Chemical:	BICARBONATE ALKALINITY	Report units:	MG/L
Dir:	0.		
Sample date:	16-MAY-13	Finding:	398.
Chemical:	HARDNESS (TOTAL) AS CaCO ₃	Report units:	MG/L
Dir:	0.		
Sample date:	16-MAY-13	Finding:	75.
Chemical:	CALCIUM	Report units:	MG/L
Dir:	0.		
Sample date:	16-MAY-13	Finding:	51.
Chemical:	MAGNESIUM	Report units:	MG/L
Dir:	0.		
Sample date:	16-MAY-13	Finding:	95.
Chemical:	SODIUM	Report units:	MG/L
Dir:	0.		
Sample date:	16-MAY-13	Finding:	1.8
Chemical:	POTASSIUM	Report units:	MG/L
Dir:	0.		
Sample date:	16-MAY-13	Finding:	140.
Chemical:	CHLORIDE	Report units:	MG/L
Dir:	0.		
Sample date:	16-MAY-13	Finding:	0.15
Chemical:	FLUORIDE (F) (NATURAL-SOURCE)	Report units:	MG/L
Dir:	0.1		
Sample date:	16-MAY-13	Finding:	320.
Chemical:	BARIUM	Report units:	UG/L
Dir:	100.		
Sample date:	16-MAY-13	Finding:	470.
Chemical:	IRON	Report units:	UG/L
Dir:	100.		
Sample date:	16-MAY-13	Finding:	250.
Chemical:	MANGANESE	Report units:	UG/L
Dir:	20.		
Sample date:	16-MAY-13	Finding:	710.
Chemical:	TOTAL DISSOLVED SOLIDS	Report units:	MG/L
Dir:	0.		
Sample date:	16-MAY-13	Finding:	0.43
Chemical:	LANGELIER INDEX AT SOURCE TEMP.	Report units:	Not Reported
Dir:	0.		
Sample date:	16-MAY-13	Finding:	9.
Chemical:	NITRATE (AS NO ₃)	Report units:	MG/L
Dir:	2.		
Sample date:	16-MAY-13	Finding:	14000.
Chemical:	CARBON DIOXIDE	Report units:	UG/L

GEOCHECK® - PHYSICAL SETTING SOURCE MAP FINDINGS

Dir:	0.		
Sample date:	16-MAY-13	Finding:	1.5
Chemical:	TURBIDITY, LABORATORY	Report units:	NTU
Dir:	0.1		
Sample date:	14-NOV-12	Finding:	7.6
Chemical:	NITRATE (AS NO3)	Report units:	MG/L
Dir:	2.		
Sample date:	19-SEP-12	Finding:	7.9
Chemical:	NITRATE (AS NO3)	Report units:	MG/L
Dir:	2.		
Sample date:	19-SEP-12	Finding:	4.2
Chemical:	GROSS ALPHA	Report units:	PCI/L
Dir:	3.		
Sample date:	19-SEP-12	Finding:	2.7
Chemical:	GROSS ALPHA MDA95	Report units:	PCI/L
Dir:	0.		
Sample date:	19-SEP-12	Finding:	2.2
Chemical:	GROSS ALPHA COUNTING ERROR	Report units:	PCI/L
Dir:	0.		

A2
West
1/4 - 1/2 Mile
Higher

CA WELLS 7761

Seq:	7761	Prim sta c:	07S/01W-20C01 M
Frds no:	4310011096	County:	43
District:	05	User id:	HEN
System no:	4310011	Water type:	G
Source nam:	STERLING WELL 01 - STANDBY	Station ty:	WELL/AMBNT/MUN/INTAKE/SUPPLY
Latitude:	371800.0	Longitude:	1215400.0
Precision:	5	Status:	SU
Comment 1:	Not Reported	Comment 2:	Not Reported
Comment 3:	Not Reported	Comment 4:	Not Reported
Comment 5:	Not Reported	Comment 6:	Not Reported
Comment 7:	Not Reported		
System no:	4310011	System nam:	San Jose Water Company
Hqname:	Not Reported	Address:	1221 S. Bascom Avenue
City:	San Jose	State:	CA
Zip:	95128	Zip ext:	Not Reported
Pop serv:	944000	Connection:	206890
Area serve:	SAN JOSE VICINITY		

B3
SSE
1/4 - 1/2 Mile
Higher

CA WELLS CAEDF0000017068

Well ID:	T0608500225-MW-11	Well Type:	MONITORING
Source:	EDF	Other Name:	MW-11
GAMA PFAS Testing:	Not Reported		
Groundwater Quality Data:	https://gamagroundwater.waterboards.ca.gov/gama/gamamap/public/GamaDataDisplay.asp?dataset=EDF&samp_date=&global_id=T0608500225&assigned_name=MW-11&store_num=		

GEOCHECK® - PHYSICAL SETTING SOURCE MAP FINDINGS

GeoTracker Data: https://geotracker.waterboards.ca.gov/profile_report.asp?cmd=MWEDFResults&global_id=T0608500225&assigned_name=MW-11

4
SE
1/4 - 1/2 Mile
Higher

CA WELLS CAEDF0000109084

Well ID:	T0608500225-MW-12	Well Type:	MONITORING
Source:	EDF	Other Name:	MW-12
GAMA PFAS Testing:	Not Reported		
Groundwater Quality Data:	https://gamagroundwater.waterboards.ca.gov/gama/gamamap/public/GamaDataDisplay.asp?dataset=EDF&samp_date=&global_id=T0608500225&assigned_name=MW-12&store_num=		
GeoTracker Data:	https://geotracker.waterboards.ca.gov/profile_report.asp?cmd=MWEDFResults&global_id=T0608500225&assigned_name=MW-12		

B5
SSE
1/4 - 1/2 Mile
Higher

CA WELLS CAEDF0000112121

Well ID:	T0608500225-MW-10	Well Type:	MONITORING
Source:	EDF	Other Name:	MW-10
GAMA PFAS Testing:	Not Reported		
Groundwater Quality Data:	https://gamagroundwater.waterboards.ca.gov/gama/gamamap/public/GamaDataDisplay.asp?dataset=EDF&samp_date=&global_id=T0608500225&assigned_name=MW-10&store_num=		
GeoTracker Data:	https://geotracker.waterboards.ca.gov/profile_report.asp?cmd=MWEDFResults&global_id=T0608500225&assigned_name=MW-10		

B6
SSE
1/4 - 1/2 Mile
Higher

CA WELLS CAEDF0000086230

Well ID:	T0608500225-MW-8	Well Type:	MONITORING
Source:	EDF	Other Name:	MW-8
GAMA PFAS Testing:	Not Reported		
Groundwater Quality Data:	https://gamagroundwater.waterboards.ca.gov/gama/gamamap/public/GamaDataDisplay.asp?dataset=EDF&samp_date=&global_id=T0608500225&assigned_name=MW-8&store_num=		
GeoTracker Data:	https://geotracker.waterboards.ca.gov/profile_report.asp?cmd=MWEDFResults&global_id=T0608500225&assigned_name=MW-8		

C7
SSE
1/4 - 1/2 Mile
Higher

CA WELLS CAEDF0000099521

Well ID:	T0608500225-MW-7	Well Type:	MONITORING
Source:	EDF	Other Name:	MW-7
GAMA PFAS Testing:	Not Reported		
Groundwater Quality Data:	https://gamagroundwater.waterboards.ca.gov/gama/gamamap/public/GamaDataDisplay.asp?dataset=EDF&samp_date=&global_id=T0608500225&assigned_name=MW-7&store_num=		
GeoTracker Data:	https://geotracker.waterboards.ca.gov/profile_report.asp?cmd=MWEDFResults&global_id=T0608500225&assigned_name=MW-7		

GEOCHECK® - PHYSICAL SETTING SOURCE MAP FINDINGS

Map ID
Direction
Distance
Elevation

C8
SSE
1/2 - 1 Mile
Higher

Database EDR ID Number

CA WELLS CAEDF0000075532

Well ID: T0608500225-MW-5 Well Type: MONITORING
Source: EDF Other Name: MW-5
GAMA PFAS Testing: Not Reported
Groundwater Quality Data: https://gamagroundwater.waterboards.ca.gov/gama/gamamap/public/GamaDataDisplay.asp?dataset=EDF&samp_date=&global_id=T0608500225&assigned_name=MW-5&store_num=
GeoTracker Data: https://geotracker.waterboards.ca.gov/profile_report.asp?cmd=MWEDFResults&global_id=T0608500225&assigned_name=MW-5

9
SE
1/2 - 1 Mile
Higher

CA WELLS CAEDF0000045364

Well ID: T0608500225-MW-9 Well Type: MONITORING
Source: EDF Other Name: MW-9
GAMA PFAS Testing: Not Reported
Groundwater Quality Data: https://gamagroundwater.waterboards.ca.gov/gama/gamamap/public/GamaDataDisplay.asp?dataset=EDF&samp_date=&global_id=T0608500225&assigned_name=MW-9&store_num=
GeoTracker Data: https://geotracker.waterboards.ca.gov/profile_report.asp?cmd=MWEDFResults&global_id=T0608500225&assigned_name=MW-9

C10
SE
1/2 - 1 Mile
Higher

CA WELLS CAEDF0000011350

Well ID: T0608500225-MW-4 Well Type: MONITORING
Source: EDF Other Name: MW-4
GAMA PFAS Testing: Not Reported
Groundwater Quality Data: https://gamagroundwater.waterboards.ca.gov/gama/gamamap/public/GamaDataDisplay.asp?dataset=EDF&samp_date=&global_id=T0608500225&assigned_name=MW-4&store_num=
GeoTracker Data: https://geotracker.waterboards.ca.gov/profile_report.asp?cmd=MWEDFResults&global_id=T0608500225&assigned_name=MW-4

C11
SSE
1/2 - 1 Mile
Higher

CA WELLS CAEDF0000108755

Well ID: T0608500225-MW-1 Well Type: MONITORING
Source: EDF Other Name: MW-1
GAMA PFAS Testing: Not Reported
Groundwater Quality Data: https://gamagroundwater.waterboards.ca.gov/gama/gamamap/public/GamaDataDisplay.asp?dataset=EDF&samp_date=&global_id=T0608500225&assigned_name=MW-1&store_num=
GeoTracker Data: https://geotracker.waterboards.ca.gov/profile_report.asp?cmd=MWEDFResults&global_id=T0608500225&assigned_name=MW-1

GEOCHECK® - PHYSICAL SETTING SOURCE MAP FINDINGS

Map ID
Direction
Distance
Elevation

Database EDR ID Number

C12
SSE
1/2 - 1 Mile
Higher

CA WELLS CAEDF0000097516

Well ID:	T0608500225-MW-6	Well Type:	MONITORING
Source:	EDF	Other Name:	MW-6
GAMA PFAS Testing:	Not Reported		
Groundwater Quality Data:	https://gamagroundwater.waterboards.ca.gov/gama/gamamap/public/GamaDataDisplay.asp?dataset=EDF&samp_date=&global_id=T0608500225&assigned_name=MW-6&store_num=		
GeoTracker Data:	https://geotracker.waterboards.ca.gov/profile_report.asp?cmd=MWEDFResults&global_id=T0608500225&assigned_name=MW-6		

C13
SSE
1/2 - 1 Mile
Higher

CA WELLS CAEDF0000099305

Well ID:	T0608500225-MW-2	Well Type:	MONITORING
Source:	EDF	Other Name:	MW-2
GAMA PFAS Testing:	Not Reported		
Groundwater Quality Data:	https://gamagroundwater.waterboards.ca.gov/gama/gamamap/public/GamaDataDisplay.asp?dataset=EDF&samp_date=&global_id=T0608500225&assigned_name=MW-2&store_num=		
GeoTracker Data:	https://geotracker.waterboards.ca.gov/profile_report.asp?cmd=MWEDFResults&global_id=T0608500225&assigned_name=MW-2		

C14
SSE
1/2 - 1 Mile
Higher

CA WELLS CAEDF0000045078

Well ID:	T0608500225-RW-1	Well Type:	MONITORING
Source:	EDF	Other Name:	RW-1
GAMA PFAS Testing:	Not Reported		
Groundwater Quality Data:	https://gamagroundwater.waterboards.ca.gov/gama/gamamap/public/GamaDataDisplay.asp?dataset=EDF&samp_date=&global_id=T0608500225&assigned_name=RW-1&store_num=		
GeoTracker Data:	https://geotracker.waterboards.ca.gov/profile_report.asp?cmd=MWEDFResults&global_id=T0608500225&assigned_name=RW-1		

C15
SSE
1/2 - 1 Mile
Higher

CA WELLS CAEDF0000130045

Well ID:	T0608500225-MW-3	Well Type:	MONITORING
Source:	EDF	Other Name:	MW-3
GAMA PFAS Testing:	Not Reported		
Groundwater Quality Data:	https://gamagroundwater.waterboards.ca.gov/gama/gamamap/public/GamaDataDisplay.asp?dataset=EDF&samp_date=&global_id=T0608500225&assigned_name=MW-3&store_num=		
GeoTracker Data:	https://geotracker.waterboards.ca.gov/profile_report.asp?cmd=MWEDFResults&global_id=T0608500225&assigned_name=MW-3		

GEOCHECK® - PHYSICAL SETTING SOURCE MAP FINDINGS

Map ID
Direction
Distance
Elevation

Database EDR ID Number

**D16
East
1/2 - 1 Mile
Lower**

CA WELLS 7686

Seq:	7686	Prim sta c:	07S/01E-20Q03 M
Frds no:	4310011142	County:	43
District:	05	User id:	HEN
System no:	4310011	Water type:	G
Source nam:	WILLOW GLEN WAY WELL 03	Station ty:	WELL/AMBNT/MUN/INTAKE/SUPPLY
Latitude:	371800.0	Longitude:	1215300.0
Precision:	4	Status:	AR
Comment 1:	Not Reported	Comment 2:	Not Reported
Comment 3:	Not Reported	Comment 4:	Not Reported
Comment 5:	Not Reported	Comment 6:	Not Reported
Comment 7:	Not Reported		
System no:	4310011	System nam:	San Jose Water Company
Hqname:	Not Reported	Address:	1221 S. Bascom Avenue
City:	San Jose	State:	CA
Zip:	95128	Zip ext:	Not Reported
Pop serv:	944000	Connection:	206890
Area serve:	SAN JOSE VICINITY		
Sample date:	30-JAN-18	Finding:	720.
Chemical:	SPECIFIC CONDUCTANCE	Report units:	US
Dir:	0.		
Sample date:	30-JAN-18	Finding:	2.8
Chemical:	NITRATE + NITRITE (AS N)	Report units:	MG/L
Dir:	0.4		
Sample date:	30-JAN-18	Finding:	7.25
Chemical:	PH, LABORATORY	Report units:	Not Reported
Dir:	0.		
Sample date:	30-JAN-18	Finding:	250.
Chemical:	ALKALINITY (TOTAL) AS CaCO3	Report units:	MG/L
Dir:	0.		
Sample date:	30-JAN-18	Finding:	300.
Chemical:	BICARBONATE ALKALINITY	Report units:	MG/L
Dir:	0.		
Sample date:	30-JAN-18	Finding:	2.8
Chemical:	NITRATE (AS N)	Report units:	MG/L
Dir:	0.4		
Sample date:	30-JAN-18	Finding:	319.
Chemical:	HARDNESS (TOTAL) AS CaCO3	Report units:	MG/L
Dir:	0.		
Sample date:	30-JAN-18	Finding:	61.
Chemical:	CALCIUM	Report units:	MG/L
Dir:	0.		
Sample date:	30-JAN-18	Finding:	40.
Chemical:	MAGNESIUM	Report units:	MG/L
Dir:	0.		

GEOCHECK® - PHYSICAL SETTING SOURCE MAP FINDINGS

Sample date:	30-JAN-18	Finding:	20.
Chemical:	SODIUM	Report units:	MG/L
Dir:	0.		
Sample date:	30-JAN-18	Finding:	1.2
Chemical:	POTASSIUM	Report units:	MG/L
Dir:	0.		
Sample date:	30-JAN-18	Finding:	60.
Chemical:	CHLORIDE	Report units:	MG/L
Dir:	0.		
Sample date:	30-JAN-18	Finding:	48.
Chemical:	SULFATE	Report units:	MG/L
Dir:	0.5		
Sample date:	30-JAN-18	Finding:	190.
Chemical:	BARIUM	Report units:	UG/L
Dir:	100.		
Sample date:	30-JAN-18	Finding:	490.
Chemical:	TOTAL DISSOLVED SOLIDS	Report units:	MG/L
Dir:	0.		
Sample date:	30-JAN-18	Finding:	28.
Chemical:	CARBON DIOXIDE	Report units:	UG/L
Dir:	0.		
Sample date:	30-JAN-18	Finding:	11.83
Chemical:	AGGRSSIVE INDEX (CORROSIVITY)	Report units:	Not Reported
Dir:	0.		
Sample date:	25-JAN-17	Finding:	2.
Chemical:	NITRATE (AS N)	Report units:	MG/L
Dir:	0.4		
Sample date:	08-FEB-16	Finding:	710.
Chemical:	SPECIFIC CONDUCTANCE	Report units:	US
Dir:	0.		
Sample date:	08-FEB-16	Finding:	7.05
Chemical:	PH, LABORATORY	Report units:	Not Reported
Dir:	0.		
Sample date:	08-FEB-16	Finding:	260.
Chemical:	ALKALINITY (TOTAL) AS CaCO3	Report units:	MG/L
Dir:	0.		
Sample date:	08-FEB-16	Finding:	320.
Chemical:	BICARBONATE ALKALINITY	Report units:	MG/L
Dir:	0.		
Sample date:	08-FEB-16	Finding:	3.2
Chemical:	NITRATE (AS N)	Report units:	MG/L
Dir:	0.4		
Sample date:	08-FEB-16	Finding:	322.
Chemical:	HARDNESS (TOTAL) AS CaCO3	Report units:	MG/L
Dir:	0.		
Sample date:	08-FEB-16	Finding:	63.
Chemical:	CALCIUM	Report units:	MG/L

GEOCHECK® - PHYSICAL SETTING SOURCE MAP FINDINGS

Dir:	0.		
Sample date:	08-FEB-16	Finding:	40.
Chemical:	MAGNESIUM	Report units:	MG/L
Dir:	0.		
Sample date:	08-FEB-16	Finding:	21.
Chemical:	SODIUM	Report units:	MG/L
Dir:	0.		
Sample date:	08-FEB-16	Finding:	1.2
Chemical:	POTASSIUM	Report units:	MG/L
Dir:	0.		
Sample date:	08-FEB-16	Finding:	56.
Chemical:	CHLORIDE	Report units:	MG/L
Dir:	0.		
Sample date:	08-FEB-16	Finding:	50.
Chemical:	SULFATE	Report units:	MG/L
Dir:	0.5		
Sample date:	08-FEB-16	Finding:	220.
Chemical:	BARIUM	Report units:	UG/L
Dir:	100.		
Sample date:	08-FEB-16	Finding:	2.8
Chemical:	CHROMIUM, HEXAVALENT	Report units:	UG/L
Dir:	1.		
Sample date:	08-FEB-16	Finding:	520.
Chemical:	TOTAL DISSOLVED SOLIDS	Report units:	MG/L
Dir:	0.		
Sample date:	08-FEB-16	Finding:	50.
Chemical:	CARBON DIOXIDE	Report units:	UG/L
Dir:	0.		
Sample date:	08-FEB-16	Finding:	11.67
Chemical:	AGGRSSIVE INDEX (CORROSIVITY)	Report units:	Not Reported
Dir:	0.		
Sample date:	08-FEB-16	Finding:	3.2
Chemical:	NITRATE + NITRITE (AS N)	Report units:	MG/L
Dir:	0.4		
Sample date:	29-JAN-16	Finding:	2.02
Chemical:	GROSS ALPHA COUNTING ERROR	Report units:	PCI/L
Dir:	0.		
Sample date:	29-JAN-16	Finding:	2.43
Chemical:	GROSS ALPHA MDA95	Report units:	PCI/L
Dir:	0.		
Sample date:	02-JUN-15	Finding:	770.
Chemical:	SPECIFIC CONDUCTANCE	Report units:	US
Dir:	0.		
Sample date:	05-NOV-13	Finding:	8.5
Chemical:	NITRATE (AS NO3)	Report units:	MG/L
Dir:	2.		

GEOCHECK® - PHYSICAL SETTING SOURCE MAP FINDINGS

Sample date:	15-JAN-13	Finding:	1.3
Chemical:	CHROMIUM, HEXAVALENT	Report units:	UG/L
Dir:	1.		
Sample date:	13-NOV-12	Finding:	9.8
Chemical:	NITRATE (AS NO3)	Report units:	MG/L
Dir:	2.		
Sample date:	12-JUN-12	Finding:	6900.
Chemical:	NITRATE + NITRITE (AS N)	Report units:	MG/L
Dir:	0.4		
Sample date:	12-JUN-12	Finding:	6.9
Chemical:	NITRATE (AS NO3)	Report units:	MG/L
Dir:	2.		
Sample date:	07-JUN-12	Finding:	190.
Chemical:	BARIUM	Report units:	UG/L
Dir:	100.		
Sample date:	07-JUN-12	Finding:	440.
Chemical:	TOTAL DISSOLVED SOLIDS	Report units:	MG/L
Dir:	0.		
Sample date:	07-JUN-12	Finding:	45000.
Chemical:	CARBON DIOXIDE	Report units:	UG/L
Dir:	0.		
Sample date:	07-JUN-12	Finding:	0.71
Chemical:	TURBIDITY, LABORATORY	Report units:	NTU
Dir:	0.1		
Sample date:	07-JUN-12	Finding:	11.53
Chemical:	AGGRSSIVE INDEX (CORROSIVITY)	Report units:	Not Reported
Dir:	0.		
Sample date:	07-JUN-12	Finding:	0.12
Chemical:	FLUORIDE (F) (NATURAL-SOURCE)	Report units:	MG/L
Dir:	0.1		
Sample date:	07-JUN-12	Finding:	41.
Chemical:	SULFATE	Report units:	MG/L
Dir:	0.5		
Sample date:	07-JUN-12	Finding:	45.
Chemical:	CHLORIDE	Report units:	MG/L
Dir:	0.		
Sample date:	07-JUN-12	Finding:	1.2
Chemical:	POTASSIUM	Report units:	MG/L
Dir:	0.		
Sample date:	07-JUN-12	Finding:	21.
Chemical:	SODIUM	Report units:	MG/L
Dir:	0.		
Sample date:	07-JUN-12	Finding:	40.
Chemical:	MAGNESIUM	Report units:	MG/L
Dir:	0.		
Sample date:	07-JUN-12	Finding:	61.
Chemical:	CALCIUM	Report units:	MG/L

GEOCHECK® - PHYSICAL SETTING SOURCE MAP FINDINGS

Dir:	0.	Finding:	315.
Sample date:	07-JUN-12	Report units:	MG/L
Chemical:	HARDNESS (TOTAL) AS CaCO3		
Dir:	0.		
Sample date:	07-JUN-12	Finding:	280.
Chemical:	BICARBONATE ALKALINITY	Report units:	MG/L
Dir:	0.		
Sample date:	07-JUN-12	Finding:	230.
Chemical:	ALKALINITY (TOTAL) AS CaCO3	Report units:	MG/L
Dir:	0.		
Sample date:	07-JUN-12	Finding:	640.
Chemical:	SPECIFIC CONDUCTANCE	Report units:	US
Dir:	0.		
Sample date:	07-JUN-12	Finding:	6.99
Chemical:	PH, LABORATORY	Report units:	Not Reported
Dir:	0.		

**D17
East
1/2 - 1 Mile
Lower**

CA WELLS 7685

Seq:	7685	Prim sta c:	07S/01E-20Q02 M
Frds no:	4310011141	County:	43
District:	05	User id:	HEN
System no:	4310011	Water type:	G
Source nam:	WILLOW GLEN WAY WELL 02	Station ty:	WELL/AMBNT/MUN/INTAKE/SUPPLY
Latitude:	371800.0	Longitude:	1215300.0
Precision:	4	Status:	AR
Comment 1:	Not Reported	Comment 2:	Not Reported
Comment 3:	Not Reported	Comment 4:	Not Reported
Comment 5:	Not Reported	Comment 6:	Not Reported
Comment 7:	Not Reported		
System no:	4310011	System nam:	San Jose Water Company
Hqname:	Not Reported	Address:	1221 S. Bascom Avenue
City:	San Jose	State:	CA
Zip:	95128	Zip ext:	Not Reported
Pop serv:	944000	Connection:	206890
Area serve:	SAN JOSE VICINITY		
Sample date:	06-FEB-18	Finding:	1.8
Chemical:	NITRATE (AS N)	Report units:	MG/L
Dir:	0.4		
Sample date:	28-MAR-17	Finding:	0.2
Chemical:	TURBIDITY, LABORATORY	Report units:	NTU
Dir:	0.1		
Sample date:	28-MAR-17	Finding:	13.
Chemical:	CARBON DIOXIDE	Report units:	UG/L
Dir:	0.		
Sample date:	28-MAR-17	Finding:	450.
Chemical:	TOTAL DISSOLVED SOLIDS	Report units:	MG/L
Dir:	0.		

GEOCHECK® - PHYSICAL SETTING SOURCE MAP FINDINGS

Sample date:	28-MAR-17	Finding:	180.
Chemical:	BARIUM	Report units:	UG/L
Dir:	100.		
Sample date:	28-MAR-17	Finding:	40.
Chemical:	SULFATE	Report units:	MG/L
Dir:	0.5		
Sample date:	28-MAR-17	Finding:	56.
Chemical:	CHLORIDE	Report units:	MG/L
Dir:	0.		
Sample date:	28-MAR-17	Finding:	1.
Chemical:	POTASSIUM	Report units:	MG/L
Dir:	0.		
Sample date:	28-MAR-17	Finding:	18.
Chemical:	SODIUM	Report units:	MG/L
Dir:	0.		
Sample date:	28-MAR-17	Finding:	35.
Chemical:	MAGNESIUM	Report units:	MG/L
Dir:	0.		
Sample date:	28-MAR-17	Finding:	54.
Chemical:	CALCIUM	Report units:	MG/L
Dir:	0.		
Sample date:	28-MAR-17	Finding:	277.
Chemical:	HARDNESS (TOTAL) AS CaCO ₃	Report units:	MG/L
Dir:	0.		
Sample date:	28-MAR-17	Finding:	2.2
Chemical:	NITRATE (AS N)	Report units:	MG/L
Dir:	0.4		
Sample date:	28-MAR-17	Finding:	240.
Chemical:	BICARBONATE ALKALINITY	Report units:	MG/L
Dir:	0.		
Sample date:	28-MAR-17	Finding:	200.
Chemical:	ALKALINITY (TOTAL) AS CaCO ₃	Report units:	MG/L
Dir:	0.		
Sample date:	28-MAR-17	Finding:	7.51
Chemical:	PH, LABORATORY	Report units:	Not Reported
Dir:	0.		
Sample date:	28-MAR-17	Finding:	660.
Chemical:	SPECIFIC CONDUCTANCE	Report units:	US
Dir:	0.		
Sample date:	28-MAR-17	Finding:	2.2
Chemical:	NITRATE + NITRITE (AS N)	Report units:	MG/L
Dir:	0.4		
Sample date:	28-MAR-17	Finding:	11.94
Chemical:	AGGRESSIVE INDEX (CORROSIVITY)	Report units:	Not Reported
Dir:	0.		
Sample date:	15-JUN-16	Finding:	1.4
Chemical:	CHROMIUM, HEXAVALENT	Report units:	UG/L

GEOCHECK® - PHYSICAL SETTING SOURCE MAP FINDINGS

Dir:	1.		
Sample date:	08-FEB-16	Finding:	1.7
Chemical:	NITRATE (AS N)	Report units:	MG/L
Dir:	0.4		
Sample date:	09-NOV-15	Finding:	8.
Chemical:	NITRATE (AS NO3)	Report units:	MG/L
Dir:	2.		
Sample date:	02-DEC-14	Finding:	0.3
Chemical:	RADIUM 228 MDA95	Report units:	PCI/L
Dir:	0.		
Sample date:	02-DEC-14	Finding:	0.3
Chemical:	RADIUM 228 COUNTING ERROR	Report units:	PCI/L
Dir:	0.		
Sample date:	12-NOV-14	Finding:	7.8
Chemical:	NITRATE (AS NO3)	Report units:	MG/L
Dir:	2.		
Sample date:	17-MAR-14	Finding:	0.66
Chemical:	GROSS ALPHA COUNTING ERROR	Report units:	PCI/L
Dir:	0.		
Sample date:	17-MAR-14	Finding:	2.2
Chemical:	GROSS ALPHA MDA95	Report units:	PCI/L
Dir:	0.		
Sample date:	17-MAR-14	Finding:	7100.
Chemical:	NITRATE + NITRITE (AS N)	Report units:	MG/L
Dir:	0.4		
Sample date:	17-MAR-14	Finding:	11.52
Chemical:	AGGRSSIVE INDEX (CORROSIVITY)	Report units:	Not Reported
Dir:	0.		
Sample date:	17-MAR-14	Finding:	0.32
Chemical:	TURBIDITY, LABORATORY	Report units:	NTU
Dir:	0.1		
Sample date:	17-MAR-14	Finding:	45000.
Chemical:	CARBON DIOXIDE	Report units:	UG/L
Dir:	0.		
Sample date:	17-MAR-14	Finding:	7.1
Chemical:	NITRATE (AS NO3)	Report units:	MG/L
Dir:	2.		
Sample date:	17-MAR-14	Finding:	400.
Chemical:	TOTAL DISSOLVED SOLIDS	Report units:	MG/L
Dir:	0.		
Sample date:	17-MAR-14	Finding:	190.
Chemical:	BARIUM	Report units:	UG/L
Dir:	100.		
Sample date:	17-MAR-14	Finding:	43.
Chemical:	SULFATE	Report units:	MG/L
Dir:	0.5		

GEOCHECK® - PHYSICAL SETTING SOURCE MAP FINDINGS

Sample date:	17-MAR-14	Finding:	51.
Chemical:	CHLORIDE	Report units:	MG/L
Dir:	0.		
Sample date:	17-MAR-14	Finding:	1.1
Chemical:	POTASSIUM	Report units:	MG/L
Dir:	0.		
Sample date:	17-MAR-14	Finding:	21.
Chemical:	SODIUM	Report units:	MG/L
Dir:	0.		
Sample date:	17-MAR-14	Finding:	33.
Chemical:	MAGNESIUM	Report units:	MG/L
Dir:	0.		
Sample date:	17-MAR-14	Finding:	55.
Chemical:	CALCIUM	Report units:	MG/L
Dir:	0.		
Sample date:	17-MAR-14	Finding:	272.
Chemical:	HARDNESS (TOTAL) AS CaCO ₃	Report units:	MG/L
Dir:	0.		
Sample date:	17-MAR-14	Finding:	240.
Chemical:	BICARBONATE ALKALINITY	Report units:	MG/L
Dir:	0.		
Sample date:	17-MAR-14	Finding:	200.
Chemical:	ALKALINITY (TOTAL) AS CaCO ₃	Report units:	MG/L
Dir:	0.		
Sample date:	17-MAR-14	Finding:	7.08
Chemical:	PH, LABORATORY	Report units:	Not Reported
Dir:	0.		
Sample date:	17-MAR-14	Finding:	620.
Chemical:	SPECIFIC CONDUCTANCE	Report units:	US
Dir:	0.		
Sample date:	05-NOV-13	Finding:	6.3
Chemical:	NITRATE (AS NO ₃)	Report units:	MG/L
Dir:	2.		
Sample date:	15-JAN-13	Finding:	1.4
Chemical:	CHROMIUM, HEXAVALENT	Report units:	UG/L
Dir:	1.		
Sample date:	14-NOV-12	Finding:	5.7
Chemical:	NITRATE (AS NO ₃)	Report units:	MG/L
Dir:	2.		
Sample date:	27-SEP-12	Finding:	5.7
Chemical:	NITRATE (AS NO ₃)	Report units:	MG/L
Dir:	2.		

GEOCHECK® - PHYSICAL SETTING SOURCE MAP FINDINGS

Map ID
 Direction
 Distance
 Elevation

Database EDR ID Number

D18
East
1/2 - 1 Mile
Lower

CA WELLS 7703

Seq:	7703	Prim sta c:	07S/01E-26D02 M
Frds no:	4310011086	County:	43
District:	05	User id:	HEN
System no:	4310011	Water type:	G
Source nam:	SENER WELL 01	Station ty:	WELL/AMBNT/MUN/INTAKE/SUPPLY
Latitude:	371800.0	Longitude:	1215300.0
Precision:	5	Status:	AU
Comment 1:	Not Reported	Comment 2:	Not Reported
Comment 3:	Not Reported	Comment 4:	Not Reported
Comment 5:	Not Reported	Comment 6:	Not Reported
Comment 7:	Not Reported		
System no:	4310011	System nam:	San Jose Water Company
Hqname:	Not Reported	Address:	1221 S. Bascom Avenue
City:	San Jose	State:	CA
Zip:	95128	Zip ext:	Not Reported
Pop serv:	944000	Connection:	206890
Area serve:	SAN JOSE VICINITY		
Sample date:	11-JAN-18	Finding:	3.
Chemical:	NITRATE (AS N)	Report units:	MG/L
Dir:	0.4		
Sample date:	11-JAN-18	Finding:	0.56
Chemical:	1,1,1-TRICHLOROETHANE	Report units:	UG/L
Dir:	0.5		
Sample date:	26-JUL-17	Finding:	2.07
Chemical:	GROSS ALPHA COUNTING ERROR	Report units:	PCI/L
Dir:	0.		
Sample date:	26-JUL-17	Finding:	2.58
Chemical:	GROSS ALPHA MDA95	Report units:	PCI/L
Dir:	0.		
Sample date:	12-APR-17	Finding:	2.72
Chemical:	GROSS ALPHA MDA95	Report units:	PCI/L
Dir:	0.		
Sample date:	12-APR-17	Finding:	1.93
Chemical:	GROSS ALPHA COUNTING ERROR	Report units:	PCI/L
Dir:	0.		
Sample date:	26-JAN-17	Finding:	60.
Chemical:	MAGNESIUM	Report units:	MG/L
Dir:	0.		
Sample date:	26-JAN-17	Finding:	45.
Chemical:	SODIUM	Report units:	MG/L
Dir:	0.		
Sample date:	26-JAN-17	Finding:	1.2
Chemical:	POTASSIUM	Report units:	MG/L
Dir:	0.		

GEOCHECK® - PHYSICAL SETTING SOURCE MAP FINDINGS

Sample date:	26-JAN-17	Finding:	50.
Chemical:	CHLORIDE	Report units:	MG/L
Dir:	0.		
Sample date:	26-JAN-17	Finding:	83.
Chemical:	SULFATE	Report units:	MG/L
Dir:	0.5		
Sample date:	26-JAN-17	Finding:	0.16
Chemical:	FLUORIDE (F) (NATURAL-SOURCE)	Report units:	MG/L
Dir:	0.1		
Sample date:	26-JAN-17	Finding:	50.
Chemical:	IRON	Report units:	UG/L
Dir:	100.		
Sample date:	26-JAN-17	Finding:	580.
Chemical:	TOTAL DISSOLVED SOLIDS	Report units:	MG/L
Dir:	0.		
Sample date:	26-JAN-17	Finding:	4.
Chemical:	CARBON DIOXIDE	Report units:	UG/L
Dir:	0.		
Sample date:	26-JAN-17	Finding:	0.25
Chemical:	TURBIDITY, LABORATORY	Report units:	NTU
Dir:	0.1		
Sample date:	26-JAN-17	Finding:	11.76
Chemical:	AGGRSSIVE INDEX (CORROSIVITY)	Report units:	Not Reported
Dir:	0.		
Sample date:	26-JAN-17	Finding:	2.9
Chemical:	NITRATE + NITRITE (AS N)	Report units:	MG/L
Dir:	0.4		
Sample date:	26-JAN-17	Finding:	2.02
Chemical:	GROSS ALPHA COUNTING ERROR	Report units:	PCI/L
Dir:	0.		
Sample date:	26-JAN-17	Finding:	2.51
Chemical:	GROSS ALPHA MDA95	Report units:	PCI/L
Dir:	0.		
Sample date:	26-JAN-17	Finding:	68.
Chemical:	CALCIUM	Report units:	MG/L
Dir:	0.		
Sample date:	26-JAN-17	Finding:	419.
Chemical:	HARDNESS (TOTAL) AS CaCO3	Report units:	MG/L
Dir:	0.		
Sample date:	26-JAN-17	Finding:	2.9
Chemical:	NITRATE (AS N)	Report units:	MG/L
Dir:	0.4		
Sample date:	26-JAN-17	Finding:	430.
Chemical:	BICARBONATE ALKALINITY	Report units:	MG/L
Dir:	0.		
Sample date:	26-JAN-17	Finding:	360.
Chemical:	ALKALINITY (TOTAL) AS CaCO3	Report units:	MG/L

GEOCHECK® - PHYSICAL SETTING SOURCE MAP FINDINGS

Dir:	0.		
Sample date:	26-JAN-17	Finding:	6.93
Chemical:	PH, LABORATORY	Report units:	Not Reported
Dir:	0.		
Sample date:	26-JAN-17	Finding:	840.
Chemical:	SPECIFIC CONDUCTANCE	Report units:	US
Dir:	0.		
Sample date:	26-JAN-17	Finding:	5.
Chemical:	COLOR	Report units:	UNITS
Dir:	0.		
Sample date:	26-JAN-17	Finding:	280.
Chemical:	BARIUM	Report units:	UG/L
Dir:	100.		
Sample date:	20-OCT-16	Finding:	1.73
Chemical:	GROSS ALPHA COUNTING ERROR	Report units:	PCI/L
Dir:	0.		
Sample date:	20-OCT-16	Finding:	4.1
Chemical:	GROSS ALPHA	Report units:	PCI/L
Dir:	3.		
Sample date:	20-OCT-16	Finding:	1.5
Chemical:	GROSS ALPHA MDA95	Report units:	PCI/L
Dir:	0.		
Sample date:	15-JUL-16	Finding:	1.57
Chemical:	GROSS ALPHA COUNTING ERROR	Report units:	PCI/L
Dir:	0.		
Sample date:	15-JUL-16	Finding:	1.88
Chemical:	GROSS ALPHA MDA95	Report units:	PCI/L
Dir:	0.		
Sample date:	08-JUN-16	Finding:	1.17
Chemical:	GROSS ALPHA COUNTING ERROR	Report units:	PCI/L
Dir:	0.		
Sample date:	08-JUN-16	Finding:	1.15
Chemical:	GROSS ALPHA MDA95	Report units:	PCI/L
Dir:	0.		
Sample date:	08-JUN-16	Finding:	3.5
Chemical:	CHROMIUM, HEXAVALENT	Report units:	UG/L
Dir:	1.		
Sample date:	25-FEB-16	Finding:	3.2
Chemical:	NITRATE (AS N)	Report units:	MG/L
Dir:	0.4		
Sample date:	10-JUL-14	Finding:	0.6
Chemical:	GROSS ALPHA COUNTING ERROR	Report units:	PCI/L
Dir:	0.		
Sample date:	10-JUL-14	Finding:	1.9
Chemical:	GROSS ALPHA MDA95	Report units:	PCI/L
Dir:	0.		

GEOCHECK® - PHYSICAL SETTING SOURCE MAP FINDINGS

Sample date:	08-APR-14	Finding:	79.
Chemical:	SULFATE	Report units:	MG/L
Dir:	0.5		
Sample date:	08-APR-14	Finding:	280.
Chemical:	BARIUM	Report units:	UG/L
Dir:	100.		
Sample date:	08-APR-14	Finding:	0.53
Chemical:	1,1,1-TRICHLOROETHANE	Report units:	UG/L
Dir:	0.5		
Sample date:	08-APR-14	Finding:	550.
Chemical:	TOTAL DISSOLVED SOLIDS	Report units:	MG/L
Dir:	0.		
Sample date:	08-APR-14	Finding:	90000.
Chemical:	CARBON DIOXIDE	Report units:	UG/L
Dir:	0.		
Sample date:	08-APR-14	Finding:	11.85
Chemical:	AGGRSSIVE INDEX (CORROSIVITY)	Report units:	Not Reported
Dir:	0.		
Sample date:	08-APR-14	Finding:	3000.
Chemical:	NITRATE + NITRITE (AS N)	Report units:	MG/L
Dir:	0.4		
Sample date:	08-APR-14	Finding:	46.
Chemical:	CHLORIDE	Report units:	MG/L
Dir:	0.		
Sample date:	08-APR-14	Finding:	1.2
Chemical:	POTASSIUM	Report units:	MG/L
Dir:	0.		
Sample date:	08-APR-14	Finding:	40.
Chemical:	SODIUM	Report units:	MG/L
Dir:	0.		
Sample date:	08-APR-14	Finding:	61.
Chemical:	MAGNESIUM	Report units:	MG/L
Dir:	0.		
Sample date:	08-APR-14	Finding:	63.
Chemical:	CALCIUM	Report units:	MG/L
Dir:	0.		
Sample date:	08-APR-14	Finding:	408.
Chemical:	HARDNESS (TOTAL) AS CaCO ₃	Report units:	MG/L
Dir:	0.		
Sample date:	08-APR-14	Finding:	410.
Chemical:	BICARBONATE ALKALINITY	Report units:	MG/L
Dir:	0.		
Sample date:	08-APR-14	Finding:	340.
Chemical:	ALKALINITY (TOTAL) AS CaCO ₃	Report units:	MG/L
Dir:	0.		
Sample date:	08-APR-14	Finding:	6.99
Chemical:	PH, LABORATORY	Report units:	Not Reported

GEOCHECK® - PHYSICAL SETTING SOURCE MAP FINDINGS

Dir:	0.	Finding:	850.
Sample date:	08-APR-14	Report units:	US
Chemical:	SPECIFIC CONDUCTANCE		
Dir:	0.		
Sample date:	08-APR-14	Finding:	0.12
Chemical:	FLUORIDE (F) (NATURAL-SOURCE)	Report units:	MG/L
Dir:	0.1		
Sample date:	04-FEB-13	Finding:	2.8
Chemical:	CHROMIUM, HEXAVALENT	Report units:	UG/L
Dir:	1.		

**D19
East
1/2 - 1 Mile
Lower**

CA WELLS 7688

Seq:	7688	Prim sta c:	07S/01E-20Q05 M
Frd no:	4310011144	County:	43
District:	05	User id:	HEN
System no:	4310011	Water type:	G
Source nam:	WILLOW GLEN WAY WELL 05	Station ty:	WELL/AMBNT/MUN/INTAKE/SUPPLY
Latitude:	371800.0	Longitude:	1215300.0
Precision:	4	Status:	AR
Comment 1:	Not Reported	Comment 2:	Not Reported
Comment 3:	Not Reported	Comment 4:	Not Reported
Comment 5:	Not Reported	Comment 6:	Not Reported
Comment 7:	Not Reported		
System no:	4310011	System nam:	San Jose Water Company
Hqname:	Not Reported	Address:	1221 S. Bascom Avenue
City:	San Jose	State:	CA
Zip:	95128	Zip ext:	Not Reported
Pop serv:	944000	Connection:	206890
Area serve:	SAN JOSE VICINITY		
Sample date:	06-FEB-18	Finding:	1.2
Chemical:	NITRATE (AS N)	Report units:	MG/L
Dir:	0.4		
Sample date:	30-JAN-17	Finding:	1.1
Chemical:	NITRATE (AS N)	Report units:	MG/L
Dir:	0.4		
Sample date:	15-JUN-16	Finding:	19.
Chemical:	CARBON DIOXIDE	Report units:	UG/L
Dir:	0.		
Sample date:	15-JUN-16	Finding:	420.
Chemical:	TOTAL DISSOLVED SOLIDS	Report units:	MG/L
Dir:	0.		
Sample date:	15-JUN-16	Finding:	1.8
Chemical:	CHROMIUM, HEXAVALENT	Report units:	UG/L
Dir:	1.		
Sample date:	15-JUN-16	Finding:	170.
Chemical:	BARIUM	Report units:	UG/L
Dir:	100.		

GEOCHECK® - PHYSICAL SETTING SOURCE MAP FINDINGS

Sample date:	15-JUN-16	Finding:	40.
Chemical:	SULFATE	Report units:	MG/L
Dir:	0.5		
Sample date:	15-JUN-16	Finding:	51.
Chemical:	CHLORIDE	Report units:	MG/L
Dir:	0.		
Sample date:	15-JUN-16	Finding:	20.
Chemical:	SODIUM	Report units:	MG/L
Dir:	0.		
Sample date:	15-JUN-16	Finding:	33.
Chemical:	MAGNESIUM	Report units:	MG/L
Dir:	0.		
Sample date:	15-JUN-16	Finding:	50.
Chemical:	CALCIUM	Report units:	MG/L
Dir:	0.		
Sample date:	15-JUN-16	Finding:	262.
Chemical:	HARDNESS (TOTAL) AS CaCO ₃	Report units:	MG/L
Dir:	0.		
Sample date:	15-JUN-16	Finding:	1.1
Chemical:	NITRATE (AS N)	Report units:	MG/L
Dir:	0.4		
Sample date:	15-JUN-16	Finding:	240.
Chemical:	BICARBONATE ALKALINITY	Report units:	MG/L
Dir:	0.		
Sample date:	15-JUN-16	Finding:	200.
Chemical:	ALKALINITY (TOTAL) AS CaCO ₃	Report units:	MG/L
Dir:	0.		
Sample date:	15-JUN-16	Finding:	7.31
Chemical:	PH, LABORATORY	Report units:	Not Reported
Dir:	0.		
Sample date:	15-JUN-16	Finding:	600.
Chemical:	SPECIFIC CONDUCTANCE	Report units:	US
Dir:	0.		
Sample date:	15-JUN-16	Finding:	0.16
Chemical:	TURBIDITY, LABORATORY	Report units:	NTU
Dir:	0.1		
Sample date:	15-JUN-16	Finding:	11.7
Chemical:	AGGRESSIVE INDEX (CORROSIVITY)	Report units:	Not Reported
Dir:	0.		
Sample date:	15-JUN-16	Finding:	1.1
Chemical:	NITRATE + NITRITE (AS N)	Report units:	MG/L
Dir:	0.4		
Sample date:	29-JAN-16	Finding:	2.07
Chemical:	GROSS ALPHA MDA95	Report units:	PCI/L
Dir:	0.		
Sample date:	29-JAN-16	Finding:	1.33
Chemical:	GROSS ALPHA COUNTING ERROR	Report units:	PCI/L

GEOCHECK® - PHYSICAL SETTING SOURCE MAP FINDINGS

Dir:	0.		
Sample date:	14-JAN-16	Finding:	1.2
Chemical:	NITRATE (AS N)	Report units:	MG/L
Dir:	0.4		
Sample date:	17-NOV-15	Finding:	5.1
Chemical:	NITRATE (AS NO3)	Report units:	MG/L
Dir:	2.		
Sample date:	12-NOV-14	Finding:	5.1
Chemical:	NITRATE (AS NO3)	Report units:	MG/L
Dir:	2.		
Sample date:	05-NOV-13	Finding:	4.7
Chemical:	NITRATE (AS NO3)	Report units:	MG/L
Dir:	2.		
Sample date:	15-JAN-13	Finding:	1.9
Chemical:	CHROMIUM, HEXAVALENT	Report units:	UG/L
Dir:	1.		
Sample date:	13-NOV-12	Finding:	4.9
Chemical:	NITRATE (AS NO3)	Report units:	MG/L
Dir:	2.		
Sample date:	17-SEP-12	Finding:	170.
Chemical:	BARIUM	Report units:	UG/L
Dir:	100.		
Sample date:	17-SEP-12	Finding:	0.12
Chemical:	FLUORIDE (F) (NATURAL-SOURCE)	Report units:	MG/L
Dir:	0.1		
Sample date:	17-SEP-12	Finding:	40.
Chemical:	SULFATE	Report units:	MG/L
Dir:	0.5		
Sample date:	17-SEP-12	Finding:	45.
Chemical:	CHLORIDE	Report units:	MG/L
Dir:	0.		
Sample date:	17-SEP-12	Finding:	1.1
Chemical:	POTASSIUM	Report units:	MG/L
Dir:	0.		
Sample date:	17-SEP-12	Finding:	21.
Chemical:	SODIUM	Report units:	MG/L
Dir:	0.		
Sample date:	17-SEP-12	Finding:	33.
Chemical:	MAGNESIUM	Report units:	MG/L
Dir:	0.		
Sample date:	17-SEP-12	Finding:	51.
Chemical:	CALCIUM	Report units:	MG/L
Dir:	0.		
Sample date:	17-SEP-12	Finding:	263.
Chemical:	HARDNESS (TOTAL) AS CaCO3	Report units:	MG/L
Dir:	0.		

GEOCHECK® - PHYSICAL SETTING SOURCE MAP FINDINGS

Sample date:	17-SEP-12	Finding:	260.
Chemical:	BICARBONATE ALKALINITY	Report units:	MG/L
Dir:	0.		
Sample date:	17-SEP-12	Finding:	210.
Chemical:	ALKALINITY (TOTAL) AS CaCO3	Report units:	MG/L
Dir:	0.		
Sample date:	17-SEP-12	Finding:	410.
Chemical:	TOTAL DISSOLVED SOLIDS	Report units:	MG/L
Dir:	0.		
Sample date:	17-SEP-12	Finding:	11.25
Chemical:	LANGELIER INDEX AT SOURCE TEMP.	Report units:	Not Reported
Dir:	0.		
Sample date:	17-SEP-12	Finding:	4.8
Chemical:	NITRATE (AS NO3)	Report units:	MG/L
Dir:	2.		
Sample date:	17-SEP-12	Finding:	75000.
Chemical:	CARBON DIOXIDE	Report units:	UG/L
Dir:	0.		
Sample date:	17-SEP-12	Finding:	1100.
Chemical:	NITRATE + NITRITE (AS N)	Report units:	MG/L
Dir:	0.4		
Sample date:	17-SEP-12	Finding:	6.82
Chemical:	PH, LABORATORY	Report units:	Not Reported
Dir:	0.		
Sample date:	17-SEP-12	Finding:	600.
Chemical:	SPECIFIC CONDUCTANCE	Report units:	US
Dir:	0.		

E20
NNE
 1/2 - 1 Mile
 Lower

CA WELLS CAEDF0000001772

Well ID:	SL0608503734-MW-3	Well Type:	MONITORING
Source:	EDF	Other Name:	MW-3
GAMA PFAS Testing:	Not Reported		
Groundwater Quality Data:	https://gamagroundwater.waterboards.ca.gov/gama/gamamap/public/GamaDataDisplay.asp?dataset=EDF&samp_date=&global_id=SL0608503734&assigned_name=MW-3&store_num=		
GeoTracker Data:	https://geotracker.waterboards.ca.gov/profile_report.asp?cmd=MWEDFResults&global_id=SL0608503734&assigned_name=MW-3		

E21
NNE
 1/2 - 1 Mile
 Lower

CA WELLS CAEDF0000005352

Well ID:	SL0608503734-MW-3D	Well Type:	MONITORING
Source:	EDF	Other Name:	MW-3D
GAMA PFAS Testing:	Not Reported		
Groundwater Quality Data:	https://gamagroundwater.waterboards.ca.gov/gama/gamamap/public/GamaDataDisplay.asp?dataset=EDF&samp_date=&global_id=SL0608503734&assigned_name=MW-3D&store_num=		

GEOCHECK® - PHYSICAL SETTING SOURCE MAP FINDINGS

GeoTracker Data: https://geotracker.waterboards.ca.gov/profile_report.asp?cmd=MWEDFResults&global_id=SL0608503734&assigned_name=MW-3D

E22
NNE
1/2 - 1 Mile
Lower

CA WELLS CAEDF0000073065

Well ID: SL0608503734-MW-1AD Well Type: MONITORING
 Source: EDF Other Name: MW-1AD
 GAMA PFAS Testing: Not Reported
 Groundwater Quality Data: https://gamagroundwater.waterboards.ca.gov/gama/gamamap/public/GamaDataDisplay.asp?dataset=EDF&samp_date=&global_id=SL0608503734&assigned_name=MW-1AD&store_num=
 GeoTracker Data: https://geotracker.waterboards.ca.gov/profile_report.asp?cmd=MWEDFResults&global_id=SL0608503734&assigned_name=MW-1AD

E23
NNE
1/2 - 1 Mile
Lower

CA WELLS CAEDF0000098103

Well ID: SL0608503734-MW-1A Well Type: MONITORING
 Source: EDF Other Name: MW-1A
 GAMA PFAS Testing: Not Reported
 Groundwater Quality Data: https://gamagroundwater.waterboards.ca.gov/gama/gamamap/public/GamaDataDisplay.asp?dataset=EDF&samp_date=&global_id=SL0608503734&assigned_name=MW-1A&store_num=
 GeoTracker Data: https://geotracker.waterboards.ca.gov/profile_report.asp?cmd=MWEDFResults&global_id=SL0608503734&assigned_name=MW-1A

E24
NNE
1/2 - 1 Mile
Lower

CA WELLS CAEDF0000069014

Well ID: SL0608503734-MW-2D Well Type: MONITORING
 Source: EDF Other Name: MW-2D
 GAMA PFAS Testing: Not Reported
 Groundwater Quality Data: https://gamagroundwater.waterboards.ca.gov/gama/gamamap/public/GamaDataDisplay.asp?dataset=EDF&samp_date=&global_id=SL0608503734&assigned_name=MW-2D&store_num=
 GeoTracker Data: https://geotracker.waterboards.ca.gov/profile_report.asp?cmd=MWEDFResults&global_id=SL0608503734&assigned_name=MW-2D

E25
NNE
1/2 - 1 Mile
Lower

CA WELLS CAEDF0000116779

Well ID: SL0608503734-MW-2 Well Type: MONITORING
 Source: EDF Other Name: MW-2
 GAMA PFAS Testing: Not Reported
 Groundwater Quality Data: https://gamagroundwater.waterboards.ca.gov/gama/gamamap/public/GamaDataDisplay.asp?dataset=EDF&samp_date=&global_id=SL0608503734&assigned_name=MW-2&store_num=
 GeoTracker Data: https://geotracker.waterboards.ca.gov/profile_report.asp?cmd=MWEDFResults&global_id=SL0608503734&assigned_name=MW-2

GEOCHECK® - PHYSICAL SETTING SOURCE MAP FINDINGS

Map ID
Direction
Distance
Elevation

	Database	EDR ID Number
F26		
NE	CA WELLS	CADWR0000020568
1/2 - 1 Mile		
Lower		
Well ID:	07S01E20Q003M	Well Type: UNK
Source:	Department of Water Resources	
Other Name:	07S01E20Q003M	GAMA PFAS Testing: Not Reported
Groundwater Quality Data:	https://gamagroundwater.waterboards.ca.gov/gama/gamamap/public/GamaDataDisplay.asp?dataset=DWR&samp_date=&global_id=&assigned_name=07S01E20Q003M&store_num=	
GeoTracker Data:	Not Reported	

F27		
NE	CA WELLS	CADWR000002506
1/2 - 1 Mile		
Lower		
Well ID:	07S01E20Q001M	Well Type: UNK
Source:	Department of Water Resources	
Other Name:	07S01E20Q001M	GAMA PFAS Testing: Not Reported
Groundwater Quality Data:	https://gamagroundwater.waterboards.ca.gov/gama/gamamap/public/GamaDataDisplay.asp?dataset=DWR&samp_date=&global_id=&assigned_name=07S01E20Q001M&store_num=	
GeoTracker Data:	Not Reported	

F28		
NE	CA WELLS	CADWR0000029006
1/2 - 1 Mile		
Lower		
Well ID:	07S01E20Q005M	Well Type: UNK
Source:	Department of Water Resources	
Other Name:	07S01E20Q005M	GAMA PFAS Testing: Not Reported
Groundwater Quality Data:	https://gamagroundwater.waterboards.ca.gov/gama/gamamap/public/GamaDataDisplay.asp?dataset=DWR&samp_date=&global_id=&assigned_name=07S01E20Q005M&store_num=	
GeoTracker Data:	Not Reported	

F29		
NE	CA WELLS	CADWR0000026621
1/2 - 1 Mile		
Lower		
Well ID:	07S01E20Q004M	Well Type: UNK
Source:	Department of Water Resources	
Other Name:	07S01E20Q004M	GAMA PFAS Testing: Not Reported
Groundwater Quality Data:	https://gamagroundwater.waterboards.ca.gov/gama/gamamap/public/GamaDataDisplay.asp?dataset=DWR&samp_date=&global_id=&assigned_name=07S01E20Q004M&store_num=	
GeoTracker Data:	Not Reported	

GEOCHECK® - PHYSICAL SETTING SOURCE MAP FINDINGS

Map ID
Direction
Distance
Elevation

F30
NE
1/2 - 1 Mile
Lower

Database EDR ID Number

CA WELLS CADWR0000018217

Well ID:	07S01E20Q002M	Well Type:	UNK
Source:	Department of Water Resources		
Other Name:	07S01E20Q002M	GAMA PFAS Testing:	Not Reported
Groundwater Quality Data:	https://gamagroundwater.waterboards.ca.gov/gama/gamamap/public/GamaDataDisplay.asp?dataset=DWR&samp_date=&global_id=&assigned_name=07S01E20Q002M&store_num=		
GeoTracker Data:	Not Reported		

G31
ENE
1/2 - 1 Mile
Lower

CA WELLS CADWR0000017058

Well ID:	07S01E29A001M	Well Type:	UNK
Source:	Department of Water Resources		
Other Name:	07S01E29A001M	GAMA PFAS Testing:	Not Reported
Groundwater Quality Data:	https://gamagroundwater.waterboards.ca.gov/gama/gamamap/public/GamaDataDisplay.asp?dataset=DWR&samp_date=&global_id=&assigned_name=07S01E29A001M&store_num=		
GeoTracker Data:	Not Reported		

G32
ENE
1/2 - 1 Mile
Lower

CA WELLS CADWR0000029004

Well ID:	07S01E29A002M	Well Type:	UNK
Source:	Department of Water Resources		
Other Name:	07S01E29A002M	GAMA PFAS Testing:	Not Reported
Groundwater Quality Data:	https://gamagroundwater.waterboards.ca.gov/gama/gamamap/public/GamaDataDisplay.asp?dataset=DWR&samp_date=&global_id=&assigned_name=07S01E29A002M&store_num=		
GeoTracker Data:	Not Reported		

H33
SSE
1/2 - 1 Mile
Higher

CA WELLS CAEDF0000117523

Well ID:	T0608501246-MW-11	Well Type:	MONITORING
Source:	EDF	Other Name:	MW-11
GAMA PFAS Testing:	Not Reported		
Groundwater Quality Data:	https://gamagroundwater.waterboards.ca.gov/gama/gamamap/public/GamaDataDisplay.asp?dataset=EDF&samp_date=&global_id=T0608501246&assigned_name=MW-11&store_num=		
GeoTracker Data:	https://geotracker.waterboards.ca.gov/profile_report.asp?cmd=MWEDFResults&global_id=T0608501246&assigned_name=MW-11		

GEOCHECK® - PHYSICAL SETTING SOURCE MAP FINDINGS

Map ID
Direction
Distance
Elevation

Database EDR ID Number

34
NE
1/2 - 1 Mile
Lower

CA WELLS 7684

Seq:	7684	Prim sta c:	07S/01E-20Q01 M
Frds no:	4310011140	County:	43
District:	05	User id:	HEN
System no:	4310011	Water type:	G
Source nam:	WILLOW GLEN WAY WELL 01	Station ty:	WELL/AMBNT/MUN/INTAKE
Latitude:	371820.0	Longitude:	1215300.0
Precision:	3	Status:	AR
Comment 1:	Not Reported	Comment 2:	Not Reported
Comment 3:	Not Reported	Comment 4:	Not Reported
Comment 5:	Not Reported	Comment 6:	Not Reported
Comment 7:	Not Reported		

System no:	4310011	System nam:	San Jose Water Company
Hqname:	Not Reported	Address:	1221 S. Bascom Avenue
City:	San Jose	State:	CA
Zip:	95128	Zip ext:	Not Reported
Pop serv:	944000	Connection:	206890
Area serve:	SAN JOSE VICINITY		

Sample date:	06-FEB-18	Finding:	1.3
Chemical:	NITRATE (AS N)	Report units:	MG/L
Dlr:	0.4		

Sample date:	24-MAY-17	Finding:	0.8
Chemical:	TURBIDITY, LABORATORY	Report units:	NTU
Dlr:	0.1		

Sample date:	24-MAY-17	Finding:	25.
Chemical:	CARBON DIOXIDE	Report units:	UG/L
Dlr:	0.		

Sample date:	24-MAY-17	Finding:	390.
Chemical:	TOTAL DISSOLVED SOLIDS	Report units:	MG/L
Dlr:	0.		

Sample date:	24-MAY-17	Finding:	220.
Chemical:	IRON	Report units:	UG/L
Dlr:	100.		

Sample date:	24-MAY-17	Finding:	190.
Chemical:	BARIUM	Report units:	UG/L
Dlr:	100.		

Sample date:	24-MAY-17	Finding:	43.
Chemical:	SULFATE	Report units:	MG/L
Dlr:	0.5		

Sample date:	24-MAY-17	Finding:	52.
Chemical:	CHLORIDE	Report units:	MG/L
Dlr:	0.		

Sample date:	24-MAY-17	Finding:	1.2
Chemical:	POTASSIUM	Report units:	MG/L
Dlr:	0.		

GEOCHECK® - PHYSICAL SETTING SOURCE MAP FINDINGS

Sample date:	24-MAY-17	Finding:	20.
Chemical:	SODIUM	Report units:	MG/L
Dir:	0.		
Sample date:	24-MAY-17	Finding:	35.
Chemical:	MAGNESIUM	Report units:	MG/L
Dir:	0.		
Sample date:	24-MAY-17	Finding:	55.
Chemical:	CALCIUM	Report units:	MG/L
Dir:	0.		
Sample date:	24-MAY-17	Finding:	281.
Chemical:	HARDNESS (TOTAL) AS CaCO ₃	Report units:	MG/L
Dir:	0.		
Sample date:	24-MAY-17	Finding:	1.5
Chemical:	NITRATE (AS N)	Report units:	MG/L
Dir:	0.4		
Sample date:	24-MAY-17	Finding:	260.
Chemical:	BICARBONATE ALKALINITY	Report units:	MG/L
Dir:	0.		
Sample date:	24-MAY-17	Finding:	210.
Chemical:	ALKALINITY (TOTAL) AS CaCO ₃	Report units:	MG/L
Dir:	0.		
Sample date:	24-MAY-17	Finding:	7.18
Chemical:	PH, LABORATORY	Report units:	Not Reported
Dir:	0.		
Sample date:	24-MAY-17	Finding:	650.
Chemical:	SPECIFIC CONDUCTANCE	Report units:	US
Dir:	0.		
Sample date:	24-MAY-17	Finding:	6.
Chemical:	COLOR	Report units:	UNITS
Dir:	0.		
Sample date:	24-MAY-17	Finding:	1.5
Chemical:	NITRATE + NITRITE (AS N)	Report units:	MG/L
Dir:	0.4		
Sample date:	24-MAY-17	Finding:	11.64
Chemical:	AGGRSSIVE INDEX (CORROSIVITY)	Report units:	Not Reported
Dir:	0.		
Sample date:	15-JUN-16	Finding:	1.4
Chemical:	CHROMIUM, HEXAVALENT	Report units:	UG/L
Dir:	1.		
Sample date:	24-FEB-16	Finding:	1.3
Chemical:	NITRATE (AS N)	Report units:	MG/L
Dir:	0.4		
Sample date:	20-DEC-15	Finding:	1.4
Chemical:	NITRATE (AS N)	Report units:	MG/L
Dir:	0.4		
Sample date:	12-NOV-14	Finding:	0.24
Chemical:	TURBIDITY, LABORATORY	Report units:	NTU

GEOCHECK® - PHYSICAL SETTING SOURCE MAP FINDINGS

Dlr:	0.1		
Sample date:	12-NOV-14	Finding:	22000.
Chemical:	CARBON DIOXIDE	Report units:	UG/L
Dlr:	0.		
Sample date:	12-NOV-14	Finding:	6.
Chemical:	NITRATE (AS NO3)	Report units:	MG/L
Dlr:	2.		
Sample date:	12-NOV-14	Finding:	400.
Chemical:	TOTAL DISSOLVED SOLIDS	Report units:	MG/L
Dlr:	0.		
Sample date:	12-NOV-14	Finding:	190.
Chemical:	BARIUM	Report units:	UG/L
Dlr:	100.		
Sample date:	12-NOV-14	Finding:	0.11
Chemical:	FLUORIDE (F) (NATURAL-SOURCE)	Report units:	MG/L
Dlr:	0.1		
Sample date:	12-NOV-14	Finding:	40.
Chemical:	SULFATE	Report units:	MG/L
Dlr:	0.5		
Sample date:	12-NOV-14	Finding:	49.
Chemical:	CHLORIDE	Report units:	MG/L
Dlr:	0.		
Sample date:	12-NOV-14	Finding:	1.1
Chemical:	POTASSIUM	Report units:	MG/L
Dlr:	0.		
Sample date:	12-NOV-14	Finding:	22.
Chemical:	SODIUM	Report units:	MG/L
Dlr:	0.		
Sample date:	12-NOV-14	Finding:	36.
Chemical:	MAGNESIUM	Report units:	MG/L
Dlr:	0.		
Sample date:	12-NOV-14	Finding:	57.
Chemical:	CALCIUM	Report units:	MG/L
Dlr:	0.		
Sample date:	12-NOV-14	Finding:	291.
Chemical:	HARDNESS (TOTAL) AS CaCO3	Report units:	MG/L
Dlr:	0.		
Sample date:	12-NOV-14	Finding:	240.
Chemical:	BICARBONATE ALKALINITY	Report units:	MG/L
Dlr:	0.		
Sample date:	12-NOV-14	Finding:	200.
Chemical:	ALKALINITY (TOTAL) AS CaCO3	Report units:	MG/L
Dlr:	0.		
Sample date:	12-NOV-14	Finding:	7.25
Chemical:	PH, LABORATORY	Report units:	Not Reported
Dlr:	0.		

GEOCHECK® - PHYSICAL SETTING SOURCE MAP FINDINGS

Sample date:	12-NOV-14	Finding:	610.
Chemical:	SPECIFIC CONDUCTANCE	Report units:	US
Dlr:	0.		
Sample date:	12-NOV-14	Finding:	1300.
Chemical:	NITRATE + NITRITE (AS N)	Report units:	MG/L
Dlr:	0.4		
Sample date:	12-NOV-14	Finding:	11.69
Chemical:	AGGRSSIVE INDEX (CORROSIVITY)	Report units:	Not Reported
Dlr:	0.		
Sample date:	05-NOV-13	Finding:	5.5
Chemical:	NITRATE (AS NO3)	Report units:	MG/L
Dlr:	2.		
Sample date:	15-JAN-13	Finding:	1.1
Chemical:	CHROMIUM, HEXAVALENT	Report units:	UG/L
Dlr:	1.		
Sample date:	20-NOV-12	Finding:	5.
Chemical:	NITRATE (AS NO3)	Report units:	MG/L
Dlr:	2.		

**H35
SSE
1/2 - 1 Mile
Higher**

CA WELLS CAEDF0000101774

Well ID:	T0608501246-MW-12	Well Type:	MONITORING
Source:	EDF	Other Name:	MW-12
GAMA PFAS Testing:	Not Reported		
Groundwater Quality Data:	https://gamagroundwater.waterboards.ca.gov/gama/gamamap/public/GamaDataDisplay.asp?dataset=EDF&samp_date=&global_id=T0608501246&assigned_name=MW-12&store_num=		
GeoTracker Data:	https://geotracker.waterboards.ca.gov/profile_report.asp?cmd=MWEDFResults&global_id=T0608501246&assigned_name=MW-12		

**H36
SSE
1/2 - 1 Mile
Higher**

CA WELLS CAEDF0000068950

Well ID:	T0608501246-MW-14	Well Type:	MONITORING
Source:	EDF	Other Name:	MW-14
GAMA PFAS Testing:	Not Reported		
Groundwater Quality Data:	https://gamagroundwater.waterboards.ca.gov/gama/gamamap/public/GamaDataDisplay.asp?dataset=EDF&samp_date=&global_id=T0608501246&assigned_name=MW-14&store_num=		
GeoTracker Data:	https://geotracker.waterboards.ca.gov/profile_report.asp?cmd=MWEDFResults&global_id=T0608501246&assigned_name=MW-14		

**H37
SSE
1/2 - 1 Mile
Higher**

CA WELLS CAEDF0000061497

Well ID:	T0608501246-MW-13	Well Type:	MONITORING
Source:	EDF	Other Name:	MW-13

GEOCHECK® - PHYSICAL SETTING SOURCE MAP FINDINGS

GAMA PFAS Testing: Not Reported
 Groundwater Quality Data: https://gamagroundwater.waterboards.ca.gov/gama/gamamap/public/GamaDataDisplay.asp?dataset=EDF&samp_date=&global_id=T0608501246&assigned_name=MW-13&store_num=
 GeoTracker Data: https://geotracker.waterboards.ca.gov/profile_report.asp?cmd=MWEDFResults&global_id=T0608501246&assigned_name=MW-13

I38
ENE
1/2 - 1 Mile
Lower

FED USGS USGS40000182012

Organization ID:	USGS-CA	Type:	Well
Organization Name:	USGS California Water Science Center	HUC:	Not Reported
Monitor Location:	007S001E20Q005M	Drainage Area Units:	Not Reported
Description:	Not Reported	Contrib Drainage Area Unts:	Not Reported
Drainage Area:	Not Reported	Aquifer Type:	Not Reported
Contrib Drainage Area:	Not Reported	Well Depth:	338
Aquifer:	California Coastal Basin aquifers	Well Hole Depth:	Not Reported
Formation Type:	Not Reported		
Construction Date:	Not Reported		
Well Depth Units:	ft		
Well Hole Depth Units:	Not Reported		

I39
ENE
1/2 - 1 Mile
Lower

CA WELLS CALLNL000001429

Well ID:	101020	Well Type:	MUNICIPAL
Source:	Lawrence Livermore National Laboratory		
Other Name:	07S/01E-20Q05 M	GAMA PFAS Testing:	Not Reported
Groundwater Quality Data:	Not Reported		
GeoTracker Data:	Not Reported		
Chemical:	Krypton	Results:	.0000000875956
Units:	cm3STP/g	Date:	10/02/2001
Chemical:	Xenon	Results:	.00000000889568
Units:	cm3STP/g	Date:	10/02/2001
Chemical:	Helium-4	Results:	.0000000896366
Units:	cm3STP/g	Date:	10/02/2001
Chemical:	Argon	Results:	.000408557
Units:	cm3STP/g	Date:	10/02/2001
Chemical:	Helium-3/Helium-4	Results:	.00000146529
Units:	atom ratio	Date:	10/02/2001
Chemical:	Tritium (Hydrogen 3)	Results:	13.91
Units:	pCi/L	Date:	05/30/2002

GEOCHECK® - PHYSICAL SETTING SOURCE MAP FINDINGS

Chemical:	Neon	Results:	.00000330711
Units:	cm3STP/g	Date:	10/02/2001

I40
ENE
 1/2 - 1 Mile
 Lower **CA WELLS CADDW0000017348**

Well ID:	4310011-144	Well Type:	MUNICIPAL
Source:	Department of Health Services		
Other Name:	WILLOW GLEN WAY WELL 05-STANDBY/PFOS		
GAMA PFAS Testing:	Not Reported		
Groundwater Quality Data:	https://gamagroundwater.waterboards.ca.gov/gama/gamamap/public/GamaDataDisplay.asp?dataset=DHS&samp_date=&global_id=&assigned_name=4310011-144&store_num=		
GeoTracker Data:	Not Reported		

I41
ENE
 1/2 - 1 Mile
 Lower **CA WELLS CAPFAS000000167**

Well ID:	4310011-144	Well Type:	MUNICIPAL
Source:	Department of Health Services		
Other Name:	WILLOW GLEN WAY WELL 05-STANDBY/PFOS		
GAMA PFAS Testing:	Yes		
Groundwater Quality Data:	https://gamagroundwater.waterboards.ca.gov/gama/gamamap/public/GamaDataDisplay.asp?dataset=DHS&samp_date=&global_id=&assigned_name=4310011-144&store_num=		
GeoTracker Data:	Not Reported		

J42
East
 1/2 - 1 Mile
 Lower **FED USGS USGS40000181995**

Organization ID:	USGS-CA		
Organization Name:	USGS California Water Science Center		
Monitor Location:	007S001E29A001M	Type:	Well
Description:	Not Reported	HUC:	Not Reported
Drainage Area:	Not Reported	Drainage Area Units:	Not Reported
Contrib Drainage Area:	Not Reported	Contrib Drainage Area Units:	Not Reported
Aquifer:	California Coastal Basin aquifers		
Formation Type:	Not Reported	Aquifer Type:	Not Reported
Construction Date:	19600404	Well Depth:	460
Well Depth Units:	ft	Well Hole Depth:	460
Well Hole Depth Units:	ft		

J43
East
 1/2 - 1 Mile
 Lower **CA WELLS CAUSGSN00002617**

Well ID:	USGS-371756121525001	Well Type:	UNK
Source:	United States Geological Survey		
Other Name:	USGS-371756121525001	GAMA PFAS Testing:	Not Reported

GEOCHECK® - PHYSICAL SETTING SOURCE MAP FINDINGS

Groundwater Quality Data: https://gamagroundwater.waterboards.ca.gov/gama/gamamap/public/GamaDataDisplay.asp?dataset=USGSNEW&_date=&global_id=&assigned_name=USGS-371756121525001&store_num=
 GeoTracker Data: Not Reported

I44
ENE
 1/2 - 1 Mile
 Lower

FED USGS USGS40000182018

Organization ID:	USGS-CA		
Organization Name:	USGS California Water Science Center		
Monitor Location:	007S001E20Q002M	Type:	Well
Description:	Not Reported	HUC:	Not Reported
Drainage Area:	Not Reported	Drainage Area Units:	Not Reported
Contrib Drainage Area:	Not Reported	Contrib Drainage Area Unts:	Not Reported
Aquifer:	California Coastal Basin aquifers		
Formation Type:	Not Reported	Aquifer Type:	Not Reported
Construction Date:	Not Reported	Well Depth:	498
Well Depth Units:	ft	Well Hole Depth:	555
Well Hole Depth Units:	ft		

I45
ENE
 1/2 - 1 Mile
 Lower

FED USGS USGS40000182014

Organization ID:	USGS-CA		
Organization Name:	USGS California Water Science Center		
Monitor Location:	007S001E20Q001M	Type:	Well
Description:	Not Reported	HUC:	Not Reported
Drainage Area:	Not Reported	Drainage Area Units:	Not Reported
Contrib Drainage Area:	Not Reported	Contrib Drainage Area Unts:	Not Reported
Aquifer:	California Coastal Basin aquifers		
Formation Type:	Not Reported	Aquifer Type:	Not Reported
Construction Date:	Not Reported	Well Depth:	390
Well Depth Units:	ft	Well Hole Depth:	Not Reported
Well Hole Depth Units:	Not Reported		

I46
ENE
 1/2 - 1 Mile
 Lower

CA WELLS 7687

Seq:	7687	Prim sta c:	07S/01E-20Q04 M
Frd's no:	4310011143	County:	43
District:	05	User id:	HEN
System no:	4310011	Water type:	G
Source nam:	WILLOW GLEN WAY WELL 04	Station ty:	WELL/AMBNT/MUN/INTAKE
Latitude:	371811.0	Longitude:	1215250.0
Precision:	4	Status:	AR
Comment 1:	Not Reported	Comment 2:	Not Reported
Comment 3:	Not Reported	Comment 4:	Not Reported
Comment 5:	Not Reported	Comment 6:	Not Reported
Comment 7:	Not Reported		
System no:	4310011	System nam:	San Jose Water Company

GEOCHECK® - PHYSICAL SETTING SOURCE MAP FINDINGS

Hqname:	Not Reported	Address:	1221 S. Bascom Avenue
City:	San Jose	State:	CA
Zip:	95128	Zip ext:	Not Reported
Pop serv:	944000	Connection:	206890
Area serve:	SAN JOSE VICINITY		
Sample date:	30-JAN-18	Finding:	1.6
Chemical:	NITRATE (AS N)	Report units:	MG/L
Dir:	0.4		
Sample date:	30-JAN-17	Finding:	2.7
Chemical:	NITRATE (AS N)	Report units:	MG/L
Dir:	0.4		
Sample date:	12-JAN-17	Finding:	660.
Chemical:	SPECIFIC CONDUCTANCE	Report units:	US
Dir:	0.		
Sample date:	08-FEB-16	Finding:	460.
Chemical:	TOTAL DISSOLVED SOLIDS	Report units:	MG/L
Dir:	0.		
Sample date:	08-FEB-16	Finding:	2.7
Chemical:	CHROMIUM, HEXAVALENT	Report units:	UG/L
Dir:	1.		
Sample date:	08-FEB-16	Finding:	200.
Chemical:	BARIUM	Report units:	UG/L
Dir:	100.		
Sample date:	08-FEB-16	Finding:	0.12
Chemical:	FLUORIDE (F) (NATURAL-SOURCE)	Report units:	MG/L
Dir:	0.1		
Sample date:	08-FEB-16	Finding:	44.
Chemical:	SULFATE	Report units:	MG/L
Dir:	0.5		
Sample date:	08-FEB-16	Finding:	53.
Chemical:	CHLORIDE	Report units:	MG/L
Dir:	0.		
Sample date:	08-FEB-16	Finding:	20.
Chemical:	SODIUM	Report units:	MG/L
Dir:	0.		
Sample date:	08-FEB-16	Finding:	39.
Chemical:	MAGNESIUM	Report units:	MG/L
Dir:	0.		
Sample date:	08-FEB-16	Finding:	57.
Chemical:	CALCIUM	Report units:	MG/L
Dir:	0.		
Sample date:	08-FEB-16	Finding:	302.
Chemical:	HARDNESS (TOTAL) AS CaCO3	Report units:	MG/L
Dir:	0.		
Sample date:	08-FEB-16	Finding:	2.3
Chemical:	NITRATE (AS N)	Report units:	MG/L
Dir:	0.4		

GEOCHECK® - PHYSICAL SETTING SOURCE MAP FINDINGS

Sample date:	08-FEB-16	Finding:	280.
Chemical:	BICARBONATE ALKALINITY	Report units:	MG/L
Dir:	0.		
Sample date:	08-FEB-16	Finding:	230.
Chemical:	ALKALINITY (TOTAL) AS CaCO3	Report units:	MG/L
Dir:	0.		
Sample date:	08-FEB-16	Finding:	7.2
Chemical:	PH, LABORATORY	Report units:	Not Reported
Dir:	0.		
Sample date:	08-FEB-16	Finding:	640.
Chemical:	SPECIFIC CONDUCTANCE	Report units:	US
Dir:	0.		
Sample date:	08-FEB-16	Finding:	25.
Chemical:	CARBON DIOXIDE	Report units:	UG/L
Dir:	0.		
Sample date:	08-FEB-16	Finding:	11.71
Chemical:	AGGRSSIVE INDEX (CORROSIVITY)	Report units:	Not Reported
Dir:	0.		
Sample date:	08-FEB-16	Finding:	2.3
Chemical:	NITRATE + NITRITE (AS N)	Report units:	MG/L
Dir:	0.4		
Sample date:	08-FEB-16	Finding:	1.1
Chemical:	POTASSIUM	Report units:	MG/L
Dir:	0.		
Sample date:	14-JAN-16	Finding:	2.3
Chemical:	NITRATE (AS N)	Report units:	MG/L
Dir:	0.4		
Sample date:	17-NOV-15	Finding:	9.1
Chemical:	NITRATE (AS NO3)	Report units:	MG/L
Dir:	2.		
Sample date:	12-NOV-14	Finding:	9.
Chemical:	NITRATE (AS NO3)	Report units:	MG/L
Dir:	2.		
Sample date:	06-AUG-14	Finding:	690.
Chemical:	SPECIFIC CONDUCTANCE	Report units:	US
Dir:	0.		
Sample date:	09-APR-14	Finding:	8.7
Chemical:	NITRATE (AS NO3)	Report units:	MG/L
Dir:	2.		
Sample date:	05-NOV-13	Finding:	8.
Chemical:	NITRATE (AS NO3)	Report units:	MG/L
Dir:	2.		
Sample date:	03-APR-13	Finding:	5.4
Chemical:	NITRATE (AS NO3)	Report units:	MG/L
Dir:	2.		
Sample date:	03-APR-13	Finding:	380.
Chemical:	TOTAL DISSOLVED SOLIDS	Report units:	MG/L

GEOCHECK® - PHYSICAL SETTING SOURCE MAP FINDINGS

Dir:	0.		
Sample date:	03-APR-13	Finding:	160.
Chemical:	BARIUM	Report units:	UG/L
Dir:	100.		
Sample date:	03-APR-13	Finding:	0.15
Chemical:	FLUORIDE (F) (NATURAL-SOURCE)	Report units:	MG/L
Dir:	0.1		
Sample date:	03-APR-13	Finding:	40.
Chemical:	SULFATE	Report units:	MG/L
Dir:	0.5		
Sample date:	03-APR-13	Finding:	46.
Chemical:	CHLORIDE	Report units:	MG/L
Dir:	0.		
Sample date:	03-APR-13	Finding:	1.1
Chemical:	POTASSIUM	Report units:	MG/L
Dir:	0.		
Sample date:	03-APR-13	Finding:	37.
Chemical:	MAGNESIUM	Report units:	MG/L
Dir:	0.		
Sample date:	03-APR-13	Finding:	57.
Chemical:	CALCIUM	Report units:	MG/L
Dir:	0.		
Sample date:	03-APR-13	Finding:	296.
Chemical:	HARDNESS (TOTAL) AS CaCO ₃	Report units:	MG/L
Dir:	0.		
Sample date:	03-APR-13	Finding:	250.
Chemical:	BICARBONATE ALKALINITY	Report units:	MG/L
Dir:	0.		
Sample date:	03-APR-13	Finding:	210.
Chemical:	ALKALINITY (TOTAL) AS CaCO ₃	Report units:	MG/L
Dir:	0.		
Sample date:	03-APR-13	Finding:	7.1
Chemical:	PH, LABORATORY	Report units:	Not Reported
Dir:	0.		
Sample date:	03-APR-13	Finding:	570.
Chemical:	SPECIFIC CONDUCTANCE	Report units:	US
Dir:	0.		
Sample date:	03-APR-13	Finding:	45000.
Chemical:	CARBON DIOXIDE	Report units:	UG/L
Dir:	0.		
Sample date:	03-APR-13	Finding:	11.56
Chemical:	AGGRSSIVE INDEX (CORROSIVITY)	Report units:	Not Reported
Dir:	0.		
Sample date:	03-APR-13	Finding:	1200.
Chemical:	NITRATE + NITRITE (AS N)	Report units:	MG/L
Dir:	0.4		

GEOCHECK® - PHYSICAL SETTING SOURCE MAP FINDINGS

Sample date:	03-APR-13	Finding:	21.
Chemical:	SODIUM	Report units:	MG/L
Dir:	0.		
Sample date:	15-JAN-13	Finding:	2.4
Chemical:	CHROMIUM, HEXAVALENT	Report units:	UG/L
Dir:	1.		
Sample date:	13-NOV-12	Finding:	6.2
Chemical:	NITRATE (AS NO3)	Report units:	MG/L
Dir:	2.		
Sample date:	17-SEP-12	Finding:	5.9
Chemical:	NITRATE (AS NO3)	Report units:	MG/L
Dir:	2.		
Sample date:	30-JUL-12	Finding:	6.
Chemical:	NITRATE (AS NO3)	Report units:	MG/L
Dir:	2.		

J47
East
1/2 - 1 Mile
Lower

CA WELLS CADDW000008483

Well ID:	4310011-067	Well Type:	MUNICIPAL
Source:	Department of Health Services		
Other Name:	MALONE WELL 01	GAMA PFAS Testing:	Not Reported
Groundwater Quality Data:	https://gamagroundwater.waterboards.ca.gov/gama/gamamap/public/GamaDataDisplay.asp?dataset=DHS&samp_date=&global_id=&assigned_name=4310011-067&store_num=		
GeoTracker Data:	Not Reported		

K48
NNW
1/2 - 1 Mile
Lower

CA WELLS CAEDF0000136490

Well ID:	T0608516296-MW-5	Well Type:	MONITORING
Source:	EDF	Other Name:	MW-5
GAMA PFAS Testing:	Not Reported		
Groundwater Quality Data:	https://gamagroundwater.waterboards.ca.gov/gama/gamamap/public/GamaDataDisplay.asp?dataset=EDF&samp_date=&global_id=T0608516296&assigned_name=MW-5&store_num=		
GeoTracker Data:	https://geotracker.waterboards.ca.gov/profile_report.asp?cmd=MWEDFResults&global_id=T0608516296&assigned_name=MW-5		

K49
NNW
1/2 - 1 Mile
Lower

CA WELLS CAEDF0000107125

Well ID:	T0608516296-MW-1	Well Type:	MONITORING
Source:	EDF	Other Name:	MW-1
GAMA PFAS Testing:	Not Reported		
Groundwater Quality Data:	https://gamagroundwater.waterboards.ca.gov/gama/gamamap/public/GamaDataDisplay.asp?dataset=EDF&samp_date=&global_id=T0608516296&assigned_name=MW-1&store_num=		
GeoTracker Data:	https://geotracker.waterboards.ca.gov/profile_report.asp?cmd=MWEDFResults&global_id=T0608516296&assigned_name=MW-1		

GEOCHECK® - PHYSICAL SETTING SOURCE MAP FINDINGS

Map ID
Direction
Distance
Elevation

Database EDR ID Number

K50
NNW
1/2 - 1 Mile
Lower

CA WELLS CAEDF0000056632

Well ID:	T0608516296-MW-6	Well Type:	MONITORING
Source:	EDF	Other Name:	MW-6
GAMA PFAS Testing:	Not Reported		
Groundwater Quality Data:	https://gamagroundwater.waterboards.ca.gov/gama/gamamap/public/GamaDataDisplay.asp?dataset=EDF&samp_date=&global_id=T0608516296&assigned_name=MW-6&store_num=		
GeoTracker Data:	https://geotracker.waterboards.ca.gov/profile_report.asp?cmd=MWEDFResults&global_id=T0608516296&assigned_name=MW-6		

I51
ENE
1/2 - 1 Mile
Lower

CA WELLS CADDW0000005605

Well ID:	4310011-140	Well Type:	MUNICIPAL
Source:	Department of Health Services		
Other Name:	WILLOW GLEN WAY WELL 01-STANDBY/PFOS		
GAMA PFAS Testing:	Not Reported		
Groundwater Quality Data:	https://gamagroundwater.waterboards.ca.gov/gama/gamamap/public/GamaDataDisplay.asp?dataset=DHS&samp_date=&global_id=&assigned_name=4310011-140&store_num=		
GeoTracker Data:	Not Reported		

K52
NNW
1/2 - 1 Mile
Lower

CA WELLS CAEDF0000043915

Well ID:	T0608516296-MW-9	Well Type:	MONITORING
Source:	EDF	Other Name:	MW-9
GAMA PFAS Testing:	Not Reported		
Groundwater Quality Data:	https://gamagroundwater.waterboards.ca.gov/gama/gamamap/public/GamaDataDisplay.asp?dataset=EDF&samp_date=&global_id=T0608516296&assigned_name=MW-9&store_num=		
GeoTracker Data:	https://geotracker.waterboards.ca.gov/profile_report.asp?cmd=MWEDFResults&global_id=T0608516296&assigned_name=MW-9		

K53
NNW
1/2 - 1 Mile
Lower

CA WELLS CAEDF0000078153

Well ID:	T0608516296-MW-8	Well Type:	MONITORING
Source:	EDF	Other Name:	MW-8
GAMA PFAS Testing:	Not Reported		
Groundwater Quality Data:	https://gamagroundwater.waterboards.ca.gov/gama/gamamap/public/GamaDataDisplay.asp?dataset=EDF&samp_date=&global_id=T0608516296&assigned_name=MW-8&store_num=		
GeoTracker Data:	https://geotracker.waterboards.ca.gov/profile_report.asp?cmd=MWEDFResults&global_id=T0608516296&assigned_name=MW-8		

GEOCHECK® - PHYSICAL SETTING SOURCE MAP FINDINGS

Map ID
Direction
Distance
Elevation

J54
East
1/2 - 1 Mile
Lower

Database EDR ID Number

CA WELLS CALLNL000000255

Well ID:	101091	Well Type:	MUNICIPAL
Source:	Lawrence Livermore National Laboratory		
Other Name:	07S/01E-29A01 M	GAMA PFAS Testing:	Not Reported
Groundwater Quality Data:	Not Reported		
GeoTracker Data:	Not Reported		

Chemical:	Tritium (Hydrogen 3)	Results:	12.67
Units:	pCi/L	Date:	02/26/2002

Chemical:	Helium-4	Results:	.0000000791739
Units:	cm3STP/g	Date:	03/16/2002

Chemical:	Krypton	Results:	.0000000821947
Units:	cm3STP/g	Date:	03/16/2002

Chemical:	Xenon	Results:	.000000114314
Units:	cm3STP/g	Date:	03/16/2002

Chemical:	Helium-3/Helium-4	Results:	.0000150187
Units:	atom ratio	Date:	03/16/2002

Chemical:	Neon	Results:	.000000312965
Units:	cm3STP/g	Date:	03/16/2002

Chemical:	Argon	Results:	.000403983
Units:	cm3STP/g	Date:	03/16/2002

K55
NNW
1/2 - 1 Mile
Lower

CA WELLS CAEDF0000131275

Well ID:	T0608516296-MW-2	Well Type:	MONITORING
Source:	EDF	Other Name:	MW-2
GAMA PFAS Testing:	Not Reported		
Groundwater Quality Data:	https://gamagroundwater.waterboards.ca.gov/gama/gamamap/public/GamaDataDisplay.asp?dataset=EDF&samp_date=&global_id=T0608516296&assigned_name=MW-2&store_num=		
GeoTracker Data:	https://geotracker.waterboards.ca.gov/profile_report.asp?cmd=MWEDFResults&global_id=T0608516296&assi gned_name=MW-2		

GEOCHECK® - PHYSICAL SETTING SOURCE MAP FINDINGS

Map ID
Direction
Distance
Elevation

Database EDR ID Number

I56
ENE
1/2 - 1 Mile
Lower **CA WELLS** **CADDW0000015883**

Well ID: 4310011-141 Well Type: MUNICIPAL
Source: Department of Health Services
Other Name: WILLOW GLEN WAY WELL 02-STANDBY/PFOS
GAMA PFAS Testing: Not Reported
Groundwater Quality Data: https://gamagroundwater.waterboards.ca.gov/gama/gamamap/public/GamaDataDisplay.asp?dataset=DHS&samp_date=&global_id=&assigned_name=4310011-141&store_num=
GeoTracker Data: Not Reported

I57
ENE
1/2 - 1 Mile
Lower **CA WELLS** **CAPFAS000000152**

Well ID: 4310011-141 Well Type: MUNICIPAL
Source: Department of Health Services
Other Name: WILLOW GLEN WAY WELL 02-STANDBY/PFOS
GAMA PFAS Testing: Yes
Groundwater Quality Data: https://gamagroundwater.waterboards.ca.gov/gama/gamamap/public/GamaDataDisplay.asp?dataset=DHS&samp_date=&global_id=&assigned_name=4310011-141&store_num=
GeoTracker Data: Not Reported

J58
East
1/2 - 1 Mile
Lower **CA WELLS** **CADDW0000008286**

Well ID: 4310011-068 Well Type: MUNICIPAL
Source: Department of Health Services
Other Name: MALONE WELL 02 GAMA PFAS Testing: Not Reported
Groundwater Quality Data: https://gamagroundwater.waterboards.ca.gov/gama/gamamap/public/GamaDataDisplay.asp?dataset=DHS&samp_date=&global_id=&assigned_name=4310011-068&store_num=
GeoTracker Data: Not Reported

J59
East
1/2 - 1 Mile
Lower **CA WELLS** **CALLNL000001260**

Well ID: 101025 Well Type: MUNICIPAL
Source: Lawrence Livermore National Laboratory
Other Name: 07S/01E-29A02 M GAMA PFAS Testing: Not Reported
Groundwater Quality Data: Not Reported
GeoTracker Data: Not Reported

Chemical: Argon Results: .000401915
Units: cm3STP/g Date: 10/05/2001

GEOCHECK® - PHYSICAL SETTING SOURCE MAP FINDINGS

Chemical:	Neon	Results:	.00000340994
Units:	cm3STP/g	Date:	10/05/2001
Chemical:	Tritium (Hydrogen 3)	Results:	12.84
Units:	pCi/L	Date:	04/17/2002
Chemical:	Helium-3/Helium-4	Results:	.00000145737
Units:	atom ratio	Date:	10/05/2001
Chemical:	Helium-4	Results:	.0000000838128
Units:	cm3STP/g	Date:	10/05/2001
Chemical:	Krypton	Results:	.000000414708
Units:	cm3STP/g	Date:	10/05/2001

**K60
NNW
1/2 - 1 Mile
Lower**

CA WELLS CAEDF0000129808

Well ID:	T0608516296-MW-7	Well Type:	MONITORING
Source:	EDF	Other Name:	MW-7
GAMA PFAS Testing:	Not Reported		
Groundwater Quality Data:	https://gamagroundwater.waterboards.ca.gov/gama/gamamap/public/GamaDataDisplay.asp?dataset=EDF&samp_date=&global_id=T0608516296&assigned_name=MW-7&store_num=		
GeoTracker Data:	https://geotracker.waterboards.ca.gov/profile_report.asp?cmd=MWEDFResults&global_id=T0608516296&assigned_name=MW-7		

**K61
NNW
1/2 - 1 Mile
Lower**

CA WELLS CAEDF0000060115

Well ID:	T0608516296-MW-4	Well Type:	MONITORING
Source:	EDF	Other Name:	MW-4
GAMA PFAS Testing:	Not Reported		
Groundwater Quality Data:	https://gamagroundwater.waterboards.ca.gov/gama/gamamap/public/GamaDataDisplay.asp?dataset=EDF&samp_date=&global_id=T0608516296&assigned_name=MW-4&store_num=		
GeoTracker Data:	https://geotracker.waterboards.ca.gov/profile_report.asp?cmd=MWEDFResults&global_id=T0608516296&assigned_name=MW-4		

**K62
NNW
1/2 - 1 Mile
Lower**

CA WELLS CAEDF0000134849

Well ID:	T0608516296-MW-3	Well Type:	MONITORING
Source:	EDF	Other Name:	MW-3
GAMA PFAS Testing:	Not Reported		
Groundwater Quality Data:	https://gamagroundwater.waterboards.ca.gov/gama/gamamap/public/GamaDataDisplay.asp?dataset=EDF&samp_date=&global_id=T0608516296&assigned_name=MW-3&store_num=		
GeoTracker Data:	https://geotracker.waterboards.ca.gov/profile_report.asp?cmd=MWEDFResults&global_id=T0608516296&assigned_name=MW-3		

GEOCHECK® - PHYSICAL SETTING SOURCE MAP FINDINGS

Map ID
Direction
Distance
Elevation

Database EDR ID Number

I63
ENE
1/2 - 1 Mile
Lower **FED USGS** **USGS40000182017**

Organization ID:	USGS-CA		
Organization Name:	USGS California Water Science Center		
Monitor Location:	007S001E20Q004M	Type:	Well
Description:	Not Reported	HUC:	Not Reported
Drainage Area:	Not Reported	Drainage Area Units:	Not Reported
Contrib Drainage Area:	Not Reported	Contrib Drainage Area Units:	Not Reported
Aquifer:	California Coastal Basin aquifers		
Formation Type:	Not Reported	Aquifer Type:	Not Reported
Construction Date:	Not Reported	Well Depth:	297
Well Depth Units:	ft	Well Hole Depth:	Not Reported
Well Hole Depth Units:	Not Reported		

I64
ENE
1/2 - 1 Mile
Lower **CA WELLS** **CADDW0000009404**

Well ID:	4310011-143	Well Type:	MUNICIPAL
Source:	Department of Health Services		
Other Name:	WILLOW GLEN WAY WELL 04-STANDBY/PFOS		
GAMA PFAS Testing:	Not Reported		
Groundwater Quality Data:	https://gamagroundwater.waterboards.ca.gov/gama/gamamap/public/GamaDataDisplay.asp?dataset=DHS&samp_date=&global_id=&assigned_name=4310011-143&store_num=		
GeoTracker Data:	Not Reported		

I65
ENE
1/2 - 1 Mile
Lower **CA WELLS** **CAPFAS000000994**

Well ID:	4310011-143	Well Type:	MUNICIPAL
Source:	Department of Health Services		
Other Name:	WILLOW GLEN WAY WELL 04-STANDBY/PFOS		
GAMA PFAS Testing:	Yes		
Groundwater Quality Data:	https://gamagroundwater.waterboards.ca.gov/gama/gamamap/public/GamaDataDisplay.asp?dataset=DHS&samp_date=&global_id=&assigned_name=4310011-143&store_num=		
GeoTracker Data:	Not Reported		

I66
ENE
1/2 - 1 Mile
Lower **CA WELLS** **CALLNL000001458**

Well ID:	101019	Well Type:	MUNICIPAL
Source:	Lawrence Livermore National Laboratory		
Other Name:	07S/01E-20Q04 M	GAMA PFAS Testing:	Not Reported
Groundwater Quality Data:	Not Reported		
GeoTracker Data:	Not Reported		

GEOCHECK® - PHYSICAL SETTING SOURCE MAP FINDINGS

Chemical:	Argon	Results:	.000429612
Units:	cm3STP/g	Date:	09/28/2001
Chemical:	Helium-4	Results:	.000000102283
Units:	cm3STP/g	Date:	09/28/2001
Chemical:	Helium-3/Helium-4	Results:	.00000149702
Units:	atom ratio	Date:	09/28/2001
Chemical:	Krypton	Results:	.0000000879946
Units:	cm3STP/g	Date:	09/28/2001
Chemical:	Xenon	Results:	.00000000987456
Units:	cm3STP/g	Date:	09/28/2001
Chemical:	Tritium (Hydrogen 3)	Results:	14.01
Units:	pCi/L	Date:	05/30/2002
Chemical:	Neon	Results:	.000000369763
Units:	cm3STP/g	Date:	09/28/2001

L67
ENE
1/2 - 1 Mile
Lower

FED USGS USGS40000182019

Organization ID:	USGS-CA		
Organization Name:	USGS California Water Science Center		
Monitor Location:	007S001E20Q003M	Type:	Well
Description:	Not Reported	HUC:	Not Reported
Drainage Area:	Not Reported	Drainage Area Units:	Not Reported
Contrib Drainage Area:	Not Reported	Contrib Drainage Area Unts:	Not Reported
Aquifer:	California Coastal Basin aquifers		
Formation Type:	Not Reported	Aquifer Type:	Not Reported
Construction Date:	Not Reported	Well Depth:	310
Well Depth Units:	ft	Well Hole Depth:	Not Reported
Well Hole Depth Units:	Not Reported		

L68
ENE
1/2 - 1 Mile
Lower

CA WELLS CADDW0000008679

Well ID:	4310011-142	Well Type:	MUNICIPAL
Source:	Department of Health Services		
Other Name:	WILLOW GLEN WAY WELL 03-STANDBY/PFOS		
GAMA PFAS Testing:	Not Reported		
Groundwater Quality Data:	https://gamagroundwater.waterboards.ca.gov/gama/gamamap/public/GamaDataDisplay.asp?dataset=DHS&samp_date=&global_id=&assigned_name=4310011-142&store_num=		
GeoTracker Data:	Not Reported		

GEOCHECK® - PHYSICAL SETTING SOURCE MAP FINDINGS

Map ID
Direction
Distance
Elevation

L69
ENE
1/2 - 1 Mile
Lower

Database EDR ID Number

CA WELLS CAPFAS000000026

Well ID:	4310011-142	Well Type:	MUNICIPAL
Source:	Department of Health Services		
Other Name:	WILLOW GLEN WAY WELL 03-STANDBY/PFOS		
GAMA PFAS Testing:	Yes		
Groundwater Quality Data:	https://gamagroundwater.waterboards.ca.gov/gama/gamamap/public/GamaDataDisplay.asp?dataset=DHS&samp_date=&global_id=&assigned_name=4310011-142&store_num=		
GeoTracker Data:	Not Reported		

L70
ENE
1/2 - 1 Mile
Lower

CA WELLS CALLNL000001271

Well ID:	101024	Well Type:	MUNICIPAL
Source:	Lawrence Livermore National Laboratory		
Other Name:	07S/01E-20Q03 M		
Groundwater Quality Data:	Not Reported		
GeoTracker Data:	Not Reported		

Chemical:	Helium-3/Helium-4	Results:	.00000147538
Units:	atom ratio	Date:	10/04/2001

Chemical:	Helium-4	Results:	.000000121114
Units:	cm3STP/g	Date:	10/04/2001

Chemical:	Krypton	Results:	.0000000939466
Units:	cm3STP/g	Date:	10/04/2001

Chemical:	Argon	Results:	.000498737
Units:	cm3STP/g	Date:	10/04/2001

Chemical:	Tritium (Hydrogen 3)	Results:	14.14
Units:	pCi/L	Date:	04/17/2002

Chemical:	Neon	Results:	.00000046203
Units:	cm3STP/g	Date:	10/04/2001

Chemical:	Xenon	Results:	.00000000881429
Units:	cm3STP/g	Date:	10/04/2001

GEOCHECK® - PHYSICAL SETTING SOURCE MAP FINDINGS

Map ID
Direction
Distance
Elevation

		Database	EDR ID Number
M71		CA WELLS	CAEDF0000085023
NNE			
1/2 - 1 Mile			
Lower			
Well ID:	T0608501436-MW-12	Well Type:	MONITORING
Source:	EDF	Other Name:	MW-12
GAMA PFAS Testing:	Not Reported		
Groundwater Quality Data:	https://gamagroundwater.waterboards.ca.gov/gama/gamamap/public/GamaDataDisplay.asp?dataset=EDF&samp_date=&global_id=T0608501436&assigned_name=MW-12&store_num=		
GeoTracker Data:	https://geotracker.waterboards.ca.gov/profile_report.asp?cmd=MWEDFResults&global_id=T0608501436&assigned_name=MW-12		
<hr/>			
M72		CA WELLS	CAEDF0000099228
NNE			
1/2 - 1 Mile			
Lower			
Well ID:	T0608501436-MW-A17	Well Type:	MONITORING
Source:	EDF	Other Name:	MW-A17
GAMA PFAS Testing:	Not Reported		
Groundwater Quality Data:	https://gamagroundwater.waterboards.ca.gov/gama/gamamap/public/GamaDataDisplay.asp?dataset=EDF&samp_date=&global_id=T0608501436&assigned_name=MW-A17&store_num=		
GeoTracker Data:	https://geotracker.waterboards.ca.gov/profile_report.asp?cmd=MWEDFResults&global_id=T0608501436&assigned_name=MW-A17		
<hr/>			
M73		CA WELLS	CAEDF0000111322
NNE			
1/2 - 1 Mile			
Lower			
Well ID:	T0608501436-MW-8	Well Type:	MONITORING
Source:	EDF	Other Name:	MW-8
GAMA PFAS Testing:	Not Reported		
Groundwater Quality Data:	https://gamagroundwater.waterboards.ca.gov/gama/gamamap/public/GamaDataDisplay.asp?dataset=EDF&samp_date=&global_id=T0608501436&assigned_name=MW-8&store_num=		
GeoTracker Data:	https://geotracker.waterboards.ca.gov/profile_report.asp?cmd=MWEDFResults&global_id=T0608501436&assigned_name=MW-8		
<hr/>			
M74		CA WELLS	CAEDF0000092222
NNE			
1/2 - 1 Mile			
Lower			
Well ID:	T0608501436-MW-A18	Well Type:	MONITORING
Source:	EDF	Other Name:	MW-A18
GAMA PFAS Testing:	Not Reported		
Groundwater Quality Data:	https://gamagroundwater.waterboards.ca.gov/gama/gamamap/public/GamaDataDisplay.asp?dataset=EDF&samp_date=&global_id=T0608501436&assigned_name=MW-A18&store_num=		
GeoTracker Data:	https://geotracker.waterboards.ca.gov/profile_report.asp?cmd=MWEDFResults&global_id=T0608501436&assigned_name=MW-A18		

GEOCHECK® - PHYSICAL SETTING SOURCE MAP FINDINGS

Map ID
Direction
Distance
Elevation

Database EDR ID Number

M75
NNE
1/2 - 1 Mile
Lower

CA WELLS CAEDF0000010771

Well ID:	T0608501436-MW-3	Well Type:	MONITORING
Source:	EDF	Other Name:	MW-3
GAMA PFAS Testing:	Not Reported		
Groundwater Quality Data:	https://gamagroundwater.waterboards.ca.gov/gama/gamamap/public/GamaDataDisplay.asp?dataset=EDF&samp_date=&global_id=T0608501436&assigned_name=MW-3&store_num=		
GeoTracker Data:	https://geotracker.waterboards.ca.gov/profile_report.asp?cmd=MWEDFResults&global_id=T0608501436&assigned_name=MW-3		

M76
NNE
1/2 - 1 Mile
Lower

CA WELLS CAEDF0000104499

Well ID:	T0608501436-MW-9	Well Type:	MONITORING
Source:	EDF	Other Name:	MW-9
GAMA PFAS Testing:	Not Reported		
Groundwater Quality Data:	https://gamagroundwater.waterboards.ca.gov/gama/gamamap/public/GamaDataDisplay.asp?dataset=EDF&samp_date=&global_id=T0608501436&assigned_name=MW-9&store_num=		
GeoTracker Data:	https://geotracker.waterboards.ca.gov/profile_report.asp?cmd=MWEDFResults&global_id=T0608501436&assigned_name=MW-9		

77
South
1/2 - 1 Mile
Higher

FED USGS USGS40000181920

Organization ID:	USGS-CA		
Organization Name:	USGS California Water Science Center		
Monitor Location:	007S001E31A002M	Type:	Well
Description:	Not Reported	HUC:	18050003
Drainage Area:	Not Reported	Drainage Area Units:	Not Reported
Contrib Drainage Area:	Not Reported	Contrib Drainage Area Unts:	Not Reported
Aquifer:	California Coastal Basin aquifers		
Formation Type:	Not Reported	Aquifer Type:	Not Reported
Construction Date:	Not Reported	Well Depth:	360
Well Depth Units:	ft	Well Hole Depth:	Not Reported
Well Hole Depth Units:	Not Reported		

Ground water levels, Number of Measurements:	412	Level reading date:	1978-12-01
Feet below surface:	113.2	Feet to sea level:	Not Reported
Note:	Not Reported		

Level reading date:	1978-09-11	Feet below surface:	120.4
Feet to sea level:	Not Reported	Note:	Not Reported

Level reading date:	1978-06-01	Feet below surface:	122.7
Feet to sea level:	Not Reported	Note:	Not Reported

Level reading date:	1978-05-01	Feet below surface:	110.6
Feet to sea level:	Not Reported	Note:	Not Reported

GEOCHECK® - PHYSICAL SETTING SOURCE MAP FINDINGS

Level reading date:	1978-04-05	Feet below surface:	111.5
Feet to sea level:	Not Reported	Note:	Not Reported
Level reading date:	1978-03-03	Feet below surface:	120.1
Feet to sea level:	Not Reported	Note:	Not Reported
Level reading date:	1978-02-01	Feet below surface:	118.8
Feet to sea level:	Not Reported	Note:	Not Reported
Level reading date:	1978-01-03	Feet below surface:	146.0
Feet to sea level:	Not Reported	Note:	Not Reported
Level reading date:	1977-12-01	Feet below surface:	156.2
Feet to sea level:	Not Reported	Note:	Not Reported
Level reading date:	1977-10-31	Feet below surface:	180.8
Feet to sea level:	Not Reported	Note:	Not Reported
Level reading date:	1977-09-01	Feet below surface:	175.9
Feet to sea level:	Not Reported	Note:	Not Reported
Level reading date:	1977-08-01	Feet below surface:	167.7
Feet to sea level:	Not Reported	Note:	Not Reported
Level reading date:	1977-06-01	Feet below surface:	129.4
Feet to sea level:	Not Reported	Note:	Not Reported
Level reading date:	1977-05-03	Feet below surface:	126.4
Feet to sea level:	Not Reported	Note:	Not Reported
Level reading date:	1977-03-25	Feet below surface:	124.0
Feet to sea level:	Not Reported	Note:	Not Reported
Level reading date:	1977-03-01	Feet below surface:	130.0
Feet to sea level:	Not Reported	Note:	Not Reported
Level reading date:	1977-02-01	Feet below surface:	127.6
Feet to sea level:	Not Reported	Note:	Not Reported
Level reading date:	1977-01-03	Feet below surface:	135.4
Feet to sea level:	Not Reported	Note:	Not Reported
Level reading date:	1976-12-01	Feet below surface:	131.7
Feet to sea level:	Not Reported	Note:	Not Reported
Level reading date:	1976-11-01	Feet below surface:	123.5
Feet to sea level:	Not Reported	Note:	Not Reported
Level reading date:	1976-10-01	Feet below surface:	120.0
Feet to sea level:	Not Reported	Note:	Not Reported
Level reading date:	1976-09-21	Feet below surface:	130.3
Feet to sea level:	Not Reported	Note:	Not Reported
Level reading date:	1976-08-31	Feet below surface:	110.8
Feet to sea level:	Not Reported	Note:	Not Reported
Level reading date:	1976-08-02	Feet below surface:	109.8
Feet to sea level:	Not Reported	Note:	Not Reported
Level reading date:	1976-07-01	Feet below surface:	111.0
Feet to sea level:	Not Reported	Note:	Not Reported

GEOCHECK® - PHYSICAL SETTING SOURCE MAP FINDINGS

Level reading date:	1976-06-01	Feet below surface:	114.2
Feet to sea level:	Not Reported	Note:	Not Reported
Level reading date:	1976-05-03	Feet below surface:	102.0
Feet to sea level:	Not Reported	Note:	Not Reported
Level reading date:	1976-04-01	Feet below surface:	101.3
Feet to sea level:	Not Reported	Note:	Not Reported
Level reading date:	1976-02-26	Feet below surface:	103.4
Feet to sea level:	Not Reported	Note:	Not Reported
Level reading date:	1976-01-02	Feet below surface:	96.3
Feet to sea level:	Not Reported	Note:	Not Reported
Level reading date:	1975-12-01	Feet below surface:	100.8
Feet to sea level:	Not Reported	Note:	Not Reported
Level reading date:	1975-11-03	Feet below surface:	105.0
Feet to sea level:	Not Reported	Note:	Not Reported
Level reading date:	1975-10-02	Feet below surface:	110.8
Feet to sea level:	Not Reported	Note:	Not Reported
Level reading date:	1975-09-02	Feet below surface:	114.0
Feet to sea level:	Not Reported	Note:	Not Reported
Level reading date:	1975-08-01	Feet below surface:	107.8
Feet to sea level:	Not Reported	Note:	Not Reported
Level reading date:	1975-06-02	Feet below surface:	100.0
Feet to sea level:	Not Reported	Note:	Not Reported
Level reading date:	1975-05-01	Feet below surface:	92.0
Feet to sea level:	Not Reported	Note:	Not Reported
Level reading date:	1975-04-01	Feet below surface:	89.9
Feet to sea level:	Not Reported	Note:	Not Reported
Level reading date:	1975-03-03	Feet below surface:	98.3
Feet to sea level:	Not Reported	Note:	Not Reported
Level reading date:	1975-02-26	Feet below surface:	94.2
Feet to sea level:	Not Reported	Note:	Not Reported
Level reading date:	1975-01-31	Feet below surface:	97.0
Feet to sea level:	Not Reported	Note:	Not Reported
Level reading date:	1975-01-02	Feet below surface:	77.7
Feet to sea level:	Not Reported	Note:	Not Reported
Level reading date:	1974-12-03	Feet below surface:	102.9
Feet to sea level:	Not Reported	Note:	Not Reported
Level reading date:	1974-11-01	Feet below surface:	111.6
Feet to sea level:	Not Reported	Note:	Not Reported
Level reading date:	1974-10-02	Feet below surface:	124.0
Feet to sea level:	Not Reported	Note:	Not Reported
Level reading date:	1974-09-03	Feet below surface:	130.2
Feet to sea level:	Not Reported	Note:	Not Reported

GEOCHECK® - PHYSICAL SETTING SOURCE MAP FINDINGS

Level reading date:	1974-08-01	Feet below surface:	123.0
Feet to sea level:	Not Reported	Note:	Not Reported
Level reading date:	1974-05-31	Feet below surface:	105.5
Feet to sea level:	Not Reported	Note:	Not Reported
Level reading date:	1974-04-02	Feet below surface:	103.1
Feet to sea level:	Not Reported	Note:	Not Reported
Level reading date:	1974-03-02	Feet below surface:	105.2
Feet to sea level:	Not Reported	Note:	Not Reported
Level reading date:	1974-01-31	Feet below surface:	102.0
Feet to sea level:	Not Reported	Note:	Not Reported
Level reading date:	1974-01-02	Feet below surface:	110.0
Feet to sea level:	Not Reported	Note:	Not Reported
Level reading date:	1973-11-30	Feet below surface:	126.3
Feet to sea level:	Not Reported	Note:	Not Reported
Level reading date:	1973-11-02	Feet below surface:	140.0
Feet to sea level:	Not Reported	Note:	Not Reported
Level reading date:	1973-08-31	Feet below surface:	135.2
Feet to sea level:	Not Reported	Note:	Not Reported
Level reading date:	1973-07-31	Feet below surface:	125.0
Feet to sea level:	Not Reported	Note:	Not Reported
Level reading date:	1973-06-28	Feet below surface:	119.8
Feet to sea level:	Not Reported	Note:	Not Reported
Level reading date:	1973-05-31	Feet below surface:	113.3
Feet to sea level:	Not Reported	Note:	Not Reported
Level reading date:	1973-04-27	Feet below surface:	109.0
Feet to sea level:	Not Reported	Note:	Not Reported
Level reading date:	1973-04-03	Feet below surface:	112.2
Feet to sea level:	Not Reported	Note:	Not Reported
Level reading date:	1973-03-01	Feet below surface:	119.2
Feet to sea level:	Not Reported	Note:	Not Reported
Level reading date:	1973-02-01	Feet below surface:	126.2
Feet to sea level:	Not Reported	Note:	Not Reported
Level reading date:	1973-01-03	Feet below surface:	133.1
Feet to sea level:	Not Reported	Note:	Not Reported
Level reading date:	1972-12-01	Feet below surface:	139.4
Feet to sea level:	Not Reported	Note:	Not Reported
Level reading date:	1972-11-01	Feet below surface:	146.6
Feet to sea level:	Not Reported	Note:	Not Reported
Level reading date:	1972-10-03	Feet below surface:	152.4
Feet to sea level:	Not Reported	Note:	Not Reported
Level reading date:	1972-09-05	Feet below surface:	155.0
Feet to sea level:	Not Reported	Note:	Not Reported

GEOCHECK® - PHYSICAL SETTING SOURCE MAP FINDINGS

Level reading date:	1971-12-31	Feet below surface:	118.0
Feet to sea level:	Not Reported	Note:	Not Reported
Level reading date:	1971-12-01	Feet below surface:	123.8
Feet to sea level:	Not Reported	Note:	Not Reported
Level reading date:	1971-11-01	Feet below surface:	129.4
Feet to sea level:	Not Reported	Note:	Not Reported
Level reading date:	1971-09-30	Feet below surface:	135.1
Feet to sea level:	Not Reported	Note:	Not Reported
Level reading date:	1971-08-31	Feet below surface:	133.6
Feet to sea level:	Not Reported	Note:	Not Reported
Level reading date:	1971-07-29	Feet below surface:	128.7
Feet to sea level:	Not Reported	Note:	Not Reported
Level reading date:	1971-07-01	Feet below surface:	114.8
Feet to sea level:	Not Reported	Note:	Not Reported
Level reading date:	1971-06-02	Feet below surface:	111.7
Feet to sea level:	Not Reported	Note:	Not Reported
Level reading date:	1971-04-29	Feet below surface:	112.0
Feet to sea level:	Not Reported	Note:	Not Reported
Level reading date:	1971-03-30	Feet below surface:	110.3
Feet to sea level:	Not Reported	Note:	Not Reported
Level reading date:	1971-03-01	Feet below surface:	110.9
Feet to sea level:	Not Reported	Note:	Not Reported
Level reading date:	1971-02-01	Feet below surface:	112.2
Feet to sea level:	Not Reported	Note:	Not Reported
Level reading date:	1970-12-30	Feet below surface:	120.4
Feet to sea level:	Not Reported	Note:	Not Reported
Level reading date:	1970-11-30	Feet below surface:	129.3
Feet to sea level:	Not Reported	Note:	Not Reported
Level reading date:	1970-10-29	Feet below surface:	146.3
Feet to sea level:	Not Reported	Note:	Not Reported
Level reading date:	1970-10-01	Feet below surface:	143.4
Feet to sea level:	Not Reported	Note:	Not Reported
Level reading date:	1970-09-01	Feet below surface:	145.2
Feet to sea level:	Not Reported	Note:	Not Reported
Level reading date:	1970-07-31	Feet below surface:	136.5
Feet to sea level:	Not Reported	Note:	Not Reported
Level reading date:	1970-06-30	Feet below surface:	129.0
Feet to sea level:	Not Reported	Note:	Not Reported
Level reading date:	1970-06-03	Feet below surface:	131.8
Feet to sea level:	Not Reported	Note:	Not Reported
Level reading date:	1970-05-07	Feet below surface:	119.4
Feet to sea level:	Not Reported	Note:	Not Reported

GEOCHECK® - PHYSICAL SETTING SOURCE MAP FINDINGS

Level reading date:	1970-04-13	Feet below surface:	126.6
Feet to sea level:	Not Reported	Note:	Not Reported
Level reading date:	1970-03-11	Feet below surface:	117.8
Feet to sea level:	Not Reported	Note:	Not Reported
Level reading date:	1970-02-04	Feet below surface:	120.6
Feet to sea level:	Not Reported	Note:	Not Reported
Level reading date:	1969-12-31	Feet below surface:	127.6
Feet to sea level:	Not Reported	Note:	Not Reported
Level reading date:	1969-11-05	Feet below surface:	146.7
Feet to sea level:	Not Reported	Note:	Not Reported
Level reading date:	1969-10-08	Feet below surface:	154.8
Feet to sea level:	Not Reported	Note:	Not Reported
Level reading date:	1969-07-07	Feet below surface:	144.7
Feet to sea level:	Not Reported	Note:	Not Reported
Level reading date:	1969-06-06	Feet below surface:	138.6
Feet to sea level:	Not Reported	Note:	Not Reported
Level reading date:	1969-05-06	Feet below surface:	130.9
Feet to sea level:	Not Reported	Note:	Not Reported
Level reading date:	1969-04-14	Feet below surface:	134.8
Feet to sea level:	Not Reported	Note:	Not Reported
Level reading date:	1969-03-13	Feet below surface:	136.3
Feet to sea level:	Not Reported	Note:	Not Reported
Level reading date:	1969-02-18	Feet below surface:	140.6
Feet to sea level:	Not Reported	Note:	Not Reported
Level reading date:	1969-01-20	Feet below surface:	142.7
Feet to sea level:	Not Reported	Note:	Not Reported
Level reading date:	1968-12-16	Feet below surface:	148.6
Feet to sea level:	Not Reported	Note:	Not Reported
Level reading date:	1968-11-22	Feet below surface:	150.3
Feet to sea level:	Not Reported	Note:	Not Reported
Level reading date:	1968-10-15	Feet below surface:	157.2
Feet to sea level:	Not Reported	Note:	Not Reported
Level reading date:	1968-09-18	Feet below surface:	165.0
Feet to sea level:	Not Reported	Note:	Not Reported
Level reading date:	1968-08-13	Feet below surface:	157.6
Feet to sea level:	Not Reported	Note:	Not Reported
Level reading date:	1968-07-19	Feet below surface:	152.6
Feet to sea level:	Not Reported	Note:	Not Reported
Level reading date:	1968-06-11	Feet below surface:	145.7
Feet to sea level:	Not Reported	Note:	Not Reported
Level reading date:	1968-05-07	Feet below surface:	141.4
Feet to sea level:	Not Reported	Note:	Not Reported

GEOCHECK® - PHYSICAL SETTING SOURCE MAP FINDINGS

Level reading date:	1968-04-03	Feet below surface:	136.7
Feet to sea level:	Not Reported	Note:	Not Reported
Level reading date:	1968-03-05	Feet below surface:	141.5
Feet to sea level:	Not Reported	Note:	Not Reported
Level reading date:	1968-02-09	Feet below surface:	145.7
Feet to sea level:	Not Reported	Note:	Not Reported
Level reading date:	1968-01-03	Feet below surface:	151.6
Feet to sea level:	Not Reported	Note:	Not Reported
Level reading date:	1967-12-04	Feet below surface:	150.4
Feet to sea level:	Not Reported	Note:	Not Reported
Level reading date:	1967-11-25	Feet below surface:	153.7
Feet to sea level:	Not Reported	Note:	Not Reported
Level reading date:	1967-10-19	Feet below surface:	156.0
Feet to sea level:	Not Reported	Note:	Not Reported
Level reading date:	1967-09-21	Feet below surface:	157.4
Feet to sea level:	Not Reported	Note:	Not Reported
Level reading date:	1967-08-18	Feet below surface:	164.8
Feet to sea level:	Not Reported	Note:	Not Reported
Level reading date:	1967-07-17	Feet below surface:	142.5
Feet to sea level:	Not Reported	Note:	Not Reported
Level reading date:	1967-06-13	Feet below surface:	136.6
Feet to sea level:	Not Reported	Note:	Not Reported
Level reading date:	1967-05-12	Feet below surface:	144.4
Feet to sea level:	Not Reported	Note:	Not Reported
Level reading date:	1967-04-17	Feet below surface:	149.8
Feet to sea level:	Not Reported	Note:	Not Reported
Level reading date:	1967-03-17	Feet below surface:	152.7
Feet to sea level:	Not Reported	Note:	Not Reported
Level reading date:	1967-02-14	Feet below surface:	160.3
Feet to sea level:	Not Reported	Note:	Not Reported
Level reading date:	1967-01-17	Feet below surface:	168.2
Feet to sea level:	Not Reported	Note:	Not Reported
Level reading date:	1966-12-14	Feet below surface:	190.0
Feet to sea level:	Not Reported	Note:	Not Reported
Level reading date:	1966-11-16	Feet below surface:	211.5
Feet to sea level:	Not Reported	Note:	Not Reported
Level reading date:	1966-10-19	Feet below surface:	224.1
Feet to sea level:	Not Reported	Note:	Not Reported
Level reading date:	1966-09-16	Feet below surface:	214.0
Feet to sea level:	Not Reported	Note:	Not Reported
Level reading date:	1966-08-16	Feet below surface:	206.6
Feet to sea level:	Not Reported	Note:	Not Reported

GEOCHECK® - PHYSICAL SETTING SOURCE MAP FINDINGS

Level reading date:	1966-07-19	Feet below surface:	193.0
Feet to sea level:	Not Reported	Note:	Not Reported
Level reading date:	1966-06-17	Feet below surface:	185.0
Feet to sea level:	Not Reported	Note:	Not Reported
Level reading date:	1966-05-17	Feet below surface:	173.8
Feet to sea level:	Not Reported	Note:	Not Reported
Level reading date:	1966-04-15	Feet below surface:	155.0
Feet to sea level:	Not Reported	Note:	Not Reported
Level reading date:	1966-03-16	Feet below surface:	141.7
Feet to sea level:	Not Reported	Note:	Not Reported
Level reading date:	1966-02-19	Feet below surface:	139.9
Feet to sea level:	Not Reported	Note:	Not Reported
Level reading date:	1966-01-04	Feet below surface:	142.8
Feet to sea level:	Not Reported	Note:	Not Reported
Level reading date:	1965-12-07	Feet below surface:	179.4
Feet to sea level:	Not Reported	Note:	Not Reported
Level reading date:	1965-11-15	Feet below surface:	176.6
Feet to sea level:	Not Reported	Note:	Not Reported
Level reading date:	1965-10-04	Feet below surface:	178.7
Feet to sea level:	Not Reported	Note:	Not Reported
Level reading date:	1965-09-02	Feet below surface:	188.6
Feet to sea level:	Not Reported	Note:	Not Reported
Level reading date:	1965-08-09	Feet below surface:	172.8
Feet to sea level:	Not Reported	Note:	Not Reported
Level reading date:	1965-07-07	Feet below surface:	184.7
Feet to sea level:	Not Reported	Note:	Not Reported
Level reading date:	1965-06-02	Feet below surface:	161.8
Feet to sea level:	Not Reported	Note:	Not Reported
Level reading date:	1965-05-04	Feet below surface:	153.4
Feet to sea level:	Not Reported	Note:	Not Reported
Level reading date:	1965-04-05	Feet below surface:	187.3
Feet to sea level:	Not Reported	Note:	Not Reported
Level reading date:	1965-03-04	Feet below surface:	168.4
Feet to sea level:	Not Reported	Note:	Not Reported
Level reading date:	1965-02-02	Feet below surface:	144.9
Feet to sea level:	Not Reported	Note:	Not Reported
Level reading date:	1965-01-06	Feet below surface:	156.1
Feet to sea level:	Not Reported	Note:	Not Reported
Level reading date:	1964-12-02	Feet below surface:	163.5
Feet to sea level:	Not Reported	Note:	Not Reported
Level reading date:	1964-11-03	Feet below surface:	222.1
Feet to sea level:	Not Reported	Note:	Not Reported

GEOCHECK® - PHYSICAL SETTING SOURCE MAP FINDINGS

Level reading date:	1964-10-05	Feet below surface:	190.5
Feet to sea level:	Not Reported	Note:	Not Reported
Level reading date:	1964-09-02	Feet below surface:	184.6
Feet to sea level:	Not Reported	Note:	Not Reported
Level reading date:	1964-08-04	Feet below surface:	182.1
Feet to sea level:	Not Reported	Note:	Not Reported
Level reading date:	1964-07-02	Feet below surface:	167.7
Feet to sea level:	Not Reported	Note:	Not Reported
Level reading date:	1964-06-02	Feet below surface:	146.2
Feet to sea level:	Not Reported	Note:	Not Reported
Level reading date:	1964-05-05	Feet below surface:	141.7
Feet to sea level:	Not Reported	Note:	Not Reported
Level reading date:	1964-04-03	Feet below surface:	145.0
Feet to sea level:	Not Reported	Note:	Not Reported
Level reading date:	1964-03-03	Feet below surface:	137.8
Feet to sea level:	Not Reported	Note:	Not Reported
Level reading date:	1964-02-03	Feet below surface:	152.9
Feet to sea level:	Not Reported	Note:	Not Reported
Level reading date:	1964-01-02	Feet below surface:	157.7
Feet to sea level:	Not Reported	Note:	Not Reported
Level reading date:	1963-12-03	Feet below surface:	153.8
Feet to sea level:	Not Reported	Note:	Not Reported
Level reading date:	1963-11-04	Feet below surface:	169.8
Feet to sea level:	Not Reported	Note:	Not Reported
Level reading date:	1963-10-02	Feet below surface:	174.6
Feet to sea level:	Not Reported	Note:	Not Reported
Level reading date:	1963-09-06	Feet below surface:	170.3
Feet to sea level:	Not Reported	Note:	Not Reported
Level reading date:	1963-08-05	Feet below surface:	163.6
Feet to sea level:	Not Reported	Note:	Not Reported
Level reading date:	1963-07-02	Feet below surface:	162.4
Feet to sea level:	Not Reported	Note:	Not Reported
Level reading date:	1963-06-04	Feet below surface:	157.1
Feet to sea level:	Not Reported	Note:	Not Reported
Level reading date:	1963-05-06	Feet below surface:	144.3
Feet to sea level:	Not Reported	Note:	Not Reported
Level reading date:	1963-04-02	Feet below surface:	144.8
Feet to sea level:	Not Reported	Note:	Not Reported
Level reading date:	1963-03-05	Feet below surface:	142.9
Feet to sea level:	Not Reported	Note:	Not Reported
Level reading date:	1963-02-04	Feet below surface:	161.7
Feet to sea level:	Not Reported	Note:	Not Reported

GEOCHECK® - PHYSICAL SETTING SOURCE MAP FINDINGS

Level reading date:	1963-01-03	Feet below surface:	168.8
Feet to sea level:	Not Reported	Note:	Not Reported
Level reading date:	1962-12-04	Feet below surface:	198.7
Feet to sea level:	Not Reported	Note:	Not Reported
Level reading date:	1962-11-06	Feet below surface:	199.5
Feet to sea level:	Not Reported	Note:	Not Reported
Level reading date:	1962-10-05	Feet below surface:	201.7
Feet to sea level:	Not Reported	Note:	Not Reported
Level reading date:	1962-09-05	Feet below surface:	211.5
Feet to sea level:	Not Reported	Note:	Not Reported
Level reading date:	1962-07-31	Feet below surface:	199.2
Feet to sea level:	Not Reported	Note:	Not Reported
Level reading date:	1962-06-12	Feet below surface:	206.8
Feet to sea level:	Not Reported	Note:	Not Reported
Level reading date:	1962-05-02	Feet below surface:	209.3
Feet to sea level:	Not Reported	Note:	Not Reported
Level reading date:	1962-04-05	Feet below surface:	201.4
Feet to sea level:	Not Reported	Note:	Not Reported
Level reading date:	1962-03-05	Feet below surface:	200.5
Feet to sea level:	Not Reported	Note:	Not Reported
Level reading date:	1962-02-02	Feet below surface:	204.7
Feet to sea level:	Not Reported	Note:	Not Reported
Level reading date:	1962-01-03	Feet below surface:	184.2
Feet to sea level:	Not Reported	Note:	Not Reported
Level reading date:	1961-12-04	Feet below surface:	190.5
Feet to sea level:	Not Reported	Note:	Not Reported
Level reading date:	1961-11-02	Feet below surface:	191.3
Feet to sea level:	Not Reported	Note:	Not Reported
Level reading date:	1961-10-31	Feet below surface:	191.3
Feet to sea level:	Not Reported	Note:	Not Reported
Level reading date:	1961-09-12	Feet below surface:	187.4
Feet to sea level:	Not Reported	Note:	Not Reported
Level reading date:	1961-08-02	Feet below surface:	186.7
Feet to sea level:	Not Reported	Note:	Not Reported
Level reading date:	1961-07-11	Feet below surface:	188.6
Feet to sea level:	Not Reported	Note:	Not Reported
Level reading date:	1961-06-02	Feet below surface:	189.5
Feet to sea level:	Not Reported	Note:	Not Reported
Level reading date:	1961-05-02	Feet below surface:	183.7
Feet to sea level:	Not Reported	Note:	Not Reported
Level reading date:	1961-04-04	Feet below surface:	172.4
Feet to sea level:	Not Reported	Note:	Not Reported

GEOCHECK® - PHYSICAL SETTING SOURCE MAP FINDINGS

Level reading date:	1961-03-02	Feet below surface:	143.7
Feet to sea level:	Not Reported	Note:	Not Reported
Level reading date:	1961-02-02	Feet below surface:	187.8
Feet to sea level:	Not Reported	Note:	Not Reported
Level reading date:	1961-01-04	Feet below surface:	185.3
Feet to sea level:	Not Reported	Note:	Not Reported
Level reading date:	1960-12-02	Feet below surface:	191.4
Feet to sea level:	Not Reported	Note:	Not Reported
Level reading date:	1960-11-02	Feet below surface:	189.7
Feet to sea level:	Not Reported	Note:	Not Reported
Level reading date:	1960-10-05	Feet below surface:	187.2
Feet to sea level:	Not Reported	Note:	Not Reported
Level reading date:	1960-09-12	Feet below surface:	176.1
Feet to sea level:	Not Reported	Note:	Not Reported
Level reading date:	1960-08-04	Feet below surface:	174.3
Feet to sea level:	Not Reported	Note:	Not Reported
Level reading date:	1960-06-02	Feet below surface:	156.8
Feet to sea level:	Not Reported	Note:	Not Reported
Level reading date:	1960-05-04	Feet below surface:	140.6
Feet to sea level:	Not Reported	Note:	Not Reported
Level reading date:	1960-03-07	Feet below surface:	135.8
Feet to sea level:	Not Reported	Note:	Not Reported
Level reading date:	1960-02-09	Feet below surface:	141.0
Feet to sea level:	Not Reported	Note:	Not Reported
Level reading date:	1960-01-05	Feet below surface:	153.5
Feet to sea level:	Not Reported	Note:	Not Reported
Level reading date:	1959-12-01	Feet below surface:	154.2
Feet to sea level:	Not Reported	Note:	Not Reported
Level reading date:	1959-10-27	Feet below surface:	150.0
Feet to sea level:	Not Reported	Note:	Not Reported
Level reading date:	1959-09-25	Feet below surface:	148.7
Feet to sea level:	Not Reported	Note:	Not Reported
Level reading date:	1959-08-28	Feet below surface:	136.7
Feet to sea level:	Not Reported	Note:	Not Reported
Level reading date:	1959-07-31	Feet below surface:	140.1
Feet to sea level:	Not Reported	Note:	Not Reported
Level reading date:	1959-05-29	Feet below surface:	128.2
Feet to sea level:	Not Reported	Note:	Not Reported
Level reading date:	1959-03-10	Feet below surface:	115.8
Feet to sea level:	Not Reported	Note:	Not Reported
Level reading date:	1959-02-04	Feet below surface:	120.5
Feet to sea level:	Not Reported	Note:	Not Reported

GEOCHECK® - PHYSICAL SETTING SOURCE MAP FINDINGS

Level reading date:	1959-01-13	Feet below surface:	121.7
Feet to sea level:	Not Reported	Note:	Not Reported
Level reading date:	1958-12-04	Feet below surface:	120.8
Feet to sea level:	Not Reported	Note:	Not Reported
Level reading date:	1958-11-07	Feet below surface:	131.3
Feet to sea level:	Not Reported	Note:	Not Reported
Level reading date:	1958-10-15	Feet below surface:	135.7
Feet to sea level:	Not Reported	Note:	Not Reported
Level reading date:	1958-09-08	Feet below surface:	140.2
Feet to sea level:	Not Reported	Note:	Not Reported
Level reading date:	1958-08-07	Feet below surface:	136.4
Feet to sea level:	Not Reported	Note:	Not Reported
Level reading date:	1958-07-15	Feet below surface:	138.0
Feet to sea level:	Not Reported	Note:	Not Reported
Level reading date:	1958-05-05	Feet below surface:	130.5
Feet to sea level:	Not Reported	Note:	Not Reported
Level reading date:	1958-04-08	Feet below surface:	127.6
Feet to sea level:	Not Reported	Note:	Not Reported
Level reading date:	1958-03-10	Feet below surface:	141.2
Feet to sea level:	Not Reported	Note:	Not Reported
Level reading date:	1958-02-07	Feet below surface:	147.3
Feet to sea level:	Not Reported	Note:	Not Reported
Level reading date:	1958-01-09	Feet below surface:	153.4
Feet to sea level:	Not Reported	Note:	Not Reported
Level reading date:	1957-12-09	Feet below surface:	174.2
Feet to sea level:	Not Reported	Note:	Not Reported
Level reading date:	1957-11-05	Feet below surface:	178.0
Feet to sea level:	Not Reported	Note:	Not Reported
Level reading date:	1957-10-08	Feet below surface:	161.7
Feet to sea level:	Not Reported	Note:	Not Reported
Level reading date:	1957-09-13	Feet below surface:	167.4
Feet to sea level:	Not Reported	Note:	Not Reported
Level reading date:	1957-08-09	Feet below surface:	174.5
Feet to sea level:	Not Reported	Note:	Not Reported
Level reading date:	1957-07-09	Feet below surface:	155.8
Feet to sea level:	Not Reported	Note:	Not Reported
Level reading date:	1957-06-10	Feet below surface:	151.0
Feet to sea level:	Not Reported	Note:	Not Reported
Level reading date:	1957-05-09	Feet below surface:	148.7
Feet to sea level:	Not Reported	Note:	Not Reported
Level reading date:	1957-03-27	Feet below surface:	129.4
Feet to sea level:	Not Reported	Note:	Not Reported

GEOCHECK® - PHYSICAL SETTING SOURCE MAP FINDINGS

Level reading date:	1957-03-01	Feet below surface:	138.0
Feet to sea level:	Not Reported	Note:	Not Reported
Level reading date:	1957-01-29	Feet below surface:	131.5
Feet to sea level:	Not Reported	Note:	Not Reported
Level reading date:	1957-01-04	Feet below surface:	132.7
Feet to sea level:	Not Reported	Note:	Not Reported
Level reading date:	1956-11-15	Feet below surface:	141.6
Feet to sea level:	Not Reported	Note:	Not Reported
Level reading date:	1956-10-04	Feet below surface:	139.5
Feet to sea level:	Not Reported	Note:	Not Reported
Level reading date:	1956-08-24	Feet below surface:	133.4
Feet to sea level:	Not Reported	Note:	Not Reported
Level reading date:	1956-07-12	Feet below surface:	140.2
Feet to sea level:	Not Reported	Note:	Not Reported
Level reading date:	1956-06-01	Feet below surface:	127.3
Feet to sea level:	Not Reported	Note:	Not Reported
Level reading date:	1956-04-05	Feet below surface:	134.7
Feet to sea level:	Not Reported	Note:	Not Reported
Level reading date:	1956-02-29	Feet below surface:	145.4
Feet to sea level:	Not Reported	Note:	Not Reported
Level reading date:	1955-11-17	Feet below surface:	171.4
Feet to sea level:	Not Reported	Note:	Not Reported
Level reading date:	1955-10-07	Feet below surface:	170.2
Feet to sea level:	Not Reported	Note:	Not Reported
Level reading date:	1955-09-02	Feet below surface:	175.6
Feet to sea level:	Not Reported	Note:	Not Reported
Level reading date:	1955-07-28	Feet below surface:	184.5
Feet to sea level:	Not Reported	Note:	Not Reported
Level reading date:	1955-06-24	Feet below surface:	173.8
Feet to sea level:	Not Reported	Note:	Not Reported
Level reading date:	1955-04-28	Feet below surface:	154.0
Feet to sea level:	Not Reported	Note:	Not Reported
Level reading date:	1955-03-24	Feet below surface:	131.4
Feet to sea level:	Not Reported	Note:	Not Reported
Level reading date:	1955-02-10	Feet below surface:	150.3
Feet to sea level:	Not Reported	Note:	Not Reported
Level reading date:	1954-12-30	Feet below surface:	158.4
Feet to sea level:	Not Reported	Note:	Not Reported
Level reading date:	1954-11-12	Feet below surface:	175.2
Feet to sea level:	Not Reported	Note:	Not Reported
Level reading date:	1954-10-07	Feet below surface:	184.0
Feet to sea level:	Not Reported	Note:	Not Reported

GEOCHECK® - PHYSICAL SETTING SOURCE MAP FINDINGS

Level reading date:	1954-09-02	Feet below surface:	175.5
Feet to sea level:	Not Reported	Note:	Not Reported
Level reading date:	1954-07-30	Feet below surface:	167.2
Feet to sea level:	Not Reported	Note:	Not Reported
Level reading date:	1954-06-30	Feet below surface:	159.6
Feet to sea level:	Not Reported	Note:	Not Reported
Level reading date:	1954-05-13	Feet below surface:	157.4
Feet to sea level:	Not Reported	Note:	Not Reported
Level reading date:	1954-04-08	Feet below surface:	146.5
Feet to sea level:	Not Reported	Note:	Not Reported
Level reading date:	1954-03-04	Feet below surface:	143.2
Feet to sea level:	Not Reported	Note:	Not Reported
Level reading date:	1954-01-27	Feet below surface:	138.3
Feet to sea level:	Not Reported	Note:	Not Reported
Level reading date:	1953-12-02	Feet below surface:	149.4
Feet to sea level:	Not Reported	Note:	Not Reported
Level reading date:	1953-10-26	Feet below surface:	167.5
Feet to sea level:	Not Reported	Note:	Not Reported
Level reading date:	1953-09-15	Feet below surface:	148.9
Feet to sea level:	Not Reported	Note:	Not Reported
Level reading date:	1953-08-06	Feet below surface:	155.2
Feet to sea level:	Not Reported	Note:	Not Reported
Level reading date:	1953-07-08	Feet below surface:	150.3
Feet to sea level:	Not Reported	Note:	Not Reported
Level reading date:	1953-06-04	Feet below surface:	139.6
Feet to sea level:	Not Reported	Note:	Not Reported
Level reading date:	1953-05-07	Feet below surface:	136.0
Feet to sea level:	Not Reported	Note:	Not Reported
Level reading date:	1953-04-08	Feet below surface:	124.4
Feet to sea level:	Not Reported	Note:	Not Reported
Level reading date:	1953-02-27	Feet below surface:	116.5
Feet to sea level:	Not Reported	Note:	Not Reported
Level reading date:	1953-02-06	Feet below surface:	124.7
Feet to sea level:	Not Reported	Note:	Not Reported
Level reading date:	1952-11-12	Feet below surface:	120.1
Feet to sea level:	Not Reported	Note:	Not Reported
Level reading date:	1952-10-10	Feet below surface:	124.9
Feet to sea level:	Not Reported	Note:	Not Reported
Level reading date:	1952-09-03	Feet below surface:	141.2
Feet to sea level:	Not Reported	Note:	Not Reported
Level reading date:	1952-07-09	Feet below surface:	131.4
Feet to sea level:	Not Reported	Note:	Not Reported

GEOCHECK® - PHYSICAL SETTING SOURCE MAP FINDINGS

Level reading date:	1952-06-11	Feet below surface:	119.7
Feet to sea level:	Not Reported	Note:	Not Reported
Level reading date:	1952-05-15	Feet below surface:	121.3
Feet to sea level:	Not Reported	Note:	Not Reported
Level reading date:	1952-04-17	Feet below surface:	102.4
Feet to sea level:	Not Reported	Note:	Not Reported
Level reading date:	1952-03-11	Feet below surface:	106.5
Feet to sea level:	Not Reported	Note:	Not Reported
Level reading date:	1952-02-07	Feet below surface:	111.8
Feet to sea level:	Not Reported	Note:	Not Reported
Level reading date:	1952-01-15	Feet below surface:	142.5
Feet to sea level:	Not Reported	Note:	Not Reported
Level reading date:	1951-12-11	Feet below surface:	160.2
Feet to sea level:	Not Reported	Note:	Not Reported
Level reading date:	1951-11-15	Feet below surface:	172.7
Feet to sea level:	Not Reported	Note:	Not Reported
Level reading date:	1951-10-15	Feet below surface:	173.5
Feet to sea level:	Not Reported	Note:	Not Reported
Level reading date:	1951-09-17	Feet below surface:	170.4
Feet to sea level:	Not Reported	Note:	Not Reported
Level reading date:	1951-08-16	Feet below surface:	169.2
Feet to sea level:	Not Reported	Note:	Not Reported
Level reading date:	1951-06-05	Feet below surface:	131.2
Feet to sea level:	Not Reported	Note:	Not Reported
Level reading date:	1951-05-08	Feet below surface:	115.4
Feet to sea level:	Not Reported	Note:	Not Reported
Level reading date:	1951-04-06	Feet below surface:	106.2
Feet to sea level:	Not Reported	Note:	Not Reported
Level reading date:	1951-03-08	Feet below surface:	105.7
Feet to sea level:	Not Reported	Note:	Not Reported
Level reading date:	1951-02-14	Feet below surface:	107.4
Feet to sea level:	Not Reported	Note:	Not Reported
Level reading date:	1950-12-06	Feet below surface:	121.4
Feet to sea level:	Not Reported	Note:	Not Reported
Level reading date:	1950-11-01	Feet below surface:	134.7
Feet to sea level:	Not Reported	Note:	Not Reported
Level reading date:	1950-10-02	Feet below surface:	142.2
Feet to sea level:	Not Reported	Note:	Not Reported
Level reading date:	1950-07-25	Feet below surface:	188.0
Feet to sea level:	Not Reported	Note:	Not Reported
Level reading date:	1950-06-20	Feet below surface:	172.5
Feet to sea level:	Not Reported	Note:	Not Reported

GEOCHECK® - PHYSICAL SETTING SOURCE MAP FINDINGS

Level reading date:	1950-05-15	Feet below surface:	167.3
Feet to sea level:	Not Reported	Note:	Not Reported
Level reading date:	1950-04-17	Feet below surface:	160.0
Feet to sea level:	Not Reported	Note:	Not Reported
Level reading date:	1950-03-21	Feet below surface:	162.8
Feet to sea level:	Not Reported	Note:	Not Reported
Level reading date:	1950-02-20	Feet below surface:	160.0
Feet to sea level:	Not Reported	Note:	Not Reported
Level reading date:	1950-01-09	Feet below surface:	159.2
Feet to sea level:	Not Reported	Note:	Not Reported
Level reading date:	1949-12-05	Feet below surface:	163.2
Feet to sea level:	Not Reported	Note:	Not Reported
Level reading date:	1949-10-28	Feet below surface:	160.5
Feet to sea level:	Not Reported	Note:	Not Reported
Level reading date:	1949-09-20	Feet below surface:	148.5
Feet to sea level:	Not Reported	Note:	Not Reported
Level reading date:	1949-08-23	Feet below surface:	130.0
Feet to sea level:	Not Reported	Note:	Not Reported
Level reading date:	1949-05-11	Feet below surface:	122.0
Feet to sea level:	Not Reported	Note:	Not Reported
Level reading date:	1949-03-30	Feet below surface:	123.0
Feet to sea level:	Not Reported	Note:	Not Reported
Level reading date:	1949-03-15	Feet below surface:	129.0
Feet to sea level:	Not Reported	Note:	Not Reported
Level reading date:	1949-01-05	Feet below surface:	135.0
Feet to sea level:	Not Reported	Note:	Not Reported
Level reading date:	1948-11-16	Feet below surface:	146.0
Feet to sea level:	Not Reported	Note:	Not Reported
Level reading date:	1948-10-19	Feet below surface:	137.0
Feet to sea level:	Not Reported	Note:	Not Reported
Level reading date:	1948-08-18	Feet below surface:	130.8
Feet to sea level:	Not Reported	Note:	Not Reported
Level reading date:	1948-07-28	Feet below surface:	147.7
Feet to sea level:	Not Reported	Note:	Not Reported
Level reading date:	1948-06-28	Feet below surface:	144.0
Feet to sea level:	Not Reported	Note:	Not Reported
Level reading date:	1948-04-10	Feet below surface:	132.6
Feet to sea level:	Not Reported	Note:	Not Reported
Level reading date:	1948-03-06	Feet below surface:	133.2
Feet to sea level:	Not Reported	Note:	Not Reported
Level reading date:	1948-02-07	Feet below surface:	128.2
Feet to sea level:	Not Reported	Note:	Not Reported

GEOCHECK® - PHYSICAL SETTING SOURCE MAP FINDINGS

Level reading date:	1948-01-10	Feet below surface:	114.8
Feet to sea level:	Not Reported	Note:	Not Reported
Level reading date:	1947-12-06	Feet below surface:	115.2
Feet to sea level:	Not Reported	Note:	Not Reported
Level reading date:	1947-11-15	Feet below surface:	119.0
Feet to sea level:	Not Reported	Note:	Not Reported
Level reading date:	1947-09-06	Feet below surface:	114.8
Feet to sea level:	Not Reported	Note:	Not Reported
Level reading date:	1947-08-09	Feet below surface:	120.2
Feet to sea level:	Not Reported	Note:	Not Reported
Level reading date:	1947-07-12	Feet below surface:	117.3
Feet to sea level:	Not Reported	Note:	Not Reported
Level reading date:	1947-06-14	Feet below surface:	107.0
Feet to sea level:	Not Reported	Note:	Not Reported
Level reading date:	1947-05-17	Feet below surface:	106.9
Feet to sea level:	Not Reported	Note:	Not Reported
Level reading date:	1947-04-12	Feet below surface:	92.9
Feet to sea level:	Not Reported	Note:	Not Reported
Level reading date:	1947-03-15	Feet below surface:	93.7
Feet to sea level:	Not Reported	Note:	Not Reported
Level reading date:	1947-02-01	Feet below surface:	96.7
Feet to sea level:	Not Reported	Note:	Not Reported
Level reading date:	1947-01-04	Feet below surface:	98.0
Feet to sea level:	Not Reported	Note:	Not Reported
Level reading date:	1946-11-30	Feet below surface:	99.5
Feet to sea level:	Not Reported	Note:	Not Reported
Level reading date:	1946-09-28	Feet below surface:	97.7
Feet to sea level:	Not Reported	Note:	Not Reported
Level reading date:	1946-08-24	Feet below surface:	103.1
Feet to sea level:	Not Reported	Note:	Not Reported
Level reading date:	1946-08-03	Feet below surface:	90.7
Feet to sea level:	Not Reported	Note:	Not Reported
Level reading date:	1946-07-06	Feet below surface:	87.7
Feet to sea level:	Not Reported	Note:	Not Reported
Level reading date:	1946-06-01	Feet below surface:	81.0
Feet to sea level:	Not Reported	Note:	Not Reported
Level reading date:	1946-04-27	Feet below surface:	82.1
Feet to sea level:	Not Reported	Note:	Not Reported
Level reading date:	1946-03-23	Feet below surface:	72.0
Feet to sea level:	Not Reported	Note:	Not Reported
Level reading date:	1946-02-23	Feet below surface:	74.3
Feet to sea level:	Not Reported	Note:	Not Reported

GEOCHECK® - PHYSICAL SETTING SOURCE MAP FINDINGS

Level reading date:	1946-01-05	Feet below surface:	80.9
Feet to sea level:	Not Reported	Note:	Not Reported
Level reading date:	1945-11-17	Feet below surface:	85.8
Feet to sea level:	Not Reported	Note:	Not Reported
Level reading date:	1945-10-20	Feet below surface:	87.2
Feet to sea level:	Not Reported	Note:	Not Reported
Level reading date:	1945-09-15	Feet below surface:	85.4
Feet to sea level:	Not Reported	Note:	Not Reported
Level reading date:	1945-08-04	Feet below surface:	85.7
Feet to sea level:	Not Reported	Note:	Not Reported
Level reading date:	1945-07-07	Feet below surface:	80.3
Feet to sea level:	Not Reported	Note:	Not Reported
Level reading date:	1945-06-09	Feet below surface:	81.2
Feet to sea level:	Not Reported	Note:	Not Reported
Level reading date:	1945-05-19	Feet below surface:	74.4
Feet to sea level:	Not Reported	Note:	Not Reported
Level reading date:	1945-04-21	Feet below surface:	69.9
Feet to sea level:	Not Reported	Note:	Not Reported
Level reading date:	1945-03-10	Feet below surface:	72.0
Feet to sea level:	Not Reported	Note:	Not Reported
Level reading date:	1945-02-17	Feet below surface:	72.6
Feet to sea level:	Not Reported	Note:	Not Reported
Level reading date:	1944-10-07	Feet below surface:	76.0
Feet to sea level:	Not Reported	Note:	Not Reported
Level reading date:	1944-09-08	Feet below surface:	74.5
Feet to sea level:	Not Reported	Note:	Not Reported
Level reading date:	1944-07-29	Feet below surface:	72.2
Feet to sea level:	Not Reported	Note:	Not Reported
Level reading date:	1944-03-11	Feet below surface:	58.9
Feet to sea level:	Not Reported	Note:	Not Reported
Level reading date:	1944-02-14	Feet below surface:	61.9
Feet to sea level:	Not Reported	Note:	Not Reported
Level reading date:	1943-11-20	Feet below surface:	64.7
Feet to sea level:	Not Reported	Note:	Not Reported
Level reading date:	1943-04-10	Feet below surface:	49.5
Feet to sea level:	Not Reported	Note:	Not Reported
Level reading date:	1942-05-16	Feet below surface:	49.8
Feet to sea level:	Not Reported	Note:	Not Reported
Level reading date:	1942-01-21	Feet below surface:	55.5
Feet to sea level:	Not Reported	Note:	Not Reported
Level reading date:	1942-01-10	Feet below surface:	64.1
Feet to sea level:	Not Reported	Note:	Not Reported

GEOCHECK® - PHYSICAL SETTING SOURCE MAP FINDINGS

Level reading date:	1941-10-25	Feet below surface:	68.8
Feet to sea level:	Not Reported	Note:	Not Reported
Level reading date:	1941-05-24	Feet below surface:	64.2
Feet to sea level:	Not Reported	Note:	Not Reported
Level reading date:	1941-03-08	Feet below surface:	77.2
Feet to sea level:	Not Reported	Note:	Not Reported
Level reading date:	1941-01-18	Feet below surface:	88.0
Feet to sea level:	Not Reported	Note:	Not Reported
Level reading date:	1940-11-23	Feet below surface:	95.0
Feet to sea level:	Not Reported	Note:	Not Reported
Level reading date:	1940-10-28	Feet below surface:	95.6
Feet to sea level:	Not Reported	Note:	Not Reported
Level reading date:	1940-09-21	Feet below surface:	90.6
Feet to sea level:	Not Reported	Note:	Not Reported
Level reading date:	1940-08-24	Feet below surface:	90.9
Feet to sea level:	Not Reported	Note:	Not Reported
Level reading date:	1940-07-20	Feet below surface:	92.7
Feet to sea level:	Not Reported	Note:	Not Reported
Level reading date:	1940-05-25	Feet below surface:	94.8
Feet to sea level:	Not Reported	Note:	Not Reported
Level reading date:	1940-04-27	Feet below surface:	91.6
Feet to sea level:	Not Reported	Note:	Not Reported
Level reading date:	1940-03-23	Feet below surface:	97.2
Feet to sea level:	Not Reported	Note:	Not Reported
Level reading date:	1940-02-24	Feet below surface:	104.7
Feet to sea level:	Not Reported	Note:	Not Reported
Level reading date:	1940-01-27	Feet below surface:	111.8
Feet to sea level:	Not Reported	Note:	Not Reported
Level reading date:	1939-12-02	Feet below surface:	115.5
Feet to sea level:	Not Reported	Note:	Not Reported
Level reading date:	1939-10-28	Feet below surface:	116.0
Feet to sea level:	Not Reported	Note:	Not Reported
Level reading date:	1939-08-24	Feet below surface:	108.5
Feet to sea level:	Not Reported	Note:	Not Reported
Level reading date:	1939-08-05	Feet below surface:	109.2
Feet to sea level:	Not Reported	Note:	Not Reported
Level reading date:	1939-06-24	Feet below surface:	103.7
Feet to sea level:	Not Reported	Note:	Not Reported
Level reading date:	1939-05-27	Feet below surface:	100.7
Feet to sea level:	Not Reported	Note:	Not Reported
Level reading date:	1939-04-29	Feet below surface:	93.3
Feet to sea level:	Not Reported	Note:	Not Reported

GEOCHECK® - PHYSICAL SETTING SOURCE MAP FINDINGS

Level reading date:	1939-03-18	Feet below surface:	85.9
Feet to sea level:	Not Reported	Note:	Not Reported
Level reading date:	1939-02-24	Feet below surface:	86.7
Feet to sea level:	Not Reported	Note:	Not Reported
Level reading date:	1939-02-04	Feet below surface:	86.6
Feet to sea level:	Not Reported	Note:	Not Reported
Level reading date:	1938-11-29	Feet below surface:	89.2
Feet to sea level:	Not Reported	Note:	Not Reported
Level reading date:	1938-07-30	Feet below surface:	89.3
Feet to sea level:	Not Reported	Note:	Not Reported
Level reading date:	1938-06-18	Feet below surface:	94.8
Feet to sea level:	Not Reported	Note:	Not Reported
Level reading date:	1938-05-28	Feet below surface:	87.5
Feet to sea level:	Not Reported	Note:	Not Reported
Level reading date:	1938-04-09	Feet below surface:	89.4
Feet to sea level:	Not Reported	Note:	Not Reported
Level reading date:	1937-11-22	Feet below surface:	118.6
Feet to sea level:	Not Reported	Note:	Not Reported
Level reading date:	1937-09-04	Feet below surface:	113.2
Feet to sea level:	Not Reported	Note:	Not Reported
Level reading date:	1937-08-28	Feet below surface:	113.4
Feet to sea level:	Not Reported	Note:	Not Reported
Level reading date:	1937-08-07	Feet below surface:	113.3
Feet to sea level:	Not Reported	Note:	Not Reported
Level reading date:	1937-07-31	Feet below surface:	113.3
Feet to sea level:	Not Reported	Note:	Not Reported
Level reading date:	1937-06-19	Feet below surface:	120.0
Feet to sea level:	Not Reported	Note:	Not Reported
Level reading date:	1937-05-22	Feet below surface:	113.0
Feet to sea level:	Not Reported	Note:	Not Reported
Level reading date:	1937-05-08	Feet below surface:	113.1
Feet to sea level:	Not Reported	Note:	Not Reported
Level reading date:	1937-04-10	Feet below surface:	117.7
Feet to sea level:	Not Reported	Note:	Not Reported
Level reading date:	1937-03-13	Feet below surface:	125.9
Feet to sea level:	Not Reported	Note:	Not Reported
Level reading date:	1937-02-13	Feet below surface:	133.0
Feet to sea level:	Not Reported	Note:	Not Reported
Level reading date:	1937-01-30	Feet below surface:	133.4
Feet to sea level:	Not Reported	Note:	Not Reported
Level reading date:	1937-01-09	Feet below surface:	134.8
Feet to sea level:	Not Reported	Note:	Not Reported

GEOCHECK® - PHYSICAL SETTING SOURCE MAP FINDINGS

Level reading date:	1936-12-12	Feet below surface:	136.2
Feet to sea level:	Not Reported	Note:	Not Reported
Level reading date:	1936-11-28	Feet below surface:	135.3
Feet to sea level:	Not Reported	Note:	Not Reported
Level reading date:	1936-11-07	Feet below surface:	136.1
Feet to sea level:	Not Reported	Note:	Not Reported
Level reading date:	1936-10-17	Feet below surface:	139.5
Feet to sea level:	Not Reported	Note:	Not Reported
Level reading date:	1936-10-03	Feet below surface:	134.5
Feet to sea level:	Not Reported	Note:	Not Reported
Level reading date:	1936-09-19	Feet below surface:	127.6
Feet to sea level:	Not Reported	Note:	Not Reported
Level reading date:	1936-09-05	Feet below surface:	124.5
Feet to sea level:	Not Reported	Note:	Not Reported
Level reading date:	1936-07-31	Feet below surface:	121.7
Feet to sea level:	Not Reported	Note:	Not Reported
Level reading date:	1936-06-20	Feet below surface:	123.5
Feet to sea level:	Not Reported	Note:	Not Reported

M78
NNE
1/2 - 1 Mile
Lower

CA WELLS CAEDF000006446

Well ID:	T0608501436-MW-1	Well Type:	MONITORING
Source:	EDF	Other Name:	MW-1
GAMA PFAS Testing:	Not Reported		
Groundwater Quality Data:	https://gamagroundwater.waterboards.ca.gov/gama/gamamap/public/GamaDataDisplay.asp?dataset=EDF&samp_date=&global_id=T0608501436&assigned_name=MW-1&store_num=		
GeoTracker Data:	https://geotracker.waterboards.ca.gov/profile_report.asp?cmd=MWEDFResults&global_id=T0608501436&assigned_name=MW-1		

M79
NNE
1/2 - 1 Mile
Lower

CA WELLS CAEDF0000119709

Well ID:	T0608501436-MW-A1R	Well Type:	MONITORING
Source:	EDF	Other Name:	MW-A1R
GAMA PFAS Testing:	Not Reported		
Groundwater Quality Data:	https://gamagroundwater.waterboards.ca.gov/gama/gamamap/public/GamaDataDisplay.asp?dataset=EDF&samp_date=&global_id=T0608501436&assigned_name=MW-A1R&store_num=		
GeoTracker Data:	https://geotracker.waterboards.ca.gov/profile_report.asp?cmd=MWEDFResults&global_id=T0608501436&assigned_name=MW-A1R		

GEOCHECK® - PHYSICAL SETTING SOURCE MAP FINDINGS

Map ID
Direction
Distance
Elevation

Database EDR ID Number

M80
NNE
1/2 - 1 Mile
Lower

CA WELLS CAEDF0000125875

Well ID:	T0608501436-MW-A4R	Well Type:	MONITORING
Source:	EDF	Other Name:	MW-A4R
GAMA PFAS Testing:	Not Reported		
Groundwater Quality Data:	https://gamagroundwater.waterboards.ca.gov/gama/gamamap/public/GamaDataDisplay.asp?dataset=EDF&samp_date=&global_id=T0608501436&assigned_name=MW-A4R&store_num=		
GeoTracker Data:	https://geotracker.waterboards.ca.gov/profile_report.asp?cmd=MWEDFResults&global_id=T0608501436&assigned_name=MW-A4R		

M81
NNE
1/2 - 1 Mile
Lower

CA WELLS CAEDF0000000585

Well ID:	T0608501436-MW-A16	Well Type:	MONITORING
Source:	EDF	Other Name:	MW-A16
GAMA PFAS Testing:	Not Reported		
Groundwater Quality Data:	https://gamagroundwater.waterboards.ca.gov/gama/gamamap/public/GamaDataDisplay.asp?dataset=EDF&samp_date=&global_id=T0608501436&assigned_name=MW-A16&store_num=		
GeoTracker Data:	https://geotracker.waterboards.ca.gov/profile_report.asp?cmd=MWEDFResults&global_id=T0608501436&assigned_name=MW-A16		

M82
NNE
1/2 - 1 Mile
Lower

CA WELLS CAEDF00000006071

Well ID:	T0608501436-MW-A14	Well Type:	MONITORING
Source:	EDF	Other Name:	MW-A14
GAMA PFAS Testing:	Not Reported		
Groundwater Quality Data:	https://gamagroundwater.waterboards.ca.gov/gama/gamamap/public/GamaDataDisplay.asp?dataset=EDF&samp_date=&global_id=T0608501436&assigned_name=MW-A14&store_num=		
GeoTracker Data:	https://geotracker.waterboards.ca.gov/profile_report.asp?cmd=MWEDFResults&global_id=T0608501436&assigned_name=MW-A14		

M83
NNE
1/2 - 1 Mile
Lower

CA WELLS CAEDF0000012620

Well ID:	T0608501436-MW-A13	Well Type:	MONITORING
Source:	EDF	Other Name:	MW-A13
GAMA PFAS Testing:	Not Reported		
Groundwater Quality Data:	https://gamagroundwater.waterboards.ca.gov/gama/gamamap/public/GamaDataDisplay.asp?dataset=EDF&samp_date=&global_id=T0608501436&assigned_name=MW-A13&store_num=		
GeoTracker Data:	https://geotracker.waterboards.ca.gov/profile_report.asp?cmd=MWEDFResults&global_id=T0608501436&assigned_name=MW-A13		

GEOCHECK® - PHYSICAL SETTING SOURCE MAP FINDINGS

Map ID
Direction
Distance
Elevation

Database EDR ID Number

M84
NNE
1/2 - 1 Mile
Lower

CA WELLS CAEDF0000088792

Well ID:	T0608501436-MW-A15	Well Type:	MONITORING
Source:	EDF	Other Name:	MW-A15
GAMA PFAS Testing:	Not Reported		
Groundwater Quality Data:	https://gamagroundwater.waterboards.ca.gov/gama/gamamap/public/GamaDataDisplay.asp?dataset=EDF&samp_date=&global_id=T0608501436&assigned_name=MW-A15&store_num=		
GeoTracker Data:	https://geotracker.waterboards.ca.gov/profile_report.asp?cmd=MWEDFResults&global_id=T0608501436&assigned_name=MW-A15		

M85
NNE
1/2 - 1 Mile
Lower

CA WELLS CAEDF0000031275

Well ID:	T0608501436-MW-11	Well Type:	MONITORING
Source:	EDF	Other Name:	MW-11
GAMA PFAS Testing:	Not Reported		
Groundwater Quality Data:	https://gamagroundwater.waterboards.ca.gov/gama/gamamap/public/GamaDataDisplay.asp?dataset=EDF&samp_date=&global_id=T0608501436&assigned_name=MW-11&store_num=		
GeoTracker Data:	https://geotracker.waterboards.ca.gov/profile_report.asp?cmd=MWEDFResults&global_id=T0608501436&assigned_name=MW-11		

N86
SE
1/2 - 1 Mile
Higher

CA WELLS 19823

Seq:	19823	Prim sta c:	4300861-001
Frds no:	4300861001	County:	43
District:	05	User id:	HEN
System no:	4300861	Water type:	G
Source nam:	WELL 01 - ABANDONED	Station ty:	WELL/AMBNT
Latitude:	371720.0	Longitude:	1215300.0
Precision:	4	Status:	AB
Comment 1:	Not Reported	Comment 2:	Not Reported
Comment 3:	Not Reported	Comment 4:	Not Reported
Comment 5:	Not Reported	Comment 6:	Not Reported
Comment 7:	Not Reported		

System no:	4300861	System nam:	Kovalik Ws DbA Country Kitchen
Hqname:	Not Reported	Address:	1141 PASCO AVENUE
City:	SAN JOSE	State:	CA
Zip:	95125	Zip ext:	Not Reported
Pop serv:	25	Connection:	2
Area serve:	KOVALIK WATER SYSTEM		

GEOCHECK® - PHYSICAL SETTING SOURCE MAP FINDINGS

Map ID
Direction
Distance
Elevation

Database EDR ID Number

N87
SE
1/2 - 1 Mile
Higher

CA WELLS 19824

Seq: 19824
Frds no: 4300861002
District: 05
System no: 4300861
Source nam: NEW WELL
Latitude: 371720.0
Precision: 3
Comment 1: Not Reported
Comment 3: Not Reported
Comment 5: Not Reported
Comment 7: Not Reported

Prim sta c: 4300861-002
County: 43
User id: HEN
Water type: G
Station ty: WELL/AMBNT
Longitude: 1215300.0
Status: AR
Comment 2: Not Reported
Comment 4: Not Reported
Comment 6: Not Reported

System no: 4300861
Hqname: Not Reported
City: SAN JOSE
Zip: 95125
Pop serv: 25
Area serve: KOVALIK WATER SYSTEM

System nam: Kovalik Ws DbA Country Kitchen
Address: 1141 PASCO AVENUE
State: CA
Zip ext: Not Reported
Connection: 2

Sample date: 23-MAY-17
Chemical: NITRATE (AS N)
Dir: 0.4

Finding: 11.
Report units: MG/L

Sample date: 27-MAR-17
Chemical: NITRATE (AS N)
Dir: 0.4

Finding: 12.
Report units: MG/L

Sample date: 22-FEB-17
Chemical: NITRATE (AS N)
Dir: 0.4

Finding: 11.
Report units: MG/L

Sample date: 30-JAN-17
Chemical: NITRATE (AS N)
Dir: 0.4

Finding: 11.
Report units: MG/L

Sample date: 07-DEC-16
Chemical: NITRATE (AS N)
Dir: 0.4

Finding: 12.
Report units: MG/L

Sample date: 15-NOV-16
Chemical: NITRATE (AS N)
Dir: 0.4

Finding: 11.
Report units: MG/L

Sample date: 24-OCT-16
Chemical: NITRATE (AS N)
Dir: 0.4

Finding: 11.
Report units: MG/L

Sample date: 20-SEP-16
Chemical: NITRATE (AS N)
Dir: 0.4

Finding: 11.
Report units: MG/L

Sample date: 24-AUG-16
Chemical: NITRATE (AS N)
Dir: 0.4

Finding: 9.
Report units: MG/L

GEOCHECK® - PHYSICAL SETTING SOURCE MAP FINDINGS

Sample date:	20-JUL-16	Finding:	10.
Chemical:	NITRATE (AS N)	Report units:	MG/L
Dir:	0.4		
Sample date:	22-JUN-16	Finding:	11.
Chemical:	NITRATE (AS N)	Report units:	MG/L
Dir:	0.4		
Sample date:	24-MAY-16	Finding:	11.
Chemical:	NITRATE (AS N)	Report units:	MG/L
Dir:	0.4		
Sample date:	19-APR-16	Finding:	11.
Chemical:	NITRATE (AS N)	Report units:	MG/L
Dir:	0.4		
Sample date:	22-MAR-16	Finding:	11.
Chemical:	NITRATE (AS N)	Report units:	MG/L
Dir:	0.4		
Sample date:	17-FEB-16	Finding:	11.
Chemical:	NITRATE (AS N)	Report units:	MG/L
Dir:	0.4		
Sample date:	25-JAN-16	Finding:	12.
Chemical:	AGGRSSIVE INDEX (CORROSIVITY)	Report units:	Not Reported
Dir:	0.		
Sample date:	25-JAN-16	Finding:	0.28
Chemical:	LANGELIER INDEX @ 60 C	Report units:	Not Reported
Dir:	0.		
Sample date:	25-JAN-16	Finding:	320.
Chemical:	TOTAL DISSOLVED SOLIDS	Report units:	MG/L
Dir:	0.		
Sample date:	25-JAN-16	Finding:	0.11
Chemical:	FLUORIDE (F) (NATURAL-SOURCE)	Report units:	MG/L
Dir:	0.1		
Sample date:	25-JAN-16	Finding:	42.
Chemical:	SULFATE	Report units:	MG/L
Dir:	0.5		
Sample date:	25-JAN-16	Finding:	30.
Chemical:	SODIUM	Report units:	MG/L
Dir:	0.		
Sample date:	25-JAN-16	Finding:	28.
Chemical:	MAGNESIUM	Report units:	MG/L
Dir:	0.		
Sample date:	25-JAN-16	Finding:	39.
Chemical:	CALCIUM	Report units:	MG/L
Dir:	0.		
Sample date:	25-JAN-16	Finding:	210.
Chemical:	HARDNESS (TOTAL) AS CaCO3	Report units:	MG/L
Dir:	0.		
Sample date:	25-JAN-16	Finding:	12.
Chemical:	NITRATE (AS N)	Report units:	MG/L

GEOCHECK® - PHYSICAL SETTING SOURCE MAP FINDINGS

Dlr:	0.4		
Sample date:	25-JAN-16	Finding:	200.
Chemical:	BICARBONATE ALKALINITY	Report units:	MG/L
Dlr:	0.		
Sample date:	25-JAN-16	Finding:	170.
Chemical:	ALKALINITY (TOTAL) AS CaCO3	Report units:	MG/L
Dlr:	0.		
Sample date:	25-JAN-16	Finding:	8.
Chemical:	PH, LABORATORY	Report units:	Not Reported
Dlr:	0.		
Sample date:	25-JAN-16	Finding:	540.
Chemical:	SPECIFIC CONDUCTANCE	Report units:	US
Dlr:	0.		
Sample date:	25-JAN-16	Finding:	12.
Chemical:	NITRATE (AS N)	Report units:	MG/L
Dlr:	0.4		
Sample date:	25-JAN-16	Finding:	24.
Chemical:	CHLORIDE	Report units:	MG/L
Dlr:	0.		
Sample date:	14-DEC-15	Finding:	12.
Chemical:	NITRATE (AS N)	Report units:	MG/L
Dlr:	0.4		
Sample date:	05-NOV-15	Finding:	11.
Chemical:	NITRATE (AS N)	Report units:	MG/L
Dlr:	0.4		
Sample date:	27-OCT-15	Finding:	10000.
Chemical:	NITRATE + NITRITE (AS N)	Report units:	MG/L
Dlr:	0.4		
Sample date:	27-OCT-15	Finding:	11.
Chemical:	NITRATE (AS N)	Report units:	MG/L
Dlr:	0.4		
Sample date:	22-SEP-15	Finding:	10000.
Chemical:	NITRATE + NITRITE (AS N)	Report units:	MG/L
Dlr:	0.4		
Sample date:	22-SEP-15	Finding:	11.
Chemical:	NITRATE (AS N)	Report units:	MG/L
Dlr:	0.4		
Sample date:	26-AUG-15	Finding:	46.
Chemical:	NITRATE (AS NO3)	Report units:	MG/L
Dlr:	2.		
Sample date:	22-JUL-15	Finding:	47.
Chemical:	NITRATE (AS NO3)	Report units:	MG/L
Dlr:	2.		
Sample date:	22-JUN-15	Finding:	50.
Chemical:	NITRATE (AS NO3)	Report units:	MG/L
Dlr:	2.		

GEOCHECK® - PHYSICAL SETTING SOURCE MAP FINDINGS

Sample date:	13-MAY-15	Finding:	46.
Chemical:	NITRATE (AS NO3)	Report units:	MG/L
Dir:	2.		
Sample date:	27-APR-15	Finding:	46.
Chemical:	NITRATE (AS NO3)	Report units:	MG/L
Dir:	2.		
Sample date:	18-MAR-15	Finding:	41.
Chemical:	NITRATE (AS NO3)	Report units:	MG/L
Dir:	2.		
Sample date:	24-FEB-15	Finding:	48.
Chemical:	NITRATE (AS NO3)	Report units:	MG/L
Dir:	2.		
Sample date:	28-JAN-15	Finding:	49.
Chemical:	NITRATE (AS NO3)	Report units:	MG/L
Dir:	2.		
Sample date:	17-DEC-14	Finding:	44.
Chemical:	NITRATE (AS NO3)	Report units:	MG/L
Dir:	2.		
Sample date:	18-NOV-14	Finding:	1.8
Chemical:	CHROMIUM, HEXAVALENT	Report units:	UG/L
Dir:	1.		
Sample date:	18-NOV-14	Finding:	45.
Chemical:	NITRATE (AS NO3)	Report units:	MG/L
Dir:	2.		
Sample date:	29-OCT-14	Finding:	46.
Chemical:	NITRATE (AS NO3)	Report units:	MG/L
Dir:	2.		
Sample date:	22-SEP-14	Finding:	56.
Chemical:	NITRATE (AS NO3)	Report units:	MG/L
Dir:	2.		
Sample date:	27-AUG-14	Finding:	40.
Chemical:	NITRATE (AS NO3)	Report units:	MG/L
Dir:	2.		
Sample date:	09-JUL-14	Finding:	42.
Chemical:	NITRATE (AS NO3)	Report units:	MG/L
Dir:	2.		
Sample date:	24-JUN-14	Finding:	38.
Chemical:	NITRATE (AS NO3)	Report units:	MG/L
Dir:	2.		
Sample date:	21-MAY-14	Finding:	44.
Chemical:	NITRATE (AS NO3)	Report units:	MG/L
Dir:	2.		
Sample date:	09-APR-14	Finding:	40.
Chemical:	NITRATE (AS NO3)	Report units:	MG/L
Dir:	2.		
Sample date:	19-MAR-14	Finding:	48.
Chemical:	NITRATE (AS NO3)	Report units:	MG/L

GEOCHECK® - PHYSICAL SETTING SOURCE MAP FINDINGS

Dlr:	2.		
Sample date:	26-FEB-14	Finding:	46.
Chemical:	NITRATE (AS NO3)	Report units:	MG/L
Dlr:	2.		
Sample date:	21-JAN-14	Finding:	47.
Chemical:	NITRATE (AS NO3)	Report units:	MG/L
Dlr:	2.		
Sample date:	11-DEC-13	Finding:	40.
Chemical:	NITRATE (AS NO3)	Report units:	MG/L
Dlr:	2.		
Sample date:	20-NOV-13	Finding:	49.
Chemical:	NITRATE (AS NO3)	Report units:	MG/L
Dlr:	2.		
Sample date:	10-OCT-13	Finding:	42.
Chemical:	NITRATE (AS NO3)	Report units:	MG/L
Dlr:	2.		
Sample date:	25-SEP-13	Finding:	40.
Chemical:	NITRATE (AS NO3)	Report units:	MG/L
Dlr:	2.		
Sample date:	22-AUG-13	Finding:	52.74
Chemical:	NITRATE (AS NO3)	Report units:	MG/L
Dlr:	2.		
Sample date:	24-JUL-13	Finding:	47.
Chemical:	NITRATE (AS NO3)	Report units:	MG/L
Dlr:	2.		
Sample date:	11-JUN-13	Finding:	48.
Chemical:	NITRATE (AS NO3)	Report units:	MG/L
Dlr:	2.		
Sample date:	14-MAY-13	Finding:	47.
Chemical:	NITRATE (AS NO3)	Report units:	MG/L
Dlr:	2.		
Sample date:	24-APR-13	Finding:	45.
Chemical:	NITRATE (AS NO3)	Report units:	MG/L
Dlr:	2.		
Sample date:	20-MAR-13	Finding:	46.
Chemical:	NITRATE (AS NO3)	Report units:	MG/L
Dlr:	2.		
Sample date:	20-FEB-13	Finding:	45.
Chemical:	NITRATE (AS NO3)	Report units:	MG/L
Dlr:	2.		
Sample date:	09-JAN-13	Finding:	41.
Chemical:	NITRATE (AS NO3)	Report units:	MG/L
Dlr:	2.		
Sample date:	12-DEC-12	Finding:	41.
Chemical:	NITRATE (AS NO3)	Report units:	MG/L
Dlr:	2.		

GEOCHECK® - PHYSICAL SETTING SOURCE MAP FINDINGS

Sample date:	19-NOV-12	Finding:	52.
Chemical:	NITRATE (AS NO3)	Report units:	MG/L
Dir:	2.		
Sample date:	09-OCT-12	Finding:	52.
Chemical:	NITRATE (AS NO3)	Report units:	MG/L
Dir:	2.		
Sample date:	24-SEP-12	Finding:	46.
Chemical:	NITRATE (AS NO3)	Report units:	MG/L
Dir:	2.		
Sample date:	08-AUG-12	Finding:	44.
Chemical:	NITRATE (AS NO3)	Report units:	MG/L
Dir:	2.		
Sample date:	26-JUN-12	Finding:	49.
Chemical:	NITRATE (AS NO3)	Report units:	MG/L
Dir:	2.		
Sample date:	23-MAY-12	Finding:	45.
Chemical:	NITRATE (AS NO3)	Report units:	MG/L
Dir:	2.		
Sample date:	25-APR-12	Finding:	44.
Chemical:	NITRATE (AS NO3)	Report units:	MG/L
Dir:	2.		
Sample date:	21-MAR-12	Finding:	47.
Chemical:	NITRATE (AS NO3)	Report units:	MG/L
Dir:	2.		
Sample date:	22-FEB-12	Finding:	46.
Chemical:	NITRATE (AS NO3)	Report units:	MG/L
Dir:	2.		
Sample date:	24-JAN-12	Finding:	49.
Chemical:	NITRATE (AS NO3)	Report units:	MG/L
Dir:	2.		

N88
SE
1/2 - 1 Mile
Higher

CA WELLS CADDW0000022819

Well ID:	4300861-001	Well Type:	MUNICIPAL
Source:	Department of Health Services		
Other Name:	WELL 01 - ABANDONED	GAMA PFAS Testing:	Not Reported
Groundwater Quality Data:	https://gamagroundwater.waterboards.ca.gov/gama/gamamap/public/GamaDataDisplay.asp?dataset=DHS&samp_date=&global_id=&assigned_name=4300861-001&store_num=		
GeoTracker Data:	Not Reported		

89
SE
1/2 - 1 Mile
Higher

CA WELLS CADWR9000034679

State Well #:	07S01E29Q001M	Station ID:	47633
Well Name:	07S01E29Q001	Basin Name:	Santa Clara

GEOCHECK® - PHYSICAL SETTING SOURCE MAP FINDINGS

Well Use:	Observation	Well Type:	Single Well
Well Depth:	154	Well Completion Rpt #:	Not Reported

90
ESE
1/2 - 1 Mile
Higher

CA WELLS CADWR9000034692

State Well #:	07S01E29J007M	Station ID:	47632
Well Name:	07S01E29J007	Basin Name:	Santa Clara
Well Use:	Observation	Well Type:	Single Well
Well Depth:	190	Well Completion Rpt #:	Not Reported

GEOCHECK® - PHYSICAL SETTING SOURCE MAP FINDINGS RADON

AREA RADON INFORMATION

State Database: CA Radon

Radon Test Results

Zipcode	Num Tests	> 4 pCi/L
95125	90	7

Federal EPA Radon Zone for SANTA CLARA County: 2

- Note: Zone 1 indoor average level > 4 pCi/L.
- : Zone 2 indoor average level >= 2 pCi/L and <= 4 pCi/L.
- : Zone 3 indoor average level < 2 pCi/L.

Federal Area Radon Information for Zip Code: 95125

Number of sites tested: 1

Area	Average Activity	% <4 pCi/L	% 4-20 pCi/L	% >20 pCi/L
Living Area - 1st Floor	1.000 pCi/L	100%	0%	0%
Living Area - 2nd Floor	Not Reported	Not Reported	Not Reported	Not Reported
Basement	Not Reported	Not Reported	Not Reported	Not Reported

PHYSICAL SETTING SOURCE RECORDS SEARCHED

TOPOGRAPHIC INFORMATION

USGS 7.5' Digital Elevation Model (DEM)

Source: United States Geologic Survey

EDR acquired the USGS 7.5' Digital Elevation Model in 2002 and updated it in 2006. The 7.5 minute DEM corresponds to the USGS 1:24,000- and 1:25,000-scale topographic quadrangle maps. The DEM provides elevation data with consistent elevation units and projection.

Current USGS 7.5 Minute Topographic Map

Source: U.S. Geological Survey

HYDROLOGIC INFORMATION

Flood Zone Data: This data was obtained from the Federal Emergency Management Agency (FEMA). It depicts 100-year and 500-year flood zones as defined by FEMA. It includes the National Flood Hazard Layer (NFHL) which incorporates Flood Insurance Rate Map (FIRM) data and Q3 data from FEMA in areas not covered by NFHL.

Source: FEMA

Telephone: 877-336-2627

Date of Government Version: 2003, 2015

NWI: National Wetlands Inventory. This data, available in select counties across the country, was obtained by EDR in 2002, 2005 and 2010 from the U.S. Fish and Wildlife Service.

State Wetlands Data: Wetland Inventory

Source: Department of Fish and Wildlife

Telephone: 916-445-0411

HYDROGEOLOGIC INFORMATION

AQUIFLOW^R Information System

Source: EDR proprietary database of groundwater flow information

EDR has developed the AQUIFLOW Information System (AIS) to provide data on the general direction of groundwater flow at specific points. EDR has reviewed reports submitted to regulatory authorities at select sites and has extracted the date of the report, hydrogeologically determined groundwater flow direction and depth to water table information.

GEOLOGIC INFORMATION

Geologic Age and Rock Stratigraphic Unit

Source: P.G. Schruben, R.E. Arndt and W.J. Bawiec, Geology of the Conterminous U.S. at 1:2,500,000 Scale - A digital representation of the 1974 P.B. King and H.M. Beikman Map, USGS Digital Data Series DDS - 11 (1994).

STATSGO: State Soil Geographic Database

Source: Department of Agriculture, Natural Resources Conservation Service (NRCS)

The U.S. Department of Agriculture's (USDA) Natural Resources Conservation Service (NRCS) leads the national Conservation Soil Survey (NCSS) and is responsible for collecting, storing, maintaining and distributing soil survey information for privately owned lands in the United States. A soil map in a soil survey is a representation of soil patterns in a landscape. Soil maps for STATSGO are compiled by generalizing more detailed (SSURGO) soil survey maps.

SSURGO: Soil Survey Geographic Database

Source: Department of Agriculture, Natural Resources Conservation Service (NRCS)

Telephone: 800-672-5559

SSURGO is the most detailed level of mapping done by the Natural Resources Conservation Service, mapping scales generally range from 1:12,000 to 1:63,360. Field mapping methods using national standards are used to construct the soil maps in the Soil Survey Geographic (SSURGO) database. SSURGO digitizing duplicates the original soil survey maps. This level of mapping is designed for use by landowners, townships and county natural resource planning and management.

PHYSICAL SETTING SOURCE RECORDS SEARCHED

LOCAL / REGIONAL WATER AGENCY RECORDS

FEDERAL WATER WELLS

PWS: Public Water Systems

Source: EPA/Office of Drinking Water

Telephone: 202-564-3750

Public Water System data from the Federal Reporting Data System. A PWS is any water system which provides water to at least 25 people for at least 60 days annually. PWSs provide water from wells, rivers and other sources.

PWS ENF: Public Water Systems Violation and Enforcement Data

Source: EPA/Office of Drinking Water

Telephone: 202-564-3750

Violation and Enforcement data for Public Water Systems from the Safe Drinking Water Information System (SDWIS) after August 1995. Prior to August 1995, the data came from the Federal Reporting Data System (FRDS).

USGS Water Wells: USGS National Water Inventory System (NWIS)

This database contains descriptive information on sites where the USGS collects or has collected data on surface water and/or groundwater. The groundwater data includes information on wells, springs, and other sources of groundwater.

OTHER STATE DATABASE INFORMATION

Groundwater Ambient Monitoring & Assessment Program

State Water Resources Control Board

Telephone: 916-341-5577

The GAMA Program is California's comprehensive groundwater quality monitoring program. GAMA collects data by testing the untreated, raw water in different types of wells for naturally-occurring and man-made chemicals. The GAMA data includes Domestic, Monitoring and Municipal well types from the following sources, Department of Water Resources, Department of Health Services, EDF, Agricultural Lands, Lawrence Livermore National Laboratory, Department of Pesticide Regulation, United States Geological Survey, Groundwater Ambient Monitoring and Assessment Program and Local Groundwater Projects.

Water Well Database

Source: Department of Water Resources

Telephone: 916-651-9648

California Drinking Water Quality Database

Source: Department of Public Health

Telephone: 916-324-2319

The database includes all drinking water compliance and special studies monitoring for the state of California since 1984. It consists of over 3,200,000 individual analyses along with well and water system information.

California Oil and Gas Well Locations

Source: Dept of Conservation, Geologic Energy Management Division

Telephone: 916-323-1779

Oil and Gas well locations in the state.

California Earthquake Fault Lines

Source: California Division of Mines and Geology

The fault lines displayed on EDR's Topographic map are digitized quaternary fault lines prepared in 1975 by the United State Geological Survey. Additional information (also from 1975) regarding activity at specific fault lines comes from California's Preliminary Fault Activity Map prepared by the California Division of Mines and Geology.

RADON

State Database: CA Radon

Source: Department of Public Health

Telephone: 916-210-8558

Radon Database for California

PHYSICAL SETTING SOURCE RECORDS SEARCHED

Area Radon Information

Source: USGS

Telephone: 703-356-4020

The National Radon Database has been developed by the U.S. Environmental Protection Agency (USEPA) and is a compilation of the EPA/State Residential Radon Survey and the National Residential Radon Survey. The study covers the years 1986 - 1992. Where necessary data has been supplemented by information collected at private sources such as universities and research institutions.

EPA Radon Zones

Source: EPA

Telephone: 703-356-4020

Sections 307 & 309 of IRAA directed EPA to list and identify areas of U.S. with the potential for elevated indoor radon levels.

OTHER

Airport Landing Facilities: Private and public use landing facilities

Source: Federal Aviation Administration, 800-457-6656

Epicenters: World earthquake epicenters, Richter 5 or greater

Source: Department of Commerce, National Oceanic and Atmospheric Administration

California Earthquake Fault Lines: The fault lines displayed on EDR's Topographic map are digitized quaternary fault lines, prepared in 1975 by the United State Geological Survey. Additional information (also from 1975) regarding activity at specific fault lines comes from California's Preliminary Fault Activity Map prepared by the California Division of Mines and Geology.

STREET AND ADDRESS INFORMATION

© 2015 TomTom North America, Inc. All rights reserved. This material is proprietary and the subject of copyright protection and other intellectual property rights owned by or licensed to Tele Atlas North America, Inc. The use of this material is subject to the terms of a license agreement. You will be held liable for any unauthorized copying or disclosure of this material.

APPENDIX D

HISTORICAL SOURCES



443910

1655 Lincoln Avenue

San Jose, CA 95125

Inquiry Number: 6587107.5

July 21, 2021

The EDR Aerial Photo Decade Package



6 Armstrong Road, 4th floor
Shelton, CT 06484
Toll Free: 800.352.0050
www.edrnet.com

EDR Aerial Photo Decade Package

07/21/21

Site Name:

443910
1655 Lincoln Avenue
San Jose, CA 95125
EDR Inquiry # 6587107.5

Client Name:

AEI Consultants
2500 Camino Diablo
Walnut Creek, CA 94597
Contact: Lisa Corso



Environmental Data Resources, Inc. (EDR) Aerial Photo Decade Package is a screening tool designed to assist environmental professionals in evaluating potential liability on a target property resulting from past activities. EDR's professional researchers provide digitally reproduced historical aerial photographs, and when available, provide one photo per decade.

Search Results:

<u>Year</u>	<u>Scale</u>	<u>Details</u>	<u>Source</u>
2016	1"=500'	Flight Year: 2016	USDA/NAIP
2012	1"=500'	Flight Year: 2012	USDA/NAIP
2009	1"=500'	Flight Year: 2009	USDA/NAIP
1998	1"=500'	Flight Date: August 27, 1998	USDA
1993	1"=500'	Acquisition Date: June 14, 1993	USGS/DOQQ
1982	1"=500'	Flight Date: July 05, 1982	USDA
1974	1"=500'	Flight Date: July 12, 1974	USGS
1968	1"=500'	Flight Date: June 14, 1968	USGS
1963	1"=500'	Flight Date: June 23, 1963	EDR Proprietary Aerial Viewpoint
1956	1"=500'	Flight Date: June 09, 1956	USDA
1950	1"=500'	Flight Date: April 01, 1950	USDA
1948	1"=500'	Flight Date: September 26, 1948	USDA
1939	1"=500'	Flight Date: July 31, 1939	USDA

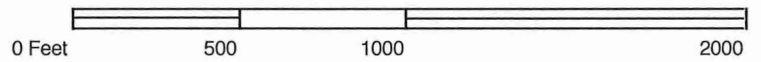
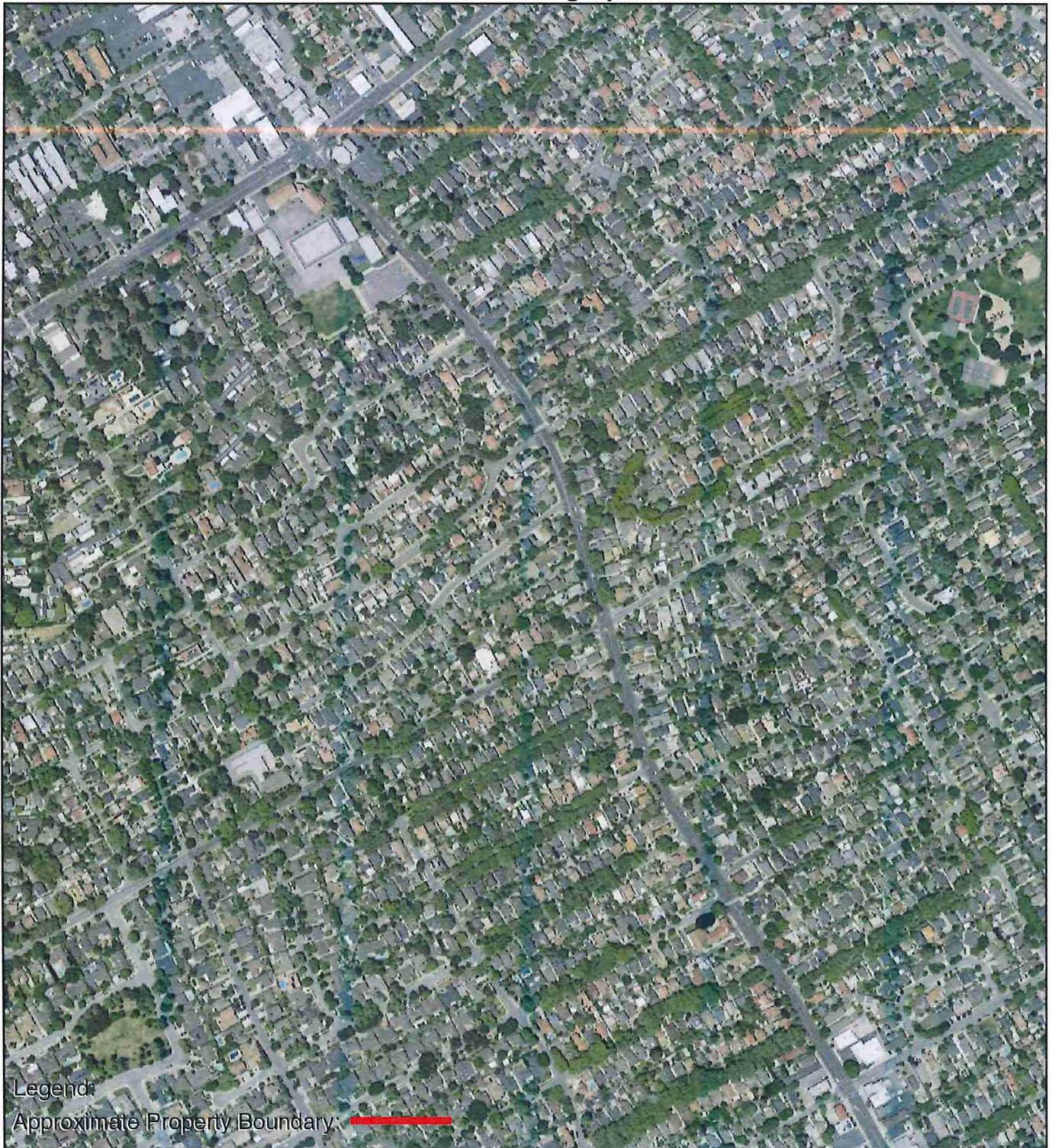
When delivered electronically by EDR, the aerial photo images included with this report are for ONE TIME USE ONLY. Further reproduction of these aerial photo images is prohibited without permission from EDR. For more information contact your EDR Account Executive.



Disclaimer - Copyright and Trademark Notice


This Report contains certain information obtained from a variety of public and other sources reasonably available to Environmental Data Resources, Inc. It cannot be concluded from this Report that coverage information for the target and surrounding properties does not exist from other sources. NO WARRANTY EXPRESSED OR IMPLIED, IS MADE WHATSOEVER IN CONNECTION WITH THIS REPORT. ENVIRONMENTAL DATA RESOURCES, INC. SPECIFICALLY DISCLAIMS THE MAKING OF ANY SUCH WARRANTIES, INCLUDING WITHOUT LIMITATION, MERCHANTABILITY OR FITNESS FOR A PARTICULAR USE OR PURPOSE. ALL RISK IS ASSUMED BY THE USER. IN NO EVENT SHALL ENVIRONMENTAL DATA RESOURCES, INC. BE LIABLE TO ANYONE, WHETHER ARISING OUT OF ERRORS OR OMISSIONS, NEGLIGENCE, ACCIDENT OR ANY OTHER CAUSE, FOR ANY LOSS OF DAMAGE, INCLUDING, WITHOUT LIMITATION, SPECIAL, INCIDENTAL, CONSEQUENTIAL, OR EXEMPLARY DAMAGES. ANY LIABILITY ON THE PART OF ENVIRONMENTAL DATA RESOURCES, INC. IS STRICTLY LIMITED TO A REFUND OF THE AMOUNT PAID FOR THIS REPORT. Purchaser accepts this Report "AS IS". Any analyses, estimates, ratings, environmental risk levels or risk codes provided in this Report are provided for illustrative purposes only, and are not intended to provide, nor should they be interpreted as providing any facts regarding, or prediction or forecast of, any environmental risk for any property. Only a Phase I Environmental Site Assessment performed by an environmental professional can provide information regarding the environmental risk for any property. Additionally, the information provided in this Report is not to be construed as legal advice.

Copyright 2021 by Environmental Data Resources, Inc. All rights reserved. Reproduction in any media or format, in whole or in part, of any report or map of Environmental Data Resources, Inc., or its affiliates, is prohibited without prior written permission.

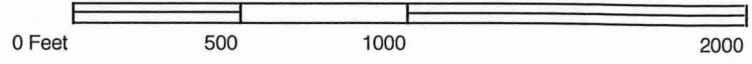
EDR and its logos (including Sanborn and Sanborn Map) are trademarks of Environmental Data Resources, Inc. or its affiliates. All other trademarks used herein are the property of their respective owners.






	<p>AERIAL PHOTOGRAPH - 2016</p> <p>1655 Lincoln Avenue, San Jose, CA 95125</p> <p>Project Number: 443910</p>	
---	---	---



Legend:
Approximate Property Boundary: 

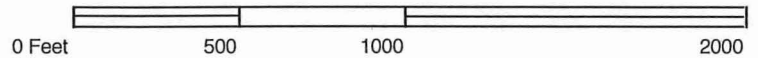


	<p>AERIAL PHOTOGRAPH - 2012</p> <p>1655 Lincoln Avenue, San Jose, CA 95125</p> <p>Project Number: 443910</p>	
---	---	---



Legend:

Approximate Property Boundary: 




AERIAL PHOTOGRAPH - 2009

1655 Lincoln Avenue, San Jose, CA 95125

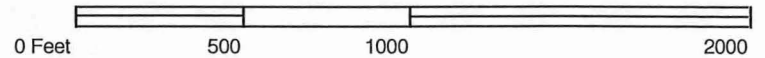
Project Number: 443910





Legend:

Approximate Property Boundary: 




AERIAL PHOTOGRAPH - 1998

1655 Lincoln Avenue, San Jose, CA 95125

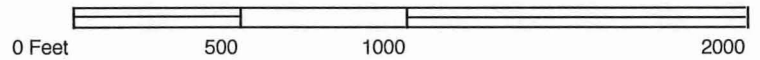
Project Number: 443910





Legend:

Approximate Property Boundary: 



AERIAL PHOTOGRAPH - 1993

1655 Lincoln Avenue, San Jose, CA 95125

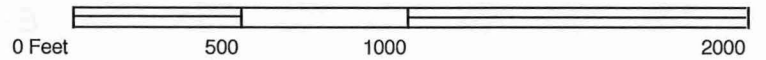
Project Number: 443910








Legend:

Approximate Property Boundary: 

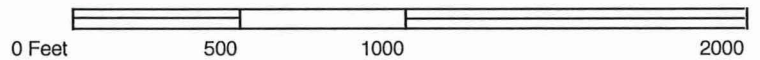


	<p>AERIAL PHOTOGRAPH - 1982</p> <p>1655 Lincoln Avenue, San Jose, CA 95125</p> <p>Project Number: 443910</p>	
---	---	---



Legend:

Approximate Property Boundary: 






AERIAL PHOTOGRAPH - 1974

1655 Lincoln Avenue, San Jose, CA 95125

Project Number: 443910



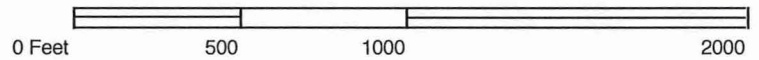


	<p>AERIAL PHOTOGRAPH - 1968</p> <p>1655 Lincoln Avenue, San Jose, CA 95125</p> <p>Project Number: 443910</p>	
---	---	---



Legend:

Approximate Property Boundary 




AERIAL PHOTOGRAPH - 1963

1655 Lincoln Avenue, San Jose, CA 95125

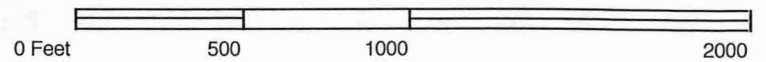
Project Number: 443910





Legend:

Approximate Property Boundary: 




AERIAL PHOTOGRAPH - 1956

1655 Lincoln Avenue, San Jose, CA 95125

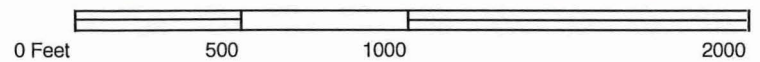
Project Number: 443910





Legend:

Approximate Property Boundary: 




AERIAL PHOTOGRAPH - 1950

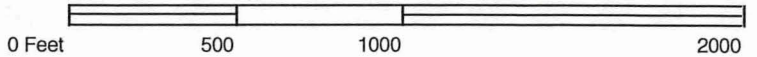
1655 Lincoln Avenue, San Jose, CA 95125

Project Number: 443910





Legend:
Approximate Property Boundary: 

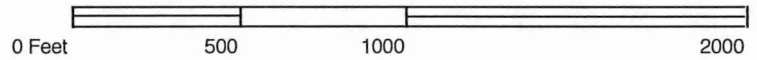


AERIAL PHOTOGRAPH - 1948

1655 Lincoln Avenue, San Jose, CA 95125

Project Number: 443910





AERIAL PHOTOGRAPH - 1939

1655 Lincoln Avenue, San Jose, CA 95125

Project Number: 443910





443910

1655 Lincoln Avenue

San Jose, CA 95125

Inquiry Number: 6587107.3

July 22, 2021

Certified Sanborn® Map Report



6 Armstrong Road, 4th floor
Shelton, CT 06484
Toll Free: 800.352.0050
www.edrnet.com

Certified Sanborn® Map Report

07/22/21

Site Name:

443910
1655 Lincoln Avenue
San Jose, CA 95125
EDR Inquiry # 6587107.3

Client Name:

AEI Consultants
2500 Camino Diablo
Walnut Creek, CA 94597
Contact: Lisa Corso



The Sanborn Library has been searched by EDR and maps covering the target property location as provided by AEI Consultants were identified for the years listed below. The Sanborn Library is the largest, most complete collection of fire insurance maps. The collection includes maps from Sanborn, Bromley, Perris & Browne, Hopkins, Barlow, and others. Only Environmental Data Resources Inc. (EDR) is authorized to grant rights for commercial reproduction of maps by the Sanborn Library LLC, the copyright holder for the collection. Results can be authenticated by visiting www.edrnet.com/sanborn.

The Sanborn Library is continually enhanced with newly identified map archives. This report accesses all maps in the collection as of the day this report was generated.

Certified Sanborn Results:

Certification # 4D7D-4DF4-8157
PO # 267751
Project 443910

Maps Provided:

1966
1961
1950



Sanborn® Library search results

Certification #: 4D7D-4DF4-8157

The Sanborn Library includes more than 1.2 million fire insurance maps from Sanborn, Bromley, Perris & Browne, Hopkins, Barlow and others which track historical property usage in approximately 12,000 American cities and towns. Collections searched:

- Library of Congress
- University Publications of America
- EDR Private Collection

The Sanborn Library LLC Since 1866™

Limited Permission To Make Copies

AEI Consultants (the client) is permitted to make up to FIVE photocopies of this Sanborn Map transmittal and each fire insurance map accompanying this report solely for the limited use of its customer. No one other than the client is authorized to make copies. Upon request made directly to an EDR Account Executive, the client may be permitted to make a limited number of additional photocopies. This permission is conditioned upon compliance by the client, its customer and their agents with EDR's copyright policy; a copy of which is available upon request.

Disclaimer - Copyright and Trademark Notice

This Report contains certain information obtained from a variety of public and other sources reasonably available to Environmental Data Resources, Inc. It cannot be concluded from this Report that coverage information for the target and surrounding properties does not exist from other sources. NO WARRANTY EXPRESSED OR IMPLIED, IS MADE WHATSOEVER IN CONNECTION WITH THIS REPORT. ENVIRONMENTAL DATA RESOURCES, INC. SPECIFICALLY DISCLAIMS THE MAKING OF ANY SUCH WARRANTIES, INCLUDING WITHOUT LIMITATION, MERCHANTABILITY OR FITNESS FOR A PARTICULAR USE OR PURPOSE. ALL RISK IS ASSUMED BY THE USER. IN NO EVENT SHALL ENVIRONMENTAL DATA RESOURCES, INC. BE LIABLE TO ANYONE, WHETHER ARISING OUT OF ERRORS OR OMISSIONS, NEGLIGENCE, ACCIDENT OR ANY OTHER CAUSE, FOR ANY LOSS OF DAMAGE, INCLUDING, WITHOUT LIMITATION, SPECIAL, INCIDENTAL, CONSEQUENTIAL, OR EXEMPLARY DAMAGES. ANY LIABILITY ON THE PART OF ENVIRONMENTAL DATA RESOURCES, INC. IS STRICTLY LIMITED TO A REFUND OF THE AMOUNT PAID FOR THIS REPORT. Purchaser accepts this Report "AS IS". Any analyses, estimates, ratings, environmental risk levels or risk codes provided in this Report are provided for illustrative purposes only, and are not intended to provide, nor should they be interpreted as providing any facts regarding, or prediction or forecast of, any environmental risk for any property. Only a Phase I Environmental Site Assessment performed by an environmental professional can provide information regarding the environmental risk for any property. Additionally, the information provided in this Report is not to be construed as legal advice. Copyright 2021 by Environmental Data Resources, Inc. All rights reserved. Reproduction in any media or format, in whole or in part, of any report or map of Environmental Data Resources, Inc., or its affiliates, is prohibited without prior written permission.


EDR and its logos (including Sanborn and Sanborn Map) are trademarks of Environmental Data Resources, Inc. or its affiliates. All other trademarks used herein are the property of their respective owners.

Sanborn Sheet Key


This Certified Sanborn Map Report is based upon the following Sanborn Fire Insurance map sheets.



1966 Source Sheets




Volume 3, Sheet 234
1966




Volume 3, Sheet 235
1966

1961 Source Sheets




Volume 3, Sheet 234
1961




Volume 3, Sheet 235
1961

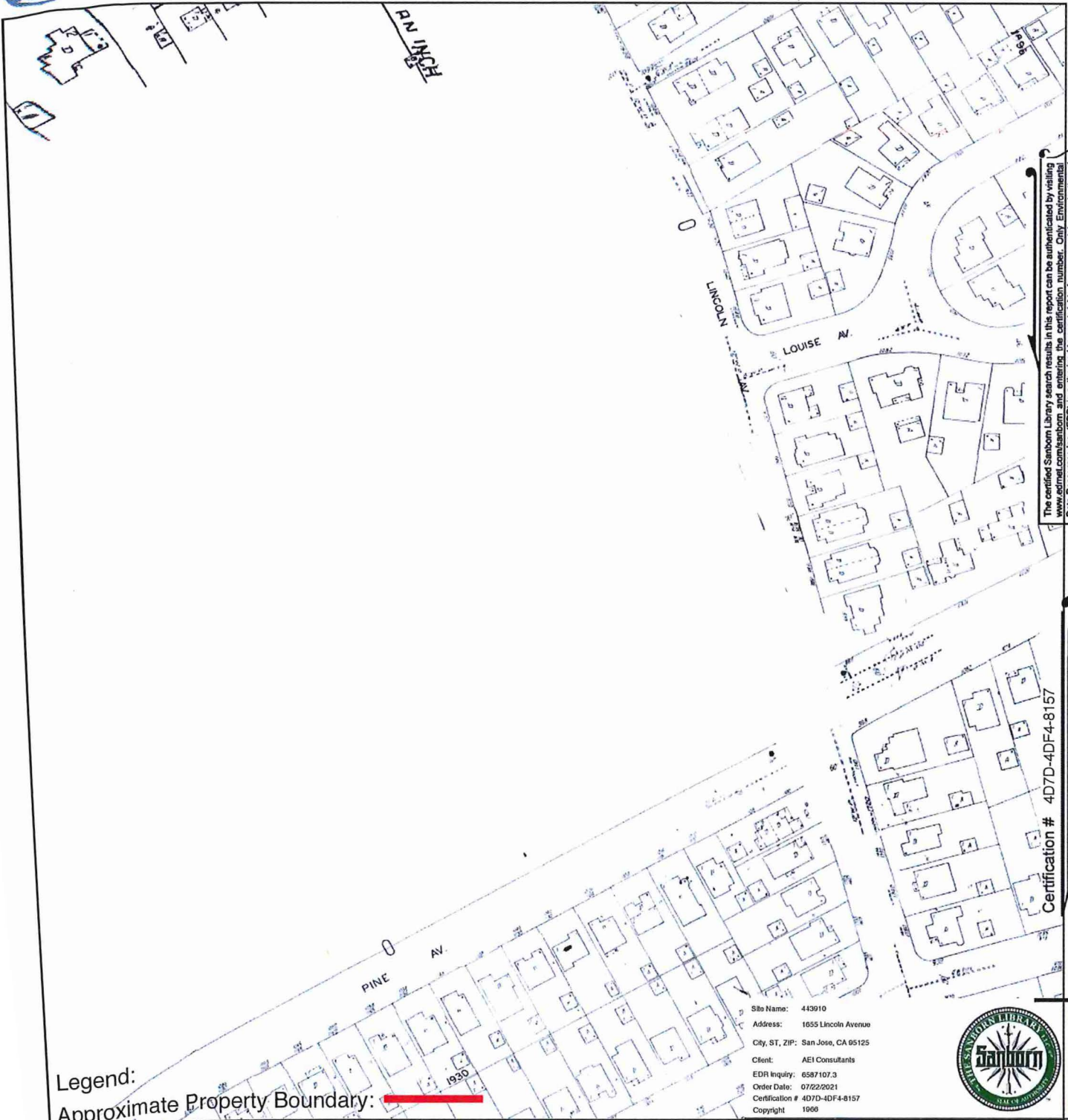
1950 Source Sheets



Volume 2, Sheet 234
1950



Volume 2, Sheet 235
1950

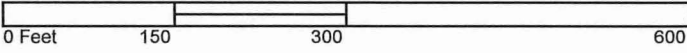



The certified Sanborn Library search results in this report can be authenticated by visiting www.sanborn.com and entering the certification number. Only Environmental Lic. (E Lic.) is required to grant rights for commercial reproduction of maps by The Sanborn Library LLC, the copyright holder for the collection.

Certification # 4D7D-4DF4-8157

Legend:
Approximate Property Boundary: —

Site Name: 443910
 Address: 1655 Lincoln Avenue
 City, ST, ZIP: San Jose, CA 95125
 Client: AEI Consultants
 EDR Inquiry: 6587107.3
 Order Date: 07/22/2021
 Certification # 4D7D-4DF4-8157
 Copyright 1966

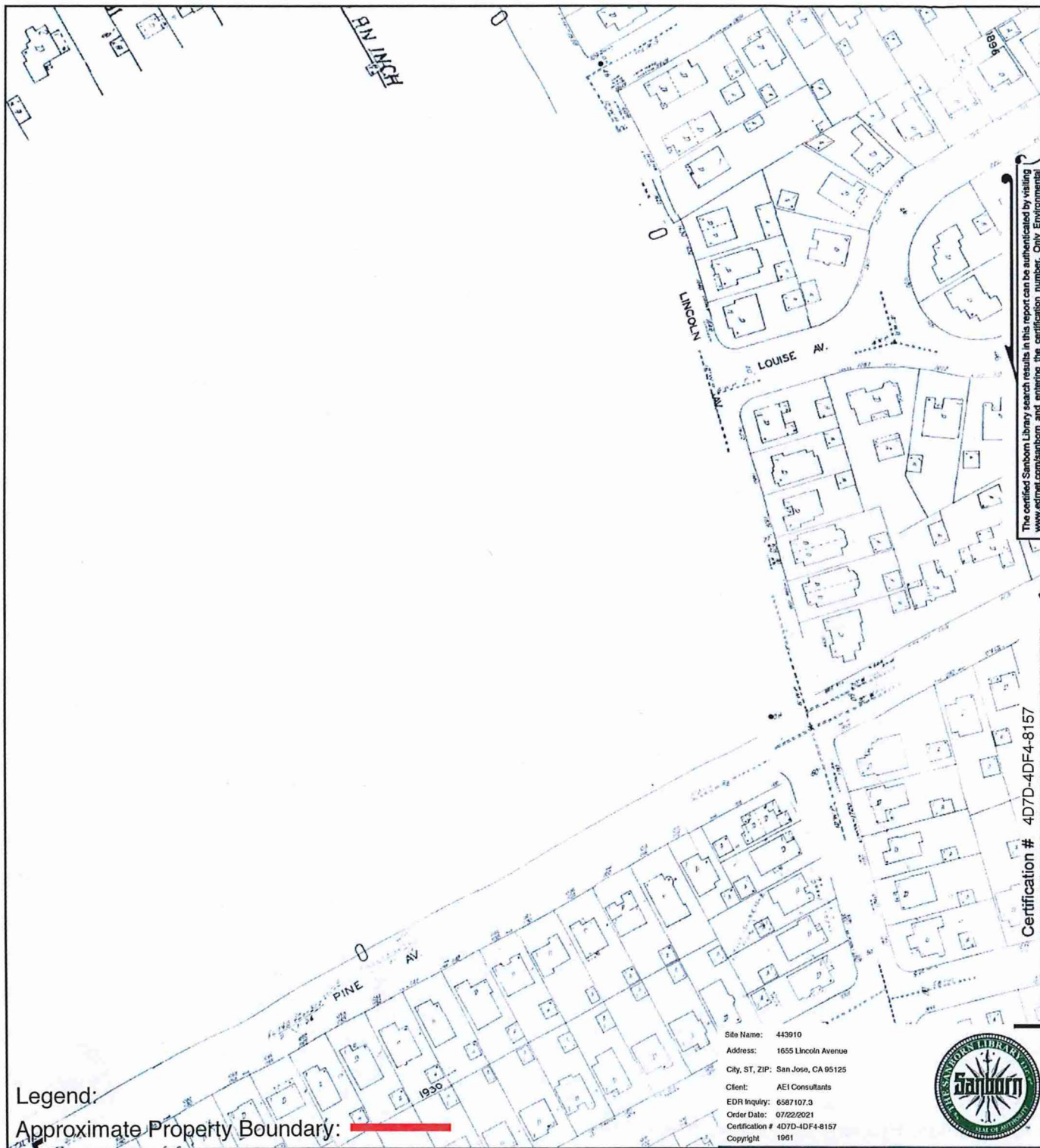


SANBORN MAP - 1966

1655 Lincoln Avenue, San Jose, CA 95125

Project Number: 443910





The certified Sanborn Library search results in this report can be authenticated by visiting www.edrmet.com/sanborn and entering the certification number. Only Environmental Data Resources Inc. (EDR) is authorized to grant rights for commercial reproduction of maps by The Sanborn Library LLC, the copyright holder for the collection.

Certification # 4D7D-4DF4-8157

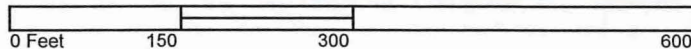
Legend:

Approximate Property Boundary:

Site Name: 443910
 Address: 1655 Lincoln Avenue
 City, ST, ZIP: San Jose, CA 95125
 Client: AEI Consultants
 EDR Inquiry: 6587107.3
 Order Date: 07/22/2021
 Certification # 4D7D-4DF4-8157
 Copyright 1961



Volume 3, Sheet 235
 Volume 3, Sheet 234



SANBORN MAP - 1961

1655 Lincoln Avenue, San Jose, CA 95125

Project Number: 443910



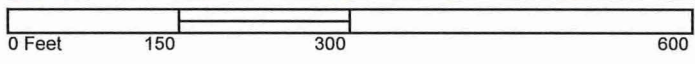
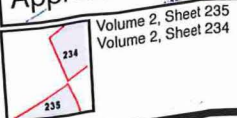


The certified Sanborn Library search results in this report can be authenticated by visiting www.edrmet.com/sanborn and entering the certification number. Only Environmental Data Resources Inc. (EDR) is authorized to grant rights for commercial reproduction of maps by The Sanborn Library LLC, the copyright holder for the collection.

Certification # 4D7D-4DF4-8157

Legend:
Approximate Property Boundary: 1950

Site Name: 443910
 Address: 1655 Lincoln Avenue
 City, ST, ZIP: San Jose, CA 95125
 Client: AEI Consultants
 EDR Inquiry: 6587107.3
 Order Date: 07/22/2021
 Certification # 4D7D-4DF4-8157
 Copyright: 1950



SANBORN MAP - 1950

1655 Lincoln Avenue, San Jose, CA 95125

Project Number: 443910



443910

1655 Lincoln Avenue
San Jose, CA 95125

Inquiry Number: 6587107.6

July 22, 2021

The EDR-City Directory Abstract



6 Armstrong Road
Shelton, CT 06484
800.352.0050
www.edrnet.com

TABLE OF CONTENTS

SECTION

Executive Summary

Findings

City Directory Images

Thank you for your business.
Please contact EDR at 1-800-352-0050
with any questions or comments.

Disclaimer - Copyright and Trademark Notice

This Report contains certain information obtained from a variety of public and other sources reasonably available to Environmental Data Resources, Inc. It cannot be concluded from this Report that coverage information for the target and surrounding properties does not exist from other sources. **NO WARRANTY EXPRESSED OR IMPLIED, IS MADE WHATSOEVER IN CONNECTION WITH THIS REPORT. ENVIRONMENTAL DATA RESOURCES, INC. SPECIFICALLY DISCLAIMS THE MAKING OF ANY SUCH WARRANTIES, INCLUDING WITHOUT LIMITATION, MERCHANTABILITY OR FITNESS FOR A PARTICULAR USE OR PURPOSE. ALL RISK IS ASSUMED BY THE USER. IN NO EVENT SHALL ENVIRONMENTAL DATA RESOURCES, INC. BE LIABLE TO ANYONE, WHETHER ARISING OUT OF ERRORS OR OMISSIONS, NEGLIGENCE, ACCIDENT OR ANY OTHER CAUSE, FOR ANY LOSS OR DAMAGE, INCLUDING, WITHOUT LIMITATION, SPECIAL, INCIDENTAL, CONSEQUENTIAL, OR EXEMPLARY DAMAGES. ANY LIABILITY ON THE PART OF ENVIRONMENTAL DATA RESOURCES, INC. IS STRICTLY LIMITED TO A REFUND OF THE AMOUNT PAID FOR THIS REPORT.** Purchaser accepts this Report "AS IS". Any analyses, estimates, ratings, environmental risk levels or risk codes provided in this Report are provided for illustrative purposes only, and are not intended to provide, nor should they be interpreted as providing any facts regarding, or prediction or forecast of, any environmental risk for any property. Only a Phase I Environmental Site Assessment performed by an environmental professional can provide information regarding the environmental risk for any property. Additionally, the information provided in this Report is not to be construed as legal advice.

Copyright 2020 by Environmental Data Resources, Inc. All rights reserved. Reproduction in any media or format, in whole or in part, of any report or map of Environmental Data Resources, Inc. or its affiliates is prohibited without prior written permission.

EDR and its logos (including Sanborn and Sanborn Map) are trademarks of Environmental Data Resources, Inc. or its affiliates. All other trademarks used herein are the property of their respective owners.

EXECUTIVE SUMMARY

DESCRIPTION

Environmental Data Resources, Inc.'s (EDR) City Directory Abstract is a screening tool designed to assist environmental professionals in evaluating potential liability on a target property resulting from past activities. EDR's City Directory Abstract includes a search and abstract of available city directory data. For each address, the directory lists the name of the corresponding occupant at five year intervals.

Business directories including city, cross reference and telephone directories were reviewed, if available, at approximately five year intervals for the years spanning 1922 through 2017. This report compiles information gathered in this review by geocoding the latitude and longitude of properties identified and gathering information about properties within 660 feet of the target property.

A summary of the information obtained is provided in the text of this report.

RECORD SOURCES

EDR's Digital Archive combines historical directory listings from sources such as Cole Information and Dun & Bradstreet. These standard sources of property information complement and enhance each other to provide a more comprehensive report.

EDR is licensed to reproduce certain City Directory works by the copyright holders of those works. The purchaser of this EDR City Directory Report may include it in report(s) delivered to a customer. Reproduction of City Directories without permission of the publisher or licensed vendor may be a violation of copyright.



RESEARCH SUMMARY

The following research sources were consulted in the preparation of this report. An "X" indicates where information was identified in the source and provided in this report.

<u>Year</u>	<u>Source</u>	<u>IP</u>	<u>Adjoining</u>	<u>Text Abstract</u>	<u>Source Image</u>
2017	Cole Information Services	X	X	X	-
2014	Cole Information Services	X	X	X	-
2009	Cole Information Services	X	X	X	-
2006	Haines Company, Inc.	-	X	X	-
2004	Cole Information Services	X	X	X	-
2001	Haines Company, Inc.	-	X	X	-
2000	Haines & Company	-	X	X	-
	Haines & Company	X	X	X	-
1999	Cole Information Services	X	X	X	-
1996	Pacific Bell	-	X	X	-

EXECUTIVE SUMMARY

<u>Year</u>	<u>Source</u>	<u>IP</u>	<u>Adjoining</u>	<u>Text Abstract</u>	<u>Source Image</u>
1996	Pacific Bell	X	X	X	-
1994	Cole Information Services	X	X	X	-
1991	PACIFIC BELL WHITE PAGES	-	X	X	-
1986	Pacific Bell	-	X	X	-
1985	Pacific Bell	-	X	X	-
1982	Pacific Telephone	-	X	X	-
1980	Pacific Telephone	-	X	X	-
1978	R. L. Polk & Co.	-	-	-	-
1975	Pacific Telephone	-	X	X	-
	Pacific Telephone	X	X	X	-
1974	R. L. Polk Co.	-	-	-	-
1970	R. L. Polk & Co.	-	X	X	-
	R. L. Polk & Co.	X	X	X	-
1968	R. L. Polk Co.	-	-	-	-
1966	R. L. Polk & Co.	-	X	X	-
	R. L. Polk & Co.	X	X	X	-
1965	R. L. Polk Co.	-	-	-	-
1964	R. L. Polk Co.	-	-	-	-
1963	Pacific Telephone	-	X	X	-
	Pacific Telephone	X	X	X	-
1962	R. L. Polk & Co.	-	-	-	-
1960	R. L. Polk Co.	-	X	X	-
	R. L. Polk Co.	X	X	X	-
1957	Pacific Telephone	-	X	X	-
	Pacific Telephone	X	X	X	-
	R. L. Polk Co.	-	X	X	-
	R. L. Polk Co.	X	X	X	-
1955	R. L. Polk Co.	-	X	X	-
	R. L. Polk Co.	X	X	X	-
	R.L. Polk and Co Publishers	-	X	X	-
	R.L. Polk and Co Publishers	X	X	X	-
1950	R. L. Polk & Co.	-	X	X	-
	R. L. Polk & Co.	X	X	X	-
1946	R. L. Polk Co.	-	-	-	-
1945	R. L. Polk Co.	-	X	X	-
	R. L. Polk Co.	X	X	X	-
1942	R.L. Polk	-	-	-	-
1940	R. L. Polk Co.	-	X	X	-

EXECUTIVE SUMMARY

<u>Year</u>	<u>Source</u>	<u>IP</u>	<u>Adjoining</u>	<u>Text Abstract</u>	<u>Source Image</u>
1940	R. L. Polk Co.	X	X	X	-
1936	R. L. Polk Co.	-	-	-	-
1935	R. L. Polk & Co. of California	-	X	X	-
	R. L. Polk & Co. of California	X	X	X	-
1931	R. L. Polk Co.	-	-	-	-
1930	R. L. Polk Co. of California	-	X	X	-
1926	R. L. Polk Co.	-	-	-	-
1925	R. L. Polk Co.	-	-	-	-
1922	R. L. Polk Co.	-	-	-	-

FINDINGS

TARGET PROPERTY INFORMATION

ADDRESS

1655 Lincoln Avenue
San Jose, CA 95125

FINDINGS DETAIL

Target Property research detail.

LINCOLN AVE

1655 LINCOLN AVE

<u>Year</u>	<u>Uses</u>	<u>Source</u>
2017	JUAN HERNANDEZ	Cole Information Services
2014	SPENCER KINDT	Cole Information Services
2009	CONCETTA MAGNANO	Cole Information Services
2004	JUAN HERMOSILLO	Cole Information Services
2000	MAGNANO August	Haines & Company
1999	OCCUPANT UNKNOWN	Cole Information Services
1996	Ripke Robert	Pacific Bell
1994	RIFKE, ROBERT	Cole Information Services
1975	Vacant	Pacific Telephone
1970	No Return	R. L. Polk & Co.
1966	LO BONO ANGELINA MRS	R. L. Polk & Co.
1963	Lo Bono C Miss	Pacific Telephone
1960	Lo Bono Joseph M	R. L. Polk Co.
1957	LO BONO C MISS	Pacific Telephone
	Lo Bono C Miss	R. L. Polk Co.
1955	Lo Bono Jos M	R. L. Polk Co.
1950	Vacant	R. L. Polk & Co.
1945	Gillis E.L Mrs	R. L. Polk Co.
1940	Hoban Katie Mrs	R. L. Polk Co.
1935	Mortensen A M o	R. L. Polk & Co. of California

FINDINGS

ADJOINING PROPERTY DETAIL

The following Adjoining Property addresses were researched for this report. Detailed findings are provided for each address.

ALBERNI AVE

1702 ALBERNI AVE

<u>Year</u>	<u>Uses</u>	<u>Source</u>
2001	SPARKLEVILLANUEVA Maren	Haines Company, Inc.
	MAKE YOUR HOUSE	Haines Company, Inc.
	LUCATERO PaIncia	Haines Company, Inc.
	LUCATERO Js	Haines Company, Inc.

ALBERTA AVE

1721 ALBERTA AVE

<u>Year</u>	<u>Uses</u>	<u>Source</u>
2017	JASON MONMA	Cole Information Services
2014	BRANT HARRADINE	Cole Information Services
2009	BRANT HARRADINE	Cole Information Services
2006	DEVINE Kathleen	Haines Company, Inc.
2004	MICHAEL KNUTSON	Cole Information Services
2000	JOLLY Scott	Haines & Company
	JOLLY Cathy	Haines & Company
1999	BRANT HARRADINE	Cole Information Services
1996	Ellis ET	Pacific Bell
1994	ELLIS, EDNA T	Cole Information Services
1991	Ellis ET	PACIFIC BELL WHITE PAGES
	ELLIS ET	PACIFIC BELL WHITE PAGES
1986	Ellis ET	Pacific Bell
1985	ELLIS ET	Pacific Bell
1975	ELLIS EDNA T	Pacific Telephone
	Ellis Edna T Mrs	Pacific Telephone
1970	Ellis Edna T Mrs	R. L. Polk & Co.
1966	ELLIS EDNA T MRS	R. L. Polk & Co.

FINDINGS

<u>Year</u>	<u>Uses</u>	<u>Source</u>
1960	Ellis Clarence J	R. L. Polk Co.
1955	Ellis Clarence J	R. L. Polk Co.
1950	Ellis C J	R. L. Polk & Co.

1724 ALBERTA AVE

<u>Year</u>	<u>Uses</u>	<u>Source</u>
2017	IMAGINATION AT WORK	Cole Information Services
	THOMAS LAUCK	Cole Information Services
	FLEXXION	Cole Information Services
2014	THOMAS LAUCK	Cole Information Services
2009	IMAGINATION AT WORK	Cole Information Services
	CREATIVE OPS	Cole Information Services
	CATALYST FOR YOUTH INC	Cole Information Services
2006	IMAGINATION AT	Haines Company, Inc.
	HOBBS J E	Haines Company, Inc.
2000	LAUCK DESIGN CENTER	Haines & Company
	HOBBS J E	Haines & Company
1999	LAUCK COMMUNICATIONS	Cole Information Services
1996	Hobbs J E	Pacific Bell
	LAUCK COMMUNICATIONS	Pacific Bell
1994	HOBBS, J E	Cole Information Services
	LAUCK COMMUNICATIONS	Cole Information Services

1731 ALBERTA AVE

<u>Year</u>	<u>Uses</u>	<u>Source</u>
2017	JAMES BROOKS	Cole Information Services
2014	JAMES BROOKS	Cole Information Services
2009	SHAAN PRUDEN	Cole Information Services
2006	PRUDEN Shaan	Haines Company, Inc.
2000	OCAMPO Stephen	Haines & Company
1999	SHAAN PRUDEN	Cole Information Services
	STEPHEN OCAMPO	Cole Information Services
1991	Holm Willam D Hap	PACIFIC BELL WHITE PAGES
	HOLM WILLAM D HAP	PACIFIC BELL WHITE PAGES

FINDINGS

<u>Year</u>	<u>Uses</u>	<u>Source</u>
1986	Him D	Pacific Bell
	Ho Clrnce C	Pacific Bell
1985	HOLM D	Pacific Bell
1980	Halm Wm Hap	Pacific Telephone
	HMim Tony	Pacific Telephone
1975	HOLM WM HAP	Pacific Telephone
	Holm Bill	Pacific Telephone
1970	Alberti Jeanette L	R. L. Polk & Co.
1966	ALBERTI JEANETTE L	R. L. Polk & Co.
1960	Vacant	R. L. Polk Co.
1957	Draper Gwen	R. L. Polk Co.
	DRAPER GWEN	Pacific Telephone
1955	Draper Gwen G Mrs	R. L. Polk Co.
1950	Carlton Fred	R. L. Polk & Co.

1732 ALBERTA AVE

<u>Year</u>	<u>Uses</u>	<u>Source</u>
2017	LISA VANDYCK	Cole Information Services
2014	LISA VANDYCK	Cole Information Services
2009	PAMELA VANDYCK	Cole Information Services
2006	e VANDYCK Pamela	Haines Company, Inc.
2004	PAMELA VANDYCK	Cole Information Services
2000	VANDYCK Pamela	Haines & Company
1999	PAMELA VANDYCK	Cole Information Services
1975	Van Dyck Michi	Pacific Telephone
1970	Van Dyck Michl	R. L. Polk & Co.
1966	VAN DYCK MICHL	R. L. Polk & Co.
1960	Leguillon Fred L	R. L. Polk Co.
1957	Tibbets R H	R. L. Polk Co.
	TIBBETS R H	Pacific Telephone
1955	Tibbets Robt H	R. L. Polk Co.

FINDINGS

1740 ALBERTA AVE

<u>Year</u>	<u>Uses</u>	<u>Source</u>
2017	MAXWELL ROBERTSON	Cole Information Services
2014	KENNETH ROBERTSON	Cole Information Services
2009	KENNETH ROBERTSON	Cole Information Services
2006	ROBERTSON Kenneth	Haines Company, Inc. Haines Company, Inc.
2004	KENNETH ROBERTSON	Cole Information Services
2000	ROBERTSON Kenneth	Haines & Company
1999	KENNETH ROBERTSON	Cole Information Services
1994	BELL, FRANK R	Cole Information Services
1991	CUFFMAN F Bell Frank R Cuffman F BELL FRANK R	PACIFIC BELL WHITE PAGES PACIFIC BELL WHITE PAGES PACIFIC BELL WHITE PAGES PACIFIC BELL WHITE PAGES
1986	Bell Frank R	Pacific Bell
1985	BELL FRANK R	Pacific Bell
1980	Bell Frank R	Pacific Telephone
1975	HAPP ARTHUR W Happ Arth W	Pacific Telephone Pacific Telephone
1970	Happ Arth W	R. L. Polk & Co.
1966	HAPP ARTH W	R. L. Polk & Co.
1963	Happ Arthur W	Pacific Telephone
1960	Happ Arth W	R. L. Polk Co.
1957	Happ Arthur W r HAPP ARTHUR WR	R. L. Polk Co. Pacific Telephone
1955	Hopp Arth W	R. L. Polk Co.

ALBERTA CT

1721 ALBERTA CT

<u>Year</u>	<u>Uses</u>	<u>Source</u>
1957	Ellis Clarence J r ELLIS CLARENCE JR	R. L. Polk Co. Pacific Telephone

FINDINGS

DEAN AV C CY PRESS

1136 DEAN AV C CY PRESS

<u>Year</u>	<u>Uses</u>	<u>Source</u>
1957	Stanley Jack H r	R. L. Polk Co.

DEAN AVE

1106 DEAN AVE

<u>Year</u>	<u>Uses</u>	<u>Source</u>
2014	MARIO FUENTES	Cole Information Services
2006	No Current Listing	Haines Company, Inc.
2000	NO CURRENT LISTING	Haines & Company
1991	AZZARELLO CHARLES G	PACIFIC BELL WHITE PAGES
	Azzarello Charles G	PACIFIC BELL WHITE PAGES
1986	Azzarello Charles G	Pacific Bell
1985	AZZARELLO CHARLES G	Pacific Bell
	AZZARELLO S TRUCK-N-HOE	Pacific Bell
1975	Stern Gertrude Mrs	Pacific Telephone
	STERN HERMAN	Pacific Telephone
1970	Stern Herman	R. L. Polk & Co.
1966	STERN HERMAN	R. L. Polk & Co.
1963	Stern Herman	Pacific Telephone
1960	Stern Herman	R. L. Polk Co.
1957	Peck Steven Dr	R. L. Polk Co.
	PECK STEVEN DR	Pacific Telephone
1955	Huckaby Lee B	R. L. Polk Co.

1108 DEAN AVE

<u>Year</u>	<u>Uses</u>	<u>Source</u>
2014	OCCUPANT UNKNOWN	Cole Information Services
	MARIO ZELAYA	Cole Information Services
2009	OCCUPANT UNKNOWN	Cole Information Services
2006	e AZZARELLO Igna Hus	Haines Company, Inc.
2004	JOHN JACOBS	Cole Information Services

FINDINGS

<u>Year</u>	<u>Uses</u>	<u>Source</u>
2004	TERRY GILES	Cole Information Services
2000	AZZARELLO Ignatius	Haines & Company
1986	Morrow Paul A	Pacific Bell
1980	Lazetara Ernest John J r	Pacific Telephone
1975	Vacant	Pacific Telephone
1970	Reynolds Charles A	R. L. Polk & Co.
1966	MONROE CHARLES W	R. L. Polk & Co.
1963	Hoosier Chas	Pacific Telephone
1960	Threewit Harold J	R. L. Polk Co.
1955	Edwards B L	R. L. Polk Co.

1109 DEAN AVE

<u>Year</u>	<u>Uses</u>	<u>Source</u>
2017	JEFF WINTER	Cole Information Services
2014	JEFF WINTER	Cole Information Services
2009	WINTER SORAYA INTERIOR DESIGN	Cole Information Services
	OCCUPANT UNKNOWN	Cole Information Services
2006	WINTERJeff	Haines Company, Inc.
2004	JEFF WINTER	Cole Information Services
2000	WINTER Jeff	Haines & Company
1985	ARUTA PAINTING	Pacific Bell
1980	Heffelfinger Harold	Pacific Telephone
1975	HEFFELFINGER HAROLD	Pacific Telephone
	Heffelfinger Harold R	Pacific Telephone
1970	Heffelfinger Harold R	R. L. Polk & Co.
1966	PENNER ANNE MUSIC TCHR	R. L. Polk & Co.
1963	Penner Anne	Pacific Telephone
1960	Johnson Walter C	R. L. Polk Co.
1957	Ko t TW	R. L. Polk Co.
1955	Kout Theo W	R. L. Polk Co.
1950	Barker FM	R. L. Polk & Co.
1945	Roland S L Mrs	R. L. Polk Co.
1940	Roland F H	R. L. Polk Co.

FINDINGS

1114 DEAN AVE

<u>Year</u>	<u>Uses</u>	<u>Source</u>
2017	BRYAN DUDLEY	Cole Information Services
2014	OCCUPANT UNKNOWN	Cole Information Services
2009	ANGELIA GRANT	Cole Information Services
2006	KRes MAN Frederick	Haines Company, Inc.
	GRANTA	Haines Company, Inc.
2004	SUZANNE SIKORA	Cole Information Services
	FREDERICK KRESSMAN	Cole Information Services
2000	KRESSMAN Frederick	Haines & Company
1999	OCCUPANT UNKNOWN	Cole Information Services
	ANGELIA GRANT	Cole Information Services
1980	Holtzer Stanley	Pacific Telephone
1975	SHERMAN ESMERALDA	Pacific Telephone
	Sherman How ard	Pacific Telephone
1970	Pizzo Jacob J	R. L. Polk & Co.
1966	ROBLES MILDRED MRS	R. L. Polk & Co.
1963	Adams Rosa	Pacific Telephone
1960	Vacant	R. L. Polk Co.
1957	Gwinn F H	R. L. Polk Co.
1955	Gwinn Frank H	R. L. Polk Co.
1950	Gwinn F H	R. L. Polk & Co.
	1/2 Miller Stanley	R. L. Polk & Co.
1945	Gwinn F H	R. L. Polk Co.
	1/2 Bolander J A	R. L. Polk Co.
1940	Gw in F H	R. L. Polk Co.

1115 DEAN AVE

<u>Year</u>	<u>Uses</u>	<u>Source</u>
2014	OCCUPANT UNKNOWN	Cole Information Services
2009	OCCUPANT UNKNOWN	Cole Information Services
2006	WEIDNERJ	Haines Company, Inc.
2000	WEIDNER J	Haines & Company
1975	MCCANN RICHARD C	Pacific Telephone

FINDINGS

<u>Year</u>	<u>Uses</u>	<u>Source</u>
1975	Mc Cann Rich D	Pacific Telephone
1970	Me Cann Rich D	R. L. Polk & Co.
1966	MC CANN RICH D	R. L. Polk & Co.
1960	Torrey Ray A	R. L. Polk Co.
1957	Torrey Ray r	R. L. Polk Co.
1955	Torrey Ray A	R. L. Polk Co.
1950	Torrey Ray	R. L. Polk & Co.
1945	Glynn F J	R. L. Polk Co.
1940	Glynn F J	R. L. Polk Co.

1116 DEAN AVE

<u>Year</u>	<u>Uses</u>	<u>Source</u>
2017	LOGAN MARTINEZ	Cole Information Services
2014	LOGAN MARTINEZ	Cole Information Services
2009	DANIEL SHAHIN	Cole Information Services
2006	SHAHIN Daniel	Haines Company, Inc.
2004	OCCUPANT UNKNOWN	Cole Information Services
2000	NO CURRENT LISTING	Haines & Company
1999	DANIEL SHAHIN	Cole Information Services
	OCCUPANT UNKNOWN	Cole Information Services
1991	Gurley Jim	PACIFIC BELL WHITE PAGES
	GURLEY JIM	PACIFIC BELL WHITE PAGES
1986	Gurley Jim	Pacific Bell
1985	GURLEY JIM	Pacific Bell
1975	Corvello John N Jr	Pacific Telephone
1970	Stratton Ron R	R. L. Polk & Co.
1960	Eddy Jas	R. L. Polk Co.
1957	Wagner Herman A	R. L. Polk Co.
1955	Vacant	R. L. Polk Co.

1120 DEAN AVE

<u>Year</u>	<u>Uses</u>	<u>Source</u>
2014	AARON VALENTI	Cole Information Services
2009	ARRON VALENTI	Cole Information Services

FINDINGS

<u>Year</u>	<u>Uses</u>	<u>Source</u>
2006	a LEMAHIEU Edward	Haines Company, Inc.
2004	JOHN TROUP	Cole Information Services
	ROZA DELA	Cole Information Services
2000	BRONNER Mary	Haines & Company
1999	ARRON VALENTI	Cole Information Services
1996	Sirota H	Pacific Bell
1975	Mestice Mary M Mrs	Pacific Telephone
	MESTICE P	Pacific Telephone
1970	Mestice Mary Mrs	R. L. Polk & Co.
1966	MESTICE MARY MRS	R. L. Polk & Co.
1963	Walbridge L E Wally	Pacific Telephone
1960	Salta Robt E	R. L. Polk Co.
1957	Morrow Chas	R. L. Polk Co.
1955	Mc Kinney Verlon D	R. L. Polk Co.
1950	Thompson Alice Mrs	R. L. Polk & Co.
1945	Hoernicke Augusta Mrs	R. L. Polk Co.
1940	Hoernicke Saml Rev	R. L. Polk Co.

1121 DEAN AVE

<u>Year</u>	<u>Uses</u>	<u>Source</u>
2017	JAMES CAPURSO	Cole Information Services
2014	JAMES CAPURSO	Cole Information Services
2009	ANTHONY CURCI	Cole Information Services
2006	CURCI Anthony	Haines Company, Inc.
2004	LEIGH BURKS	Cole Information Services
2000	CURCI Anthony	Haines & Company
1999	MARLYS CAPURSO	Cole Information Services
	ANTHONY CURCI	Cole Information Services
1986	Curci John	Pacific Bell
1985	CURCI JOHN	Pacific Bell
1980	Curci Anthony	Pacific Telephone
1975	Curdi Anthony S	Pacific Telephone
1970	Boie Wm E	R. L. Polk & Co.

FINDINGS

<u>Year</u>	<u>Uses</u>	<u>Source</u>
1966	BIRGE WM	R. L. Polk & Co.
1963	Woffington John S	Pacific Telephone
1960	Woffington John S	R. L. Polk Co.
1957	Woffington John S r	R. L. Polk Co.
1955	Woffington John S	R. L. Polk Co.
1950	Woffington J S	R. L. Polk & Co.
1945	Woffington J S	R. L. Polk Co.
1940	Stollery J	R. L. Polk Co.

1123 DEAN AVE

<u>Year</u>	<u>Uses</u>	<u>Source</u>
2017	MIRIAM HOLLIDAY	Cole Information Services
2014	MIRIAM LEISEROFF	Cole Information Services
2009	MARIANNE HOLLIDAY	Cole Information Services
2006	KOHN Deborah	Haines Company, Inc.
2004	OCCUPANT UNKNOWN	Cole Information Services
2000	KOHN Deborah	Haines & Company
1999	OCCUPANT UNKNOWN	Cole Information Services
	MARIANNE HOLLIDAY	Cole Information Services
1980	Kohn DA	Pacific Telephone
1975	Vacant	Pacific Telephone
1970	Folsom Bertha Mrs	R. L. Polk & Co.
1966	FOLSOM BERTHA MRS	R. L. Polk & Co.
1963	Folsom Bertha Mrs	Pacific Telephone
1960	Folsom Bertha Mrs	R. L. Polk Co.
1957	FULLAN MARY J	Pacific Telephone
1955	Folsom Bertha Mrs	R. L. Polk Co.
1950	Huffman J M	R. L. Polk & Co.
1945	Folsom Bertha Mrs	R. L. Polk Co.
1940	Graharn P A	R. L. Polk Co.

1124 DEAN AVE

<u>Year</u>	<u>Uses</u>	<u>Source</u>
2017	ADIANA HERNANDEZ	Cole Information Services

FINDINGS

<u>Year</u>	<u>Uses</u>	<u>Source</u>
2014	ADIANA HERNANDEZ	Cole Information Services
2009	ADIANA HERNANDEZ	Cole Information Services
2006	RODRIGUEZA	Haines Company, Inc.
2004	A RODRIGUEZ	Cole Information Services
2000	SHIREMAN S	Haines & Company
1999	ADIANA HERNANDEZ	Cole Information Services
1994	SHIREMAN, SUSAN L	Cole Information Services
1980	Whitlock Steven	Pacific Telephone
1975	Cornell Gordon E	Pacific Telephone
1970	Cornell Gordon E	R. L. Polk & Co.
1966	TILLMAN LAFAYETTE C	R. L. Polk & Co.
1963	Tillman Lafe C	Pacific Telephone
1960	Tilman Lafayette C	R. L. Polk Co.
1957	TILLMAN LAFE C RI	Pacific Telephone
	Tillman Lafe C r	R. L. Polk Co.
1955	Tillman Lafe C	R. L. Polk Co.
1950	Tillman L C	R. L. Polk & Co.
1945	Tillman L C	R. L. Polk Co.
1940	Tillman L C	R. L. Polk Co.

1127 DEAN AVE

<u>Year</u>	<u>Uses</u>	<u>Source</u>
2017	NICOLE MCDONALD	Cole Information Services
2014	RYAN FORBES	Cole Information Services
2009	NICOLE MCDONALD	Cole Information Services
2006	MACHUTES	Haines Company, Inc.
	Constance	Haines Company, Inc.
2004	NICOLE MCDONALD	Cole Information Services
2000	MACHUTES Joseph	Haines & Company
1999	NICOLE MCDONALD	Cole Information Services
1994	PATE ELECTRIC	Cole Information Services
1980	Friend Nina W	Pacific Telephone
	Enierrd Richard	Pacific Telephone

FINDINGS

<u>Year</u>	<u>Uses</u>	<u>Source</u>
1975	Weiss Maurice	Pacific Telephone
	WEISS MICKEY	Pacific Telephone
1970	Weiss Maurice	R. L. Polk & Co.
1966	WEISS MAURICE	R. L. Polk & Co.
1963	Weiss Mickey	Pacific Telephone
1960	Weiss Maurice	R. L. Polk Co.
1957	WEISS MICKEY R	Pacific Telephone
	Weiss Mickey r	R. L. Polk Co.
1955	Weiss Maurice	R. L. Polk Co.
1950	Weiss Maurice	R. L. Polk & Co.
1945	True R R	R. L. Polk Co.
1940	True R R	R. L. Polk Co.

1128 DEAN AVE

<u>Year</u>	<u>Uses</u>	<u>Source</u>
2017	INGELA RUSCHIN	Cole Information Services
2014	OCCUPANT UNKNOWN	Cole Information Services
2009	OCCUPANT UNKNOWN	Cole Information Services
2006	FALES Wliam	Haines Company, Inc.
2004	OCCUPANT UNKNOWN	Cole Information Services
2000	LEAL Jim	Haines & Company
1980	Standridge S	Pacific Telephone
1975	Garabaldi Robert	Pacific Telephone
1970	Johnson Arth W	R. L. Polk & Co.
1966	JOHNSON ARTH W	R. L. Polk & Co.
1960	Arnold ELarry	R. L. Polk Co.
1957	Arnold ELarry r	R. L. Polk Co.
	ARNOLD ELARRY R	Pacific Telephone
1955	Arnold ELarry	R. L. Polk Co.
1950	Arnold EL	R. L. Polk & Co.
1945	Bauer C F	R. L. Polk Co.
1940	Chaboya A J	R. L. Polk Co.

FINDINGS

1131 DEAN AVE

<u>Year</u>	<u>Uses</u>	<u>Source</u>
2014	OCCUPANT UNKNOWN	Cole Information Services
2009	EVAN RODENBERG	Cole Information Services
2006	LENHART Anthony	Haines Company, Inc.
2004	ANTHONY LENHART	Cole Information Services
2000	R B ELECTRIC	Haines & Company
	BAPTIST Richard	Haines & Company
1999	R B ELECTRIC	Cole Information Services
	EVAN RODENBERG	Cole Information Services
1996	R B ELECTRIC	Pacific Bell
1975	BAPTIST LEONARD G SR	Pacific Telephone
	Baptist Leonard G	Pacific Telephone
1970	Baptist Donald V	R. L. Polk & Co.
1966	BAPTIST DONALD V	R. L. Polk & Co.
1963	Baptist Leonard G Sr	Pacific Telephone
1960	Vacant	R. L. Polk Co.
1957	Rommel Betty Jane	R. L. Polk Co.
	ROMMEL BETTY JANE	Pacific Telephone
1955	Rommel Betty J Mrs	R. L. Polk Co.
1950	Jacobs Bertha Mrs	R. L. Polk & Co.
1945	Jacobs Bertha Mrs	R. L. Polk Co.
1940	Von Grey Edw	R. L. Polk Co.

1132 DEAN AVE

<u>Year</u>	<u>Uses</u>	<u>Source</u>
2014	NANCY ROSOL	Cole Information Services
2009	JOHN ROSOL	Cole Information Services
2006	ROSOL Nancy	Haines Company, Inc.
2000	DELIA Stephen	Haines & Company
	ROSOL Damon T	Haines & Company
1999	JOHN ROSOL	Cole Information Services
1991	DOMAIN TECHNOLOGY	PACIFIC BELL WHITE PAGES
	Domain Technology	PACIFIC BELL WHITE PAGES

FINDINGS

<u>Year</u>	<u>Uses</u>	<u>Source</u>
1991	roman A	PACIFIC BELL WHITE PAGES
1986	Van Allen Gent v	Pacific Bell
1985	VAN ALLEN GENE II	Pacific Bell
1975	Doman Eva	Pacific Telephone
	DOMAN EVA	Pacific Telephone
1970	Petroski Joseph W	R. L. Polk & Co.
1966	PETROSKI JOSEPH	R. L. Polk & Co.
1963	Delia Stephen	Pacific Telephone
1960	Soto Edw	R. L. Polk Co.
1957	Delia Helen	R. L. Polk Co.
	DELIA:HELEN	Pacific Telephone
1955	Delia Helen Mrs	R. L. Polk Co.
1950	Delia Helen	R. L. Polk & Co.
1945	Smith E E Mrs	R. L. Polk Co.
1940	Smith E E Mrs	R. L. Polk Co.

1135 DEAN AVE

<u>Year</u>	<u>Uses</u>	<u>Source</u>
2017	LAURENT BRACK	Cole Information Services
2014	OCCUPANT UNKNOWN	Cole Information Services
2006	DAVIS E	Haines Company, Inc.
2004	ELEANOR DAVIS	Cole Information Services
2000	DAVIS Neal	Haines & Company
	DAVIS Eeanor	Haines & Company
1996	Davis Neal & Eeanor	Pacific Bell
1991	DAVIS NEAL & ELEANOR	PACIFIC BELL WHITE PAGES
	Davis Neal & Eeanor	PACIFIC BELL WHITE PAGES
1975	Bunch Gladys L	Pacific Telephone
1970	Bunch Gladys L Mrs	R. L. Polk & Co.
1966	BUNCH GLADYS L MRS	R. L. Polk & Co.
1963	Bunch W P	Pacific Telephone
1960	Pohlman Clarence H	R. L. Polk Co.
1957	POHLMAN CLARENCE R	Pacific Telephone

FINDINGS

<u>Year</u>	<u>Uses</u>	<u>Source</u>
1957	Pohiman Clarence r	R. L. Polk Co.
1955	Pohlman Clarence H	R. L. Polk Co.
1950	Pohlman C H	R. L. Polk & Co.
1945	Pohlman C H	R. L. Polk Co.

1136 DEAN AVE

<u>Year</u>	<u>Uses</u>	<u>Source</u>
2017	STEVE SCHUDA	Cole Information Services
2014	RICHARD GIUBBINI	Cole Information Services
2006	e STANLEY Ruth	Haines Company, Inc.
2004	RUTH STANLEY	Cole Information Services
2000	STANLEY Ruth	Haines & Company
1975	STANLEY JACK H	Pacific Telephone
	Stanley Jack H	Pacific Telephone
1970	Stanley Jack H	R. L. Polk & Co.
1966	STANLEY JACK H	R. L. Polk & Co.
1963	Stanley Jack H	Pacific Telephone
1960	Stanley Jack H	R. L. Polk Co.
1957	STANLEY JACK H R	Pacific Telephone
1955	Stanley Jack H	R. L. Polk Co.
1950	Stanley J H	R. L. Polk & Co.
1945	Stanley J H	R. L. Polk Co.

1139 DEAN AVE

<u>Year</u>	<u>Uses</u>	<u>Source</u>
2017	ANITA SAMPLE	Cole Information Services
2014	TODD VRZAL	Cole Information Services
2009	TODD VRZAL	Cole Information Services
2006	VRZAL Todd	Haines Company, Inc.
	FREYTAGQt	Haines Company, Inc.
2004	TODD VRZAL	Cole Information Services
2000	VRZAL Todd	Haines & Company
	FREYTAG Qt	Haines & Company
1999	TODD VRZAL	Cole Information Services

FINDINGS

<u>Year</u>	<u>Uses</u>	<u>Source</u>
1996	Vrzal Todd	Pacific Bell
1994	FREYTAG, QT	Cole Information Services
1980	Coker N E	Pacific Telephone
1975	MILLER DENNIS W	Pacific Telephone
	Miller Dennis W	Pacific Telephone
1970	Hochberg Charles J	R. L. Polk & Co.
1966	PHILLIPS KENNETH F	R. L. Polk & Co.
1963	Seidler John	Pacific Telephone
1960	Pettigrew Robt R	R. L. Polk Co.
1957	KIDDER ELLEN D R	Pacific Telephone
1955	Kiddler Ellen D Mrs	R. L. Polk Co.
1950	Kidder E D Mrs	R. L. Polk & Co.
1945	Coles Wm	R. L. Polk Co.

1140 DEAN AVE

<u>Year</u>	<u>Uses</u>	<u>Source</u>
2017	CAMI EVANS	Cole Information Services
2006	SCONTRIANO Peter	Haines Company, Inc.
2000	SCONTRIANO Georgia	Haines & Company
1975	Tonkin Donald	Pacific Telephone
1970	Walrath Thelma Mrs	R. L. Polk & Co.
1966	WALRATH THELMA MRS	R. L. Polk & Co.
1963	Walrath Jack	Pacific Telephone
1960	Walrath Jack A	R. L. Polk Co.
1957	WALRATH JACK R	Pacific Telephone
	Walrath Jack r	R. L. Polk Co.
1955	Walrath John A	R. L. Polk Co.
1950	Walrath J A	R. L. Polk & Co.
1945	Walrath J A	R. L. Polk Co.

1141 DEAN AVE

<u>Year</u>	<u>Uses</u>	<u>Source</u>
2017	JOE CALVILLO	Cole Information Services
2014	OCCUPANT UNKNOWN	Cole Information Services

FINDINGS

<u>Year</u>	<u>Uses</u>	<u>Source</u>
2009	COMMERCIAL BANK OF USA	Cole Information Services
	MICHELE ZAPPULA	Cole Information Services
2006	ZAPPULA Vincent	Haines Company, Inc.
2004	VINCENT ZAPPULA	Cole Information Services
2000	ZAPPULA Vincent	Haines & Company
1999	MICHELE ZAPPULA	Cole Information Services
1975	Zappula Vincent	Pacific Telephone
1970	Zappula Vincent	R. L. Polk & Co.
1966	ZAPPULA VINCENT	R. L. Polk & Co.
1963	Zappula Vincent	Pacific Telephone
1960	Zappula Vincent	R. L. Polk Co.
1957	Munoz Harry r	R. L. Polk Co.
	Munoz Guadalupe	R. L. Polk Co.
	MILUNOZ HARRY R	Pacific Telephone
1955	Munoz Harry J	R. L. Polk Co.
1950	Munoz H J	R. L. Polk & Co.
1945	Munoz H J	R. L. Polk Co.

1144 DEAN AVE

<u>Year</u>	<u>Uses</u>	<u>Source</u>
2017	GLENN CASADOS	Cole Information Services
2014	GLENN CASADOS	Cole Information Services
2009	GLENN CASADOS	Cole Information Services
2006	CASADOS Glenn	Haines Company, Inc.
2004	GLENN CASADOS	Cole Information Services
2000	CASADOS Glenn	Haines & Company
1999	GLENN CASADOS	Cole Information Services
1991	Braunstein Jeffrey	PACIFIC BELL WHITE PAGES
1986	Menard John Paul	Pacific Bell
	Menard James	Pacific Bell
1985	MENARD JOHN PAUL	Pacific Bell
1975	Cox Albert J	Pacific Telephone
1970	Cox Albert J	R. L. Polk & Co.

FINDINGS

<u>Year</u>	<u>Uses</u>	<u>Source</u>
1966	COX ALBERT J	R. L. Polk & Co.
1963	Cox Albert J	Pacific Telephone
1960	Cox Albert J bldg contr	R. L. Polk Co.
1957	Cox Albert J	R. L. Polk Co.
	COX ALBERT J	Pacific Telephone
1955	Cox Albert J	R. L. Polk Co.
1950	Cox A J jr	R. L. Polk & Co.
1945	Cox A J jr	R. L. Polk Co.

1145 DEAN AVE

<u>Year</u>	<u>Uses</u>	<u>Source</u>
2017	JOSEPH DESIMONE	Cole Information Services
2009	CHRISTOPHER COLLINS	Cole Information Services
2006	GAGLIARDO Barry	Haines Company, Inc.
2004	EDWARD GAGLIARDO	Cole Information Services
2000	GAGLIARDO J E	Haines & Company
1999	CHRISTOPHER COLLINS	Cole Information Services
1996	Gagliardo J E	Pacific Bell
1994	GAGLIARDO, J E	Cole Information Services
1986	Gagliardo J E	Pacific Bell
1985	GAGLIARDO J E	Pacific Bell
1980	Gagliardo Gina C	Pacific Telephone
	Gagliardo J E	Pacific Telephone
1975	GAGLIARDO ANDREW D	Pacific Telephone
	Gagliardo Andrew D	Pacific Telephone
1970	Gagliardo Andrew D	R. L. Polk & Co.
1966	GAGLIARDO ANDREW D	R. L. Polk & Co.
1963	Gagliardo Andrew D	Pacific Telephone
1960	Gagliardo Andrew W	R. L. Polk Co.
1957	Gagliardo Andrew D r	R. L. Polk Co.
	GAGLIARDO ANDREW DR	Pacific Telephone
1955	Gagliardo Andrew D	R. L. Polk Co.
1950	Gagliardo A D	R. L. Polk & Co.

FINDINGS

<u>Year</u>	<u>Uses</u>	<u>Source</u>
1945	Gagliardo A D	R. L. Polk Co.

1148 DEAN AVE

<u>Year</u>	<u>Uses</u>	<u>Source</u>
2017	JAY EVANS	Cole Information Services
2014	JAY EVANS	Cole Information Services
2009	JAY EVANS	Cole Information Services
2006	EVANSJay	Haines Company, Inc.
2004	JAY EVANS	Cole Information Services
2000	EVANS Jay	Haines & Company
1999	JAY EVANS	Cole Information Services
1975	Evans Jay	Pacific Telephone
1970	Mc Corkle Joe E	R. L. Polk & Co.
1966	MC CORKLE JOE E	R. L. Polk & Co.
1963	Woodward Mary Lou	Pacific Telephone
	Woodward Edith J Mrs	Pacific Telephone
1960	Burdick Earl R	R. L. Polk Co.
1957	BURDICK EARL R R	Pacific Telephone
	Burdick Earl R r	R. L. Polk Co.
1955	Burkick Earl R	R. L. Polk Co.
1950	Burdick E R	R. L. Polk & Co.
1945	Burdick E R	R. L. Polk Co.

1150 DEAN AVE

<u>Year</u>	<u>Uses</u>	<u>Source</u>
2017	SCOTT SALZER	Cole Information Services
2014	SCOTT SALZER	Cole Information Services

1151 DEAN AVE

<u>Year</u>	<u>Uses</u>	<u>Source</u>
2014	KEVIN BROOKS	Cole Information Services
2009	KEVIN BROOKS	Cole Information Services
2006	KROLLPaul	Haines Company, Inc.
2004	PAUL KROLL	Cole Information Services

FINDINGS

<u>Year</u>	<u>Uses</u>	<u>Source</u>
2000	KROLL Paul	Haines & Company
1999	KEVIN BROOKS	Cole Information Services
1975	No Return	Pacific Telephone
1970	Pankratz Steph C	R. L. Polk & Co.
1966	HILL W B	R. L. Polk & Co.
1963	Seely Frank K Jr	Pacific Telephone
1960	Shepard Rose	R. L. Polk Co.
1957	BUXTON ROBT E	Pacific Telephone
1955	Regan Wm H	R. L. Polk Co.
1950	Regan WH	R. L. Polk & Co.

1152 DEAN AVE

<u>Year</u>	<u>Uses</u>	<u>Source</u>
2017	MOYSE HOWARD	Cole Information Services
2014	ROMELLE CRAIG-YOUNG-EARLY	Cole Information Services
2009	HERMAN BLASE	Cole Information Services
2006	o BLASE Herman	Haines Company, Inc.
2004	HERMAN BLASE	Cole Information Services
2000	BLASE Herman	Haines & Company
1999	OCCUPANT UNKNOWN	Cole Information Services
	HERMAN BLASE	Cole Information Services
1994	BLASE, HERB	Cole Information Services
1991	Blase Herb	PACIFIC BELL WHITE PAGES
	BLASE HERB	PACIFIC BELL WHITE PAGES
1985	BLASE HERB	Pacific Bell
1980	Blase Herb	Pacific Telephone
1975	BLASE HERB	Pacific Telephone
	Blase Herman J	Pacific Telephone
1970	Blase Herman J	R. L. Polk & Co.
1966	MC FERRIN VELMA F	R. L. Polk & Co.
1963	Mc Ferrin Velma	Pacific Telephone
1960	Mc Ferrin Alta	R. L. Polk Co.
1957	Mc Ferrin Velma	R. L. Polk Co.

FINDINGS

<u>Year</u>	<u>Uses</u>	<u>Source</u>
1957	Mc Ferrin Alta	R. L. Polk Co.
	MC FERRIN VELMA	Pacific Telephone
1955	Mc Ferrin Velma F	R. L. Polk Co.

01108 DEAN AVE

<u>Year</u>	<u>Uses</u>	<u>Source</u>
1957	LION PAUL JR	Pacific Telephone

DEAN AVE S

1152 DEAN AVES

<u>Year</u>	<u>Uses</u>	<u>Source</u>
1986	Blase Herb	Pacific Bell

ELLIS AV C Y PRESS

1041 ELLIS AV C Y PRESS

<u>Year</u>	<u>Uses</u>	<u>Source</u>
1957	Leo Bert Er	R. L. Polk Co.

ELLIS AVE

990 ELLIS AVE

<u>Year</u>	<u>Uses</u>	<u>Source</u>
2014	JOLIE SWANN	Cole Information Services
2006	SWANNJolie	Haines Company, Inc.
2000	SWANN Jolie	Haines & Company
1980	Di Giovanni Dominic	Pacific Telephone
1975	Di Giovanni Dominic	Pacific Telephone
	DI GIOVANNI DOMINIC	Pacific Telephone
1970	Di Giovanni Dominic	R. L. Polk & Co.
1966	DI GIOVANNI DOMINIC	R. L. Polk & Co.
1963	Kroesen WL	Pacific Telephone
1960	Kroesen Minnie L	R. L. Polk Co.
1957	I Kroesen WL r	R. L. Polk Co.
	Kroepelin RA	R. L. Polk Co.

FINDINGS

<u>Year</u>	<u>Uses</u>	<u>Source</u>
1957	KROESEN W L R	Pacific Telephone
1955	Kroesen Walter L	R. L. Polk Co.
1950	Kroesen W L	R. L. Polk & Co.
1945	Kroesen W L	R. L. Polk Co.

991 ELLIS AVE

<u>Year</u>	<u>Uses</u>	<u>Source</u>
2017	GREG SCHNETZ	Cole Information Services
2014	JAMES HAGER	Cole Information Services
2009	OCCUPANT UNKNOWN	Cole Information Services
2006	SCHNETZ Gregory	Haines Company, Inc.
2004	GREG SCHNETZ	Cole Information Services
2000	FARIS Robert	Haines & Company
	COMPORALE Joseph	Haines & Company
1980	Wiggins Brook	Pacific Telephone
	Larson Carla	Pacific Telephone
1975	Larsen Earl	Pacific Telephone
1970	Larsen Earl	R. L. Polk & Co.
1966	TRENGOVE HELEN MRS	R. L. Polk & Co.
1963	Polk Larry F	Pacific Telephone
1960	Wilson Jas	R. L. Polk Co.
1957	Wilson Jas	R. L. Polk Co.
	WILSON JAS	Pacific Telephone
1955	Wilson James	R. L. Polk Co.
1950	Graves John	R. L. Polk & Co.
1945	Graves John	R. L. Polk Co.

1000 ELLIS AVE

<u>Year</u>	<u>Uses</u>	<u>Source</u>
2017	DIANE RICHARDS	Cole Information Services
2014	DIANE RICHARDS	Cole Information Services
2009	TONY GIOVACCHINI	Cole Information Services
2006	LOCURTOCar loua	Haines Company, Inc.
2004	DANIEL BEASWORRICK	Cole Information Services

FINDINGS

<u>Year</u>	<u>Uses</u>	<u>Source</u>
2000	LOCURTO Carlotta	Haines & Company
1999	TONY GIOVACCHINI	Cole Information Services
1975	Lo Curto John B	Pacific Telephone
1970	Lo Curto John B	R. L. Polk & Co.
1966	LO CURTO JOHN B	R. L. Polk & Co.
1963	Lo Curto J B Mrs	Pacific Telephone
1960	Lo Curto John B	R. L. Polk Co.
1957	LQCurto J B Mrs Jr lo	R. L. Polk Co.
1955	Lo Curto John B	R. L. Polk Co.
1950	Teie Stanley	R. L. Polk & Co.

1001 ELLIS AVE

<u>Year</u>	<u>Uses</u>	<u>Source</u>
2017	GREGORY CARRICATO	Cole Information Services
2014	GREGORY CARRICATO	Cole Information Services
2009	GREGORY CARRICATO	Cole Information Services
2006	e WEBBERSalvadore	Haines Company, Inc.
2004	FREE RANGE CHICKEN RANCH	Cole Information Services
	RUSSELL CHRISTMAN	Cole Information Services
2000	CHRIST MAN R	Haines & Company
	CHRIST MAN K	Haines & Company
1999	GREGORY CARRICATO	Cole Information Services
1994	ALDERETE, THOMAS	Cole Information Services
	COE, LIZA	Cole Information Services
1985	TANNER JERRY	Pacific Bell
1975	Dill Sylvan J	Pacific Telephone
1970	Dill Sylvan J	R. L. Polk & Co.
1966	DILL SYLVAN	R. L. Polk & Co.
1963	Seeberg Meta E	Pacific Telephone
	Wisner Hazel B Mrs	Pacific Telephone
1960	Wilkinson Constrn genl contrs	R. L. Polk Co.
1957	Wilkinson Construction Inc lo	R. L. Polk Co.
1955	Holseth Gilbert H	R. L. Polk Co.

FINDINGS

<u>Year</u>	<u>Uses</u>	<u>Source</u>
1955	Wilkinson Constr Inc genl contrs	R. L. Polk Co.
1950	Holseth G H	R. L. Polk & Co.
1945	Fidone Sebastian	R. L. Polk Co.

1010 ELLIS AVE

<u>Year</u>	<u>Uses</u>	<u>Source</u>
2017	JON WILLIAMSON	Cole Information Services
2014	JON WILLIAMSON	Cole Information Services
2009	JON WILLIAMSON	Cole Information Services
2004	KEVIN FREELAN	Cole Information Services
2000	FREELAND Amy	Haines & Company
1999	JON WILLIAMSON	Cole Information Services
1975	Smith Ebert L	Pacific Telephone
1970	Smith Ebert L	R. L. Polk & Co.
1966	SMITH ELBERT L	R. L. Polk & Co.
1963	Smith EL	Pacific Telephone
1957	Smith EL r	R. L. Polk Co.
	SMITH EL R	Pacific Telephone
1955	Smith Ebert L	R. L. Polk Co.
1950	Smith EL	R. L. Polk & Co.
1945	Smith EL	R. L. Polk Co.

1011 ELLIS AVE

<u>Year</u>	<u>Uses</u>	<u>Source</u>
2017	DONALD WEIL	Cole Information Services
2014	DONALD WEIL	Cole Information Services
2009	DONALD WEIL	Cole Information Services
2006	e WEIL Donald	Haines Company, Inc.
2004	DONALD WEIL	Cole Information Services
2000	WEIL Donald A	Haines & Company
1999	DONALD WEIL	Cole Information Services
1996	Weil Donald A	Pacific Bell
1994	WEIL, DONALD A	Cole Information Services
1986	Weil Donald	Pacific Bell

FINDINGS

<u>Year</u>	<u>Uses</u>	<u>Source</u>
1985	WEIL DONALD	Pacific Bell
1975	Fidone Sebastian	Pacific Telephone
1970	Fidone Sebastian	R. L. Polk & Co.
1966	FIOONE SEBASTIAN	R. L. Polk & Co.
1963	Fidone S	Pacific Telephone
1957	Fidone S r	R. L. Polk Co.
	FIDONE S R	Pacific Telephone
1955	Fidone Sebastian	R. L. Polk Co.
1950	Fidone Sebastian	R. L. Polk & Co.

1020 ELLIS AVE

<u>Year</u>	<u>Uses</u>	<u>Source</u>
2017	PHILIP RADFORD	Cole Information Services
2014	PHILIP RADFORD	Cole Information Services
2009	SUZANNE EMERSON	Cole Information Services
2006	RADFORD Philip	Haines Company, Inc.
2004	PHILIP RADFORD	Cole Information Services
2000	EMERSON Suzanne	Haines & Company
1999	SUZANNE EMERSON	Cole Information Services
1975	No Return	Pacific Telephone
1970	Tomaselli James S	R. L. Polk & Co.
1966	TOMASELLI JAMES S	R. L. Polk & Co.
1963	Tomaselli Jas Thos	Pacific Telephone
1960	Tomaselli James S	R. L. Polk Co.
1957	WIKSTROM LORING D R	Pacific Telephone
	Wikstrom Loring D r	R. L. Polk Co.
1955	Wikstrom Loring D	R. L. Polk Co.
1950	Wikstrom L D	R. L. Polk & Co.
1945	Lowers G E	R. L. Polk Co.

1021 ELLIS AVE

<u>Year</u>	<u>Uses</u>	<u>Source</u>
2006	SMREKARMaxine	Haines Company, Inc.
2000	SMREKAR Maxine	Haines & Company

FINDINGS

<u>Year</u>	<u>Uses</u>	<u>Source</u>
1999	OCCUPANT UNKNOWN	Cole Information Services
1994	SMREKAR, J J	Cole Information Services
1991	Smrekar J J	PACIFIC BELL WHITE PAGES
1986	Smrekar J J	Pacific Bell
1985	SMREKAR J J	Pacific Bell
1980	Smothers Perry W	Pacific Telephone
	I Smrekar J J	Pacific Telephone
1975	SMREKAR JJ	Pacific Telephone
	Smrekar J J	Pacific Telephone
1970	Smrekar Maxine A	R. L. Polk & Co.
1966	SMREKAR JOSEPH J	R. L. Polk & Co.
1963	Smrekar J J	Pacific Telephone
1960	Smrekar Jos J	R. L. Polk Co.
1957	Smrekar J J r	R. L. Polk Co.
	SMREKAR J J R	Pacific Telephone
1955	Smrekar Jos J	R. L. Polk Co.

1030 ELLIS AVE

<u>Year</u>	<u>Uses</u>	<u>Source</u>
2017	JACOB STRAWN	Cole Information Services
2014	JACOB STRAWN	Cole Information Services
2009	OCCUPANT UNKNOWN	Cole Information Services
2004	ROY NAKASHIMA	Cole Information Services
2000	NAKASHIMA Roy	Haines & Company
1996	Kramer Douglas & Lori	Pacific Bell
1994	KRAMER, DOUGLAS	Cole Information Services
1991	Bruno AS	PACIFIC BELL WHITE PAGES
1986	Bruno A S	Pacific Bell
1985	BRUNO AS	Pacific Bell
1980	Bruno A S	Pacific Telephone
1975	Bruno Anthony S	Pacific Telephone
	BRUNO A S	Pacific Telephone
1970	Bruno Anthony S	R. L. Polk & Co.

FINDINGS

<u>Year</u>	<u>Uses</u>	<u>Source</u>
1966	BRUNO ANTHONY S	R. L. Polk & Co.
1963	Bruno A S	Pacific Telephone
1960	Bruno Anthony S	R. L. Polk Co.
1957	BRUNO AS IR	Pacific Telephone
1955	Bruno Anthony S	R. L. Polk Co.
1950	Bruna A S	R. L. Polk & Co.
1945	Bruno A S	R. L. Polk Co.

1031 ELLIS AVE

<u>Year</u>	<u>Uses</u>	<u>Source</u>
2017	LORET CARBONE	Cole Information Services
2009	LORET CARBONE	Cole Information Services
2006	HARASYM Mark	Haines Company, Inc.
2004	MARY HARASYM	Cole Information Services
2000	SMITH Louis C	Haines & Company
	GLANS Oscar	Haines & Company
1999	LORET CARBONE	Cole Information Services
1996	Ditko Fred M	Pacific Bell
1994	DITKO, FRED M	Cole Information Services
1991	Iko Fred M	PACIFIC BELL WHITE PAGES
	DITal lo BJ	PACIFIC BELL WHITE PAGES
	DITAL IO BJ	PACIFIC BELL WHITE PAGES
1975	Glans Oscar E Jr	Pacific Telephone
1970	Glans Oscar E Jr	R. L. Polk & Co.
1966	GLANS OSCAR E JR	R. L. Polk & Co.
1963	Glans Susan Jo	Pacific Telephone
	Glam Bud	Pacific Telephone
1960	Seaton John A	R. L. Polk Co.
1955	Plottel Leslie L	R. L. Polk Co.
1950	Plottel L L	R. L. Polk & Co.

1040 ELLIS AVE

<u>Year</u>	<u>Uses</u>	<u>Source</u>
2017	SHADI FIGULI	Cole Information Services

FINDINGS

<u>Year</u>	<u>Uses</u>	<u>Source</u>
2014	TIMOTHY ZIEGLER	Cole Information Services
2009	TIMOTHY ZIEGLER	Cole Information Services
2000	QUIJANO Grace	Haines & Company
	CASTRO Helen	Haines & Company
1999	TIMOTHY ZIEGLER	Cole Information Services
1996	Castro Helen	Pacific Bell
1994	CASTRO, HELEN	Cole Information Services
1991	Castro Helen	PACIFIC BELL WHITE PAGES
	CASTRO HELEN	PACIFIC BELL WHITE PAGES
1986	Castro Helen	Pacific Bell
1985	CASTRO HELEN	Pacific Bell
1975	CASTRO H	Pacific Telephone
	Castro Helen M Mrs	Pacific Telephone
1970	Castro Raymond H	R. L. Polk & Co.
1966	CASTRO RAYMOND H	R. L. Polk & Co.
1963	Castro Raymond H	Pacific Telephone
1960	Castro Raymond H	R. L. Polk Co.
1957	Castro Raymond H r	R. L. Polk Co.
	CASTRO RAYMOND HW R	Pacific Telephone
1955	Castro Raymond H	R. L. Polk Co.
1950	Castro R H	R. L. Polk & Co.

1041 ELLIS AVE

<u>Year</u>	<u>Uses</u>	<u>Source</u>
2017	GREG LEWIS	Cole Information Services
2006	LEWIS Carmel	Haines Company, Inc.
2000	LEWIS Carnel	Haines & Company
1975	Lewis Robt C	Pacific Telephone
	LEWIS ROBT C	Pacific Telephone
1970	Lewis Robt C	R. L. Polk & Co.
1966	LEWIS ROBT C	R. L. Polk & Co.
1963	Lewis Robt C	Pacific Telephone
1960	Lewis Robt C	R. L. Polk Co.

FINDINGS

<u>Year</u>	<u>Uses</u>	<u>Source</u>
1957	LEO BERT E R	Pacific Telephone
1955	Leo Bertram E	R. L. Polk Co.
1950	Leo B E	R. L. Polk & Co.

1052 ELLIS AVE

<u>Year</u>	<u>Uses</u>	<u>Source</u>
2017	WENDY LAUDERBACH	Cole Information Services
2014	WENDY LAUDERBACH	Cole Information Services
2009	SHARELL LAUDERBACH	Cole Information Services
2006	LAUDERBACH Sharell	Haines Company, Inc.
2004	SHARELL LAUDERBACH	Cole Information Services
2000	LAUDERBACH Sharell	Haines & Company
1999	SHARELL LAUDERBACH	Cole Information Services
1994	LAUDERBACH, SHARELL D	Cole Information Services
1986	Richards Scott A	Pacific Bell
1985	RICHARDS SCOTT A	Pacific Bell
1980	Mancuso Gabrielle	Pacific Telephone
1975	Felice Julia	Pacific Telephone
1970	Filice Julia Mrs	R. L. Polk & Co.
1966	FELICE GULIA MRS	R. L. Polk & Co.
1963	Coy Wm A	Pacific Telephone
1960	Coy Wm A	R. L. Polk Co.
1957	Coy WA	R. L. Polk Co.
	COY WA	Pacific Telephone
1955	Toll Caroline Mrs	R. L. Polk Co.
1950	Toll Caroline Mrs	R. L. Polk & Co.
1945	Toll W H	R. L. Polk Co.

1062 ELLIS AVE

<u>Year</u>	<u>Uses</u>	<u>Source</u>
2009	ESTHER GOLAN	Cole Information Services
2006	Gordon	Haines Company, Inc.
	QUAUTYDOOR	Haines Company, Inc.
	SERVICE	Haines Company, Inc.

FINDINGS

<u>Year</u>	<u>Uses</u>	<u>Source</u>
2006	VANARSDALE	Haines Company, Inc.
2004	WILLIAM VANDAM	Cole Information Services
	QUALITY DOOR SERVICE	Cole Information Services
2000	VANARSDALE Gordon	Haines & Company
1999	ESTHER GOLAN	Cole Information Services
1994	HUGHES, SUSAN	Cole Information Services
1980	Wagner S	Pacific Telephone
1975	Haddack Nellie A Mrs	Pacific Telephone
1970	Osbourne David	R. L. Polk & Co.
1966	POLLAK HARRY	R. L. Polk & Co.
1963	Pollak H Mrs	Pacific Telephone
1960	Pollock Harry	R. L. Polk Co.
1957	Pollak H Mrs r	R. L. Polk Co.
	POLLAK H MRS R	Pacific Telephone
1955	Pollak Harry	R. L. Polk Co.
1950	Pollak Harry	R. L. Polk & Co.
1945	Pollack Harry	R. L. Polk Co.

1071 ELLIS AVE

<u>Year</u>	<u>Uses</u>	<u>Source</u>
2017	BRIAN GANZ	Cole Information Services
2014	BRIAN GANZ	Cole Information Services
2009	BRIAN GANZ	Cole Information Services
2006	GANZ Bian	Haines Company, Inc.
2000	GANZ Brian	Haines & Company
1999	OCCUPANT UNKNOWN	Cole Information Services
	BRIAN GANZ	Cole Information Services
1985	BOWMAN L	Pacific Bell
1980	Bow man E Marvin & Lucile S	Pacific Telephone
1975	Bow man E Marvin	Pacific Telephone
1970	Bow man E Marvin	R. L. Polk & Co.
1966	BOWMAN ELMON M	R. L. Polk & Co.
1963	Bow man E Marvin	Pacific Telephone

FINDINGS

<u>Year</u>	<u>Uses</u>	<u>Source</u>
1960	Bow man E Marvin	R. L. Polk Co.
1957	Velonis Ernest	R. L. Polk Co.
	VELONIS ERNEST	Pacific Telephone
1955	Reed Frances Mrs CY	R. L. Polk Co.
1950	Avila J V	R. L. Polk & Co.
1945	Avila J V	R. L. Polk Co.

1072 ELLIS AVE

<u>Year</u>	<u>Uses</u>	<u>Source</u>
2017	DEAN FLETCHER	Cole Information Services
2014	DEAN FLETCHER	Cole Information Services
2009	DEAN FLETCHER	Cole Information Services
2006	S FLETCHER Dean L	Haines Company, Inc.
2004	OCCUPANT UNKNOWN	Cole Information Services
2000	FLETCHER Dean L	Haines & Company
1999	DEAN FLETCHER	Cole Information Services
1996	Fletcher Dean L	Pacific Bell
1994	FLETCHER, DEAN L	Cole Information Services
1986	Fletcher Dean L	Pacific Bell
1985	FLETCHER DEAN L	Pacific Bell
1980	Fletcher Dean L	Pacific Telephone
1975	FLETCHER DEAN L	Pacific Telephone
	Fletcher Dean L	Pacific Telephone
1970	Loventhal Viola L Mrs	R. L. Polk & Co.
1966	LOVENTHAL JULES S	R. L. Polk & Co.
1960	Loventhal Jules S	R. L. Polk Co.
1955	Loventhal Jules S	R. L. Polk Co.
1950	Loventhal J S	R. L. Polk & Co.
1945	Heck S D	R. L. Polk Co.

1082 ELLIS AVE

<u>Year</u>	<u>Uses</u>	<u>Source</u>
2017	BHARAT PATEL	Cole Information Services
2014	BHARAT PATEL	Cole Information Services

FINDINGS

<u>Year</u>	<u>Uses</u>	<u>Source</u>
2009	ANIL PATEL	Cole Information Services
2006	a PATEL Bharat	Haines Company, Inc.
2004	OCCUPANT UNKNOWN	Cole Information Services
	BJSS LLC	Cole Information Services
2000	PATEL Bharal	Haines & Company
1999	ANIL PATEL	Cole Information Services
1980	Spinner Leo G	Pacific Telephone
1975	SPINNER LEO G	Pacific Telephone
	Spinner Leo G	Pacific Telephone
1970	Holdren Richd E	R. L. Polk & Co.
1966	HEROLD PHIL B	R. L. Polk & Co.
1963	Herold Phil B	Pacific Telephone
1960	Herold Phil B	R. L. Polk Co.
1955	Herold Phil B	R. L. Polk Co.
1950	Herold P B	R. L. Polk & Co.

1084 ELLIS AVE

<u>Year</u>	<u>Uses</u>	<u>Source</u>
1980	Castro Helen	Pacific Telephone

01000 ELLIS AVE

<u>Year</u>	<u>Uses</u>	<u>Source</u>
1975	LA CURTO J B MRS LOO	Pacific Telephone
1957	LO CURTO J B MRS JR	Pacific Telephone

01010 ELLIS AVE

<u>Year</u>	<u>Uses</u>	<u>Source</u>
1975	SMITH E L	Pacific Telephone

ELLIS ST

1031 ELLIS ST

<u>Year</u>	<u>Uses</u>	<u>Source</u>
1957	PLOTT JOS M	Pacific Telephone
	Ploattel Leslie r	R. L. Polk Co.

FINDINGS

1072 ELLIS ST

<u>Year</u>	<u>Uses</u>	<u>Source</u>
1963	Loventhal Jules	Pacific Telephone

1082 ELLIS ST

<u>Year</u>	<u>Uses</u>	<u>Source</u>
1957	Herold Phil B r	R. L. Polk Co.

FAIRVIEW AVE

1073 FAIRVIEW AVE

<u>Year</u>	<u>Uses</u>	<u>Source</u>
2017	PAUL CURIEL	Cole Information Services
2014	PAUL CURIEL	Cole Information Services
2009	PAUL CURIEL	Cole Information Services
2006	o CURIEL Paul	Haines Company, Inc.
2004	THOMAS MARTINEZ	Cole Information Services
2000	CURIEL Paul	Haines & Company
1999	PAUL CURIEL	Cole Information Services
1975	Brodiea Ez G Mrs	Pacific Telephone
	BRODIES WM T	Pacific Telephone
1970	Brodies Wm T	R. L. Polk & Co.
1966	BRODIES WM T	R. L. Polk & Co.
1960	Brodies Wm T	R. L. Polk Co.
1957	BRODIES WM R	Pacific Telephone
	Brodies Wm r	R. L. Polk Co.
1955	Brodies Wm T	R. L. Polk Co.
1950	Brodies W T	R. L. Polk & Co.
1945	Brodies W T	R. L. Polk Co.

1074 FAIRVIEW AVE

<u>Year</u>	<u>Uses</u>	<u>Source</u>
1991	WELDE RICHARD W JR	PACIFIC BELL WHITE PAGES
1975	LIVINGSTON RAYMOND B	Pacific Telephone
1966	LIVINGSTON RAYMOND B	R. L. Polk & Co.
1960	Livingston Raymond B	R. L. Polk Co.

FINDINGS

<u>Year</u>	<u>Uses</u>	<u>Source</u>
1955	Garland Esther L Mrs	R. L. Polk Co.
1950	Garland E L Mrs	R. L. Polk & Co.
1945	Garland G E	R. L. Polk Co.
1940	Garland G E	R. L. Polk Co.

1079 FAIRVIEW AVE

<u>Year</u>	<u>Uses</u>	<u>Source</u>
2014	RYAN WARNER	Cole Information Services
2009	BILL HUBER	Cole Information Services
2006	a GIORDANO Patric la	Haines Company, Inc.
2004	MATTHEW SANFILIPPO	Cole Information Services
2000	MATTHEWS William	Haines & Company
1999	WILLIAM MATTHEWS	Cole Information Services
	BILL HUBER	Cole Information Services
1975	Brown Woodie D	Pacific Telephone
	BROWN PEGGY	Pacific Telephone
	BROWN WOODY	Pacific Telephone
1970	No Return	R. L. Polk & Co.
1966	PALLADINO BENNY	R. L. Polk & Co.
	PALLADINO CARRIE MRS PIANO TCHR	R. L. Polk & Co.
1963	Palladino Benny	Pacific Telephone
1960	Rose Eldon L	R. L. Polk Co.
1955	Rose Eldon L	R. L. Polk Co.
1950	Upright E J	R. L. Polk & Co.
1945	Upright E J	R. L. Polk Co.
1940	Norton C N	R. L. Polk Co.

1080 FAIRVIEW AVE

<u>Year</u>	<u>Uses</u>	<u>Source</u>
2017	LINDA MURRAY	Cole Information Services
2014	LINDA MURRAY	Cole Information Services
2009	LINDA MURRAY	Cole Information Services
2006	MURRAY Linda	Haines Company, Inc.
2004	V MURRAY	Cole Information Services

FINDINGS

<u>Year</u>	<u>Uses</u>	<u>Source</u>
2000	MURRAY Linda CO	Haines & Company
1999	LINDA MURRAY	Cole Information Services
1986	Aweau Bejile	Pacific Bell
1985	AWEAU BEJIE	Pacific Bell
1975	Vacant	Pacific Telephone
1970	Gonsalves Charles A	R. L. Polk & Co.
1966	MALLOCH GEO A	R. L. Polk & Co.
1963	Malloch G A	Pacific Telephone
1960	Malloch Geo A	R. L. Polk Co.
1957	Malloch G A	R. L. Polk Co.
1955	Malloch Geo A	R. L. Polk Co.
1950	Wagner Marion	R. L. Polk & Co.
	Fox Ann	R. L. Polk & Co.
1945	Skillings B H	R. L. Polk Co.
1940	Skillings B H	R. L. Polk Co.

1085 FAIRVIEW AVE

<u>Year</u>	<u>Uses</u>	<u>Source</u>
2017	MANOUCHEHER TOLOUI	Cole Information Services
2014	MANOUCHEHR TOLOUI	Cole Information Services
2009	OCCUPANT UNKNOWN	Cole Information Services
2006	o TOLOUI Manouchahr	Haines Company, Inc.
2004	REZA ANSARI	Cole Information Services
2000	TOLOUI Nooshin	Haines & Company
	ANSARI Afsaneh	Haines & Company
1991	Canuel Marilyn	PACIFIC BELL WHITE PAGES
	I Canuel Muriel L	PACIFIC BELL WHITE PAGES
1986	Canuel Muriel L	Pacific Bell
1985	CANUEL MURIEL L	Pacific Bell
1980	Canuel Muriel L	Pacific Telephone
1975	Canuel Muriel L Mrs C 266r	Pacific Telephone
1970	Canuel Muriel L Mrs	R. L. Polk & Co.
1966	CANUEL MURIEL L MRS	R. L. Polk & Co.

FINDINGS

<u>Year</u>	<u>Uses</u>	<u>Source</u>
1963	Canuel Muriel L	Pacific Telephone
1960	Canuel Muriel L	R. L. Polk Co.
1957	Canuel Muriel L	R. L. Polk Co.
	CANUEL MURIEL L	Pacific Telephone
1955	Canuel Muriel L	R. L. Polk Co.
1950	Hutchison R J	R. L. Polk & Co.
1945	Veltum R T	R. L. Polk Co.
1940	Veltum R T	R. L. Polk Co.

1086 FAIRVIEW AVE

<u>Year</u>	<u>Uses</u>	<u>Source</u>
2017	PHILIP CUNNINGHAM	Cole Information Services
2014	ANITA FILICE	Cole Information Services
2009	OCCUPANT UNKNOWN	Cole Information Services
2006	CUNNINGHAM Philip	Haines Company, Inc.
2004	OCCUPANT UNKNOWN	Cole Information Services
2000	CUNNINGHAM Philip	Haines & Company
1994	MEYER, TOM	Cole Information Services
1991	MEYER TOM & LYNNE	PACIFIC BELL WHITE PAGES
	Meyer Tom & Lynne	PACIFIC BELL WHITE PAGES
1975	KARPUS FRANK A	Pacific Telephone
	Karpus Frank	Pacific Telephone
1970	Conway Vergie E Mrs	R. L. Polk & Co.
1966	CONWAY VIRGIL A	R. L. Polk & Co.
1963	Orr Peter D	Pacific Telephone
1960	Curry Ronald W	R. L. Polk Co.
1957	WILLSON CLAIRE	Pacific Telephone
	Wilson Claire	R. L. Polk Co.
1955	Willson Claire M Mrs	R. L. Polk Co.
1950	Egli Carl	R. L. Polk & Co.
1945	Janich M B	R. L. Polk Co.
1940	Janich M B	R. L. Polk Co.

FINDINGS

1102 FAIRVIEW AVE

<u>Year</u>	<u>Uses</u>	<u>Source</u>
2017	SUE CREIGHTON	Cole Information Services
2014	SUE CREIGHTON	Cole Information Services
2009	SUE CREIGHTON	Cole Information Services
2006	a DAVIS Michelle	Haines Company, Inc.
2004	SUE CREIGHTON	Cole Information Services
2000	DAVIS Michelle	Haines & Company
1999	SUE CREIGHTON	Cole Information Services
1994	JACOB, STEVEN M	Cole Information Services
1980	Jacob Steven M	Pacific Telephone
1975	Jacob Steven M	Pacific Telephone
	JACOB STEVEN M	Pacific Telephone
1970	Vacant	R. L. Polk & Co.
1966	LEBRECHT CHARLES D	R. L. Polk & Co.
1963	Christiansen Paul W	Pacific Telephone
1960	Theobald Ralph D	R. L. Polk Co.
1955	Stringer John T	R. L. Polk Co.
1950	Logan W	R. L. Polk & Co.
1945	Herrmann R E Mrs	R. L. Polk Co.
1940	Lannin C W	R. L. Polk Co.

1105 FAIRVIEW AVE

<u>Year</u>	<u>Uses</u>	<u>Source</u>
2017	MARY HOUSTON	Cole Information Services
2014	JOLIE HOUSTON	Cole Information Services
2009	JOLIE HOUSTON	Cole Information Services
2006	CHRISTEN Lawrence	Haines Company, Inc.
2004	OCCUPANT UNKNOWN	Cole Information Services
2000	CHAMBERLIN Mary	Haines & Company
1999	JOLIE HOUSTON	Cole Information Services
1986	Chamberlin Chester B	Pacific Bell
1985	CHAMBERLIN CHESTER B	Pacific Bell
1980	Chamberlin Chester B	Pacific Telephone

FINDINGS

<u>Year</u>	<u>Uses</u>	<u>Source</u>
1975	Chamberlain Chester B 3 266 t	Pacific Telephone
1970	Chamberlin Ches Ler B	R. L. Polk & Co.
1966	CHAMBERLIN CHESTER B	R. L. Polk & Co.
1960	Chamberlin Chester B	R. L. Polk Co.
1957	Chamberlin Chester B	R. L. Polk Co.
1955	Chamberlin Chester B	R. L. Polk Co.
1950	Rodriquez Manuel	R. L. Polk & Co.
1945	Rodriguez M S	R. L. Polk Co.
1940	Pence T H	R. L. Polk Co.

1108 FAIRVIEW AVE

<u>Year</u>	<u>Uses</u>	<u>Source</u>
1966	NIELSEN PETER A	R. L. Polk & Co.
1960	Lowry Jos A	R. L. Polk Co.
1957	LOWRY J A R	Pacific Telephone
1955	Lowry Jos A	R. L. Polk Co.
1950	Lowry J A	R. L. Polk & Co.
1945	Lowry J A	R. L. Polk Co.
1940	Lowry J A	R. L. Polk Co.

1109 FAIRVIEW AVE

<u>Year</u>	<u>Uses</u>	<u>Source</u>
1975	GEE CHAS L	Pacific Telephone
1966	BEED GALER W	R. L. Polk & Co.
1960	Carter Mary M Mrs	R. L. Polk Co.
1957	CARTER GEO A R	Pacific Telephone
1955	Carter Mary M Mrs	R. L. Polk Co.
1950	Carter G A	R. L. Polk & Co.
1945	Carter G A	R. L. Polk Co.
1940	Carter G A	R. L. Polk Co.

FINDINGS

FAIRVIEW WAY

1073 FAIRVIEW WAY

<u>Year</u>	<u>Uses</u>	<u>Source</u>
1980	Brodies Wm T	Pacific Telephone

GEORGIA KATE PL

1000 GEORGIA KATE PL

<u>Year</u>	<u>Uses</u>	<u>Source</u>
2017	MARK WOODS	Cole Information Services
2014	MARK WOODS	Cole Information Services
2009	PHILIP BIAGINI	Cole Information Services
1999	PHILIP BIAGINI	Cole Information Services

1006 GEORGIA KATE PL

<u>Year</u>	<u>Uses</u>	<u>Source</u>
2017	STEVEN BRACCINI	Cole Information Services
2014	STEVEN BRACCINI	Cole Information Services

1012 GEORGIA KATE PL

<u>Year</u>	<u>Uses</u>	<u>Source</u>
2017	JOHN NGUYEN	Cole Information Services
2014	JOHN NGUYEN	Cole Information Services

1018 GEORGIA KATE PL

<u>Year</u>	<u>Uses</u>	<u>Source</u>
2017	MICHAEL JONES	Cole Information Services
2014	MICHAEL JONES	Cole Information Services
2009	MARC PALACIO	Cole Information Services
1999	MARC PALACIO	Cole Information Services

LI UNCOLN AVE

1630 LI UNCOLN AVE

<u>Year</u>	<u>Uses</u>	<u>Source</u>
1991	Kapp F G	PACIFIC BELL WHITE PAGES
	KAPP F G	PACIFIC BELL WHITE PAGES

FINDINGS

LINCI N AVE

1643 LINCI N AVE

<u>Year</u>	<u>Uses</u>	<u>Source</u>
1957	Janisch Frances E	R. L. Polk Co.

LINCOLN

1598 LINCOLN

<u>Year</u>	<u>Uses</u>	<u>Source</u>
1963	Miehe Rudolf Jr	Pacific Telephone

1693 LINCOLN

<u>Year</u>	<u>Uses</u>	<u>Source</u>
1957	Simon T Libera	R. L. Polk Co.

1700 LINCOLN

<u>Year</u>	<u>Uses</u>	<u>Source</u>
1986	Bethel Korean United Methodist Church	Pacific Bell

1725 LINCOLN

<u>Year</u>	<u>Uses</u>	<u>Source</u>
1963	Iserman Pearl	Pacific Telephone

LINCOLN AV CY PRESS

1652 LINCOLN AV CY PRESS

<u>Year</u>	<u>Uses</u>	<u>Source</u>
1957	Baxter Francesr	R. L. Polk Co.

1699 LINCOLN AV CY PRESS

<u>Year</u>	<u>Uses</u>	<u>Source</u>
1957	Carson Esther C r	R. L. Polk Co.

LINCOLN AV SAN RAFAEL

1744 LINCOLN AV SAN RAFAEL

<u>Year</u>	<u>Uses</u>	<u>Source</u>
1991	Mogul Ski Club	PACIFIC BELL WHITE PAGES

FINDINGS

<u>Year</u>	<u>Uses</u>	<u>Source</u>
1986	Mogul Ski Club	Pacific Bell

LINCOLN AV SAN RALAE

1744 LINCOLN AV SAN RALAE

<u>Year</u>	<u>Uses</u>	<u>Source</u>
1980	Mogul Ski Club	Pacific Telephone

LINCOLN AVE

1566 LINCOLN AVE

<u>Year</u>	<u>Uses</u>	<u>Source</u>
2000	NO CURRENT LISTING	Haines & Company
1980	Daher Jim	Pacific Telephone
	Williams Jack E	Pacific Telephone
1975	PONTIUS J E	Pacific Telephone
	Williams Susie V Mrs	Pacific Telephone
	a Bondura Stephen	Pacific Telephone
	WILLIAMS JACK E	Pacific Telephone
1970	Williams Susie V Mrs	R. L. Polk & Co.
	a No Return	R. L. Polk & Co.
1966	WILLIAMS JOHN E	R. L. Polk & Co.
	A DE ARMONO DAVID S	R. L. Polk & Co.
1963	Williams Jack E	Pacific Telephone
1960	Williams John E	R. L. Polk Co.
1957	Williams Jack E r	R. L. Polk Co.
	WILLIAMS JACK E R	Pacific Telephone
1955	Williams John E	R. L. Polk Co.
1950	Williams J E	R. L. Polk & Co.
1945	Williams J E	R. L. Polk Co.
1940	Crane F J	R. L. Polk Co.

1576 LINCOLN AVE

<u>Year</u>	<u>Uses</u>	<u>Source</u>
2000	NO CURRENT LISTING	Haines & Company

FINDINGS

<u>Year</u>	<u>Uses</u>	<u>Source</u>
1975	Van Heusen Robt	Pacific Telephone
	VAN HEUSEN ROBT A	Pacific Telephone
1970	Ebert Adeline J Mrs	R. L. Polk & Co.
1966	EBERT ADELINE J MRS GY	R. L. Polk & Co.
1963	Brodie Carolyn Mrs	Pacific Telephone
1960	Brodie Carolyn P Mrs	R. L. Polk Co.
1957	Brodie Carolyn Mrs	R. L. Polk Co.
	BRODIE CAROLYN MRS	Pacific Telephone
1955	Brodie Carolyn Mrs Plus	R. L. Polk Co.

1577 LINCOLN AVE

<u>Year</u>	<u>Uses</u>	<u>Source</u>
1935	Souza Antone o	R. L. Polk & Co. of California
1930	Clay Turn Service Station	R. L. Polk Co. of California
	Coe av Lincoln Service Station	R. L. Polk Co. of California
	Souza Antone o	R. L. Polk Co. of California

1579 LINCOLN AVE

<u>Year</u>	<u>Uses</u>	<u>Source</u>
2014	CHRISTIAN GROFT	Cole Information Services
2009	KAY GROFT	Cole Information Services
2006	JENNINGS Robert	Haines Company, Inc.
2004	OCCUPANT UNKNOWN	Cole Information Services
2000	JENNINGS Robert	Haines & Company
1999	KAY GROFT	Cole Information Services
1991	Jennings Robt L	PACIFIC BELL WHITE PAGES
	JENNINGS ROBT L	PACIFIC BELL WHITE PAGES
1986	Jennings Robt L	Pacific Bell
1985	JENNINGS ROBT1	Pacific Bell
1980	Jennings Rob Ot	Pacific Telephone
1975	Sullinger Robt D	Pacific Telephone
1970	Gromm Robt	R. L. Polk & Co.
1966	VACANT	R. L. Polk & Co.
1963	Bongiorno Saml	Pacific Telephone

FINDINGS

<u>Year</u>	<u>Uses</u>	<u>Source</u>
1960	Bongiorno Saml	R. L. Polk Co.
1957	Bongiorno Sami r	R. L. Polk Co.
	BONGLORNO SAM I R	Pacific Telephone
1955	Bongiorno Saml	R. L. Polk Co.
1950	Bongiorno Saml	R. L. Polk & Co.
1945	Bongiorno Saml	R. L. Polk Co.
1940	Bongiorno Saml	R. L. Polk Co.

1581 LINCOLN AVE

<u>Year</u>	<u>Uses</u>	<u>Source</u>
1966	VACANT	R. L. Polk & Co.

1582 LINCOLN AVE

<u>Year</u>	<u>Uses</u>	<u>Source</u>
2014	OCCUPANT UNKNOWN	Cole Information Services
2009	OCCUPANT UNKNOWN	Cole Information Services
2006	LOPEZe Theodore	Haines Company, Inc.
2000	LOPEZ Marie	Haines & Company
1980	Ballard Theodore A	Pacific Telephone
1975	No Return	Pacific Telephone
1970	Quinn Thos D	R. L. Polk & Co.
1966	QUINN THOS D	R. L. Polk & Co.
1963	Rucker Richard C	Pacific Telephone
1960	Burgess Frank S	R. L. Polk Co.
1957	Burgess F S r	R. L. Polk Co.
	BURGESS F S R	Pacific Telephone
1955	Burgess Frank S	R. L. Polk Co.
1950	Burgess F S	R. L. Polk & Co.
1945	Burgess F S	R. L. Polk Co.
1940	Burgcss F S	R. L. Polk Co.

1585 LINCOLN AVE

<u>Year</u>	<u>Uses</u>	<u>Source</u>
1935	Maderis A W	R. L. Polk & Co. of California

FINDINGS

1587 LINCOLN AVE

<u>Year</u>	<u>Uses</u>	<u>Source</u>
2017	DEBBIE HECKENDORF	Cole Information Services
2014	DEBBIE HECKENDORF	Cole Information Services
2009	DEBBIE HECKENDORF	Cole Information Services
2006	HECKENDORF	Haines Company, Inc.
	Debbie	Haines Company, Inc.
2004	DEBBIE HECKENDORF	Cole Information Services
2000	HECKENDORF Debbie	Haines & Company
1999	DEBBIE HECKENDORF	Cole Information Services
1991	CALIFORNIA TRADE BUREAU	PACIFIC BELL WHITE PAGES
	California Trade Bureau	PACIFIC BELL WHITE PAGES
1986	Hayes Stuart R DC chirprctr	Pacific Bell
1985	HAYES STUART R DC CHIRPRCTR	Pacific Bell
1980	HAYES STUART R DC chirprctr	Pacific Telephone
1975	Hayes Stewart R chiropractor	Pacific Telephone
	HAYES EMMA M	Pacific Telephone
	HAYES STUART R CHLRPRCTR	Pacific Telephone
1970	Grognig John W	R. L. Polk & Co.
1966	RANIA JOHN REAL EST	R. L. Polk & Co.
1963	Kohl Geo F	Pacific Telephone
1960	Kohl Stamp & Coin Shop	R. L. Polk Co.
	Kohl Geo F	R. L. Polk Co.
1957	Kohl Geo F strmps & coins	R. L. Polk Co.
	KOHL-SEE ALSO COLE-KOEHL-(KOHLE--KOLL	Pacific Telephone
1955	Pender David R real est	R. L. Polk Co.
1950	Gilbert B H	R. L. Polk & Co.
1945	Appleton A S	R. L. Polk Co.
1940	Webb D O	R. L. Polk Co.
1935	Seacord E M o	R. L. Polk & Co. of California

FINDINGS

1590 LINCOLN AVE

<u>Year</u>	<u>Uses</u>	<u>Source</u>
2017	CARTER TAPPAN	Cole Information Services
2014	OCCUPANT UNKNOWN	Cole Information Services
2009	OCCUPANT UNKNOWN	Cole Information Services
2006	LOPEZ Theodore	Haines Company, Inc.
2004	MARIE LOPEZ	Cole Information Services
2000	LOPEZ Marie Clare	Haines & Company
1996	Lopez Marie Clare	Pacific Bell
1994	LOPEZ, MARIE C	Cole Information Services
1986	Lopez Marie Clare	Pacific Bell
1985	LOPEZ MARIE CLARE	Pacific Bell
1975	LOPEZ MARIE CLARE	Pacific Telephone
	Lopez Marie C Mrs	Pacific Telephone
1970	Lopez Marie C Mrs	R. L. Polk & Co.
1966	LOPEZ MARIE C MRS CY b	R. L. Polk & Co.
1963	Lopez Ted	Pacific Telephone
1960	Lopez Theo A	R. L. Polk Co.
	Willow Lincoln Realty Co	R. L. Polk Co.
1957	Lopez Ted r	R. L. Polk Co.
	LOPEZ TED R	Pacific Telephone
1955	Lopez Theo A	R. L. Polk Co.
	Willow Lincoln Realty Co	R. L. Polk Co.
1950	Lopez Theo	R. L. Polk & Co.
1945	Keeney E.A Mrs	R. L. Polk Co.
1940	Litchfield C F	R. L. Polk Co.

1595 LINCOLN AVE

<u>Year</u>	<u>Uses</u>	<u>Source</u>
2014	RONALD GRAVES	Cole Information Services
2009	OCCUPANT UNKNOWN	Cole Information Services
2006	GRAVES Charles B	Haines Company, Inc.
2004	OCCUPANT UNKNOWN	Cole Information Services
2000	GRAVES Charles E	Haines & Company

FINDINGS

<u>Year</u>	<u>Uses</u>	<u>Source</u>
1996	Graves Ronald	Pacific Bell
1994	GRAVES, RONALD	Cole Information Services
1991	GRAVES RONALD	PACIFIC BELL WHITE PAGES
1985	GRAVES HAROLD E	Pacific Bell
1980	Graves Harold E	Pacific Telephone
1975	GRAVES HAROLD E	Pacific Telephone
	Graves Harold E	Pacific Telephone
1970	Graves Harold E	R. L. Polk & Co.
1966	GRAVES HAROLD E	R. L. Polk & Co.
1963	Graves Harold E	Pacific Telephone
1960	Graves Harold E	R. L. Polk Co.
1957	Graves Harold Er	R. L. Polk Co.
	GRAVES HAROLD E R	Pacific Telephone
1955	Graves Harold E	R. L. Polk Co.
1950	Herold Chester	R. L. Polk & Co.
1945	Herold Chester	R. L. Polk Co.
1940	Payne C A	R. L. Polk Co.
1935	Jamison T R o	R. L. Polk & Co. of California

1598 LINCOLN AVE

<u>Year</u>	<u>Uses</u>	<u>Source</u>
2017	STEVE HOWLAND	Cole Information Services
2014	STEVE HOWLAND	Cole Information Services
2009	STEVE HOWLAND	Cole Information Services
2006	HOWLAND Stephen	Haines Company, Inc.
	MIENE Arnra	Haines Company, Inc.
2000	MIHE Anna	Haines & Company
	FORD Nicole N	Haines & Company
1999	OCCUPANT UNKNOWN	Cole Information Services
	STEVE HOWLAND	Cole Information Services
1975	Miehe Rudolf W	Pacific Telephone
1970	Miehe Rudolf W	R. L. Polk & Co.
1966	MIHE RUDOLF W	R. L. Polk & Co.

FINDINGS

<u>Year</u>	<u>Uses</u>	<u>Source</u>
1960	Miehe Rudolf W jr	R. L. Polk Co.
1955	Miehe Rudolf W	R. L. Polk Co.
1950	Miehe R W	R. L. Polk & Co.
1945	Caggiano Rocky	R. L. Polk Co.
1940	Hine Mary Mrs	R. L. Polk Co.

1604 LINCOLN AVE

<u>Year</u>	<u>Uses</u>	<u>Source</u>
1935	Lima Frank gro o	R. L. Polk & Co. of California

1605 LINCOLN AVE

<u>Year</u>	<u>Uses</u>	<u>Source</u>
1935	Potter R M	R. L. Polk & Co. of California

1606 LINCOLN AVE

<u>Year</u>	<u>Uses</u>	<u>Source</u>
2000	NO CURRENT LISTING	Haines & Company
1935	Ferrera Jos o	R. L. Polk & Co. of California

1608 LINCOLN AVE

<u>Year</u>	<u>Uses</u>	<u>Source</u>
2017	RICHARD THELAN	Cole Information Services
2014	RYAN HEMMERICH	Cole Information Services
2009	NICK ROSE	Cole Information Services
2006	PEAK Amy	Haines Company, Inc.
	GODOARD Paul	Haines Company, Inc.
2004	OCCUPANT UNKNOWN	Cole Information Services
2000	VASQUEZ Gilber	Haines & Company
1999	NICK ROSE	Cole Information Services
1975	Windham A	Pacific Telephone
	WINDHAM A	Pacific Telephone
1970	Batson Joyce M	R. L. Polk & Co.
1966	BATSON JOYCE M	R. L. Polk & Co.
1963	Batson Joyce M	Pacific Telephone
1960	Batson Joyce M	R. L. Polk Co.

FINDINGS

<u>Year</u>	<u>Uses</u>	<u>Source</u>
1957	Batson Joyce M	R. L. Polk Co.
1955	Soraruf Louise V	R. L. Polk Co.
1950	Vacant	R. L. Polk & Co.
1945	Ferrel L M	R. L. Polk Co.
1940	Farrier F R	R. L. Polk Co.
1935	Mc Naught John	R. L. Polk & Co. of California

1609 LINCOLN AVE

<u>Year</u>	<u>Uses</u>	<u>Source</u>
2014	OCCUPANT UNKNOWN	Cole Information Services
2009	OCCUPANT UNKNOWN	Cole Information Services
2004	CLARIESSA HARRIS	Cole Information Services
2000	STILLMAN Shannon	Haines & Company
1999	MERRY HAWK	Cole Information Services
1991	SHEPPARD DANIEL A	PACIFIC BELL WHITE PAGES
	Sheppard Daniel A	PACIFIC BELL WHITE PAGES
1975	Yashar Sirius	Pacific Telephone
1970	No Return	R. L. Polk & Co.
1966	POTTS WM	R. L. Polk & Co.
1963	Hendrickson Embert J	Pacific Telephone
1960	Roth Rose Mrs	R. L. Polk Co.
1955	Vacant	R. L. Polk Co.
1950	Martin E S Mrs	R. L. Polk & Co.
1945	Vacant	R. L. Polk Co.

1611 LINCOLN AVE

<u>Year</u>	<u>Uses</u>	<u>Source</u>
2017	WILLIAM HAWK	Cole Information Services
2014	WILLIAM HAWK	Cole Information Services
2009	KYCZY HAWK	Cole Information Services
2006	HAWKMar Htr	Haines Company, Inc.
2004	DELORA HARRIS	Cole Information Services
2000	HAWK Martha	Haines & Company
1999	KYCZY HAWK	Cole Information Services

FINDINGS

<u>Year</u>	<u>Uses</u>	<u>Source</u>
1986	Montague Joyce	Pacific Bell
1985	MONTAGUE JOYCE	Pacific Bell
1980	Montague Joyce	Pacific Telephone
1975	Pavley David H	Pacific Telephone
1970	Eldagsen Bruno C	R. L. Polk & Co.
1966	ELDAGSEN BRUNO C	R. L. Polk & Co.
1963	Neyens Leonard	Pacific Telephone
	Johnson Gordon	Pacific Telephone
	Johnson Elizabeth	Pacific Telephone
1960	Vacant	R. L. Polk Co.
1957	Nyquist Chas H	R. L. Polk Co.
	NYQUL IST CHAS H	Pacific Telephone
1955	Franusich John R	R. L. Polk Co.
1950	Lanahan J C	R. L. Polk & Co.
1945	Lerner Wilfred	R. L. Polk Co.

1613 LINCOLN AVE

<u>Year</u>	<u>Uses</u>	<u>Source</u>
1957	FARM INSURANCE COMPANIES STATE	Pacific Telephone

1614 LINCOLN AVE

<u>Year</u>	<u>Uses</u>	<u>Source</u>
2017	MEREDITH DIDDENS	Cole Information Services
2014	DESIREE RAMSEY	Cole Information Services
2009	CAMERON DAY	Cole Information Services
2006	KEISER Kenneth	Haines Company, Inc.
	DAY Cameron	Haines Company, Inc.
2004	OCCUPANT UNKNOWN	Cole Information Services
2000	SCHUMACHER Richard	Haines & Company
1999	CAMERON DAY	Cole Information Services
	OCCUPANT UNKNOWN	Cole Information Services
1986	Huysentruyt Joseph & Melissa	Pacific Bell
1985	BARONE KEN & ROBERTA	Pacific Bell
1980	Gregory Geo L Mrs	Pacific Telephone

FINDINGS

<u>Year</u>	<u>Uses</u>	<u>Source</u>
1975	GREGORY GEO L MRS	Pacific Telephone
	Gregory Linda C Mrs	Pacific Telephone
1970	Gregory Linda C Mrs	R. L. Polk & Co.
1966	GREGORY LINDA C MRS	R. L. Polk & Co.
1963	Gregory Geo L Mrs	Pacific Telephone
1960	Gregory Geo L	R. L. Polk Co.
1955	Gregory Geo L F	R. L. Polk Co.
1950	Gregory G L	R. L. Polk & Co.
1935	Morton P H	R. L. Polk & Co. of California

1615 LINCOLN AVE

<u>Year</u>	<u>Uses</u>	<u>Source</u>
2000	NO CURRENT LISTING	Haines & Company
1935	Bergquist G C	R. L. Polk & Co. of California

1616 LINCOLN AVE

<u>Year</u>	<u>Uses</u>	<u>Source</u>
2017	GINA LOBITO	Cole Information Services
2014	GINA LOBITO	Cole Information Services
2009	TABITHA ALTAMIRANO	Cole Information Services
1999	TABITHA ALTAMIRANO	Cole Information Services
1975	Bolton Audre	Pacific Telephone
	BOLTON A	Pacific Telephone
1970	Bolton Audre	R. L. Polk & Co.
1966	BOLTON AUDRE	R. L. Polk & Co.
1963	Bolton Audre	Pacific Telephone
1960	Bolton Audre	R. L. Polk Co.
1957	Reinacker Evelyn	R. L. Polk Co.
	RELNACKER EVELYN	Pacific Telephone
1955	Reinacker Evelyn G	R. L. Polk Co.
1950	Hancock L C Mrs	R. L. Polk & Co.

FINDINGS

1619 LINCOLN AVE

<u>Year</u>	<u>Uses</u>	<u>Source</u>
2014	JOHN KEEFE	Cole Information Services
2009	TARA HAYDEN	Cole Information Services
2000	NO CURRENT LISTING	Haines & Company
1999	OCCUPANT UNKNOWN	Cole Information Services
	TARA HAYDEN	Cole Information Services
1985	HUYSENTRUYT JOSEPH & MELISSA	Pacific Bell
1975	Fuqua Bill A	Pacific Telephone
	FUQUA BILL A	Pacific Telephone
1970	Verdier Lucile J	R. L. Polk & Co.
1966	VERDIER LUCILE J	R. L. Polk & Co.
1963	Mortensen Harry D	Pacific Telephone
1960	Mortensen Harry D	R. L. Polk Co.
1957	Mortensen Harry D	R. L. Polk Co.
1955	Mortensen Harry D	R. L. Polk Co.
1950	Kent J D	R. L. Polk & Co.
1945	Blumberg O C	R. L. Polk Co.

1622 LINCOLN AVE

<u>Year</u>	<u>Uses</u>	<u>Source</u>
2017	RICHARD LEBLANC	Cole Information Services
2014	RICHARD LEBLANC	Cole Information Services
2009	NOEMI BONILLA	Cole Information Services
2000	BAKER Ellis	Haines & Company
1999	NOEMI BONILLA	Cole Information Services
1996	Downs Michael B	Pacific Bell
1986	Harendza Peter P	Pacific Bell
1985	HARENDZA PETER P	Pacific Bell
1975	Lopez Manuel C	Pacific Telephone
1970	Lopez Manuel C	R. L. Polk & Co.
1966	LOPEZ MANUEL C	R. L. Polk & Co.
1955	Garrett Wade H	R. L. Polk Co.
1950	Damiano Geo jr	R. L. Polk & Co.

FINDINGS

<u>Year</u>	<u>Uses</u>	<u>Source</u>
1945	Mattson Albt	R. L. Polk Co.
1940	Smith Anita Mrs	R. L. Polk Co.

1625 LINCOLN AVE

<u>Year</u>	<u>Uses</u>	<u>Source</u>
1935	Allen Oscar	R. L. Polk & Co. of California

1630 LINCOLN AVE

<u>Year</u>	<u>Uses</u>	<u>Source</u>
2017	KETH CATANESE	Cole Information Services
2014	KATHLEEN RONAN	Cole Information Services
2009	EFFIE ALEXANDROU	Cole Information Services
1999	EFFIE ALEXANDROU	Cole Information Services
1994	KAPP, F G	Cole Information Services
1986	Kapp F G	Pacific Bell
1985	KAPP F G	Pacific Bell
1980	Kapp F G	Pacific Telephone
1975	KAPP FLORENCE G	Pacific Telephone
	Kapp Florence G Mrs	Pacific Telephone
1970	No Return	R. L. Polk & Co.
1966	BROWN WARREN	R. L. Polk & Co.
1963	Holzer E U	Pacific Telephone
1960	Holzer Ernest U	R. L. Polk Co.
1957	Holzer E U	R. L. Polk Co.
	HOLZER E U	Pacific Telephone
1955	Holzer Ernest U	R. L. Polk Co.
1950	Holzer E U	R. L. Polk & Co.
1945	Holzer E U	R. L. Polk Co.
1935	Thompson Eliz Mrs o	R. L. Polk & Co. of California

1632 LINCOLN AVE

<u>Year</u>	<u>Uses</u>	<u>Source</u>
2014	JAMES HARBIN	Cole Information Services
2009	OCCUPANT UNKNOWN	Cole Information Services

FINDINGS

<u>Year</u>	<u>Uses</u>	<u>Source</u>
2006	SABLAND	Haines Company, Inc.
2004	OCCUPANT UNKNOWN	Cole Information Services
1985	GRAHAM MAX	Pacific Bell
1980	Coburn G	Pacific Telephone
1975	EDWARDS K A	Pacific Telephone
	MOSER G C	Pacific Telephone
	Dominguez Stella	Pacific Telephone
1970	Willie Alice Mrs	R. L. Polk & Co.
1966	CARLSON DON R	R. L. Polk & Co.
1963	Ferrell Sallie A	Pacific Telephone
	Walters Helen P	Pacific Telephone
1960	De Spain Jame	R. L. Polk Co.
1955	Hill Albert R acct	R. L. Polk Co.
1950	Hill R H	R. L. Polk & Co.
1945	Pyle N E	R. L. Polk Co.

1633 LINCOLN AVE

<u>Year</u>	<u>Uses</u>	<u>Source</u>
2017	JOHN QUINN	Cole Information Services
2014	JOHN QUINN	Cole Information Services
2009	JOHN QUINN	Cole Information Services
2006	QUINNJohn	Haines Company, Inc.
2004	JOHN QUINN	Cole Information Services
2000	NO CURRENT LISTING	Haines & Company
1999	JOHN QUINN	Cole Information Services
1975	Ross Geo M	Pacific Telephone
1970	Dieranieh Akram R	R. L. Polk & Co.
1966	HOOSIER CHARLES R	R. L. Polk & Co.
1963	Dingwall Earl H	Pacific Telephone
1960	Thomas Ralph H	R. L. Polk Co.
1955	Vacant	R. L. Polk Co.
1950	Dingwall E H	R. L. Polk & Co.
1945	Dingwall E H	R. L. Polk Co.

FINDINGS

<u>Year</u>	<u>Uses</u>	<u>Source</u>
1940	Dingwall EH	R. L. Polk Co.
1635 LINCOLN AVE		
<u>Year</u>	<u>Uses</u>	<u>Source</u>
1935	Atkinson Helen Mrs	R. L. Polk & Co. of California
1637 LINCOLN AVE		
<u>Year</u>	<u>Uses</u>	<u>Source</u>
1935	Hyne RW o	R. L. Polk & Co. of California
1638 LINCOLN AVE		
<u>Year</u>	<u>Uses</u>	<u>Source</u>
2006	ZUURJason	Haines Company, Inc.
1640 LINCOLN AVE		
<u>Year</u>	<u>Uses</u>	<u>Source</u>
2017	KENNETH TOUSSAINT	Cole Information Services
2014	KENNETH TOUSSAINT	Cole Information Services
2009	KENNETH TOUSSAINT	Cole Information Services
2006	o TOUSSAINT Kenneth	Haines Company, Inc.
2004	OCCUPANT UNKNOWN	Cole Information Services
2000	TOUSSAINT Kenneth	Haines & Company
1999	KENNETH TOUSSAINT	Cole Information Services
1994	TOUSSAINT, KENNETH	Cole Information Services
1991	Toussaint Kenneth	PACIFIC BELL WHITE PAGES
	TOUSSAINT KENNETH	PACIFIC BELL WHITE PAGES
1985	TOUSSAINT KENNETH	Pacific Bell
1975	VON HARTEN JOS H	Pacific Telephone
	Von Harten Joseph H	Pacific Telephone
1970	Thomas Jessie E	R. L. Polk & Co.
1966	THOMAS JESSIE E	R. L. Polk & Co.
1960	Thomas Jessie E	R. L. Polk Co.
1957	Thomas J Elizabeth r	R. L. Polk Co.
	THOMAS J ELIZABETH R	Pacific Telephone
1955	Thomas Jessie E	R. L. Polk Co.

FINDINGS

<u>Year</u>	<u>Uses</u>	<u>Source</u>
1950	Thomas Eliz	R. L. Polk & Co.
1945	Thomas Jessie	R. L. Polk Co.

1643 LINCOLN AVE

<u>Year</u>	<u>Uses</u>	<u>Source</u>
2014	BARBARA CAMPBELL	Cole Information Services
2009	GABRIEL WINTERMUTE	Cole Information Services
2004	GARY MARLEY	Cole Information Services
2000	SAUCEDO Aucencio	Haines & Company
1999	GABRIEL WINTERMUTE	Cole Information Services
1994	JOHNSON, LARRY	Cole Information Services
1991	JOHNSON LARRY & CAMILLE	PACIFIC BELL WHITE PAGES
	Johnson Larry & Camille	PACIFIC BELL WHITE PAGES
1986	Dupre KS	Pacific Bell
1985	DUPRE K S	Pacific Bell
1980	Burgos Alan M	Pacific Telephone
1975	AMARANTES E J	Pacific Telephone
	Amarentes Elbert J	Pacific Telephone
1970	Amarentes Elbert J	R. L. Polk & Co.
1966	CARPENTER CLIFFORD L	R. L. Polk & Co.
1963	Janisch Frances E	Pacific Telephone
1960	Janisch Frances E Mrs	R. L. Polk Co.
1957	JANISCH FRANCES E	Pacific Telephone
1955	Janisch Frances Mrs	R. L. Polk Co.

1645 LINCOLN AVE

<u>Year</u>	<u>Uses</u>	<u>Source</u>
2017	LISA KING	Cole Information Services
2014	DEANNA LONG	Cole Information Services
2009	MICHAEL BARRAZA	Cole Information Services
2004	OCCUPANT UNKNOWN	Cole Information Services
2000	MORRISON Amanda	Haines & Company
1999	MICHAEL BARRAZA	Cole Information Services
1980	Saucedo Jas	Pacific Telephone

FINDINGS

<u>Year</u>	<u>Uses</u>	<u>Source</u>
1975	Bartz Theodore E	Pacific Telephone
1970	Hienrich Earl	R. L. Polk & Co.
1966	AMARANTES ELBERT J	R. L. Polk & Co.
1963	Nilsson Eric B	Pacific Telephone
1960	Winningar Frederic W genl contr	R. L. Polk Co.
1957	Clayton A Bernard	R. L. Polk Co.
	CLAYTON A BERNARD	Pacific Telephone
1955	Fristrup Kristian Me	R. L. Polk Co.

1648 LINCOLN AVE

<u>Year</u>	<u>Uses</u>	<u>Source</u>
2017	SANDRA BOZEK	Cole Information Services
2014	THOMAS PETITE	Cole Information Services
2009	KRISTE PETITE	Cole Information Services
2006	PETITE Thomas	Haines Company, Inc.
2004	THOMAS PETITE	Cole Information Services
2000	PETITE Thomas	Haines & Company
1999	KRISTE PETITE	Cole Information Services
1980	OQuin P	Pacific Telephone
1975	BROWN JERROLD V	Pacific Telephone
	VANDERHOOF ALBERT M	Pacific Telephone
	Vanderhoof Albert M	Pacific Telephone
1970	Vacant	R. L. Polk & Co.
1966	VACANT	R. L. Polk & Co.
1963	Werner MB	Pacific Telephone
1960	Werner Marion B	R. L. Polk Co.
1957	Werner MB r	R. L. Polk Co.
1955	Werner Lillie M Mrs	R. L. Polk Co.
1950	Werner Marion B	R. L. Polk & Co.
1945	Werner L M Mrs	R. L. Polk Co.

1650 LINCOLN AVE

<u>Year</u>	<u>Uses</u>	<u>Source</u>
1935	Richter A WE o	R. L. Polk & Co. of California

FINDINGS

1652 LINCOLN AVE

<u>Year</u>	<u>Uses</u>	<u>Source</u>
2014	HEDI DOWNING	Cole Information Services
2009	PAUL DINI	Cole Information Services
2006	o DINIPau	Haines Company, Inc.
2004	PAUL DINI	Cole Information Services
2000	DINI Paul	Haines & Company
1999	PAUL DINI	Cole Information Services
1980	Baxter Frances	Pacific Telephone
1975	Baxter Frances F Mrs	Pacific Telephone
	BAXTER FRANCES	Pacific Telephone
1970	Baxter Frances F Mrs	R. L. Polk & Co.
1966	BAXTER FRANCES F MRS	R. L. Polk & Co.
1963	Baxter Frances	Pacific Telephone
1960	Baxter Frances F Mrs	R. L. Polk Co.
1957	BAXTER FRANCES-R	Pacific Telephone
1955	Baxter Frances F Mrs	R. L. Polk Co.
1950	Baxter F F Mrs	R. L. Polk & Co.
1945	Baxter Frances F	R. L. Polk Co.

1654 LINCOLN AVE

<u>Year</u>	<u>Uses</u>	<u>Source</u>
1960	No return	R. L. Polk Co.

1660 LINCOLN AVE

<u>Year</u>	<u>Uses</u>	<u>Source</u>
2017	HEDI ROBERTSON	Cole Information Services
2014	HEDI ROBERTSON	Cole Information Services
2006	ROBERTSON Gerald	Haines Company, Inc.
2000	ROBERTSON Gerald	Haines & Company
1980	Roberts on Realty	Pacific Telephone
1975	Robertson G A	Pacific Telephone
	ROBERTSON G A ROBBIE	Pacific Telephone
1970	Edmonds Roy M	R. L. Polk & Co.
1966	EDMONOS ROY M	R. L. Polk & Co.

FINDINGS

<u>Year</u>	<u>Uses</u>	<u>Source</u>
1963	Edmonds Roy M	Pacific Telephone
1960	Limbocker Harry C	R. L. Polk Co.
1957	Villafuerte Ricardo Dr	R. L. Polk Co.
1955	Villafuerte Ricardo	R. L. Polk Co.
1950	Stewart J T	R. L. Polk & Co.
1945	Stewart J T	R. L. Polk Co.

1665 LINCOLN AVE

<u>Year</u>	<u>Uses</u>	<u>Source</u>
2014	OCCUPANT UNKNOWN	Cole Information Services
2009	OCCUPANT UNKNOWN	Cole Information Services
2004	OCCUPANT UNKNOWN	Cole Information Services
2000	NO CURRENT LISTING	Haines & Company
1985	ROHDE EARL W	Pacific Bell
1975	No Return	Pacific Telephone
1970	Neudek Emma M Mrs	R. L. Polk & Co.
1966	NEUDEK EMMA M MRS	R. L. Polk & Co.
1963	Neudek Emma Mrs	Pacific Telephone
1960	Neudek Emma M Mrs	R. L. Polk Co.
1957	Ne Uidek Emma Mrs	R. L. Polk Co.
	NEUDEKEMMA MRS	Pacific Telephone
1955	Thompson Paul R	R. L. Polk Co.
1950	Randazzo J R	R. L. Polk & Co.

1669 LINCOLN AVE

<u>Year</u>	<u>Uses</u>	<u>Source</u>
2004	OCCUPANT UNKNOWN	Cole Information Services
2000	ALONGI Mark	Haines & Company
1999	OCCUPANT UNKNOWN	Cole Information Services
1994	ADAIR, KEVIN	Cole Information Services
1980	Alongi Mark V	Pacific Telephone
1975	Alongi Frances Mrs	Pacific Telephone
	ALONGI PAUL	Pacific Telephone
1970	Alongi Frances Mrs	R. L. Polk & Co.

FINDINGS

<u>Year</u>	<u>Uses</u>	<u>Source</u>
1966	ALONGI FRANCES MRS	R. L. Polk & Co.
1963	Alongi Paul	Pacific Telephone
1960	Alongi Frances Mrs	R. L. Polk Co.
1957	ALONG I PAUL R Alongi Pail r	Pacific Telephone R. L. Polk Co.
1955	Alongi Frances Mrs	R. L. Polk Co.
1950	Alongi Paul	R. L. Polk & Co.
1945	Alongi Paul	R. L. Polk Co.
1940	Alongi Paul	R. L. Polk Co.

1670 LINCOLN AVE

<u>Year</u>	<u>Uses</u>	<u>Source</u>
2017	SUZANNE FELTON	Cole Information Services
2014	SUZANNE FELTON	Cole Information Services
2009	SUZANNE FELTON	Cole Information Services
2006	FELTON Edw	Haines Company, Inc.
2004	SUZANNE FELTON	Cole Information Services
2000	FELTON Edw	Haines & Company
1999	SUZANNE FELTON	Cole Information Services
1996	REAR Wiens Lori J Felton Edw	Pacific Bell Pacific Bell
1994	FELTON, EDWARD	Cole Information Services
1991	FELTON EDW Felton Edw	PACIFIC BELL WHITE PAGES PACIFIC BELL WHITE PAGES
1986	Felton Edw	Pacific Bell
1985	FELTON EDW	Pacific Bell
1980	Felton Edw	Pacific Telephone
1975	FELTON ETW Felton Grace Mrs	Pacific Telephone Pacific Telephone
1970	Dahlbeck Olga Mrs	R. L. Polk & Co.
1966	DAHLBECK OLGA MRS	R. L. Polk & Co.
1963	Dahlbeck Olga	Pacific Telephone
1960	Heck Edw R	R. L. Polk Co.

FINDINGS

<u>Year</u>	<u>Uses</u>	<u>Source</u>
1957	Heck Edw R	R. L. Polk Co.
	HECK EDW R	Pacific Telephone
1955	Heck Edw R	R. L. Polk Co.
1950	Firenzi W L	R. L. Polk & Co.
1945	Matteoni E P	R. L. Polk Co.

1678 LINCOLN AVE

<u>Year</u>	<u>Uses</u>	<u>Source</u>
2017	JANEE DIFU	Cole Information Services
2014	OCCUPANT UNKNOWN	Cole Information Services
2009	OCCUPANT UNKNOWN	Cole Information Services
2006	ONORATO Domenico	Haines Company, Inc.
2004	SARAH PEEK	Cole Information Services
2000	GINGERICH Joseph	Haines & Company
1980	Buckley Pamela	Pacific Telephone
1975	Krocha Mary	Pacific Telephone
1970	Babcock Paul J	R. L. Polk & Co.
1966	NELSON ARTH S	R. L. Polk & Co.
1963	Nelson Arthur S	Pacific Telephone
1960	Nelson Arth S	R. L. Polk Co.
1957	NELSON ARTHUR S	Pacific Telephone
1955	Nelson Arth S	R. L. Polk Co.
1950	Faylor C W jr	R. L. Polk & Co.
1945	Fawcett J H	R. L. Polk Co.

1680 LINCOLN AVE

<u>Year</u>	<u>Uses</u>	<u>Source</u>
2014	RICHARD DAVIDSON	Cole Information Services
2004	MICHAEL HOWARD	Cole Information Services
2000	ALMANZA Nora	Haines & Company
1999	OCCUPANT UNKNOWN	Cole Information Services
1985	GINGERICH BURK & LAURIE	Pacific Bell
1975	Cook John A	Pacific Telephone
1970	McCown Leila F Mrs	R. L. Polk & Co.

FINDINGS

<u>Year</u>	<u>Uses</u>	<u>Source</u>
1966	MC COWN LEILA F MRS	R. L. Polk & Co.
1963	Mc Cown Leila F	Pacific Telephone
	Mc Cown Hubert G	Pacific Telephone
1960	Abbett Arth W	R. L. Polk Co.
1955	Mc Whirter Laura Mrs	R. L. Polk Co.
1950	Verdier F P	R. L. Polk & Co.
1945	Verdier F P	R. L. Polk Co.

1685 LINCOLN AVE

<u>Year</u>	<u>Uses</u>	<u>Source</u>
2006	e FURMAN Klyn	Haines Company, Inc.
2004	GERRY FURMAN	Cole Information Services
2000	FURMAN Gerry	Haines & Company
1994	WEDDINGS WEST MAGAZINE	Cole Information Services
	BRIDAL PROMOTIONS	Cole Information Services
1991	BENGINO BILL	PACIFIC BELL WHITE PAGES
	Bengiveno Bill	PACIFIC BELL WHITE PAGES
1986	Bengiveno Bill	Pacific Bell
1985	BENGINO BILL	Pacific Bell
1975	Vacant	Pacific Telephone
1970	Antons Klaus	R. L. Polk & Co.
1966	VACANT	R. L. Polk & Co.
1960	Coles Isabelle Mrs	R. L. Polk Co.
1957	Coles Wm r	R. L. Polk Co.
	COLES WM R	Pacific Telephone
1955	Coles Isabelle Mrs	R. L. Polk Co.
1950	Coles Wm	R. L. Polk & Co.
1945	Rudden J J	R. L. Polk Co.

1686 LINCOLN AVE

<u>Year</u>	<u>Uses</u>	<u>Source</u>
2017	KATHLEEN DUNN	Cole Information Services
2014	HOJAT KHELGHATI	Cole Information Services
2004	OCCUPANT UNKNOWN	Cole Information Services

FINDINGS

<u>Year</u>	<u>Uses</u>	<u>Source</u>
2000	NO CURRENT LISTING	Haines & Company
1986	Grandia Wendy	Pacific Bell
	Bernstein Susi	Pacific Bell
1985	GRANDIA WENDY	Pacific Bell
	BERNSTEIN SUSI	Pacific Bell
1975	Maguire David L	Pacific Telephone
1970	No Return	R. L. Polk & Co.
1966	NIESLEI HOWARD	R. L. Polk & Co.
1963	Sabo Lorna Mrs	Pacific Telephone
1960	Burns Helen P Mrs	R. L. Polk Co.
1957	Waldron Wes	R. L. Polk Co.
	WALDRON WES	Pacific Telephone
1955	De Sando Ma	R. L. Polk Co.
1950	De Sando Mary Mrs	R. L. Polk & Co.
1945	Withycombe Howard	R. L. Polk Co.
	Hannaforde Inez	R. L. Polk Co.

1687 LINCOLN AVE

<u>Year</u>	<u>Uses</u>	<u>Source</u>
2017	KELLYN FURMAN	Cole Information Services
2009	PETE FURMAN	Cole Information Services
2004	OCCUPANT UNKNOWN	Cole Information Services
2000	NO CURRENT LISTING	Haines & Company
1999	PETE FURMAN	Cole Information Services
1975	Vacant	Pacific Telephone
1970	Rosic Eliz	R. L. Polk & Co.
1966	MINFORD JEANNINE	R. L. Polk & Co.
1963	Headrick Harry	Pacific Telephone
1960	Samuels Betty J Mrs	R. L. Polk Co.
1957	Samuels Betty Jane	R. L. Polk Co.
	SAMUELS BETTY JANE	Pacific Telephone
1955	Samuels Betty J Mrs	R. L. Polk Co.
1950	Putnam L P	R. L. Polk & Co.

FINDINGS

<u>Year</u>	<u>Uses</u>	<u>Source</u>
1945	Schwenger K F	R. L. Polk Co.

1688 LINCOLN AVE

<u>Year</u>	<u>Uses</u>	<u>Source</u>
2017	MICHAEL PRICE	Cole Information Services
2014	OCCUPANT UNKNOWN	Cole Information Services
2009	JUSTIN SMITH	Cole Information Services
2006	SMITHS	Haines Company, Inc.
	UPPOUSVito	Haines Company, Inc.
2004	SHERRY SMITH	Cole Information Services
2000	SMITH S	Haines & Company
	MCCREADY Thomas	Haines & Company
1999	JUSTIN SMITH	Cole Information Services
1975	Cancio Ramon E	Pacific Telephone
1970	No Return	R. L. Polk & Co.
1966	MUIR JEAN A MRS	R. L. Polk & Co.
1963	Hislip Richard A	Pacific Telephone
1960	Ruiz Beulah E Mrs	R. L. Polk Co.
1957	SCHOTT JOHN PAUL DR	Pacific Telephone
1955	De Sando Michl J	R. L. Polk Co.
1950	De Sando M J	R. L. Polk & Co.
1945	King Edith Mrs	R. L. Polk Co.

1693 LINCOLN AVE

<u>Year</u>	<u>Uses</u>	<u>Source</u>
2017	ANGELINA PEREZ	Cole Information Services
2014	ALYSON PORTERA	Cole Information Services
2009	DIANE ZLOTZIVER	Cole Information Services
2006	e CONT Paul	Haines Company, Inc.
2004	OCCUPANT UNKNOWN	Cole Information Services
2000	MACK Robert	Haines & Company
1999	DIANE ZLOTZIVER	Cole Information Services
1991	Palmer Richard & Diane	PACIFIC BELL WHITE PAGES
	PALMER RICHARD & DIANE	PACIFIC BELL WHITE PAGES

FINDINGS

<u>Year</u>	<u>Uses</u>	<u>Source</u>
1975	Champaign Ted D	Pacific Telephone
	CHAMPAIGN TED D	Pacific Telephone
1970	Simoni Libera Mrs	R. L. Polk & Co.
1966	SIMONI LIBERA MRS	R. L. Polk & Co.
1960	Simon i Libera Mrs	R. L. Polk Co.

1695 LINCOLN AVE

<u>Year</u>	<u>Uses</u>	<u>Source</u>
2017	CRAIG WHITE	Cole Information Services
2014	CRISTIN PADILLA	Cole Information Services
2009	PAUL CONTI	Cole Information Services
2004	DIANA HANNA	Cole Information Services
2000	NO CURRENT LISTING	Haines & Company
1999	PAUL CONTI	Cole Information Services
1980	Smith Herschel	Pacific Telephone
	Diridon Rod J Supervisor 4th District County Of Santa Clara	Pacific Telephone
	Santa Clara Office	Pacific Telephone
1975	Vacant	Pacific Telephone
	FELICIANO N	Pacific Telephone
1970	Filice Timothy J	R. L. Polk & Co.
1966	PROVAN DAVID B	R. L. Polk & Co.
1960	Fraser Vernon G	R. L. Polk Co.
1957	Fraser Verne	R. L. Polk Co.
	FRASER VERNE	Pacific Telephone

1696 LINCOLN AVE

<u>Year</u>	<u>Uses</u>	<u>Source</u>
2014	STEPHEN DIDCOCT	Cole Information Services
2009	STEPHEN DIDCOCT	Cole Information Services
2006	LEWIS K	Haines Company, Inc.
2004	K LEWIS	Cole Information Services
1999	STEPHEN DIDCOCT	Cole Information Services
1975	Hunter Vera E Mrs	Pacific Telephone

FINDINGS

<u>Year</u>	<u>Uses</u>	<u>Source</u>
1975	HUNTER VERA E	Pacific Telephone
1970	Hunter Vera E Mrs	R. L. Polk & Co.
1966	REED RONALD	R. L. Polk & Co.
1963	Calaganis John	Pacific Telephone
1960	Willcox Forrest E	R. L. Polk Co.
1957	Preston Lillian	R. L. Polk Co.
	PRESTON LILLIAN	Pacific Telephone
1955	Finnin Jos T	R. L. Polk Co.
1950	Brough E G	R. L. Polk & Co.

1698 LINCOLN AVE

<u>Year</u>	<u>Uses</u>	<u>Source</u>
2017	CHAD RITTGERS	Cole Information Services
2014	CHAD RITTGERS	Cole Information Services
2009	OCCUPANT UNKNOWN	Cole Information Services
2006	CROOK Hennj	Haines Company, Inc.
2000	CROOK Henry	Haines & Company
	MURPHY John	Haines & Company
1985	NEY M	Pacific Bell
1980	Dennis A O	Pacific Telephone
1975	Dennis Abigail O Mrs	Pacific Telephone
1970	Dennis Harry C	R. L. Polk & Co.
1966	DENNIS HARRY C	R. L. Polk & Co.
1963	Dennis H C	Pacific Telephone
1960	Dennis Harry C	R. L. Polk Co.
1957	DENNIS H C	Pacific Telephone
1955	Dennis Harry C	R. L. Polk Co.
1950	Feather Anna Mrs	R. L. Polk & Co.
1945	Poulter A F	R. L. Polk Co.
	Zito Jos	R. L. Polk Co.
1940	Allen O V	R. L. Polk Co.

FINDINGS

1699 LINCOLN AVE

<u>Year</u>	<u>Uses</u>	<u>Source</u>
2017	DANIEL TELL	Cole Information Services
2014	JOY FAZZONE	Cole Information Services
2009	JOY FAZZONE	Cole Information Services
2006	e FAZZONE Pa Lu	Haines Company, Inc.
2004	EDWARD LEMUS	Cole Information Services
2000	WITORT Paul	Haines & Company
1999	JOY FAZZONE	Cole Information Services
1994	CARLSON, ESTHER C	Cole Information Services
1991	CARLSON ESTHER C	PACIFIC BELL WHITE PAGES
	Carlson Esther C	PACIFIC BELL WHITE PAGES
1986	Carlson Esther C	Pacific Bell
1985	CARLSON ESTHER C	Pacific Bell
1980	Carlson Esther C	Pacific Telephone
1975	Carlson Esther C	Pacific Telephone
	CARLSON ESTHER C	Pacific Telephone
1970	Carlson Esther C	R. L. Polk & Co.
1966	CARLSON ESTHER C	R. L. Polk & Co.
1963	Carlson Esther C	Pacific Telephone
1960	Carlson Esther C	R. L. Polk Co.
1957	CARLSON ESTHER C R	Pacific Telephone
1955	Carlson C	R. L. Polk Co.
1950	Carlson Esther C	R. L. Polk & Co.
1945	Stowe Mildred C	R. L. Polk Co.
1940	Carlson A T nurserym	R. L. Polk Co.

1700 LINCOLN AVE

<u>Year</u>	<u>Uses</u>	<u>Source</u>
2006	SCLAR UNITED	Haines Company, Inc.
	METHODIST	Haines Company, Inc.
	CHURCH	Haines Company, Inc.
2000	MISSION CITY UN METH CHURCH	Haines & Company
1994	BETHEL KOREAN UNITED METHODIST	Cole Information Services

FINDINGS

1705 LINCOLN AVE

<u>Year</u>	<u>Uses</u>	<u>Source</u>
2017	DOUGLAS EGGE	Cole Information Services
2009	DOUGLAS EGGE	Cole Information Services
2006	BANCHERO Darlene	Haines Company, Inc.
2004	OCCUPANT UNKNOWN	Cole Information Services
2000	BANCHERO Darlene	Haines & Company
1999	DOUGLAS EGGE	Cole Information Services
1986	Boddy T R	Pacific Bell
1985	BODDY T R	Pacific Bell
1980	Boddy T R	Pacific Telephone
1975	BODDY T R	Pacific Telephone
	Boddy Abigail D Mrs	Pacific Telephone
1970	Boddy Abigail D Mrs	R. L. Polk & Co.
1966	BODDY ABIGAIL D MRS	R. L. Polk & Co.
1963	Boddy T R Mrs	Pacific Telephone
1960	Boddy Abigail D Mrs	R. L. Polk Co.
1957	Tedesco Vincent	R. L. Polk Co.
	TEDESCO VINCENT	Pacific Telephone
1955	Tedesco Vincent N	R. L. Polk Co.
1950	Body T R	R. L. Polk & Co.
1945	Jackson Jay	R. L. Polk Co.
1940	Du Bord A C	R. L. Polk Co.

1710 LINCOLN AVE

<u>Year</u>	<u>Uses</u>	<u>Source</u>
2014	FLORENCE HEDBLAD	Cole Information Services
2009	MARIE MCCLINTOCK	Cole Information Services
	LINCOLN & PINE	Cole Information Services
2006	e FOJASEvelyn	Haines Company, Inc.
2004	CHESTER FOJAS	Cole Information Services
2000	PFREUNTNER John	Haines & Company
	LICHAUCO Grace	Haines & Company
1999	MARIE MCCLINTOCK	Cole Information Services

FINDINGS

<u>Year</u>	<u>Uses</u>	<u>Source</u>
1996	Pfreundtner Jos	Pacific Bell
1994	PFREUNDTNER, JOSEPH	Cole Information Services
1985	DE LUCCHI S	Pacific Bell
1975	Vacant	Pacific Telephone
1970	Giordano Nunsio	R. L. Polk & Co.
1966	GIORDANO NUNSIO	R. L. Polk & Co.
1960	Giordano Joseph	R. L. Polk Co.
1957	Giordano Peter N	R. L. Polk Co.
	GIORDANO PETER N	Pacific Telephone
1955	Giordano Nunzio	R. L. Polk Co.
1950	Doudell Paul	R. L. Polk & Co.
1945	Doudell Paul	R. L. Polk Co.
1940	Bradshaw Caroline Mrs	R. L. Polk Co.

1713 LINCOLN AVE

<u>Year</u>	<u>Uses</u>	<u>Source</u>
2009	SHAWN HERRERA	Cole Information Services
2004	SHAWN HERRERA	Cole Information Services
1999	SHAWN HERRERA	Cole Information Services

1715 LINCOLN AVE

<u>Year</u>	<u>Uses</u>	<u>Source</u>
2017	ANTHONY LARMAN	Cole Information Services
2014	ANTHONY LARMAN	Cole Information Services
2009	YOLANDA SANCHEZ	Cole Information Services
2006	e LARMAN Anthony	Haines Company, Inc.
2004	FABIAN HERRERA	Cole Information Services
2000	FINAMORE Ray	Haines & Company
1999	OCCUPANT UNKNOWN	Cole Information Services
	YOLANDA SANCHEZ	Cole Information Services
1996	Cohen Steven Lewis Dr	Pacific Bell
1994	FINAMORE, RAY	Cole Information Services
	GUARANTEE REALTY	Cole Information Services
1991	GUARANTEE REALTY	PACIFIC BELL WHITE PAGES

FINDINGS

<u>Year</u>	<u>Uses</u>	<u>Source</u>
1991	FINAMORE RAY	PACIFIC BELL WHITE PAGES
	Finamore Ray	PACIFIC BELL WHITE PAGES
	Guarantee Realty	PACIFIC BELL WHITE PAGES
1986	Finamore Ray	Pacific Bell
	Guarantee Realty	Pacific Bell
1985	GUARANTEE REALTY	Pacific Bell
1980	Guarantee Mutual Life Co	Pacific Telephone
	Cuarantee Realty	Pacific Telephone
1975	Adams Oliver L	Pacific Telephone
	ADAMS OLIVER	Pacific Telephone
1970	Marcoccia Adamo	R. L. Polk & Co.
1966	MARCOCCIA ADAMO	R. L. Polk & Co.
1963	Marcoccia Ralene	Pacific Telephone
	Marcoccia Adamo	Pacific Telephone
1960	Mitchell Thaddeus P	R. L. Polk Co.
1957	Mitcl Teli Thaddeus P	R. L. Polk Co.
	MITCHELL THADDEUS P	Pacific Telephone
1955	Mitchell Thaddeus P	R. L. Polk Co.
1950	Mitchell T P	R. L. Polk & Co.
1945	Mitchell T P	R. L. Polk Co.
1940	Mitchell T J	R. L. Polk Co.

1720 LINCOLN AVE

<u>Year</u>	<u>Uses</u>	<u>Source</u>
2017	MIRARANGE MILLER	Cole Information Services
2014	MARIE MILLER	Cole Information Services
2009	MARIE MILLER	Cole Information Services
2006	MILLER Marie ange	Haines Company, Inc.
2004	MARIE MILLER	Cole Information Services
1999	MARIE MILLER	Cole Information Services
1975	Vacant	Pacific Telephone
1970	Miller Luke	R. L. Polk & Co.
1966	VACANT	R. L. Polk & Co.

FINDINGS

<u>Year</u>	<u>Uses</u>	<u>Source</u>
1963	Street J T	Pacific Telephone
1960	Street Edith N	R. L. Polk Co.
1957	Street J T r	R. L. Polk Co.
	STREET J T R	Pacific Telephone
1955	Street Edith N 4 i	R. L. Polk Co.
1950	Street Edith N	R. L. Polk & Co.
1945	Hutson E S	R. L. Polk Co.
1940	Owen G M Mrs	R. L. Polk Co.

1725 LINCOLN AVE

<u>Year</u>	<u>Uses</u>	<u>Source</u>
2017	BARRON ANDERSON	Cole Information Services
2014	BARRON ANDERSON	Cole Information Services
	TIFFANY COOPER	Cole Information Services
2009	TIFFANY COOPER	Cole Information Services
2006	KOUVALAS Paul Ine	Haines Company, Inc.
	COOPERTA	Haines Company, Inc.
2004	TIFFANY COOPER	Cole Information Services
2000	KOUVALAS Pauline	Haines & Company
1999	TIFFANY COOPER	Cole Information Services
1986	Anderson CE	Pacific Bell
1985	MARCHETTI STEVE	Pacific Bell
1980	Spaloosio Joe	Pacific Telephone
1975	Vacant	Pacific Telephone
	Ardrey Bill R	Pacific Telephone
1970	A Worthy Seaton	R. L. Polk & Co.
	Middlecoff Jack F	R. L. Polk & Co.
1966	1/2 MARVIN MARY L MRS	R. L. Polk & Co.
	ISERMAN PEARL MRS	R. L. Polk & Co.
1963	Jorgensen Anne M	Pacific Telephone
1960	Jorgensen Anne M Mrs	R. L. Polk Co.
	Iserman Pearl Mrs	R. L. Polk Co.
1955	Jorgensen Anne M Mrs S 1730 Samuelson Harold M	R. L. Polk Co.

FINDINGS

<u>Year</u>	<u>Uses</u>	<u>Source</u>
1955	Iserman Pearl Mrs	R. L. Polk Co.
1950	Iserman Pearl Mrs	R. L. Polk & Co.
1945	Strader J F	R. L. Polk Co.
1940	Vacant	R. L. Polk Co.
	Strader J F	R. L. Polk Co.

1729 LINCOLN AVE

<u>Year</u>	<u>Uses</u>	<u>Source</u>
2000	MOREAU Marie	Haines & Company

1730 LINCOLN AVE

<u>Year</u>	<u>Uses</u>	<u>Source</u>
2017	BALAMURUGAN KRISHNAN	Cole Information Services
2014	CHARLES HULL	Cole Information Services
2009	LAWRENCE PRICE	Cole Information Services
2006	PRICE Lawrence	Haines Company, Inc.
2004	WAYNE PRICE	Cole Information Services
2000	TISSON C	Haines & Company
1999	LAWRENCE PRICE	Cole Information Services
1994	WILLIAMS, RICHARD	Cole Information Services
	MAZZEI, CRIS	Cole Information Services
1991	MAZZEI CRIS	PACIFIC BELL WHITE PAGES
	Mazzei Cris	PACIFIC BELL WHITE PAGES
1986	Mazzei Cris	Pacific Bell
1985	MAZZEI CRIS	Pacific Bell
	WILLIAMS RICHARD	Pacific Bell
1980	Mazzei Cris	Pacific Telephone
	Williams Richard	Pacific Telephone
1975	MAZZEL CRIS	Pacific Telephone
	WILLIAMS RICHARD	Pacific Telephone
	Williams Richd G	Pacific Telephone
1970	Gunn Frank P	R. L. Polk & Co.
1966	TRAVERS BETTY B	R. L. Polk & Co.
1960	Schucks Emma	R. L. Polk Co.

FINDINGS

<u>Year</u>	<u>Uses</u>	<u>Source</u>
1957	Samuelson Harold M	R. L. Polk Co.
	SAMUELSON HAROLD M	Pacific Telephone
1950	Samuelson Judith Mrs	R. L. Polk & Co.
1945	Sarmuelson Judith Mrs	R. L. Polk Co.
1940	Forgee WD	R. L. Polk Co.

1735 LINCOLN AVE

<u>Year</u>	<u>Uses</u>	<u>Source</u>
2017	BANCHEROS ELECTROLYSIS & SKIN CARE	Cole Information Services
	ANDREW BANCHERO	Cole Information Services
2014	ANDREW BANCHERO	Cole Information Services
	BANCHEROS ELECTROLYSIS & SKIN CARE	Cole Information Services
	BANCHERO DARLENE RE LE	Cole Information Services
2009	DARLENE BANCHERO	Cole Information Services
	BANCHERO ELECTROLYSIS & SKIN CARE	Cole Information Services
2006	BANCHERO	Haines Company, Inc.
	DARLENE RE	Haines Company, Inc.
	BANCHEROS 408 9 T	Haines Company, Inc.
	ELECTROLYSS&SKN	Haines Company, Inc.
2004	DARLENE BANCHERO	Cole Information Services
	BANCHERO ELCTRLYS & SKIN CARE	Cole Information Services
2000	BANCHERO DARLENE RE	Haines & Company
	BANCHERO Darlene	Haines & Company
1999	BANCHERO DARLENE RE	Cole Information Services
	DARLENE BANCHERO	Cole Information Services
1996	BANCHERO DARLENE RE	Pacific Bell
1994	DARLENE M BANCHERO	Cole Information Services
1991	BANCHERODARLENEMRE	PACIFIC BELL WHITE PAGES
	Willow Glen Office	PACIFIC BELL WHITE PAGES
	BAN CHE RODARLE N E MRE	PACIFIC BELL WHITE PAGES
1986	Willow Glen Office	Pacific Bell
	BANCHERO DARLENE M R E	Pacific Bell
1985	BANCHERO DARLENE M RE	Pacific Bell

FINDINGS

<u>Year</u>	<u>Uses</u>	<u>Source</u>
1975	Mc Reynolds Lloyd J	Pacific Telephone
	MC REYNOLDS LILOYD J	Pacific Telephone
1970	Me Reynolds Lloyd J	R. L. Polk & Co.
	grading contr	R. L. Polk & Co.
	Me Reynolds L J & Son paving	R. L. Polk & Co.
1966	MC REYNOLDS L J & SON PAVING & GRADING CONTR	R. L. Polk & Co.
	MC REYNOLDS LLOYD J	R. L. Polk & Co.
1963	Mc Reynolds L J & Son gradng & pavng	Pacific Telephone
1960	Mc Reynolds L J & Son paving contr	R. L. Polk Co.
	Mc Reynolds Lloyd J	R. L. Polk Co.
1957	Mc Reynolds L J& Son gradng 9	R. L. Polk Co.
	MC REYNOLDS L J S SON GRADNG	Pacific Telephone
1955	Mc Reynolds L J & Son paving contr	R. L. Polk Co.
	Mc Reynolds Lloyd J	R. L. Polk Co.
1950	Mc Reynolds L J	R. L. Polk & Co.
1945	Mc Reynolds L J	R. L. Polk Co.
1940	Mc Reynold L J	R. L. Polk Co.

1740 LINCOLN AVE

<u>Year</u>	<u>Uses</u>	<u>Source</u>
2014	MARGARET HORAN	Cole Information Services
2009	JACOB MONTHAVEN	Cole Information Services
2006	HORAN Michael	Haines Company, Inc.
2004	OCCUPANT UNKNOWN	Cole Information Services
2000	HORAN Michael	Haines & Company
1999	JACOB MONTHAVEN	Cole Information Services
1986	Good David A	Pacific Bell
	New man Richard	Pacific Bell
1985	GOOD DAVID A	Pacific Bell
	NEWMAN RICHARD	Pacific Bell
1980	Good David A	Pacific Telephone
1975	NEWMAN RIXHARD	Pacific Telephone
	STALLNGS JIM	Pacific Telephone

FINDINGS

<u>Year</u>	<u>Uses</u>	<u>Source</u>
1975	Vlahusich Mary J Mrs	Pacific Telephone
	Rear Newman Richd	Pacific Telephone
1970	Rear Early David N	R. L. Polk & Co.
	Vlahusich Mary J Mrs	R. L. Polk & Co.
	Marys Beauty Salon	R. L. Polk & Co.
1966	VLAHUSICH MARY J MRS AN	R. L. Polk & Co.
	REAR POWELL GLADYS MRS	R. L. Polk & Co.
1963	Vlahusich Mary	Pacific Telephone
1960	Vlahusich Mary Mrs	R. L. Polk Co.
	Vacant	R. L. Polk Co.
1957	Jacquet Lydia Mrs r	R. L. Polk Co.
	Reynolds Anna	R. L. Polk Co.
	JACQUET LYDIA MRS R	Pacific Telephone
	REYNOLDS ANNA	Pacific Telephone
1950	Jacquet L G Mrs convalescent home	R. L. Polk & Co.
1945	Jacquet L G Mrs convalescent home	R. L. Polk Co.
1940	Jacquet L M Mrs convalescent home	R. L. Polk Co.

1744 LINCOLN AVE

<u>Year</u>	<u>Uses</u>	<u>Source</u>
1985	MOGUL SKI CLUB	Pacific Bell
1982	Mogul Ski Club	Pacific Telephone

1745 LINCOLN AVE

<u>Year</u>	<u>Uses</u>	<u>Source</u>
2017	MICHAEL LEHNEN	Cole Information Services
2014	MICHAEL LEHNEN	Cole Information Services
2009	MICHAEL LEHNEN	Cole Information Services
2004	LISA UNSINGER	Cole Information Services
2000	UNSINGER Lisa	Haines & Company
1999	MICHAEL LEHNEN	Cole Information Services
1996	Ostln Keith P	Pacific Bell
	Griffin Mark	Pacific Bell
1994	OSTIN, KEITH P	Cole Information Services

FINDINGS

<u>Year</u>	<u>Uses</u>	<u>Source</u>
1991	Ostin Keith P	PACIFIC BELL WHITE PAGES
	OSTIN KETH P	PACIFIC BELL WHITE PAGES
1986	Ostin Keith P	Pacific Bell
1985	OSTIN KETH P	Pacific Bell
1980	Todd Mark	Pacific Telephone
1975	PRICE DAVID C	Pacific Telephone
	No Return	Pacific Telephone
1970	Haggard Earl F	R. L. Polk & Co.
1966	HAGGARD EARL F	R. L. Polk & Co.
1963	Garcia Jas L	Pacific Telephone
1960	Lust John C	R. L. Polk Co.
1955	Vacant	R. L. Polk Co.
1950	Welter I J	R. L. Polk & Co.
1945	Welter I J	R. L. Polk Co.
1940	Welter I J	R. L. Polk Co.

1750 LINCOLN AVE

<u>Year</u>	<u>Uses</u>	<u>Source</u>
2017	LES GARZINI	Cole Information Services
2014	LES GARZINI	Cole Information Services
2009	SHERWIN GONZALES	Cole Information Services
2006	e REPETr Iohn	Haines Company, Inc.
2004	OCCUPANT UNKNOWN	Cole Information Services
2000	STANCLIFFE Floyd	Haines & Company
1999	OCCUPANT UNKNOWN	Cole Information Services
	SHERWIN GONZALES	Cole Information Services
1975	Vacant	Pacific Telephone
1970	Stancliffe Floyd S psychiatrist	R. L. Polk & Co.
1966	STANCLIFFE FLOYD S PSYCHIATRIST	R. L. Polk & Co.
1963	Boyce Bob Jr	Pacific Telephone
1960	Long Luella M	R. L. Polk Co.
1957	LONG CHAS MRS	Pacific Telephone
	Lonrg Chas Mrs	R. L. Polk Co.

FINDINGS

<u>Year</u>	<u>Uses</u>	<u>Source</u>
1955	Long Luella M Mrs	R. L. Polk Co.
	Long Luella M Mrs	R. L. Polk Co.
1950	Hodges Val	R. L. Polk & Co.
1945	Kunde M M Mrs	R. L. Polk Co.
1940	Brainard Amelia Mrs	R. L. Polk Co.

1753 LINCOLN AVE

<u>Year</u>	<u>Uses</u>	<u>Source</u>
2000	LAUER Todd F	Haines & Company

1762 LINCOLN AVE

<u>Year</u>	<u>Uses</u>	<u>Source</u>
2017	TODD LAUER	Cole Information Services
2014	TODD LAUER	Cole Information Services
2009	TODD LAUER	Cole Information Services
2006	LAUERT Todd F	Haines Company, Inc.
2004	TODD LAUER	Cole Information Services
1999	TODD LAUER	Cole Information Services
1996	Lauer Todd F	Pacific Bell
1994	LAUER, TODD F	Cole Information Services
1975	Mc Donnel Madeline M	Pacific Telephone
	MC DONNEL E R	Pacific Telephone
1970	Mc Donnel Madeline M	R. L. Polk & Co.
1966	MC DONNEL MADELINE M	R. L. Polk & Co.
1963	Mc Donnel E R	Pacific Telephone
1960	Mc Donnel Eleanor R	R. L. Polk Co.
1957	MC DONNEL E R R	Pacific Telephone
	Mc Donnel E R r	R. L. Polk Co.
1955	Mc Donnel Eleanor R	R. L. Polk Co.
1950	Mc Donnel Eleanor R	R. L. Polk & Co.
1945	Mc Donnel Eliz Mrs	R. L. Polk Co.
1940	Mc Donnel Eliz	R. L. Polk Co.

FINDINGS

1765 LINCOLN AVE

<u>Year</u>	<u>Uses</u>	<u>Source</u>
1975	IGRAM HENRY S	Pacific Telephone
1957	IGRAM HENRY S R	Pacific Telephone

LINCOLN CT

1685 LINCOLN CT

<u>Year</u>	<u>Uses</u>	<u>Source</u>
1980	Bengiceno Bill	Pacific Telephone

1765 LINCOLN CT

<u>Year</u>	<u>Uses</u>	<u>Source</u>
1980	Igram Henry S	Pacific Telephone

LOUISE

1011 LOUISE

<u>Year</u>	<u>Uses</u>	<u>Source</u>
2001	GEBALLETheodore	Haines Company, Inc.

1012 LOUISE

<u>Year</u>	<u>Uses</u>	<u>Source</u>
2001	OSCHWARZMichael	Haines Company, Inc.

1013 LOUISE

<u>Year</u>	<u>Uses</u>	<u>Source</u>
2001	OBROCKJohn	Haines Company, Inc.

1014 LOUISE

<u>Year</u>	<u>Uses</u>	<u>Source</u>
2001	e TAYLORBradley	Haines Company, Inc.

1016 LOUISE

<u>Year</u>	<u>Uses</u>	<u>Source</u>
2001	BARBIERIC	Haines Company, Inc.

FINDINGS

1017 LOUISE

<u>Year</u>	<u>Uses</u>	<u>Source</u>
2001	COMERJos HJr	Haines Company, Inc.

1020 LOUISE

<u>Year</u>	<u>Uses</u>	<u>Source</u>
2001	DALY Patrick	Haines Company, Inc.

1024 LOUISE

<u>Year</u>	<u>Uses</u>	<u>Source</u>
2001	FITCHJIAN Stephan	Haines Company, Inc.
	EWERTGeorg	Haines Company, Inc.

LOUISE AVE

1014 LOUISE AVE

<u>Year</u>	<u>Uses</u>	<u>Source</u>
2017	BRUCE PETERSON	Cole Information Services
2014	BRUCE PETERSON	Cole Information Services
2009	BRUCE PETERSON	Cole Information Services
2006	PETERSON Bruce	Haines Company, Inc.
2004	SCOTT SHIMOMURA	Cole Information Services
2000	SHIMOMURA Scott	Haines & Company
1999	BRUCE PETERSON	Cole Information Services
1985	LAWLER DALE & BARBARA	Pacific Bell
1980	Sirard Jack	Pacific Telephone
1975	Garnin Phil C	Pacific Telephone
	GARNIN PHILIP	Pacific Telephone
1970	Karling Robt E	R. L. Polk & Co.
1966	KARLING ROBT E	R. L. Polk & Co.
1963	Karling Robt E	Pacific Telephone
1960	Karling Robt E	R. L. Polk Co.
1957	Karling Robt Er	R. L. Polk Co.
	KARLING ROBT ER	Pacific Telephone
1955	Karling Robt E	R. L. Polk Co.
1950	Karling R E	R. L. Polk & Co.

FINDINGS

<u>Year</u>	<u>Uses</u>	<u>Source</u>
1945	Karling R E	R. L. Polk Co.

1015 LOUISE AVE

<u>Year</u>	<u>Uses</u>	<u>Source</u>
2017	TRAVIS HAYMORE	Cole Information Services
2014	HAL HEFFELFINGER	Cole Information Services
2009	ARLENE HEFFELFINGER	Cole Information Services
2006	o HEFFELFINGERHal	Haines Company, Inc.
2004	HAL HEFFELFINGER	Cole Information Services
2000	HEFFELFINGER Hal	Haines & Company
1999	ARLENE HEFFELFINGER	Cole Information Services
1975	Heffelfinger Hal B	Pacific Telephone
	HEFFELFINGER HAL	Pacific Telephone
1970	Heffelfinger Hal B	R. L. Polk & Co.
1966	HEFFELFINGER HAL B	R. L. Polk & Co.
1963	Heffelfinger Hal	Pacific Telephone
1960	Heffelfinger Hal B	R. L. Polk Co.
1957	HEFFELFINGER HAL	Pacific Telephone
	Heffelfinger Hal	R. L. Polk Co.
1955	Singer Jos	R. L. Polk Co.
1950	Singer Jos	R. L. Polk & Co.

1024 LOUISE AVE

<u>Year</u>	<u>Uses</u>	<u>Source</u>
2017	DIEGO ORTIZ	Cole Information Services
2014	DIEGO ORTIZ	Cole Information Services
2009	GUADALUPE ORTIZ	Cole Information Services
2006	ORTIZ Guadalupe	Haines Company, Inc.
2004	GUADALUPE ORTIZ	Cole Information Services
2000	ORTIZ Guadalupe	Haines & Company
1999	GUADALUPE ORTIZ	Cole Information Services
1975	Zsutty Theo C	Pacific Telephone
	ZSUTTY THEODORE C	Pacific Telephone
1970	No Return	R. L. Polk & Co.

FINDINGS

<u>Year</u>	<u>Uses</u>	<u>Source</u>
1966	ZSUTTY THEO C	R. L. Polk & Co.
1963	Zsutty T C	Pacific Telephone
1960	Atlas Chas F	R. L. Polk Co.
1957	Atlas Chas F ins brkr	R. L. Polk Co.
	Residence	R. L. Polk Co.
	ATLAS CHAS F INS BRKR	Pacific Telephone
1955	Smith Saml	R. L. Polk Co.
1950	Smith S A	R. L. Polk & Co.

1025 LOUISE AVE

<u>Year</u>	<u>Uses</u>	<u>Source</u>
2017	MARK SALVADOR	Cole Information Services
2014	MARK SALVADOR	Cole Information Services
2009	JENNIFER GEORGE	Cole Information Services
2006	e BUDACraig	Haines Company, Inc.
2004	CRAIG BUDA	Cole Information Services
2000	BUDA Craig	Haines & Company
1999	JENNIFER GEORGE	Cole Information Services
1975	Simoni Genevieve Mrs	Pacific Telephone
1970	Simoni Genevieve Mrs	R. L. Polk & Co.
1966	VACANT	R. L. Polk & Co.
1963	Eror Nicholas G	Pacific Telephone
1960	Cannon Morris	R. L. Polk Co.
1957	Phillips L W Jr geni contr	R. L. Polk Co.
	PHILLIPS L W JR GENL CONTR	Pacific Telephone
1955	Samis Milton	R. L. Polk Co.
1950	Lima J A	R. L. Polk & Co.

1034 LOUISE AVE

<u>Year</u>	<u>Uses</u>	<u>Source</u>
2017	ARIKA LARSON	Cole Information Services
2014	ARIKA KENNEDY	Cole Information Services
2009	ARIKA KENNEDY	Cole Information Services
2006	e LARSONArika	Haines Company, Inc.

FINDINGS

<u>Year</u>	<u>Uses</u>	<u>Source</u>
2004	ARIKA KENNEDY	Cole Information Services
	XO INSURANCE SERVICES INC	Cole Information Services
2000	KENNEDY Arika	Haines & Company
	KENNEDY Dan	Haines & Company
1999	ARIKA KENNEDY	Cole Information Services
1994	WALTERS, ROBERT H	Cole Information Services
1980	Walters Robt H Mrs	Pacific Telephone
1975	BRASSELL GLADYS W MRS	Pacific Telephone
	WALTERS ROBT H MRS	Pacific Telephone
	Walters Helen M	Pacific Telephone
1970	Walters Helen M	R. L. Polk & Co.
1966	WALTERS ROBT H	R. L. Polk & Co.
1963	Michelson How ard A	Pacific Telephone
1960	Calton Francis R	R. L. Polk Co.
1957	CALTON F R r	Pacific Telephone
	Calton F R r	R. L. Polk Co.
1955	Calton Francis R	R. L. Polk Co.
1950	Bunker M	R. L. Polk & Co.

1035 LOUISE AVE

<u>Year</u>	<u>Uses</u>	<u>Source</u>
2017	SAL SAGLIMBENI	Cole Information Services
2014	SALVATORE SAGLIMEBENI	Cole Information Services
2009	OCCUPANT UNKNOWN	Cole Information Services
2006	o WINER Eugene	Haines Company, Inc.
2004	ROBERT RYAN	Cole Information Services
2000	RYAN Robert	Haines & Company
	BADER M	Haines & Company
1996	Bader M	Pacific Bell
1994	HUGHES, RANDALL R	Cole Information Services
1980	Stough Madeleine G	Pacific Telephone
1975	Stough Madeline G	Pacific Telephone
	STOCIGH MADELEINE G	Pacific Telephone

FINDINGS

<u>Year</u>	<u>Uses</u>	<u>Source</u>
1970	Shores Carl V	R. L. Polk & Co.
1966	SHORES CARL V	R. L. Polk & Co.
1960	Harrison Richd M	R. L. Polk Co.
1957	Wren La Verne C	R. L. Polk Co.
	WREN LA VERNEC	Pacific Telephone
1955	Wren La Verne Mrs	R. L. Polk Co.
1950	Wren L C Mrs	R. L. Polk & Co.
1945	Wren G G	R. L. Polk Co.

1044 LOUISE AVE

<u>Year</u>	<u>Uses</u>	<u>Source</u>
2014	JOHN DAVIES	Cole Information Services
2009	DINA BISORDI	Cole Information Services
2006	a BISORDI J E	Haines Company, Inc.
2004	DINA BISORDI	Cole Information Services
2000	BISORDI J E B	Haines & Company
1999	DINA BISORDI	Cole Information Services
1996	Bisordi J E	Pacific Bell
1994	BISORDI, JOSEPH E	Cole Information Services
1991	BISORDI J E	PACIFIC BELL WHITE PAGES
	Bisordi J E	PACIFIC BELL WHITE PAGES
1986	Bisordi JE	Pacific Bell
1985	BISORDI J E	Pacific Bell
1980	Bisordi J E	Pacific Telephone
1975	BISORDI J E	Pacific Telephone
	Bisordi Dena Mrs	Pacific Telephone
1970	Bisordi Joseph E	R. L. Polk & Co.
1966	BISORDI JOSEPH E	R. L. Polk & Co.
1963	Bisordi J E	Pacific Telephone
1960	Bisordi Jos E	R. L. Polk Co.
1957	Bisordi J E r	R. L. Polk Co.
	BISORDI J E R	Pacific Telephone
1955	Bisordi Jos E	R. L. Polk Co.

FINDINGS

<u>Year</u>	<u>Uses</u>	<u>Source</u>
1950	Bisordi J E	R. L. Polk & Co.

1045 LOUISE AVE

<u>Year</u>	<u>Uses</u>	<u>Source</u>
2017	LEE GOBLE	Cole Information Services
2014	LEE GOBLE	Cole Information Services
2009	JOHN GOBLE	Cole Information Services
2006	e KIELY John	Haines Company, Inc.
	GOBLE D Lee	Haines Company, Inc.
2004	JOHN GOBLE	Cole Information Services
2000	KIELY John	Haines & Company
	GOBLE D Lee	Haines & Company
1999	JOHN GOBLE	Cole Information Services
1994	GOBLE, DIANE L	Cole Information Services
	KIELY, JOHN	Cole Information Services
1986	Goble D Lee	Pacific Bell
	Kiely John	Pacific Bell
1985	GOBLE D LEE	Pacific Bell
	KIELY JOHN	Pacific Bell
1975	Maynard Ronald	Pacific Telephone
1970	Headrick Harry HI	R. L. Polk & Co.
1966	HEADRICK HAROLD	R. L. Polk & Co.
1963	Link Darol E	Pacific Telephone
	Link Darol E	Pacific Telephone
1960	Link Darol E	R. L. Polk Co.
1957	KOVICH NICK R	Pacific Telephone
	Kovich Nick r	R. L. Polk Co.
1955	Kovich Nick T	R. L. Polk Co.
1950	Kovich N T	R. L. Polk & Co.
1945	Forsberg R W	R. L. Polk Co.

1055 LOUISE AVE

<u>Year</u>	<u>Uses</u>	<u>Source</u>
2017	JOSEPH MORFIN	Cole Information Services

FINDINGS

<u>Year</u>	<u>Uses</u>	<u>Source</u>
2014	JOSEPH MORFIN	Cole Information Services
2009	JOSEPH MORFIN	Cole Information Services
2006	e MORFIN Joseph	Haines Company, Inc.
2004	JOSEPH MORFIN	Cole Information Services
2000	MORFIN Joseph	Haines & Company
1999	JOSEPH MORFIN	Cole Information Services
1975	Dixon Helen J Mrs	Pacific Telephone
	DIXON H J	Pacific Telephone
1970	Dixon Helen J Mrs	R. L. Polk & Co.
1966	DIXON HELEN J MRS	R. L. Polk & Co.
1963	Dixon Helen Mrs	Pacific Telephone
	Coe R L Mrs	Pacific Telephone
1960	Dixon Helen J Mrs	R. L. Polk Co.
1957	Dixon Helen Mrs I OSS	R. L. Polk Co.
	COE R L MRS	Pacific Telephone
1955	Nixon Helen Mrs	R. L. Polk Co.
1950	Levin Manny	R. L. Polk & Co.
1945	Bonasera T B	R. L. Polk Co.

1065 LOUISE AVE

<u>Year</u>	<u>Uses</u>	<u>Source</u>
2014	LOREN BONHAM	Cole Information Services
2009	OCCUPANT UNKNOWN	Cole Information Services
2006	a BONHAM Luella	Haines Company, Inc.
2004	LUELLE BONHAM	Cole Information Services
2000	BONHAM Luella	Haines & Company
1975	Bonham Luella M Mrs	Pacific Telephone
1970	Bonham Luella M Mrs	R. L. Polk & Co.
1966	MIG LEO RONALD A	R. L. Polk & Co.
1963	Friend Wm L	Pacific Telephone
1960	Wadsworth Henry W	R. L. Polk Co.
1955	Zappelli Adolph J	R. L. Polk Co.
1950	Zappelli A J	R. L. Polk & Co.

FINDINGS

1070 LOUISE AVE

<u>Year</u>	<u>Uses</u>	<u>Source</u>
2014	WILLIAM JOYCE	Cole Information Services
2009	JAMES ZUUR	Cole Information Services
2006	ZUUR James	Haines Company, Inc.
2004	MARY BOHNSACK	Cole Information Services
2000	ZUUR James	Haines & Company
1999	OCCUPANT UNKNOWN	Cole Information Services
	JAMES ZUUR	Cole Information Services
1985	SHELDON RN	Pacific Bell
1980	Sheldon Electronics	Pacific Telephone
	g Sheldon RN	Pacific Telephone
1975	SHELDON R N	Pacific Telephone
	Sheldon Ralph N	Pacific Telephone
1970	Sheldon Ralph N	R. L. Polk & Co.
1966	SHELDON RALPH N	R. L. Polk & Co.
1963	Sheldon R N	Pacific Telephone
1960	Sheldon Ralph N	R. L. Polk Co.
1957	Sheldon R N r	R. L. Polk Co.
	SHELDOAN R N R	Pacific Telephone
1955	Sheldon Ralph N	R. L. Polk Co.
1950	Hall J A	R. L. Polk & Co.
1945	Kelsey R W	R. L. Polk Co.

1075 LOUISE AVE

<u>Year</u>	<u>Uses</u>	<u>Source</u>
2017	DAVID KENNEDY	Cole Information Services
2014	DAVID KENNEDY	Cole Information Services
2009	DAVID KENNEDY	Cole Information Services
2006	a KENNEDY David	Haines Company, Inc.
2004	DAVID KENNEDY	Cole Information Services
2000	MICHAEL Elizabeth	Haines & Company
1999	DAVID KENNEDY	Cole Information Services
1975	Martin Robt P	Pacific Telephone

FINDINGS

<u>Year</u>	<u>Uses</u>	<u>Source</u>
1975	MARTIN ROBT P	Pacific Telephone
1966	FANELLI DOMINICK V	R. L. Polk & Co.
1960	Oteri Ross H	R. L. Polk Co.
1957	OTERL ROSSL'R	Pacific Telephone
	Oteri Rossi r	R. L. Polk Co.
1955	Oteri Ross H	R. L. Polk Co.
1950	Panopulos Jane Mrs	R. L. Polk & Co.

1076 LOUISE AVE

<u>Year</u>	<u>Uses</u>	<u>Source</u>
1970	Georgia Wm P	R. L. Polk & Co.

1085 LOUISE AVE

<u>Year</u>	<u>Uses</u>	<u>Source</u>
2017	THOMAS MERTENS	Cole Information Services
2014	THOMAS MERTENS	Cole Information Services
2009	THOMAS MERTENS	Cole Information Services
	KRAUSE TAYLOR ASSOCIATES	Cole Information Services
2006	o MERTENS Tom	Haines Company, Inc.
2004	PRO VIDEO & FILM	Cole Information Services
	THOMAS MARTENS	Cole Information Services
2000	MERTENS Tom	Haines & Company
1999	THOMAS MERTENS	Cole Information Services
1996	Mertens Tom	Pacific Bell
1994	MERTENS, TOM	Cole Information Services
1991	MERTENS THOMAS	PACIFIC BELL WHITE PAGES
	Mertens Thomas	PACIFIC BELL WHITE PAGES
1975	BORELLA GEO L	Pacific Telephone
	Borella Geo L	Pacific Telephone
1970	Rancadore Ignatius I	R. L. Polk & Co.
1966	RANCADORE IGNATIUS I	R. L. Polk & Co.
1963	Rancadore I	Pacific Telephone
1960	Rancadore Ignatius	R. L. Polk Co.
1957	Ran aldi A r	R. L. Polk Co.

FINDINGS

<u>Year</u>	<u>Uses</u>	<u>Source</u>
1957	Rfncadore I r RANCADORE I R	R. L. Polk Co. Pacific Telephone
1955	Rancador Ignatius	R. L. Polk Co.
1950	Rancadore Ignatius	R. L. Polk & Co.
1945	Rancadore Ignatius	R. L. Polk Co.

LOUISE CT

1098 LOUISE CT

<u>Year</u>	<u>Uses</u>	<u>Source</u>
2001	LAINGBarne	Haines Company, Inc.

LOUISE LN

1011 LOUISE LN

<u>Year</u>	<u>Uses</u>	<u>Source</u>
1986	SPENCER ROBERT H	Pacific Bell
1982	Spencer Robert H	Pacific Telephone
1975	Bray Harold B Jr	Pacific Telephone

1012 LOUISE LN

<u>Year</u>	<u>Uses</u>	<u>Source</u>
1986	Mangan K Crowley Jos CROWLEY JOS MANGAN K	Pacific Bell Pacific Bell Pacific Bell Pacific Bell
1982	Crowley Jos Crowley Betty L	Pacific Telephone Pacific Telephone
1957	GRASS J F III	Pacific Telephone

1013 LOUISE LN

<u>Year</u>	<u>Uses</u>	<u>Source</u>
1986	Brock John C F & Mary Ann BROCK JOHN C F & MARY ANN	Pacific Bell Pacific Bell
1982	Brock John C F	Pacific Telephone
1975	Brock John C F	Pacific Telephone

FINDINGS

1014 LOUISELN

<u>Year</u>	<u>Uses</u>	<u>Source</u>
1986	KING EDNA G	Pacific Bell
	King Edna G	Pacific Bell
1982	King Edna G	Pacific Telephone
1975	Talley Delbert H	Pacific Telephone

1016 LOUISELN

<u>Year</u>	<u>Uses</u>	<u>Source</u>
1986	Barbieri Ernest J	Pacific Bell
	BARBIERI ERNEST J	Pacific Bell
1982	Barbieri Ernest J	Pacific Telephone
1975	Barbieri Ernest J	Pacific Telephone

1017 LOUISELN

<u>Year</u>	<u>Uses</u>	<u>Source</u>
1986	Comer Jos H Jr	Pacific Bell
	COMER JOS H JR	Pacific Bell
1982	Comer Jos H Jr	Pacific Telephone
1975	Comer Jos H Jr	Pacific Telephone
1957	COMER JOS H JR	Pacific Telephone

1020 LOUISELN

<u>Year</u>	<u>Uses</u>	<u>Source</u>
1986	PORTER MICHAEL A	Pacific Bell
	KOROPCHAK C	Pacific Bell
	HAYNES LYNNE L MD	Pacific Bell
	GRAHAM B J	Pacific Bell
	Porter Michael A	Pacific Bell
	Koropchak C	Pacific Bell
	Haynes Lynne L MD	Pacific Bell
	Graham Bill	Pacific Bell
	Graham B J	Pacific Bell
1975	Fulton David C	Pacific Telephone

FINDINGS

1024 LOUISE LN

<u>Year</u>	<u>Uses</u>	<u>Source</u>
1986	FITCHJIAN STEPHAN	Pacific Bell
	EWERT GEORGIA	Pacific Bell
	Fitchjian Stephan	Pacific Bell
	Ewert Georgia	Pacific Bell
1982	Fitchett R	Pacific Telephone
	Ewert Georgia	Pacific Telephone
	Pitch Jiani Stephen	Pacific Telephone
1975	Swanson B R	Pacific Telephone

1045 LOUISE LN

<u>Year</u>	<u>Uses</u>	<u>Source</u>
1991	Kiely John	PACIFIC BELL WHITE PAGES
	KIELY JOHN	PACIFIC BELL WHITE PAGES

1065 LOUISE LN

<u>Year</u>	<u>Uses</u>	<u>Source</u>
1957	WADSWORTH H W	Pacific Telephone
	Wadsworth H W	R. L. Polk Co.

LUCKY AVE

1015 LUCKY AVE

<u>Year</u>	<u>Uses</u>	<u>Source</u>
2001	MARGOTCharlsn IS	Haines Company, Inc.

1017 LUCKY AVE

<u>Year</u>	<u>Uses</u>	<u>Source</u>
2001	LONGUSTBndge Oe	Haines Company, Inc.
	MAESTRINIFernando R 0 BBINSTnrpp	Haines Company, Inc.

1020 LUCKY AVE

<u>Year</u>	<u>Uses</u>	<u>Source</u>
2001	GALLIESuzanne	Haines Company, Inc.

FINDINGS

1030 LUCKY AVE

<u>Year</u>	<u>Uses</u>	<u>Source</u>
2001	HARRINGTON Marian	Haines Company, Inc.

1031 LUCKY AVE

<u>Year</u>	<u>Uses</u>	<u>Source</u>
2001	WILLIAMSON Robert	Haines Company, Inc.

1033 LUCKY AVE

<u>Year</u>	<u>Uses</u>	<u>Source</u>
2001	WILLIAMSON Robert A	Haines Company, Inc.

1050 LUCKY AVE

<u>Year</u>	<u>Uses</u>	<u>Source</u>
2001	YLIS 8ieita	Haines Company, Inc.

1051 LUCKY AVE

<u>Year</u>	<u>Uses</u>	<u>Source</u>
2001	YLI Si Sk i	Haines Company, Inc.

1061 LUCKY AVE

<u>Year</u>	<u>Uses</u>	<u>Source</u>
2001	BIAG 1 NIRober	Haines Company, Inc.

1070 LUCKY AVE

<u>Year</u>	<u>Uses</u>	<u>Source</u>
2001	CARCI ONEJnoeph	Haines Company, Inc.

PINE

1030 PINE

<u>Year</u>	<u>Uses</u>	<u>Source</u>
2001	BORNSTEINJ	Haines Company, Inc.
1986	Smith Greg	Pacific Bell
	Smith Sean G	Pacific Bell
	SMITH GREG	Pacific Bell
	SMITH SEAN G	Pacific Bell
1982	Smith Greg	Pacific Telephone

FINDINGS

<u>Year</u>	<u>Uses</u>	<u>Source</u>
1975	Smith Greg	Pacific Telephone

1034 PINE

<u>Year</u>	<u>Uses</u>	<u>Source</u>
2001	APARTMENTS DESILVA Vin	Haines Company, Inc.
	FERMAN Roberl LY Dennism	Haines Company, Inc.
	PANCHULAAlexe	Haines Company, Inc.
1986	Free Wind Marine Inc	Pacific Bell
	Miller Mary K	Pacific Bell
	Monjoin Andre Free Wind Marine Inc	Pacific Bell
	Webb Gordon V	Pacific Bell
	FREE WIND MARINE INC	Pacific Bell
	MILLER MARY K	Pacific Bell
	MONJOIN ANDRE FREE WIND MARINE INC	Pacific Bell
	WEBB GORDON V	Pacific Bell
1982	Free Wind Marine Inc	Pacific Telephone
	Garges RL	Pacific Telephone
	Hansen Gladys	Pacific Telephone
	Monjoin Andre Free Wind Marine Inc	Pacific Telephone
1975	GCarger L L	Pacific Telephone
	Garges Carl Weld	Pacific Telephone
	Mathes J H	Pacific Telephone
	Miller Mary K	Pacific Telephone
1957	WIFFLER ALVINA MRS	Pacific Telephone

1035 PINE

<u>Year</u>	<u>Uses</u>	<u>Source</u>
2001	XXXX	Haines Company, Inc.
1986	CONGDON JOHN LYMAN	Pacific Bell
	Congdon John Lyman	Pacific Bell
1982	Faigen Mitchell	Pacific Telephone
1975	Butcher John	Pacific Telephone

FINDINGS

1040 PINE

<u>Year</u>	<u>Uses</u>	<u>Source</u>
1986	Surgical Staff The	Pacific Bell

1041 PINE

<u>Year</u>	<u>Uses</u>	<u>Source</u>
1963	Christiansen Richard A	Pacific Telephone
1957	CHRITANSO RCHARD A R	Pacific Telephone
	Christiansen Richard A r	R. L. Polk Co.

1042 PINE

<u>Year</u>	<u>Uses</u>	<u>Source</u>
2001	MAASEdwela	Haines Company, Inc.
1975	Carson M A	Pacific Telephone
	Maas Edwina F	Pacific Telephone

1050 PINE

<u>Year</u>	<u>Uses</u>	<u>Source</u>
2001	XXXX	Haines Company, Inc.
1975	Reynolds Anton H	Pacific Telephone

1052 PINE

<u>Year</u>	<u>Uses</u>	<u>Source</u>
2001	XXXX	Haines Company, Inc.
1986	Heuer W H	Pacific Bell
	HEUER W H	Pacific Bell
1982	Heuer WH	Pacific Telephone

1054 PINE

<u>Year</u>	<u>Uses</u>	<u>Source</u>
2001	XXXX HARRIS E	Haines Company, Inc.
	PAXMAN Don	Haines Company, Inc.
1986	Ryan J P	Pacific Bell
	RYAN J P	Pacific Bell
1975	Bryan Chas A	Pacific Telephone

FINDINGS

1055 PINE

<u>Year</u>	<u>Uses</u>	<u>Source</u>
1986	Stillwaters Serge	Pacific Bell
	STILLWATERS SERGE	Pacific Bell
1982	Stillwaters Serge	Pacific Telephone
1975	Robinson Bob	Pacific Telephone
	Iwersen C	Pacific Telephone
	Colton Don J	Pacific Telephone
	Clawson James G	Pacific Telephone
	Iyer H M	Pacific Telephone
1957	MOHUN FARLEY	Pacific Telephone
1955	HART CONSTANCE T MRS CLK STANFORD UNIV MENLO PARK	R.L. Polk and Co Publishers

1056 PINE

<u>Year</u>	<u>Uses</u>	<u>Source</u>
2001	GAFFNEY Alice	Haines Company, Inc.
	DECAUX Anneleno	Haines Company, Inc.
1986	NAKANO HAJIME	Pacific Bell
	Nakano Hajime	Pacific Bell
1982	Sanner H M	Pacific Telephone

1060 PINE

<u>Year</u>	<u>Uses</u>	<u>Source</u>
1986	KONOPKA DEREK	Pacific Bell
	Konopka Derek	Pacific Bell
1982	Drew J A	Pacific Telephone

1066 PINE

<u>Year</u>	<u>Uses</u>	<u>Source</u>
2001	WOLFER Roland	Haines Company, Inc.
	WOLFEEsie	Haines Company, Inc.
1986	Wolfe Elsie & Roland	Pacific Bell
	WOLFE ELSIE & ROLAND	Pacific Bell
1982	Wolfe Roland	Pacific Telephone
1975	Wolfe Roland	Pacific Telephone

FINDINGS

<u>Year</u>	<u>Uses</u>	<u>Source</u>
1957	WOLFE ELSIE F MRS	Pacific Telephone
1067 PINE		
<u>Year</u>	<u>Uses</u>	<u>Source</u>
1963	Hamblet R W	Pacific Telephone
1957	Halnblet R W r	R. L. Polk Co.
	HIANIBLCT R W R	Pacific Telephone
1069 PINE		
<u>Year</u>	<u>Uses</u>	<u>Source</u>
2001	XXXX	Haines Company, Inc.
1070 PINE		
<u>Year</u>	<u>Uses</u>	<u>Source</u>
2001	HALLS	Haines Company, Inc.
1986	DAVIDSON GERALD	Pacific Bell
	Davidson Gerald	Pacific Bell
1975	Ledesma L	Pacific Telephone
1075 PINE		
<u>Year</u>	<u>Uses</u>	<u>Source</u>
2001	PEARSONCee 16a	Haines Company, Inc.
	CARR 0 LLKahryn GOLDSTEINMark	Haines Company, Inc.
1986	BREGEGERE FRANCOIS C	Pacific Bell
	Bregegere Francois C	Pacific Bell
1982	Raymaker Joe	Pacific Telephone
1957	STARR J W	Pacific Telephone
1078 PINE		
<u>Year</u>	<u>Uses</u>	<u>Source</u>
2001	OLAKECarler 00 B	Haines Company, Inc.
1100 PINE		
<u>Year</u>	<u>Uses</u>	<u>Source</u>
2001	BRAVO Patricia	Haines Company, Inc.
1982	Strauss M	Pacific Telephone

FINDINGS

<u>Year</u>	<u>Uses</u>	<u>Source</u>
1975	Glare J H	Pacific Telephone
1957	CHRISTIANSEN CARL A	Pacific Telephone

1102 PINE

<u>Year</u>	<u>Uses</u>	<u>Source</u>
2001	MURPHY Mrchael	Haines Company, Inc.

1104 PINE

<u>Year</u>	<u>Uses</u>	<u>Source</u>
2001	XXXX	Haines Company, Inc.
1986	Watts Michael	Pacific Bell
	WATTS MICHAEL	Pacific Bell
1982	Courtney K	Pacific Telephone
1975	Tong Shao Yun	Pacific Telephone
1957	CATTANEO ANTONIO	Pacific Telephone

1105 PINE

<u>Year</u>	<u>Uses</u>	<u>Source</u>
2001	CARROLL Kalhryn	Haines Company, Inc.
1986	Provine Anthony D	Pacific Bell
	PROVINE ANTHONY D	Pacific Bell
1957	PETERSON HECTOR L	Pacific Telephone

1106 PINE

<u>Year</u>	<u>Uses</u>	<u>Source</u>
2001	FRANKLIN Michael	Haines Company, Inc.
	KAN 4 TSKY Walter MOSIERA	Haines Company, Inc.
1986	BORAWSKY PETER	Pacific Bell
	EWART P	Pacific Bell
	PIPPIN J E	Pacific Bell
	RTMSAEL AVID J	Pacific Bell
	Boraw sky Peter	Pacific Bell
	Ew art P	Pacific Bell
	Pippin J E	Pacific Bell
	Rtmsael avid J	Pacific Bell

FINDINGS

<u>Year</u>	<u>Uses</u>	<u>Source</u>
1986	Russ Eft D	Pacific Bell
1982	Borawsky Peter	Pacific Telephone
	Snyder Chris & L	Pacific Telephone
1975	Barnard Robert	Pacific Telephone
	Bates David	Pacific Telephone
	Elman A	Pacific Telephone
	Ewart P	Pacific Telephone
1957	BROWN ANNA MARIE MRS	Pacific Telephone

1108 PINE

<u>Year</u>	<u>Uses</u>	<u>Source</u>
2001	HAWKINSKa Ihryn	Haines Company, Inc.
1986	HAWKINS CLIFFORD	Pacific Bell
	FIRTH MADELEINE	Pacific Bell
	Hawkins Clifford	Pacific Bell
	Firth Madeleine	Pacific Bell
1975	Jones Marcelle	Pacific Telephone

1109 PINE

<u>Year</u>	<u>Uses</u>	<u>Source</u>
2001	IBRUFLATiver	Haines Company, Inc.
1986	Kirk Paul	Pacific Bell
	KIRK PAUL	Pacific Bell
1975	Seiter Charles	Pacific Telephone

1110 PINE

<u>Year</u>	<u>Uses</u>	<u>Source</u>
1982	Hawkins Clifford	Pacific Telephone

1112 PINE

<u>Year</u>	<u>Uses</u>	<u>Source</u>
1963	Wilson Mary Mayne	Pacific Telephone

1113 PINE

<u>Year</u>	<u>Uses</u>	<u>Source</u>
2001	BRODERICKJames	Haines Company, Inc.

FINDINGS

<u>Year</u>	<u>Uses</u>	<u>Source</u>
2001	BRODERICK Pamela	Haines Company, Inc.
	BROWN Olvon	Haines Company, Inc.
1986	FERGUSON R	Pacific Bell
	Ferguson R	Pacific Bell
	Rogers R M & LD	Pacific Bell
1975	Heuer W H	Pacific Telephone
	Jensen Ely	Pacific Telephone

1119 PINE

<u>Year</u>	<u>Uses</u>	<u>Source</u>
2001	BAHR Phillip H	Haines Company, Inc.
1986	Mils A	Pacific Bell
	KATZ ISADORE	Pacific Bell
	MILS A	Pacific Bell
1975	Maberry Roy	Pacific Telephone

1123 PINE

<u>Year</u>	<u>Uses</u>	<u>Source</u>
2001	SAK 0 DA Nancy 00 S	Haines Company, Inc.

1124 PINE

<u>Year</u>	<u>Uses</u>	<u>Source</u>
1957	Wells John J Mrs	R. L. Polk Co.

1126 PINE

<u>Year</u>	<u>Uses</u>	<u>Source</u>
2001	GAINER Regna	Haines Company, Inc.
	CLARKOavid L	Haines Company, Inc.
1986	Gainer R	Pacific Bell
	GAINER R	Pacific Bell
1982	Gainer R	Pacific Telephone
	Natwick Warren H	Pacific Telephone
1975	Gainer R	Pacific Telephone
	Hunter Howard V	Pacific Telephone

FINDINGS

1133 PINE

<u>Year</u>	<u>Uses</u>	<u>Source</u>
2001	OGARDINEREM	Haines Company, Inc.

1135 PINE

<u>Year</u>	<u>Uses</u>	<u>Source</u>
2001	SUNGERMAN Greg T	Haines Company, Inc.
1986	Chan Wah Ho & Martha	Pacific Bell
	CHAN WAH HO & MARTHA	Pacific Bell
1975	Hunt Ileta J	Pacific Telephone

1143 PINE

<u>Year</u>	<u>Uses</u>	<u>Source</u>
2001	MOORE Petr	Haines Company, Inc.
	KETTUNON Tammy J	Haines Company, Inc.
	JOHNSON Enc A	Haines Company, Inc.
	ALTMAN Liesel GUF LLEMIN Karen	Haines Company, Inc.
1986	ZIGLER JAN	Pacific Bell
	ROLF KENNETH D	Pacific Bell
	COLEMAN ANNETTE	Pacific Bell
	Coleman Annette	Pacific Bell
	Rolf Kenneth D	Pacific Bell
	Zigler Jan	Pacific Bell
1982	Elersieck Inyo F	Pacific Telephone
1975	Payne Melinda L	Pacific Telephone
	Le Grand C C	Pacific Telephone
	Kemper Hannah	Pacific Telephone
	Bothweil Gene W	Pacific Telephone
1957	LAUDERDALE ELIZABETH M MRS	Pacific Telephone
	ROBBINS H M MRS	Pacific Telephone
	ROBBINS RICHARD E	Pacific Telephone
	DOBROV WI	Pacific Telephone

FINDINGS

1145 PINE

<u>Year</u>	<u>Uses</u>	<u>Source</u>
2001	MCGLOHN Robn H	Haines Company, Inc.
	BOHLERBele	Haines Company, Inc.
1957	PICKERING ROSS A	Pacific Telephone

1150 PINE

<u>Year</u>	<u>Uses</u>	<u>Source</u>
2001	ELLINGTONL	Haines Company, Inc.
1986	BEARDSLEY BOB	Pacific Bell
	LUTHY KAREN	Pacific Bell
	FRANSSEN R	Pacific Bell
	ANDREWS CHARLES W	Pacific Bell
	Andrew s Charles W	Pacific Bell
	Beardsley Bob	Pacific Bell
	Franssen R	Pacific Bell
	Luthy Karen	Pacific Bell
1982	Beardsley Bob	Pacific Telephone

PINE AV 6126

1108 PINE AV 6126

<u>Year</u>	<u>Uses</u>	<u>Source</u>
1980	Negendank T	Pacific Telephone

PINE AVE

1024 PINE AVE

<u>Year</u>	<u>Uses</u>	<u>Source</u>
2017	RANDALL KILLEN	Cole Information Services
2014	RANDALL KILLEN	Cole Information Services
2009	PIERRE SCHUTZ	Cole Information Services
2006	SCHUTZPiere	Haines Company, Inc.
2000	OSTANSELLBryan	Haines & Company
1999	PIERRE SCHUTZ	Cole Information Services
1994	FRISBEY, BRUCE	Cole Information Services

FINDINGS

<u>Year</u>	<u>Uses</u>	<u>Source</u>
1986	Kurtz Jim	Pacific Bell
1985	MC CORMICK JOHN P	Pacific Bell
1975	Crawford R E	Pacific Telephone
1970	Huber Robt J	R. L. Polk & Co.
1966	MERRITT JOHN B	R. L. Polk & Co.
1963	Sandretto Louis Mrs	Pacific Telephone
1960	Sandretto Louis	R.L. Polk Co.
1957	Sandretto Louis	R. L. Polk Co.
	SANDRETTO LOUIS	Pacific Telephone
1955	Dias Farcis D	R. L. Polk Co.
1950	Scorsur Ann Mrs	R. L. Polk & Co.
1945	Scorsur Ann Mrs	R. L. Polk Co.
1940	Scorsur J J	R. L. Polk Co.
1935	Whitney B C	R. L. Polk & Co. of California
1930	Whitney B C o	R. L. Polk Co. of California

1035 PINE AVE

<u>Year</u>	<u>Uses</u>	<u>Source</u>
2009	JESSICA LEAL	Cole Information Services
1999	JESSICA LEAL	Cole Information Services

1036 PINE AVE

<u>Year</u>	<u>Uses</u>	<u>Source</u>
2017	THOMAS LAUCK	Cole Information Services
2014	THOMAS LAUCK	Cole Information Services
2009	THOMAS LAUCK	Cole Information Services
2006	a LAUCK Thomas	Haines Company, Inc.
2004	THOMAS LAUCK	Cole Information Services
2000	SLAUCK Thomas	Haines & Company
1999	THOMAS LAUCK	Cole Information Services
1975	VAN ROSSEN D	Pacific Telephone
	ADAMSKI C J	Pacific Telephone
1970	Rear Trumbull Peggy A	R. L. Polk & Co.
	No Return	R. L. Polk & Co.

FINDINGS

<u>Year</u>	<u>Uses</u>	<u>Source</u>
1966	REAR WARD M F	R. L. Polk & Co.
	FLAMING FRANCES MRS	R. L. Polk & Co.
1963	Jacobs Lester O	Pacific Telephone
	Beery S	Pacific Telephone
1960	Jacobs Lester O	R. L. Polk Co.
	Marner Evalyn A Mrs	R. L. Polk Co.
1957	Brown Alice J	R. L. Polk Co.
1955	Jacobs Les	R. L. Polk Co.
	Van Rossen Dominic	R. L. Polk Co.
1950	Snider A L	R. L. Polk & Co.
	Waltz Florence Mrs	R. L. Polk & Co.
1945	Goyena L B	R. L. Polk Co.
	Haeberle W H	R. L. Polk Co.
	Ellis E B Mrs	R. L. Polk Co.
1940	Ellis Esther B	R. L. Polk Co.

1040 PINE AVE

<u>Year</u>	<u>Uses</u>	<u>Source</u>
2009	RAWSON SMITH	Cole Information Services
1999	RAWSON SMITH	Cole Information Services
1935	Williams R H	R. L. Polk & Co. of California
1930	Vacant	R. L. Polk Co. of California

1041 PINE AVE

<u>Year</u>	<u>Uses</u>	<u>Source</u>
2017	RUBEN CORREA	Cole Information Services
2014	JEREMY DUTCHER	Cole Information Services
2006	a PARADISO Diana	Haines Company, Inc.
2004	DIANA PARADISO	Cole Information Services
2000	SPARADISO Anthony	Haines & Company
1991	Helmke V	PACIFIC BELL WHITE PAGES
	HELMKE V	PACIFIC BELL WHITE PAGES
1986	Helmke V	Pacific Bell
1985	HELMKE V	Pacific Bell

FINDINGS

<u>Year</u>	<u>Uses</u>	<u>Source</u>
1980	Helmke V	Pacific Telephone
1975	Vacant	Pacific Telephone
1970	Christiansen Esther O Mrs	R. L. Polk & Co.
1966	CHRISTIANSEN RICH D A AN	R. L. Polk & Co.
1960	Christiansen Richd A	R. L. Polk Co.
1955	Christiansen Richd A	R. L. Polk Co.
1950	Christiansen R A	R. L. Polk & Co.
1042 PINE AVE		
<u>Year</u>	<u>Uses</u>	<u>Source</u>
1957	RODGERS JOHN	Pacific Telephone
1044 PINE AVE		
<u>Year</u>	<u>Uses</u>	<u>Source</u>
2014	DAWN ABILDGAARD	Cole Information Services
2006	ABILDGAARD David	Haines Company, Inc.
2004	DAVID ABILDGAARD	Cole Information Services
2000	SABLDGAARD David	Haines & Company
1999	OCCUPANT UNKNOWN	Cole Information Services
1994	ABILDGAARD, DAVID	Cole Information Services
1980	Abildgaard David	Pacific Telephone
1975	Abildgaard David W	Pacific Telephone
	ABILDGAARD DAVID	Pacific Telephone
1970	Abildgaard David W	R. L. Polk & Co.
1966	STOWELL LOLA C MRS	R. L. Polk & Co.
1963	Stowell Elsworth B	Pacific Telephone
1960	Stowell Elsworth B	R. L. Polk Co.
1957	Stowell Elsworth B	R. L. Polk Co.
	STOWELL ELLSWORTH B	Pacific Telephone
1955	Stowell Elsworth B	R. L. Polk Co.
1950	Magnus L T	R. L. Polk & Co.
1945	Delaplaine R W	R. L. Polk Co.
1940	Jacquet L M Mrs	R. L. Polk Co.
1935	Huss W E o	R. L. Polk & Co. of California

FINDINGS

1047 PINE AVE

<u>Year</u>	<u>Uses</u>	<u>Source</u>
1935	Upcraft Arth	R. L. Polk & Co. of California

1048 PINE AVE

<u>Year</u>	<u>Uses</u>	<u>Source</u>
1935	Gordon O J	R. L. Polk & Co. of California

1051 PINE AVE

<u>Year</u>	<u>Uses</u>	<u>Source</u>
2017	ANDREW DILL	Cole Information Services
2014	ANDREW DILL	Cole Information Services
2009	KIRK MILLHONE	Cole Information Services
2006	STRASSKari helnz 00 a	Haines Company, Inc.
2004	KARL STRASS	Cole Information Services
2000	HARESleve	Haines & Company
1999	KIRK MILLHONE	Cole Information Services
	DONNA HARE	Cole Information Services
1994	CARUSO, SAL	Cole Information Services
1991	Caruso Salvatore	PACIFIC BELL WHITE PAGES
	CARUSO SALVATORE	PACIFIC BELL WHITE PAGES
1986	Johnson Richard	Pacific Bell
1980	Beckman H V	Pacific Telephone
1975	Beckman Harold V	Pacific Telephone
	BECKMAN H V	Pacific Telephone
1970	Beckman Harold V	R. L. Polk & Co.
1966	BECKMAN HAROLD V	R. L. Polk & Co.
1963	Beckman H V	Pacific Telephone
1960	Beckman Harold V	R. L. Polk Co.
1957	Beckman H V r	R. L. Polk Co.
1955	Beckman Harold V	R. L. Polk Co.
1950	Beckman H V	R. L. Polk & Co.
1945	Beckman H V	R. L. Polk Co.
1940	Chamberlain F E	R. L. Polk Co.

FINDINGS

1052 PINE AVE

<u>Year</u>	<u>Uses</u>	<u>Source</u>
2017	EDWARD RICH	Cole Information Services
2014	EDWARD RICH	Cole Information Services
2009	EDWARD RICH	Cole Information Services
2006	RICH Edward	Haines Company, Inc.
2004	EDWARD RICH	Cole Information Services
2000	ONELSON Cmdy	Haines & Company
1999	EDWARD RICH	Cole Information Services
1985	SHEETS CLAY C	Pacific Bell
1975	Sheets Lura N Mrs	Pacific Telephone
1970	Sheets Lura N Mrs	R. L. Polk & Co.
1966	SHEETS LURA N MRS	R. L. Polk & Co.
1963	Sheets Clay C	Pacific Telephone
1960	Sheets Clay C	R. L. Polk Co.
1955	Sheets Clay C	R. L. Polk Co.
1950	Sheets C C	R. L. Polk & Co.
1945	Sheets C C	R. L. Polk Co.
1940	Sheets C C	R. L. Polk Co.

1054 PINE AVE

<u>Year</u>	<u>Uses</u>	<u>Source</u>
1935	Garner G T	R. L. Polk & Co. of California

1057 PINE AVE

<u>Year</u>	<u>Uses</u>	<u>Source</u>
2017	DEAN DINAPOLI	Cole Information Services
2014	DEAN DINAPOLI	Cole Information Services
2009	OCCUPANT UNKNOWN	Cole Information Services
2006	a DINAPOLI Benny	Haines Company, Inc.
2004	BECKY HAILEY	Cole Information Services
2000	SOINAPOU Benny	Haines & Company
1975	Dinapoli Theresa C	Pacific Telephone
1970	Dinapoli Ben P	R. L. Polk & Co.
1966	DINAPOLI BEN P AN	R. L. Polk & Co.

FINDINGS

<u>Year</u>	<u>Uses</u>	<u>Source</u>
1963	Dinapoli Ben	Pacific Telephone
1960	Dinapoli Ben P	R. L. Polk Co.
1957	Dinapoli Ben r	R. L. Polk Co.
	DINAPOLI BEN R	Pacific Telephone
1955	Dinapoli Ben P	R. L. Polk Co.

1060 PINE AVE

<u>Year</u>	<u>Uses</u>	<u>Source</u>
2017	RUSSELL KRAPP	Cole Information Services
2014	JOHN MAYOR	Cole Information Services
2009	JULIA EINHORN	Cole Information Services
2006	WESTENDORF David	Haines Company, Inc.
2004	DAVID WESTENDORF	Cole Information Services
2000	OSANIBarmak	Haines & Company
1999	JULIA EINHORN	Cole Information Services
1975	Giguere Douglas C	Pacific Telephone
	Industrial Door Service contr	Pacific Telephone
1970	Giguere Douglas C	R. L. Polk & Co.
	Industrial Door Service contr	R. L. Polk & Co.
1966	CALLAHAN ANNABELLE MRS	R. L. Polk & Co.
1963	Callahan Annabelle	Pacific Telephone
1960	Callahan Annabelle M Mrs	R. L. Polk Co.
1957	Callahan Annabelle	R. L. Polk Co.
1955	Brown Vernon F	R. L. Polk Co.
1950	Brown V F	R. L. Polk & Co.
1945	Brown V F	R. L. Polk Co.
1940	Brown V F	R. L. Polk Co.

1062 PINE AVE

<u>Year</u>	<u>Uses</u>	<u>Source</u>
1935	Meyer O J	R. L. Polk & Co. of California

FINDINGS

1065 PINE AVE

<u>Year</u>	<u>Uses</u>	<u>Source</u>
2017	JOHN PARRY	Cole Information Services
2014	TOM PARRY	Cole Information Services
2009	OCCUPANT UNKNOWN	Cole Information Services
2006	e GOODWIN	Haines Company, Inc.
	Christopher K	Haines Company, Inc.
2004	CHRISTOPHER GOODWIN	Cole Information Services
2000	CAMPBELL Cur Ois	Haines & Company
1999	RICK CAYLOR	Cole Information Services
1996	Campbell Curtis W	Pacific Bell
1994	CAMPBELL, CURTIS W	Cole Information Services
1991	Campbell Curtis W	PACIFIC BELL WHITE PAGES
	CAMPBELL CURTIS W	PACIFIC BELL WHITE PAGES
1986	Mc Ewan DM	Pacific Bell
1985	MC EWAN DM	Pacific Bell
1980	Davis Gary	Pacific Telephone
1975	Davis Gary	Pacific Telephone
	DAVIS GARY	Pacific Telephone
1970	No Return	R. L. Polk & Co.
1966	FLORIO MARGT G MRS	R. L. Polk & Co.
1963	Florio John L	Pacific Telephone
1960	Florio John L	R. L. Polk Co.
1957	Powley Ned R II	R. L. Polk Co.
1955	Wright Leroy	R. L. Polk Co.
1950	Lima S A	R. L. Polk & Co.
1945	Lima Salvadore	R. L. Polk Co.

1066 PINE AVE

<u>Year</u>	<u>Uses</u>	<u>Source</u>
1935	Zimmerman V E	R. L. Polk & Co. of California

1067 PINE AVE

<u>Year</u>	<u>Uses</u>	<u>Source</u>
2017	RENEE A DOMSHICK	Cole Information Services

FINDINGS

<u>Year</u>	<u>Uses</u>	<u>Source</u>
2014	RENEE ADOMSHICK	Cole Information Services
2009	RENEE ADOMSHICK	Cole Information Services
2006	ADOMSHICK Renee	Haines Company, Inc.
2004	RENEE ADOMSHICK	Cole Information Services
2000	SCALDESleven	Haines & Company
1999	RENEE ADOMSHICK	Cole Information Services
1994	OSHAUGHNESSY, PETER J	Cole Information Services
1975	SCHNEIDER FERDINAND	Pacific Telephone
	Schneider Ferd	Pacific Telephone
1970	Hamblet Ronald W	R. L. Polk & Co.
1966	HAMPLET RONALD W	R. L. Polk & Co.
1960	Hamblet Ronald W	R. L. Polk Co.
1955	Hamblet Ronald W	R. L. Polk Co.
1950	Hainblet R W	R. L. Polk & Co.
1940	Florine Anthony	R. L. Polk Co.
1930	Upcraft Arth o	R. L. Polk Co. of California

1068 PINE AVE

<u>Year</u>	<u>Uses</u>	<u>Source</u>
2017	DEBORAH LEFALLE	Cole Information Services
2014	DEBORAH LEFALLE	Cole Information Services
2009	FALLE LE	Cole Information Services
2006	a LEFALLE Deborah	Haines Company, Inc.
2004	DEBORAH LEFALLE	Cole Information Services
2000	SLEFALLE Deborah	Haines & Company
1999	FALLE LE	Cole Information Services
1975	Kastner Theo	Pacific Telephone
	KASTNER THEODORE	Pacific Telephone
1970	Kastner Theo	R. L. Polk & Co.
1966	KASTNER THEO	R. L. Polk & Co.
1960	Wythe Jose H	R. L. Polk Co.
1957	WYTHE J HILLS R	Pacific Telephone
	Wythe J Hills r	R. L. Polk Co.

FINDINGS

<u>Year</u>	<u>Uses</u>	<u>Source</u>
1955	Wyth Jos H	R. L. Polk Co.
1950	Wythe J H	R. L. Polk & Co.
1940	Wythe J H	R. L. Polk Co.

1069 PINE AVE

<u>Year</u>	<u>Uses</u>	<u>Source</u>
1945	Wythe J H	R. L. Polk Co.

1070 PINE AVE

<u>Year</u>	<u>Uses</u>	<u>Source</u>
1957	LEDESMA L	Pacific Telephone

1071 PINE AVE

<u>Year</u>	<u>Uses</u>	<u>Source</u>
2017	HOLLY STUMP	Cole Information Services
2014	HOLLY STUMP	Cole Information Services
2009	HOLLY STUMP	Cole Information Services
2006	STUMP Holly	Haines Company, Inc.
2004	HOLLY STUMP	Cole Information Services
2000	STUMP Holly	Haines & Company
1999	HOLLY STUMP	Cole Information Services
1991	BROWER ANNE	PACIFIC BELL WHITE PAGES
	Brower Anne	PACIFIC BELL WHITE PAGES
1986	Brower Anne	Pacific Bell
	Brower Ernest EJr	Pacific Bell
1985	BROWER ERNEST E JR	Pacific Bell
	BROWER ERNEST E SR	Pacific Bell
1980	Young Robert A	Pacific Telephone
1975	Wilson Tab W	Pacific Telephone
1970	Tullis Rodney F	R. L. Polk & Co.
1966	TULLIS RODNEY F	R. L. Polk & Co.
1963	Gold Ellis	Pacific Telephone
	Gold Ilene M	Pacific Telephone
	Gold Michael E	Pacific Telephone

FINDINGS

<u>Year</u>	<u>Uses</u>	<u>Source</u>
1960	Gold Ellis	R. L. Polk Co.
1957	GOLD ELLIS	Pacific Telephone
	Gold Ellis	R. L. Polk Co.
1955	Gold Ellis	R. L. Polk Co.
1950	Chamberlai F E	R. L. Polk & Co.
1945	Chamberlain F E	R. L. Polk Co.

1074 PINEAVE

<u>Year</u>	<u>Uses</u>	<u>Source</u>
2017	CLAIN FRANDBSEN	Cole Information Services
2014	CLAIN FRANDBSEN	Cole Information Services
2009	MILDRED FRANDBSEN	Cole Information Services
2006	FFRANDBSENMMW	Haines Company, Inc.
2004	MILDRED FRANDBSEN	Cole Information Services
2000	SFRANDBSENMMW	Haines & Company
1999	MILDRED FRANDBSEN	Cole Information Services
1994	FRANDBSEN, MILDRED W	Cole Information Services
1991	FRANDBSEN MW	PACIFIC BELL WHITE PAGES
	Frandsen MW	PACIFIC BELL WHITE PAGES
1986	Frandsen MW	Pacific Bell
1985	FRANDBSEN MW	Pacific Bell
1980	Frandsen MW	Pacific Telephone
1975	FRANDBSEN M W	Pacific Telephone
	Frandsen Mildred W Mrs	Pacific Telephone
1970	Frandsen Clain W	R. L. Polk & Co.
1966	FRANDBSEN CLAIN W AN	R. L. Polk & Co.
1963	Frandsen C W	Pacific Telephone
1960	Frandsen Clain W	R. L. Polk Co.
1957	Frandsen C W r	R. L. Polk Co.
1955	Frandsen Clain W	R. L. Polk Co.
1950	Frandsen C W	R. L. Polk & Co.
1945	Frandsen C W	R. L. Polk Co.

FINDINGS

1081 PINE AVE

<u>Year</u>	<u>Uses</u>	<u>Source</u>
2009	CARL ARNOLD	Cole Information Services
1999	CARL ARNOLD	Cole Information Services
1935	Weirich Jacob	R. L. Polk & Co. of California
1930	Weirich Jacob o	R. L. Polk Co. of California

1082 PINE AVE

<u>Year</u>	<u>Uses</u>	<u>Source</u>
2017	CARMEN COCOZZA	Cole Information Services
2014	BRYAN HANKS	Cole Information Services
2009	OCCUPANT UNKNOWN	Cole Information Services
2006	a BRAGER Ma Sthew	Haines Company, Inc.
2004	ALAN KOBLINSKI	Cole Information Services
	XA ASSOCS INC	Cole Information Services
2000	KOBUNSKIA	Haines & Company
1996	Koblinski A	Pacific Bell
1994	KOBLINSKI, ALAN N	Cole Information Services
1975	Dinapoli Joseph A	Pacific Telephone
1970	Dinapoli Joseph A	R. L. Polk & Co.
1966	DINAPOLI JOSEPH A	R. L. Polk & Co.
1963	Dinapoli Jos	Pacific Telephone
1960	Dinapoli Jos A	R. L. Polk Co.
1957	Di Napoli Joe	R. L. Polk Co.
	pinapoli Jos r	R. L. Polk Co.
	DINAPOLI JOS R	Pacific Telephone
1955	Dinapoli Jos A	R. L. Polk Co.
1950	Dinapoli J A	R. L. Polk & Co.

1087 PINE AVE

<u>Year</u>	<u>Uses</u>	<u>Source</u>
2017	COLLEEN BEKOWIES	Cole Information Services
2014	COLLEEN BEKOWIES	Cole Information Services
2009	COLLEEN BEKOWIES	Cole Information Services
2006	BEKOWIES Colleen	Haines Company, Inc.

FINDINGS

<u>Year</u>	<u>Uses</u>	<u>Source</u>
2004	COLLEEN BEKOWIES	Cole Information Services
2000	SBEKOWIESColieen	Haines & Company
1999	OCCUPANT UNKNOWN	Cole Information Services
	COLLEEN BEKOWIES	Cole Information Services
1991	BEKOWIES WALTER	PACIFIC BELL WHITE PAGES
	Bekowies Walter	PACIFIC BELL WHITE PAGES
1986	Bekowies Walter	Pacific Bell
1985	BEKOWIES WALTER	Pacific Bell
1980	Bekowies Walter	Pacific Telephone
1975	BEKOWLES WALTER	Pacific Telephone
	Bekowies Walter	Pacific Telephone
1970	Bekowies Walter	R. L. Polk & Co.
1966	BEKOWIES WALTER	R. L. Polk & Co.
1963	Brunton C E RA dm Ret	Pacific Telephone
1960	Bridges Henry A	R. L. Polk Co.
1957	Bridges H A r	R. L. Polk Co.
	BRIDGES H A R	Pacific Telephone
1955	Bridges Henry A	R. L. Polk Co.
1950	Bridges H A	R. L. Polk & Co.
1945	Bridges H A	R. L. Polk Co.
1940	Bridges H A bldg contr	R. L. Polk Co.

1092 PINE AVE

<u>Year</u>	<u>Uses</u>	<u>Source</u>
1957	SHEETS CLAY C R	Pacific Telephone

1098 PINE AVE

<u>Year</u>	<u>Uses</u>	<u>Source</u>
1935	Anet S J	R. L. Polk & Co. of California
1930	Anet S J o	R. L. Polk Co. of California

1099 PINE AVE

<u>Year</u>	<u>Uses</u>	<u>Source</u>
1935	Janic Anthony	R. L. Polk & Co. of California

FINDINGS

<u>Year</u>	<u>Uses</u>	<u>Source</u>
1930	opp s end Lupton Wilcox EA o	R. L. Polk Co. of California
	Janic Anthony o	R. L. Polk Co. of California
1100 PINE AVE		
<u>Year</u>	<u>Uses</u>	<u>Source</u>
1935	Morton V J	R. L. Polk & Co. of California
1104 PINE AVE		
<u>Year</u>	<u>Uses</u>	<u>Source</u>
1935	Wiggins N T o	R. L. Polk & Co. of California
1105 PINE AVE		
<u>Year</u>	<u>Uses</u>	<u>Source</u>
1950	St Francis Episcopal Ch	R. L. Polk & Co.
1108 PINE AVE		
<u>Year</u>	<u>Uses</u>	<u>Source</u>
2017	GISELLE AYALA	Cole Information Services
2014	GISELLE AYALA	Cole Information Services
2009	NEW WORLD COMPUTERS	Cole Information Services
	JAMES LEAHEY	Cole Information Services
2006	o LEAHEY James B	Haines Company, Inc.
2004	NEW WORLD COMPUTERS	Cole Information Services
	JAMES LEAHEY	Cole Information Services
2000	NO CURRENT LISTING	Haines & Company
1999	OCCUPANT UNKNOWN	Cole Information Services
	JAMES LEAHEY	Cole Information Services
1991	WILLIAMS TIM	PACIFIC BELL WHITE PAGES
	Williams Tim	PACIFIC BELL WHITE PAGES
1975	Burke Leroy	Pacific Telephone
1970	Burke Leroy	R. L. Polk & Co.
1966	VACANT	R. L. Polk & Co.
1957	Boddy TR r	R. L. Polk Co.
	BODDY T R R	Pacific Telephone
1955	Boddy Thos R	R. L. Polk Co.

FINDINGS

<u>Year</u>	<u>Uses</u>	<u>Source</u>
1950	Boddy T R	R. L. Polk & Co.
1945	Boddy T IR	R. L. Polk Co.
1940	Howe E J	R. L. Polk Co.

1111 PINEAVE

<u>Year</u>	<u>Uses</u>	<u>Source</u>
2017	SAM NIGH	Cole Information Services
2014	SAM NIGH	Cole Information Services
2009	SAM NIGH	Cole Information Services
2006	e MAGGIORE Edward	Haines Company, Inc.
2004	MAGGIORA DELLA	Cole Information Services
2000	DELLA Magglora	Haines & Company
1999	OCCUPANT UNKNOWN	Cole Information Services
	SAM NIGH	Cole Information Services
1975	Della Maggiora Italo	Pacific Telephone
	VAGGIONER	Pacific Telephone
1970	Della Maggiora Italo	R. L. Polk & Co.
1966	DELLA MAGGIORA ITALO	R. L. Polk & Co.
1963	Della Maggiora Italo	Pacific Telephone
1960	Della Maggiore Italo	R. L. Polk Co.
1957	Della Maggiora Italo r	R. L. Polk Co.
	DELLA MAGGIORA ITALO IE	Pacific Telephone
1955	Della Maggiora Italo	R. L. Polk Co.
1950	Della Maggiore Italo	R. L. Polk & Co.
1945	Della Maggiore Italo	R. L. Polk Co.
1940	Oliver A S	R. L. Polk Co.

1112 PINEAVE

<u>Year</u>	<u>Uses</u>	<u>Source</u>
2017	VED SHARMA	Cole Information Services
2014	VED SHARMA	Cole Information Services
2009	ROBERT MORAN	Cole Information Services
2006	e MORAN Robert	Haines Company, Inc.
2004	ROBERT MORAN	Cole Information Services

FINDINGS

<u>Year</u>	<u>Uses</u>	<u>Source</u>
2000	MORGANArthur	Haines & Company
1999	ROBERT MORAN	Cole Information Services
1991	SMITH THOMAS W	PACIFIC BELL WHITE PAGES
	Smith Thomas W	PACIFIC BELL WHITE PAGES
1980	Wilson Mary Mayne	Pacific Telephone
1975	WILSON MARY MAYNE	Pacific Telephone
	Wilson Mary M	Pacific Telephone
1970	Wilson Mary M Mrs	R. L. Polk & Co.
1966	WILSON MARY M MRS	R. L. Polk & Co.
1960	Wilson Mary M	R. L. Polk Co.
1955	Wilson Mary M Mrs	R. L. Polk Co.
1950	Wilson WH	R. L. Polk & Co.
1945	Myerfeld Lee	R. L. Polk Co.
1940	Vacant	R. L. Polk Co.

1115 PINE AVE

<u>Year</u>	<u>Uses</u>	<u>Source</u>
2017	RITA DALFIOR	Cole Information Services
2014	RITA DALFIOR	Cole Information Services
2009	DONALD DALFIOR	Cole Information Services
2006	DALFIORDonald	Haines Company, Inc.
2004	DONALD DALFIOR	Cole Information Services
2000	DALFIORDonald	Haines & Company
1999	DONALD DALFIOR	Cole Information Services
1975	Dalfior Donald R	Pacific Telephone
1970	Dalfior Donald R	R. L. Polk & Co.
1966	DALFIOR DONALD R	R. L. Polk & Co.
1963	Dalfior Donald R	Pacific Telephone
1960	Dalfior Donald R	R. L. Polk Co.
1957	Dalfior P B r	R. L. Polk Co.
1955	Dalfior P B	R. L. Polk Co.
1950	Dalfior P B	R. L. Polk & Co.
1945	Adries J J	R. L. Polk Co.

FINDINGS

<u>Year</u>	<u>Uses</u>	<u>Source</u>
1940	Andries J J	R. L. Polk Co.

1116 PINEAVE

<u>Year</u>	<u>Uses</u>	<u>Source</u>
2017	DONALD LUTTRELL	Cole Information Services
2014	DONALD LUTTRELL	Cole Information Services
2009	DONALD LUTTRELL	Cole Information Services
2006	LUTTRELLDonald	Haines Company, Inc.
2004	DONALD LUTTRELL	Cole Information Services
2000	LUTTRELLDonald	Haines & Company
1999	DONALD LUTTRELL	Cole Information Services
1985	LUTTRELL DONALD A	Pacific Bell
1975	Luttrell Donald A	Pacific Telephone
	KLEIN ARTHUR	Pacific Telephone
1970	Luttrell Donald A	R. L. Polk & Co.
1966	LUTTRELL DONALD A AN	R. L. Polk & Co.
1963	Luttrell Donald A	Pacific Telephone
1960	Luttrell Donald A	R. L. Polk Co.
1957	SLICERS DAVID H R	Pacific Telephone
	Sheers David H r	R. L. Polk Co.
1955	Sheers David H	R. L. Polk Co.
1950	Sheers D H	R. L. Polk & Co.
1945	Sheers D H	R. L. Polk Co.
1940	Haas M J	R. L. Polk Co.

1119 PINEAVE

<u>Year</u>	<u>Uses</u>	<u>Source</u>
2017	STEVEN MARTIN	Cole Information Services
2014	JOHN AKERS	Cole Information Services
2009	CAROL WICK	Cole Information Services
2006	o AKERS John	Haines Company, Inc.
2004	JOHN AKERS	Cole Information Services
	CAROL MADSEN	Cole Information Services
2000	MADSENCarol Ann	Haines & Company

FINDINGS

<u>Year</u>	<u>Uses</u>	<u>Source</u>
2000	SAKERSJohn	Haines & Company
	SAKERSJohn	Haines & Company
	SAKERSBJoyce	Haines & Company
1999	CAROL WICK	Cole Information Services
	CAROL MADSEN	Cole Information Services
1994	DANIELS, C	Cole Information Services
1991	Daniels CC	PACIFIC BELL WHITE PAGES
	DANIELS CC	PACIFIC BELL WHITE PAGES
1986	Daniels C C	Pacific Bell
1985	DANIELS C C	Pacific Bell
1980	Daniels CC	Pacific Telephone
1975	Daniels Clifford C	Pacific Telephone
1970	Daniels Clifford C	R. L. Polk & Co.
1966	DANIELS CLIFFORD C	R. L. Polk & Co.
1963	Daniels C C	Pacific Telephone
1960	Daniels Clifford C	R. L. Polk Co.
1957	Daniels C C	R. L. Polk Co.
1955	Daniels Clifford C	R. L. Polk Co.
1950	Fair Gertrude Mrs	R. L. Polk & Co.
1945	Moore R D	R. L. Polk Co.
1940	Wesseling EW	R. L. Polk Co.

1120 PINE AVE

<u>Year</u>	<u>Uses</u>	<u>Source</u>
2014	OCCUPANT UNKNOWN	Cole Information Services
2006	MINSHALLEdmund	Haines Company, Inc.
2004	MATTHEW WEIS	Cole Information Services
2000	S MINSHALLS Ivla	Haines & Company
	OMINSHALLTed	Haines & Company
1996	Minshall Ted & Silvia	Pacific Bell
1991	Sipe Michael & Lorrie	PACIFIC BELL WHITE PAGES
	SIFE MICHAEL & LORRIE	PACIFIC BELL WHITE PAGES
1985	DUNCAN FLOORS	Pacific Bell

FINDINGS

<u>Year</u>	<u>Uses</u>	<u>Source</u>
1975	Duncan Floors contr	Pacific Telephone
	Duncan Walter D	Pacific Telephone
1970	Duncan Floors contr	R. L. Polk & Co.
	Duncan Walter D	R. L. Polk & Co.
1966	DUNCAN WALTER D	R. L. Polk & Co.
1963	Rich C E	Pacific Telephone
1960	Rich Chas E	R. L. Polk Co.
1957	RICH C E R	Pacific Telephone
	Rich C E r	R. L. Polk Co.
1955	Rich Chas E	R. L. Polk Co.
1950	Rich C E	R. L. Polk & Co.
1945	Rich C E	R. L. Polk Co.
1940	Rich C E	R. L. Polk Co.
1935	Trevey R A o	R. L. Polk & Co. of California

1123 PINE AVE

<u>Year</u>	<u>Uses</u>	<u>Source</u>
2017	DAVID WELMUENSTER	Cole Information Services
2014	DAVID WELMUENSTER	Cole Information Services
2009	DAVID WELMUENSTER	Cole Information Services
2006	WELMUENSTER	Haines Company, Inc.
	David	Haines Company, Inc.
2004	DAVID WELMUENSTER	Cole Information Services
2000	SWELMUENSTER Davd	Haines & Company
1999	DAVID WELMUENSTER	Cole Information Services
1994	WELMUENSTER, DAVID	Cole Information Services
1991	Weilmuenster David	PACIFIC BELL WHITE PAGES
	WELMUENSTER DAVID	PACIFIC BELL WHITE PAGES
1985	SMITH RICK A	Pacific Bell
1980	Roberts AM Bob	Pacific Telephone
1975	ROBERTS A M BOB	Pacific Telephone
	Roberts Norma C Mrs	Pacific Telephone
1970	Roberts Norma C Mrs	R. L. Polk & Co.

FINDINGS

<u>Year</u>	<u>Uses</u>	<u>Source</u>
1966	ROBERTS NORMA C MRS	R. L. Polk & Co.
1963	Roberts A M Bob	Pacific Telephone
1960	Roberts Arth M	R. L. Polk Co.
1957	ROBERTS A M BOB R	Pacific Telephone
1955	Roberts Arth M	R. L. Polk Co.
1950	Roberts A M	R. L. Polk & Co.
1945	Roberts A M	R. L. Polk Co.
1940	Roberts A M	R. L. Polk Co.

1124 PINE AVE

<u>Year</u>	<u>Uses</u>	<u>Source</u>
2017	STEVE ZARAGOZA	Cole Information Services
2014	OCCUPANT UNKNOWN	Cole Information Services
2009	STEVE ZARAGOZA	Cole Information Services
2006	RODRIGUEZ Dianne	Haines Company, Inc.
2004	ROBERT CHOJNOWSKI	Cole Information Services
2000	RODRIGUEZH	Haines & Company
1999	STEVE ZARAGOZA	Cole Information Services
1975	Rodriguez Rudolph A	Pacific Telephone
1970	Conkle Darrel D	R. L. Polk & Co.
1966	VACANT	R. L. Polk & Co.
1963	Green Robt L	Pacific Telephone
	Helzer Jas F	Pacific Telephone
	Orlando Salvador J	Pacific Telephone
1960	DAmelio Theo A	R. L. Polk Co.
1955	Vacant	R. L. Polk Co.
1950	Bokanovich J A	R. L. Polk & Co.
1945	Bokanovich J A	R. L. Polk Co.
1940	Whitney B C	R. L. Polk Co.

1126 PINE AVE

<u>Year</u>	<u>Uses</u>	<u>Source</u>
1957	GAINER T F MRS	Pacific Telephone

FINDINGS

1128 PINE AVE

<u>Year</u>	<u>Uses</u>	<u>Source</u>
1960	No return	R. L. Polk Co.

1129 PINE AVE

<u>Year</u>	<u>Uses</u>	<u>Source</u>
2017	MARGARITA ORTIZ	Cole Information Services
2014	SIGRID GEORGESCU	Cole Information Services
2006	No Current Listing	Haines Company, Inc.
2004	DOUGLAS JONES	Cole Information Services
2000	JONES Oouglasa	Haines & Company
1975	Kleemeyer Evelyn A Mrs	Pacific Telephone
	Cortez Richard R	Pacific Telephone
1970	Kleemeyer Evelyn A Mrs	R. L. Polk & Co.
	Rear Jenkins May	R. L. Polk & Co.
1966	KLEESMEYER EVELYN A MRS	R. L. Polk & Co.
	REAR MATHIAS FRANCES MRS	R. L. Polk & Co.
	REAR JENKINS MAY	R. L. Polk & Co.
1963	Kleemeyer A C	Pacific Telephone
	Matthias Frances	Pacific Telephone
1960	Carmichael Minnie Mrs	R. L. Polk Co.
	Mathias Frances Mrs	R. L. Polk Co.
	Kleemeyer Albert C	R. L. Polk Co.
1957	Kleemeyer A C r	R. L. Polk Co.
	Matthias Frances	R. L. Polk Co.
1955	Kleemeyer Albert C	R. L. Polk Co.
	Ganzenhuber Julia Mrs	R. L. Polk Co.
1950	Kleemeyer A C	R. L. Polk & Co.
1945	Kleemeyer A C	R. L. Polk Co.

1130 PINE AVE

<u>Year</u>	<u>Uses</u>	<u>Source</u>
2017	WALLACE HENRY	Cole Information Services
2014	WALLACE HENRY	Cole Information Services
2009	MONA WALLACE	Cole Information Services

FINDINGS

<u>Year</u>	<u>Uses</u>	<u>Source</u>
2006	GAGLIARDI S J	Haines Company, Inc.
2004	ELIZABETH GAGLIARDI	Cole Information Services
2000	GAGUARDISJ	Haines & Company
1999	MONA WALLACE	Cole Information Services
1996	Gagliardi S J	Pacific Bell
1994	GAGLIARDI, S J	Cole Information Services
1991	GAGLIARDI SAN JOSE	PACIFIC BELL WHITE PAGES
	Gagliardi S J	PACIFIC BELL WHITE PAGES
1986	Gagliardi S J	Pacific Bell
1985	GAGLIARDI SJ	Pacific Bell
1980	Gagliardi SJ	Pacific Telephone
1975	Gagliardi Salvador J	Pacific Telephone
1970	Gagliardi Salvador J	R. L. Polk & Co.
1966	GAGLIARDI SALVADOR J AN	R. L. Polk & Co.
1963	Gagliardi S J	Pacific Telephone
1960	Gagliardi Salvador J	R. L. Polk Co.
1957	Gagliardi S J	R. L. Polk Co.
1955	Gagliardi Salvador J	R. L. Polk Co.
1950	Bach Henry	R. L. Polk & Co.
1945	Miller Clara M	R. L. Polk Co.
1940	Cardwell Nellie Mrs	R. L. Polk Co.

1135 PINE AVE

<u>Year</u>	<u>Uses</u>	<u>Source</u>
2017	CONSUELO JACOBS	Cole Information Services
2014	ASHBY DEVILDE	Cole Information Services
2009	JACKLIN BEJAN	Cole Information Services
2006	No Current Listing	Haines Company, Inc.
2004	JOHN AMMON	Cole Information Services
2000	SAMMONJotn	Haines & Company
1999	JACKLIN BEJAN	Cole Information Services
1996	Ammon John	Pacific Bell
1991	AMMON JOHN	PACIFIC BELL WHITE PAGES

FINDINGS

<u>Year</u>	<u>Uses</u>	<u>Source</u>
1991	Ammon John	PACIFIC BELL WHITE PAGES
1975	No Return	Pacific Telephone
1970	Di Napoli Le Roy	R. L. Polk & Co.
1966	DI NAPOLI LEROY AN	R. L. Polk & Co.
1963	Di Napoli Le Roy	Pacific Telephone
	Di Napoli Joyce	Pacific Telephone
1960	Di Napoli Le Roy	R. L. Polk Co.
1957	Beasw orrick Edw T	R. L. Polk Co.
1955	Beasw orich Edw T	R. L. Polk Co.
1950	Welch G R	R. L. Polk & Co.
1945	Welch G R	R. L. Polk Co.
1940	Tait Wm	R. L. Polk Co.

1138 PINE AVE

<u>Year</u>	<u>Uses</u>	<u>Source</u>
2017	DUANE BELL	Cole Information Services
2014	OCCUPANT UNKNOWN	Cole Information Services
2009	ADRIENNE GUNNESS	Cole Information Services
2006	a GALLOWAY Alan	Haines Company, Inc.
2004	CARLOS RUEDA	Cole Information Services
2000	SRUEDA Carins	Haines & Company
1999	ADRIENNE GUNNESS	Cole Information Services
1991	HOIMERIC & JILL	PACIFIC BELL WHITE PAGES
	Hoim Eric & Jill	PACIFIC BELL WHITE PAGES
1980	Hauser R	Pacific Telephone
1975	Hauser Mark R	Pacific Telephone
1970	Hauser Mark R	R. L. Polk & Co.
1966	HAUSER MARK R	R. L. Polk & Co.
1963	Hauser Mark	Pacific Telephone
1960	Hauser Mark R	R. L. Polk Co.
1957	Hauser Mark	R. L. Polk Co.
	HAUSER MARK	Pacific Telephone
1955	Hauser Mark R	R. L. Polk Co.

FINDINGS

<u>Year</u>	<u>Uses</u>	<u>Source</u>
1950	Gold Ellis	R. L. Polk & Co.
1945	Gold Ellis	R. L. Polk Co.
1940	Huss W E	R. L. Polk Co.

1140 PINE AVE

<u>Year</u>	<u>Uses</u>	<u>Source</u>
2009	MATTHEW STAPLETON	Cole Information Services
1999	MATTHEW STAPLETON	Cole Information Services

1141 PINE AVE

<u>Year</u>	<u>Uses</u>	<u>Source</u>
2017	MICHAEL WILSON	Cole Information Services
2014	MICHAEL WILSON	Cole Information Services
2009	DAVID SANCHEZ	Cole Information Services
2006	e HAULMAN Ror lad	Haines Company, Inc.
2004	DAVID SANCHEZ	Cole Information Services
2000	HAULMAN Ronald	Haines & Company
1999	DAVID SANCHEZ	Cole Information Services
1996	Kalberer Jim & Evelyn	Pacific Bell
1994	KALBERER, JIM	Cole Information Services
1991	Swanson Gerald K	PACIFIC BELL WHITE PAGES
	SWANSON GERALD K	PACIFIC BELL WHITE PAGES
1986	Swanson Gerald K	Pacific Bell
1985	SWANSON GERALD K I	Pacific Bell
1975	SWANSON GERALD K	Pacific Telephone
	Swanson Gerald K	Pacific Telephone
1970	Swanson Gerald K	R. L. Polk & Co.
1966	SWANSON GERALD K	R. L. Polk & Co.
1963	Swanson Gerald K	Pacific Telephone
1960	Swanson Gerald K	R. L. Polk Co.
1957	Swanson Florence M Mrs	R. L. Polk Co.
1955	Swanson Florence M	R. L. Polk Co.
1950	Guglieri G A	R. L. Polk & Co.
1945	Guglieri G A	R. L. Polk Co.

FINDINGS

<u>Year</u>	<u>Uses</u>	<u>Source</u>
1940	Hardy K G	R. L. Polk Co.

1142 PINEAVE

<u>Year</u>	<u>Uses</u>	<u>Source</u>
2017	ROGER WELLS	Cole Information Services
2014	ROGER WELLS	Cole Information Services
2009	MARY WELLS	Cole Information Services
2006	WELLS Roger	Haines Company, Inc.
2004	ROGER WELLS	Cole Information Services
2000	WELSRoger	Haines & Company
1999	MARY WELLS	Cole Information Services
1975	BILANIN WARREN	Pacific Telephone
	Bilanin Warren J	Pacific Telephone
1970	Norris John E	R. L. Polk & Co.
1966	WUDELL LUCILLE L MRS	R. L. Polk & Co.
1963	Wudell F M	Pacific Telephone
1960	Wudell Max F	R. L. Polk Co.
1957	WUDELL F M	Pacific Telephone
1955	Wudell Max F	R. L. Polk Co.
1950	Wudell F M	R. L. Polk & Co.
1945	Mc Reynolds E T Mrs	R. L. Polk Co.

1145 PINEAVE

<u>Year</u>	<u>Uses</u>	<u>Source</u>
2017	BRUCE RUNYAN	Cole Information Services
2014	KRISTIAN GUSMER	Cole Information Services
2009	DAVE FRALEIGH	Cole Information Services
2006	HOSEINJinnah	Haines Company, Inc.
2004	NANCY ZICOVICH	Cole Information Services
2000	SPETERSONGeorge E	Haines & Company
1999	DAVE FRALEIGH	Cole Information Services
1996	Peterson Geo E	Pacific Bell
1994	PETERSON, GEORGE E	Cole Information Services
1986	Peterson Geo E	Pacific Bell

FINDINGS

<u>Year</u>	<u>Uses</u>	<u>Source</u>
1985	PETERSON GEO E	Pacific Bell
1975	PETERSON GEO E	Pacific Telephone
	Peterson Geo E	Pacific Telephone
1970	Peterson Geo E	R. L. Polk & Co.
1966	PETERSON GEO E	R. L. Polk & Co.
1963	Peterson Geo E	Pacific Telephone
1960	Peterson Geo E	R. L. Polk Co.
1957	Peterson Geo Er	R. L. Polk Co.
	PETERSON GEO E R	Pacific Telephone
1955	Peterson Geo E	R. L. Polk Co.
1950	Peterson G E	R. L. Polk & Co.
1945	Peterson G E	R. L. Polk Co.
1940	Shelton J B	R. L. Polk Co.

1148 PINE AVE

<u>Year</u>	<u>Uses</u>	<u>Source</u>
2017	LAWRENCE HERNANDEZ	Cole Information Services
2014	LAWRENCE HERNANDEZ	Cole Information Services
2009	LAWRENCE HERNANDEZ	Cole Information Services
2006	Lawrence	Haines Company, Inc.
	HERNANDEZ	Haines Company, Inc.
2004	LAWRENCE HERNANDEZ	Cole Information Services
2000	SHERNANDEZLaw rerre	Haines & Company
1999	LAWRENCE HERNANDEZ	Cole Information Services
1986	Cain L G	Pacific Bell
1985	CAIN L G	Pacific Bell
1975	GORDON JENNIE MRS	Pacific Telephone
	Tallon Mayme	Pacific Telephone
1970	Gordon Jennie C Mrs	R. L. Polk & Co.
1966	GORDON JENNIE C MRS	R. L. Polk & Co.
1963	Gordon Jennie Mrs	Pacific Telephone
1960	Gordon Jennie C Mrs	R. L. Polk Co.
1957	Gordon Jennie Mrs r	R. L. Polk Co.

FINDINGS

<u>Year</u>	<u>Uses</u>	<u>Source</u>
1957	GORDON JENNIE MRS R	Pacific Telephone
1955	Gordon Jennie C Mrs	R. L. Polk Co.
1950	Gordon J C Mrs	R. L. Polk & Co.
1945	Gordon J C Mrs	R. L. Polk Co.
1940	Gordon O J	R. L. Polk Co.

1150 PINE AVE

<u>Year</u>	<u>Uses</u>	<u>Source</u>
2014	LISA BREAKEY	Cole Information Services

PINE AVE N

1052 PINE AVEN

<u>Year</u>	<u>Uses</u>	<u>Source</u>
1980	Sheets Clay C	Pacific Telephone

TELFER AVE

1109 TELFER AVE

<u>Year</u>	<u>Uses</u>	<u>Source</u>
1940	Hunt C L	R. L. Polk Co.

1115 TELFER AVE

<u>Year</u>	<u>Uses</u>	<u>Source</u>
2017	NANCY LASORSA	Cole Information Services
2014	OCCUPANT UNKNOWN	Cole Information Services
2009	BART THIELGES	Cole Information Services
	OXSIGEN DESIGN SYSTEMS LLC	Cole Information Services
2006	THIELGES ard e	Haines Company, Inc.
2004	BART THIELGES	Cole Information Services
2000	THIELGES Bart	Haines & Company
1999	BART THIELGES	Cole Information Services
	OCCUPANT UNKNOWN	Cole Information Services
1986	Gagliardo Gina C	Pacific Bell
1985	GAGLIARDO GINA C	Pacific Bell
1980	Gagliardo Gina C	Pacific Telephone

FINDINGS

<u>Year</u>	<u>Uses</u>	<u>Source</u>
1975	Gagliardo Emile C	Pacific Telephone
1970	Gagliardo Emile C	R. L. Polk & Co.
1966	MYRVOLO ALTON O	R. L. Polk & Co.
1960	Olson Arth	R. L. Polk Co.
1957	LAWRENCE L A REV	Pacific Telephone
1955	Gagliardo Emile C	R. L. Polk Co.

1116 TELFER AVE

<u>Year</u>	<u>Uses</u>	<u>Source</u>
2017	ZANE BARNES	Cole Information Services
2014	ZANE BARNES	Cole Information Services
2009	CHARLES ARPAN	Cole Information Services
2006	ARPAN Susan	Haines Company, Inc.
2004	SUSAN ARPAN	Cole Information Services
2000	ARPAN Susan	Haines & Company
1999	CHARLES ARPAN	Cole Information Services
1975	Prisk Fred C	Pacific Telephone
1970	Prisk Fred C	R. L. Polk & Co.
1966	PRISK FRED C	R. L. Polk & Co.
1960	Giannini Lena D Mrs	R. L. Polk Co.
1957	Giannini Lena Mrs r	R. L. Polk Co.
1955	Giannini Lena D Mrs	R. L. Polk Co.
1950	Giannini Lena Mrs	R. L. Polk & Co.

1119 TELFER AVE

<u>Year</u>	<u>Uses</u>	<u>Source</u>
2017	JEFFREY CLEMENT	Cole Information Services
2014	JEFFREY CLEMENT	Cole Information Services
2009	TINA DREW	Cole Information Services
2006	o DREW Alan	Haines Company, Inc.
2004	ALAN DREW	Cole Information Services
2000	DREW Tina Baker 408 S DREW Alan	Haines & Company Haines & Company
1999	TINA DREW	Cole Information Services

FINDINGS

<u>Year</u>	<u>Uses</u>	<u>Source</u>
1996	Drew Alan & Tina Baker	Pacific Bell
1991	HOLSETH GILBERT H	PACIFIC BELL WHITE PAGES
	Holseth Gilbert H	PACIFIC BELL WHITE PAGES
1985	HOLSETH GILBERT H	Pacific Bell
1980	Res	Pacific Telephone
	HOLSETH GILBERT H realtor	Pacific Telephone
1975	HOLSETH GILBERT H REALTOR	Pacific Telephone
	Holseth Gilbert H	Pacific Telephone
1970	Holseth Gilbert H	R. L. Polk & Co.
1966	HOLSETH GILBERT H	R. L. Polk & Co.
1963	HOLSETH GILBERT H Gilbert Co The realtors	Pacific Telephone
	Residence	Pacific Telephone
1960	Cunha Clifford C	R. L. Polk Co.
1955	Nemiro Herman	R. L. Polk Co.
1950	Wank F J	R. L. Polk & Co.
1945	Wank F J	R. L. Polk Co.
1940	Morgan F H	R. L. Polk Co.

1122 TELFER AVE

<u>Year</u>	<u>Uses</u>	<u>Source</u>
2017	MELANI FULGHAM	Cole Information Services
2014	MELANI FULGHAM	Cole Information Services
2009	BETSY RUNYAN	Cole Information Services
2006	BECKER Michael	Haines Company, Inc.
2004	METTATECH	Cole Information Services
	MICHAEL BECKER	Cole Information Services
2000	EPSTEIN Kenneth	Haines & Company
1999	OCCUPANT UNKNOWN	Cole Information Services
	BETSY RUNYAN	Cole Information Services
1991	LAYTON JAMES & LISA	PACIFIC BELL WHITE PAGES
	Layton James & Lisa	PACIFIC BELL WHITE PAGES
1986	Swanson Carl	Pacific Bell
1985	SWANSON CARL	Pacific Bell

FINDINGS

<u>Year</u>	<u>Uses</u>	<u>Source</u>
1980	Swanson Carl	Pacific Telephone
1975	SWANSON CARL	Pacific Telephone
	Swanson Edith N Mrs	Pacific Telephone
1970	Wilcox Ian	R. L. Polk & Co.
1966	VAN EENIGE ELSA S MRS	R. L. Polk & Co.
1963	Van Eaton T F Jr	Pacific Telephone
	van Eenige E S	Pacific Telephone
1960	Rudeen Raymond W	R. L. Polk Co.
1957	RUDEEN RAYMOND W R	Pacific Telephone
1955	Rudeen Raymond W	R. L. Polk Co.
1950	Ackley E M Mrs	R. L. Polk & Co.
1945	Hadley F W office	R. L. Polk Co.
1940	Alfaro C F	R. L. Polk Co.

1123 TELFER AVE

<u>Year</u>	<u>Uses</u>	<u>Source</u>
2017	PATRICIA SEGARINI	Cole Information Services
2014	MARY JEFFRIES	Cole Information Services
2009	PATRICIA SEGARINI	Cole Information Services
2006	SEGARINI P	Haines Company, Inc.
	JEFFRIES M	Haines Company, Inc.
2004	PATRICIA SEGARINI	Cole Information Services
2000	SEGARINI Patricia	Haines & Company
1999	PATRICIA SEGARINI	Cole Information Services
1986	Melick James	Pacific Bell
1985	MELICK JAMES	Pacific Bell
1980	Wertheim David S & Rose	Pacific Telephone
1975	Finberg Rena Mrs	Pacific Telephone
	FINBERG RENA	Pacific Telephone
1970	Finberg Rena Mrs	R. L. Polk & Co.
1966	FINBERG RENA MRS	R. L. Polk & Co.
1963	Finberg Rena	Pacific Telephone
1960	Finberg Abr	R. L. Polk Co.

FINDINGS

<u>Year</u>	<u>Uses</u>	<u>Source</u>
1957	Finberg Rena B Mrs FINBERG RENA B MRS	R. L. Polk Co. Pacific Telephone
1955	Finberg Abr	R. L. Polk Co.
1950	Finberg Abr	R. L. Polk & Co.
1945	Finberg Abr	R. L. Polk Co.
1940	Finberg Abr	R. L. Polk Co.

1126 TELFER AVE

<u>Year</u>	<u>Uses</u>	<u>Source</u>
2017	PATRICK LEE	Cole Information Services
2014	PATRICK LEE	Cole Information Services
2009	PATRICK LEE	Cole Information Services
2006	ABO Andrew	Haines Company, Inc.
2004	OCCUPANT UNKNOWN	Cole Information Services
2000	ARAKI Don	Haines & Company
1999	PATRICK LEE	Cole Information Services
1975	No Return	Pacific Telephone
1970	Deter Olga A Mrs CY	R. L. Polk & Co.
1966	DETER OLGA A MRS	R. L. Polk & Co.
1963	Deter Olga A	Pacific Telephone
1960	Vacant	R. L. Polk Co.
1957	CRAIG WM A Craig Wn A	Pacific Telephone R. L. Polk Co.
1955	Craig Jane E	R. L. Polk Co.
1950	Schucking J R	R. L. Polk & Co.
1945	Schucking J R	R. L. Polk Co.
1940	Schucking J R	R. L. Polk Co.

1127 TELFER AVE

<u>Year</u>	<u>Uses</u>	<u>Source</u>
2017	BRIAN MCCANN	Cole Information Services
2014	FRANK RAYMOND	Cole Information Services
2009	RYAN SHILLING	Cole Information Services
2006	CARRENOLuis	Haines Company, Inc.

FINDINGS

<u>Year</u>	<u>Uses</u>	<u>Source</u>
2004	ANDREW COLEMAN	Cole Information Services
2000	KOVACIK James	Haines & Company
1999	RYAN SHILLING	Cole Information Services
1980	Meyer L H	Pacific Telephone
1975	Johansen Harold WV	Pacific Telephone
1970	Catanzaro Leonard CY	R. L. Polk & Co.
1966	CATANZARO LEONARD	R. L. Polk & Co.
1963	Catanzaro Leonard	Pacific Telephone
1960	Catanzaro Leonard	R. L. Polk Co.
1957	Catanzaro Leonard r	R. L. Polk Co.
	CATANZARO LEONARD R	Pacific Telephone
1955	No return	R. L. Polk Co.
1950	Cantanzaro Leonardo	R. L. Polk & Co.
1945	Britton WF	R. L. Polk Co.
1940	Katz EL	R. L. Polk Co.

1130 TELFER AVE

<u>Year</u>	<u>Uses</u>	<u>Source</u>
2017	AMY LYNDEN	Cole Information Services
2014	JOHN LYNDEN	Cole Information Services
2009	JOHN LYNDEN	Cole Information Services
2006	DRAKE Amy	Haines Company, Inc.
	LYNDEN John R	Haines Company, Inc.
2000	AKINS Faren	Haines & Company
1999	JOHN LYNDEN	Cole Information Services
1991	COLLINS VIOLA	PACIFIC BELL WHITE PAGES
	Collins Viola	PACIFIC BELL WHITE PAGES
1986	Collins Viola	Pacific Bell
1985	COLLINS VIOLA	Pacific Bell
1980	Collins Viola	Pacific Telephone
1975	COLLINS VIOLA	Pacific Telephone
	Collins Viola Mrs	Pacific Telephone
1970	Collins Viola Mrs	R. L. Polk & Co.

FINDINGS

<u>Year</u>	<u>Uses</u>	<u>Source</u>
1966	COLLINS THOS G	R. L. Polk & Co.
1960	Biers Wm H	R. L. Polk Co.
1957	Biers Eva T r	R. L. Polk Co.
1955	Biers Wm H	R. L. Polk Co.
1950	Taylor E A Mrs	R. L. Polk & Co.
1945	Bernal Mildred L	R. L. Polk Co.
1940	Bernal Mildred	R. L. Polk Co.

1131 TELFER AVE

<u>Year</u>	<u>Uses</u>	<u>Source</u>
2017	JAVAID QAZI	Cole Information Services
2014	JAVAID QAZI	Cole Information Services
2009	JAVAID QAZI	Cole Information Services
2006	OAZIJavaid	Haines Company, Inc.
2004	JAVAID QAZI	Cole Information Services
2000	QAZI Javaid	Haines & Company
1999	JAVAID QAZI	Cole Information Services
1975	Rachfal Ronald F	Pacific Telephone
1970	Rachfal Ronald F	R. L. Polk & Co.
1966	DUJMOVICH JACK	R. L. Polk & Co.
1963	Rizzo N	Pacific Telephone
1960	Rizzo Marie Mrs	R. L. Polk Co.
1957	Schroeder Ray F r	R. L. Polk Co.
	SCHROEDER RAY F R	Pacific Telephone
1955	Schroeder Raymond F	R. L. Polk Co.
1950	Schroeder R F	R. L. Polk & Co.
1945	Schroeder R F	R. L. Polk Co.
1940	Harris A P	R. L. Polk Co.

1134 TELFER AVE

<u>Year</u>	<u>Uses</u>	<u>Source</u>
2014	OCCUPANT UNKNOWN	Cole Information Services
2009	OCCUPANT UNKNOWN	Cole Information Services
2006	HERSCHBACH Albert	Haines Company, Inc.

FINDINGS

<u>Year</u>	<u>Uses</u>	<u>Source</u>
2004	DORIS HERSCHBACH	Cole Information Services
2000	HERSCHBACH Albert E	Haines & Company
1996	Herschbach Albert E	Pacific Bell
1994	HERSCHBACH, ALBERT E	Cole Information Services
1991	Herschbach Albert E	PACIFIC BELL WHITE PAGES
	HERSCHBACH ALBERT E	PACIFIC BELL WHITE PAGES
1986	Herschbach Albert E	Pacific Bell
1985	HERSCHBACH ALBERT E	Pacific Bell
1975	Herschbach Albert E	Pacific Telephone
	HERSCHBACH ALBERT E	Pacific Telephone
1970	Herachbach Albert E	R. L. Polk & Co.
1966	HERSCHBACH ALBERT E	R. L. Polk & Co.
1963	Herschbach Albert E	Pacific Telephone
1960	Herschbach Albert E	R. L. Polk Co.
1957	Herschbach Albert E r	R. L. Polk Co.
	HERSCHBACHALBERT E R	Pacific Telephone
1955	Herschbach Albert E	R. L. Polk Co.
1950	Herschbach A E	R. L. Polk & Co.
1945	Herschbach A E	R. L. Polk Co.
1940	Herschbach A E	R. L. Polk Co.

1135 TELFER AVE

<u>Year</u>	<u>Uses</u>	<u>Source</u>
2017	RUTH DREF	Cole Information Services
2014	SAM SAMUDIO	Cole Information Services
2009	SAM SAMUDIO	Cole Information Services
2006	e SAMUDIOSam	Haines Company, Inc.
	SAMUDIO SAM DDS	Haines Company, Inc.
2004	SAM SAMUDIO	Cole Information Services
2000	SAMUDIO Sam DDS	Haines & Company
1999	SAM SAMUDIO	Cole Information Services
1994	SAMUDIO, SAM	Cole Information Services
1991	Samudlo Sam DDS	PACIFIC BELL WHITE PAGES

FINDINGS

<u>Year</u>	<u>Uses</u>	<u>Source</u>
1991	SAMUDLO SAM DDS	PACIFIC BELL WHITE PAGES
1986	Schiro John C	Pacific Bell
1985	SCHIRO JOHN C	Pacific Bell
1975	Joachim H Leland	Pacific Telephone
1970	Joachim Leland H	R. L. Polk & Co.
1966	GOETZ HENRY D	R. L. Polk & Co.
1963	Goetz Alice	Pacific Telephone
	Goetz Henry D	Pacific Telephone
1960	Vacant	R. L. Polk Co.
1957	HARRELL LEWIS B	Pacific Telephone
1955	Lockwood Robt J	R. L. Polk Co.
1950	Lockwood R J	R. L. Polk & Co.
1945	Ironside R B	R. L. Polk Co.
1940	Brooke E E	R. L. Polk Co.

1138 TELFER AVE

<u>Year</u>	<u>Uses</u>	<u>Source</u>
2014	OCCUPANT UNKNOWN	Cole Information Services
2009	ROBERT ROMANO	Cole Information Services
2006	GOSLING Mark	Haines Company, Inc.
2004	MARK GOSLING	Cole Information Services
2000	WEBB M	Haines & Company
1999	ROBERT ROMANO	Cole Information Services
1994	WEBB, M L	Cole Information Services
1991	WEBB ML	PACIFIC BELL WHITE PAGES
	Webb ML	PACIFIC BELL WHITE PAGES
1985	WEHBB M L	Pacific Bell
1975	Webb M Lydia Mrs	Pacific Telephone
1970	Webb Llydia M Mrs	R. L. Polk & Co.
1966	WEBB M LLYDIA MRS	R. L. Polk & Co.
1963	Webb Llydia M	Pacific Telephone
1960	Webb Llydia M Mrs	R. L. Polk Co.
1957	Webb Diane	R. L. Polk Co.

FINDINGS

<u>Year</u>	<u>Uses</u>	<u>Source</u>
1955	Webb M Lydia Mrs	R. L. Polk Co.
1950	Davis Donald	R. L. Polk & Co.
1945	Shannon C B	R. L. Polk Co.
1940	Rankin A R	R. L. Polk Co.

1139 TELFER AVE

<u>Year</u>	<u>Uses</u>	<u>Source</u>
2017	ROBERT ROMERO	Cole Information Services
2014	ROBERT ROMERO	Cole Information Services
2009	ROBERT ROMERO	Cole Information Services
2006	ROMEO Robert	Haines Company, Inc.
2004	ROBERT ROMEO	Cole Information Services
2000	ROMEO Robert	Haines & Company
1999	ROBERT ROMERO	Cole Information Services
	B & R ICE CREAM DISTRIBUTORS	Cole Information Services
1975	Pierotti Julia C Mrs	Pacific Telephone
	PIEROTTI J C	Pacific Telephone
1970	Pierotti Adone J	R. L. Polk & Co.
1966	PIEROTTI ADONE J	R. L. Polk & Co.
1963	Pierotti A J	Pacific Telephone
1960	Pierotti Adone J	R. L. Polk Co.
1957	Pierotti A J r	R. L. Polk Co.
	PIEROTTI A J R	Pacific Telephone
1955	Pierotti A J A	R. L. Polk Co.
1950	Pierotti A J	R. L. Polk & Co.
1945	Pierotti A J	R. L. Polk Co.
1940	Heiner Emma Mrs	R. L. Polk Co.

1142 TELFER AVE

<u>Year</u>	<u>Uses</u>	<u>Source</u>
2017	CORINNE TOMEO	Cole Information Services
2014	CORINNE TOMEO	Cole Information Services
2009	CORINNE TOMEO	Cole Information Services
2006	e TOMEOCoinne	Haines Company, Inc.

FINDINGS

<u>Year</u>	<u>Uses</u>	<u>Source</u>
2004	CORINNE TOME0	Cole Information Services
2000	TOME0 Corinne	Haines & Company
1999	CORINNE TOME0	Cole Information Services
1975	Cartmell Hertha J Mrs	Pacific Telephone
1970	Cartmell Hertha J Mrs	R. L. Polk & Co.
1966	SWAGERT S LAIRD	R. L. Polk & Co.
1963	Sw agert S Laird	Pacific Telephone
1960	Sw agert S Laird	R. L. Polk Co.
1957	Sw agert S Laird	R. L. Polk Co.
	SWAGERT S LALRD	Pacific Telephone
1955	Sw egert S Laird	R. L. Polk Co.
1950	Van Eeghen B L Mrs	R. L. Polk & Co.
1945	Flippen T A	R. L. Polk Co.
1940	Nelson F L	R. L. Polk Co.

1143 TELFER AVE

<u>Year</u>	<u>Uses</u>	<u>Source</u>
2017	EDWARD HOFFMAN	Cole Information Services
2014	EDWARD HOFFMAN	Cole Information Services
2009	JOSHUA SMALLMAN	Cole Information Services
2006	SHIH Andrew	Haines Company, Inc.
2004	ANDREW SHIH	Cole Information Services
2000	VERNA Paul	Haines & Company
1999	JOSHUA SMALLMAN	Cole Information Services
1975	Taylor Earl R	Pacific Telephone
	TAYLOR EARL	Pacific Telephone
1970	Taylor Earl R	R. L. Polk & Co.
1966	TAYLOR EARL R	R. L. Polk & Co.
1963	Kennedy Flavus W	Pacific Telephone
1960	Kennedy Flavus W	R. L. Polk Co.
1957	Kennedy F W	R. L. Polk Co.
1955	Kennedy Robt E	R. L. Polk Co.
	Kennedy Flavus W	R. L. Polk Co.

FINDINGS

<u>Year</u>	<u>Uses</u>	<u>Source</u>
1950	Roland M D	R. L. Polk & Co.
1945	Hoffman F E	R. L. Polk Co.

1146 TELFER AVE

<u>Year</u>	<u>Uses</u>	<u>Source</u>
2017	G JOHNSON	Cole Information Services
2014	DAVID JOHNSON	Cole Information Services
2009	DAVID JOHNSON	Cole Information Services
2006	L C DINSMORE&CO	Haines Company, Inc.
2004	OCCUPANT UNKNOWN	Cole Information Services
2000	L C DINSMORE & CO	Haines & Company
1999	L C DINSMORE & COMPANY LEST I FORGET	Cole Information Services
	DAVID JOHNSON	Cole Information Services
1996	L C DINSMORE & CO LEST I FORGET	Pacific Bell
1994	L C DINSMORE & CO	Cole Information Services
1991	Dinsmore LC	PACIFIC BELL WHITE PAGES
	DINSMORE LC	PACIFIC BELL WHITE PAGES
1986	Dinsmore L C	Pacific Bell
1985	DINSMORE L C	Pacific Bell
1975	No Return	Pacific Telephone
1970	Cooper Wrm E	R. L. Polk & Co.
1966	COOPER WM E	R. L. Polk & Co.
1963	Cooper Wm E	Pacific Telephone
1960	Cooper Wm E	R. L. Polk Co.
1957	Cooper Wrin Er	R. L. Polk Co.
	COOPER WM E R	Pacific Telephone
1955	Cooper Wm E A	R. L. Polk Co.
1950	Cooper W E	R. L. Polk & Co.
1945	Sommen J A	R. L. Polk Co.
1940	OConnell J S	R. L. Polk Co.

1147 TELFER AVE

<u>Year</u>	<u>Uses</u>	<u>Source</u>
2017	JOSE CRONEMBOLD	Cole Information Services

FINDINGS

<u>Year</u>	<u>Uses</u>	<u>Source</u>
2014	JOSE CRONEMBOLD	Cole Information Services
2009	MIKE BRENNEN	Cole Information Services
2006	PORTER Bradley	Haines Company, Inc.
2004	SYDENE KOBER	Cole Information Services
	BECKYS AT THE SALON DESIGN	Cole Information Services
2000	HOLLOWAY Donna	Haines & Company
1999	MIKE BRENNEN	Cole Information Services
1980	Crawford T	Pacific Telephone
1975	Crawford Keith	Pacific Telephone
	CRAWFORD KEITH	Pacific Telephone
1970	Crawford Keith	R. L. Polk & Co.
1966	CRAWFORD KEITH	R. L. Polk & Co.
1963	Facchino Barney	Pacific Telephone
	Facchino Bob	Pacific Telephone
	Facchino Maureen	Pacific Telephone
1960	Facchino Bernard J	R. L. Polk Co.
1957	Facchino Barney	R. L. Polk Co.
	Facchino Bob	R. L. Polk Co.
	FACCHINO BARNEY	Pacific Telephone
	FACCHINO BOB	Pacific Telephone
1955	Tacchino Bernard J	R. L. Polk Co.
1950	Facchino B J	R. L. Polk & Co.
1945	Facchino B J	R. L. Polk Co.
1940	Facchino B J	R. L. Polk Co.

1149 TELFER AVE

<u>Year</u>	<u>Uses</u>	<u>Source</u>
1945	Carnahan Alf	R. L. Polk Co.

1150 TELFER AVE

<u>Year</u>	<u>Uses</u>	<u>Source</u>
2014	OCCUPANT UNKNOWN	Cole Information Services
2009	MARK ESTON	Cole Information Services
2006	ELSTONMark	Haines Company, Inc.

FINDINGS

<u>Year</u>	<u>Uses</u>	<u>Source</u>
2004	MARK ESTON	Cole Information Services
2000	ELSTON Mark	Haines & Company
1999	MARK ESTON	Cole Information Services
1980	Armstrong Stanley	Pacific Telephone
1975	Armstrong Stanley	Pacific Telephone
1970	Armstrong Stanley	R. L. Polk & Co.
1966	ARMSTRONG STANLEY CY 3 S	R. L. Polk & Co.
1963	Armstrong Stanley	Pacific Telephone
1960	Armstrong Stanley	R.L. Polk Co.
1957	Armstrong Stanley	R.L. Polk Co.
	ARMSTRONG STANLEY	Pacific Telephone
1955	Armstrong Stanley	R. L. Polk Co.
1950	Ballard Henry	R. L. Polk & Co.
1945	Ballard Henry	R. L. Polk Co.
1940	Merriman W W	R. L. Polk Co.

WIL IW GIN WAY

1067 WIL IW GIN WAY

<u>Year</u>	<u>Uses</u>	<u>Source</u>
1957	SACHS VIRGINIA K	Pacific Telephone

WIL IW GLEN WAY

1069 WIL IW GLEN WAY

<u>Year</u>	<u>Uses</u>	<u>Source</u>
1957	Giskin Dinah	R. L. Polk Co.

WILLOW GLEN WAY

1030 WILLOW GLEN WAY

<u>Year</u>	<u>Uses</u>	<u>Source</u>
2017	GORDON CLYNE	Cole Information Services
2014	GORDON CLYNE	Cole Information Services
2009	GORDON CLYNE	Cole Information Services
2004	GORDON CLYNE	Cole Information Services

FINDINGS

<u>Year</u>	<u>Uses</u>	<u>Source</u>
2000	HENNIGAR Ruth	Haines & Company
	CLYNE Gordon S	Haines & Company
1999	GORDON CLYNE	Cole Information Services
1986	Martin J M	Pacific Bell
1985	MARTIN J M	Pacific Bell
1980	Mc Dow ell Ernest L	Pacific Telephone
	Martin JM	Pacific Telephone
	Martin A	Pacific Telephone
1975	MARTIN JM	Pacific Telephone
	Martin Jeanne M Mrs	Pacific Telephone
1970	Martin Jean M Mrs	R. L. Polk & Co.
1966	MARTIN JEAN M MRS	R. L. Polk & Co.
1963	Mc Dow ell Ernest L	Pacific Telephone
	Martin J M	Pacific Telephone
1960	Small Victor J	R. L. Polk Co.
1957	KEMANDER LYDIA MRS	Pacific Telephone
	Kertander Lydia Mrs	R. L. Polk Co.
1955	Kerxiander Lydia Mrs	R. L. Polk Co.
1950	Kmetovic F D	R. L. Polk & Co.

1035 WILLOW GLEN WAY

<u>Year</u>	<u>Uses</u>	<u>Source</u>
2017	SAUL KAGAN	Cole Information Services
2014	RICHARD KAGAN	Cole Information Services
2009	OCCUPANT UNKNOWN	Cole Information Services
2004	RICHARD KAGAN	Cole Information Services
2000	KAGAN Richard	Haines & Company
1999	OCCUPANT UNKNOWN	Cole Information Services
1991	Kagan Richard	PACIFIC BELL WHITE PAGES
	Fenler John	PACIFIC BELL WHITE PAGES
	KAGAN RICHARD	PACIFIC BELL WHITE PAGES
	FENLER JOHN	PACIFIC BELL WHITE PAGES
1986	De La Torre Associates	Pacific Bell

FINDINGS

<u>Year</u>	<u>Uses</u>	<u>Source</u>
1986	de la Torre D & G	Pacific Bell
1985	DELA TORRE D & G	Pacific Bell
1980	Fuller P K	Pacific Telephone
1975	Hildreth Elsie B Mrs	Pacific Telephone
1970	Hildreth Elsie B Mrs	R. L. Polk & Co.
1966	HILDRETK ELSIE B MRS	R. L. Polk & Co.
1963	Hildreth Elsie Mrs	Pacific Telephone
1960	Hildreth Elsie B Mrs	R. L. Polk Co.
1957	HILDRETH ELSIE MRS R	Pacific Telephone
1955	Hildreth Elsie B Mrs	R. L. Polk Co.
1950	Hildreth E B	R. L. Polk & Co.
1945	Dykman J J	R. L. Polk Co.
1940	Dykman Henry	R. L. Polk Co.

1040 WILLOW GLEN WAY

<u>Year</u>	<u>Uses</u>	<u>Source</u>
2017	HENRY SPRINTZ	Cole Information Services
2014	HENRY SPRINTZ	Cole Information Services
2009	COPY CLUB	Cole Information Services
	COPY CLUB 40	Cole Information Services
	HENRY SPRINTZ	Cole Information Services
2004	HENRY SPRINTZ	Cole Information Services
2000	SPRINTZ Eva	Haines & Company
	SPRINTZ Henry	Haines & Company
1999	HENRY SPRINTZ	Cole Information Services
1996	Sprintz Henry & Eva	Pacific Bell
1991	Cook LB	PACIFIC BELL WHITE PAGES
	COOK LB	PACIFIC BELL WHITE PAGES
1986	Cook Arthur G	Pacific Bell
1985	COOK ARTHUR G	Pacific Bell
1980	Cook Arthur G	Pacific Telephone
1975	Cook Louise B Mrs	Pacific Telephone
1970	Cook Arth G	R. L. Polk & Co.

FINDINGS

<u>Year</u>	<u>Uses</u>	<u>Source</u>
1966	COOK ARTH G	R. L. Polk & Co.
1963	Cook Arthur G	Pacific Telephone
1960	Driscoll Louise B Mrs	R. L. Polk Co.
1957	DRISCOLL JOHN J R	Pacific Telephone
1955	Driscoll John J	R. L. Polk Co.
1950	Driscoll J J	R. L. Polk & Co.
1945	Driscoll J J	R. L. Polk Co.
1940	Driscoll J J	R. L. Polk Co.

1045 WILLOW GLEN WAY

<u>Year</u>	<u>Uses</u>	<u>Source</u>
2017	RICK EHRHART	Cole Information Services
2014	RICK EHRHART	Cole Information Services
2009	RICK EHRHART	Cole Information Services
2004	SUE EHRHART	Cole Information Services
2000	EHRHART Rick	Haines & Company
	KIMURA S R	Haines & Company
1999	RICK EHRHART	Cole Information Services
1996	Kimura S R	Pacific Bell
1994	KIMURA, SUSAN R	Cole Information Services
	EHRHART, RICK	Cole Information Services
1991	Kimura SR	PACIFIC BELL WHITE PAGES
	KIMURA S R	PACIFIC BELL WHITE PAGES
1986	Ehrhart Rick	Pacific Bell
1985	KIMURA S R	Pacific Bell
	EHRHART RICK	Pacific Bell
1975	Oster Jack L	Pacific Telephone
1970	Wilcox Howard A	R. L. Polk & Co.
1966	WRIGHT CORNELIA T MRS	R. L. Polk & Co.
1963	Wright J L Mrs	Pacific Telephone
1960	Wright Cornelia T Mrs	R. L. Polk Co.
1957	Wright J Leslie r	R. L. Polk Co.
	WRIGHT J LESLIE R	Pacific Telephone

FINDINGS

<u>Year</u>	<u>Uses</u>	<u>Source</u>
1955	Wright Cornelia T Mrs	R. L. Polk Co.
1950	Wright C T Mrs	R. L. Polk & Co.
1945	Wright C T Mrs	R. L. Polk Co.
1940	Wright J L	R. L. Polk Co.

1050 WILLOW GLEN WAY

<u>Year</u>	<u>Uses</u>	<u>Source</u>
2017	GREGORY TOMASSIAN	Cole Information Services
2014	GREGORY TOMASSIAN	Cole Information Services
2009	OCCUPANT UNKNOWN	Cole Information Services
2004	OCCUPANT UNKNOWN	Cole Information Services
2000	TOMASSIAN Gregory	Haines & Company
1986	Ryan Michael J	Pacific Bell
1985	RYAN MICHAEL J	Pacific Bell
1980	De Whitt C A	Pacific Telephone
1975	De Whitt Cora A Mrs	Pacific Telephone
1970	De Whitt Cora A Mrs	R. L. Polk & Co.
1966	DE WHITT CORA A MRS	R. L. Polk & Co.
1963	De Whitt Wm W Rev	Pacific Telephone
1960	De Whitt Wm W Rev	R. L. Polk Co.
1957	Brown F M	R. L. Polk Co.
	BROWN F M	Pacific Telephone
1955	Brown Forrest M	R. L. Polk Co.
1950	Brown F M	R. L. Polk & Co.
1945	Renard R E	R. L. Polk Co.

1055 WILLOW GLEN WAY

<u>Year</u>	<u>Uses</u>	<u>Source</u>
2017	IDA GARDNER	Cole Information Services
2014	JIM GARDNER	Cole Information Services
2009	JIM GARDNER	Cole Information Services
2004	JOSEPH GARDNER	Cole Information Services
2000	GARDNER Joseph	Haines & Company
1999	JIM GARDNER	Cole Information Services

FINDINGS

<u>Year</u>	<u>Uses</u>	<u>Source</u>
1986	Lane John Leo	Pacific Bell
1985	LANE JOHN LEO	Pacific Bell
1975	Torrisi Salvatore F	Pacific Telephone
1970	Torrisi Salvatore F	R. L. Polk & Co.
1966	TORRISI SALVATORE F	R. L. Polk & Co.
1963	Torrisi Salvatore	Pacific Telephone
1960	Torrisi Salvatore F	R. L. Polk Co.
1957	Torrisi Salvatore	R. L. Polk Co.
	TORRISI SALVATORE	Pacific Telephone
1955	Torrisi Salvatore	R. L. Polk Co.
1950	Close A J	R. L. Polk & Co.
1945	Close A J	R. L. Polk Co.
1940	Close A J	R. L. Polk Co.

1060 WILLOW GLEN WAY

<u>Year</u>	<u>Uses</u>	<u>Source</u>
2017	KRIS OLANDER	Cole Information Services
2014	KRIS OLANDER	Cole Information Services
2009	KRIS OLANDER	Cole Information Services
2004	STAN PONCETTA	Cole Information Services
2000	OLANDER Kris	Haines & Company
1999	KRIS OLANDER	Cole Information Services
1991	DU BRIDGE STEVEN	PACIFIC BELL WHITE PAGES
	Du Bridge Steven	PACIFIC BELL WHITE PAGES
1980	Cavallaro Jos	Pacific Telephone
1975	Cavallaro Joseph A	Pacific Telephone
1970	Cavallaro Joseph A	R. L. Polk & Co.
1966	CAVALLARO JOSEPH A	R. L. Polk & Co.
1963	Cavallaro Jos	Pacific Telephone
1960	Cavallaro Jos A	R. L. Polk Co.
1957	Cavallaro Jos r	R. L. Polk Co.
	CAVALLARO JOS R	Pacific Telephone
1955	Cavallaro Jos	R. L. Polk Co.

FINDINGS

<u>Year</u>	<u>Uses</u>	<u>Source</u>
1950	Cavallaro Jos	R. L. Polk & Co.
1945	Frause J H	R. L. Polk Co.
1940	Appleby S E	R. L. Polk Co.

1061 WILLOW GLEN WAY

<u>Year</u>	<u>Uses</u>	<u>Source</u>
1975	SILVA JOE A	Pacific Telephone

1065 WILLOW GLEN WAY

<u>Year</u>	<u>Uses</u>	<u>Source</u>
2017	DAVID EICHER	Cole Information Services
2014	DAVID EICHER	Cole Information Services
2009	FRANK EICHER	Cole Information Services
2000	EICHER Frank M	Haines & Company
1999	FRANK EICHER	Cole Information Services
1994	EICHER, FRANK M	Cole Information Services
1991	EICHER FRANK M	PACIFIC BELL WHITE PAGES
	Eicher Frank M	PACIFIC BELL WHITE PAGES
1986	Eicher Frank M	Pacific Bell
1985	EICHER FRANK M	Pacific Bell
1980	Eicher Frank M	Pacific Telephone
1975	Eicher Frank M	Pacific Telephone
1970	Eicher Frank M real est	R. L. Polk & Co.
1966	EICHER FRANK M	R. L. Polk & Co.
1963	Eicher Frank M	Pacific Telephone
1960	Eicher Frank M	R. L. Polk Co.
1957	Eichler Frank M	R. L. Polk Co.
	EICHERI FRANK M	Pacific Telephone
1955	Eicher Frank M	R. L. Polk Co.
1950	Niederauer F J	R. L. Polk & Co.
1945	Niederhaus F J	R. L. Polk Co.
1940	Rossi L C	R. L. Polk Co.

FINDINGS

1067 WILLOW GLEN WAY

<u>Year</u>	<u>Uses</u>	<u>Source</u>
2014	JOHN DANIELS	Cole Information Services
2009	JOHN DANIELS	Cole Information Services
2004	LARRY JOHNSON	Cole Information Services
2000	BEEDE Laurence	Haines & Company
	LIDDICOAT T	Haines & Company
1999	JOHN DANIELS	Cole Information Services
1996	Liddicoat T	Pacific Bell
1994	LIDDICOAT, T	Cole Information Services
1980	Haynes Richard	Pacific Telephone
1975	Haynes Richard	Pacific Telephone
1970	Eriskin Wayne	R. L. Polk & Co.
1966	BAKER JACKSON D	R. L. Polk & Co.
1960	Avey Madeline Mrs	R. L. Polk Co.
1957	Sachls Virginia K	R. L. Polk Co.
1955	Gilland Betty B Mrs	R. L. Polk Co.
1945	Lovegreen A T	R. L. Polk Co.
1940	Hass B D	R. L. Polk Co.

1069 WILLOW GLEN WAY

<u>Year</u>	<u>Uses</u>	<u>Source</u>
2017	JANICE ENRIGHT	Cole Information Services
2014	JANICE ENRIGHT	Cole Information Services
2009	JANET ENRIGHT	Cole Information Services
2004	JANET ENRIGHT	Cole Information Services
2000	NO CURRENT LISTING	Haines & Company
1999	JANET ENRIGHT	Cole Information Services
	OCCUPANT UNKNOWN	Cole Information Services
1986	Mc Mahon D	Pacific Bell
1980	Rosene Alan F	Pacific Telephone
1975	Rhodes Steve	Pacific Telephone
1970	Gardner Thos J	R. L. Polk & Co.
1966	BALL JOE	R. L. Polk & Co.

FINDINGS

<u>Year</u>	<u>Uses</u>	<u>Source</u>
1963	La Farge Patti	Pacific Telephone
1960	Dubbin W 1069 Dubbin Wm N	R. L. Polk Co.
1955	Clarke Albion J	R. L. Polk Co.
1950	Farwell A M	R. L. Polk & Co.
1945	Vacant	R. L. Polk Co.
1940	Wilcox Howard	R. L. Polk Co.

1070 WILLOW GLEN WAY

<u>Year</u>	<u>Uses</u>	<u>Source</u>
2017	BART VOSTERMANS	Cole Information Services
2014	BART VOSTERMANS	Cole Information Services
2009	BORT VOSTERMANS	Cole Information Services
2004	OCCUPANT UNKNOWN	Cole Information Services
2000	BOWEN Walter	Haines & Company
1999	BORT VOSTERMANS	Cole Information Services
1986	Nichols Fred	Pacific Bell
1985	NICHOLS FRED	Pacific Bell
1980	Nichols Fred	Pacific Telephone
1975	Nichols Mabel L Mrs	Pacific Telephone
1970	Nichols Mabel L Mrs	R. L. Polk & Co.
1966	NICHOLS MABEL L MRS	R. L. Polk & Co.
1963	Nichols Fred	Pacific Telephone
1960	Ehlen Edw P	R. L. Polk Co.
1955	Vacant	R. L. Polk Co.
1950	Manatt C A	R. L. Polk & Co.
1945	Gamel H F	R. L. Polk Co.
1940	Manatt A C	R. L. Polk Co.

1071 WILLOW GLEN WAY

<u>Year</u>	<u>Uses</u>	<u>Source</u>
1930	Lorenz Jacob o	R. L. Polk Co. of California

FINDINGS

1075 WILLOW GLEN WAY

<u>Year</u>	<u>Uses</u>	<u>Source</u>
1930	Fletcher E O	R. L. Polk Co. of California

1079 WILLOW GLEN WAY

<u>Year</u>	<u>Uses</u>	<u>Source</u>
1930	Buckner C W o	R. L. Polk Co. of California

1080 WILLOW GLEN WAY

<u>Year</u>	<u>Uses</u>	<u>Source</u>
2017	SHAAN PRUDEN	Cole Information Services
2014	SHAAN PRUDEN	Cole Information Services
2009	KAY MYRDAL	Cole Information Services
2004	OCCUPANT UNKNOWN	Cole Information Services
2000	HALL Bradley	Haines & Company
1999	BRADLEY HALL	Cole Information Services
	KAY MYRDAL	Cole Information Services
1986	Davidner Harry	Pacific Bell
	Graham Mollie	Pacific Bell
1985	DAVIDNER HARRY	Pacific Bell
	GRAHAM MOLLIE	Pacific Bell
1980	Graham Mollie	Pacific Telephone
1975	Graham Mollie Mrs	Pacific Telephone
1970	Graham Mollie Mrs	R. L. Polk & Co.
1966	GRAHAM MOLLIE MRS	R. L. Polk & Co.
1963	Graham Mollie	Pacific Telephone
1960	Graham Lloyd L	R. L. Polk Co.
1957	Graham Lloyd L r	R. L. Polk Co.
1955	Graham Lloyd L	R. L. Polk Co.
1950	Graham L L	R. L. Polk & Co.
	Graham A H Mrs	R. L. Polk & Co.
1945	Graham L L	R. L. Polk Co.
	Graham A H Mrs music tchr	R. L. Polk Co.
1940	Graham L L	R. L. Polk Co.

FINDINGS

1081 WILLOW GLEN WAY

<u>Year</u>	<u>Uses</u>	<u>Source</u>
1930	Nelson Albt o	R. L. Polk Co. of California

1082 WILLOW GLEN WAY

<u>Year</u>	<u>Uses</u>	<u>Source</u>
1930	Veith A J o	R. L. Polk Co. of California

1083 WILLOW GLEN WAY

<u>Year</u>	<u>Uses</u>	<u>Source</u>
1935	Wolff L J o	R. L. Polk & Co. of California
1930	Wolff L J o	R. L. Polk Co. of California

1085 WILLOW GLEN WAY

<u>Year</u>	<u>Uses</u>	<u>Source</u>
1930	Meleen C W o	R. L. Polk Co. of California

1090 WILLOW GLEN WAY

<u>Year</u>	<u>Uses</u>	<u>Source</u>
2017	RENEE ROBERTSON	Cole Information Services
2014	RENEE ROBERTSON	Cole Information Services
2009	ELLIS ROBERTSON	Cole Information Services
2004	ELLIS ROBERTSON	Cole Information Services
	PENINSULA PLANT CO	Cole Information Services
2000	BAKER Ellis	Haines & Company
1999	ELLIS ROBERTSON	Cole Information Services
1994	PENINSULA PLANT SVC	Cole Information Services
1985	SUCHER K	Pacific Bell
	COCOTAS PETER	Pacific Bell
1975	Gunnerson John E	Pacific Telephone
1970	Gunnerson John E	R. L. Polk & Co.
1966	ALBURN HERMAN H	R. L. Polk & Co.
1963	Farrier F R	Pacific Telephone
1960	Farrier Frank R	R. L. Polk Co.
1957	Farrier FR	R. L. Polk Co.
1955	Farrier Frank R	R. L. Polk Co.

FINDINGS

<u>Year</u>	<u>Uses</u>	<u>Source</u>
1950	Farrier F R	R. L. Polk & Co.
1945	Farrier F R	R. L. Polk Co.

1092 WILLOW GLEN WAY

<u>Year</u>	<u>Uses</u>	<u>Source</u>
1980	I Gunnersen John	Pacific Telephone
	Gunnels Carl R Mrs	Pacific Telephone

1096 WILLOW GLEN WAY

<u>Year</u>	<u>Uses</u>	<u>Source</u>
2017	ALYSSA VILLANUEVA	Cole Information Services
2014	CYNDEE PUSTKA	Cole Information Services
2009	SUSAN CALDERONI	Cole Information Services
2004	MARGARET DOYLE	Cole Information Services
2000	NO CURRENT LISTING	Haines & Company
1999	OCCUPANT UNKNOWN	Cole Information Services
	SUSAN CALDERONI	Cole Information Services
1986	Castellino A & S	Pacific Bell
1975	Hubbard Fern L Mrs	Pacific Telephone
1970	Hubbard Fern L Mrs	R. L. Polk & Co.
1966	HUBBARD THOS L	R. L. Polk & Co.
1963	Hubbard Thos	Pacific Telephone
1960	Cunningham Albert M	R. L. Polk Co.
1957	Cunningham Albert Mr	R. L. Polk Co.

1104 WILLOW GLEN WAY

<u>Year</u>	<u>Uses</u>	<u>Source</u>
2014	RYAN WEEKS	Cole Information Services
2009	KIRSTY RAISCH	Cole Information Services
2004	STAND SURE SYSTEMS	Cole Information Services
2000	RAISCH Kirsty	Haines & Company
1999	KIRSTY RAISCH	Cole Information Services
1986	Cassingham N	Pacific Bell
1985	CASSINGHAM N	Pacific Bell

FINDINGS

<u>Year</u>	<u>Uses</u>	<u>Source</u>
1980	Cassingham N	Pacific Telephone
1975	Cassingham Nora V Mrs	Pacific Telephone
1970	Cassingham Nora V Mrs	R. L. Polk & Co.
1966	CASSINGHAM NORA V MRS	R. L. Polk & Co.
1963	Cassingham Nora V	Pacific Telephone
1960	Cassingham Nora V Mrs	R. L. Polk Co.
1955	Webb Edw O III	R. L. Polk Co.
1950	Ameral Carrie Mrs	R. L. Polk & Co.
1945	Vacant	R. L. Polk Co.
1940	Davis Q L	R. L. Polk Co.

1106 WILLOW GLEN WAY

<u>Year</u>	<u>Uses</u>	<u>Source</u>
2017	KAREN SPIRO	Cole Information Services
2014	OCCUPANT UNKNOWN	Cole Information Services
2009	DEBRA CARRIS	Cole Information Services
2000	NO CURRENT LISTING	Haines & Company
1999	DEBRA CARRIS	Cole Information Services
1975	No Return	Pacific Telephone
1970	Labarbera Joseph G	R. L. Polk & Co.
1966	WELCH JAMES J	R. L. Polk & Co.
1963	Cassingham Flora V	Pacific Telephone
1960	Cassingham Flora V Mrs	R. L. Polk Co.
1955	Cassingham Flora V Mrs	R. L. Polk Co.
1950	Vacant	R. L. Polk & Co.
1945	Buckout John	R. L. Polk Co.
1940	Coffman R H	R. L. Polk Co.

1109 WILLOW GLEN WAY

<u>Year</u>	<u>Uses</u>	<u>Source</u>
2017	IAN MCDONALD	Cole Information Services
2014	GARY MCDONALD	Cole Information Services
2009	GARY MCDONALD	Cole Information Services
2004	GARY MCDONALD	Cole Information Services

FINDINGS

<u>Year</u>	<u>Uses</u>	<u>Source</u>
2000	MCDONALD Gary	Haines & Company
1999	OCCUPANT UNKNOWN	Cole Information Services
	GARY MCDONALD	Cole Information Services
1994	MONTAGUE, KYCZY	Cole Information Services
1991	Murphy James	PACIFIC BELL WHITE PAGES
	MURPHY JAMES	PACIFIC BELL WHITE PAGES
1975	San Filippo Lena Mrs	Pacific Telephone
1970	San Filippo Lena Mrs	R. L. Polk & Co.
1966	SAN FLIPPO SAM MRS	R. L. Polk & Co.
1963	San Filippo Sam Mrs	Pacific Telephone
1960	San Filippo Sam S	R. L. Polk Co.
1957	Sanfilippo Sam r	R. L. Polk Co.
	SANFILIPPO SAM R	Pacific Telephone
1955	Sanfilippo Savaltore S	R. L. Polk Co.
1950	Sanfilippo Salvatore	R. L. Polk & Co.
1945	Sanfilippo Salvatore	R. L. Polk Co.
1940	Vacant	R. L. Polk Co.

1110 WILLOW GLEN WAY

<u>Year</u>	<u>Uses</u>	<u>Source</u>
2017	JEANIE SCHERER	Cole Information Services
	MICHAEL WAMPLER	Cole Information Services
2014	JEANIE SCHERER	Cole Information Services
	MICHAEL WAMPLER	Cole Information Services
2009	OCCUPANT UNKNOWN	Cole Information Services
2004	VINCE CAMPISI	Cole Information Services
2000	CAMERON Jeanne	Haines & Company
1999	OCCUPANT UNKNOWN	Cole Information Services
1980	Yansec David A	Pacific Telephone
1975	Harvey Christopher R	Pacific Telephone
1970	Telfer Eliz Mrs	R. L. Polk & Co.
	Fauber Eliz	R. L. Polk & Co.
1966	TELFER ELIZ W MRS	R. L. Polk & Co.

FINDINGS

<u>Year</u>	<u>Uses</u>	<u>Source</u>
1963	Telfer Will J	Pacific Telephone
	Williams Pearl A Mrs	Pacific Telephone
1960	Teifer Eliz Mrs	R. L. Polk Co.
1957	Telfer Will J r	R. L. Polk Co.
	TELFER WILL J R	Pacific Telephone
1955	Telfer Will J	R. L. Polk Co.
1950	Telfer W J	R. L. Polk & Co.
1945	Telfer W J	R. L. Polk Co.
1940	Telfer W J	R. L. Polk Co.

1112 WILLOW GLEN WAY

<u>Year</u>	<u>Uses</u>	<u>Source</u>
2017	PRIYANKA SINGH	Cole Information Services
2014	PRIYANKA SINGH	Cole Information Services
2009	BENNETT BLAUSTEIN	Cole Information Services
2004	BENNETT BLAUSTEIN	Cole Information Services
2000	BLAUSTEIN Benett	Haines & Company
1999	BENNETT BLAUSTEIN	Cole Information Services

1115 WILLOW GLEN WAY

<u>Year</u>	<u>Uses</u>	<u>Source</u>
2017	MICHAEL RISSO	Cole Information Services
2014	MICHAEL RISSO	Cole Information Services
2009	MICHAEL RISSO	Cole Information Services
2004	MICHAEL RISSO	Cole Information Services
2000	RISSO Michael	Haines & Company
1999	MICHAEL RISSO	Cole Information Services
	OCCUPANT UNKNOWN	Cole Information Services
1994	RISSO, MARY A	Cole Information Services
1986	Klein Mary Ann	Pacific Bell
1985	KLEN MARY ANN	Pacific Bell
1980	Griffin Don G	Pacific Telephone
	Sluka Dan V	Pacific Telephone
1975	Mc Cielland Anne S Mrs piano tchr	Pacific Telephone

FINDINGS

<u>Year</u>	<u>Uses</u>	<u>Source</u>
1970	Mc Clelland Anne S Mrs piano tchr	R. L. Polk & Co.
1966	MC CLELLAND ANNA S MRS PIANO TCHR	R. L. Polk & Co.
1963	Mc Clelland Jas C Mrs	Pacific Telephone
1960	Mc Ctelland James C	R. L. Polk Co.
1955	Marquart Walter E	R. L. Polk Co.
1950	Marquart W E	R. L. Polk & Co.
1945	Marquart W E	R. L. Polk Co.
	Yeatman Nancy Mrs	R. L. Polk Co.
1940	Yeatmar G M	R. L. Polk Co.

1116 WILLOW GLEN WAY

<u>Year</u>	<u>Uses</u>	<u>Source</u>
2017	LYLE MOSHER	Cole Information Services
2014	BRENDA MOSHER	Cole Information Services
2009	OCCUPANT UNKNOWN	Cole Information Services
2004	LYLE MOSHER	Cole Information Services
2000	MOSHER Lyle	Haines & Company
	MOSHER Lyle	Haines & Company
1996	Mosher Lyle	Pacific Bell
	Masher Lyle	Pacific Bell
1994	MOSHER, LYLE	Cole Information Services
1991	Mosher Lyle	PACIFIC BELL WHITE PAGES
	Mosher Lyie	PACIFIC BELL WHITE PAGES
	MOSHER LYLE	PACIFIC BELL WHITE PAGES
	MOSHER LYIE	PACIFIC BELL WHITE PAGES
1975	Smith Fred M	Pacific Telephone
1970	Smith Fred M	R. L. Polk & Co.
1966	SMITH FRED M	R. L. Polk & Co.
1963	Smith Fred M	Pacific Telephone
1960	Smith Fred M	R. L. Polk Co.
1957	Smith Fred Mir	R. L. Polk Co.
	SMITH FRED M R	Pacific Telephone
1955	Smith Fre U M	R. L. Polk Co.

FINDINGS

<u>Year</u>	<u>Uses</u>	<u>Source</u>
1950	Smith F M	R. L. Polk & Co.
1945	Smith F M	R. L. Polk Co.
1940	Smith F M	R. L. Polk Co.

1120 WILLOW GLEN WAY

<u>Year</u>	<u>Uses</u>	<u>Source</u>
2017	SCOTT MCCALMONT	Cole Information Services
2014	SCOTT MCCALMONT	Cole Information Services
2009	SCOTT MCCALMONT	Cole Information Services
2000	REPINO Philip	Haines & Company
1999	SCOTT MCCALMONT	Cole Information Services
1985	DIAS CARL	Pacific Bell
1980	Dieas Carl	Pacific Telephone
1975	Diaz Carl	Pacific Telephone
	DIAS CARL	Pacific Telephone
1970	Diaz Carl	R. L. Polk & Co.
1966	DIAZ CARL	R. L. Polk & Co.
1963	Kalb John A	Pacific Telephone
1960	Kalb John A	R. L. Polk Co.
1957	KALB JOHN A R	Pacific Telephone
	alb John A r	R. L. Polk Co.
	Kalas Helen I	R. L. Polk Co.
1955	Kalb John A	R. L. Polk Co.
1950	Kolb J A	R. L. Polk & Co.
1945	Morgan E J	R. L. Polk Co.
1940	Morgan E J	R. L. Polk Co.

1121 WILLOW GLEN WAY

<u>Year</u>	<u>Uses</u>	<u>Source</u>
2017	KANDICE STEVENS	Cole Information Services
2014	KANDY STEVENS	Cole Information Services
2009	KANDY STEVENS	Cole Information Services
2004	KANDICE STEVENS	Cole Information Services
2000	STEVENS Kandice	Haines & Company

FINDINGS

<u>Year</u>	<u>Uses</u>	<u>Source</u>
1999	KANDY STEVENS	Cole Information Services
1986	Stevens Bob & Kandy	Pacific Bell
1985	STEVENS BOB & KANDY	Pacific Bell
1980	Zouzoulas Gary	Pacific Telephone
1975	Squibb Clara E Mrs	Pacific Telephone
1970	Squidd Clara E Mrs	R. L. Polk & Co.
1966	SQUIBB CLARA E MRS	R. L. Polk & Co.
1963	Squibb H K	Pacific Telephone
1960	Squibb Kenneth H	R. L. Polk Co.
1957	Squibb H K r	R. L. Polk Co.
1955	Squibb Kenneth H	R. L. Polk Co.
1950	Squibb H K	R. L. Polk & Co.
1945	Squibb H K	R. L. Polk Co.
1940	Bonasera T B	R. L. Polk Co.

1124 WILLOW GLEN WAY

<u>Year</u>	<u>Uses</u>	<u>Source</u>
2017	HEATHER BILICH	Cole Information Services
2014	HEATHER BILICH	Cole Information Services
2009	JAN WALTHER	Cole Information Services
2004	JANICE WALTHER	Cole Information Services
2000	WALTHER Janice	Haines & Company
1999	JAN WALTHER	Cole Information Services
1985	LISENBEE LARRY	Pacific Bell
1980	Lisenbee Larry	Pacific Telephone
1975	Egense Stanley W	Pacific Telephone
1970	Hayes Ray B	R. L. Polk & Co.
1966	VANDER VEKEN JOHN R PHOTOG	R. L. Polk & Co.
1963	Egense Stanley Mrs	Pacific Telephone
1960	Egense Elen C Mrs	R. L. Polk Co.
1955	Barthold Roy R	R. L. Polk Co.
1950	Hart Paul	R. L. Polk & Co.
1945	Hart Paul	R. L. Polk Co.

FINDINGS

<u>Year</u>	<u>Uses</u>	<u>Source</u>
1940	Vacant	R.L.Polk Co.

1125 WILLOW GLEN WAY

<u>Year</u>	<u>Uses</u>	<u>Source</u>
2014	ROBERT PATRICELLI	Cole Information Services
2009	SHEILA MALONEY	Cole Information Services
2004	SHEILA MALONEY	Cole Information Services
2000	MORSE Mark	Haines & Company
1986	Simas Norbert	Pacific Bell
1985	SIMAS NORBERT	Pacific Bell
1980	Simas Norbert	Pacific Telephone
1975	Simas Norbert W	Pacific Telephone
	SIMAS NORBERT	Pacific Telephone
1970	Simas Norbert W	R. L. Polk & Co.
1966	SIMAS NORBERT W	R. L. Polk & Co.
1963	Simas Norbert	Pacific Telephone
1960	Simas Norbert M	R. L. Polk Co.
1955	Cantacessi Ralph	R. L. Polk Co.
1950	Cantacessi Ralph	R. L. Polk & Co.
1945	Bradley O A	R. L. Polk Co.
1940	Bradley O A	R. L. Polk Co.

1128 WILLOW GLEN WAY

<u>Year</u>	<u>Uses</u>	<u>Source</u>
2017	AL BOUSETTA	Cole Information Services
2014	AL BOUSETTA	Cole Information Services
2009	OCCUPANT UNKNOWN	Cole Information Services
2004	ALBERTO CHIQUILLO	Cole Information Services
2000	CHIQUILLA Alberto	Haines & Company
1999	OCCUPANT UNKNOWN	Cole Information Services
1996	Chiquillo Alberta B	Pacific Bell
1994	CHIQUILLO, ALBERTO B	Cole Information Services
1991	Chiquillo Alberto B	PACIFIC BELL WHITE PAGES
	CHIQUILLO ALBERTO B	PACIFIC BELL WHITE PAGES

FINDINGS

<u>Year</u>	<u>Uses</u>	<u>Source</u>
1975	Sersen Mary A Mrs	Pacific Telephone
1970	Sersen Louis Mrs	R. L. Polk & Co.
1966	SERSEN MARY A MRS	R. L. Polk & Co.
1963	Sersen L S	Pacific Telephone
1960	Sersen Mary A	R. L. Polk Co.
1955	Sersen Mary Ann Mrs	R. L. Polk Co.
1950	Sersen L S	R. L. Polk & Co.
1945	Baldw in G E	R. L. Polk Co.
1940	Brown R A	R. L. Polk Co.

1129 WILLOW GLEN WAY

<u>Year</u>	<u>Uses</u>	<u>Source</u>
2017	ROBERT STETSON	Cole Information Services
2014	EUGENE SMITH	Cole Information Services
2009	EUGENE SMITH	Cole Information Services
2004	EUGENE SMITH	Cole Information Services
2000	SMITH Eugene	Haines & Company
1999	EUGENE SMITH	Cole Information Services
1975	Smith Eug C	Pacific Telephone
1970	Smith Eug C	R. L. Polk & Co.
1966	SMITH EUG C	R. L. Polk & Co.
1963	Smith Eugene C	Pacific Telephone
1960	Smith Eug C	R. L. Polk Co.
1957	SMITH EUGENE C R	Pacific Telephone
	Smith Eugene C r	R. L. Polk Co.
1955	Smith Eug C	R. L. Polk Co.
1950	Smith E C	R. L. Polk & Co.
1945	Williams C M	R. L. Polk Co.
1940	Williams C M	R. L. Polk Co.

1132 WILLOW GLEN WAY

<u>Year</u>	<u>Uses</u>	<u>Source</u>
2017	RICHARD ROBINSON	Cole Information Services
2014	RICHARD ROBINSON	Cole Information Services

FINDINGS

<u>Year</u>	<u>Uses</u>	<u>Source</u>
2009	RICHARD ROBINSON	Cole Information Services
2004	OCCUPANT UNKNOWN	Cole Information Services
2000	ROBINSON R	Haines & Company
	ROBINSON P	Haines & Company
1999	RICHARD ROBINSON	Cole Information Services
1996	Robinson R & P	Pacific Bell
1994	ROBINSON, RICHARD D	Cole Information Services
1991	ROBINSON R & P	PACIFIC BELL WHITE PAGES
	Robinson R & P	PACIFIC BELL WHITE PAGES
1985	ROBINSON DICK & PEGGIE	Pacific Bell
1980	Arioto Greg & Leslie	Pacific Telephone
1975	Crowl Mary Mrs	Pacific Telephone
1970	Crowl Erwin	R. L. Polk & Co.
1966	MURRAY JERRY D JR	R. L. Polk & Co.
1963	Anderson Thelma	Pacific Telephone
	Anderson R A	Pacific Telephone
1960	Hahn James R	R. L. Polk Co.
1957	SPERRING CLEMENCE	Pacific Telephone
	Sperring Clemence	R. L. Polk Co.
1955	Sperring Chester I	R. L. Polk Co.
1950	Martinous S T	R. L. Polk & Co.
1945	Dirksen C J	R. L. Polk Co.
1940	Hartstein Paul	R. L. Polk Co.

1133 WILLOW GLEN WAY

<u>Year</u>	<u>Uses</u>	<u>Source</u>
2017	NANCY GOEBNER	Cole Information Services
2014	NANCY GOEBNER	Cole Information Services
2009	NANCY GOEBNER	Cole Information Services
2004	NANCY GOEBNER	Cole Information Services
2000	MOORE Stanley	Haines & Company
	ANDERSON H G	Haines & Company
1999	NANCY GOEBNER	Cole Information Services

FINDINGS

<u>Year</u>	<u>Uses</u>	<u>Source</u>
1996	Anderson HG G	Pacific Bell
1991	Anderson H G	PACIFIC BELL WHITE PAGES
	ANDERSON H G	PACIFIC BELL WHITE PAGES
1986	Anderson H G	Pacific Bell
1985	ANDERSON H G	Pacific Bell
1980	Anderson H G	Pacific Telephone
1975	Anderson Anna V Mrs	Pacific Telephone
	ANDERSON H G	Pacific Telephone
1970	Anderson Anna V Mrs	R. L. Polk & Co.
1966	ANDERSON ANNA V MRS	R. L. Polk & Co.
1963	Anderson H G	Pacific Telephone
1960	Anderson Anna V Mrs	R. L. Polk Co.
1957	Anderson H G r	R. L. Polk Co.
1955	Anderson Anna V Mrs	R. L. Polk Co.
1950	Anderson A V Mrs	R. L. Polk & Co.
1945	Reynolds E R	R. L. Polk Co.
1940	Andersen Lawrence	R. L. Polk Co.

1136 WILLOW GLEN WAY

<u>Year</u>	<u>Uses</u>	<u>Source</u>
2014	IRENE GIOVANNONI	Cole Information Services
2009	IRENE GIOVANNONI	Cole Information Services
2004	IRENE GIOVANNONI	Cole Information Services
2000	GIOVANNON Irene	Haines & Company
1999	IRENE GIOVANNONI	Cole Information Services
1996	Giovannoni Irene	Pacific Bell
1994	GIOVANNONI, IRENE	Cole Information Services
1986	Mc Ginley R	Pacific Bell
1985	MC GINLEY R	Pacific Bell
1980	Mc Ginley R	Pacific Telephone
1975	Mc Ginley Roselinor M	Pacific Telephone
	MC GTN IEY R	Pacific Telephone
1970	Mc Ginley Roselinor M	R. L. Polk & Co.

FINDINGS

<u>Year</u>	<u>Uses</u>	<u>Source</u>
1966	MC GINLEY ROSELINOR M	R. L. Polk & Co.
1963	Barus Theo	Pacific Telephone
1960	Barus Theo	R. L. Polk Co.
1957	Montgomery Bruce Northwestern Muti Life Ins Co	R. L. Polk Co.
	Residence	R. L. Polk Co.
	MONTGOMERY BRUCE NORTHWESTERN MUT I LIFE INS CO	Pacific Telephone
1955	Montgomery Bruce	R. L. Polk Co.
1950	Kulish N A	R. L. Polk & Co.

1137 WILLOW GLEN WAY

<u>Year</u>	<u>Uses</u>	<u>Source</u>
2017	MICHAEL GRISCHY	Cole Information Services
2014	MICHAEL GRISCHY	Cole Information Services
2009	MICHAEL GRISCHY	Cole Information Services
2004	MICHAEL GRISCHY	Cole Information Services
2000	GRISCHY Michael	Haines & Company
1999	MICHAEL GRISCHY	Cole Information Services
1975	Augustin Richd	Pacific Telephone
1970	Hubley Nettie Mrs	R. L. Polk & Co.
1966	HUBLEY NETTIE MRS	R. L. Polk & Co.
1963	Hubley Wm	Pacific Telephone
1960	Hubley Nettie W Mrs	R. L. Polk Co.
1957	Hubley Wm r	R. L. Polk Co.
	HUBLEY WM R	Pacific Telephone
1955	Hubley Wm F	R. L. Polk Co.
1950	Hubley W F	R. L. Polk & Co.
1945	Hubley W F	R. L. Polk Co.
	Kulish N A	R. L. Polk Co.

FINDINGS

WILLOW GLEN WAY W

1071 WILLOW GLEN WAY W

<u>Year</u>	<u>Uses</u>	<u>Source</u>
1935	Lorenz Jacob	R. L. Polk & Co. of California

1075 WILLOW GLEN WAY W

<u>Year</u>	<u>Uses</u>	<u>Source</u>
1935	Breedlove G W o	R. L. Polk & Co. of California

1078 WILLOW GLEN WAY W

<u>Year</u>	<u>Uses</u>	<u>Source</u>
1935	Herschbach R D	R. L. Polk & Co. of California

1079 WILLOW GLEN WAY W

<u>Year</u>	<u>Uses</u>	<u>Source</u>
1935	Searls Orval	R. L. Polk & Co. of California

1081 WILLOW GLEN WAY W

<u>Year</u>	<u>Uses</u>	<u>Source</u>
1935	Nelson Albt o	R. L. Polk & Co. of California

1082 WILLOW GLEN WAY W

<u>Year</u>	<u>Uses</u>	<u>Source</u>
1935	Veith A J o	R. L. Polk & Co. of California

1085 WILLOW GLEN WAY W

<u>Year</u>	<u>Uses</u>	<u>Source</u>
1935	Meleen C W o	R. L. Polk & Co. of California

WILLW GLEN WAY

1106 WILLW GLEN WAY

<u>Year</u>	<u>Uses</u>	<u>Source</u>
1957	Cassingham Flora V	R. L. Polk Co.

FINDINGS

WILOW GIEN WAY

1136 WILOW GIEN WAY

<u>Year</u>	<u>Uses</u>	<u>Source</u>
1991	MC GINLEY R	PACIFIC BELL WHITE PAGES
	Mc Ginley R	PACIFIC BELL WHITE PAGES

WILOW GLAN WAY

1050 WILOW GLAN WAY

<u>Year</u>	<u>Uses</u>	<u>Source</u>
1991	Ryan Michael & Ellen	PACIFIC BELL WHITE PAGES
	i Ryan Michael J	PACIFIC BELL WHITE PAGES

FINDINGS

ADJOINING PROPERTY: ADDRESSES NOT IDENTIFIED IN RESEARCH SOURCE

The following Adjoining Property addresses were researched for this report, and the addresses were not identified in research source.

<u>Address Researched</u>	<u>Address Not Identified in Research Source</u>
01000 ELLIS AVE	2017, 2014, 2009, 2006, 2004, 2001, 2000, 1999, 1996, 1994, 1991, 1986, 1985, 1982, 1980, 1978, 1974, 1970, 1968, 1966, 1965, 1964, 1963, 1962, 1960, 1955, 1950, 1946, 1945, 1942, 1940, 1936, 1935, 1931, 1930, 1926, 1925, 1922
01010 ELLIS AVE	2017, 2014, 2009, 2006, 2004, 2001, 2000, 1999, 1996, 1994, 1991, 1986, 1985, 1982, 1980, 1978, 1974, 1970, 1968, 1966, 1965, 1964, 1963, 1962, 1960, 1957, 1955, 1950, 1946, 1945, 1942, 1940, 1936, 1935, 1931, 1930, 1926, 1925, 1922
01108 DEAN AVE	2017, 2014, 2009, 2006, 2004, 2001, 2000, 1999, 1996, 1994, 1991, 1986, 1985, 1982, 1980, 1978, 1975, 1974, 1970, 1968, 1966, 1965, 1964, 1963, 1962, 1960, 1955, 1950, 1946, 1945, 1942, 1940, 1936, 1935, 1931, 1930, 1926, 1925, 1922
1000 ELLIS AVE	2017, 2014, 2009, 2004, 2001, 1999, 1996, 1994, 1991, 1986, 1985, 1982, 1980, 1978, 1974, 1968, 1965, 1964, 1962, 1946, 1945, 1942, 1940, 1936, 1935, 1931, 1930, 1926, 1925, 1922
1000 ELLIS AVE	2006, 2001, 2000, 1996, 1994, 1991, 1986, 1985, 1982, 1980, 1978, 1975, 1974, 1970, 1968, 1966, 1965, 1964, 1963, 1962, 1960, 1957, 1955, 1950, 1946, 1945, 1942, 1940, 1936, 1935, 1931, 1930, 1926, 1925, 1922
1000 GEORGIA KATE PL	2006, 2004, 2001, 2000, 1996, 1994, 1991, 1986, 1985, 1982, 1980, 1978, 1975, 1974, 1970, 1968, 1966, 1965, 1964, 1963, 1962, 1960, 1957, 1955, 1950, 1946, 1945, 1942, 1940, 1936, 1935, 1931, 1930, 1926, 1925, 1922
1001 ELLIS AVE	2006, 2001, 2000, 1996, 1991, 1986, 1985, 1982, 1980, 1978, 1975, 1974, 1970, 1968, 1966, 1965, 1964, 1963, 1962, 1960, 1957, 1955, 1950, 1946, 1945, 1942, 1940, 1936, 1935, 1931, 1930, 1926, 1925, 1922
1001 ELLIS AVE	2017, 2014, 2009, 2004, 2001, 1999, 1996, 1994, 1991, 1986, 1982, 1980, 1978, 1974, 1968, 1965, 1964, 1962, 1946, 1942, 1940, 1936, 1935, 1931, 1930, 1926, 1925, 1922
1006 GEORGIA KATE PL	2009, 2006, 2004, 2001, 2000, 1999, 1996, 1994, 1991, 1986, 1985, 1982, 1980, 1978, 1975, 1974, 1970, 1968, 1966, 1965, 1964, 1963, 1962, 1960, 1957, 1955, 1950, 1946, 1945, 1942, 1940, 1936, 1935, 1931, 1930, 1926, 1925, 1922
1010 ELLIS AVE	2006, 2001, 2000, 1996, 1994, 1991, 1986, 1985, 1982, 1980, 1978, 1975, 1974, 1970, 1968, 1966, 1965, 1964, 1963, 1962, 1960, 1957, 1955, 1950, 1946, 1945, 1942, 1940, 1936, 1935, 1931, 1930, 1926, 1925, 1922
1010 ELLIS AVE	2017, 2014, 2009, 2006, 2004, 2001, 1999, 1996, 1994, 1991, 1986, 1985, 1982, 1980, 1978, 1974, 1968, 1965, 1964, 1962, 1960, 1946, 1942, 1940, 1936, 1935, 1931, 1930, 1926, 1925, 1922
1011 ELLIS AVE	2017, 2014, 2009, 2004, 2001, 1999, 1994, 1991, 1982, 1980, 1978, 1974, 1968, 1965, 1964, 1962, 1960, 1946, 1945, 1942, 1940, 1936, 1935, 1931, 1930, 1926, 1925, 1922
1011 ELLIS AVE	2006, 2001, 2000, 1996, 1991, 1986, 1985, 1982, 1980, 1978, 1975, 1974, 1970, 1968, 1966, 1965, 1964, 1963, 1962, 1960, 1957, 1955, 1950, 1946, 1945, 1942, 1940, 1936, 1935, 1931, 1930, 1926, 1925, 1922
1011 LOUISE	2017, 2014, 2009, 2006, 2004, 2000, 1999, 1996, 1994, 1991, 1986, 1985, 1982, 1980, 1978, 1975, 1974, 1970, 1968, 1966, 1965, 1964, 1963, 1962, 1960, 1957, 1955, 1950, 1946, 1945, 1942, 1940, 1936, 1935, 1931, 1930, 1926, 1925, 1922

FINDINGS

<u>Address Researched</u>	<u>Address Not Identified in Research Source</u>
1025 LOUISE AVE	2017, 2014, 2009, 2004, 2001, 1999, 1996, 1994, 1991, 1986, 1985, 1982, 1980, 1978, 1974, 1968, 1965, 1964, 1962, 1946, 1945, 1942, 1940, 1936, 1935, 1931, 1930, 1926, 1925, 1922
1030 ELLIS AVE	2017, 2014, 2009, 2006, 2004, 2001, 1999, 1994, 1982, 1978, 1974, 1968, 1965, 1964, 1962, 1946, 1942, 1940, 1936, 1935, 1931, 1930, 1926, 1925, 1922
1030 ELLIS AVE	2006, 2001, 2000, 1999, 1996, 1991, 1986, 1985, 1982, 1980, 1978, 1975, 1974, 1970, 1968, 1966, 1965, 1964, 1963, 1962, 1960, 1957, 1955, 1950, 1946, 1945, 1942, 1940, 1936, 1935, 1931, 1930, 1926, 1925, 1922
1030 LUCKY AVE	2017, 2014, 2009, 2006, 2004, 2000, 1999, 1996, 1994, 1991, 1986, 1985, 1982, 1980, 1978, 1975, 1974, 1970, 1968, 1966, 1965, 1964, 1963, 1962, 1960, 1957, 1955, 1950, 1946, 1945, 1942, 1940, 1936, 1935, 1931, 1930, 1926, 1925, 1922
1030 PINE	2017, 2014, 2009, 2006, 2004, 2000, 1999, 1996, 1994, 1991, 1985, 1980, 1978, 1974, 1970, 1968, 1966, 1965, 1964, 1963, 1962, 1960, 1957, 1955, 1950, 1946, 1945, 1942, 1940, 1936, 1935, 1931, 1930, 1926, 1925, 1922
1030 WILLOW GLEN WAY	2017, 2014, 2009, 2006, 2004, 2001, 1999, 1996, 1994, 1991, 1982, 1978, 1974, 1968, 1965, 1964, 1962, 1946, 1945, 1942, 1940, 1936, 1935, 1931, 1930, 1926, 1925, 1922
1030 WILLOW GLEN WAY	2006, 2001, 2000, 1996, 1994, 1991, 1986, 1985, 1982, 1980, 1978, 1975, 1974, 1970, 1968, 1966, 1965, 1964, 1963, 1962, 1960, 1957, 1955, 1950, 1946, 1945, 1942, 1940, 1936, 1935, 1931, 1930, 1926, 1925, 1922
1031 ELLIS AVE	2014, 2006, 2001, 2000, 1996, 1991, 1986, 1985, 1982, 1980, 1978, 1975, 1974, 1970, 1968, 1966, 1965, 1964, 1963, 1962, 1960, 1957, 1955, 1950, 1946, 1945, 1942, 1940, 1936, 1935, 1931, 1930, 1926, 1925, 1922
1031 ELLIS AVE	2017, 2014, 2009, 2004, 2001, 1999, 1994, 1986, 1985, 1982, 1980, 1978, 1974, 1968, 1965, 1964, 1962, 1957, 1946, 1945, 1942, 1940, 1936, 1935, 1931, 1930, 1926, 1925, 1922
1031 ELLIS ST	2017, 2014, 2009, 2006, 2004, 2001, 2000, 1999, 1996, 1994, 1991, 1986, 1985, 1982, 1980, 1978, 1975, 1974, 1970, 1968, 1966, 1965, 1964, 1963, 1962, 1960, 1955, 1950, 1946, 1945, 1942, 1940, 1936, 1935, 1931, 1930, 1926, 1925, 1922
1031 LUCKY AVE	2017, 2014, 2009, 2006, 2004, 2000, 1999, 1996, 1994, 1991, 1986, 1985, 1982, 1980, 1978, 1975, 1974, 1970, 1968, 1966, 1965, 1964, 1963, 1962, 1960, 1957, 1955, 1950, 1946, 1945, 1942, 1940, 1936, 1935, 1931, 1930, 1926, 1925, 1922
1033 LUCKY AVE	2017, 2014, 2009, 2006, 2004, 2000, 1999, 1996, 1994, 1991, 1986, 1985, 1982, 1980, 1978, 1975, 1974, 1970, 1968, 1966, 1965, 1964, 1963, 1962, 1960, 1957, 1955, 1950, 1946, 1945, 1942, 1940, 1936, 1935, 1931, 1930, 1926, 1925, 1922
1034 LOUISE AVE	2017, 2014, 2009, 2004, 2001, 1999, 1996, 1994, 1991, 1986, 1985, 1982, 1978, 1974, 1968, 1965, 1964, 1962, 1946, 1945, 1942, 1940, 1936, 1935, 1931, 1930, 1926, 1925, 1922
1034 LOUISE AVE	2006, 2001, 2000, 1996, 1991, 1986, 1985, 1982, 1980, 1978, 1975, 1974, 1970, 1968, 1966, 1965, 1964, 1963, 1962, 1960, 1957, 1955, 1950, 1946, 1945, 1942, 1940, 1936, 1935, 1931, 1930, 1926, 1925, 1922
1034 PINE	2017, 2014, 2009, 2006, 2004, 2000, 1999, 1996, 1994, 1991, 1985, 1980, 1978, 1974, 1970, 1968, 1966, 1965, 1964, 1963, 1962, 1960, 1955, 1950, 1946, 1945, 1942, 1940, 1936, 1935, 1931, 1930, 1926, 1925, 1922
1035 LOUISE AVE	2017, 2014, 2009, 2004, 2001, 1999, 1994, 1991, 1986, 1985, 1982, 1978, 1974, 1968, 1965, 1964, 1963, 1962, 1946, 1942, 1940, 1936, 1935, 1931, 1930, 1926, 1925, 1922
1035 LOUISE AVE	2006, 2001, 2000, 1999, 1996, 1991, 1986, 1985, 1982, 1980, 1978, 1975, 1974, 1970, 1968, 1966, 1965, 1964, 1963, 1962, 1960, 1957, 1955, 1950, 1946, 1945, 1942, 1940, 1936, 1935, 1931, 1930, 1926, 1925, 1922

FINDINGS

<u>Address Researched</u>	<u>Address Not Identified in Research Source</u>
1035 PINE	2017, 2014, 2009, 2006, 2004, 2000, 1999, 1996, 1994, 1991, 1985, 1980, 1978, 1974, 1970, 1968, 1966, 1965, 1964, 1963, 1962, 1960, 1957, 1955, 1950, 1946, 1945, 1942, 1940, 1936, 1935, 1931, 1930, 1926, 1925, 1922
1035 PINE AVE	2017, 2014, 2006, 2004, 2001, 2000, 1996, 1994, 1991, 1986, 1985, 1982, 1980, 1978, 1975, 1974, 1970, 1968, 1966, 1965, 1964, 1963, 1962, 1960, 1957, 1955, 1950, 1946, 1945, 1942, 1940, 1936, 1935, 1931, 1930, 1926, 1925, 1922
1035 WILLOW GLEN WAY	2006, 2001, 2000, 1996, 1994, 1991, 1986, 1985, 1982, 1980, 1978, 1975, 1974, 1970, 1968, 1966, 1965, 1964, 1963, 1962, 1960, 1957, 1955, 1950, 1946, 1945, 1942, 1940, 1936, 1935, 1931, 1930, 1926, 1925, 1922
1035 WILLOW GLEN WAY	2017, 2014, 2009, 2006, 2004, 2001, 1999, 1996, 1994, 1982, 1978, 1974, 1968, 1965, 1964, 1962, 1946, 1942, 1936, 1935, 1931, 1930, 1926, 1925, 1922
1036 PINE AVE	2017, 2014, 2009, 2004, 2001, 1999, 1996, 1994, 1991, 1986, 1985, 1982, 1980, 1978, 1974, 1968, 1965, 1964, 1962, 1946, 1942, 1936, 1935, 1931, 1930, 1926, 1925, 1922
1036 PINE AVE	2006, 2001, 2000, 1996, 1994, 1991, 1986, 1985, 1982, 1980, 1978, 1975, 1974, 1970, 1968, 1966, 1965, 1964, 1963, 1962, 1960, 1957, 1955, 1950, 1946, 1945, 1942, 1940, 1936, 1935, 1931, 1930, 1926, 1925, 1922
1040 ELLIS AVE	2006, 2004, 2001, 2000, 1996, 1991, 1986, 1985, 1982, 1980, 1978, 1975, 1974, 1970, 1968, 1966, 1965, 1964, 1963, 1962, 1960, 1957, 1955, 1950, 1946, 1945, 1942, 1940, 1936, 1935, 1931, 1930, 1926, 1925, 1922
1040 ELLIS AVE	2017, 2014, 2009, 2006, 2004, 2001, 1999, 1994, 1982, 1980, 1978, 1974, 1968, 1965, 1964, 1962, 1946, 1945, 1942, 1940, 1936, 1935, 1931, 1930, 1926, 1925, 1922
1040 PINE	2017, 2014, 2009, 2006, 2004, 2001, 2000, 1999, 1996, 1994, 1991, 1985, 1982, 1980, 1978, 1975, 1974, 1970, 1968, 1966, 1965, 1964, 1963, 1962, 1960, 1957, 1955, 1950, 1946, 1945, 1942, 1940, 1936, 1935, 1931, 1930, 1926, 1925, 1922
1040 PINE AVE	2017, 2014, 2009, 2006, 2004, 2001, 2000, 1999, 1996, 1994, 1991, 1986, 1985, 1982, 1980, 1978, 1975, 1974, 1970, 1968, 1966, 1965, 1964, 1963, 1962, 1960, 1957, 1955, 1950, 1946, 1945, 1942, 1940, 1936, 1931, 1926, 1925, 1922
1040 PINE AVE	2017, 2014, 2006, 2004, 2001, 2000, 1996, 1994, 1991, 1986, 1985, 1982, 1980, 1978, 1975, 1974, 1970, 1968, 1966, 1965, 1964, 1963, 1962, 1960, 1957, 1955, 1950, 1946, 1945, 1942, 1940, 1936, 1935, 1931, 1930, 1926, 1925, 1922
1040 WILLOW GLEN WAY	2006, 2001, 2000, 1996, 1994, 1991, 1986, 1985, 1982, 1980, 1978, 1975, 1974, 1970, 1968, 1966, 1965, 1964, 1963, 1962, 1960, 1957, 1955, 1950, 1946, 1945, 1942, 1940, 1936, 1935, 1931, 1930, 1926, 1925, 1922
1040 WILLOW GLEN WAY	2017, 2014, 2009, 2006, 2004, 2001, 1999, 1994, 1982, 1978, 1974, 1968, 1965, 1964, 1962, 1946, 1942, 1936, 1935, 1931, 1930, 1926, 1925, 1922
1041 ELLIS AV C Y PRESS	2017, 2014, 2009, 2006, 2004, 2001, 2000, 1999, 1996, 1994, 1991, 1986, 1985, 1982, 1980, 1978, 1975, 1974, 1970, 1968, 1966, 1965, 1964, 1963, 1962, 1960, 1955, 1950, 1946, 1945, 1942, 1940, 1936, 1935, 1931, 1930, 1926, 1925, 1922
1041 ELLIS AVE	2017, 2014, 2009, 2004, 2001, 1999, 1996, 1994, 1991, 1986, 1985, 1982, 1980, 1978, 1974, 1968, 1965, 1964, 1962, 1946, 1945, 1942, 1940, 1936, 1935, 1931, 1930, 1926, 1925, 1922
1041 ELLIS AVE	2014, 2009, 2006, 2004, 2001, 2000, 1999, 1996, 1994, 1991, 1986, 1985, 1982, 1980, 1978, 1975, 1974, 1970, 1968, 1966, 1965, 1964, 1963, 1962, 1960, 1957, 1955, 1950, 1946, 1945, 1942, 1940, 1936, 1935, 1931, 1930, 1926, 1925, 1922
1041 PINE	2017, 2014, 2009, 2006, 2004, 2001, 2000, 1999, 1996, 1994, 1991, 1986, 1985, 1982, 1980, 1978, 1975, 1974, 1970, 1968, 1966, 1965, 1964, 1962, 1960, 1955, 1950, 1946, 1945, 1942, 1940, 1936, 1935, 1931, 1930, 1926, 1925, 1922

FINDINGS

<u>Address Researched</u>	<u>Address Not Identified in Research Source</u>
1041 PINE AVE	2017, 2014, 2009, 2004, 2001, 1999, 1996, 1994, 1982, 1978, 1974, 1968, 1965, 1964, 1963, 1962, 1957, 1946, 1945, 1942, 1940, 1936, 1935, 1931, 1930, 1926, 1925, 1922
1041 PINE AVE	2009, 2006, 2001, 2000, 1999, 1996, 1994, 1991, 1986, 1985, 1982, 1980, 1978, 1975, 1974, 1970, 1968, 1966, 1965, 1964, 1963, 1962, 1960, 1957, 1955, 1950, 1946, 1945, 1942, 1940, 1936, 1935, 1931, 1930, 1926, 1925, 1922
1042 PINE	2017, 2014, 2009, 2006, 2004, 2000, 1999, 1996, 1994, 1991, 1986, 1985, 1982, 1980, 1978, 1974, 1970, 1968, 1966, 1965, 1964, 1963, 1962, 1960, 1957, 1955, 1950, 1946, 1945, 1942, 1940, 1936, 1935, 1931, 1930, 1926, 1925, 1922
1042 PINE AVE	2017, 2014, 2009, 2006, 2004, 2001, 2000, 1999, 1996, 1994, 1991, 1986, 1985, 1982, 1980, 1978, 1975, 1974, 1970, 1968, 1966, 1965, 1964, 1963, 1962, 1960, 1955, 1950, 1946, 1945, 1942, 1940, 1936, 1935, 1931, 1930, 1926, 1925, 1922
1044 LOUISE AVE	2017, 2014, 2009, 2004, 2001, 1999, 1994, 1982, 1978, 1974, 1968, 1965, 1964, 1962, 1946, 1945, 1942, 1940, 1936, 1935, 1931, 1930, 1926, 1925, 1922
1044 LOUISE AVE	2017, 2006, 2001, 2000, 1996, 1991, 1986, 1985, 1982, 1980, 1978, 1975, 1974, 1970, 1968, 1966, 1965, 1964, 1963, 1962, 1960, 1957, 1955, 1950, 1946, 1945, 1942, 1940, 1936, 1935, 1931, 1930, 1926, 1925, 1922
1044 PINE AVE	2017, 2009, 2006, 2001, 2000, 1996, 1991, 1986, 1985, 1982, 1980, 1978, 1975, 1974, 1970, 1968, 1966, 1965, 1964, 1963, 1962, 1960, 1957, 1955, 1950, 1946, 1945, 1942, 1940, 1936, 1935, 1931, 1930, 1926, 1925, 1922
1044 PINE AVE	2017, 2014, 2009, 2004, 2001, 1999, 1996, 1994, 1991, 1986, 1985, 1982, 1978, 1974, 1968, 1965, 1964, 1962, 1946, 1942, 1936, 1931, 1930, 1926, 1925, 1922
1045 LOUISE AVE	2017, 2014, 2009, 2004, 2001, 1999, 1996, 1994, 1991, 1982, 1980, 1978, 1974, 1968, 1965, 1964, 1962, 1946, 1942, 1940, 1936, 1935, 1931, 1930, 1926, 1925, 1922
1045 LOUISE AVE	2006, 2001, 2000, 1996, 1991, 1986, 1985, 1982, 1980, 1978, 1975, 1974, 1970, 1968, 1966, 1965, 1964, 1963, 1962, 1960, 1957, 1955, 1950, 1946, 1945, 1942, 1940, 1936, 1935, 1931, 1930, 1926, 1925, 1922
1045 LOUISE LN	2017, 2014, 2009, 2006, 2004, 2001, 2000, 1999, 1996, 1994, 1986, 1985, 1982, 1980, 1978, 1975, 1974, 1970, 1968, 1966, 1965, 1964, 1963, 1962, 1960, 1957, 1955, 1950, 1946, 1945, 1942, 1940, 1936, 1935, 1931, 1930, 1926, 1925, 1922
1045 WILLOW GLEN WAY	2017, 2014, 2009, 2006, 2004, 2001, 1999, 1994, 1982, 1980, 1978, 1974, 1968, 1965, 1964, 1962, 1946, 1942, 1936, 1935, 1931, 1930, 1926, 1925, 1922
1045 WILLOW GLEN WAY	2006, 2001, 2000, 1996, 1991, 1986, 1985, 1982, 1980, 1978, 1975, 1974, 1970, 1968, 1966, 1965, 1964, 1963, 1962, 1960, 1957, 1955, 1950, 1946, 1945, 1942, 1940, 1936, 1935, 1931, 1930, 1926, 1925, 1922
1047 PINE AVE	2017, 2014, 2009, 2006, 2004, 2001, 2000, 1999, 1996, 1994, 1991, 1986, 1985, 1982, 1980, 1978, 1975, 1974, 1970, 1968, 1966, 1965, 1964, 1963, 1962, 1960, 1957, 1955, 1950, 1946, 1945, 1942, 1940, 1936, 1931, 1930, 1926, 1925, 1922
1048 PINE AVE	2017, 2014, 2009, 2006, 2004, 2001, 2000, 1999, 1996, 1994, 1991, 1986, 1985, 1982, 1980, 1978, 1975, 1974, 1970, 1968, 1966, 1965, 1964, 1963, 1962, 1960, 1957, 1955, 1950, 1946, 1945, 1942, 1940, 1936, 1931, 1930, 1926, 1925, 1922
1050 LUCKY AVE	2017, 2014, 2009, 2006, 2004, 2000, 1999, 1996, 1994, 1991, 1986, 1985, 1982, 1980, 1978, 1975, 1974, 1970, 1968, 1966, 1965, 1964, 1963, 1962, 1960, 1957, 1955, 1950, 1946, 1945, 1942, 1940, 1936, 1935, 1931, 1930, 1926, 1925, 1922
1050 PINE	2017, 2014, 2009, 2006, 2004, 2000, 1999, 1996, 1994, 1991, 1986, 1985, 1982, 1980, 1978, 1974, 1970, 1968, 1966, 1965, 1964, 1963, 1962, 1960, 1957, 1955, 1950, 1946, 1945, 1942, 1940, 1936, 1935, 1931, 1930, 1926, 1925, 1922

FINDINGS

<u>Address Researched</u>	<u>Address Not Identified in Research Source</u>
1050 WILLOW GLEN WAY	2017, 2014, 2009, 2006, 2004, 2001, 1999, 1996, 1994, 1991, 1982, 1978, 1974, 1968, 1965, 1964, 1962, 1946, 1942, 1940, 1936, 1935, 1931, 1930, 1926, 1925, 1922
1050 WILLOW GLEN WAY	2006, 2001, 2000, 1999, 1996, 1994, 1991, 1986, 1985, 1982, 1980, 1978, 1975, 1974, 1970, 1968, 1966, 1965, 1964, 1963, 1962, 1960, 1957, 1955, 1950, 1946, 1945, 1942, 1940, 1936, 1935, 1931, 1930, 1926, 1925, 1922
1050 WILLOW GLAN WAY	2017, 2014, 2009, 2006, 2004, 2001, 2000, 1999, 1996, 1994, 1986, 1985, 1982, 1980, 1978, 1975, 1974, 1970, 1968, 1966, 1965, 1964, 1963, 1962, 1960, 1957, 1955, 1950, 1946, 1945, 1942, 1940, 1936, 1935, 1931, 1930, 1926, 1925, 1922
1051 LUCKY AVE	2017, 2014, 2009, 2006, 2004, 2000, 1999, 1996, 1994, 1991, 1986, 1985, 1982, 1980, 1978, 1975, 1974, 1970, 1968, 1966, 1965, 1964, 1963, 1962, 1960, 1957, 1955, 1950, 1946, 1945, 1942, 1940, 1936, 1935, 1931, 1930, 1926, 1925, 1922
1051 PINE AVE	2017, 2014, 2009, 2004, 2001, 1999, 1996, 1994, 1985, 1982, 1978, 1974, 1968, 1965, 1964, 1962, 1946, 1942, 1936, 1935, 1931, 1930, 1926, 1925, 1922
1051 PINE AVE	2006, 2001, 2000, 1996, 1991, 1986, 1985, 1982, 1980, 1978, 1975, 1974, 1970, 1968, 1966, 1965, 1964, 1963, 1962, 1960, 1957, 1955, 1950, 1946, 1945, 1942, 1940, 1936, 1935, 1931, 1930, 1926, 1925, 1922
1052 ELLIS AVE	2006, 2001, 2000, 1996, 1991, 1986, 1985, 1982, 1980, 1978, 1975, 1974, 1970, 1968, 1966, 1965, 1964, 1963, 1962, 1960, 1957, 1955, 1950, 1946, 1945, 1942, 1940, 1936, 1935, 1931, 1930, 1926, 1925, 1922
1052 ELLIS AVE	2017, 2014, 2009, 2004, 2001, 1999, 1996, 1994, 1991, 1982, 1978, 1974, 1968, 1965, 1964, 1962, 1946, 1942, 1940, 1936, 1935, 1931, 1930, 1926, 1925, 1922
1052 PINE	2017, 2014, 2009, 2006, 2004, 2000, 1999, 1996, 1994, 1991, 1985, 1980, 1978, 1975, 1974, 1970, 1968, 1966, 1965, 1964, 1963, 1962, 1960, 1957, 1955, 1950, 1946, 1945, 1942, 1940, 1936, 1935, 1931, 1930, 1926, 1925, 1922
1052 PINE AVE	2017, 2014, 2009, 2004, 2001, 1999, 1996, 1994, 1991, 1986, 1982, 1980, 1978, 1974, 1968, 1965, 1964, 1962, 1957, 1946, 1942, 1936, 1935, 1931, 1930, 1926, 1925, 1922
1052 PINE AVE	2006, 2001, 2000, 1996, 1994, 1991, 1986, 1985, 1982, 1980, 1978, 1975, 1974, 1970, 1968, 1966, 1965, 1964, 1963, 1962, 1960, 1957, 1955, 1950, 1946, 1945, 1942, 1940, 1936, 1935, 1931, 1930, 1926, 1925, 1922
1052 PINE AVE N	2017, 2014, 2009, 2006, 2004, 2001, 2000, 1999, 1996, 1994, 1991, 1986, 1985, 1982, 1978, 1975, 1974, 1970, 1968, 1966, 1965, 1964, 1963, 1962, 1960, 1957, 1955, 1950, 1946, 1945, 1942, 1940, 1936, 1935, 1931, 1930, 1926, 1925, 1922
1054 PINE	2017, 2014, 2009, 2006, 2004, 2000, 1999, 1996, 1994, 1991, 1985, 1982, 1980, 1978, 1974, 1970, 1968, 1966, 1965, 1964, 1963, 1962, 1960, 1957, 1955, 1950, 1946, 1945, 1942, 1940, 1936, 1935, 1931, 1930, 1926, 1925, 1922
1054 PINE AVE	2017, 2014, 2009, 2006, 2004, 2001, 2000, 1999, 1996, 1994, 1991, 1986, 1985, 1982, 1980, 1978, 1975, 1974, 1970, 1968, 1966, 1965, 1964, 1963, 1962, 1960, 1957, 1955, 1950, 1946, 1945, 1942, 1940, 1936, 1935, 1931, 1930, 1926, 1925, 1922
1055 LOUISE AVE	2017, 2014, 2009, 2004, 2001, 1999, 1996, 1994, 1991, 1986, 1985, 1982, 1980, 1978, 1974, 1968, 1965, 1964, 1962, 1946, 1942, 1940, 1936, 1935, 1931, 1930, 1926, 1925, 1922
1055 LOUISE AVE	2006, 2001, 2000, 1996, 1994, 1991, 1986, 1985, 1982, 1980, 1978, 1975, 1974, 1970, 1968, 1966, 1965, 1964, 1963, 1962, 1960, 1957, 1955, 1950, 1946, 1945, 1942, 1940, 1936, 1935, 1931, 1930, 1926, 1925, 1922
1055 PINE	2017, 2014, 2009, 2006, 2004, 2001, 2000, 1999, 1996, 1994, 1991, 1985, 1980, 1978, 1974, 1970, 1968, 1966, 1965, 1964, 1963, 1962, 1960, 1950, 1946, 1945, 1942, 1940, 1936, 1935, 1931, 1930, 1926, 1925, 1922

FINDINGS

<u>Address Researched</u>	<u>Address Not Identified in Research Source</u>
1055 WILLOW GLEN WAY	2017, 2014, 2009, 2006, 2004, 2001, 1999, 1996, 1994, 1991, 1982, 1980, 1978, 1974, 1968, 1965, 1964, 1962, 1946, 1942, 1936, 1935, 1931, 1930, 1926, 1925, 1922
1055 WILLOW GLEN WAY	2006, 2001, 2000, 1996, 1994, 1991, 1986, 1985, 1982, 1980, 1978, 1975, 1974, 1970, 1968, 1966, 1965, 1964, 1963, 1962, 1960, 1957, 1955, 1950, 1946, 1945, 1942, 1940, 1936, 1935, 1931, 1930, 1926, 1925, 1922
1056 PINE	2017, 2014, 2009, 2006, 2004, 2000, 1999, 1996, 1994, 1991, 1985, 1980, 1978, 1975, 1974, 1970, 1968, 1966, 1965, 1964, 1963, 1962, 1960, 1957, 1955, 1950, 1946, 1945, 1942, 1940, 1936, 1935, 1931, 1930, 1926, 1925, 1922
1057 PINE AVE	2017, 2014, 2009, 2004, 2001, 1999, 1996, 1994, 1991, 1986, 1985, 1982, 1980, 1978, 1974, 1968, 1965, 1964, 1962, 1950, 1946, 1945, 1942, 1940, 1936, 1935, 1931, 1930, 1926, 1925, 1922
1057 PINE AVE	2006, 2001, 2000, 1999, 1996, 1994, 1991, 1986, 1985, 1982, 1980, 1978, 1975, 1974, 1970, 1968, 1966, 1965, 1964, 1963, 1962, 1960, 1957, 1955, 1950, 1946, 1945, 1942, 1940, 1936, 1935, 1931, 1930, 1926, 1925, 1922
1060 PINE	2017, 2014, 2009, 2006, 2004, 2001, 2000, 1999, 1996, 1994, 1991, 1985, 1980, 1978, 1975, 1974, 1970, 1968, 1966, 1965, 1964, 1963, 1962, 1960, 1957, 1955, 1950, 1946, 1945, 1942, 1940, 1936, 1935, 1931, 1930, 1926, 1925, 1922
1060 PINE AVE	2017, 2014, 2009, 2004, 2001, 1999, 1996, 1994, 1991, 1986, 1985, 1982, 1980, 1978, 1974, 1968, 1965, 1964, 1962, 1946, 1942, 1936, 1935, 1931, 1930, 1926, 1925, 1922
1060 PINE AVE	2006, 2001, 2000, 1996, 1994, 1991, 1986, 1985, 1982, 1980, 1978, 1975, 1974, 1970, 1968, 1966, 1965, 1964, 1963, 1962, 1960, 1957, 1955, 1950, 1946, 1945, 1942, 1940, 1936, 1935, 1931, 1930, 1926, 1925, 1922
1060 WILLOW GLEN WAY	2006, 2001, 2000, 1996, 1994, 1991, 1986, 1985, 1982, 1980, 1978, 1975, 1974, 1970, 1968, 1966, 1965, 1964, 1963, 1962, 1960, 1957, 1955, 1950, 1946, 1945, 1942, 1940, 1936, 1935, 1931, 1930, 1926, 1925, 1922
1060 WILLOW GLEN WAY	2017, 2014, 2009, 2006, 2004, 2001, 1999, 1996, 1994, 1986, 1985, 1982, 1978, 1974, 1968, 1965, 1964, 1962, 1946, 1942, 1936, 1935, 1931, 1930, 1926, 1925, 1922
1061 LUCKY AVE	2017, 2014, 2009, 2006, 2004, 2000, 1999, 1996, 1994, 1991, 1986, 1985, 1982, 1980, 1978, 1975, 1974, 1970, 1968, 1966, 1965, 1964, 1963, 1962, 1960, 1957, 1955, 1950, 1946, 1945, 1942, 1940, 1936, 1935, 1931, 1930, 1926, 1925, 1922
1061 WILLOW GLEN WAY	2017, 2014, 2009, 2006, 2004, 2001, 2000, 1999, 1996, 1994, 1991, 1986, 1985, 1982, 1980, 1978, 1974, 1970, 1968, 1966, 1965, 1964, 1963, 1962, 1960, 1957, 1955, 1950, 1946, 1945, 1942, 1940, 1936, 1935, 1931, 1930, 1926, 1925, 1922
1062 ELLIS AVE	2017, 2014, 2009, 2004, 2001, 1999, 1996, 1994, 1991, 1986, 1985, 1982, 1978, 1974, 1968, 1965, 1964, 1962, 1946, 1942, 1940, 1936, 1935, 1931, 1930, 1926, 1925, 1922
1062 ELLIS AVE	2017, 2014, 2006, 2001, 2000, 1996, 1991, 1986, 1985, 1982, 1980, 1978, 1975, 1974, 1970, 1968, 1966, 1965, 1964, 1963, 1962, 1960, 1957, 1955, 1950, 1946, 1945, 1942, 1940, 1936, 1935, 1931, 1930, 1926, 1925, 1922
1062 PINE AVE	2017, 2014, 2009, 2006, 2004, 2001, 2000, 1999, 1996, 1994, 1991, 1986, 1985, 1982, 1980, 1978, 1975, 1974, 1970, 1968, 1966, 1965, 1964, 1963, 1962, 1960, 1957, 1955, 1950, 1946, 1945, 1942, 1940, 1936, 1931, 1930, 1926, 1925, 1922
1065 LOUISE AVE	2017, 2014, 2009, 2004, 2001, 1999, 1996, 1994, 1991, 1986, 1985, 1982, 1980, 1978, 1974, 1968, 1965, 1964, 1962, 1957, 1946, 1945, 1942, 1940, 1936, 1935, 1931, 1930, 1926, 1925, 1922

FINDINGS

<u>Address Researched</u>	<u>Address Not Identified in Research Source</u>
1065 LOUISE AVE	2017, 2006, 2001, 2000, 1999, 1996, 1994, 1991, 1986, 1985, 1982, 1980, 1978, 1975, 1974, 1970, 1968, 1966, 1965, 1964, 1963, 1962, 1960, 1957, 1955, 1950, 1946, 1945, 1942, 1940, 1936, 1935, 1931, 1930, 1926, 1925, 1922
1065 LOUISE LN	2017, 2014, 2009, 2006, 2004, 2001, 2000, 1999, 1996, 1994, 1991, 1986, 1985, 1982, 1980, 1978, 1975, 1974, 1970, 1968, 1966, 1965, 1964, 1963, 1962, 1960, 1955, 1950, 1946, 1945, 1942, 1940, 1936, 1935, 1931, 1930, 1926, 1925, 1922
1065 PINE AVE	2017, 2014, 2009, 2004, 2001, 1999, 1994, 1982, 1978, 1974, 1968, 1965, 1964, 1962, 1946, 1942, 1940, 1936, 1935, 1931, 1930, 1926, 1925, 1922
1065 PINE AVE	2006, 2001, 2000, 1996, 1991, 1986, 1985, 1982, 1980, 1978, 1975, 1974, 1970, 1968, 1966, 1965, 1964, 1963, 1962, 1960, 1957, 1955, 1950, 1946, 1945, 1942, 1940, 1936, 1935, 1931, 1930, 1926, 1925, 1922
1065 WILLOW GLEN WAY	2006, 2004, 2001, 2000, 1996, 1991, 1986, 1985, 1982, 1980, 1978, 1975, 1974, 1970, 1968, 1966, 1965, 1964, 1963, 1962, 1960, 1957, 1955, 1950, 1946, 1945, 1942, 1940, 1936, 1935, 1931, 1930, 1926, 1925, 1922
1065 WILLOW GLEN WAY	2017, 2014, 2009, 2006, 2004, 2001, 1999, 1996, 1994, 1982, 1978, 1974, 1968, 1965, 1964, 1962, 1946, 1942, 1936, 1935, 1931, 1930, 1926, 1925, 1922
1066 PINE	2017, 2014, 2009, 2006, 2004, 2000, 1999, 1996, 1994, 1991, 1985, 1980, 1978, 1974, 1970, 1968, 1966, 1965, 1964, 1963, 1962, 1960, 1955, 1950, 1946, 1945, 1942, 1940, 1936, 1935, 1931, 1930, 1926, 1925, 1922
1066 PINE AVE	2017, 2014, 2009, 2006, 2004, 2001, 2000, 1999, 1996, 1994, 1991, 1986, 1985, 1982, 1980, 1978, 1975, 1974, 1970, 1968, 1966, 1965, 1964, 1963, 1962, 1960, 1957, 1955, 1950, 1946, 1945, 1942, 1940, 1936, 1935, 1931, 1930, 1926, 1925, 1922
1067 PINE	2017, 2014, 2009, 2006, 2004, 2001, 2000, 1999, 1996, 1994, 1991, 1986, 1985, 1982, 1980, 1978, 1975, 1974, 1970, 1968, 1966, 1965, 1964, 1962, 1960, 1955, 1950, 1946, 1945, 1942, 1940, 1936, 1935, 1931, 1930, 1926, 1925, 1922
1067 PINE AVE	2017, 2014, 2009, 2004, 2001, 1999, 1996, 1994, 1991, 1986, 1985, 1982, 1980, 1978, 1974, 1968, 1965, 1964, 1963, 1962, 1957, 1946, 1945, 1942, 1936, 1935, 1931, 1926, 1925, 1922
1067 PINE AVE	2006, 2001, 2000, 1996, 1991, 1986, 1985, 1982, 1980, 1978, 1975, 1974, 1970, 1968, 1966, 1965, 1964, 1963, 1962, 1960, 1957, 1955, 1950, 1946, 1945, 1942, 1940, 1936, 1935, 1931, 1930, 1926, 1925, 1922
1067 WIL IW GIN WAY	2017, 2014, 2009, 2006, 2004, 2001, 2000, 1999, 1996, 1994, 1991, 1986, 1985, 1982, 1980, 1978, 1975, 1974, 1970, 1968, 1966, 1965, 1964, 1963, 1962, 1960, 1955, 1950, 1946, 1945, 1942, 1940, 1936, 1935, 1931, 1930, 1926, 1925, 1922
1067 WILLOW GLEN WAY	2017, 2014, 2009, 2006, 2004, 2001, 1999, 1994, 1991, 1986, 1985, 1982, 1978, 1974, 1968, 1965, 1964, 1963, 1962, 1950, 1946, 1942, 1936, 1935, 1931, 1930, 1926, 1925, 1922
1067 WILLOW GLEN WAY	2017, 2006, 2001, 2000, 1996, 1991, 1986, 1985, 1982, 1980, 1978, 1975, 1974, 1970, 1968, 1966, 1965, 1964, 1963, 1962, 1960, 1957, 1955, 1950, 1946, 1945, 1942, 1940, 1936, 1935, 1931, 1930, 1926, 1925, 1922
1068 PINE AVE	2006, 2001, 2000, 1996, 1994, 1991, 1986, 1985, 1982, 1980, 1978, 1975, 1974, 1970, 1968, 1966, 1965, 1964, 1963, 1962, 1960, 1957, 1955, 1950, 1946, 1945, 1942, 1940, 1936, 1935, 1931, 1930, 1926, 1925, 1922
1068 PINE AVE	2017, 2014, 2009, 2004, 2001, 1999, 1996, 1994, 1991, 1986, 1985, 1982, 1980, 1978, 1974, 1968, 1965, 1964, 1963, 1962, 1946, 1945, 1942, 1936, 1935, 1931, 1930, 1926, 1925, 1922
1069 PINE	2017, 2014, 2009, 2006, 2004, 2000, 1999, 1996, 1994, 1991, 1986, 1985, 1982, 1980, 1978, 1975, 1974, 1970, 1968, 1966, 1965, 1964, 1963, 1962, 1960, 1957, 1955, 1950, 1946, 1945, 1942, 1940, 1936, 1935, 1931, 1930, 1926, 1925, 1922

FINDINGS

<u>Address Researched</u>	<u>Address Not Identified in Research Source</u>
1072 ELLIS AVE	2017, 2014, 2009, 2004, 2001, 1999, 1994, 1991, 1982, 1978, 1974, 1968, 1965, 1964, 1963, 1962, 1957, 1946, 1942, 1940, 1936, 1935, 1931, 1930, 1926, 1925, 1922
1072 ELLIS AVE	2006, 2001, 2000, 1996, 1991, 1986, 1985, 1982, 1980, 1978, 1975, 1974, 1970, 1968, 1966, 1965, 1964, 1963, 1962, 1960, 1957, 1955, 1950, 1946, 1945, 1942, 1940, 1936, 1935, 1931, 1930, 1926, 1925, 1922
1072 ELLIS ST	2017, 2014, 2009, 2006, 2004, 2001, 2000, 1999, 1996, 1994, 1991, 1986, 1985, 1982, 1980, 1978, 1975, 1974, 1970, 1968, 1966, 1965, 1964, 1962, 1960, 1957, 1955, 1950, 1946, 1945, 1942, 1940, 1936, 1935, 1931, 1930, 1926, 1925, 1922
1073 FAIRVIEW AVE	2017, 2014, 2009, 2004, 2001, 1999, 1996, 1994, 1991, 1986, 1985, 1982, 1980, 1978, 1974, 1968, 1965, 1964, 1963, 1962, 1946, 1942, 1940, 1936, 1935, 1931, 1930, 1926, 1925, 1922
1073 FAIRVIEW AVE	2006, 2001, 2000, 1996, 1994, 1991, 1986, 1985, 1982, 1980, 1978, 1975, 1974, 1970, 1968, 1966, 1965, 1964, 1963, 1962, 1960, 1957, 1955, 1950, 1946, 1945, 1942, 1940, 1936, 1935, 1931, 1930, 1926, 1925, 1922
1073 FAIRVIEW WAY	2017, 2014, 2009, 2006, 2004, 2001, 2000, 1999, 1996, 1994, 1991, 1986, 1985, 1982, 1978, 1975, 1974, 1970, 1968, 1966, 1965, 1964, 1963, 1962, 1960, 1957, 1955, 1950, 1946, 1945, 1942, 1940, 1936, 1935, 1931, 1930, 1926, 1925, 1922
1074 FAIRVIEW AVE	2017, 2014, 2009, 2006, 2004, 2001, 2000, 1999, 1996, 1994, 1986, 1985, 1982, 1980, 1978, 1974, 1970, 1968, 1965, 1964, 1963, 1962, 1957, 1946, 1942, 1936, 1935, 1931, 1930, 1926, 1925, 1922
1074 PINE AVE	2017, 2014, 2009, 2004, 2001, 1999, 1996, 1994, 1982, 1978, 1974, 1968, 1965, 1964, 1962, 1946, 1942, 1940, 1936, 1935, 1931, 1930, 1926, 1925, 1922
1074 PINE AVE	2006, 2001, 2000, 1996, 1991, 1986, 1985, 1982, 1980, 1978, 1975, 1974, 1970, 1968, 1966, 1965, 1964, 1963, 1962, 1960, 1957, 1955, 1950, 1946, 1945, 1942, 1940, 1936, 1935, 1931, 1930, 1926, 1925, 1922
1075 LOUISE AVE	2006, 2001, 2000, 1996, 1994, 1991, 1986, 1985, 1982, 1980, 1978, 1975, 1974, 1970, 1968, 1966, 1965, 1964, 1963, 1962, 1960, 1957, 1955, 1950, 1946, 1945, 1942, 1940, 1936, 1935, 1931, 1930, 1926, 1925, 1922
1075 LOUISE AVE	2017, 2014, 2009, 2004, 2001, 1999, 1996, 1994, 1991, 1986, 1985, 1982, 1980, 1978, 1974, 1970, 1968, 1965, 1964, 1963, 1962, 1946, 1945, 1942, 1940, 1936, 1935, 1931, 1930, 1926, 1925, 1922
1075 PINE	2017, 2014, 2009, 2006, 2004, 2000, 1999, 1996, 1994, 1991, 1985, 1980, 1978, 1975, 1974, 1970, 1968, 1966, 1965, 1964, 1963, 1962, 1960, 1955, 1950, 1946, 1945, 1942, 1940, 1936, 1935, 1931, 1930, 1926, 1925, 1922
1075 WILLOW GLEN WAY	2017, 2014, 2009, 2006, 2004, 2001, 2000, 1999, 1996, 1994, 1991, 1986, 1985, 1982, 1980, 1978, 1975, 1974, 1970, 1968, 1966, 1965, 1964, 1963, 1962, 1960, 1957, 1955, 1950, 1946, 1945, 1942, 1940, 1936, 1935, 1931, 1926, 1925, 1922
1075 WILLOW GLEN WAY W	2017, 2014, 2009, 2006, 2004, 2001, 2000, 1999, 1996, 1994, 1991, 1986, 1985, 1982, 1980, 1978, 1975, 1974, 1970, 1968, 1966, 1965, 1964, 1963, 1962, 1960, 1957, 1955, 1950, 1946, 1945, 1942, 1940, 1936, 1931, 1930, 1926, 1925, 1922
1076 LOUISE AVE	2017, 2014, 2009, 2006, 2004, 2001, 2000, 1999, 1996, 1994, 1991, 1986, 1985, 1982, 1980, 1978, 1975, 1974, 1968, 1966, 1965, 1964, 1963, 1962, 1960, 1957, 1955, 1950, 1946, 1945, 1942, 1940, 1936, 1935, 1931, 1930, 1926, 1925, 1922
1078 PINE	2017, 2014, 2009, 2006, 2004, 2000, 1999, 1996, 1994, 1991, 1986, 1985, 1982, 1980, 1978, 1975, 1974, 1970, 1968, 1966, 1965, 1964, 1963, 1962, 1960, 1957, 1955, 1950, 1946, 1945, 1942, 1940, 1936, 1935, 1931, 1930, 1926, 1925, 1922
1078 WILLOW GLEN WAY W	2017, 2014, 2009, 2006, 2004, 2001, 2000, 1999, 1996, 1994, 1991, 1986, 1985, 1982, 1980, 1978, 1975, 1974, 1970, 1968, 1966, 1965, 1964, 1963, 1962, 1960, 1957, 1955, 1950, 1946, 1945, 1942, 1940, 1936, 1931, 1930, 1926, 1925, 1922

FINDINGS

<u>Address Researched</u>	<u>Address Not Identified in Research Source</u>
1105 PINE	2017, 2014, 2009, 2006, 2004, 2000, 1999, 1996, 1994, 1991, 1985, 1982, 1980, 1978, 1975, 1974, 1970, 1968, 1966, 1965, 1964, 1963, 1962, 1960, 1955, 1950, 1946, 1945, 1942, 1940, 1936, 1935, 1931, 1930, 1926, 1925, 1922
1105 PINE AVE	2017, 2014, 2009, 2006, 2004, 2001, 2000, 1999, 1996, 1994, 1991, 1986, 1985, 1982, 1980, 1978, 1975, 1974, 1970, 1968, 1966, 1965, 1964, 1963, 1962, 1960, 1957, 1955, 1946, 1945, 1942, 1940, 1936, 1935, 1931, 1930, 1926, 1925, 1922
1106 DEAN AVE	2017, 2014, 2009, 2004, 2001, 1999, 1996, 1994, 1982, 1980, 1978, 1974, 1968, 1965, 1964, 1962, 1950, 1946, 1945, 1942, 1940, 1936, 1935, 1931, 1930, 1926, 1925, 1922
1106 DEAN AVE	2017, 2009, 2006, 2004, 2001, 2000, 1999, 1996, 1994, 1991, 1986, 1985, 1982, 1980, 1978, 1975, 1974, 1970, 1968, 1966, 1965, 1964, 1963, 1962, 1960, 1957, 1955, 1950, 1946, 1945, 1942, 1940, 1936, 1935, 1931, 1930, 1926, 1925, 1922
1106 PINE	2017, 2014, 2009, 2006, 2004, 2000, 1999, 1996, 1994, 1991, 1985, 1980, 1978, 1974, 1970, 1968, 1966, 1965, 1964, 1963, 1962, 1960, 1955, 1950, 1946, 1945, 1942, 1940, 1936, 1935, 1931, 1930, 1926, 1925, 1922
1106 WILLOW GLEN WAY	2017, 2014, 2009, 2006, 2004, 2001, 1999, 1996, 1994, 1991, 1986, 1985, 1982, 1980, 1978, 1974, 1968, 1965, 1964, 1962, 1957, 1946, 1942, 1936, 1935, 1931, 1930, 1926, 1925, 1922
1106 WILLOW GLEN WAY	2006, 2004, 2001, 2000, 1996, 1994, 1991, 1986, 1985, 1982, 1980, 1978, 1975, 1974, 1970, 1968, 1966, 1965, 1964, 1963, 1962, 1960, 1957, 1955, 1950, 1946, 1945, 1942, 1940, 1936, 1935, 1931, 1930, 1926, 1925, 1922
1106 WILLW GLEN WAY	2017, 2014, 2009, 2006, 2004, 2001, 2000, 1999, 1996, 1994, 1991, 1986, 1985, 1982, 1980, 1978, 1975, 1974, 1970, 1968, 1966, 1965, 1964, 1963, 1962, 1960, 1955, 1950, 1946, 1945, 1942, 1940, 1936, 1935, 1931, 1930, 1926, 1925, 1922
1108 DEAN AVE	2017, 2014, 2009, 2004, 2001, 1999, 1996, 1994, 1991, 1985, 1982, 1978, 1974, 1968, 1965, 1964, 1962, 1957, 1950, 1946, 1945, 1942, 1940, 1936, 1935, 1931, 1930, 1926, 1925, 1922
1108 DEAN AVE	2017, 2006, 2001, 2000, 1999, 1996, 1994, 1991, 1986, 1985, 1982, 1980, 1978, 1975, 1974, 1970, 1968, 1966, 1965, 1964, 1963, 1962, 1960, 1957, 1955, 1950, 1946, 1945, 1942, 1940, 1936, 1935, 1931, 1930, 1926, 1925, 1922
1108 FAIRVIEW AVE	2017, 2014, 2009, 2006, 2004, 2001, 2000, 1999, 1996, 1994, 1991, 1986, 1985, 1982, 1980, 1978, 1975, 1974, 1970, 1968, 1965, 1964, 1963, 1962, 1946, 1942, 1936, 1935, 1931, 1930, 1926, 1925, 1922
1108 PINE	2017, 2014, 2009, 2006, 2004, 2000, 1999, 1996, 1994, 1991, 1985, 1982, 1980, 1978, 1974, 1970, 1968, 1966, 1965, 1964, 1963, 1962, 1960, 1957, 1955, 1950, 1946, 1945, 1942, 1940, 1936, 1935, 1931, 1930, 1926, 1925, 1922
1108 PINE AV 6126	2017, 2014, 2009, 2006, 2004, 2001, 2000, 1999, 1996, 1994, 1991, 1986, 1985, 1982, 1978, 1975, 1974, 1970, 1968, 1966, 1965, 1964, 1963, 1962, 1960, 1957, 1955, 1950, 1946, 1945, 1942, 1940, 1936, 1935, 1931, 1930, 1926, 1925, 1922
1108 PINE AVE	2017, 2014, 2009, 2004, 2001, 1999, 1996, 1994, 1986, 1985, 1982, 1980, 1978, 1974, 1968, 1965, 1964, 1963, 1962, 1960, 1946, 1942, 1936, 1935, 1931, 1930, 1926, 1925, 1922
1108 PINE AVE	2006, 2001, 2000, 1996, 1994, 1991, 1986, 1985, 1982, 1980, 1978, 1975, 1974, 1970, 1968, 1966, 1965, 1964, 1963, 1962, 1960, 1957, 1955, 1950, 1946, 1945, 1942, 1940, 1936, 1935, 1931, 1930, 1926, 1925, 1922
1109 DEAN AVE	2006, 2001, 2000, 1999, 1996, 1994, 1991, 1986, 1985, 1982, 1980, 1978, 1975, 1974, 1970, 1968, 1966, 1965, 1964, 1963, 1962, 1960, 1957, 1955, 1950, 1946, 1945, 1942, 1940, 1936, 1935, 1931, 1930, 1926, 1925, 1922
1109 DEAN AVE	2017, 2014, 2009, 2004, 2001, 1999, 1996, 1994, 1991, 1986, 1982, 1978, 1974, 1968, 1965, 1964, 1962, 1946, 1942, 1936, 1935, 1931, 1930, 1926, 1925, 1922

FINDINGS

<u>Address Researched</u>	<u>Address Not Identified in Research Source</u>
1109 FAIRVIEW AVE	2017, 2014, 2009, 2006, 2004, 2001, 2000, 1999, 1996, 1994, 1991, 1986, 1985, 1982, 1980, 1978, 1974, 1970, 1968, 1965, 1964, 1963, 1962, 1946, 1942, 1936, 1935, 1931, 1930, 1926, 1925, 1922
1109 PINE	2017, 2014, 2009, 2006, 2004, 2000, 1999, 1996, 1994, 1991, 1985, 1982, 1980, 1978, 1974, 1970, 1968, 1966, 1965, 1964, 1963, 1962, 1960, 1957, 1955, 1950, 1946, 1945, 1942, 1940, 1936, 1935, 1931, 1930, 1926, 1925, 1922
1109 TELFER AVE	2017, 2014, 2009, 2006, 2004, 2001, 2000, 1999, 1996, 1994, 1991, 1986, 1985, 1982, 1980, 1978, 1975, 1974, 1970, 1968, 1966, 1965, 1964, 1963, 1962, 1960, 1957, 1955, 1950, 1946, 1945, 1942, 1936, 1935, 1931, 1930, 1926, 1925, 1922
1109 WILLOW GLEN WAY	2017, 2014, 2009, 2006, 2004, 2001, 1999, 1996, 1994, 1986, 1985, 1982, 1980, 1978, 1974, 1968, 1965, 1964, 1962, 1946, 1942, 1936, 1935, 1931, 1930, 1926, 1925, 1922
1109 WILLOW GLEN WAY	2006, 2001, 2000, 1996, 1991, 1986, 1985, 1982, 1980, 1978, 1975, 1974, 1970, 1968, 1966, 1965, 1964, 1963, 1962, 1960, 1957, 1955, 1950, 1946, 1945, 1942, 1940, 1936, 1935, 1931, 1930, 1926, 1925, 1922
1110 PINE	2017, 2014, 2009, 2006, 2004, 2001, 2000, 1999, 1996, 1994, 1991, 1986, 1985, 1980, 1978, 1975, 1974, 1970, 1968, 1966, 1965, 1964, 1963, 1962, 1960, 1957, 1955, 1950, 1946, 1945, 1942, 1940, 1936, 1935, 1931, 1930, 1926, 1925, 1922
1110 WILLOW GLEN WAY	2017, 2014, 2009, 2006, 2004, 2001, 1999, 1996, 1994, 1991, 1986, 1985, 1982, 1978, 1974, 1968, 1965, 1964, 1962, 1946, 1942, 1936, 1935, 1931, 1930, 1926, 1925, 1922
1110 WILLOW GLEN WAY	2006, 2001, 2000, 1996, 1994, 1991, 1986, 1985, 1982, 1980, 1978, 1975, 1974, 1970, 1968, 1966, 1965, 1964, 1963, 1962, 1960, 1957, 1955, 1950, 1946, 1945, 1942, 1940, 1936, 1935, 1931, 1930, 1926, 1925, 1922
1111 PINE AVE	2006, 2001, 2000, 1996, 1994, 1991, 1986, 1985, 1982, 1980, 1978, 1975, 1974, 1970, 1968, 1966, 1965, 1964, 1963, 1962, 1960, 1957, 1955, 1950, 1946, 1945, 1942, 1940, 1936, 1935, 1931, 1930, 1926, 1925, 1922
1111 PINE AVE	2017, 2014, 2009, 2004, 2001, 1999, 1996, 1994, 1991, 1986, 1985, 1982, 1980, 1978, 1974, 1968, 1965, 1964, 1962, 1946, 1942, 1936, 1935, 1931, 1930, 1926, 1925, 1922
1112 PINE	2017, 2014, 2009, 2006, 2004, 2001, 2000, 1999, 1996, 1994, 1991, 1986, 1985, 1982, 1980, 1978, 1975, 1974, 1970, 1968, 1966, 1965, 1964, 1962, 1960, 1957, 1955, 1950, 1946, 1945, 1942, 1940, 1936, 1935, 1931, 1930, 1926, 1925, 1922
1112 PINE AVE	2017, 2014, 2009, 2004, 2001, 1999, 1996, 1994, 1986, 1985, 1982, 1978, 1974, 1968, 1965, 1964, 1963, 1962, 1957, 1946, 1942, 1936, 1935, 1931, 1930, 1926, 1925, 1922
1112 PINE AVE	2006, 2001, 2000, 1996, 1994, 1991, 1986, 1985, 1982, 1980, 1978, 1975, 1974, 1970, 1968, 1966, 1965, 1964, 1963, 1962, 1960, 1957, 1955, 1950, 1946, 1945, 1942, 1940, 1936, 1935, 1931, 1930, 1926, 1925, 1922
1112 WILLOW GLEN WAY	2006, 2001, 2000, 1996, 1994, 1991, 1986, 1985, 1982, 1980, 1978, 1975, 1974, 1970, 1968, 1966, 1965, 1964, 1963, 1962, 1960, 1957, 1955, 1950, 1946, 1945, 1942, 1940, 1936, 1935, 1931, 1930, 1926, 1925, 1922
1112 WILLOW GLEN WAY	2017, 2014, 2009, 2006, 2004, 2001, 1999, 1996, 1994, 1991, 1986, 1985, 1982, 1980, 1978, 1975, 1974, 1970, 1968, 1966, 1965, 1964, 1963, 1962, 1960, 1957, 1955, 1950, 1946, 1945, 1942, 1940, 1936, 1935, 1931, 1930, 1926, 1925, 1922
1113 PINE	2017, 2014, 2009, 2006, 2004, 2000, 1999, 1996, 1994, 1991, 1985, 1982, 1980, 1978, 1974, 1970, 1968, 1966, 1965, 1964, 1963, 1962, 1960, 1957, 1955, 1950, 1946, 1945, 1942, 1940, 1936, 1935, 1931, 1930, 1926, 1925, 1922

FINDINGS

<u>Address Researched</u>	<u>Address Not Identified in Research Source</u>
1114 DEAN AVE	2017, 2014, 2009, 2004, 2001, 1999, 1996, 1994, 1991, 1986, 1985, 1982, 1978, 1974, 1968, 1965, 1964, 1962, 1946, 1942, 1936, 1935, 1931, 1930, 1926, 1925, 1922
1114 DEAN AVE	2006, 2001, 2000, 1996, 1994, 1991, 1986, 1985, 1982, 1980, 1978, 1975, 1974, 1970, 1968, 1966, 1965, 1964, 1963, 1962, 1960, 1957, 1955, 1950, 1946, 1945, 1942, 1940, 1936, 1935, 1931, 1930, 1926, 1925, 1922
1115 DEAN AVE	2017, 2006, 2004, 2001, 2000, 1999, 1996, 1994, 1991, 1986, 1985, 1982, 1980, 1978, 1975, 1974, 1970, 1968, 1966, 1965, 1964, 1963, 1962, 1960, 1957, 1955, 1950, 1946, 1945, 1942, 1940, 1936, 1935, 1931, 1930, 1926, 1925, 1922
1115 DEAN AVE	2017, 2014, 2009, 2004, 2001, 1999, 1996, 1994, 1991, 1986, 1985, 1982, 1980, 1978, 1974, 1968, 1965, 1964, 1963, 1962, 1946, 1942, 1936, 1935, 1931, 1930, 1926, 1925, 1922
1115 PINE AVE	2017, 2014, 2009, 2004, 2001, 1999, 1996, 1994, 1991, 1986, 1985, 1982, 1980, 1978, 1974, 1968, 1965, 1964, 1962, 1946, 1942, 1936, 1935, 1931, 1930, 1926, 1925, 1922
1115 PINE AVE	2006, 2001, 2000, 1996, 1994, 1991, 1986, 1985, 1982, 1980, 1978, 1975, 1974, 1970, 1968, 1966, 1965, 1964, 1963, 1962, 1960, 1957, 1955, 1950, 1946, 1945, 1942, 1940, 1936, 1935, 1931, 1930, 1926, 1925, 1922
1115 TELFER AVE	2006, 2001, 2000, 1996, 1994, 1991, 1986, 1985, 1982, 1980, 1978, 1975, 1974, 1970, 1968, 1966, 1965, 1964, 1963, 1962, 1960, 1957, 1955, 1950, 1946, 1945, 1942, 1940, 1936, 1935, 1931, 1930, 1926, 1925, 1922
1115 TELFER AVE	2017, 2014, 2009, 2004, 2001, 1999, 1996, 1994, 1991, 1982, 1978, 1974, 1968, 1965, 1964, 1963, 1962, 1950, 1946, 1945, 1942, 1940, 1936, 1935, 1931, 1930, 1926, 1925, 1922
1115 WILLOW GLEN WAY	2017, 2014, 2009, 2006, 2004, 2001, 1999, 1996, 1994, 1991, 1982, 1978, 1974, 1968, 1965, 1964, 1962, 1957, 1946, 1942, 1936, 1935, 1931, 1930, 1926, 1925, 1922
1115 WILLOW GLEN WAY	2006, 2001, 2000, 1996, 1991, 1986, 1985, 1982, 1980, 1978, 1975, 1974, 1970, 1968, 1966, 1965, 1964, 1963, 1962, 1960, 1957, 1955, 1950, 1946, 1945, 1942, 1940, 1936, 1935, 1931, 1930, 1926, 1925, 1922
1116 DEAN AVE	2006, 2001, 2000, 1996, 1994, 1991, 1986, 1985, 1982, 1980, 1978, 1975, 1974, 1970, 1968, 1966, 1965, 1964, 1963, 1962, 1960, 1957, 1955, 1950, 1946, 1945, 1942, 1940, 1936, 1935, 1931, 1930, 1926, 1925, 1922
1116 DEAN AVE	2017, 2014, 2009, 2004, 2001, 1999, 1996, 1994, 1982, 1980, 1978, 1974, 1968, 1966, 1965, 1964, 1963, 1962, 1950, 1946, 1945, 1942, 1940, 1936, 1935, 1931, 1930, 1926, 1925, 1922
1116 PINE AVE	2017, 2014, 2009, 2004, 2001, 1999, 1996, 1994, 1991, 1986, 1982, 1980, 1978, 1974, 1968, 1965, 1964, 1962, 1946, 1942, 1936, 1935, 1931, 1930, 1926, 1925, 1922
1116 PINE AVE	2006, 2001, 2000, 1996, 1994, 1991, 1986, 1985, 1982, 1980, 1978, 1975, 1974, 1970, 1968, 1966, 1965, 1964, 1963, 1962, 1960, 1957, 1955, 1950, 1946, 1945, 1942, 1940, 1936, 1935, 1931, 1930, 1926, 1925, 1922
1116 TELFER AVE	2006, 2001, 2000, 1996, 1994, 1991, 1986, 1985, 1982, 1980, 1978, 1975, 1974, 1970, 1968, 1966, 1965, 1964, 1963, 1962, 1960, 1957, 1955, 1950, 1946, 1945, 1942, 1940, 1936, 1935, 1931, 1930, 1926, 1925, 1922
1116 TELFER AVE	2017, 2014, 2009, 2004, 2001, 1999, 1996, 1994, 1991, 1986, 1985, 1982, 1980, 1978, 1974, 1968, 1965, 1964, 1963, 1962, 1946, 1945, 1942, 1940, 1936, 1935, 1931, 1930, 1926, 1925, 1922

FINDINGS

<u>Address Researched</u>	<u>Address Not Identified in Research Source</u>
1116 WILLOW GLEN WAY	2017, 2014, 2009, 2006, 2004, 2001, 1999, 1994, 1986, 1985, 1982, 1980, 1978, 1974, 1968, 1965, 1964, 1962, 1946, 1942, 1936, 1935, 1931, 1930, 1926, 1925, 1922
1116 WILLOW GLEN WAY	2006, 2001, 2000, 1999, 1996, 1991, 1986, 1985, 1982, 1980, 1978, 1975, 1974, 1970, 1968, 1966, 1965, 1964, 1963, 1962, 1960, 1957, 1955, 1950, 1946, 1945, 1942, 1940, 1936, 1935, 1931, 1930, 1926, 1925, 1922
1119 PINE	2017, 2014, 2009, 2006, 2004, 2000, 1999, 1996, 1994, 1991, 1985, 1982, 1980, 1978, 1974, 1970, 1968, 1966, 1965, 1964, 1963, 1962, 1960, 1957, 1955, 1950, 1946, 1945, 1942, 1940, 1936, 1935, 1931, 1930, 1926, 1925, 1922
1119 PINE AVE	2017, 2014, 2009, 2004, 2001, 1999, 1996, 1994, 1982, 1978, 1974, 1968, 1965, 1964, 1962, 1946, 1942, 1936, 1935, 1931, 1930, 1926, 1925, 1922
1119 PINE AVE	2006, 2001, 2000, 1996, 1991, 1986, 1985, 1982, 1980, 1978, 1975, 1974, 1970, 1968, 1966, 1965, 1964, 1963, 1962, 1960, 1957, 1955, 1950, 1946, 1945, 1942, 1940, 1936, 1935, 1931, 1930, 1926, 1925, 1922
1119 TELFER AVE	2006, 2001, 2000, 1996, 1994, 1991, 1986, 1985, 1982, 1980, 1978, 1975, 1974, 1970, 1968, 1966, 1965, 1964, 1963, 1962, 1960, 1957, 1955, 1950, 1946, 1945, 1942, 1940, 1936, 1935, 1931, 1930, 1926, 1925, 1922
1119 TELFER AVE	2017, 2014, 2009, 2004, 2001, 1999, 1994, 1986, 1982, 1978, 1974, 1968, 1965, 1964, 1962, 1957, 1946, 1942, 1936, 1935, 1931, 1930, 1926, 1925, 1922
1120 DEAN AVE	2017, 2014, 2009, 2004, 2001, 1999, 1994, 1991, 1986, 1985, 1982, 1980, 1978, 1974, 1968, 1965, 1964, 1962, 1946, 1942, 1936, 1935, 1931, 1930, 1926, 1925, 1922
1120 DEAN AVE	2017, 2006, 2001, 2000, 1996, 1994, 1991, 1986, 1985, 1982, 1980, 1978, 1975, 1974, 1970, 1968, 1966, 1965, 1964, 1963, 1962, 1960, 1957, 1955, 1950, 1946, 1945, 1942, 1940, 1936, 1935, 1931, 1930, 1926, 1925, 1922
1120 PINE AVE	2017, 2009, 2006, 2001, 2000, 1999, 1996, 1994, 1991, 1986, 1985, 1982, 1980, 1978, 1975, 1974, 1970, 1968, 1966, 1965, 1964, 1963, 1962, 1960, 1957, 1955, 1950, 1946, 1945, 1942, 1940, 1936, 1935, 1931, 1930, 1926, 1925, 1922
1120 PINE AVE	2017, 2014, 2009, 2004, 2001, 1999, 1994, 1986, 1982, 1980, 1978, 1974, 1968, 1965, 1964, 1962, 1946, 1942, 1936, 1931, 1930, 1926, 1925, 1922
1120 WILLOW GLEN WAY	2017, 2014, 2009, 2006, 2004, 2001, 1999, 1996, 1994, 1991, 1986, 1982, 1978, 1974, 1968, 1965, 1964, 1962, 1946, 1942, 1936, 1935, 1931, 1930, 1926, 1925, 1922
1120 WILLOW GLEN WAY	2006, 2004, 2001, 2000, 1996, 1994, 1991, 1986, 1985, 1982, 1980, 1978, 1975, 1974, 1970, 1968, 1966, 1965, 1964, 1963, 1962, 1960, 1957, 1955, 1950, 1946, 1945, 1942, 1940, 1936, 1935, 1931, 1930, 1926, 1925, 1922
1121 DEAN AVE	2006, 2001, 2000, 1996, 1994, 1991, 1986, 1985, 1982, 1980, 1978, 1975, 1974, 1970, 1968, 1966, 1965, 1964, 1963, 1962, 1960, 1957, 1955, 1950, 1946, 1945, 1942, 1940, 1936, 1935, 1931, 1930, 1926, 1925, 1922
1121 DEAN AVE	2017, 2014, 2009, 2004, 2001, 1999, 1996, 1994, 1991, 1982, 1978, 1974, 1968, 1965, 1964, 1962, 1946, 1942, 1936, 1935, 1931, 1930, 1926, 1925, 1922
1121 WILLOW GLEN WAY	2017, 2014, 2009, 2006, 2004, 2001, 1999, 1996, 1994, 1991, 1982, 1978, 1974, 1968, 1965, 1964, 1962, 1946, 1942, 1936, 1935, 1931, 1930, 1926, 1925, 1922
1121 WILLOW GLEN WAY	2006, 2001, 2000, 1996, 1994, 1991, 1986, 1985, 1982, 1980, 1978, 1975, 1974, 1970, 1968, 1966, 1965, 1964, 1963, 1962, 1960, 1957, 1955, 1950, 1946, 1945, 1942, 1940, 1936, 1935, 1931, 1930, 1926, 1925, 1922
1122 TELFER AVE	2006, 2001, 2000, 1996, 1994, 1991, 1986, 1985, 1982, 1980, 1978, 1975, 1974, 1970, 1968, 1966, 1965, 1964, 1963, 1962, 1960, 1957, 1955, 1950, 1946, 1945, 1942, 1940, 1936, 1935, 1931, 1930, 1926, 1925, 1922

FINDINGS

Address Researched

Address Not Identified in Research Source

1122 TELFER AVE	2017, 2014, 2009, 2004, 2001, 1999, 1996, 1994, 1982, 1978, 1974, 1968, 1965, 1964, 1962, 1946, 1942, 1936, 1935, 1931, 1930, 1926, 1925, 1922
1123 DEAN AVE	2017, 2014, 2009, 2004, 2001, 1999, 1996, 1994, 1991, 1986, 1985, 1982, 1978, 1974, 1968, 1965, 1964, 1962, 1946, 1942, 1936, 1935, 1931, 1930, 1926, 1925, 1922
1123 DEAN AVE	2006, 2001, 2000, 1996, 1994, 1991, 1986, 1985, 1982, 1980, 1978, 1975, 1974, 1970, 1968, 1966, 1965, 1964, 1963, 1962, 1960, 1957, 1955, 1950, 1946, 1945, 1942, 1940, 1936, 1935, 1931, 1930, 1926, 1925, 1922
1123 PINE	2017, 2014, 2009, 2006, 2004, 2000, 1999, 1996, 1994, 1991, 1986, 1985, 1982, 1980, 1978, 1975, 1974, 1970, 1968, 1966, 1965, 1964, 1963, 1962, 1960, 1957, 1955, 1950, 1946, 1945, 1942, 1940, 1936, 1935, 1931, 1930, 1926, 1925, 1922
1123 PINE AVE	2017, 2014, 2009, 2004, 2001, 1999, 1996, 1994, 1986, 1982, 1978, 1974, 1968, 1965, 1964, 1962, 1946, 1942, 1936, 1935, 1931, 1930, 1926, 1925, 1922
1123 PINE AVE	2006, 2001, 2000, 1996, 1991, 1986, 1985, 1982, 1980, 1978, 1975, 1974, 1970, 1968, 1966, 1965, 1964, 1963, 1962, 1960, 1957, 1955, 1950, 1946, 1945, 1942, 1940, 1936, 1935, 1931, 1930, 1926, 1925, 1922
1123 TELFER AVE	2006, 2001, 2000, 1996, 1994, 1991, 1986, 1985, 1982, 1980, 1978, 1975, 1974, 1970, 1968, 1966, 1965, 1964, 1963, 1962, 1960, 1957, 1955, 1950, 1946, 1945, 1942, 1940, 1936, 1935, 1931, 1930, 1926, 1925, 1922
1123 TELFER AVE	2017, 2014, 2009, 2004, 2001, 1999, 1996, 1994, 1991, 1982, 1978, 1974, 1968, 1965, 1964, 1962, 1946, 1942, 1936, 1935, 1931, 1930, 1926, 1925, 1922
1124 DEAN AVE	2017, 2014, 2009, 2004, 2001, 1999, 1996, 1994, 1991, 1986, 1985, 1982, 1978, 1974, 1968, 1965, 1964, 1962, 1946, 1942, 1936, 1935, 1931, 1930, 1926, 1925, 1922
1124 DEAN AVE	2006, 2001, 2000, 1996, 1991, 1986, 1985, 1982, 1980, 1978, 1975, 1974, 1970, 1968, 1966, 1965, 1964, 1963, 1962, 1960, 1957, 1955, 1950, 1946, 1945, 1942, 1940, 1936, 1935, 1931, 1930, 1926, 1925, 1922
1124 PINE	2017, 2014, 2009, 2006, 2004, 2001, 2000, 1999, 1996, 1994, 1991, 1986, 1985, 1982, 1980, 1978, 1975, 1974, 1970, 1968, 1966, 1965, 1964, 1963, 1962, 1960, 1957, 1955, 1950, 1946, 1945, 1942, 1940, 1936, 1935, 1931, 1930, 1926, 1925, 1922
1124 PINE AVE	2017, 2014, 2009, 2004, 2001, 1999, 1996, 1994, 1991, 1986, 1985, 1982, 1980, 1978, 1974, 1968, 1965, 1964, 1962, 1957, 1946, 1942, 1936, 1935, 1931, 1930, 1926, 1925, 1922
1124 PINE AVE	2006, 2001, 2000, 1996, 1994, 1991, 1986, 1985, 1982, 1980, 1978, 1975, 1974, 1970, 1968, 1966, 1965, 1964, 1963, 1962, 1960, 1957, 1955, 1950, 1946, 1945, 1942, 1940, 1936, 1935, 1931, 1930, 1926, 1925, 1922
1124 WILLOW GLEN WAY	2006, 2001, 2000, 1996, 1994, 1991, 1986, 1985, 1982, 1980, 1978, 1975, 1974, 1970, 1968, 1966, 1965, 1964, 1963, 1962, 1960, 1957, 1955, 1950, 1946, 1945, 1942, 1940, 1936, 1935, 1931, 1930, 1926, 1925, 1922
1124 WILLOW GLEN WAY	2017, 2014, 2009, 2006, 2004, 2001, 1999, 1996, 1994, 1991, 1986, 1982, 1978, 1974, 1968, 1965, 1964, 1962, 1957, 1946, 1942, 1936, 1935, 1931, 1930, 1926, 1925, 1922
1125 WILLOW GLEN WAY	2017, 2014, 2009, 2006, 2004, 2001, 1999, 1996, 1994, 1991, 1982, 1978, 1974, 1968, 1965, 1964, 1962, 1957, 1946, 1942, 1936, 1935, 1931, 1930, 1926, 1925, 1922
1125 WILLOW GLEN WAY	2017, 2006, 2001, 2000, 1999, 1996, 1994, 1991, 1986, 1985, 1982, 1980, 1978, 1975, 1974, 1970, 1968, 1966, 1965, 1964, 1963, 1962, 1960, 1957, 1955, 1950, 1946, 1945, 1942, 1940, 1936, 1935, 1931, 1930, 1926, 1925, 1922

FINDINGS

<u>Address Researched</u>	<u>Address Not Identified in Research Source</u>
1126 PINE	2017, 2014, 2009, 2006, 2004, 2000, 1999, 1996, 1994, 1991, 1985, 1980, 1978, 1974, 1970, 1968, 1966, 1965, 1964, 1963, 1962, 1960, 1957, 1955, 1950, 1946, 1945, 1942, 1940, 1936, 1935, 1931, 1930, 1926, 1925, 1922
1126 PINE AVE	2017, 2014, 2009, 2006, 2004, 2001, 2000, 1999, 1996, 1994, 1991, 1986, 1985, 1982, 1980, 1978, 1975, 1974, 1970, 1968, 1966, 1965, 1964, 1963, 1962, 1960, 1955, 1950, 1946, 1945, 1942, 1940, 1936, 1935, 1931, 1930, 1926, 1925, 1922
1126 TELFER AVE	2017, 2014, 2009, 2004, 2001, 1999, 1996, 1994, 1991, 1986, 1985, 1982, 1980, 1978, 1974, 1968, 1965, 1964, 1962, 1946, 1942, 1936, 1935, 1931, 1930, 1926, 1925, 1922
1126 TELFER AVE	2006, 2001, 2000, 1996, 1994, 1991, 1986, 1985, 1982, 1980, 1978, 1975, 1974, 1970, 1968, 1966, 1965, 1964, 1963, 1962, 1960, 1957, 1955, 1950, 1946, 1945, 1942, 1940, 1936, 1935, 1931, 1930, 1926, 1925, 1922
1127 DEAN AVE	2006, 2001, 2000, 1996, 1991, 1986, 1985, 1982, 1980, 1978, 1975, 1974, 1970, 1968, 1966, 1965, 1964, 1963, 1962, 1960, 1957, 1955, 1950, 1946, 1945, 1942, 1940, 1936, 1935, 1931, 1930, 1926, 1925, 1922
1127 DEAN AVE	2017, 2014, 2009, 2004, 2001, 1999, 1996, 1994, 1991, 1986, 1985, 1982, 1978, 1974, 1968, 1965, 1964, 1962, 1946, 1942, 1936, 1935, 1931, 1930, 1926, 1925, 1922
1127 TELFER AVE	2017, 2014, 2009, 2004, 2001, 1999, 1996, 1994, 1991, 1986, 1985, 1982, 1978, 1974, 1968, 1965, 1964, 1962, 1946, 1942, 1936, 1935, 1931, 1930, 1926, 1925, 1922
1127 TELFER AVE	2006, 2001, 2000, 1996, 1994, 1991, 1986, 1985, 1982, 1980, 1978, 1975, 1974, 1970, 1968, 1966, 1965, 1964, 1963, 1962, 1960, 1957, 1955, 1950, 1946, 1945, 1942, 1940, 1936, 1935, 1931, 1930, 1926, 1925, 1922
1128 DEAN AVE	2006, 2001, 2000, 1999, 1996, 1994, 1991, 1986, 1985, 1982, 1980, 1978, 1975, 1974, 1970, 1968, 1966, 1965, 1964, 1963, 1962, 1960, 1957, 1955, 1950, 1946, 1945, 1942, 1940, 1936, 1935, 1931, 1930, 1926, 1925, 1922
1128 DEAN AVE	2017, 2014, 2009, 2004, 2001, 1999, 1996, 1994, 1991, 1986, 1985, 1982, 1978, 1974, 1968, 1965, 1964, 1963, 1962, 1946, 1942, 1936, 1935, 1931, 1930, 1926, 1925, 1922
1128 PINE AVE	2017, 2014, 2009, 2006, 2004, 2001, 2000, 1999, 1996, 1994, 1991, 1986, 1985, 1982, 1980, 1978, 1975, 1974, 1970, 1968, 1966, 1965, 1964, 1963, 1962, 1960, 1957, 1955, 1950, 1946, 1945, 1942, 1940, 1936, 1935, 1931, 1930, 1926, 1925, 1922
1128 WILLOW GLEN WAY	2017, 2014, 2009, 2006, 2004, 2001, 1999, 1994, 1986, 1985, 1982, 1980, 1978, 1974, 1968, 1965, 1964, 1962, 1957, 1946, 1942, 1936, 1935, 1931, 1930, 1926, 1925, 1922
1128 WILLOW GLEN WAY	2006, 2001, 2000, 1996, 1991, 1986, 1985, 1982, 1980, 1978, 1975, 1974, 1970, 1968, 1966, 1965, 1964, 1963, 1962, 1960, 1957, 1955, 1950, 1946, 1945, 1942, 1940, 1936, 1935, 1931, 1930, 1926, 1925, 1922
1129 PINE AVE	2009, 2006, 2001, 2000, 1999, 1996, 1994, 1991, 1986, 1985, 1982, 1980, 1978, 1975, 1974, 1970, 1968, 1966, 1965, 1964, 1963, 1962, 1960, 1957, 1955, 1950, 1946, 1945, 1942, 1940, 1936, 1935, 1931, 1930, 1926, 1925, 1922
1129 PINE AVE	2017, 2014, 2009, 2004, 2001, 1999, 1996, 1994, 1991, 1986, 1985, 1982, 1980, 1978, 1974, 1968, 1965, 1964, 1962, 1946, 1942, 1940, 1936, 1935, 1931, 1930, 1926, 1925, 1922
1129 WILLOW GLEN WAY	2017, 2014, 2009, 2006, 2004, 2001, 1999, 1996, 1994, 1991, 1986, 1985, 1982, 1980, 1978, 1974, 1968, 1965, 1964, 1962, 1946, 1942, 1936, 1935, 1931, 1930, 1926, 1925, 1922

FINDINGS

<u>Address Researched</u>	<u>Address Not Identified in Research Source</u>
1129 WILLOW GLEN WAY	2006, 2001, 2000, 1996, 1994, 1991, 1986, 1985, 1982, 1980, 1978, 1975, 1974, 1970, 1968, 1966, 1965, 1964, 1963, 1962, 1960, 1957, 1955, 1950, 1946, 1945, 1942, 1940, 1936, 1935, 1931, 1930, 1926, 1925, 1922
1130 PINE AVE	2006, 2001, 2000, 1996, 1991, 1986, 1985, 1982, 1980, 1978, 1975, 1974, 1970, 1968, 1966, 1965, 1964, 1963, 1962, 1960, 1957, 1955, 1950, 1946, 1945, 1942, 1940, 1936, 1935, 1931, 1930, 1926, 1925, 1922
1130 PINE AVE	2017, 2014, 2009, 2004, 2001, 1999, 1994, 1982, 1978, 1974, 1968, 1965, 1964, 1962, 1946, 1942, 1936, 1935, 1931, 1930, 1926, 1925, 1922
1130 TELFER AVE	2017, 2014, 2009, 2004, 2001, 1999, 1996, 1994, 1982, 1978, 1974, 1968, 1965, 1964, 1963, 1962, 1946, 1942, 1936, 1935, 1931, 1930, 1926, 1925, 1922
1130 TELFER AVE	2006, 2004, 2001, 2000, 1996, 1994, 1991, 1986, 1985, 1982, 1980, 1978, 1975, 1974, 1970, 1968, 1966, 1965, 1964, 1963, 1962, 1960, 1957, 1955, 1950, 1946, 1945, 1942, 1940, 1936, 1935, 1931, 1930, 1926, 1925, 1922
1131 DEAN AVE	2017, 2006, 2001, 2000, 1996, 1994, 1991, 1986, 1985, 1982, 1980, 1978, 1975, 1974, 1970, 1968, 1966, 1965, 1964, 1963, 1962, 1960, 1957, 1955, 1950, 1946, 1945, 1942, 1940, 1936, 1935, 1931, 1930, 1926, 1925, 1922
1131 DEAN AVE	2017, 2014, 2009, 2004, 2001, 1999, 1994, 1991, 1986, 1985, 1982, 1980, 1978, 1974, 1968, 1965, 1964, 1962, 1946, 1942, 1936, 1935, 1931, 1930, 1926, 1925, 1922
1131 TELFER AVE	2017, 2014, 2009, 2004, 2001, 1999, 1996, 1994, 1991, 1986, 1985, 1982, 1980, 1978, 1974, 1968, 1965, 1964, 1962, 1946, 1942, 1936, 1935, 1931, 1930, 1926, 1925, 1922
1131 TELFER AVE	2006, 2001, 2000, 1996, 1994, 1991, 1986, 1985, 1982, 1980, 1978, 1975, 1974, 1970, 1968, 1966, 1965, 1964, 1963, 1962, 1960, 1957, 1955, 1950, 1946, 1945, 1942, 1940, 1936, 1935, 1931, 1930, 1926, 1925, 1922
1132 DEAN AVE	2017, 2006, 2004, 2001, 2000, 1996, 1994, 1991, 1986, 1985, 1982, 1980, 1978, 1975, 1974, 1970, 1968, 1966, 1965, 1964, 1963, 1962, 1960, 1957, 1955, 1950, 1946, 1945, 1942, 1940, 1936, 1935, 1931, 1930, 1926, 1925, 1922
1132 DEAN AVE	2017, 2014, 2009, 2004, 2001, 1999, 1996, 1994, 1982, 1980, 1978, 1974, 1968, 1965, 1964, 1962, 1946, 1942, 1936, 1935, 1931, 1930, 1926, 1925, 1922
1132 WILLOW GLEN WAY	2017, 2014, 2009, 2006, 2004, 2001, 1999, 1994, 1986, 1982, 1978, 1974, 1968, 1965, 1964, 1962, 1946, 1942, 1936, 1935, 1931, 1930, 1926, 1925, 1922
1132 WILLOW GLEN WAY	2006, 2001, 2000, 1996, 1991, 1986, 1985, 1982, 1980, 1978, 1975, 1974, 1970, 1968, 1966, 1965, 1964, 1963, 1962, 1960, 1957, 1955, 1950, 1946, 1945, 1942, 1940, 1936, 1935, 1931, 1930, 1926, 1925, 1922
1133 PINE	2017, 2014, 2009, 2006, 2004, 2000, 1999, 1996, 1994, 1991, 1986, 1985, 1982, 1980, 1978, 1975, 1974, 1970, 1968, 1966, 1965, 1964, 1963, 1962, 1960, 1957, 1955, 1950, 1946, 1945, 1942, 1940, 1936, 1935, 1931, 1930, 1926, 1925, 1922
1133 WILLOW GLEN WAY	2017, 2014, 2009, 2006, 2004, 2001, 1999, 1994, 1982, 1978, 1974, 1968, 1965, 1964, 1962, 1946, 1942, 1936, 1935, 1931, 1930, 1926, 1925, 1922
1133 WILLOW GLEN WAY	2006, 2001, 2000, 1996, 1994, 1991, 1986, 1985, 1982, 1980, 1978, 1975, 1974, 1970, 1968, 1966, 1965, 1964, 1963, 1962, 1960, 1957, 1955, 1950, 1946, 1945, 1942, 1940, 1936, 1935, 1931, 1930, 1926, 1925, 1922
1134 TELFER AVE	2017, 2006, 2001, 2000, 1999, 1996, 1991, 1986, 1985, 1982, 1980, 1978, 1975, 1974, 1970, 1968, 1966, 1965, 1964, 1963, 1962, 1960, 1957, 1955, 1950, 1946, 1945, 1942, 1940, 1936, 1935, 1931, 1930, 1926, 1925, 1922
1134 TELFER AVE	2017, 2014, 2009, 2004, 2001, 1999, 1994, 1982, 1980, 1978, 1974, 1968, 1965, 1964, 1962, 1946, 1942, 1936, 1935, 1931, 1930, 1926, 1925, 1922

FINDINGS

Address Researched

1135 DEAN AVE

1135 DEAN AVE

1135 PINE

1135 PINE AVE

1135 PINE AVE

1135 TELFER AVE

1135 TELFER AVE

1136 DEAN AV C CY PRESS

1136 DEAN AVE

1136 DEAN AVE

1136 WILLOW GLEN WAY

1136 WILLOW GLEN WAY

1136 WILLOW GIEN WAY

1137 WILLOW GLEN WAY

1137 WILLOW GLEN WAY

1138 PINE AVE

1138 PINE AVE

Address Not Identified in Research Source

2017, 2014, 2009, 2004, 2001, 1999, 1994, 1986, 1985, 1982, 1980, 1978, 1974, 1968, 1965, 1964, 1962, 1946, 1942, 1940, 1936, 1935, 1931, 1930, 1926, 1925, 1922

2009, 2006, 2001, 2000, 1999, 1996, 1994, 1991, 1986, 1985, 1982, 1980, 1978, 1975, 1974, 1970, 1968, 1966, 1965, 1964, 1963, 1962, 1960, 1957, 1955, 1950, 1946, 1945, 1942, 1940, 1936, 1935, 1931, 1930, 1926, 1925, 1922

2017, 2014, 2009, 2006, 2004, 2000, 1999, 1996, 1994, 1991, 1985, 1982, 1980, 1978, 1974, 1970, 1968, 1966, 1965, 1964, 1963, 1962, 1960, 1957, 1955, 1950, 1946, 1945, 1942, 1940, 1936, 1935, 1931, 1930, 1926, 1925, 1922

2017, 2014, 2009, 2004, 2001, 1999, 1994, 1986, 1985, 1982, 1980, 1978, 1974, 1968, 1965, 1964, 1962, 1946, 1942, 1936, 1935, 1931, 1930, 1926, 1925, 1922

2006, 2001, 2000, 1996, 1994, 1991, 1986, 1985, 1982, 1980, 1978, 1975, 1974, 1970, 1968, 1966, 1965, 1964, 1963, 1962, 1960, 1957, 1955, 1950, 1946, 1945, 1942, 1940, 1936, 1935, 1931, 1930, 1926, 1925, 1922

2006, 2001, 2000, 1996, 1991, 1986, 1985, 1982, 1980, 1978, 1975, 1974, 1970, 1968, 1966, 1965, 1964, 1963, 1962, 1960, 1957, 1955, 1950, 1946, 1945, 1942, 1940, 1936, 1935, 1931, 1930, 1926, 1925, 1922

2017, 2014, 2009, 2004, 2001, 1999, 1996, 1994, 1982, 1980, 1978, 1974, 1968, 1965, 1964, 1962, 1946, 1942, 1936, 1935, 1931, 1930, 1926, 1925, 1922

2017, 2014, 2009, 2006, 2004, 2001, 2000, 1999, 1996, 1994, 1991, 1986, 1985, 1982, 1980, 1978, 1975, 1974, 1970, 1968, 1966, 1965, 1964, 1963, 1962, 1960, 1955, 1950, 1946, 1945, 1942, 1940, 1936, 1935, 1931, 1930, 1926, 1925, 1922

2017, 2014, 2009, 2004, 2001, 1999, 1996, 1994, 1991, 1986, 1985, 1982, 1980, 1978, 1974, 1968, 1965, 1964, 1962, 1946, 1942, 1940, 1936, 1935, 1931, 1930, 1926, 1925, 1922

2009, 2006, 2001, 2000, 1999, 1996, 1994, 1991, 1986, 1985, 1982, 1980, 1978, 1975, 1974, 1970, 1968, 1966, 1965, 1964, 1963, 1962, 1960, 1957, 1955, 1950, 1946, 1945, 1942, 1940, 1936, 1935, 1931, 1930, 1926, 1925, 1922

2017, 2006, 2001, 2000, 1996, 1991, 1986, 1985, 1982, 1980, 1978, 1975, 1974, 1970, 1968, 1966, 1965, 1964, 1963, 1962, 1960, 1957, 1955, 1950, 1946, 1945, 1942, 1940, 1936, 1935, 1931, 1930, 1926, 1925, 1922

2017, 2014, 2009, 2006, 2004, 2001, 1999, 1994, 1991, 1982, 1978, 1974, 1968, 1965, 1964, 1962, 1946, 1945, 1942, 1940, 1936, 1935, 1931, 1930, 1926, 1925, 1922

2017, 2014, 2009, 2006, 2004, 2001, 2000, 1999, 1996, 1994, 1986, 1985, 1982, 1980, 1978, 1975, 1974, 1970, 1968, 1966, 1965, 1964, 1963, 1962, 1960, 1957, 1955, 1950, 1946, 1945, 1942, 1940, 1936, 1935, 1931, 1930, 1926, 1925, 1922

2017, 2014, 2009, 2006, 2004, 2001, 1999, 1996, 1994, 1991, 1986, 1985, 1982, 1980, 1978, 1974, 1968, 1965, 1964, 1962, 1946, 1942, 1940, 1936, 1935, 1931, 1930, 1926, 1925, 1922

2006, 2001, 2000, 1996, 1994, 1991, 1986, 1985, 1982, 1980, 1978, 1975, 1974, 1970, 1968, 1966, 1965, 1964, 1963, 1962, 1960, 1957, 1955, 1950, 1946, 1945, 1942, 1940, 1936, 1935, 1931, 1930, 1926, 1925, 1922

2006, 2001, 2000, 1996, 1994, 1991, 1986, 1985, 1982, 1980, 1978, 1975, 1974, 1970, 1968, 1966, 1965, 1964, 1963, 1962, 1960, 1957, 1955, 1950, 1946, 1945, 1942, 1940, 1936, 1935, 1931, 1930, 1926, 1925, 1922

2017, 2014, 2009, 2004, 2001, 1999, 1996, 1994, 1986, 1985, 1982, 1978, 1974, 1968, 1965, 1964, 1962, 1946, 1942, 1936, 1935, 1931, 1930, 1926, 1925, 1922

FINDINGS

<u>Address Researched</u>	<u>Address Not Identified in Research Source</u>
1149 TELFER AVE	2017, 2014, 2009, 2006, 2004, 2001, 2000, 1999, 1996, 1994, 1991, 1986, 1985, 1982, 1980, 1978, 1975, 1974, 1970, 1968, 1966, 1965, 1964, 1963, 1962, 1960, 1957, 1955, 1950, 1946, 1942, 1940, 1936, 1935, 1931, 1930, 1926, 1925, 1922
1150 DEAN AVE	2009, 2006, 2004, 2001, 2000, 1999, 1996, 1994, 1991, 1986, 1985, 1982, 1980, 1978, 1975, 1974, 1970, 1968, 1966, 1965, 1964, 1963, 1962, 1960, 1957, 1955, 1950, 1946, 1945, 1942, 1940, 1936, 1935, 1931, 1930, 1926, 1925, 1922
1150 PINE	2017, 2014, 2009, 2006, 2004, 2000, 1999, 1996, 1994, 1991, 1985, 1980, 1978, 1975, 1974, 1970, 1968, 1966, 1965, 1964, 1963, 1962, 1960, 1957, 1955, 1950, 1946, 1945, 1942, 1940, 1936, 1935, 1931, 1930, 1926, 1925, 1922
1150 PINE AVE	2017, 2009, 2006, 2004, 2001, 2000, 1999, 1996, 1994, 1991, 1986, 1985, 1982, 1980, 1978, 1975, 1974, 1970, 1968, 1966, 1965, 1964, 1963, 1962, 1960, 1957, 1955, 1950, 1946, 1945, 1942, 1940, 1936, 1935, 1931, 1930, 1926, 1925, 1922
1150 TELFER AVE	2017, 2006, 2001, 2000, 1996, 1994, 1991, 1986, 1985, 1982, 1980, 1978, 1975, 1974, 1970, 1968, 1966, 1965, 1964, 1963, 1962, 1960, 1957, 1955, 1950, 1946, 1945, 1942, 1940, 1936, 1935, 1931, 1930, 1926, 1925, 1922
1150 TELFER AVE	2017, 2014, 2009, 2004, 2001, 1999, 1996, 1994, 1991, 1986, 1985, 1982, 1978, 1974, 1968, 1965, 1964, 1962, 1946, 1942, 1936, 1935, 1931, 1930, 1926, 1925, 1922
1151 DEAN AVE	2017, 2014, 2009, 2004, 2001, 1999, 1996, 1994, 1991, 1986, 1985, 1982, 1980, 1978, 1974, 1968, 1965, 1964, 1962, 1946, 1945, 1942, 1940, 1936, 1935, 1931, 1930, 1926, 1925, 1922
1151 DEAN AVE	2017, 2006, 2001, 2000, 1996, 1994, 1991, 1986, 1985, 1982, 1980, 1978, 1975, 1974, 1970, 1968, 1966, 1965, 1964, 1963, 1962, 1960, 1957, 1955, 1950, 1946, 1945, 1942, 1940, 1936, 1935, 1931, 1930, 1926, 1925, 1922
1152 DEAN AVE	2006, 2001, 2000, 1996, 1991, 1986, 1985, 1982, 1980, 1978, 1975, 1974, 1970, 1968, 1966, 1965, 1964, 1963, 1962, 1960, 1957, 1955, 1950, 1946, 1945, 1942, 1940, 1936, 1935, 1931, 1930, 1926, 1925, 1922
1152 DEAN AVE	2017, 2014, 2009, 2004, 2001, 1999, 1996, 1994, 1986, 1982, 1978, 1974, 1968, 1965, 1964, 1962, 1950, 1946, 1945, 1942, 1940, 1936, 1935, 1931, 1930, 1926, 1925, 1922
1152 DEAN AVE S	2017, 2014, 2009, 2006, 2004, 2001, 2000, 1999, 1996, 1994, 1991, 1985, 1982, 1980, 1978, 1975, 1974, 1970, 1968, 1966, 1965, 1964, 1963, 1962, 1960, 1957, 1955, 1950, 1946, 1945, 1942, 1940, 1936, 1935, 1931, 1930, 1926, 1925, 1922
1566 LINCOLN AVE	2017, 2014, 2009, 2006, 2004, 2001, 1999, 1996, 1994, 1991, 1986, 1985, 1982, 1978, 1974, 1968, 1965, 1964, 1962, 1946, 1942, 1936, 1935, 1931, 1930, 1926, 1925, 1922
1576 LINCOLN AVE	2017, 2014, 2009, 2006, 2004, 2001, 1999, 1996, 1994, 1991, 1986, 1985, 1982, 1980, 1978, 1974, 1968, 1965, 1964, 1962, 1950, 1946, 1945, 1942, 1940, 1936, 1935, 1931, 1930, 1926, 1925, 1922
1577 LINCOLN AVE	2017, 2014, 2009, 2006, 2004, 2001, 2000, 1999, 1996, 1994, 1991, 1986, 1985, 1982, 1980, 1978, 1975, 1974, 1970, 1968, 1966, 1965, 1964, 1963, 1962, 1960, 1957, 1955, 1950, 1946, 1945, 1942, 1940, 1936, 1931, 1926, 1925, 1922
1579 LINCOLN AVE	2017, 2014, 2009, 2004, 2001, 1999, 1996, 1994, 1982, 1978, 1974, 1968, 1965, 1964, 1962, 1946, 1942, 1936, 1935, 1931, 1930, 1926, 1925, 1922
1579 LINCOLN AVE	2017, 2006, 2001, 2000, 1996, 1994, 1991, 1986, 1985, 1982, 1980, 1978, 1975, 1974, 1970, 1968, 1966, 1965, 1964, 1963, 1962, 1960, 1957, 1955, 1950, 1946, 1945, 1942, 1940, 1936, 1935, 1931, 1930, 1926, 1925, 1922
1581 LINCOLN AVE	2017, 2014, 2009, 2006, 2004, 2001, 2000, 1999, 1996, 1994, 1991, 1986, 1985, 1982, 1980, 1978, 1975, 1974, 1970, 1968, 1965, 1964, 1963, 1962, 1960, 1957, 1955, 1950, 1946, 1945, 1942, 1940, 1936, 1935, 1931, 1930, 1926, 1925, 1922

FINDINGS

Address Researched

1720 LINCOLN AVE

1720 LINCOLN AVE

1721 ALBERTA AVE

1721 ALBERTA AVE

1721 ALBERTA CT

1724 ALBERTA AVE

1724 ALBERTA AVE

1725 LINCOLN

1725 LINCOLN AVE

1725 LINCOLN AVE

1729 LINCOLN AVE

1730 LINCOLN AVE

1730 LINCOLN AVE

1731 ALBERTA AVE

1731 ALBERTA AVE

1732 ALBERTA AVE

1732 ALBERTA AVE

Address Not Identified in Research Source

2017, 2014, 2009, 2004, 2001, 2000, 1999, 1996, 1994, 1991, 1986, 1985, 1982, 1980, 1978, 1974, 1968, 1965, 1964, 1962, 1946, 1942, 1936, 1935, 1931, 1930, 1926, 1925, 1922

2006, 2001, 2000, 1996, 1994, 1991, 1986, 1985, 1982, 1980, 1978, 1975, 1974, 1970, 1968, 1966, 1965, 1964, 1963, 1962, 1960, 1957, 1955, 1950, 1946, 1945, 1942, 1940, 1936, 1935, 1931, 1930, 1926, 1925, 1922

2006, 2001, 2000, 1996, 1991, 1986, 1985, 1982, 1980, 1978, 1975, 1974, 1970, 1968, 1966, 1965, 1964, 1963, 1962, 1960, 1957, 1955, 1950, 1946, 1945, 1942, 1940, 1936, 1935, 1931, 1930, 1926, 1925, 1922

2017, 2014, 2009, 2004, 2001, 1999, 1994, 1982, 1980, 1978, 1974, 1968, 1965, 1964, 1963, 1962, 1957, 1946, 1945, 1942, 1940, 1936, 1935, 1931, 1930, 1926, 1925, 1922

2017, 2014, 2009, 2006, 2004, 2001, 2000, 1999, 1996, 1994, 1991, 1986, 1985, 1982, 1980, 1978, 1975, 1974, 1970, 1968, 1966, 1965, 1964, 1963, 1962, 1960, 1955, 1950, 1946, 1945, 1942, 1940, 1936, 1935, 1931, 1930, 1926, 1925, 1922

2017, 2014, 2009, 2004, 2001, 1999, 1994, 1991, 1986, 1985, 1982, 1980, 1978, 1975, 1974, 1970, 1968, 1966, 1965, 1964, 1963, 1962, 1960, 1957, 1955, 1950, 1946, 1945, 1942, 1940, 1936, 1935, 1931, 1930, 1926, 1925, 1922

2006, 2004, 2001, 2000, 1996, 1991, 1986, 1985, 1982, 1980, 1978, 1975, 1974, 1970, 1968, 1966, 1965, 1964, 1963, 1962, 1960, 1957, 1955, 1950, 1946, 1945, 1942, 1940, 1936, 1935, 1931, 1930, 1926, 1925, 1922

2017, 2014, 2009, 2006, 2004, 2001, 2000, 1999, 1996, 1994, 1991, 1986, 1985, 1982, 1980, 1978, 1975, 1974, 1970, 1968, 1966, 1965, 1964, 1962, 1960, 1957, 1955, 1950, 1946, 1945, 1942, 1940, 1936, 1935, 1931, 1930, 1926, 1925, 1922

2006, 2001, 2000, 1996, 1994, 1991, 1986, 1985, 1982, 1980, 1978, 1975, 1974, 1970, 1968, 1966, 1965, 1964, 1963, 1962, 1960, 1957, 1955, 1950, 1946, 1945, 1942, 1940, 1936, 1935, 1931, 1930, 1926, 1925, 1922

2017, 2014, 2009, 2004, 2001, 1999, 1996, 1994, 1991, 1982, 1978, 1974, 1968, 1965, 1964, 1962, 1957, 1946, 1942, 1936, 1935, 1931, 1930, 1926, 1925, 1922

2017, 2014, 2009, 2006, 2004, 2001, 1999, 1996, 1994, 1991, 1986, 1985, 1982, 1980, 1978, 1975, 1974, 1970, 1968, 1966, 1965, 1964, 1963, 1962, 1960, 1957, 1955, 1950, 1946, 1945, 1942, 1940, 1936, 1935, 1931, 1930, 1926, 1925, 1922

2017, 2014, 2009, 2004, 2001, 1999, 1996, 1994, 1982, 1978, 1974, 1968, 1965, 1964, 1963, 1962, 1955, 1946, 1942, 1936, 1935, 1931, 1930, 1926, 1925, 1922

2006, 2001, 2000, 1996, 1991, 1986, 1985, 1982, 1980, 1978, 1975, 1974, 1970, 1968, 1966, 1965, 1964, 1963, 1962, 1960, 1957, 1955, 1950, 1946, 1945, 1942, 1940, 1936, 1935, 1931, 1930, 1926, 1925, 1922

2006, 2004, 2001, 2000, 1996, 1994, 1991, 1986, 1985, 1982, 1980, 1978, 1975, 1974, 1970, 1968, 1966, 1965, 1964, 1963, 1962, 1960, 1957, 1955, 1950, 1946, 1945, 1942, 1940, 1936, 1935, 1931, 1930, 1926, 1925, 1922

2017, 2014, 2009, 2004, 2001, 1999, 1996, 1994, 1982, 1978, 1974, 1968, 1965, 1964, 1963, 1962, 1946, 1945, 1942, 1940, 1936, 1935, 1931, 1930, 1926, 1925, 1922

2017, 2014, 2009, 2004, 2001, 1999, 1996, 1994, 1991, 1986, 1985, 1982, 1980, 1978, 1974, 1968, 1965, 1964, 1963, 1962, 1950, 1946, 1945, 1942, 1940, 1936, 1935, 1931, 1930, 1926, 1925, 1922

2006, 2001, 2000, 1996, 1994, 1991, 1986, 1985, 1982, 1980, 1978, 1975, 1974, 1970, 1968, 1966, 1965, 1964, 1963, 1962, 1960, 1957, 1955, 1950, 1946, 1945, 1942, 1940, 1936, 1935, 1931, 1930, 1926, 1925, 1922

FINDINGS

<u>Address Researched</u>	<u>Address Not Identified in Research Source</u>
1735 LINCOLN AVE	2006, 2001, 2000, 1996, 1991, 1986, 1985, 1982, 1980, 1978, 1975, 1974, 1970, 1968, 1966, 1965, 1964, 1963, 1962, 1960, 1957, 1955, 1950, 1946, 1945, 1942, 1940, 1936, 1935, 1931, 1930, 1926, 1925, 1922
1735 LINCOLN AVE	2017, 2014, 2009, 2004, 2001, 1999, 1994, 1982, 1980, 1978, 1974, 1968, 1965, 1964, 1962, 1946, 1942, 1936, 1935, 1931, 1930, 1926, 1925, 1922
1740 ALBERTA AVE	2017, 2014, 2009, 2004, 2001, 1999, 1996, 1994, 1982, 1978, 1974, 1968, 1965, 1964, 1962, 1950, 1946, 1945, 1942, 1940, 1936, 1935, 1931, 1930, 1926, 1925, 1922
1740 ALBERTA AVE	2006, 2001, 2000, 1996, 1991, 1986, 1985, 1982, 1980, 1978, 1975, 1974, 1970, 1968, 1966, 1965, 1964, 1963, 1962, 1960, 1957, 1955, 1950, 1946, 1945, 1942, 1940, 1936, 1935, 1931, 1930, 1926, 1925, 1922
1740 LINCOLN AVE	2017, 2006, 2001, 2000, 1996, 1994, 1991, 1986, 1985, 1982, 1980, 1978, 1975, 1974, 1970, 1968, 1966, 1965, 1964, 1963, 1962, 1960, 1957, 1955, 1950, 1946, 1945, 1942, 1940, 1936, 1935, 1931, 1930, 1926, 1925, 1922
1740 LINCOLN AVE	2017, 2014, 2009, 2004, 2001, 1999, 1996, 1994, 1991, 1982, 1978, 1974, 1968, 1965, 1964, 1962, 1955, 1946, 1942, 1936, 1935, 1931, 1930, 1926, 1925, 1922
1744 LINCOLN AV SAN RAFAEL	2017, 2014, 2009, 2006, 2004, 2001, 2000, 1999, 1996, 1994, 1985, 1982, 1980, 1978, 1975, 1974, 1970, 1968, 1966, 1965, 1964, 1963, 1962, 1960, 1957, 1955, 1950, 1946, 1945, 1942, 1940, 1936, 1935, 1931, 1930, 1926, 1925, 1922
1744 LINCOLN AV SAN RALAE	2017, 2014, 2009, 2006, 2004, 2001, 2000, 1999, 1996, 1994, 1991, 1986, 1985, 1982, 1978, 1975, 1974, 1970, 1968, 1966, 1965, 1964, 1963, 1962, 1960, 1957, 1955, 1950, 1946, 1945, 1942, 1940, 1936, 1935, 1931, 1930, 1926, 1925, 1922
1744 LINCOLN AVE	2017, 2014, 2009, 2006, 2004, 2001, 2000, 1999, 1996, 1994, 1991, 1986, 1980, 1978, 1975, 1974, 1970, 1968, 1966, 1965, 1964, 1963, 1962, 1960, 1957, 1955, 1950, 1946, 1945, 1942, 1940, 1936, 1935, 1931, 1930, 1926, 1925, 1922
1745 LINCOLN AVE	2017, 2014, 2009, 2006, 2004, 2001, 1999, 1994, 1982, 1978, 1974, 1968, 1965, 1964, 1962, 1957, 1946, 1942, 1936, 1935, 1931, 1930, 1926, 1925, 1922
1745 LINCOLN AVE	2006, 2001, 2000, 1996, 1991, 1986, 1985, 1982, 1980, 1978, 1975, 1974, 1970, 1968, 1966, 1965, 1964, 1963, 1962, 1960, 1957, 1955, 1950, 1946, 1945, 1942, 1940, 1936, 1935, 1931, 1930, 1926, 1925, 1922
1750 LINCOLN AVE	2006, 2001, 2000, 1996, 1994, 1991, 1986, 1985, 1982, 1980, 1978, 1975, 1974, 1970, 1968, 1966, 1965, 1964, 1963, 1962, 1960, 1957, 1955, 1950, 1946, 1945, 1942, 1940, 1936, 1935, 1931, 1930, 1926, 1925, 1922
1750 LINCOLN AVE	2017, 2014, 2009, 2004, 2001, 1999, 1996, 1994, 1991, 1986, 1985, 1982, 1980, 1978, 1974, 1968, 1965, 1964, 1962, 1946, 1942, 1936, 1935, 1931, 1930, 1926, 1925, 1922
1753 LINCOLN AVE	2017, 2014, 2009, 2006, 2004, 2001, 1999, 1996, 1994, 1991, 1986, 1985, 1982, 1980, 1978, 1975, 1974, 1970, 1968, 1966, 1965, 1964, 1963, 1962, 1960, 1957, 1955, 1950, 1946, 1945, 1942, 1940, 1936, 1935, 1931, 1930, 1926, 1925, 1922
1762 LINCOLN AVE	2017, 2014, 2009, 2004, 2001, 2000, 1999, 1994, 1991, 1986, 1985, 1982, 1980, 1978, 1974, 1968, 1965, 1964, 1962, 1946, 1942, 1936, 1935, 1931, 1930, 1926, 1925, 1922
1762 LINCOLN AVE	2006, 2001, 2000, 1996, 1991, 1986, 1985, 1982, 1980, 1978, 1975, 1974, 1970, 1968, 1966, 1965, 1964, 1963, 1962, 1960, 1957, 1955, 1950, 1946, 1945, 1942, 1940, 1936, 1935, 1931, 1930, 1926, 1925, 1922
1765 LINCOLN AVE	2017, 2014, 2009, 2006, 2004, 2001, 2000, 1999, 1996, 1994, 1991, 1986, 1985, 1982, 1980, 1978, 1974, 1970, 1968, 1966, 1965, 1964, 1963, 1962, 1960, 1955, 1950, 1946, 1945, 1942, 1940, 1936, 1935, 1931, 1930, 1926, 1925, 1922

FINDINGS

Address Researched

1765 LINCOLN CT

990 ELLIS AVE

990 ELLIS AVE

991 ELLIS AVE

991 ELLIS AVE

Address Not Identified in Research Source

2017, 2014, 2009, 2006, 2004, 2001, 2000, 1999, 1996, 1994, 1991, 1986, 1985, 1982, 1978, 1975, 1974, 1970, 1968, 1966, 1965, 1964, 1963, 1962, 1960, 1957, 1955, 1950, 1946, 1945, 1942, 1940, 1936, 1935, 1931, 1930, 1926, 1925, 1922

2017, 2014, 2009, 2004, 2001, 1999, 1996, 1994, 1991, 1986, 1985, 1982, 1978, 1974, 1968, 1965, 1964, 1962, 1946, 1942, 1940, 1936, 1935, 1931, 1930, 1926, 1925, 1922

2017, 2009, 2006, 2004, 2001, 2000, 1999, 1996, 1994, 1991, 1986, 1985, 1982, 1980, 1978, 1975, 1974, 1970, 1968, 1966, 1965, 1964, 1963, 1962, 1960, 1957, 1955, 1950, 1946, 1945, 1942, 1940, 1936, 1935, 1931, 1930, 1926, 1925, 1922

2006, 2001, 2000, 1999, 1996, 1994, 1991, 1986, 1985, 1982, 1980, 1978, 1975, 1974, 1970, 1968, 1966, 1965, 1964, 1963, 1962, 1960, 1957, 1955, 1950, 1946, 1945, 1942, 1940, 1936, 1935, 1931, 1930, 1926, 1925, 1922

2017, 2014, 2009, 2004, 2001, 1999, 1996, 1994, 1991, 1986, 1985, 1982, 1978, 1974, 1968, 1965, 1964, 1962, 1946, 1942, 1940, 1936, 1935, 1931, 1930, 1926, 1925, 1922

TARGET PROPERTY: ADDRESS NOT IDENTIFIED IN RESEARCH SOURCE

The following Target Property addresses were researched for this report, and the addresses were not identified in the research source.

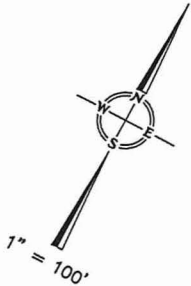
Address Researched

1655 Lincoln Avenue

Address Not Identified in Research Source

2006, 2001, 1991, 1986, 1985, 1982, 1980, 1978, 1974, 1968, 1965, 1964, 1962,
1946, 1942, 1936, 1931, 1930, 1926, 1925, 1922

DISCLAIMER: This service has been provided to allow easy access and a visual display of County information. A reasonable effort has been made to ensure the accuracy of the data provided; nevertheless, some information may be out of date or may not be accurate. The County of Santa Clara assumes no responsibility arising from use of this information. ASSOCIATED DATA ARE PROVIDED WITHOUT WARRANTY OF ANY KIND, either expressed or implied, including but not limited to, the implied warranties of merchantability and fitness for a particular purpose. Do not make any business decisions based on this data before validating the data. [Revenue and Taxation Code Section 408.3(c)]



439
2

439
12

TRA DET. MAP 116
LAWRENCE E. STONE — ASSESSOR
Cadastral map for assessment purposes only.
Compiled under R. & T. Code, Sec. 327.
Effective Roll Year 2021-2022

8/1/2021

Mail - Adrian Angel - Outlook

Public Records Request No. 2021-07-0233

Public Records <PublicRecords@baaqmd.gov>

Fri 7/23/2021 6:20 PM

To: Adrian Angel <waterman_13@hotmail.com>

Dear Adrian Angel,

Thank you for your request. We have searched our records and have no records that respond to your below request for:

1655 Lincoln Avenue
San Jose

If you have any questions or concerns, please call or e-mail me.

Sincerely,

Rochele Henderson
Public Records Section
BAAQMD
415-516-1916



(<https://www.sanjoseca.gov>)

DOCUMENTS

Disclaimer: Thank you for using this site to do your research. Should you have any problems accessing the documents or have questions relating to them, please contact the Imaging Center at (408) 535-3555. Our office hours are 8:00 am to 4:00 pm Monday through Friday.

DOCUMENT INFORMATION

Permit Number	Insp Type	Category	Type	Sub Type	Doc Date	Address	Track	Doc ID	View
1946-002610-000-BD	B	Permits	Permits & Applications		10/13/1946			2405642	View
1952-015535-000-BD	B	Permits	Permits & Applications		09/02/1952			2405641	View
1965-090817-002-BD	E	Permits	Permits & Applications		04/26/1965			2405643	View

[Return to Public Search Detail](#)



[\(https://www.facebook.com/buildingsanjose/\)](https://www.facebook.com/buildingsanjose/)



[\(https://twitter.com/buildingsanjose/\)](https://twitter.com/buildingsanjose/)



[\(https://www.instagram.com/buildingsanjose/\)](https://www.instagram.com/buildingsanjose/)



[\(https://www.youtube.com/channel/UCQ_ATKjYxw2_tv46YDiDwqw\)](https://www.youtube.com/channel/UCQ_ATKjYxw2_tv46YDiDwqw)

sjpermits.org (<https://sjpermits.org>)

CONTACT US

City of San José

Development Services Permit Center

200 E. Santa Clara St.- First Floor

San José, CA 95113

(408) 535-3555

(800) 735-2922 TTY

PERMIT CENTER WEBSITE

www.sanjoseca.gov/permitcenter (<https://www.sanjoseca.gov/permitcenter>)

APPLICATION FOR BUILDING PERMIT

9-2 1952 Permit No. 153

Application is hereby made for a permit to blld

...story, Type Acc

Lineblm

ed only as 3 car priv. Garage + Storage + Personal

with Plans, Specifications and Plot-plan filed herewith.

Value of Improvements, \$.....

I agree that the requirements of the San Jose Building and Zoning Ordinances and the construction, location, and use of buildings within the City of San Jose, will be

La Bona Address 1655 Lane

Weller Address 914 Lane

q-r-s-r q-r-s-r

Frame

Finish

q-r-s-r

APPLICATION FOR BUILDING PERMIT

0/13 1946 Permit No. 761

Application is hereby made for a permit to alter

story, Type Re

55 Lincoln

used only as 1 farm.

in accordance with Plans, Specifications and Plot-plan filed herewith.

Estimated value of Improvements, \$ 200⁰⁰

I hereby agree that the requirements of the San Jose Building and Zoning Ordinance are applicable to the construction, location, and use of buildings within the City of San Jose.

M. P. Burns Address 495 W. Lincoln

Address.....

CITY OF SAN JOSE

6-3-65

BUILDING DEPARTMENT

APPLICATION FOR ELECTRICAL PERMIT

4-26

1965 Permit No. 90817

I, the undersigned hereby makes application to the Electrical Inspector of the City of San Jose for a permit to install electrical fixtures and/or wiring as listed on the reverse side.

Exemption from requirement for State of California for Contractor's License is hereby requested. I am the undersigned: as owner statement filed

I, the undersigned attests that his State of California Contractor's License # C-10 is in full force and effect and properly authorizes this application.

San Jose City Business License # 4-10272

I hereby certify that in the performance of the work for which this permit is issued I shall not employ any person in any manner so as to violate the workmen's compensation laws of California.

OWNER J. LaBona

ADDRESS 1655 Lincoln Ave

USE OF BUILDING RESIDENCE

BY ROY M. BUTCHER ELECTRIC ARM SIGNED REB

_____ Panels, Cabinets _____ Size Service Conduit _____

_____ Switchboards _____ Size Service Wires _____

_____ Panelboards _____ Size Service Switch _____

_____ Festoon Lamps _____ Size Sub Feed Conduit _____

_____ Lamps _____ Dryers _____ KW _____ Size Sub Feed Wires _____

_____ KW _____ Heaters _____ KW _____ Number of Circuits _____

_____ Transformers _____ Motors _____ Number of Meters _____

_____ Phase _____ Ampere Loads _____ Lighting _____

_____ eous _____

Inspection _____ By _____

Inspection _____ 6-27-68 _____ By Bentley

5-31-68 OK for record [Signature]

Request #21-1444

CLOSED

As of August 1, 2021, 3:26pm

Request Visibility: Unpublished

Details

Good Afternoon:

I was wondering if the SCCDEH possessed any documents for 1655 Lincoln Avenue, San Jose.

I am specifically looking for any documents relating to hazardous materials, gas stations, and dry cleaners.

Thank you.

Adrian Angel

[+ Read more](#)

Received

July 23, 2021 via web

Departments

Department of Environmental Health (DEH)

Requester

ADRIAN ANGEL

✉ waterman_13@hotmail.com
📍 135 RIVIERA DRIVE #518, LOS GATOS, CA 95032
☎ 831-331-3547
👤 AEI CONSULTANTS

Documents

Public (pending) ⓘ

(none)

Requester

(none)

Staff

Point of Contact

Melissa Bellosso

Timeline

Request Closed

Public

Good afternoon, Adrian.

Thank you for your recent record request received on 07.23.21 for the following address in SAN JOSE:

1655 Lincoln Avenue

We have no records for this location. However, additional electronic documents may be found on the following websites:

- [Local Oversight Program \(LOP\)](#)
- [GEOTracker \(GT\)](#)
- [Spill Reports Website – California Office of Emergency Services \(Cal OES\)](#):

Please be advised that in some cities, other participating agencies may be responsible for maintaining the type of files you requested. This link may be of assistance in determining who will have the documents you are looking for in the future:

- [UNIDOCs](#) – Who regulates what in Santa Clara County

July 23, 2021, 3:53pm

Department Assignment

Public

Department of Environmental Health (DEH)

July 23, 2021, 2:08pm

Request Opened

Public

Request received via web

July 23, 2021, 2:08pm



ALBERTA AVE

FAIR

PINE AVE

ELLYS AVE

LOUISE AVE

LINCOLN AVE

LINCOLN AVE

GEORGIA KATE PL

LINCOLN AVE

DEAN AVE

WILLOW GLEN WAY

PINE AVE

TEPER AVE

SEARLES AVE

DEAN AVE

LOUISE AVE 354

362

362

1650

1646

1601

1601

1701

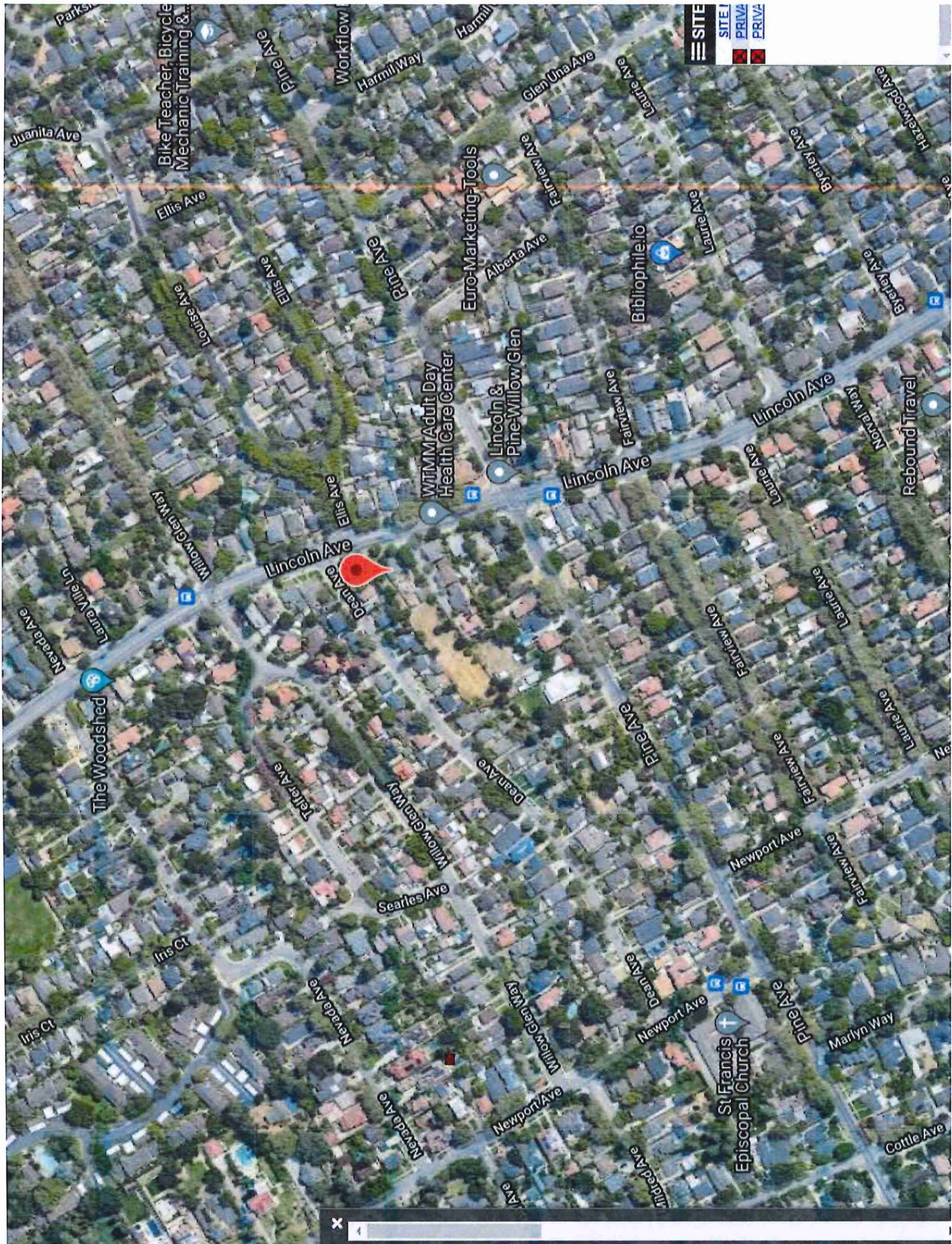
1727

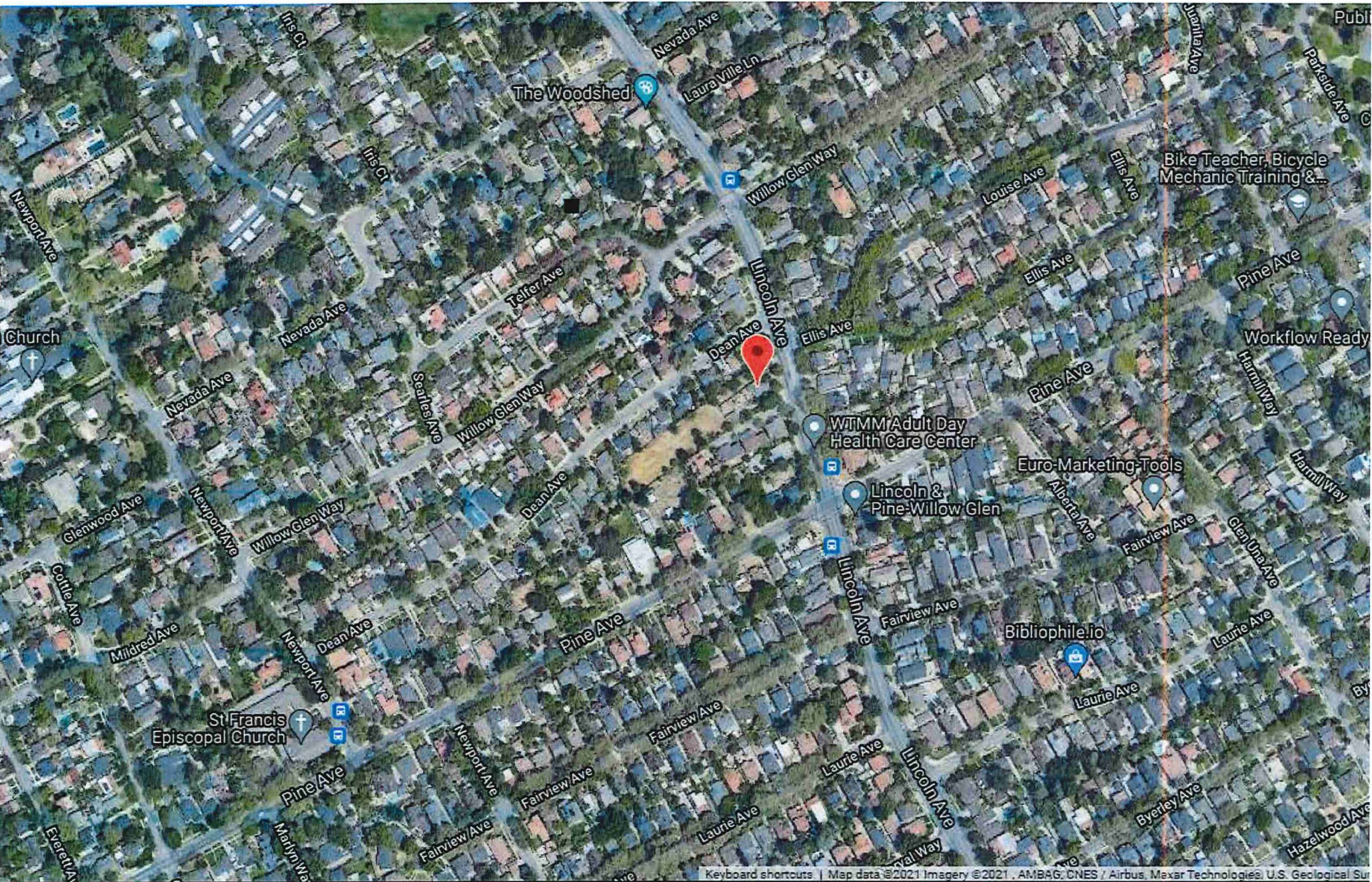
1701

1751

1701

1701





Keyboard shortcuts | Map data ©2021 Imagery ©2021, AMBAG, CNES / Airbus, Maxar Technologies U.S. Geological Survey

↑ SITES LISTED

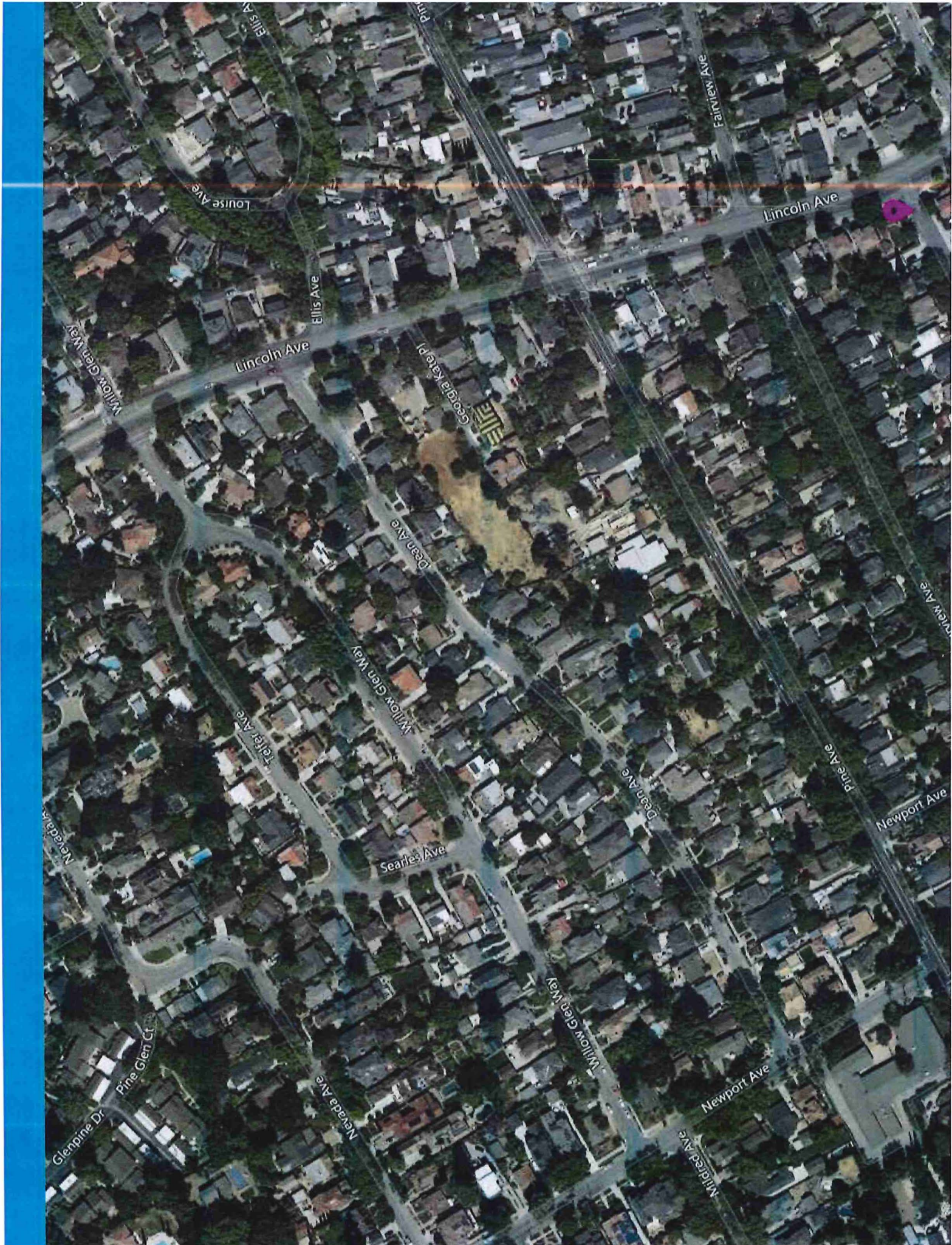
STATUS

NO FURTHER ACTION

PROJECT TYPE

MILITARY EVALUATION

ADDRESS





Jared Blumenfeld
Secretary for
Environmental Protection



Department of Toxic Substances Control

Meredith Williams, Ph.D., Director
1001 "I" Street
P.O. Box 806
Sacramento, California 95812-0806



Gavin Newsom
Governor

Facility Search Results

Selection Criteria:

Facility:
Search on: Physical Address
Street: 1655 Lincoln
City: San Jose
Status: Active and Inactive
Sort Direction: asc
Sorted By: EPA ID
Records Found: 0

The Department of Toxics Substances Control (DTSC) takes every precaution to ensure the accuracy of data in the Hazardous Waste Tracking System (HWTS). However, because of the large number of manifests handled, inaccuracies in the submitted data, limitations of the manifest system and the technical limitations of the database, DTSC cannot guarantee that the data accurately reflect what was actually transported or produced.

Report Generation Date: 08/01/2021

8/1/2021

Mail - Adrian Angel - Outlook

Public Records Request - 1655 Lincoln Avenue, San Jose

Adrian Angel <waterman_13@hotmail.com>

Fri 7/23/2021 2:09 PM

To: SJFD.BFP.Recordsrequests <SJFD.BFP.Recordsrequests@sanjoseca.gov>

Good Afternoon SJFD:

This request pertains to 1655 Lincoln Avenue, San Jose:

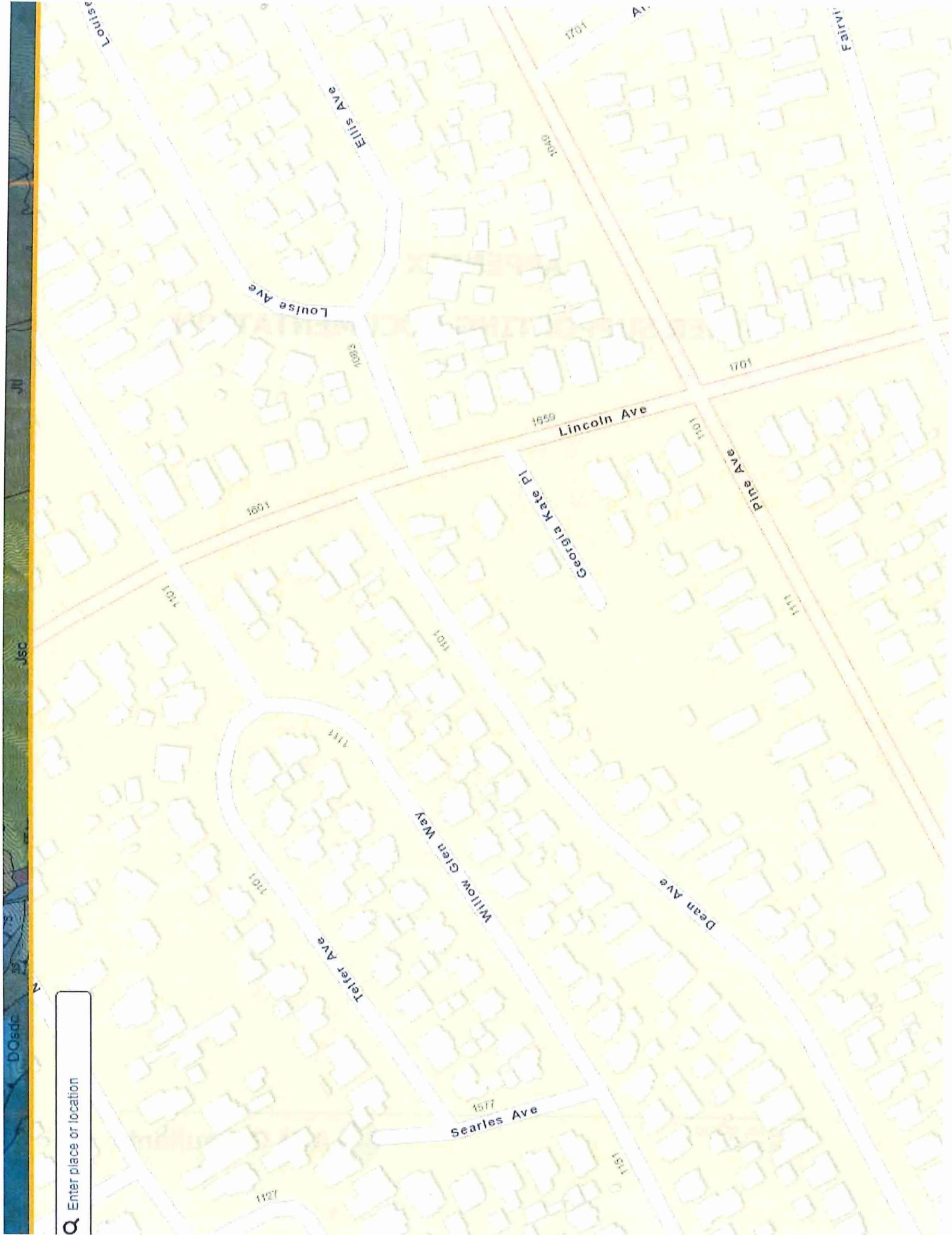
I am looking for copies of any files relating to hazardous materials inventory matrices, USTs, fuel dispensers, UST system monitoring/testing information, wells (gw or vapor), permits, site inspection forms, notice of violations, environmental investigations/cleanup, and any files relating to hazmat in general.

Thank you kindly

Adrian Angel
AEI Consultants
831.331.3547

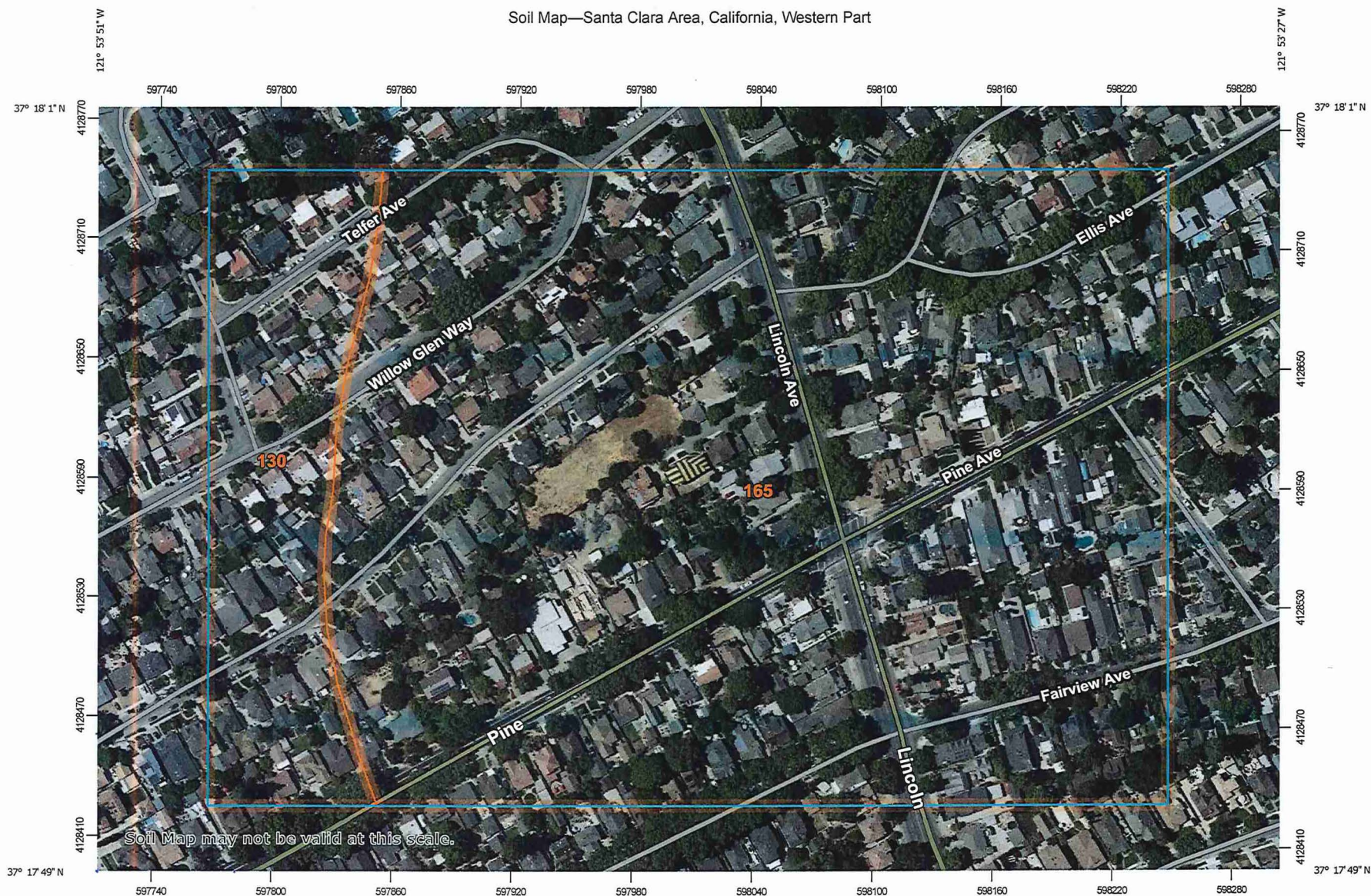
APPENDIX F

OTHER SUPPORTING DOCUMENTATION




Q Enter place or location

Soil Map—Santa Clara Area, California, Western Part







































Soil Map may not be valid at this scale.

Map Scale: 1:2,700 if printed on A landscape (11" x 8.5") sheet.



Map projection: Web Mercator Corner coordinates: WGS84 Edge tics: UTM Zone 10N WGS84

MAP LEGEND

- | | |
|--|---|
|  Area of Interest (AOI) |  Spoil Area |
| Soils |  Stony Spot |
|  Soil Map Unit Polygons |  Very Stony Spot |
|  Soil Map Unit Lines |  Wet Spot |
|  Soil Map Unit Points |  Other |
| Special Point Features |  Special Line Features |
|  Blowout | Water Features |
|  Borrow Pit |  Streams and Canals |
|  Clay Spot | Transportation |
|  Closed Depression |  Rails |
|  Gravel Pit |  Interstate Highways |
|  Gravelly Spot |  US Routes |
|  Landfill |  Major Roads |
|  Lava Flow |  Local Roads |
|  Marsh or swamp | Background |
|  Mine or Quarry |  Aerial Photography |
|  Miscellaneous Water | |
|  Perennial Water | |
|  Rock Outcrop | |
|  Saline Spot | |
|  Sandy Spot | |
|  Severely Eroded Spot | |
|  Sinkhole | |
|  Slide or Slip | |
|  Sodic Spot | |

MAP INFORMATION

The soil surveys that comprise your AOI were mapped at 1:24,000.

Warning: Soil Map may not be valid at this scale.

Enlargement of maps beyond the scale of mapping can cause misunderstanding of the detail of mapping and accuracy of soil line placement. The maps do not show the small areas of contrasting soils that could have been shown at a more detailed scale.

Please rely on the bar scale on each map sheet for map measurements.

Source of Map: Natural Resources Conservation Service
 Web Soil Survey URL:
 Coordinate System: Web Mercator (EPSG:3857)

Maps from the Web Soil Survey are based on the Web Mercator projection, which preserves direction and shape but distorts distance and area. A projection that preserves area, such as the Albers equal-area conic projection, should be used if more accurate calculations of distance or area are required.

This product is generated from the USDA-NRCS certified data as of the version date(s) listed below.

Soil Survey Area: Santa Clara Area, California, Western Part
 Survey Area Data: Version 9, May 29, 2020

Soil map units are labeled (as space allows) for map scales 1:50,000 or larger.

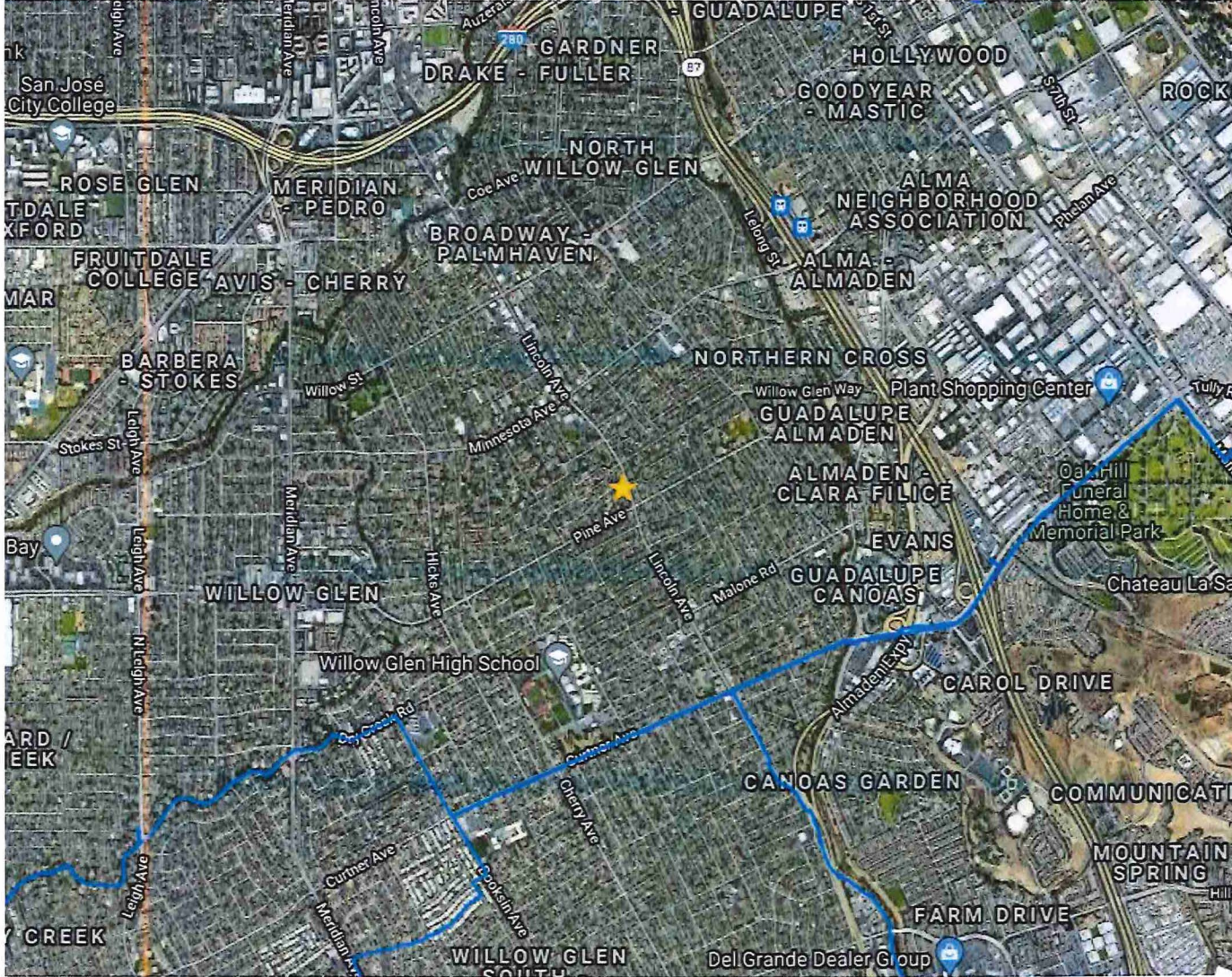
Date(s) aerial images were photographed: Jun 10, 2021—Jun 15, 2021

The orthophoto or other base map on which the soil lines were compiled and digitized probably differs from the background imagery displayed on these maps. As a result, some minor shifting of map unit boundaries may be evident.

Map Unit Legend

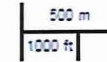
Map Unit Symbol	Map Unit Name	Acres in AOI	Percent of AOI
130	Urban land-Still complex, 0 to 2 percent slopes	5.5	14.6%
165	Urbanland-Campbell complex, 0 to 2 percent slopes, protected	32.4	85.4%
Totals for Area of Interest		37.9	100.0%

NATIONAL PIPELINE MAPPING SYSTEM



Legend

- Gas Transmission Pipelines
- Hazardous Liquid Pipelines



Pipelines depicted on this map represent gas transmission and hazardous liquid lines only. Gas gathering and gas distribution systems are not represented.

This map should never be used as a substitute for contacting a one-call center prior to excavation activities. Please call 811 before any digging occurs.

Questions regarding this map or its contents can be directed to npms@dot.gov.

Projection: Geographic

Datum: NAD83

Map produced by the Public Viewer application at www.npms.phmsa.dot.gov

Date Printed: Aug 01, 2021



APPENDIX G

QUALIFICATIONS

Adrian M. Angel– Associate Consultant

Education:

UC Santa Cruz, Earth Sciences, June 2004

Training/Licenses/Registrations:

Geologist-in-Training, California State Board of Geologists and Geophysicists
40 Hour Hazwoper Training

Summary of Professional Experience:

Mr. Angel has over 10 years of experience in the environmental sciences. His clients have included financial institutions, hospitals, regulatory agencies, and land developers. His broad experience includes the performance and completion of a myriad of Phase I Environmental Site Assessments, Phase II Subsurface/Site Characterization investigations, remedial action (such as soil excavations and soil vapor extraction), and case closure petitions. In addition, Mr. Angel has acted as a client-regulatory liaison to negotiate closure or redevelopment requirements for various residential and commercial/industrial sites throughout the South Bay of the San Francisco Bay Area.

Select project experience for Mr. Angel includes:

- **Property Redevelopment, Van Ness and Geary streets, San Francisco, California** - The property was formerly occupied by auto mechanic businesses and printing operations. Hazardous substances utilized on-site included petroleum hydrocarbons and chlorinated solvents. Mr. Angel managed site investigations, cleanup, and negotiated case closure and the authorization to construct a new multi-story hospital facility for Sutter Health.
- **Investigation and Cleanup, Alameda Naval Air Station, Alameda, California** - A former naval air station occupied the site from 1939 to 1993 which utilized large quantities of petroleum hydrocarbons and chlorinated solvents. In preparation for site redevelopment, Mr. Angel was involved in site investigations, cleanups, and regulatory case closure for many portions of the former naval air station.
- **Phase I ESA, Geary Street, San Francisco California** - Mr. Angel performed Phase I ESAs for a large portfolio of properties in preparation for site redevelopment for a land developer.

Margo Mackey, REPA – National Client Manager

University of San Francisco, M.S., Environmental Management
Registered Environmental Property Assessor, Registrant Number 797512

Since 1989, Ms. Mackey has conducted environmental surveys and reviewed technical reports for over 1500 properties developed with industrial, agricultural, or commercial uses. Ms. Mackey has provided storm water compliance services for municipal agencies and has developed and conducted training classes for environmental site assessments and storm water management. She has provided environmental site assessments, project management and technical reviews on ESAs and large multi-site assessment projects. Ms. Mackey is a senior reviewer for Fannie Mae and Freddie Mac Phase I ESAs. She has also managed subsurface investigations, underground storage tank removal projects and has collected environmental related samples. In these capacities, she corresponds with regulatory agency personnel, property owners, facility managers, tenants, and clients and works under deadlines. Additionally, she has been certified as an AHERA-accredited Building Inspector for Asbestos.

Select project experience for Ms. Mackey includes:

- Conducted numerous Phase I ESAs including for large financial institution where an office building located in a downtown area was discharging water contaminated with solvents to the storm water system. Subsequently, a carbon filter treatment system was constructed at the site to provide proper treatment prior to discharge.
- Provided environmental site assessment services at five golf courses located in northern California. Several of the sites had previously been landfill sites with groundwater and methane gas monitoring systems. Numerous agency records were reviewed to evaluate potential recognized environmental conditions at each of the sites.
- Conducted site survey risk assessments to assess pollution risks at various facilities including a jet fueling facility and large municipal waste water pollution treatment plant.
- Provided technical assistance, training and peer review for Phase I ESAs at 62 former military sites in Alaska.
- Conducted storm water services for a municipality at a closed landfill and a municipal operation center, per permit requirements. This work included compliance reporting via online SWARM database input, training services and facility inspections.

Kimberly Spalding – Vice President, National Accounts

B.S. – Environmental Economics and Policy, University of California, Berkeley

Ms. Spalding has worked in the environmental consulting industry since 2007. She has extensive experience assessing all property types for a variety of national clients, including investors, equity funds, insurers, CMBS, and Agency lenders. Her projects range in size from single property assessments to 100+ site portfolios. Ms. Spalding is proficient in a range of reporting standards, including ASTM, EPA's All Appropriate Inquiry (AAI), Freddie Mac, Fannie Mae, and customized client formats. Additionally, she has been certified as an AHERA-accredited Building Inspector for Asbestos and Department of Public Health Lead Sampling Technician.

Ms. Spalding manages a wide range of due diligence services including:

- Phase I Environmental Site Assessments
- Radon Screenings
- Phase II Subsurface Investigations
- Property Condition Assessments
- Seismic Risk Assessments
- Asbestos and Lead-Based Paint Surveys
- Water Intrusion and Mold Assessments
- ALTA Surveys
- Zoning Analysis Reports
- Multiservice nationwide portfolios

As Vice President, National Accounts, Ms. Spalding oversees many of AEI's national operations, including technical project oversight, client management, and business development. Her work history at AEI includes positions as Due Diligence Project Manager, Senior Author, National Client Manager, and Director of National Accounts.

APPENDIX H

LIST OF COMMONLY USED ABBREVIATIONS

UNITS

µg/L	Micrograms per Liter	pCi/L	PicoCuries per Liter
mg/kg	Milligrams per Kilogram	ppb	Parts per Billion
mg/L	Milligrams per Liter	ppm	Parts per Million

ABBREVIATIONS AND ACRONYMS

ACM	Asbestos-Containing Material	NESHAP	National Emission Standards for Hazardous Air Pollutants
ADJ	Adjacent site	NFA	No Further Action
AEI	AEI Consultants	NFRAP	No Further Remedial Action Planned
AHERA	Asbestos Hazard Emergency Response Act	NLR	No Longer Reporting
APN	Assessor's Parcel Number	NOV	Notice of Violation
AST	Aboveground Storage Tank	NPL	National Priorities List
AUL	Activity and Use Limitation	O&M	Operations and Maintenance
bgs	Below Ground Surface	OEC	Other Environmental Considerations
BTEX	Benzene, Toluene, Ethylbenzene, and Xylenes	OSHA	Occupational Safety and Health Administration
CERCLA	Comprehensive Environmental Response Compensation and Liability Act	PCB	Polychlorinated Biphenyl
CERCLIS	Comprehensive Environmental Response Compensation and Liability Information System	PCE, PERC	Perchloroethylene, Tetrachloroethylene, Tetrachloroethene
CESQGs	Conditionally Exempt Small Quantity Generators	RCRA	Resource Conservation and Recovery Act
COC	Contaminant of Concern	REC	Recognized Environmental Condition
CREC	Controlled Recognized Environmental Condition	RP	Responsible Party
EC	Engineering Controls	SDS	Safety Data Sheet
EDR	Environmental Data Resources, Inc.	SEMS	Superfund Enterprise Management System
EPA	Environmental Protection Agency	SF	Square Footage/Square Feet
ERIS	Environmental Risk Information Services	SP	Subject Property
ERNS	Emergency Response Notification System	SQG	Small Quantity Generator
ESA	Environmental Site Assessment	SWLF	Solid Waste Landfill
GPR	Ground-Penetrating Radar	SVOC	Semi-Volatile Organic Compound
HREC	Historical Recognized Environmental Condition	TCE	Trichloroethylene, Trichloroethene
HVAC	Heating, Ventilation and Air Conditioning	TPH	Total Petroleum Hydrocarbons
HWS	Hazardous Waste Site	TPHd	Total Petroleum Hydrocarbons (diesel range)
IC	Institutional Controls	TPHg	Total Petroleum Hydrocarbons (gasoline range)
LBP	Lead-Based Paint	TPHo	Total Petroleum Hydrocarbons (oil range)
LCP	Lead-Containing Paint	TRPH	Total Recoverable Petroleum Hydrocarbons
LLP	Landowner Liability Protection	TDF	Treatment, Storage, and Disposal Facility
LQG	Large Quantity Generator	USDA	United States Department of Agriculture
LUST	Leaking Underground Storage Tank	USGS	United States Geological Survey
MCL	Maximum Contaminant Level	UST	Underground Storage Tank
MTBE	Methyl Tertiary Butyl Ether	VCP	Voluntary Cleanup Program
ND	None Detected	VOC	Volatile Organic Compound