

MITIGATED NEGATIVE DECLARATION

The Director of Planning, Building and Code Enforcement has reviewed the proposed project described below to determine whether it could have a significant effect on the environment as a result of project completion. "Significant effect on the environment" means a substantial or potentially substantial, adverse change in any of the physical conditions within the area affected by the project including land, air, water, minerals, flora, fauna, ambient noise, and objects of historic or aesthetic significance.

PROJECT NAME: 1655 Lincoln Avenue Residential Project

PROJECT FILE NUMBER: PDC22-087, PD22-019, T22-029, ER22-189

PROJECT DESCRIPTION: The project proposes a Planned Development Rezoning (File No. PDC22-003) to rezone the existing 1-gross acre site, from the R-1-8 Zoning District and R-2 Zoning District to the R-1-8 (PD) Planned Development Zoning District, to facilitate the development, subdivision, and construction of five residential lots approximately 3,200-square feet each. The Tentative Map (File No. T22-007) would allow the subdivision of the single lot into five lots and one private street. The Planned Development Permit (File No. PD22-005) would allow the demolition of a single existing single-family home and the construction of five new single-family homes. Four of the new residential lots would also include an accessory dwelling unit (ADU).

PROJECT LOCATION: The project site is located at 1655 Lincoln Avenue, in the City of San José.

ASSESSORS PARCEL NO.: 429-27-126

COUNCIL DISTRICT: 6

APPLICANT CONTACT INFORMATION: HMH Engineers (Attn: Gerry De Young) 1570 Oakland Road, San José, CA 9513; (408) 373-4009; gdeyoung@hnhca.com

FINDING

The Director of Planning, Building and Code Enforcement finds the project described above would not have a significant effect on the environment if certain mitigation measures are incorporated into the project. The attached Initial Study identifies one or more potentially significant effects on the environment for which the project applicant, before public release of this Mitigated Negative Declaration (MND), has made or agrees to make project revisions that will clearly mitigate the potentially significant effects to a less than significant level.

MITIGATION MEASURES INCLUDED IN THE PROJECT TO REDUCE POTENTIALLY SIGNIFICANT EFFECTS TO A LESS THAN SIGNIFICANT LEVEL

- A. **AESTHETICS** – The project would not have a significant impact on this resource, therefore no mitigation is required.
- B. **AGRICULTURE AND FORESTRY RESOURCES** – The project would not have a significant impact on this resource, therefore no mitigation is required.

C. AIR QUALITY

Impact AIR-1: Project construction would result in an infant cancer risk of 12.15 in one million at the maximally exposed individual (MEI), which exceeds the BAAQMD's cancer risk significance threshold of 10 in one million.

MM AIR-1.1: Prior to the issuance of any demolition, grading, or building permits (whichever occurs first), the project applicant shall prepare a construction operations plan with equipment verified by a qualified air quality specialist that demonstrates off-road equipment used on-site to construct the project would achieve a fleet-wide average of a 50 percent reduction or more in diesel particulate matter (DPM) exhaust emissions. Specifically, this plan shall include, but is not limited to, the measures identified below:

1. All construction equipment larger than 25 horsepower used at the site for more than two continuous days or 20 hours total shall meet U.S. EPA Tier 4 emission standards for particulate matter (PM10 and PM2.5), if feasible, otherwise:
 - If use of Tier 4 equipment is not available, alternatively use equipment that meets U.S. EPA emission standards for Tier 3 engines and include particulate matter emissions control equivalent to CARB Level 3 verifiable diesel emission control devices that altogether achieve a 60 percent reduction in particulate matter exhaust in comparison to uncontrolled equipment; alternatively (or in combination).
 - Use of electrical or non-diesel fueled equipment.
2. Alternatively, the applicant may develop another construction operations plan demonstrating that the construction equipment used on-site would achieve a reduction in construction diesel particulate matter emissions by 50 percent or greater. Elements of the plan could include a combination of some of the following measures:
 - Installation of electric power lines during early construction phases to avoid use of diesel generators and compressors,
 - Use of electrically-powered equipment,
 - Forklifts and aerial lifts used for exterior and interior building construction shall be electric or propane/natural gas powered,
 - Change in construction build-out plans to lengthen phases, and
 - Implementation of different building techniques that result in less diesel equipment usage.

The construction operations plan shall be submitted to the Director of Planning, Building and Code Enforcement or Director's designee for review and approval prior to the issuance of any demolition, grading, or building permits (whichever occurs earliest).

D. BIOLOGICAL RESOURCES

Impact BIO-1: Construction activities associated with the project could result in the loss of fertile eggs of nesting raptors or other migratory birds, or nest abandonment.

MM BIO-1.1: The project applicant shall schedule demolition and construction activities to avoid the nesting season. The nesting season for most birds, including most raptors in the San Francisco Bay area, extends from February 1st through August 31st (inclusive).

If demolition and construction cannot be scheduled to occur between September 1st and January 31st (inclusive), pre-construction surveys for nesting birds shall be completed by a qualified

ornithologist or biologist to ensure that no nests shall be disturbed during project implementation. This survey shall be completed no more than 14 days prior to the initiation of construction activities during the early part of the breeding season (February 1st through April 30th, inclusive) and no more than 30 days prior to the initiation of these activities during the late part of the breeding season (May 1st through August 31st, inclusive). During this survey, the qualified ornithologist/biologist shall inspect all trees and other possible nesting habitats immediately adjacent to the construction areas for nests.

If an active nest is found sufficiently close to work areas to be disturbed by construction, the qualified ornithologist/biologist, in consultation with the California Department of Fish and Wildlife, shall determine the extent of a construction free buffer zone to be established around the nest, typically 250 feet, to ensure that raptor or migratory bird nests shall not be disturbed during project construction.

Prior to any tree removal, or approval of any grading or demolition permits (whichever occurs first), the qualified ornithologist/biologist shall submit a report indicating the results of the survey and any designated buffer zones to the satisfaction of the Director of the Planning, Building, and Code Enforcement or the Director's designee.

E. CULTURAL RESOURCES

Impact CR-1: The project may impact archaeological deposits during excavation and construction activities.

MM CR-1.1. Cultural Sensitivity Training: Prior to issuance of any grading permit, the project applicant shall be required to conduct a Cultural Awareness Training for construction personnel. The training shall be facilitated by a qualified project archaeologist in collaboration with a Native American representative registered with the Native American Heritage Commission for the City of San José and that is traditionally and culturally affiliated with the geographic area as described in Public Resources Code Section 21080.3. Documentation verifying that Cultural Awareness Training has been conducted shall be submitted to the Director of Planning, Building and Code Enforcement or the Director's designee.

MM CR-1.2. Monitoring Plan: Prior to issuance of any demolition, grading, or building permits (whichever occurs first), a qualified archeologist, in consultation with a Native American representative registered with the Native American Heritage Commission for the City of San José and that is traditionally and culturally affiliated with the geographic area as described in Public Resources Code Section 21080.3, shall prepare a monitoring plan for all earthmoving activities. The Plan shall be submitted to the Director of the Planning, Building, and Code Enforcement or the Director's designee for review. The plan shall include, but is not limited to, the following: plan could include a combination of some of the following measures:

- Monitoring Schedules
- Contact information
- Recommendation for monitoring methods
- Timing of reporting finds

MM CR-1.3. Monitoring Plan. Sub-Surface Monitoring: A qualified archeologist in collaboration with a Native American monitor, registered with the Native American Heritage Commission for the City of San José and who is traditionally and culturally affiliated with the geographic area as described in Public Resources Code Section 21080.3, shall also be present during applicable

earthmoving activities in accordance with the Monitoring Plan in MM CR-1.2. These could include but not are not limited to, trenching, initial or full grading, lifting of foundation, boring on site, or major landscaping.

MM CR-1.4. Evaluation: The project applicant shall notify the Director of the City of San José Department of Planning, Building, and Code Enforcement or Director's designee of any finds during the grading or other construction activities. Any historic or prehistoric material identified in the project area during the during excavation activities shall be evaluated for eligibility for listing in the California Register of Historic Resources as determined by the California Office of Historic Preservation. Data recovery methods may include, but are not limited to, backhoe trenching, shovel test units, hand augering, and hand-excavation. The techniques used for data recovery shall follow the protocols identified in the approved treatment plan. Data recovery shall include excavation and exposure of features, field documentation, and recordation. All documentation and recordation shall be submitted to the Northwest Information Center and Native American Heritage Commission (NAHC) Sacred Land Files, and/or equivalent prior to the issuance of an occupancy permit. A copy of the evaluation shall be submitted to the Director of Planning, Building, and Code Enforcement or the Director's designee.

- F. ENERGY** – The project would not have a significant impact on this resource, therefore no mitigation is required.
- G. GEOLOGY AND SOILS** – The project would not have a significant impact on this resource, therefore no mitigation is required.
- H. GREENHOUSE GAS EMISSIONS** – The project would not have a significant impact on this resource, therefore no mitigation is required.
- I. HAZARDS AND HAZARDOUS MATERIALS** – The project would not have a significant impact on this resource, therefore no mitigation is required.
- J. HYDROLOGY AND WATER QUALITY** – The project would not have a significant impact on this resource, therefore no mitigation is required.
- K. LAND USE AND PLANNING** – The project would not have a significant impact on this resource, therefore no mitigation is required.
- L. MINERAL RESOURCES** – The project would not have a significant impact on this resource, therefore no mitigation is required.
- M. NOISE** – The project would not have a significant impact on this resource, therefore no mitigation is required.
- N. POPULATION AND HOUSING** – The project would not have a significant impact on this resource, therefore no mitigation is required.
- O. PUBLIC SERVICES** – The project would not have a significant impact on this resource, therefore no mitigation is required.
- P. RECREATION** – The project would not have a significant impact on this resource, therefore no mitigation is required.

- Q. TRANSPORTATION** – The project would not have a significant impact on this resource, therefore no mitigation is required.
- R. TRIBAL CULTURAL RESOURCES** – The project would not have a significant impact on this resource, therefore no mitigation is required.
- S. UTILITIES AND SERVICE SYSTEMS** – The project would not have a significant impact on this resource, therefore no mitigation is required.
- T. WILDFIRE** – The project would not have a significant impact on this resource, therefore no mitigation is required.
- U. MANDATORY FINDINGS OF SIGNIFICANCE.**

Cumulative impacts would be less than significant. The proposed project would implement the identified mitigation measures and would either have no impacts or less than significant impacts on riparian habitat or other sensitive natural communities, migration of species, or applicable biological resources protection ordinances. Therefore, the proposed project would not contribute to any cumulative impact for these resources. The project would not cause changes in the environment that have any potential to cause substantial adverse direct or indirect effects on human beings.

PUBLIC REVIEW PERIOD

Before 5:00 p.m. on **Monday, August 28, 2023** any person may:

1. Review the Draft Mitigated Negative Declaration (MND) as an informational document only; or
2. Submit written comments regarding the information and analysis in the Draft MND. Before the MND is adopted, Planning staff will prepare written responses to any comments, and revise the Draft MND, if necessary, to reflect any concerns raised during the public review period. All written comments will be included as part of the Final MND.

CHRISTOPHER BURTON, Director
 Planning, Building and Code Enforcement

8/4/23

Date



Deputy

Nhu Nguyen
 Environmental Project Manager

Circulation period: August 8, 2023 to August 28, 2023

Draft

**INITIAL STUDY/
MITIGATED NEGATIVE DECLARATION**

for

**1655 LINCOLN AVENUE
RESIDENTIAL SUBDIVISION**

File Nos. PDC22-087, PD22-019, T22-029, ER22-189



**CITY OF SAN JOSÉ
CALIFORNIA**

August 2023

Table of Contents

Chapter 1. Background Information	1
Chapter 2. Project Description.....	3
Chapter 3. Environmental Evaluation.....	29
A. Aesthetics	31
B. Agricultural and Forest Resources	35
C. Air Quality.....	38
D. Biological Resources.....	58
E. Cultural Resources	67
F. Energy	75
G. Geology and Soils	83
H. Greenhouse Gas Emissions	90
I. Hazards and Hazardous Materials.....	98
J. Hydrology and Water Quality	106
K. Land Use and Planning.....	114
L. Mineral Resources.....	118
M. Noise & Vibration	119
N. Population and Housing	131
O. Public Services	134
P. Recreation.....	138
Q. Transportation	140
R. Tribal Cultural Resources.....	146
S. Utilities & Service Systems.....	150
T. Wildfire	158
U. Mandatory Findings of Significance	160
Chapter 4. References	163

List of Figures

Figure 1. Location Map.....	6
Figure 2. APN Map.....	7
Figure 3. Vicinity Map.....	8
Figure 4. Site Plan.....	9
Figure 5. Floor Plans.....	10
Figure 6. Elevations	19
Figure 7. Stormwater Management Plan.....	24
Figure 8. Grading and Drainage Plan.....	25
Figure 9. Landscape Plan.....	26
Figure 10. Site Photos	27
Figure 11. Location of Nearby Sensitive Receptors and Maximally Exposed Individual.....	51
Figure 12. Nearby TAC and PM _{2.5} Sources.....	55
Figure 13. Project Site and Location of Maximum TAC Impacts	56

List of Tables

Table 1. Unit Details 3
Table 2. 2017 CAP Applicable Control Measures..... 44
Table 3. BAAQMD Air Quality Significance Thresholds..... 46
Table 4. Construction Period Emissions..... 48
Table 5. Construction Risk Impacts at Off-Site MEI..... 52
Table 6. Community Risk Impact to Proposed Project Residents 57
Table 7. Tree Survey Results 61
Table 8. Private Sector Green Building Policy Applicable Projects..... 76
Table 9. Regulatory Agency Records 102
Table 10. Typical Ranges of Construction Noise Levels at 50 Feet, L_{eq} (dBA)..... 124
Table 11. Predicted Increase in Traffic Noise Levels..... 127
Table 12. Representative Vibration Levels for Construction Equipment..... 128
Table 13. Predicted Existing Traffic Noise Level..... 129

Appendices

- A. Air Quality Assessment
- B. Arborist Report
- C. Historical Evaluation
- D. Cultural Resources Assessment
- E. Greenhouse Gas Emissions Checklist
- F. Phase I Environmental Site Assessment
- G. Noise and Vibration Assessment

Chapter 1. Background Information

INTRODUCTION

This Initial Study has been prepared to conform to the requirements of the California Environmental Quality Act (CEQA), the CEQA Guidelines (Title 14, California Code of Regulations §15000 et seq.), and the regulations and policies of the City of San José. The purpose of this Initial Study is to provide objective information regarding the environmental consequences of the proposed project to the decision makers considering the project.

The City of San José is the lead agency under CEQA for the proposed project. The City has prepared this Initial Study to evaluate the environmental impacts that might reasonably be anticipated to result from the construction of this project, as described below.

Publication of this Initial Study marks the beginning of a 20-day public review and comment period. During this period, the Initial Study will be available to local, state, and federal agencies and to interested organizations and individuals for review. Written comments concerning the environmental review contained in this Initial Study during the 20-day public review period should be sent to:

City of San José Department of Planning, Building, and Code Enforcement
200 East Santa Clara Street
Tower, Third Floor
San José, California 95113
Attn: Nhu Nguyen
Nhu.Nguyen@sanjoseca.gov

This Initial Study and all documents referenced in it are available for public review in the Department of Planning, Building and Code Enforcement at the above address, on the City's environmental page at www.sanjoseca.gov/negativedeclarations and a copy of this Initial Study will be available on the State Clearinghouse CEQAnet Webportal at <https://ceqanet.opr.ca.gov/Search/>.

Following the conclusion of the public review period, the City of San José will consider the adoption of the Initial Study/Mitigated Negative Declaration (MND) for the project at a regularly scheduled public hearing. The City shall consider the Initial Study/MND together with any comments received during the public review process. Upon adoption of the MND, the City may proceed with project approval actions.

If the project is approved, the City of San José will file a Notice of Determination (NOD), which will be available for public inspection and posted within 24 hours of receipt at the County Clerk's Office for 30 days. The filing of the NOD starts a 30-day statute of limitations on court challenges to the approval under CEQA (CEQA Guidelines Section 15075(g)).

PROJECT DATA

1. **Project Title:** 1655 Lincoln Avenue Residential Subdivision Project
2. **Lead Agency Contact:** City of San José Department of Planning, Building and Code Enforcement, 200 E. Santa Clara Street, San José, CA 95113
Environmental Planner: Nhu Nguyen
3. **Project Owner:** John Vidovich, 960 N. San Antonio Road, Suite 114, Los Altos, CA 94022
4. **Project Proponent:** HMM Engineers, Attn: Gerry De Young, 1570 Oakland Road, San José, CA 95131 (408) 373-4009
5. **Project Location:** The project is located on a single, approximately 1-gross acre parcel located at 1655 Lincoln Avenue. The parcel contains an existing single-family residence and accessory structure.

Assessor's Parcel Number (APN): 429-27-126.

City Council District: 7

Project Description Summary: The project proposes a Planned Development Rezoning (File No. PDC22-003) to rezone the existing 1-gross acre site, from the R-1-8 Zoning District and R-2 Zoning District to the R-1-8 (PD) Planned Development Zoning District, to facilitate the development, subdivision, and construction of five residential lots approximately 3,200-square feet each. The Tentative Map (File No. T22-007) would allow the subdivision of the single lot into five lots and one private street. The Planned Development Permit (File No. PD22-005) would allow the demolition of a single existing single-family home and the construction of five new single-family homes. Four of the new residential lots would also include an accessory dwelling unit (ADU).

6. **Envision 2040 San José General Plan Designation:** *Residential Neighborhood*
7. **Existing Zoning District:** R-1-8 Single Family Residential and R-2 Two-Family Residential
8. **Habitat Conservation Plan Designations:**
Area 4: Urban Development Equal to or Greater than 2 Acres Covered
Land Cover: Urban-Suburban
Land Cover Fee Zone: Urban Areas (No Land Cover Fee)
9. **Surrounding Land Uses:**
 - North: Residential, Dean Avenue
 - South: Georgia Kate Place, Residential
 - East: Lincoln Avenue, Residential
 - West: Residential, Dean Avenue

Chapter 2. Project Description

PROJECT LOCATION

The project site is located within the City limits of San José, in Santa Clara County (refer to Figure 1). The project site consists of a single parcel of approximately 1 gross acre. The project is located on Assessor's Parcel Number (APN) 429-27-126 (see Figure 2). The project site is located at 1655 Lincoln Avenue, located between Dean Avenue to the north and Georgia Kate Place to the south. The existing lot is developed with a single-family residence and an accessory structure. An aerial photograph of the project site and surrounding area is presented in Figure 3.

PROJECT DESCRIPTION

The project proposes subdivision of the existing parcel into five residential lots and an additional lot containing a private street. The project is an application for a Planned Development Permit and Planned Development Zoning to allow a change in zoning from the R-1-8 Single Family Residential Zoning District and the R-2 Two-Family Residential to the R-1-8(PD) Planned Development Zoning District. In addition, approval of a tentative map is required to process the proposed subdivision. The five new lots would each be developed with a new single-family residence. Four of the new single-family lots would include an accessory dwelling unit (ADU). The existing single-family residence and accessory structure would be demolished as part of the project. The project also includes reconstruction of the project's frontage along Lincoln Avenue to include a 10-foot detached sidewalk consisting of a 6-inch curb, 5-foot parkstrip, and 4.5-foot sidewalk.

The site is designated in the General Plan as *Residential Neighborhood* in the City's 2040 General Plan. The *Residential Neighborhood* designation is intended to match the character of the existing neighborhood and allows a density of up to eight dwelling units per acre (du/ac) and a floor area ratio (FAR) up to 0.7 at heights of one to 2.5 stories. The proposed project does not propose a change to the existing general plan designation for the site.

The proposed site plan for the project is presented in Figure 4. Floor plans for Unit Type 1 provided in Figures 5A through 5C, while floor plans for Unit Type 2 are provided in Figures 5D through 5F and floor plans for Unit Type 3 are provided in Figure 5G through 5I. Elevations for the proposed development are shown in Figures 6A through 6E. Additional project details are described below.

Residential Development. As described above, the proposed development consists of the subdivision of an existing lot, demolition of the existing single-family residence and accessory structure and the construction of five single-family residences. The proposed project includes three floor plans for the proposed units, as shown in Table 1 and Figure 5A-5I.

	Unit Type 1	Unit Type 2	Unit Type 3
Bedrooms/Bathrooms	3/2.5	4/3	4/3
ADU Included?	No ¹	Yes	Yes
Square Footage	3,088	3,201 ²	3,424 ²
Lots	1	3, 5	2, 4
2-Car Garage?	Yes	Yes	Yes

For Unit Type 2 and Unit Type 3, each unit would have a slightly different roof configuration as shown on Figures 5F and 5I. The maximum height across the development would be approximately 30 feet.

Private outdoor areas would be provided for each unit, consisting of patios and/or porches (See Figure 6A, Figure 6D, and Figure 6G). Various canopy shade trees and other landscaping is proposed along the private street and the project's frontage along Lincoln Avenue. Additional project details are described below.

Access and Parking. The proposed subdivision includes a new common access lot, which would include a new 20-foot wide private street and driveway to allow vehicular access to the proposed residential development. The new private street would be accessed from Lincoln Avenue. Parking (vehicle and bicycle) would be provided via enclosed, private 2-car garages per lot, attached to each new single-family lot. Additionally, 4 new surface parking spaces would be provided on the common access lot (2 at the western end of the private street, and 2 between lots four and five near the southern boundary of the site). The existing driveway to the existing single-family residence would be removed as part of the project.

Lighting. Outdoor lighting would be provided for site access and security purposes. All outdoor exterior lighting will conform to the City Council's Outdoor Lighting Policy (4-3), Interim Lighting Policy Broad Spectrum Lighting (LED) for Private Development, and Citywide Design Standards and Guidelines.

Utilities. The project would be served by various utilities, including water, storm drainage, wastewater, and solid waste. A new 12-inch storm drain lateral would be constructed along the property to direct runoff from the site into the City's existing stormwater infrastructure. A 6-inch sanitary sewer line with laterals to each unit would also be constructed and would connect to the City's existing wastewater pipelines in Lincoln Avenue (see *S. Utilities and Service Systems* for further discussion). The average depth of excavation would be four feet. In addition, a new waterline would be constructed beneath the new private street and would connect to the existing water system in Lincoln Avenue to serve the proposed development. The proposed project would also include removal of the existing natural gas line that serves the existing residence. A stormwater control plan is provided in Figure 7.

Grading. Development of the project would involve the excavation of approximately 1,000 cubic yards (CY) of material and 1,000 CY of soil import, thus balancing grading on the site. The grading and drainage plan is provided in Figure 8.

Public Improvements. The proposed project would remove the existing driveway and provide a new 20-foot wide standard driveway to provide access to the proposed development. The proposed vehicle driveway and private street for the proposed development will be constructed to meet the City's driveway standards. The project would also reconstruct the frontage on Lincoln Avenue to include a 10-foot detached sidewalk: consisting of a 6-inch curb, 5-foot parkstrip, and 4.5-foot sidewalk.

Landscaping and Tree Removal. Landscape plans have been prepared for the project, which are presented in Figure 9. The project proposes to remove approximately 33 existing trees (on site trees), and is required to replace them with approximately 105 new trees on-site and/or via the in-lieu tree replacement fee in accordance with the City's requirements (see *D. Biological Resources* for further discussion).

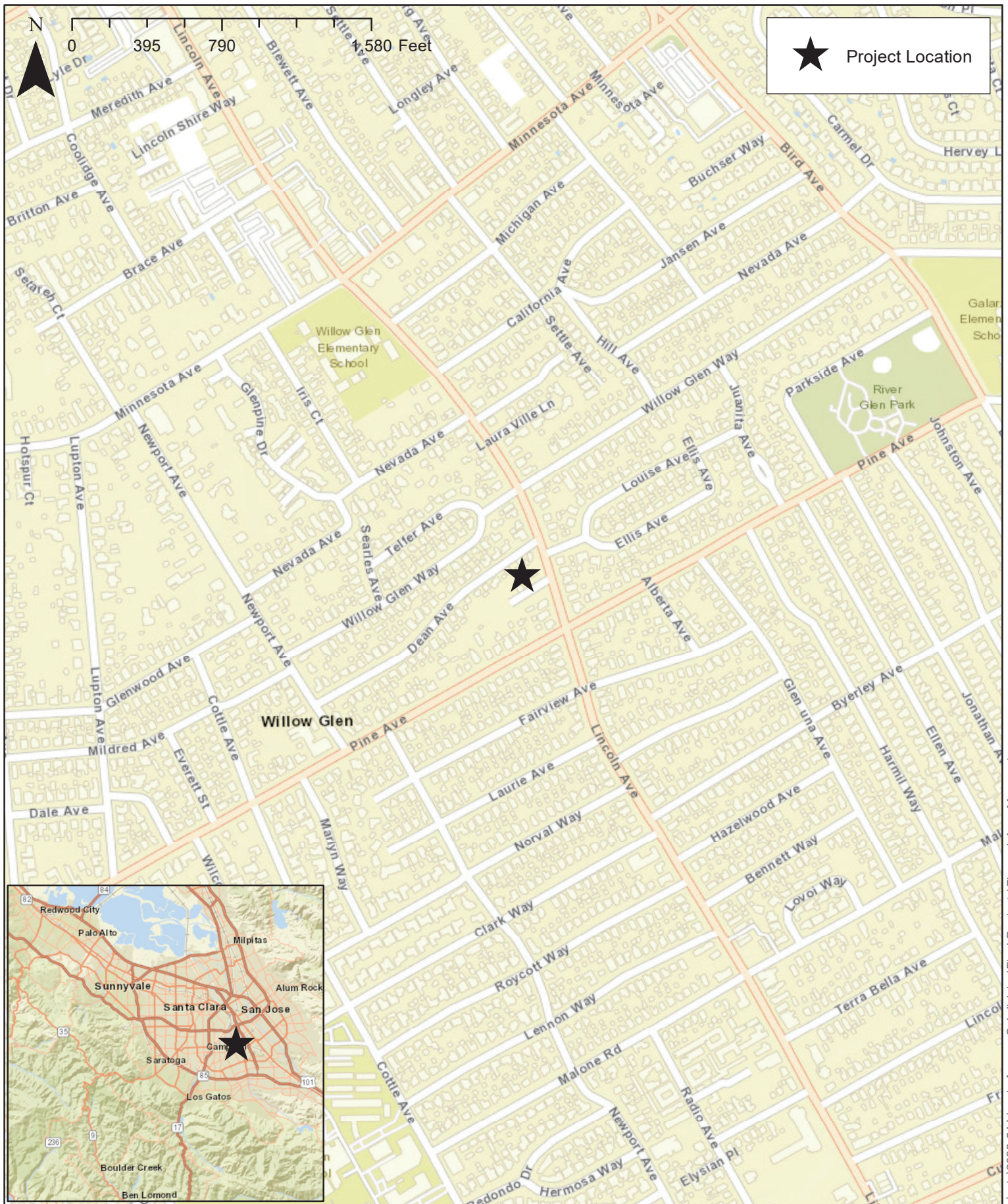
PROJECT CONSTRUCTION

The construction schedule for the project assumes that the earliest possible start date would be November 2023. The development would be built out over a period of approximately five months, with construction concluding in March 2024. The earliest year of full operation for the entire project is assumed to be 2024.

PROJECT APPROVALS

The City of San José is the lead agency with responsibility for approving the proposed project. The project may require the following permits and approvals from the Lead Agency:

- Planned Development Permit
- Planned Development Rezoning
- Vesting Tentative Map
- Demolition Permit
- Building Permit
- Grading Permit
- Other Public Works Clearances, as applicable

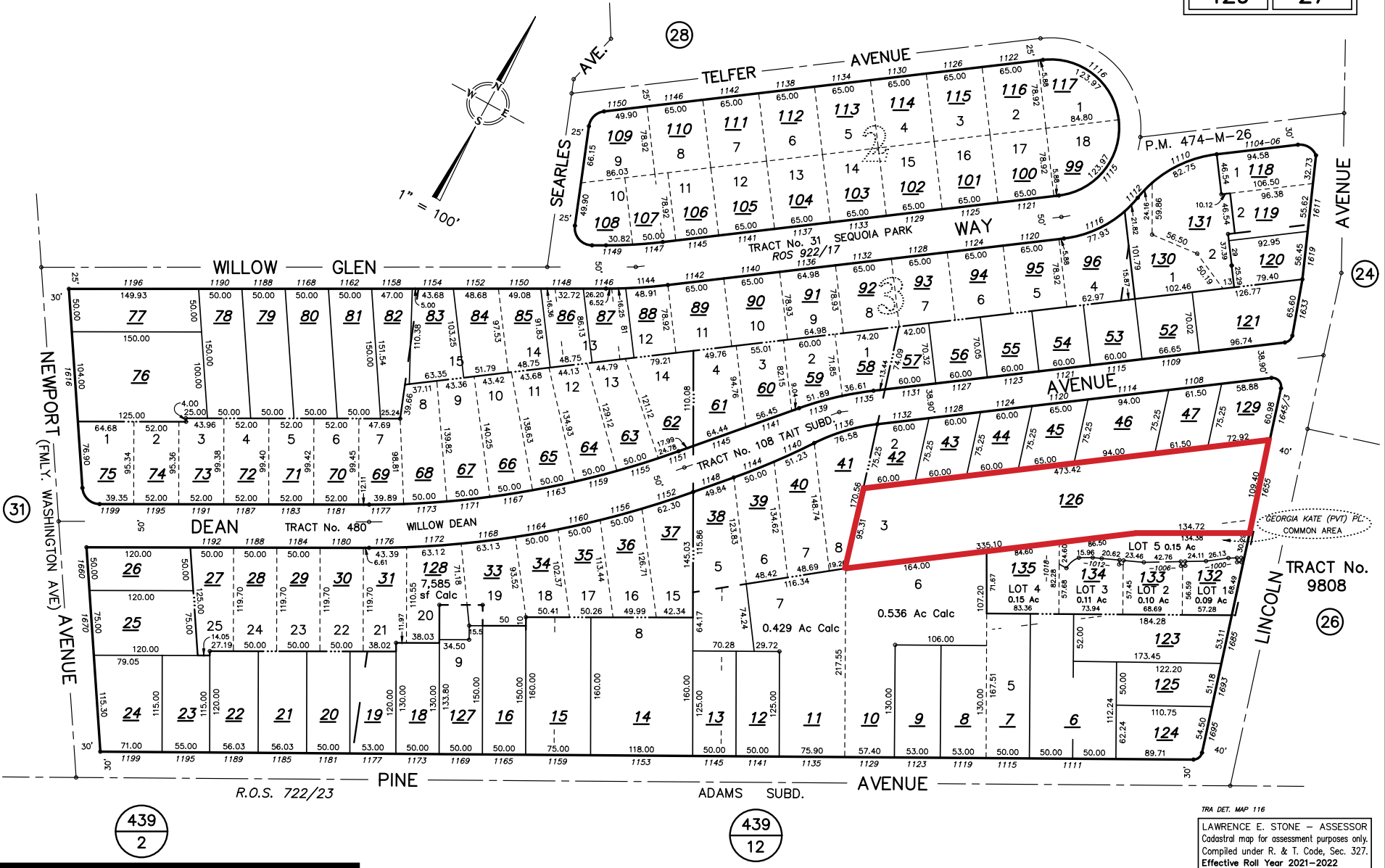


Location Map

1655 Lincoln Avenue Residential Subdivision Project
Initial Study

Figure

1



Project Site

Source: Santa Clara County Assessor, June 2022

APN Map

1655 Lincoln Avenue Residential Subdivision Project Initial Study

Figure 2



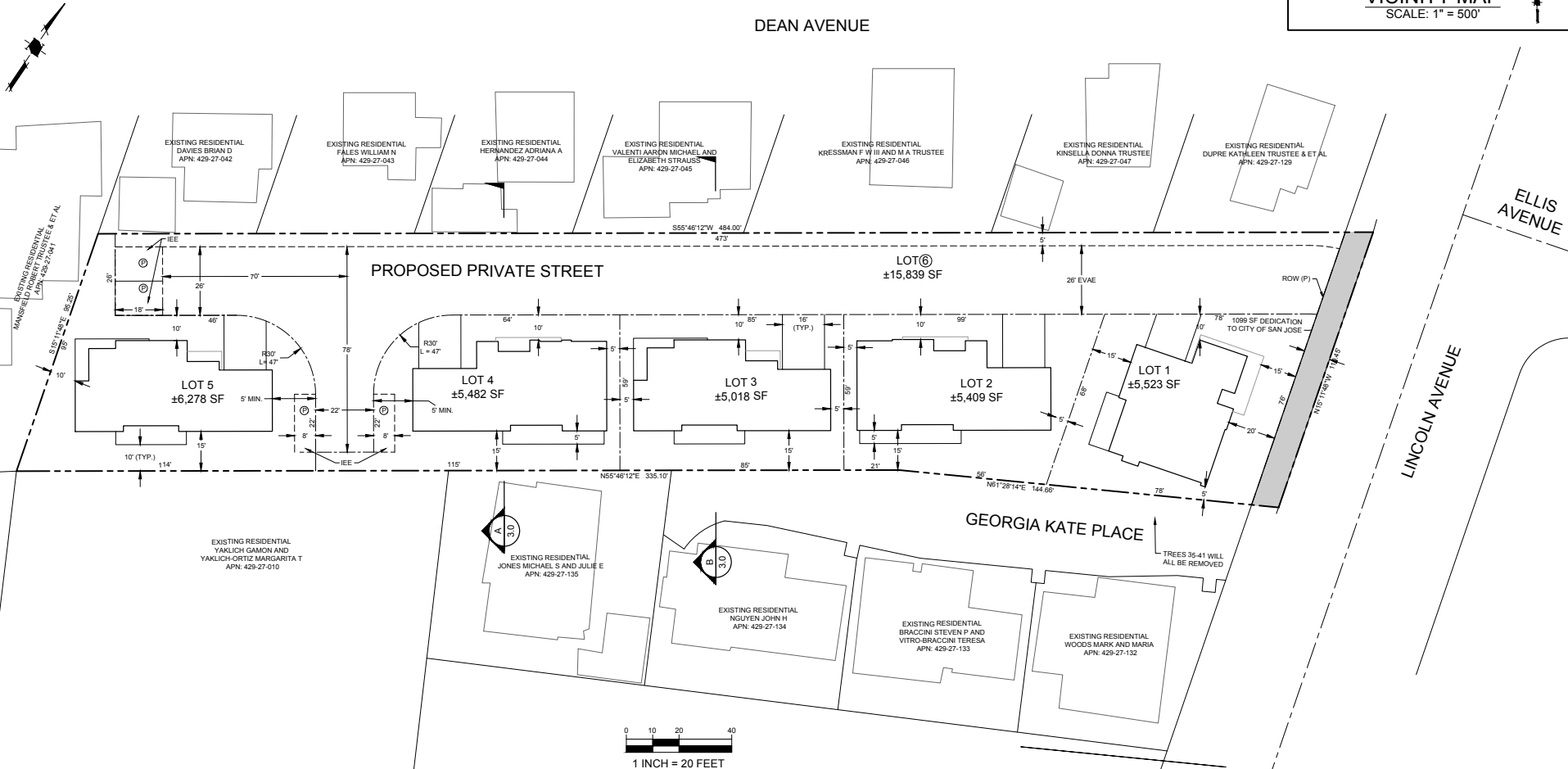
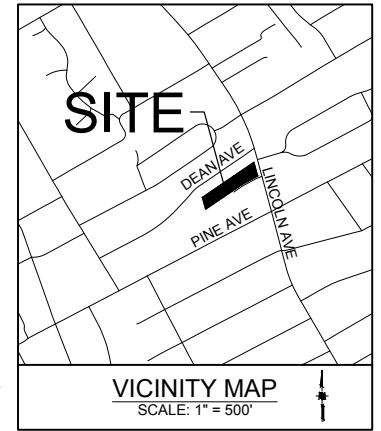
Vicinity Map

1655 Lincoln Avenue Residential Subdivision Project
Initial Study

Figure
3

LEGEND

PROJECT BOUNDARY	
PROPOSED BUILDING	
PROPOSED PROPERTY LINE	
PROPOSED RIGHT OF WAY	
PROPOSED EASEMENT	
PROPOSED DRIVEWAY	
PROPOSED PORCH	
PROPOSED PATIO	
PUBLIC STREET DEDICATION (#0.03 AC)	
INGRESS/EGRESS EASEMENT	IEE
EMERGENCY VEHICLE ACCESS EASEMENT	EVAE
EXISTING	(E)
PROPOSED	(P)
RIGHT OF WAY	ROW
PROPOSED PARKING	

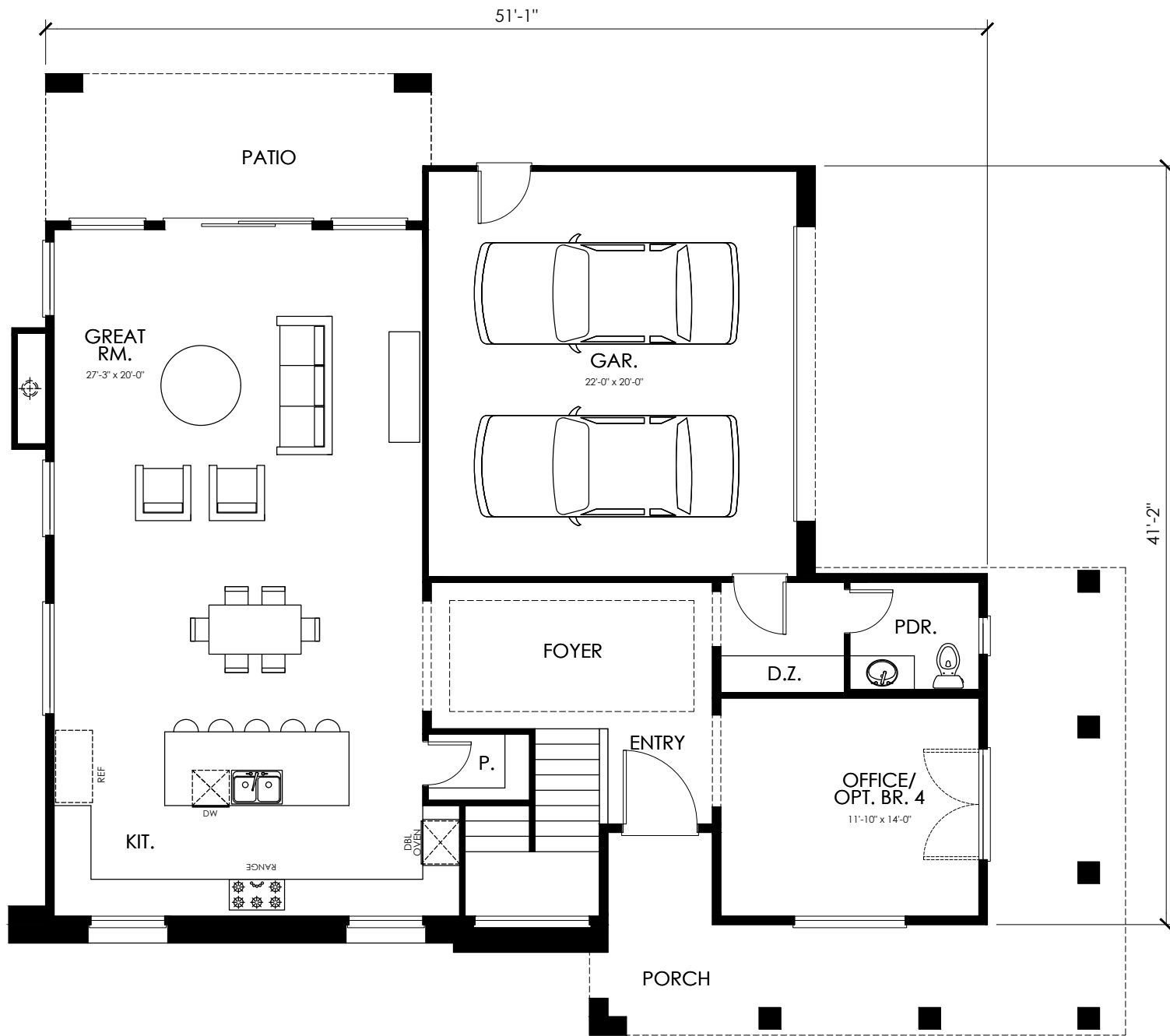


Source: HMH, May 2023

Site Plan

1655 Lincoln Avenue Residential Subdivision Project
Initial Study

Figure
4

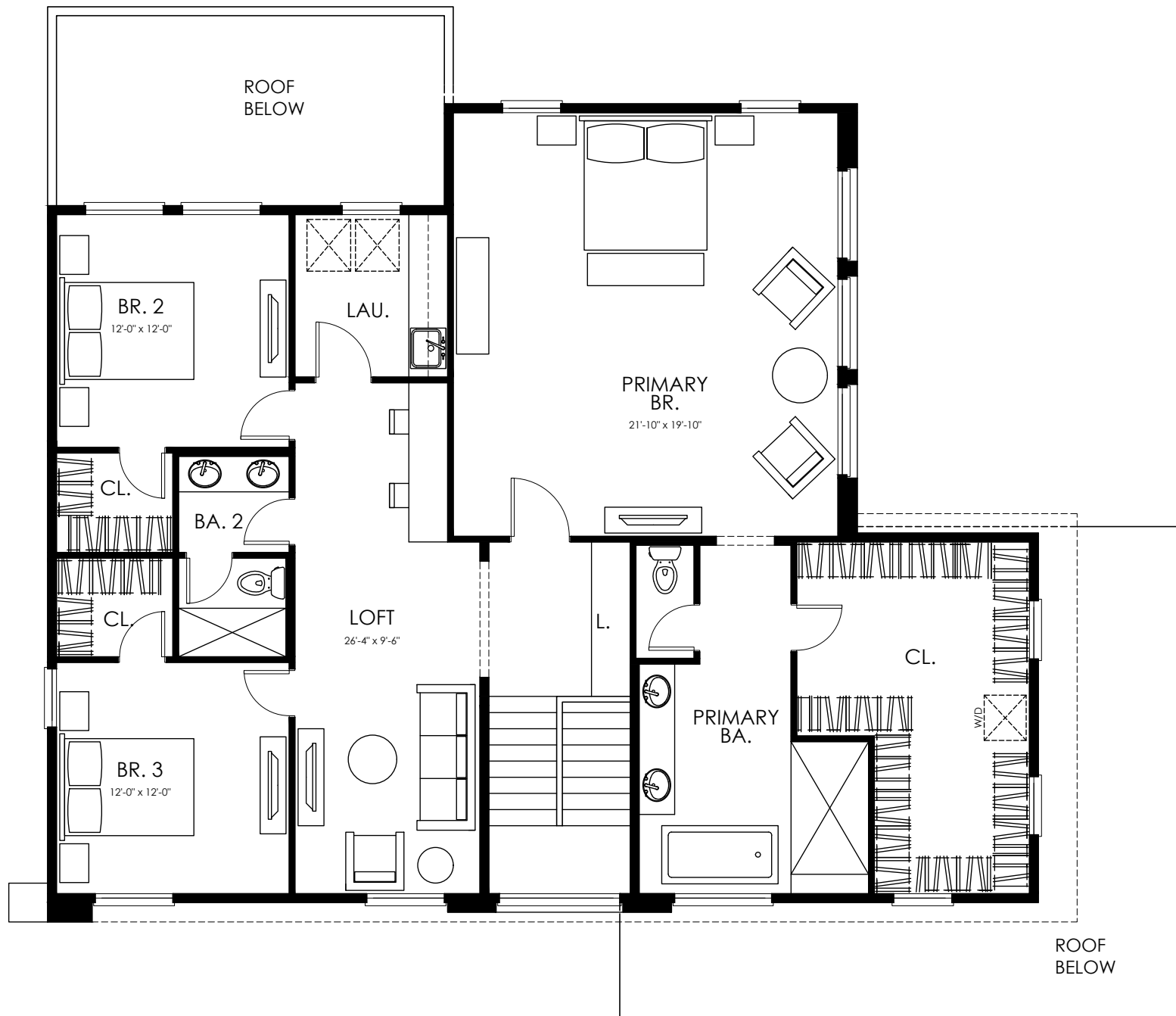


Source: RFT Design, July 2022

Floor Plan - Unit Type 1 - First Floor

1655 Lincoln Avenue Residential Subdivision Project
Initial Study

Figure
5a

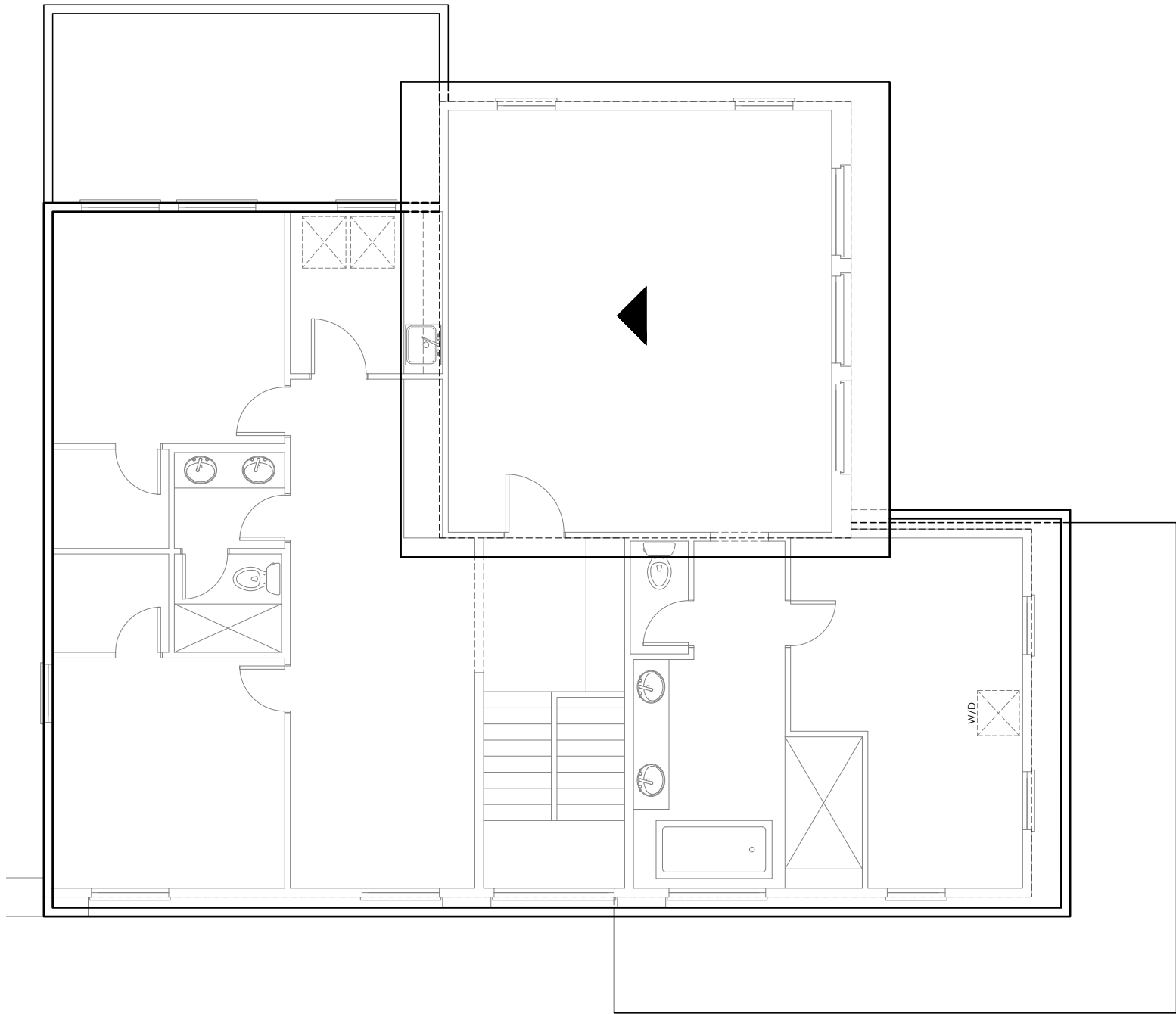


Source: RFT Design, July 2022

Floor Plan - Unit Type 1 - Second Floor

1655 Lincoln Avenue Residential Subdivision Project
Initial Study

Figure
5b

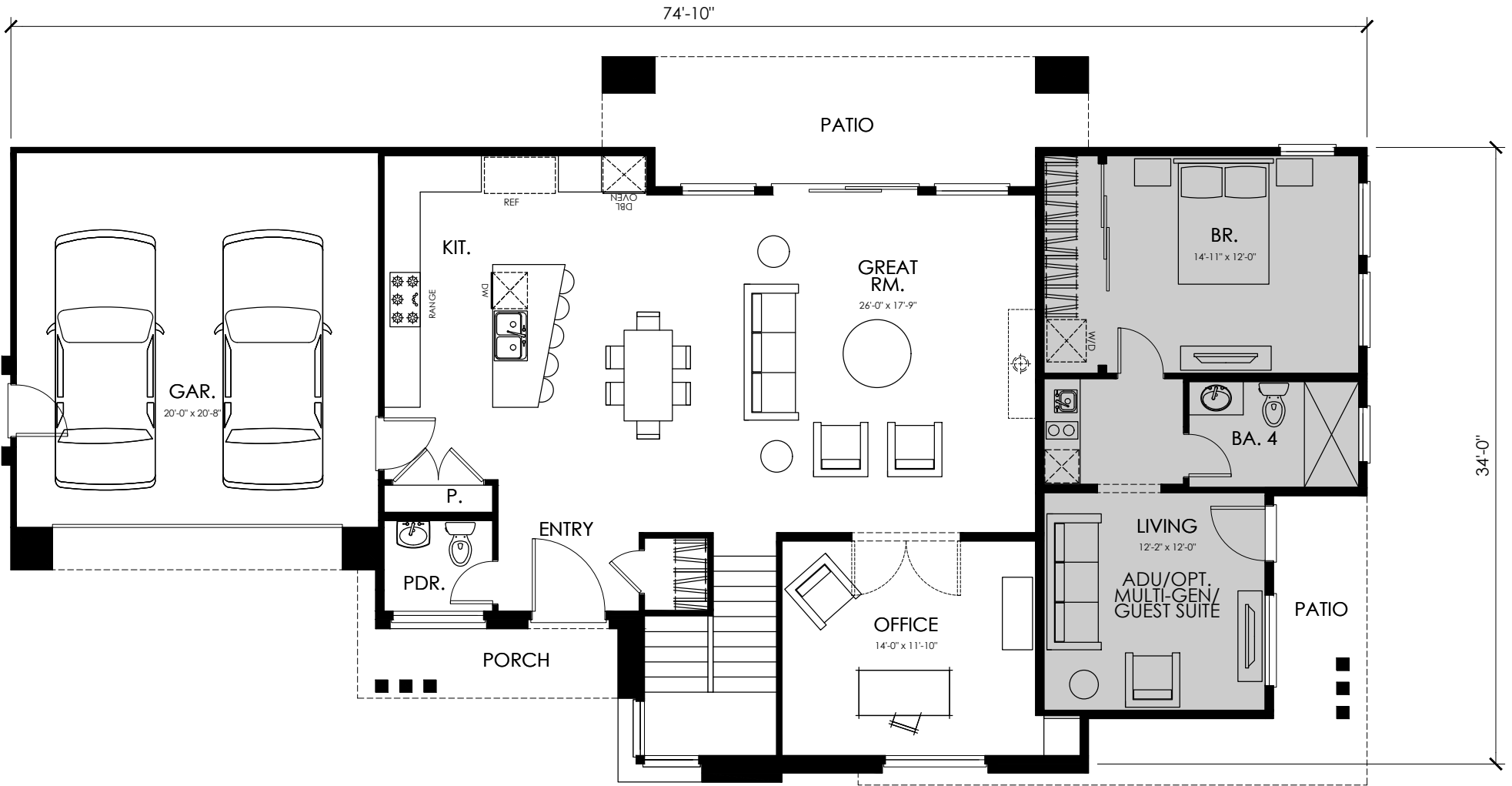


Source: RFT Design, July 2022

Floor Plan - Unit Type 1 - Roof

1655 Lincoln Avenue Residential Subdivision Project
Initial Study

Figure
5c

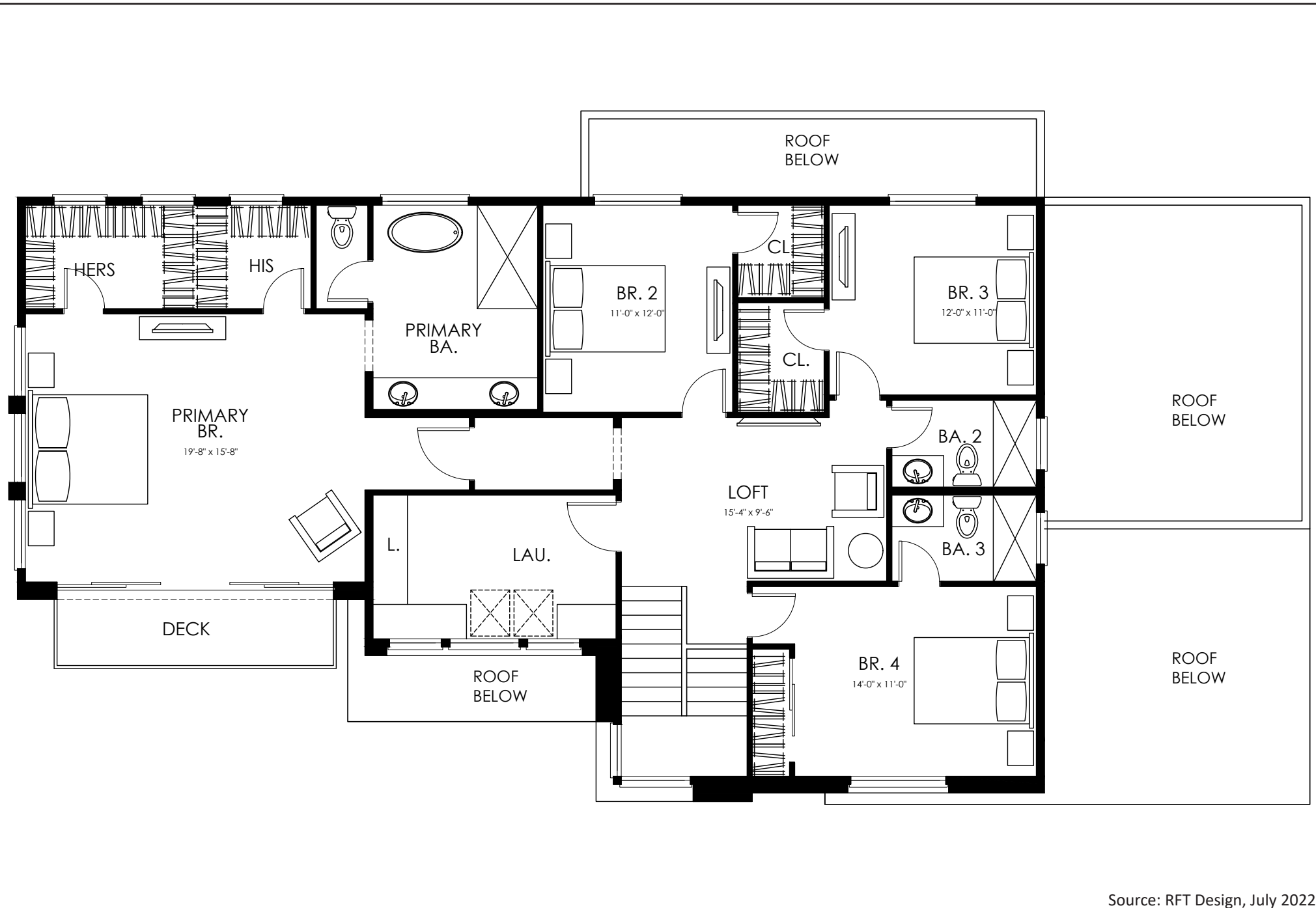


Source: RFT Design, July 2022

Floor Plan - Unit Type 2 - First Floor

1655 Lincoln Avenue Residential Subdivision Project
Initial Study

Figure
5d



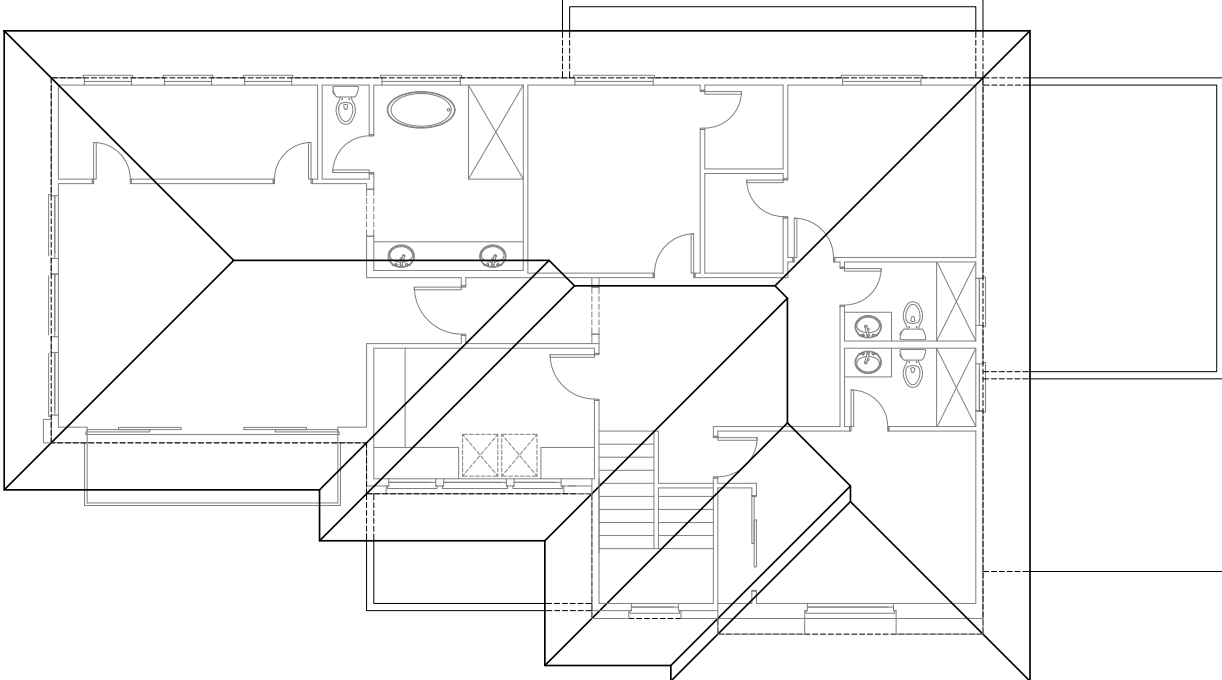
Source: RFT Design, July 2022

Floor Plan - Unit Type 2 - Second Floor

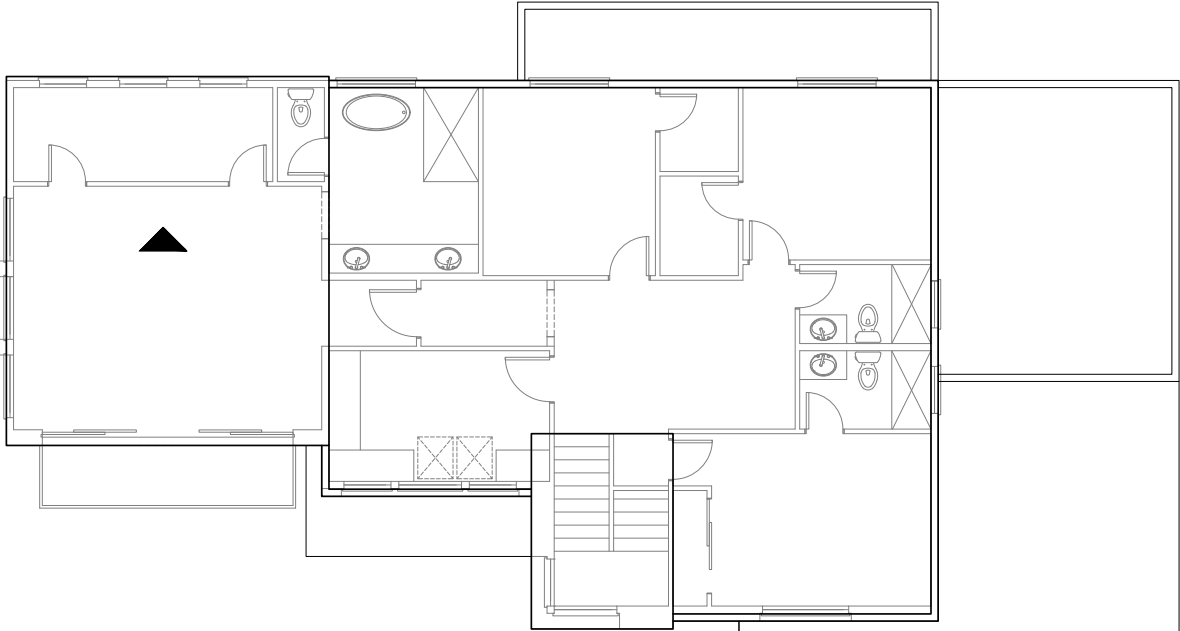
1655 Lincoln Avenue Residential Subdivision Project
Initial Study

Figure
5e

ROOF PLAN 'B'
LOT 3

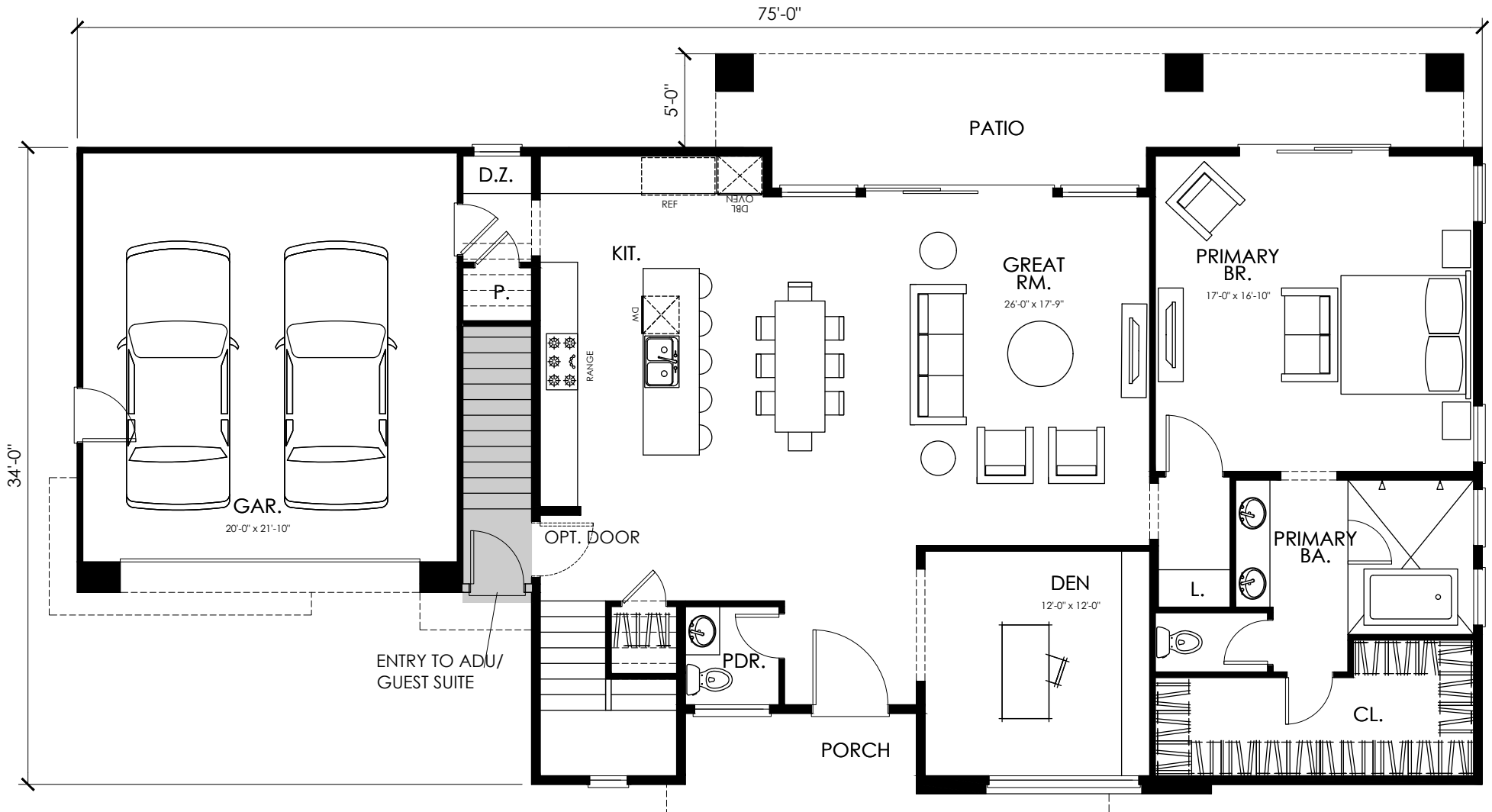


ROOF PLAN 'A'
LOT 5



Source: RFT Design, July 2022

Floor Plan - Unit Type 2 - Roof



Source: RFT Design, July 2022

Floor Plan - Unit Type 3 - First Floor

1655 Lincoln Avenue Residential Subdivision Project
Initial Study

Figure
5g



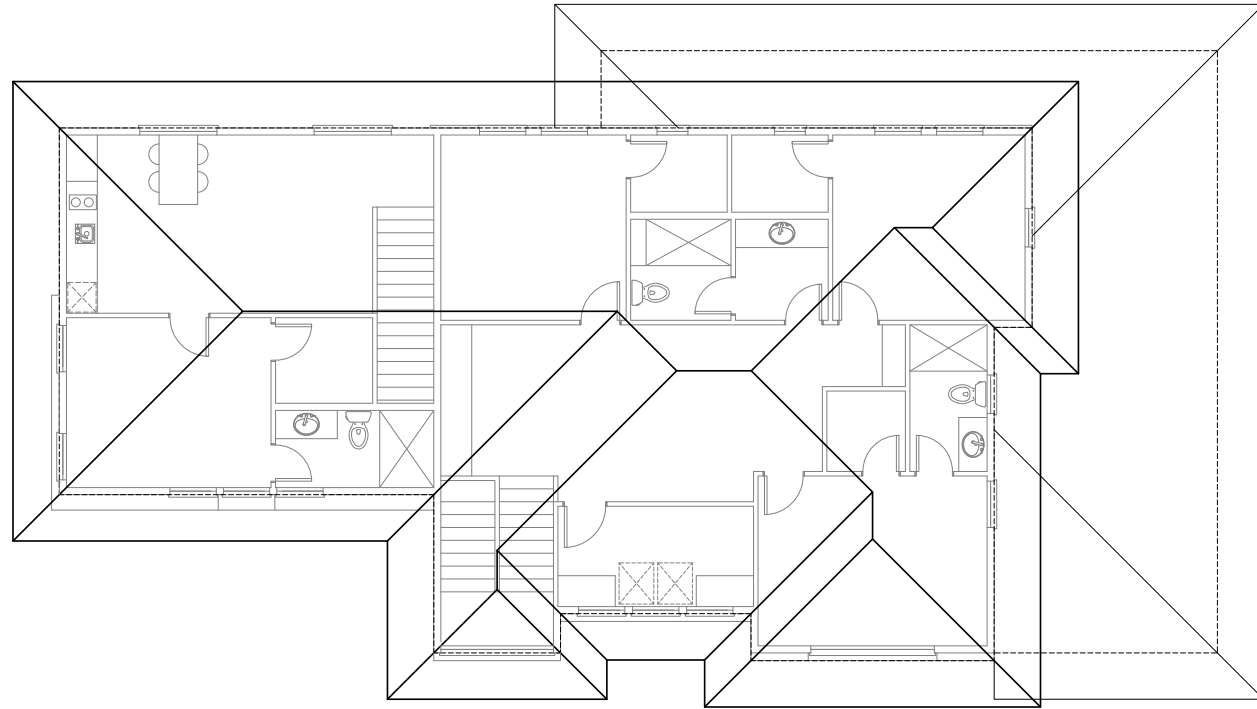
Source: RFT Design, July 2022

Floor Plan - Unit Type 3 - Second Floor

1655 Lincoln Avenue Residential Subdivision Project
Initial Study

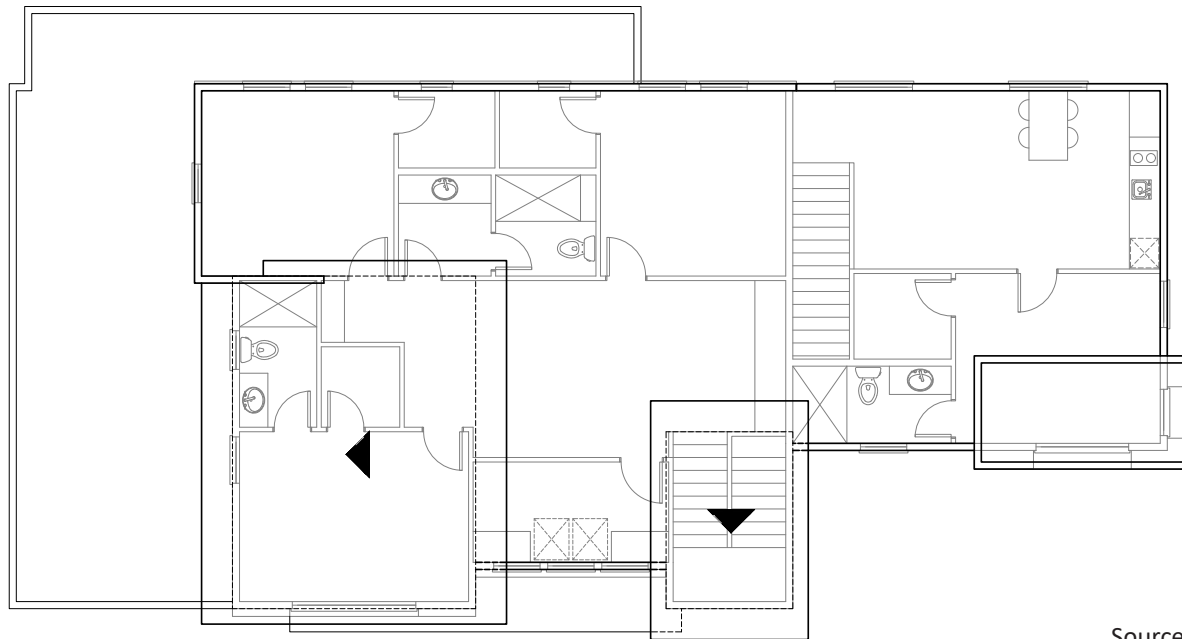
Figure
5h

ROOF PLAN 'B'
LOT 2



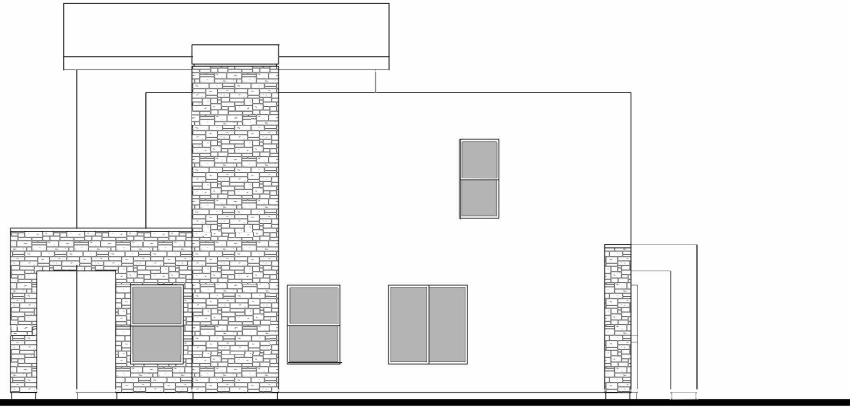
ROOF PLAN 'A'
LOT 4

PLAN 3
3424 S.F.

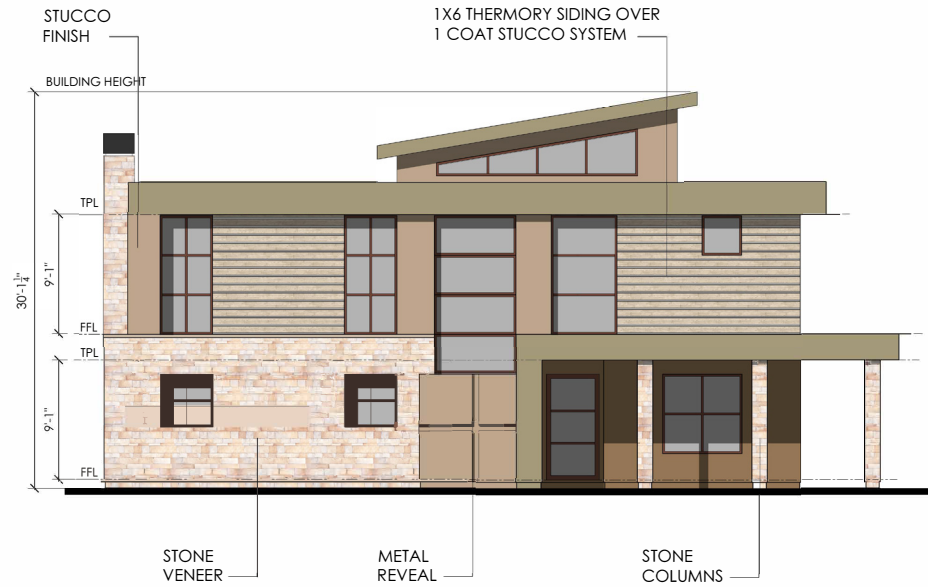


Source: RFT Design, July 2022

Floor Plan - Unit Type 3 - Roof



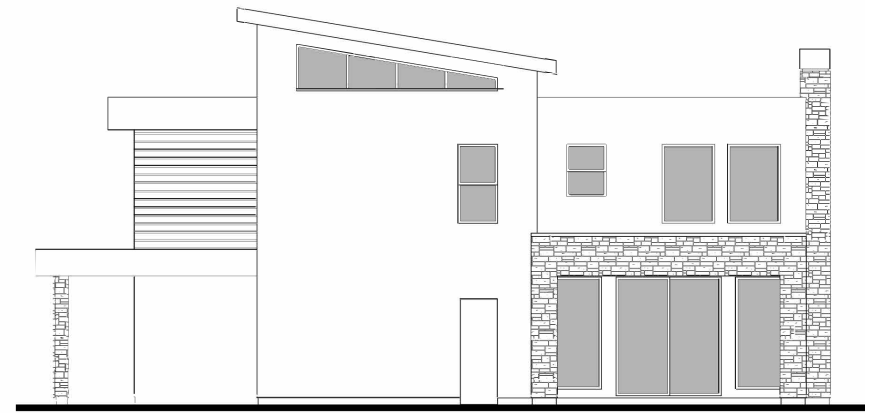
LEFT (SOUTH) ELEVATION



FRONT (EAST) {LINCOLN AVE} ELEVATION



RIGHT (NORTH) ELEVATION



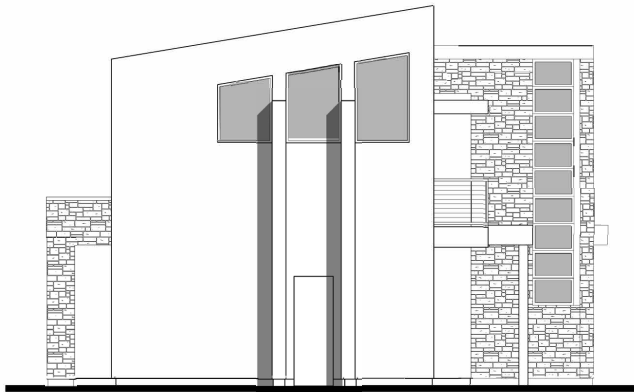
REAR (WEST) ELEVATION

Source: RFT Design, July 2022

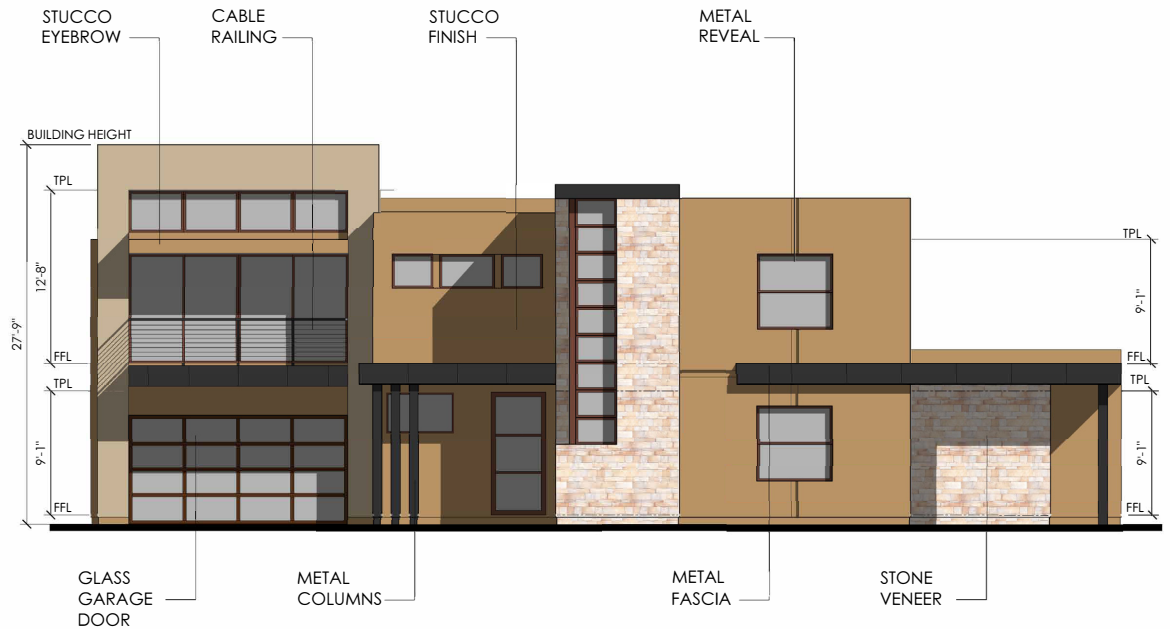
Elevations - Unit Type 1 - Lot 1

1655 Lincoln Avenue Residential Subdivision Project
Initial Study

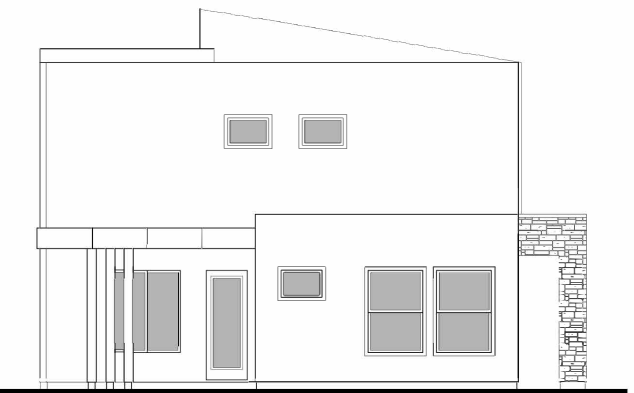
Figure
6a



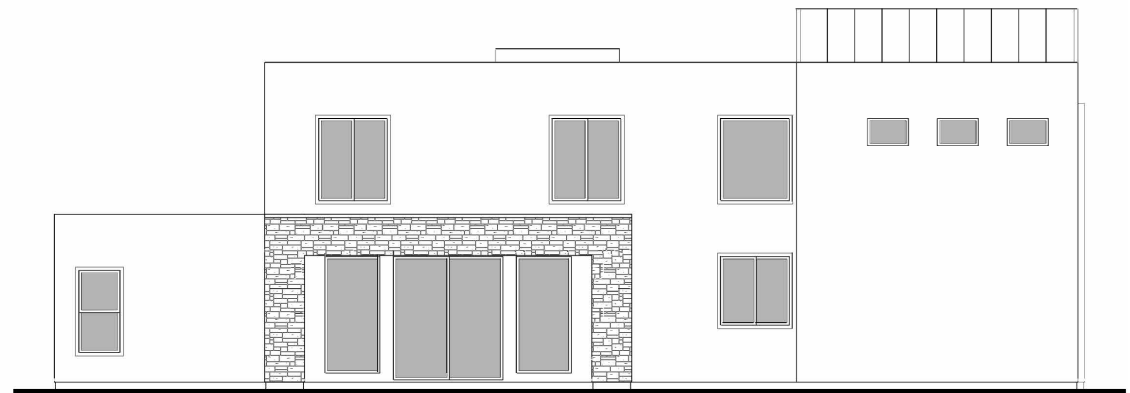
LEFT (EAST) ELEVATION



FRONT (NORTH) ELEVATION



RIGHT (WEST) ELEVATION



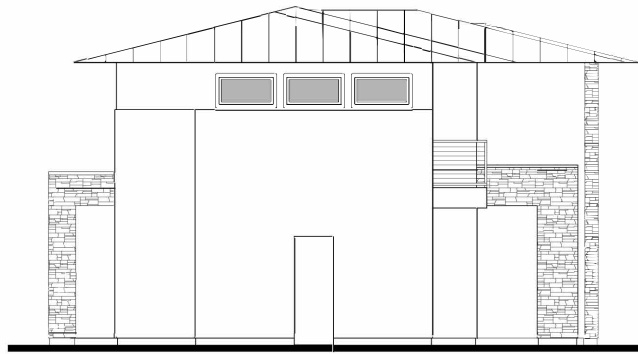
REAR (SOUTH) ELEVATION

Source: RFT Design, July 2022

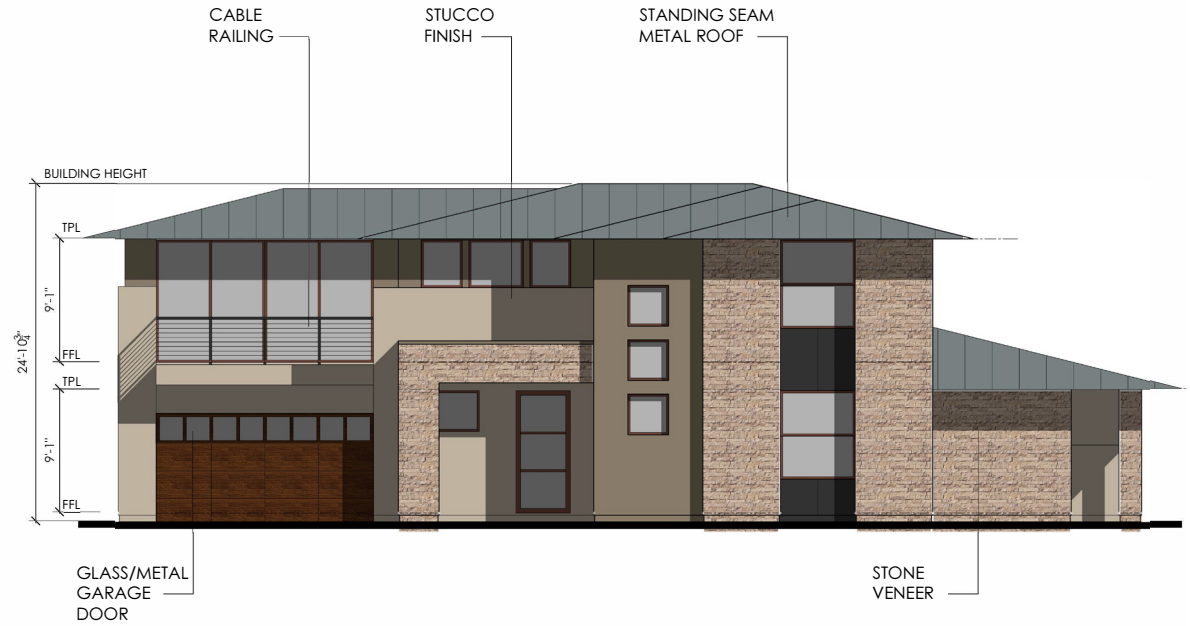
Elevations - Unit Type 2 - Lot 3

1655 Lincoln Avenue Residential Subdivision Project
Initial Study

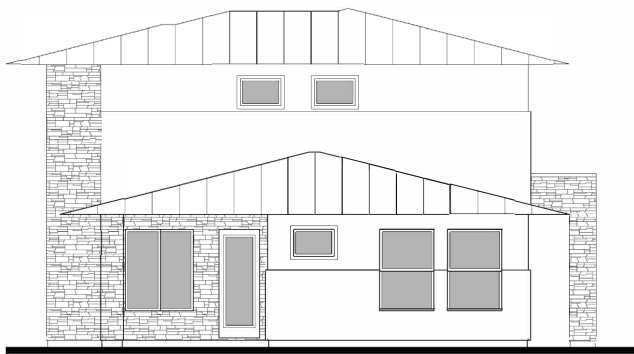
Figure
6b



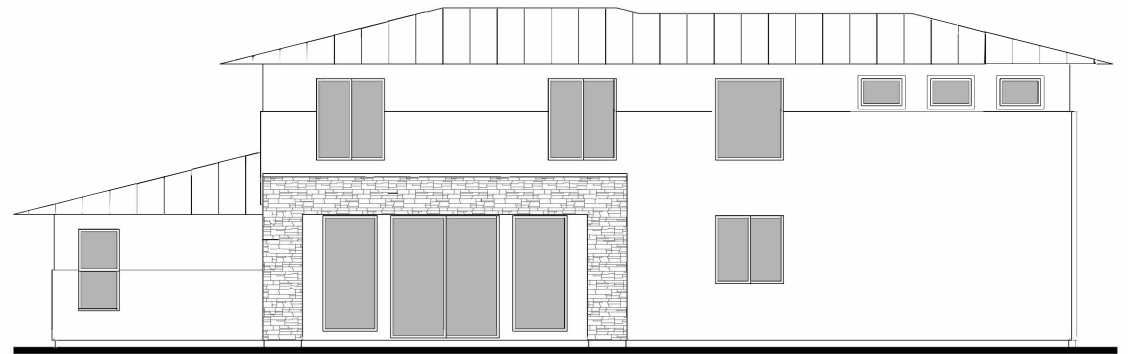
LEFT (EAST) ELEVATION



FRONT (NORTH) ELEVATION



RIGHT (WEST) ELEVATION



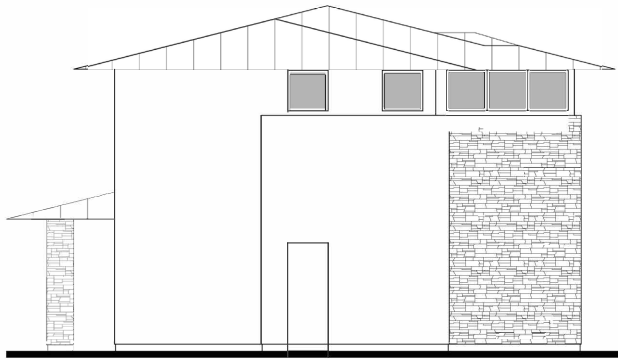
REAR (SOUTH) ELEVATION

Source: RFT Design, July 2022

Elevations - Unit Type 2 - Lot 5

1655 Lincoln Avenue Residential Subdivision Project
Initial Study

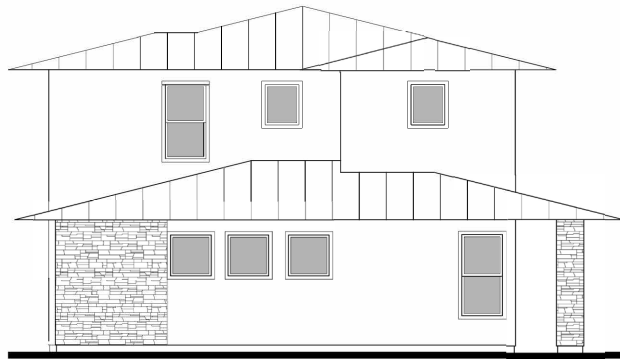
Figure
6c



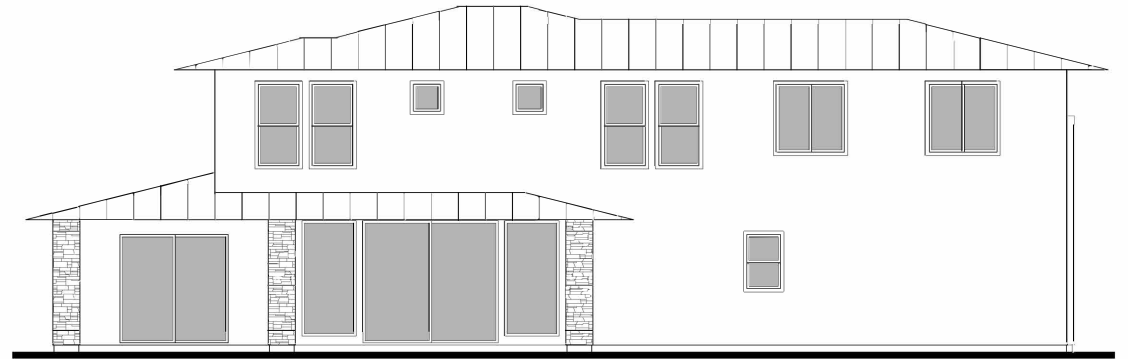
LEFT (EAST) ELEVATION



FRONT (NORTH) ELEVATION



RIGHT (WEST) ELEVATION



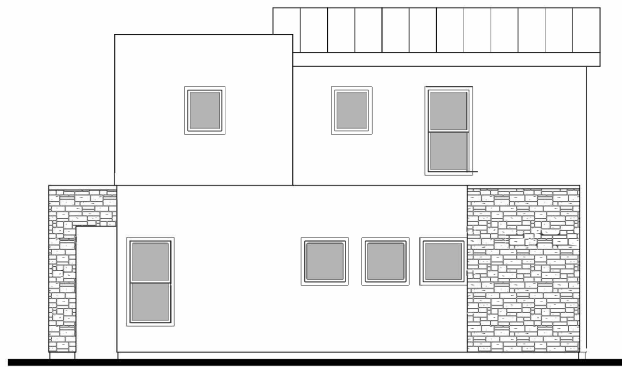
REAR (SOUTH) ELEVATION

Source: RFT Design, July 2022

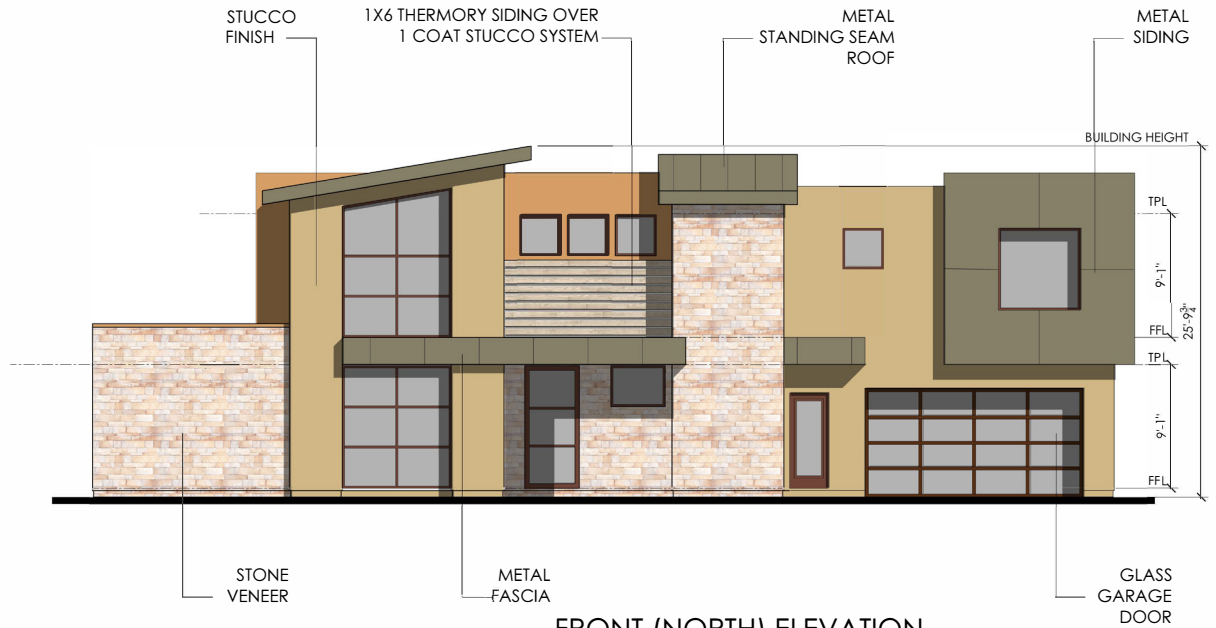
Elevations - Unit Type 3 - Lot 2

1655 Lincoln Avenue Residential Subdivision Project
Initial Study

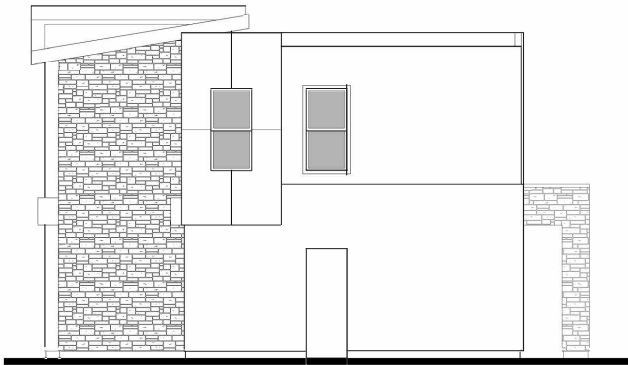
Figure
6d



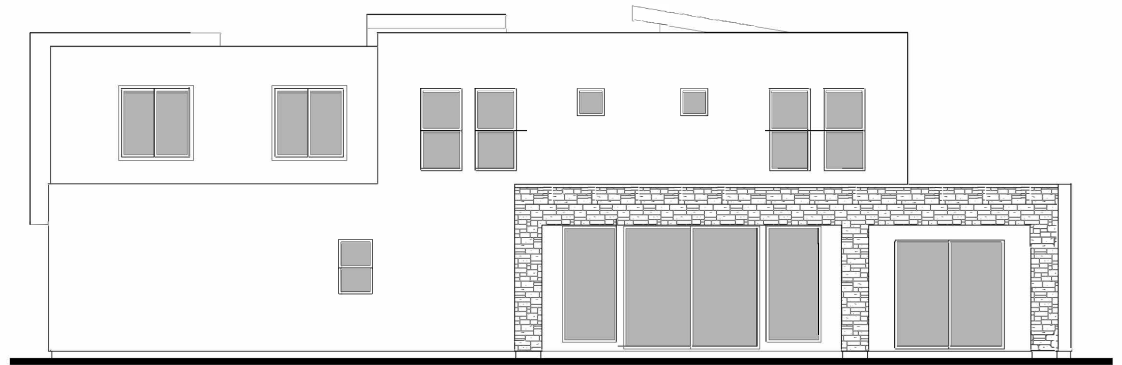
LEFT (EAST) ELEVATION



FRONT (NORTH) ELEVATION



RIGHT (WEST) ELEVATION



REAR (SOUTH) ELEVATION

Source: RFT Design, July 2022

Elevations - Unit Type 3 - Lot 4

1655 Lincoln Avenue Residential Subdivision Project
Initial Study

Figure
6e

- BIOTREATMENT SOIL REQUIREMENTS**
- BIOTREATMENT SOIL MIX SHALL MEET THE REQUIREMENTS AS OUTLINED IN APPENDIX C OF THE C3 STORM WATER HANDBOOK AND SHALL BE A MIXTURE OF FINE SAND AND COMPOST MEASURED ON A VOLUME BASIS OF 60-70% SAND AND 30-40% COMPOST. CONTRACTOR TO REFER TO APPENDIX C FOR SAND AND COMPOST MATERIAL SPECIFICATIONS. CONTRACTOR MAY OBTAIN A COPY OF THE C3 HANDBOOK AT: [HTTPS://CLEANWATER.SCO.GOV/SITES/GFILES/EX0CP8461FILES/SCVURPP_C.PDF](https://cleanwater.sco.gov/sites/gfiles/EX0CP8461FILES/SCVURPP_C.PDF)
 - PRIOR TO ORDERING THE BIOTREATMENT SOIL MIX OR DELIVERY TO THE PROJECT SITE, CONTRACTOR SHALL PROVIDE A BIOTREATMENT SOIL MIX SPECIFICATION CHECKLIST, COMPLETED BY THE SOIL MIX SUPPLIER AND CERTIFIED TESTING LAB.

STANDARD STORMWATER CONTROL NOTES:

- STANDING WATER SHALL NOT REMAIN IN THE TREATMENT MEASURES FOR MORE THAN FIVE DAYS. TO PREVENT MOSQUITO GENERATION, SHOULD ANY MOSQUITO ISSUES ARISE, CONTACT THE SANTA CLARA VALLEY VECTOR CONTROL DISTRICT (DISTRICT). MOSQUITO LARVICIDES SHALL BE APPLIED ONLY WHEN ABSOLUTELY NECESSARY, AS INDICATED BY THE DISTRICT, AND THEN ONLY BY A LICENSED PROFESSIONAL OR CONTRACTOR. CONTACT INFORMATION FOR THE DISTRICT IS PROVIDED BELOW.
- DO NOT USE PESTICIDES OR OTHER CHEMICAL APPLICATIONS TO TREAT DISEASED PLANTS, CONTROL WEEDS OR REMOVE UNWANTED GROWTH. EMPLOY NON-CHEMICAL CONTROLS (BIOLOGICAL, PHYSICAL AND CULTURAL CONTROLS) TO TREAT A PEST PROBLEM. PRUNE PLANTS PROPERLY AND AT THE APPROPRIATE TIME OF YEAR. PROVIDE ADEQUATE IRRIGATION FOR LANDSCAPE PLANTS. DO NOT OVER WATER.

- BIORETENTION & FLOW-THROUGH PLANTER NOTES:**
- SEE GRADING PLAN FOR BASIN FOOTPRINT AND DESIGN ELEVATIONS.
 - PLACE 3 INCHES OF COMPOSTED, NON-FLOATABLE MULCH IN AREAS BETWEEN STORMWATER PLANTINGS.
 - SEE LANDSCAPE PLAN FOR MULCH, PLANT MATERIALS AND IRRIGATION REQUIREMENTS.
 - CURB CUTS SHALL BE A MINIMUM 18" WIDE AND SPACED AT MAXIMUM 10' O.C. INTERVALS AND SLOPED TO DIRECT STORMWATER TO DRAIN INTO THE BASIN. CURB CUTS SHALL ALSO NOT BE PLACED IN LINE WITH OVERFLOW CATCH BASIN. SEE GRADING PLAN FOR MORE DETAIL ON LOCATIONS OF CURB CUTS.
 - A MINIMUM 0.2 DROP BETWEEN STORM WATER ENTRY POINT (I.E. CURB OPENING, FLUSH CURB, ETC.) AND ADJACENT LANDSCAPE FINISHED GRADE.
 - DO NOT COMPACT NATIVE SOIL, SUBGRADE AT BOTTOM OF BASIN. LOOSEN SOIL TO 12" DEPTH.

FORM #138 - Stormwater Evaluation Form page 2 of 4

2. AREA DATA

2.a Enter the Project Phase Number (1, 2, 3, etc. or N/A if Not Applicable): N/A

2.b Total area of site: 1.0 acres

2.c Total area of site that will be disturbed: 1.0 acres

COMPARISON OF IMPERVIOUS AND PEROUS AREAS AT PROJECT SITE:

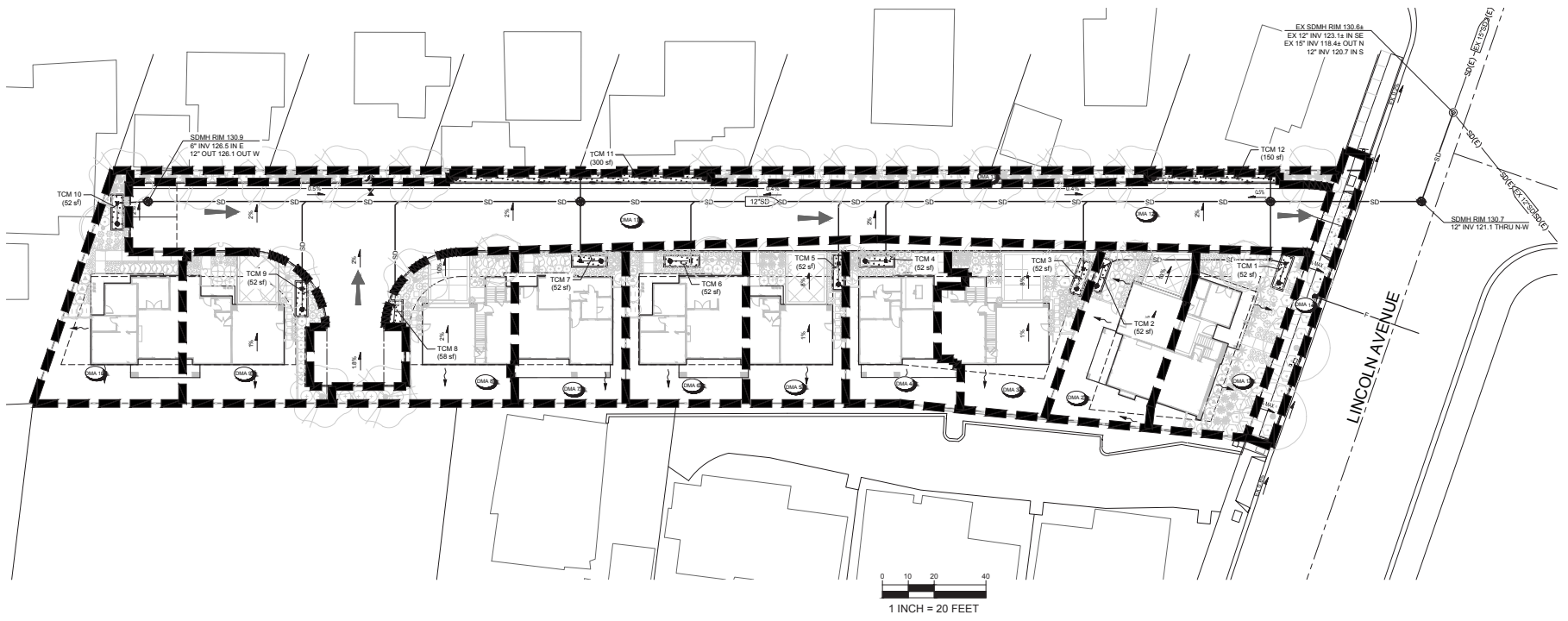
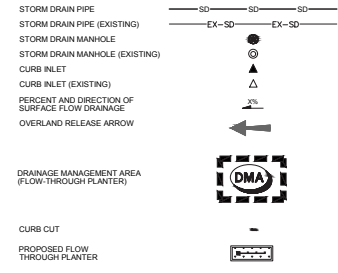
2.d IMPERVIOUS AREAS - IA	Pre-Project Existing IA sq. ft.	Existing IA Retained As-Is sq. ft.	Existing IA Replaced with IA ² sq. ft.	New IA Created ³ sq. ft.	Total Post Project IA sq. ft.
Site Totals	Total IA 5,989	612	4,377	24,613	5,189 (86.3+4.4)
			(4,377 (2.4-4))		(24,613)
Public Street Totals	Total Public Streets IA 1,567	0	530	611	5,111 (86.3+4.4)
			(4,133 (6.10+4.11))		(706)
Total Site and Public Streets IA	(4,422 (1.1+0.8))				(4,111 (6.1+1.1))
	3,356				25,268
Percent Replacement of IA in Redevelopment Projects (6.3+6.1) x 100:				4.6%	100%

2.e PEROUS AREAS - PA	Pre-Project Existing PA sq. ft.	Total Post Project PA sq. ft.
Total PA	39,671	14,949

2.f Total Area (IA + PA) $(4,422 + 39,671) = 44,093$

FOOTNOTES

- "Retained" in box 2.d.2 means to leave existing IA in place. An IA that goes through maintenance (e.g., pavement resurfacing/surry seal/grind), but no change in grade is considered "retained."
- The "replaced" and "new" IA in boxes 2.d.3 and 2.d.4 are based on the total area of the site and not specific locations on site. For example, impervious parking created over a pervious area is not "new" IA. If an equal amount of pervious area replaces IA somewhere else on the site. Constructed IA on a site that does not exceed the Total Pre-Project IA in box 2.d.1 will be considered "replaced" IA. A site will have "new" IA only if the Total Post-Project IA in box 2.d.5 exceeds the Total Pre-Project IA (2.d.6 + 2.d.1 + 2.d.4).
- These areas are locations of the public street that are being dedicated (sidewalk or street easement) to the City of San José.
- Include bioretention areas, infiltration areas, green roofs, and pervious pavement in PA calculations.



Source: HMH, May 2023

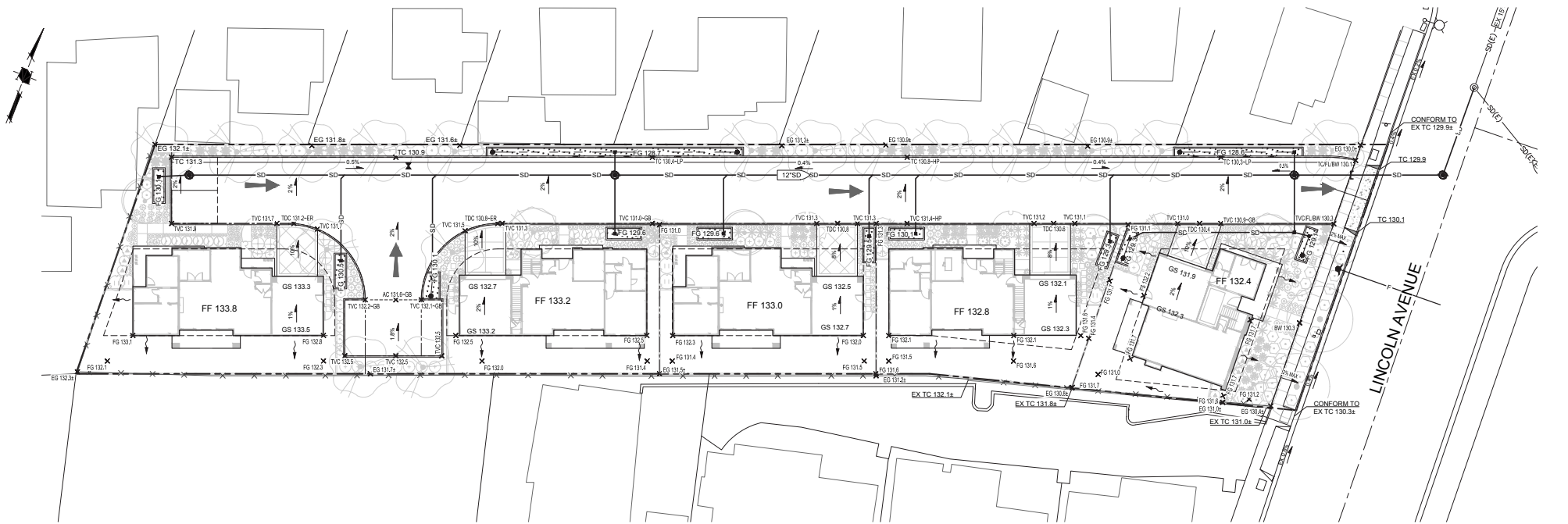
Stormwater Management Plan

1655 Lincoln Avenue Residential Subdivision Project
 Initial Study

Figure
7

LEGEND

PROJECT BOUNDARY	---
STORM DRAIN PIPE (EXISTING)	SD
STORM DRAIN PIPE (EXISTING)	EX-SD
STORM DRAIN MANHOLE	●
STORM DRAIN MANHOLE (EXISTING)	⊙
STORM DRAIN AREA DRAIN	•
CURB INLET (EXISTING)	△
CATCH BASIN	■
CATCH BASIN (EXISTING)	□
FINISH FLOOR ELEVATION	FF
GARAGE SLAB ELEVATION	GS
FINISH GRADE ELEVATION	FG
FLOW LINE	FL
FINISH SURFACE SPOT ELEVATION	x FS
HIGH POINT SPOT ELEVATION	x HP
LOW POINT SPOT ELEVATION	x LP
TOP OF CURB ELEVATION	TC
PERCENT AND DIRECTION OF SURFACE FLOW DRAINAGE	x%
OVERLAND RELEASE ARROW	←
CURB CUT	-
PROPOSED FLOW THROUGH PLANTER	→



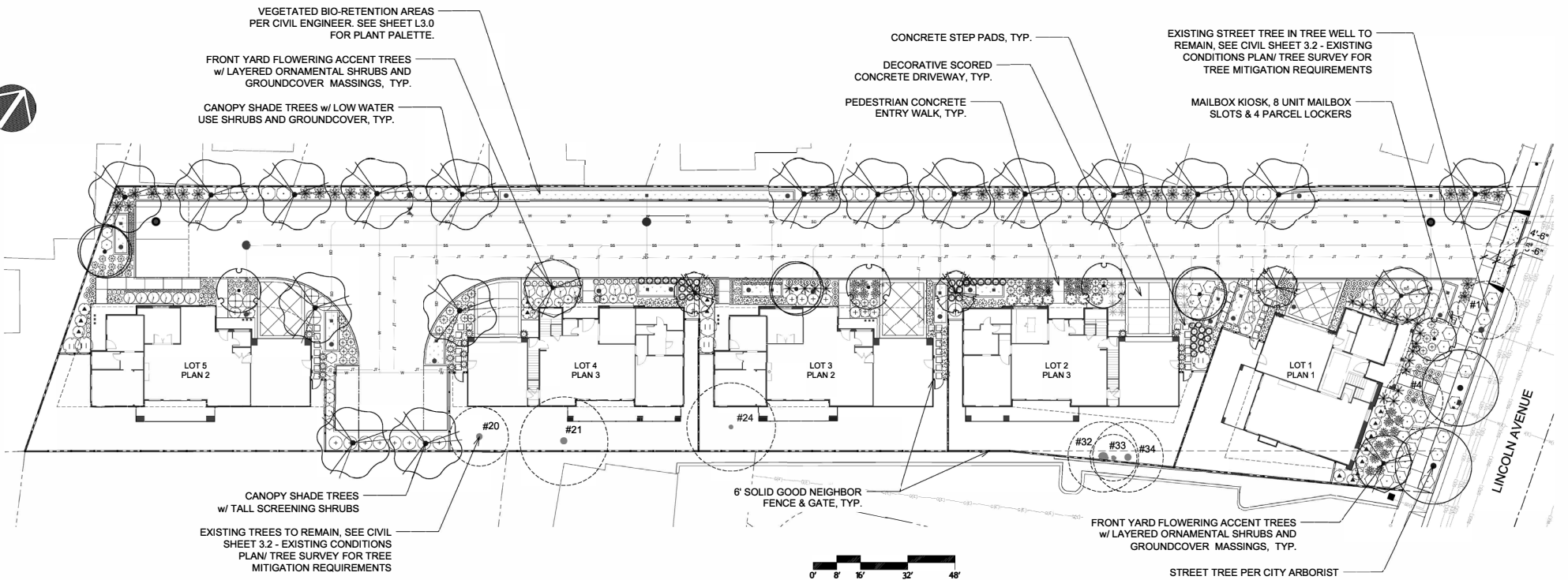
0 10 20 40
1 INCH = 20 FEET

Source: HMM, May 2023

Grading and Drainage Plan

1655 Lincoln Avenue Residential Subdivision Project
Initial Study

Figure
8



PLANTING DESIGN & WATER USE INTENT STATEMENT:

THE PLANTING DESIGN INCORPORATES PRINCIPLES INCLUDED IN THE "BAY FRIENDLY LANDSCAPE GUIDELINES". THE PLANTING DESIGN UTILIZES PRIMARILY AESTHETICALLY PLEASING WATER CONSERVING & DROUGHT TOLERANT & NATIVE PLANT SPECIES WITH SELECT LOW AND MEDIUM WATER-USE ORNAMENTAL PLANTS THAT ARE ADAPTED TO THE LOCAL CLIMATIC CONDITIONS. THE PLANTS HAVE BEEN SELECTED UTILIZING THE STATE OF CALIFORNIA'S MODEL WATER EFFICIENT LANDSCAPE ORDINANCE PLANT LIST, WUCOLS IV. NO PLANTS ARE USED THAT ARE CONSIDERED INVASIVE IN THE THE REGION AS LISTED BY THE CAL-IPC. PLANTS ARE GROUPED BY HYDROZONE, EXPOSURE & LOCAL CLIMATIC CONDITIONS.

WATER USE & IRRIGATION SYSTEMS WILL CONFORM TO CURRENT STATE AND LOCAL MODEL WATER EFFICIENT LANDSCAPE ORDINANCES. COMPLETE IRRIGATION PLANS WILL BE PROVIDED DURING THE CONSTRUCTION DOCUMENT PHASE.

DECIDUOUS ACCENT TREES WILL BE UTILIZED IN THE SMALLER LANDSCAPE AREAS AROUND THE HOMES TO PROVIDE SHADE, SEASONAL FLOWERING, AND FALL COLOR CHANGES. SOME TREES WILL BE EVERGREEN TO PROVIDE VISUAL INTEREST DURING THE WINTER MONTHS. TREE LOCATION AND ORIENTATION HAVE BEEN DESIGNED FOR MAXIMUM AESTHETIC EFFECT AND PASSIVE SOLAR BENEFITS.

VEGETATED BIO-RETENTION TREATMENT AREAS WILL BE PLANTED WITH WATER CONSERVING GRASS SPECIES, SHRUBS THAT ARE ADAPTED TO BIO-SWALE CONDITIONS.

LAYERED SHRUB AND GROUND COVER MASSINGS WILL PROVIDE A PLEASING SEPARATION BETWEEN THE PROPOSED HOMES. TALLER SHRUB MASSINGS WILL BE UTILIZED AROUND THE BUILDING PERIMETERS AND IN SOME OF THE LARGE OPEN SPACE AREAS. MIXED VARIETIES OF COLORFUL LOWER FOREGROUND FLOWERING SHRUBS AND GROUND COVERS WILL PROVIDE INTEREST AND ADDED LAYERING EFFECT. TO CONSERVE WATER, NATIVE, DROUGHT TOLERANT PLANTS ARE MAXIMIZED.

SEE CIVIL ENGINEER PLANS FOR ADDITIONAL INFORMATION ON STORMWATER/C-3 TREATMENT MEASURES.

SEE SHEET L3.0 FOR PLANTING PALETTE

NOTE. INCLUDE 3 INCHES OF COMPOSTED, NON-FLOATABLE MULCH IN AREAS BETWEEN STORMWATER TREATMENT PLANTINGS.

Source: Vidovich-Lincoln, June 2023

Landscape Plan

1655 Lincoln Avenue Residential Subdivision Project
Initial Study

Figure
9



Photo #1: Southwest facing view of existing residence from edge of property.
Source: AEI Consultants - August 2021




Photo #2: Northeast facing view of existing residence from existing garage.
Source: AEI Consultants - August 2021



Photo #3: Southwest facing view of existing garage from existing driveway.
Source: AEI Consultants - August 2021




Photo #4: Southeast facing view of vacant rear portion of the property.
Source: AEI Consultants - August 2021

Site Photos

This Page Intentionally Left Blank

Chapter 3. Environmental Evaluation

ENVIRONMENTAL FACTORS POTENTIALLY AFFECTED

The key environmental factors potentially impacted by the project are identified below and discussed within Chapter 3. Environmental Setting and Impacts. Sources used for analysis of environmental effects are cited in the checklist and listed in Chapter 4. References.

- | | | |
|---|--|--|
| <input checked="" type="checkbox"/> Aesthetics | <input checked="" type="checkbox"/> Agricultural Resources | <input checked="" type="checkbox"/> Air Quality |
| <input checked="" type="checkbox"/> Biological Resources | <input checked="" type="checkbox"/> Cultural Resources | <input checked="" type="checkbox"/> Energy |
| <input checked="" type="checkbox"/> Geology/Soils | <input checked="" type="checkbox"/> Greenhouse Gas Emissions | <input checked="" type="checkbox"/> Hazards/Hazardous Materials |
| <input checked="" type="checkbox"/> Hydrology/Water Quality | <input checked="" type="checkbox"/> Land Use/Planning | <input checked="" type="checkbox"/> Mineral Resources |
| <input checked="" type="checkbox"/> Noise | <input checked="" type="checkbox"/> Population/Housing | <input checked="" type="checkbox"/> Public Services |
| <input checked="" type="checkbox"/> Recreation | <input checked="" type="checkbox"/> Transportation | <input checked="" type="checkbox"/> Tribal Cultural Resources |
| <input checked="" type="checkbox"/> Utilities/Service Systems | <input checked="" type="checkbox"/> Wildfire | <input checked="" type="checkbox"/> Mandatory Findings of Significance |

EVALUATION OF ENVIRONMENTAL IMPACTS

A brief explanation is required for all answers except “No Impact” answers. Answers need to be adequately supported by the information sources cited by the lead agency. A “No Impact” answer is adequately supported if the referenced information sources show that the impact simply does not apply to projects like the one involved (e.g., the project falls outside a fault rupture zone). A “No Impact” answer should be explained where it is based on project-specific factors as well as general standards (e.g., the project will not expose sensitive receptors to pollutants, based on project-specific screening analysis).

The explanation of each issue should identify:

- a) The significance criteria or threshold, if any, used to evaluate each question; and
- b) The mitigation measure identified, if any, to reduce the impact to less than significance.

All answers must take into account the whole action involved, including offsite as well as onsite, cumulative as well as project-level, indirect as well as direct, and construction as well as operational impacts. Once the lead agency has determined that a particular physical impact may occur, then the checklist answers must indicate whether the impact is potentially significant, less than significant with mitigation, or less than significant.

- A "potentially significant impact" is appropriate if there is substantial evidence that an effect may be significant. If there are one or more "potentially significant impact" entries when the determination is made, an EIR is required.

- A “less than significant with mitigation incorporated” response applies where the incorporation of mitigation measures has reduced an effect from a potentially significant impact to less than significant impact. The lead agency must describe the mitigation measures and briefly explain how they reduce the effect to a less than significant level.

Important Note to the Reader:

In a December 2015 opinion [California Building Industry Association v. Bay Area Air Quality Management District, 62 Cal. 4th 369 (No. S 213478)], the California Supreme Court confirmed that CEQA, with several specific exceptions, is concerned with the impacts of a project on the environment and not the effects that the existing environment may have on a project. Therefore, the evaluation of the significance of project impacts under CEQA in the following sections focuses on impacts of the project on the environment, including whether a project may exacerbate existing environmental hazards.

The City of San José currently has policies that address existing conditions (e.g., air quality, hazards, noise, etc.) that may affect a proposed project, which are also addressed below. This is consistent with one of the primary objectives of CEQA and this document, which is to provide objective information to decision-makers and the public regarding a project as a whole. The CEQA Guidelines and the courts are clear that a CEQA document (e.g., EIR or Initial Study) can include information of interest even if such information is not an “environmental impact” as defined by CEQA.

Therefore, where applicable, in addition to describing the impacts of the project on the environment, this Initial Study discusses “planning considerations” that relate to City policies pertaining to existing conditions. Such examples include, but are not limited to, locating a project near sources of air emissions that can pose a health risk, in a floodplain, in a geologic hazard zone, in a high noise environment, or on/adjacent to sites involving hazardous substances.

ENVIRONMENTAL SETTING AND IMPACTS

The following section describes the environmental setting and identifies the environmental impacts anticipated from implementation of the proposed project. The criteria provided in the CEQA environmental checklist was used to identify potentially significant environmental impacts associated with the project. Sources used for the environmental analysis are cited in the checklist and listed in Chapter 4 of this Initial Study.

A. AESTHETICS

Regulatory Framework

State

State Scenic Highways Program

The State Scenic Highways Program is managed by the California Department of Transportation (Caltrans) and is designed to protect and enhance the natural scenic beauty of California highways and adjacent corridors through special conservation treatment. The nearest state-designated scenic highway is Highway 9, located approximately 10 miles west the project site.

Senate Bill 743

Senate Bill (SB) 743 was adopted in 2013 and requires lead agencies to use alternatives to level of service (LOS) for evaluating transportation impacts, specifically vehicle miles traveled (VMT). SB 743 also included changes to CEQA that apply to transit-oriented developments, as related to aesthetics and parking impacts. Under SB 743, a project's aesthetic impacts will no longer be considered significant impacts on the environment if:

- The project is a residential, mixed-use residential, or employment center project, and
- The project is located on an infill site within a transit priority area.

SB 743 also states that aesthetic impacts do not include impacts on historical or cultural resources. Further, it clarifies that local governments retain their ability to regulate a project's transportation, aesthetics, and parking impacts outside of the CEQA process.

Local

Outdoor Lighting Policy (City Council Policy 4-3)

The City of San José's Outdoor Lighting Policy (City Council Policy 4-3) and City of San José Interim Lighting Policy Broad Spectrum Lighting for Private Development promote energy efficient outdoor lighting on private development to provide adequate light for nighttime activities while benefiting the continued enjoyment of the night sky and continuing operation of the Lick Observatory by reducing light pollution and sky glow.

City's Scenic Corridors Diagram

The City's General Plan defines scenic vistas in the City of San José as views of and from the Santa Clara Valley, surrounding hillsides, and urban skyline. Scenic urban corridors, such as segments of major highways that provide gateways into the City, can also be defined as scenic resources by the City. The designation of a scenic route applies to routes affording especially aesthetically pleasing views. The project property is not located along any scenic corridors per the City's Scenic Corridors Diagram.

General Plan Policies

Policies in the General Plan have been adopted for the purpose of avoiding or mitigating aesthetic impacts from development projects. The following policies are applicable to the proposed project.

Envision San José 2040 Relevant Aesthetic Policies	
Policy CD-1.1	Require the highest standards of architecture and site design, and apply strong design controls for all development projects, both public and private, for the enhancement and development of community character and for the proper transition between areas with different types of land uses.
Policy CD-1.8	Create an attractive street presence with pedestrian-scaled building and landscape elements that provide an engaging, safe, and diverse walking environment. Encourage compact, urban design, including use of smaller building footprints, to promote pedestrian activity through the City.
Policy CD-1.12	Use building design to reflect both the unique character of a specific site and the context of surrounding development and to support pedestrian movement throughout the building site by providing convenient means of entry from public streets and transit facilities where applicable, and by designing ground level building frontages to create an attractive pedestrian environment along building frontages. Unless it is appropriate to the site and context, franchise-style architecture is strongly discouraged.
Policy CD-1.13	Use design review to encourage creative, high-quality, innovative, and distinctive architecture that helps to create unique, vibrant places that are both desirable urban places to live, work, and play and that lead to competitive advantages over other regions.
Policy CD-1.17	Minimize the footprint and visibility of parking areas. Where parking areas are necessary, provide aesthetically pleasing and visually interesting parking garages with clearly identified pedestrian entrances and walkways. Encourage designs that encapsulate parking facilities behind active building space or screen parked vehicles from view from the public realm. Ensure that garage lighting does not impact adjacent uses, and to the extent feasible, avoid impacts of headlights on adjacent land uses.
Policy CD-1.23	Further the Community Forest Goals and Policies in this Plan by requiring new development to plant and maintain trees at appropriate locations on private property and along public street frontages. Use trees to help soften the appearance of the built environment, help provide transitions between land uses, and shade pedestrian and bicycle areas.
Policy CD-1.26	Apply the Historic Preservation Goals and Policies of this Plan to proposals that modify historic resources or include development near historic resources.
Policy CD-4.9	For development subject to design review, ensure the design of new or remodeled structures is consistent or complementary with the surrounding neighborhood fabric (including but not limited to prevalent building scale, building materials, and orientation of structures to the street).
Policy CD-8.1	Ensure new development is consistent with specific height limits established within the City’s Zoning Ordinance and applied through the zoning designation for properties throughout the City. Land use designations in the Land Use/ Transportation Diagram provide an indication of the typical number of stories.

Existing Setting

The project site is located on a single parcel within an urbanized area of San José. The site is developed with an existing single-family residence and accessory structure. The site is located in a predominantly residential area along Lincoln Avenue. The project site is bordered by the following land uses:

- North: Residential, Dean Avenue
- South: Georgia Kate Place, Residential
- East: Lincoln Avenue, Residential
- West: Residential, Dean Avenue

Photographs of the property are presented in Figure 10 and an aerial of the project area is provided in Figure 3. As shown in the photos, the parcel contains a single-family residence. The site contains some landscaping and onsite trees. In addition, one offsite street tree fronts the property.

Impacts and Mitigation

Thresholds per CEQA Checklist

ENVIRONMENTAL IMPACTS	Potentially Significant Issues	Less Than Significant With Mitigation Incorporated	Less Than Significant Impact	No Impact	Checklist Source(s)
1. AESTHETICS. Except as provided in Public Resources Code Section 21099, would the project:					
a) Have a substantial adverse effect on a scenic vista?			X		1, 2
b) Substantially damage scenic resources, including, but not limited to, trees, rock outcroppings, and historic buildings within a state scenic highway?				X	1, 2
c) In non-urbanized areas, substantially degrade the existing visual character or quality of public views of the site and its surroundings? (Public views are those that are experienced from publicly accessible vantage point). If the project is in an urbanized area, would the project conflict with applicable zoning and other regulations governing scenic quality?			X		1, 2
d) Create a new source of substantial light or glare which would adversely affect day or nighttime views in the area?			X		1, 2

Explanation

- a) **Less Than Significant Impact.** The City’s General Plan states that the City of San José contains many scenic resources that include the broad sweep of the Santa Clara Valley, the hills and mountains that frame the Valley floor, the baylands, and the urban skyline itself, particularly high-rise development downtown. The project site is located in an urbanized location in San José. Views of scenic vistas from the project site and surrounding area, including the Santa Cruz Mountain Range to the west and the Diablo Mountain Range to the east, are largely obstructed by existing development. The proposed project consists of the development of three-story residential units with a maximum height of 30 feet in a relatively flat area. The heights of the proposed structures are comparable to the surrounding development and would not block views of scenic vistas, as none are readily visible from the

area. As a result, development of the proposed project would not obstruct existing views of scenic vistas in the project area. The project would have a less than significant impact on a scenic vista.

- b) **No Impact.** The project site is not located within a state-designated scenic route or City-designated scenic corridor. The nearest state-designated scenic highway is Highway 9, located about 10 miles west of the project site. The project site is not visible from this portion of Highway 9 or any other designated scenic highways and, therefore, would not impact scenic resources within a state-designated scenic highway.
- c) **Less Than Significant Impact.** The project would alter the existing visual character of the site and its immediate surroundings by introducing five new single-family residences onto a site that is currently occupied by one single-family residence and accessory structures. The building elevations are presented in Figure 6A-6E. The maximum building height for the proposed residences is about 30 feet (see Figures 6A – 6E). The project site is bordered by residential uses. The proposed development would be consistent with the character of the surrounding neighborhood. As a result, the proposed project would not substantially degrade the visual quality of the existing neighborhood.

The project would be required to 1) conform to the City’s Design Guidelines, and 2) undergo design review to ensure the building scale and mass are compatible with surrounding development. In addition, the project proposes landscaping to soften the visual effects of development through planting of shrubs and groundcover in outdoor areas and replacement of all trees proposed to be removed as part of the development. By adhering to these requirements, the project would not substantially degrade the existing visual character or quality of the site and its surroundings within this urbanized area. This represents a less than significant impact.

- d) **Less Than Significant Impact.** The existing site current source of light and glare at the project site are generated by streetlights, passing cars, the existing residence, and adjacent residences. The project does not propose any major sources of lighting or glare. Outdoor lighting would be provided for access and security. All outdoor lighting would conform to the City’s Outdoor Lighting policies and would be shielded to direct light downwards to ensure that lighting does not spill over onto nearby residential properties, consistent with City standards. In addition, the project does not propose to introduce materials into the design that would create substantial glare. The project would have a less than significant impact related to lighting and glare.

Conclusion: The project would have a less than significant impact on aesthetics.

B. AGRICULTURAL AND FORESTRY RESOURCES

Regulatory Framework

State

California Land Conservation Act

The Williamson Act, officially designated as the California Land Conservation Act of 1965, enables local governments to enter into contracts with private landowners, for the purpose of restricting specific parcels of land to agricultural or related open space uses. In return, landowners receive lower property tax assessments that are based on farming and open space as opposed to full market value. Regulations and rules regarding implementation of Williamson Act contracts are established by local participating cities and counties, as guided by the Williamson Act.

Land Evaluation and Site Assessment

The California Agricultural Land Evaluation and Site Assessment (LESA) was developed by the California Department of Conservation to provide a standardized point-based approach for the rating of relative importance of agricultural land. The LESA model ensures that an optional methodology is available for lead agencies to determine if a project will result in potentially significant effects on the environment as a result of agricultural land conversion. The LESA model is based on specific measurable features, including project size, soil quality, surrounding agricultural and/or protected resource lands, and water resource availability, which are weighted, rated and combined to provide a numeric score. The score serves as the basis for making a determination of potential significance for a project.

Farmland Mapping and Monitoring Program

The California Department of Conservation prepares and maintains farmland map data for Counties throughout the state, including for Santa Clara County, through the Farmland Mapping and Monitoring Program (FMMP). The FMMP produces statistical data and maps for the purpose of analyzing potential impacts on agricultural resources. The FMMP is designed to regulate the conversion of agricultural land to permanent non-agricultural uses. The FMMP contains a rating system based on soil quality and irrigation status, with the best quality land being designated as “Prime Farmland”. Maps are updated every two years using computer mapping, aerial photography, public review, and field reconnaissance. The FMMP for Santa Clara County has data from 1984 to the present day, including historical land use conversion, PDF maps, and GIS data.

General Plan Policies

Policies in the General Plan have been adopted for the purpose of avoiding or mitigating agricultural impacts from development projects. The following policies are applicable to the proposed project.

Envision San José 2040 Relevant Agricultural Resources Policies	
Policy LU-12.3	Protect and preserve the remaining farmlands within San José’s sphere of influence that are not planned for urbanization in the timeframe of the Envision General Plan through the following means:

Envision San José 2040 Relevant Agricultural Resources Policies	
	<ul style="list-style-type: none"> • Limit residential uses in agricultural areas to those which are incidental to agriculture. • Restrict and discourage subdivision of agricultural lands. Encourage contractual protection for agricultural lands, such as Williamson Act contracts, agricultural conservation easements, and transfers of development rights. • Prohibit land uses within or adjacent to agricultural lands that would compromise the viability of these lands for agricultural uses. • Strictly maintain the Urban Growth Boundary in accordance with other goals and policies in this Plan.
Policy LU-12.4	Preserve agricultural lands and prime soils in non-urban areas in order to retain the aquifer recharge capacity of these lands.

Existing Setting

CEQA requires the evaluation of agricultural and forest/timber resources where they are present. The developed infill project site does not contain any agricultural and forest/timber resources.

In California, agricultural land is given consideration under CEQA. According to Public Resources Code §21060.1, “agricultural land” is identified as prime farmland, farmland of statewide importance, or unique farmland, as defined by the U.S. Department of Agriculture land inventory and monitoring criteria, as modified for California. CEQA also requires consideration of impacts on lands that are under Williamson Act contracts. The project area is identified as “Urban and Built-Up Land” on the 2018 Santa Clara County Important Farmland Map (California Department of Conservation).

The site does not contain any forest land as defined in Public Resources Code section 12220(g), timberland as defined by Public Resources Code section 4526, or property zoned for Timberland Production as defined by Government Code section 51104(g).

Impacts and Mitigation

Thresholds per CEQA Checklist

ENVIRONMENTAL IMPACTS	Potentially Significant Issues	Less Than Significant With Mitigation Incorporated	Less Than Significant Impact	No Impact	Checklist Source(s)
2. AGRICULTURAL AND FORESTRY RESOURCES. In determining whether impacts to agricultural resources are significant environmental effects, lead agencies may refer to the California Agricultural Land Evaluation and Site Assessment Model (1997) prepared by the California Department of Conservation as an optional model to use in assessing impacts on agriculture and farmland. In determining whether impacts to forest resources, including timberland, are significant environmental effects, lead agencies may refer to information compiled by the California Department of Forestry and Fire Protection regarding the state’s inventory of forest land, including the Forest and Range Assessment Project and the Forest Legacy Assessment project; and forest carbon measurement methodology provided in Forest Protocols adopted by the California Air Resources Board. Would the project:					
a) Convert Prime Farmland, Unique Farmland, or Farmland of Statewide Importance (Farmland), as shown on the maps prepared pursuant to the Farmland Mapping and Monitoring Program of the California Resources Agency, to non-agricultural use?				X	4
b) Conflict with existing zoning for agricultural use, or a Williamson Act contract?				X	2

ENVIRONMENTAL IMPACTS	Potentially Significant Issues	Less Than Significant With Mitigation Incorporated	Less Than Significant Impact	No Impact	Checklist Source(s)
c) Conflict with existing zoning for, or cause rezoning of, forest land (as defined in Public Resources Code section 12220(g)), timberland (as defined by Public Resources Code section 4526), or timberland zoned Timberland Production (as defined by Government Code section 51104(g))?				X	2
d) Result in the loss of forest land or conversion of forest land to non-forest use?				X	2
e) Involve other changes in the existing environment which, due to their location or nature, could result in conversion of Farmland, to non-agricultural use or conversion of forest land to non-forest use?				X	2

Explanation

- a) **No Impact.** The project site is a developed infill property and designated as Urban and Built-Up Land on the Important Farmlands Map for Santa Clara County and does not contain any prime farmland, unique farmland, or farmland of statewide importance. The project would not affect agricultural land.
- b) **No Impact.** The project is proposed on a developed infill property, is not zoned for agricultural use, and does not contain lands under Williamson Act contract; therefore, no conflicts with agricultural uses would occur.
- c) **No Impact.** The project would not impact forest resources since the site does not contain any forest land as defined in Public Resources Code section 12220(g), timberland as defined by Public Resources Code section 4526, or property zoned for Timberland Production as defined by Government Code section 51104(g).
- d) **No Impact.** See c) above. No other changes to the environment would occur from the project that would result in the loss of forest land or conversion of forest land to non-forest uses.
- e) **No Impact.** As per the discussion above, the project would not involve changes in the existing environment which, due to their location or nature, could result in conversion of farmland or forest land, since none are present on this infill property.

Conclusion: The project would have no impact on agricultural and forest resources.

C. AIR QUALITY

An air quality assessment was prepared for the project by Illingworth & Rodkin, Inc. (January 2023). This report is contained in Appendix A.

Regulatory Framework

Federal

Federal Clean Air Act and United States Environmental Protection Agency

The Federal Clean Air Act (CAA) authorized the establishment of federal air quality standards and set deadlines for their attainment. The CAA identifies specific emission reduction goals, requires both a demonstration of reasonable further progress and attainment, and incorporates more stringent sanctions for failure to meet interim milestones. The U.S. EPA is the federal agency charged with administering CAA and other air quality-related legislation. The CAA of 1970, as amended, establishes air quality standards for several pollutants.

The United States Environmental Protection Agency (U.S. EPA) administers the National Ambient Air Quality Standards (NAAQS) under the Federal Clean Air Act. The U.S. EPA sets the NAAQS and determines if areas meet those standards. Violations of ambient air quality standards are based on air pollutant monitoring data and judged for each air pollutant. Areas that do not violate ambient air quality standards are considered to have attained the standard. The U.S. EPA has classified the region as a nonattainment area for the 8-hour O₃ standard and the 24-hour PM_{2.5} standard. The Bay Area has met the CO standards for over a decade and is classified as an attainment area by the U.S. EPA. The U.S. EPA has deemed the region as attainment/unclassified for all other air pollutants, which include PM₁₀. At the State level, the Bay Area is considered nonattainment for ozone, PM₁₀ and PM_{2.5}.

State

California Clean Air Act

The Federal Clean Air Act (CAA) allows California to seek a waiver of the federal preemption that prohibits states and local jurisdictions from enacting emission standards and other emission-related requirements for new motor vehicles and engines (CAA section 209(a)). The California Air Resources Board (CARB) serves as the representative of California in filing waiver requests with U.S. EPA. After California files a written request for a waiver, U.S. EPA will publish a notice for a public hearing and submission of comments in the *Federal Register*. After consideration of comments received, the Administrator of U.S. EPA will issue a written determination on California's request, which is also published the *Federal Register*.

Regional and Local

Bay Area Air Quality Management District

The BAAQMD is primarily responsible for assuring that the federal and state ambient air quality standards for criteria pollutants are attained and maintained in the Bay Area. The BAAQMD's May 2017 CEQA Air Quality Guidelines update the 2010 CEQA Air Quality Guidelines, addressing the

California Supreme Court’s 2015 opinion in the *California Building Industry Association vs. Bay Area Air Quality Management District* court case.

In an effort to attain and maintain federal and state ambient air quality standards, the BAAQMD establishes thresholds of significance for construction and operational period emissions for criteria pollutants and their precursors, which are summarized in Table 1 in the impact discussion below.

2017 Bay Area Clean Air Plan

The BAAQMD, along with other regional agencies such as the Association of Bay Area Governments (ABAG) and the Metropolitan Transportation Commission (MTC), develops plans to reduce air pollutant emissions. The most recent clean air plan is the *Bay Area 2017 Clean Air Plan: Spare the Air, Cool the Climate* (2017 CAP), which was adopted by BAAQMD in April 2017. This is an update to the 2010 CAP, and centers on protecting public health and climate. The 2017 CAP identifies a broad range of control measures. These control measures include specific actions to reduce emissions of air and climate pollutants from the full range of emission sources and is based on the following four key priorities:

- Reduce emissions of criteria air pollutants and toxic air contaminants from all key sources.
- Reduce emissions of “super-GHGs” such as methane, black carbon, and fluorinated gases.
- Decrease demand for fossil fuels (gasoline, diesel, and natural gas).
- Decarbonize our energy system.

General Plan Policies

Policies in the General Plan have been adopted for the purpose of avoiding or mitigating air quality impacts from development projects. The following policies are applicable to the proposed project.

Envision San José 2040 Relevant Air Quality Policies	
Policy MS-10.1	Assess projected air emissions from new development in conformance with the BAAQMD CEQA Guidelines and relative to state and federal standards. Identify and implement air emissions reduction measures.
Policy MS-10.2	Consider the cumulative air quality impacts from proposed developments for proposed land use designation changes and new development, consistent with the region’s Clean Air Plan and State law.
Policy MS-11.1	Require completion of air quality modeling for sensitive land uses such as new residential developments that are located near sources of pollution such as freeways and industrial uses. Require new residential development projects and projects categorized as sensitive receptors to incorporate effective mitigation into project designs or be located an adequate distance from sources of toxic air contaminants (TACs) to avoid significant risks to health and safety.
Policy MS-11.2	For projects that emit toxic air contaminants, require project proponents to prepare health risk assessments in accordance with BAAQMD-recommended procedures as part of environmental review and employ effective mitigation to reduce possible health risks to a less than significant level. Alternatively, require new projects (such as, but not limited to, industrial, manufacturing, and processing facilities) that are sources of TACs to be located an adequate distance from residential areas and other sensitive receptors.

Envision San José 2040 Relevant Air Quality Policies	
Policy MS-11.5	Encourage the use of pollution absorbing trees and vegetation in buffer areas between substantial sources of TACs and sensitive land uses.
Policy MS-13.1	Include dust, particulate matter, and construction equipment exhaust control measures as conditions of approval for subdivision maps, site development and planned development permits, grading permits, and demolition permits. At minimum, conditions shall conform to construction mitigation measures recommended in the current BAAQMD CEQA Guidelines for the relevant project size and type.
Policy CD-3.3	Within new development, create and maintain a pedestrian-friendly environment by connecting the internal components with safe, convenient, accessible, and pleasant pedestrian facilities and by requiring pedestrian connections between building entrances, other site features, and adjacent public streets.

Existing Setting

Air Pollutants and Contaminants

Multiple federal and state standards govern air pollution to regulate and mitigate health impacts. At the federal level, there are six criteria pollutants for NAAQS have been established: carbon monoxide (CO), lead (Pb), nitrogen dioxide (NO₂), ozone (O₃), suspended particulate matter (PM: PM_{2.5} and PM₁₀), and sulfur dioxide (SO₂). California sets standards similar to the NAAQS as California Ambient Air Quality Standards (CAAQS). Note that California includes pollutants or contaminants that are specific to certain industries and not associated with this project. These include hydrogen sulfide and vinyl chloride.

Ozone. Ozone is a secondary air pollutant produced in the atmosphere through a complex series of photochemical reactions involving reactive organic gases (ROG) and oxides of nitrogen (NO_x). The main sources of ROG and NO_x, often referred to as ozone precursors, are combustion processes (including combustion in motor vehicle engines) and the evaporation of solvents, paints, and fuels. In the Bay Area, automobiles are the single largest source of ozone precursors. Ozone is referred to as a regional air pollutant because its precursors are transported and diffused by wind concurrently with ozone production through the photochemical reaction process. Ozone causes eye irritation, airway constriction, shortness of breath, and can aggravate existing respiratory diseases such as asthma, bronchitis, and emphysema.

Carbon Monoxide. Carbon monoxide is an odorless, colorless gas usually formed as the result of the incomplete combustion of fuels. The single largest source of CO is motor vehicles. While CO transport is limited, it disperses with distance from the source under normal meteorological conditions. However, under certain extreme meteorological conditions, CO concentrations near congested roadways or intersections may reach unhealthful levels that adversely affect local sensitive receptors (e.g., residents, schoolchildren, the elderly, hospital patients, etc.). Typically, high CO concentrations are associated with roadways or intersections operating at unacceptable levels of service (LOS) or with extremely high traffic volumes. Exposure to high concentrations of CO reduces the oxygen-carrying capacity of the blood and can cause headaches, nausea, dizziness, fatigue, impair central nervous system function, and induce angina (chest pain) in persons with serious heart disease. Very high levels of CO can be fatal.

Nitrogen Dioxide. Nitrogen Dioxide is a reddish-brown gas that is a byproduct of combustion processes. Automobiles and industrial operations are the main sources of NO₂. Aside from its contribution to ozone formation, NO₂ also contribute to other pollution problems, including a high concentration of fine particulate matter, poor visibility, and acid deposition. NO₂ may be visible as a coloring component on high pollution days, especially in conjunction with high ozone levels. NO₂ decreases lung function and may reduce resistance to infection. On January 22, 2010, the U.S. EPA strengthened the health-based NAAQS for NO₂.

Sulfur Dioxide. Sulfur dioxide is a colorless, irritating gas formed primarily from the incomplete combustion of fuels containing sulfur. Industrial facilities also contribute to gaseous SO₂ levels in the region. SO₂ irritates the respiratory tract, can injure lung tissue when combined with fine particulate matter and reduces visibility and the level of sunlight.

Particulate Matter. Particulate matter is the term used for a mixture of solid particles and liquid droplets found in the air. Coarse particles are those that are larger than 2.5 microns but smaller than 10 microns (PM₁₀). PM_{2.5} refers to fine suspended particulate matter with an aerodynamic diameter of 2.5 microns or less that is not readily filtered out by the lungs. Nitrates, sulfates, dust, and combustion particulates are major components of PM₁₀ and PM_{2.5}. These small particles can be directly emitted into the atmosphere as by-products of fuel combustion, through abrasions, such as tire or brake lining wear, or through fugitive dust (wind or mechanical erosion of soil). They can also be formed in the atmosphere through chemical reactions. Particulates may transport carcinogens and other toxic compounds that adhere to the particle surfaces and can enter the human body through the lungs.

Lead. Lead is a metal found naturally in the environment as well as in manufactured products. The major sources of lead emissions have historically been mobile and industrial. As a result of the phase-out of leaded gasoline, metal processing is currently the primary source of lead emissions. The highest levels of lead in the air are generally found near lead smelters. Other stationary sources are waste incinerators, utilities, and lead-acid battery manufacturers. Over 20 years ago, mobile sources were the main contributor to ambient lead concentrations in the air. In the early 1970s, the U.S. EPA established national regulations to gradually reduce the lead content in gasoline. In 1975, unleaded gasoline was introduced for motor vehicles equipped with catalytic converters. The EPA banned the use of leaded gasoline in highway vehicles in December 1995. As a result of the EPA's regulatory efforts to remove lead from gasoline, emissions of lead from the transportation sector and lead levels in the air decreased dramatically.

Air Pollutants of Concern in the Bay Area

High ozone levels are caused by the cumulative emissions of ROG and NO_x. These precursor pollutants react under certain meteorological conditions to form high ozone levels. Controlling the emissions of these precursor pollutants is the focus of the Bay Area's attempts to reduce ozone levels. The highest ozone levels in the Bay Area occur in the eastern and southern inland valleys that are downwind of air pollutant sources. High ozone levels aggravate respiratory and cardiovascular diseases, reduce lung function, and increase coughing and chest discomfort.

Particulate matter is another problematic air pollutant of the Bay Area. Particulate matter is assessed and measured in terms of respirable particulate matter (PM₁₀) and fine particulate matter (PM_{2.5}). Elevated concentrations of PM₁₀ and PM_{2.5} are the result of both region-wide (or cumulative) emissions and localized emissions. High particulate matter levels aggravate respiratory and cardiovascular

diseases, reduce lung function, increase mortality (e.g., lung cancer), and result in reduced lung function growth in children.

Toxic Air Contaminants

In addition to the criteria pollutants discussed above, Toxic Air Contaminants (TACs) are another group of pollutants of concern. TACs are injurious in small quantities and are regulated by the EPA and CARB. Some examples of TACs include benzene, butadiene, formaldehyde, and hydrogen sulfide. The identification, regulation, and monitoring of TACs is relatively recent compared to that for criteria pollutants.

High volume freeways, stationary diesel engines, and facilities attracting heavy and constant diesel vehicle traffic (distribution centers, truck stops) were identified as posing the highest risk to adjacent receptors. Other facilities associated with increased risk include warehouse distribution centers, large retail or industrial facilities, high-volume transit centers, or schools with a high volume of bus traffic. Community health risk assessments typically look at all substantial sources of TACs located within 1,000 feet of project sites and at new TAC sources that the project would introduce. These sources include railroads, highways, busy surface streets, and stationary sources identified by BAAQMD.

Diesel exhaust is the predominant TAC in urban air and is estimated to represent about three-quarters of the cancer risk from TACs (based on the Bay Area average). According to the CARB, diesel exhaust is a complex mixture of gases, vapors, and fine particles. This complexity makes the evaluation of health effects of diesel exhaust a complex scientific issue. Some of the chemicals in diesel exhaust, such as benzene and formaldehyde, have been previously identified as TACs by the CARB, and are listed as carcinogens either under the state's Proposition 65 or under the Federal Hazardous Air Pollutants programs. Because chronic exposure can result in adverse health effects, TACs are regulated at the regional, state, and federal level.

Air Quality Setting

The project is located in Santa Clara County, which is part of the San Francisco Bay Area Air Basin. The Air Basin includes the counties of San Francisco, Santa Clara, San Mateo, Marin, Napa, Contra Costa, and Alameda, along with the southeast portion of Sonoma County and the southwest portion of Solano County. This project is within the jurisdiction of the BAAQMD. Air quality conditions in the San Francisco Bay Area have improved significantly since the BAAQMD was created in 1955. Ambient concentrations of air pollutants, and the number of days during which the region exceeds air quality standards, have fallen dramatically. Exceedances of air quality standards occur primarily during meteorological conditions conducive to high pollution levels, such as cold, windless winter nights or hot, sunny summer afternoons.

Local Climate and Air Quality

Air quality is a function of both local climate and local sources of air pollution. Air quality is the balance of the natural dispersal capacity of the atmosphere and emissions of air pollutants from human uses of the environment. Climate and topography are major influences on air quality.

Climate and Meteorology. During the summer, mostly clear skies result in warm daytime temperatures and cool nights in the Santa Clara Valley. Winter temperatures are mild, except for very cool but generally frost-less mornings. Further inland, where the moderating effect of the bay is not as strong,

temperature extremes are greater. Wind patterns are influenced by local terrain, with a northwesterly sea breeze typically developing during the daytime. Winds are usually stronger in the spring and summer. Rainfall amounts are modest, ranging from 13 inches in the lowlands to 20 inches in the hills.

Air Pollution Potential. Ozone and fine particle pollution, or PM_{2.5}, are the major regional air pollutants of concern in the San Francisco Bay Area. Ozone is primarily a problem in the summer, and fine particle pollution in the winter. Most of Santa Clara County is well south of the cooler waters of the San Francisco Bay and far from the cooler marine air, which usually reaches across San Mateo County in summer. Ozone frequently forms on hot summer days when the prevailing seasonal northerly winds carry ozone precursors southward across the county, causing health standards to be exceeded. Santa Clara County experiences many exceedances of the PM_{2.5} standard each winter. This is due to the high population density, wood smoke, industrial and freeway traffic, and poor wintertime air circulation caused by extensive hills to the east and west that block wind flows into the region. Recently, wildfires have caused many days per year of unhealthy air during summer and fall due to high particle pollution (e.g., PM_{2.5} and PM₁₀ levels that exceed standards).

Attainment Status Designations. The CARB is required to designate areas of the state as attainment, nonattainment, or unclassified for all state standards. An “attainment” designation for an area signifies that pollutant concentrations did not violate the standard for that pollutant in that area. A “nonattainment” designation indicates that a pollutant concentration violated the standard at least once, excluding those occasions when a violation was caused by an exceptional event, as defined in the criteria. An “unclassified” designation signifies that data does not support either an attainment or nonattainment status. The CCAA divides districts into moderate, serious, and severe air pollution categories, with increasingly stringent control requirements mandated for each category.

Existing Air Pollutant Levels. BAAQMD monitors air pollution at various sites within the Bay Area. The closest air monitoring station (158 Jackson Street) that monitored O₃, CO, NO, NO₂, and PM_{2.5} over the past five years (2017 through 2021) is in the City of San José, approximately 9 miles northwest of the project site. The data shows that the project area has exceeded the state and/or federal O₃, PM₁₀, and PM_{2.5} ambient air quality standards one or more times during the past few years. The most recent time-period available illustrating air quality trends collected by BAAQMD and CARB is presented in Appendix A. Ozone standards (including 1-hr concentration and 8-hr concentration) were exceeded at a range between 1 to 8 days annually between 2017 and 2021. PM_{2.5} concentrations were exceeded at a range between 1 to 12 days annually between in 2017 and 2021. As a note, these levels were influenced by smoke from wildfires.

Sensitive Receptors

The BAAQMD defines sensitive receptors as facilities where sensitive population groups are located, including residences, schools, childcare centers, convalescent homes, and medical facilities. Land uses such as schools and hospitals are considered more sensitive than the general public to poor air quality because of increased susceptibility to respiratory distress within the populations associated with these uses. For cancer risk assessments, children are the most sensitive receptors since they are more susceptible to cancer-causing TACs. Residential locations are assumed to include infants and small children. The closest sensitive receptors to the project site are in the adjacent single-family residences to the north and south of the project site. Additional residents are located west and east of the site. In addition, the project would introduce new sensitive residential receptors in the form of new residents.

Impacts and Mitigation

Thresholds per CEQA Checklist

ENVIRONMENTAL IMPACTS	Potentially Significant Issues	Less Than Significant With Mitigation Incorporated	Less Than Significant Impact	No Impact	Checklist Source(s)
3. AIR QUALITY. Where available, the significance criteria established by the applicable air quality management district or air pollution control district may be relied upon to make the following determinations. Would the project:					
a) Conflict with or obstruct implementation of the applicable air quality plan?			X		2, 5, 6, 7
b) Result in a cumulatively considerable net increase of any criteria pollutant for which the project region is non-attainment under an applicable federal or state ambient air quality standard?			X		2, 5, 7
c) Expose sensitive receptors to substantial pollutant concentrations?		X			2, 5, 7
d) Result in other emissions (such as those leading to odors adversely affecting a substantial number of people)?			X		2, 5, 7

Explanation

- a) **Less Than Significant Impact.** Using the BAAQMD’s methodology, a determination of consistency with the 2017 CAP should demonstrate that a project: 1) supports the primary goals of the air quality plan; 2) includes applicable control measures from the air quality plan, and 3) does not disrupt or impede implementation of air quality plan control measures. The consistency of the project with the applicable control measures is presented in Table 2.

As summarized in the “Project Consistency” column of Table 2, the project would not conflict with the 2017 CAP’s goal to attain air quality standards and would not result in exceedances of BAAQMD 2017 thresholds for criteria air pollutants as described in b) below. Therefore, the project would have a less than significant impact on clean air planning efforts.

Table 2 2017 CAP Applicable Control Measures		
Control Measures	Description	Project Consistency
<i>Transportation Measures</i>		
Bicycle and Pedestrian Access and Facilities	Encourage planning for bicycle and pedestrian facilities in local plans, e.g., general and specific plans, fund bike lanes, routes, paths and bicycle parking facilities.	The project would include long-term bicycle parking in the garages attached to each unit, consistent with City’s Zoning Ordinance standards. Additionally, the project would also reconstruct the frontage on Lincoln Avenue to include a 10-foot detached sidewalk, consisting of a 6-inch curb, 5-foot parkstrip, and 4.5-foot sidewalk, which would improve bicycle and pedestrian circulation in the area. Therefore, the project is consistent with this measure.

Table 2 2017 CAP Applicable Control Measures		
Control Measures	Description	Project Consistency
<i>Energy Control Measures</i>		
Decrease Electricity Demand	Work with local governments to adopt additional energy efficiency policies and programs. Support local government energy efficiency program via best practices, model ordinances, and technical support. Work with partners to develop messaging to decrease electricity demand during peak times.	The project would be required to comply with Building Energy Efficiency Standards (Municipal Code Title 24), which would help reduce energy consumption. The project would also be required to comply with the City's Green Building Policy (Council Policy 8-13), Private Sector Green Building Policy (Council Policy 6-32) and the City's Green Building Ordinance, which would increase building efficiency over standard construction.
<i>Building Control Measures</i>		
Green Buildings	Collaborate with partners such as KyotoUSA to identify energy-related improvements and opportunities for onsite renewable energy systems in school districts; investigate funding strategies to implement upgrades. Identify barriers to effective local implementation of the CALGreen (Title 24) statewide building energy code; develop solutions to improve implementation/enforcement. Work with ABAG's BayREN program to make additional funding available for energy-related projects in the buildings sector. Engage with additional partners to target reducing emissions from specific types of buildings.	The project would be required to comply with CALGreen and the City's Green Building Policy (Council Policy 8-13), Private Sector Green Building Policy (Council Policy 6-32) the City's Green Building Ordinance, and the most recent California Building Code which would increase building efficiency over standard construction. In addition, the project would enroll in SJCE at the Greensource level (60% renewable energy). Therefore, the project is consistent with this control measure.
Urban Heat Island Mitigation	Develop and urge adoption of a model ordinance for "cool parking" that promotes the use of cool surface treatments for new parking facilities.	The project would primarily locate vehicle parking in individual vehicle garages, with only four surface parking spots provided. In addition, the project would provide new landscaping, including planting of shrubs, groundcover, and replacement trees to outdoor areas. These features would minimize impacts from surface parking and reduce the project's heat island effect. The project, therefore, is consistent with this measure.
<i>Water Management Control Measures</i>		
Support Water Conservation	Develop a list of best practices that reduce water consumption and increase on-site water recycling in new and existing buildings;	The project would be required to adhere to State and local polices to conserve water, including, but not limited to, AB 1668: Water Conservation and Drought Planning,

Table 2 2017 CAP Applicable Control Measures		
Control Measures	Description	Project Consistency
	incorporate into local planning guidance.	AB 2731: Landscape Water Use Efficiency, implementation of a stormwater control plan, and adherence to the City's levelled water shortage restrictions on potable water use. Therefore, the project is consistent with this control measure.
<i>Natural and Working Lands Measures</i>		
Urban Tree Planting	Develop or identify an existing model municipal tree planting ordinance and encourage local governments to adopt such an ordinance. Include tree planting recommendations, the Air District's technical guidance, best management practices for local plans, and CEQA review.	Consistent with the City's tree replacement requirements, the project would plant up to 105 trees (assuming 15-gallon size) or pay in-lieu tree replacement fees. The project would include other landscaping features such as planting of various shrubs and groundcover in outdoor areas. Therefore, the project is consistent with this control measure.

- b) **Less Than Significant Impact.** The San Francisco Bay Area is considered a non-attainment area for ground-level ozone and PM_{2.5} under both the Federal Clean Air Act and the California Clean Air Act. The area is also considered non-attainment for PM₁₀ under the California Clean Air Act, but not the federal act. The area has attained both State and federal ambient air quality standards for carbon monoxide.

The City of San José uses the thresholds of significance established by the BAAQMD to assess air quality impacts of proposed development. The BAAQMD CEQA Guidelines include screening levels and thresholds for evaluating air quality impacts in the San Francisco Bay Area Air Basin. As part of an effort to attain and maintain ambient air quality standards for ozone and PM₁₀, the BAAQMD has established thresholds of significance for these air pollutants and their precursors. These thresholds are for ozone precursor pollutants (ROG and NO_x), PM₁₀, and PM_{2.5} and apply to both construction period and operational period impacts. The applicable thresholds are presented below in Table 3.

Table 3 BAAQMD Air Quality Significance Thresholds			
Pollutant	Construction Thresholds	Operational Thresholds	
	Average Daily Emissions (lbs./day)	Average Daily Emissions (lbs./day)	Annual Average Emissions (tons/year)
Criteria Air Pollutants			
ROG, NO _x , PM _{2.5} (exhaust)	54	54	10
PM ₁₀ (exhaust)	82	82	15
CO	Not Applicable	9.0 ppm (8-hour average) or 20.0 ppm (1-hour average)	

Table 3 BAAQMD Air Quality Significance Thresholds			
Pollutant	Construction Thresholds	Operational Thresholds	
	Average Daily Emissions (lbs./day)	Average Daily Emissions (lbs./day)	Annual Average Emissions (tons/year)
Fugitive Dust (PM _{2.5} , PM ₁₀)	Construction Dust Ordinance or other Best Management Practices	Not Applicable	
Health Risks and Hazards for Sources within 1,000 Feet of Project			
Excess Cancer Risk	10 per one million	10 per one million	
Chronic or Acute Hazard Index	1.0	1.0	
Incremental annual average PM _{2.5}	0.3 µg/m ³	0.3 µg/m ³	
Health Risks and Hazards for Sensitive Receptors (Cumulative from All Sources within 1,000-Foot Zone of Influence) and Cumulative Thresholds for New Sources			
Excess Cancer Risk	100 per 1 million		
Chronic Hazard Index	10.0		
Annual Average PM _{2.5}	0.8 µg/m ³		
Greenhouse Gas Emissions (Land Use Projects)			
GHG Annual Emissions	1,100 metric tons or 4.6 metric tons per service population		
Notes: ROG = reactive organic gases, NO _x = nitrogen oxides, PM ₁₀ = coarse particulate matter or particulates with an aerodynamic diameter of 10 micrometers (µm) or less, and PM _{2.5} = fine particulate matter or particulates with an aerodynamic diameter of 2.5µm or less; GHG = greenhouse gas; ppm = parts per million; µg/m ³ = micrograms per cubic meter			

The air quality assessment for the project (Appendix A) used the California Emissions Estimator Model (CalEEMod) Version 2020.4.0 to estimate air pollutant emissions from construction and operation of the project at buildout.¹

Construction Emissions

CalEEMod computes annual emissions for construction based on the project type, size and acreage. The model provides emission estimates for both on-site and off-site construction activities. On-site activities are primarily made up of construction equipment emissions (e.g., from tractors, backhoes, etc.), while offsite activity includes worker, hauling, and vendor traffic. The construction build-out scenario, including equipment list and schedule, were based on information provided by the project applicant. CalEEMod defaults tend to be conservative for a project of this size and type, with site acreage being the most important input to CalEEMod for generating construction default parameters.

The project land use types and size, and anticipated construction schedule were input to CalEEMod, as follows:

¹ CalEEMod quantifies ozone precursors, criteria pollutants, and greenhouse gas emissions from the construction and operation of new land use development and linear projects in California.

- 5 dwelling units entered as “Single Family Housing” on a 1-acre site
- 13,086 square feet entered as “Other Asphalt Surfaces”

The construction schedule assumed that the earliest possible start date would be November 2023. The proposed project would be built out over a period of approximately 5 months, or 123 construction workdays. The earliest year of full operation for the entire project is assumed to be 2024.

Average daily emissions were annualized for each year of construction by dividing the total annual construction emissions by the number of active workdays during that year. Table 4 shows annualized average daily construction emissions of ROG, NO_x, PM₁₀ exhaust, and PM_{2.5} exhaust during construction of the entire project. As indicated in Table 4, predicted annualized project construction emissions for the entire project would not exceed the BAAQMD significance thresholds during any year of construction.

Table 4 Construction Period Emissions				
Year	ROG	NO_x	PM₁₀ Exhaust	PM_{2.5} Exhaust
<i>Construction Emissions Per Year (Tons)</i>				
2023-2024	0.26	0.39	0.02	0.02
<i>Average Daily Construction Emissions Per Year (pounds/day)</i>				
2023-2024 (123 construction workdays)	4.16	6.41	0.31	0.28
<i>BAAQMD Thresholds (pounds per day)</i>	54 lbs./day	54 lbs./day	82 lbs./day	54 lbs./day
Exceed Threshold?	No	No	No	No

Construction activities, particularly during site preparation and grading, would temporarily generate fugitive dust in the form of PM₁₀ and PM_{2.5}. Sources of fugitive dust would include disturbed soils at the construction site and trucks carrying uncovered loads of soil. Unless properly controlled, vehicles leaving the site would deposit mud on local streets, which could be an additional source of airborne dust after it dries.

Although construction period emissions would not exceed the BAAQMD significance thresholds, the BAAQMD CEQA Air Quality Guidelines require implementation of best management practices. During any construction period ground disturbance, the applicant shall ensure that the project contractor implement measures to control dust and exhaust. Implementation of the measures recommended by BAAQMD and listed below as standard permit conditions would reduce the air quality impacts associated with grading and new construction to a less than significant level. Additional measures are identified to reduce construction equipment exhaust emissions. The contractor shall implement the following Standard Permit Condition that are required of all projects:

Standard Permit Conditions

- Water active construction areas at least twice daily or as often as needed to control dust emissions.
- Cover trucks hauling soil, sand, and other loose materials and/or ensure that all trucks hauling such materials maintain at least two feet of freeboard.

- Remove visible mud or dirt track-out onto adjacent public roads using wet power vacuum street sweepers at least once per day. The use of dry power sweeping is prohibited.
- Enclose, cover, water twice daily or apply non-toxic soil binders to exposed stockpiles (dirt, sand, etc.).
- Pave new or improved roadways, driveways, and sidewalks as soon as possible.
- Lay building pads as soon as possible after grading unless seeding or soil binders are used.
- Replant vegetation in disturbed areas as quickly as possible.
- Install sandbags or other erosion control measures to prevent silt runoff to public roadways.
- Minimize idling times either by shutting off equipment when not in use, or reducing the maximum idling time to 5 minutes (as required by the California airborne toxics control measure Title 13, Section 2485 of California Code of Regulations). Provide clear signage for construction workers at all access points.
- Maintain and properly tune construction equipment in accordance with manufacturer's specifications. Check all equipment by a certified mechanic and record a determination of running in proper condition prior to operation.
- Post a publicly visible sign with the telephone number and person to contact at the lead agency regarding dust complaints.

In addition to the BAAQMD-recommended best management practices listed above as standard permit conditions, implementation of the mitigation measure in c) below would include construction equipment exhaust control measures to reduce construction particulate matter impacts. As the project would not result in emissions that exceed the BAAQMD thresholds, it would not contribute substantially to existing or projected violations of air quality standards.

Operational Emissions

The project proposed 5 single-family residences and 4 ADUs, and would not exceed the BAAQMD screening size for operational criteria air pollutants of 56 single-family residences. The project, therefore, would not result in air quality impacts from operations.

- c) **Less Than Significant with Mitigation.** Project impacts related to increased community risk can occur either by introducing a new source of TACs with the potential to adversely affect existing sensitive receptors in the project vicinity or by significantly exacerbating existing cumulative TAC impacts. This project would introduce new sources of TACs during

construction (i.e., on-site construction and truck hauling emissions) and operation (i.e., mobile sources and stationary sources).

Project construction activity would generate dust and equipment exhaust that would affect nearby sensitive receptors. Operation of the project would not include the installation of any emergency generators powered by a diesel engine but would generate some traffic consisting of mostly light-duty gasoline-powered vehicles, which would produce TAC and air pollutant emissions. Project impacts to existing sensitive receptors were addressed for temporary construction activities and long-term operational conditions.

Community Health Risk Impacts Associated with Construction

The maximum increased cancer risks were calculated using the modeled TAC concentrations combined with the OEHHA guidance for age sensitivity factors and exposure parameters as recommended by BAAQMD (see Appendix A, Attachment 1). Non-cancer health hazards (HI) and maximum PM_{2.5} concentrations were also calculated and identified. Age-sensitivity factors reflect the greater sensitivity of infants and children to cancer causing TACs. Third-trimester, infant, child, and adult exposures were assumed to occur at all residences during the entire construction period.

The maximum modeled annual PM_{2.5} concentration was calculated based on combined exhaust and fugitive concentrations. The maximum computed HI value was based on the ratio of the maximum DPM concentration modeled and the chronic inhalation reference exposure level of 5µg/m³.

The maximum modeled annual DPM and PM_{2.5} concentrations were identified at nearby sensitive receptors (as shown in Figure 11) to find the maximally exposed individuals (MEI). Results of this assessment indicated that the construction MEIs were located at two different receptors. The cancer risk MEI was located on the first floor of an adjacent single-family home south of the project site and the annual PM_{2.5} concentration MEI was located on the first floor of another single-family home south of the project site. Table 5 summarizes the maximum cancer risks, PM_{2.5} concentrations, and HI for project's construction activities at the MEIs. Appendix A includes the emission calculations used for the construction area source modeling and the cancer risk calculations.

As shown in Table 5, the maximum cancer risks from uncontrolled (i.e., unmitigated) construction activities at the cancer risk MEI location would exceed the BAAQMD single-source significance threshold. However, with the incorporation of the Standard Permit Conditions identified under impact a) and incorporation of mitigation measure AQ-1 (see below), the mitigated risk values would reduce emissions such that the cancer risk associated with construction would no longer exceed the BAAQMD single-source significance threshold. The unmitigated annual PM_{2.5} concentration and HI at the MEIs do not exceed their respective BAAQMD single-source significance thresholds.



Source: Illingworth & Rodkin, January 2023

Location of Nearby Sensitive Receptors and Maximally Exposed Individual

1655 Lincoln Avenue Residential Subdivision Project
Initial Study

Table 5 Construction Risk Impacts at Off-Site MEI				
Source		Cancer Risk (per million)	Annual PM_{2.5} (µg/m³)	Hazard Index
Project Construction	Unmitigated	12.15 (infant)	0.09	0.01
	Mitigated	0.83 (infant)	0.02	<0.01
BAAQMD Single-Source Threshold		10	0.3	1.0
<i>Exceed Threshold?</i>	Unmitigated	Yes	<i>No</i>	<i>No</i>
	Mitigated	<i>No</i>	<i>No</i>	<i>No</i>

Impact AQ-1: Project construction would result in an infant cancer risk of 12.15 in one million at the maximally exposed individual (MEI), which exceeds the BAAQMD’s cancer risk significance threshold of 10 in one million.

Mitigation Measures

MM AQ-1 Prior to the issuance of any demolition, grading, or building permits (whichever occurs first), the project applicant shall prepare a construction operations plan with equipment verified by a qualified air quality specialist that demonstrates off-road equipment used on-site to construct the project would achieve a fleet-wide average of a 50 percent reduction or more in diesel particulate matter (DPM) exhaust emissions. Specifically, this plan shall include, but is not limited to, the measures identified below:

- All construction equipment larger than 25 horsepower used at the site for more than two continuous days or 20 hours total shall meet U.S. EPA Tier 4 emission standards for PM (PM₁₀ and PM_{2.5}), if feasible, otherwise,
 - If use of Tier 4 equipment is not available, alternatively use equipment that meets U.S. EPA emission standards for Tier 3 engines and include particulate matter emissions control equivalent to CARB Level 3 verifiable diesel emission control devices that altogether achieve a 50 percent reduction in particulate matter exhaust in comparison to uncontrolled equipment; alternatively (or in combination).
 - Use of electrical or non-diesel fueled equipment.
- Alternatively, the applicant may develop another construction operations plan demonstrating that the construction equipment used on-site would achieve a reduction in construction diesel particulate matter emissions by 50 percent or greater. Elements of the plan could include a combination of some of the following measures:
 - Installation of electric power lines during early construction phases to avoid use of diesel generators and compressors,
 - Use of electrically-powered equipment,

- Forklifts and aerial lifts used for exterior and interior building construction shall be electric or propane/natural gas powered,
- Change in construction build-out plans to lengthen phases, and
- Implementation of different building techniques that result in less diesel equipment usage.

The construction operations plan shall be submitted to the Director of Planning, Building and Code Enforcement or Director's designee for review and approval prior to the issuance of any demolition, grading, or building permits (whichever occurs earliest).

CalEEMod was used to compute emissions associated with this mitigation measure assuming that all equipment met U.S. EPA Tier 4 Interim engine standards and BAAQMD best management practices for construction were included. With these implemented, the project's construction cancer risk levels (assuming infant exposure) would be reduced by 93 percent to 0.83 chances per million. Assuming a level of mitigation that achieves a 50-percent reduction in the project's DPM emissions, increased cancer risks would be reduced to below 10 chances per million. As a result, the project's construction risks would be reduced below the BAAQMD single-source thresholds.

- d) **Less Than Significant Impact.** The proposed project is a residential development consisting of five new single-family residences and a new private street. The project would not create other emissions including new sources of odor. Common sources of odors and odor complaints are uses such as transfer stations, recycling facilities, painting/coating facilities, landfills, and wastewater treatment plants. During construction, use of diesel-powered vehicles and equipment could temporarily generate localized odors, which would cease upon project completion. This represents a temporary impact and implementation of abatement measures for construction period emissions identified in c) above would further assure that this impact is less than significant.

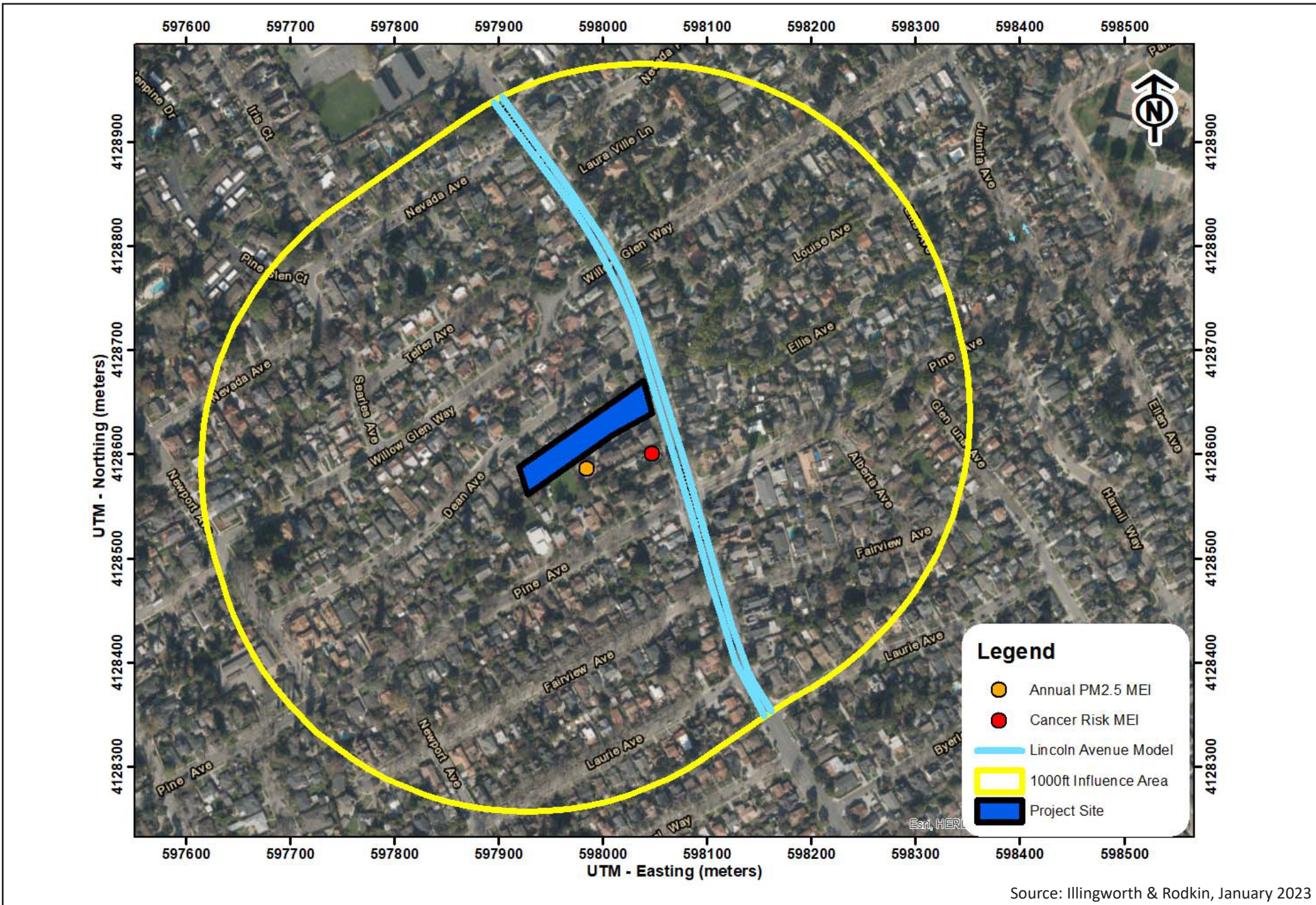
Non-CEQA Effects

The project would introduce new residents that are sensitive receptors. In December 2015, the California Supreme Court issued an opinion in the California Building Industry Association vs. Bay Area Air Quality Management District (CBIA vs. BAAQMD) case that CEQA is primarily concerned with the impacts of a project on the environment, not the effects of the existing environment on a project. In light of this ruling, the effect of existing air pollutants from off-site sources on new sensitive receptors introduced by the project would not be considered an impact under CEQA.

However, General Plan Policy MS-11.1 requires completion of air quality modeling for new sensitive land uses located near sources of pollution and the identification of project design measures to avoid significant risks to future residents and users of the project. The project proposes new sensitive receptors (residential occupants) in the proximity of nearby potential TAC sources, as shown in Figure 12. Though not necessarily a CEQA issue, the effect of existing TAC sources on future project receptors was conducted to comply with the 2017 CAP goal of reducing TAC exposure and protecting public health as well as the City's General Plan Policy MS-11.1. The types of uses proposed by the project (residential) would not create a substantial source of localized TACs.

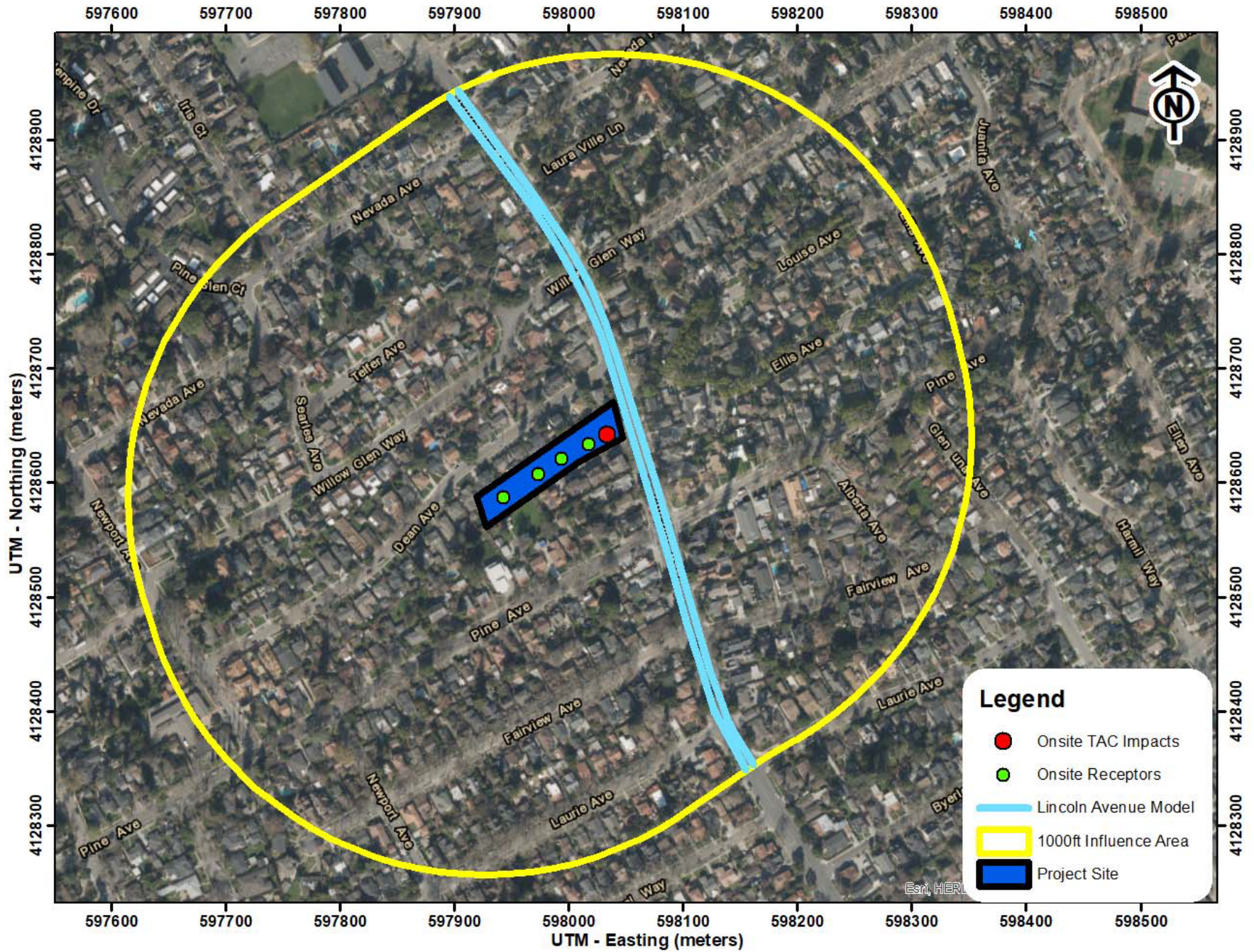
A health risk assessment was completed to assess the impact that the existing TAC sources would have on the new proposed sensitive receptors (residents) introduced by the project. The roadway analysis for the project residents was conducted in the same manner as described above for the off-site MEIs. However, year 2025 (operational year) emission factors were conservatively assumed as being representative of future conditions, instead of 2023 (construction year) which resulted in an increased ADT of 19,018 vehicles. On-site receptors were placed throughout the project site representing each of the proposed residential units. Roadway impacts were modeled at receptor heights of 5 feet (1.5 meters) representing sensitive receptors on the first floor of each single-family home. The portion of the roadway included in the modeling are shown in Figure 13 along with the project site and receptor locations where impacts were modeled.

Maximum increased cancer risks were calculated for the residents at the project site using the maximum modeled TAC concentrations. A 30-year exposure period was used in calculating cancer risks assuming the residents would include third trimester pregnancy and infants/children and were assumed to be in the new homes for 24 hours per day for 350 days per year. The highest impacts from Lincoln Avenue occurred at a receptor on the first floor of a single-family home closest to Lincoln Avenue. Health risks associated with TAC emissions from the roadway are greatest closest to the roadway and decrease with distance. The roadway health risk impacts to the on-site MEI are shown in Table 6. Details of the emission calculations, dispersion modeling, and cancer risk calculations are contained in Attachment 5 of Appendix A. No stationary sources of TAC are located within 1,000 feet of the project site.



Source: Illingworth & Rodkin, January 2023

Nearby TAC and PM_{2.5} Sources



Source: Illingworth & Rodkin, January 2023

Project Site and Location of Maximum TAC Impacts

1655 Lincoln Avenue Residential Subdivision Project
Initial Study

Health risk impacts from the existing TAC sources upon the project site are reported in Table 6. The risks from the singular TAC sources are compared against the BAAQMD single-source threshold. The risks from all the sources are then combined and compared against the BAAQMD cumulative-source threshold. As shown, the cancer risk, annual PM_{2.5} concentrations, and HI from the nearby sources do not exceed their single-source or cumulative-source thresholds.

Table 6 Community Risk Impact to Proposed Project Residents			
Source	Cancer Risk (per million)	Annual PM_{2.5} (µg/m³)	Hazard Index
Lincoln Avenue, ADT 19,018	2.20	0.20	<0.01
<i>BAAQMD Single-Source Threshold</i>	<i>10</i>	<i>0.3</i>	<i>1.0</i>
<i>Exceed Threshold?</i>	<i>No</i>	<i>No</i>	<i>No</i>
Cumulative Total	2.20	0.20	<0.01
<i>BAAQMD Cumulative Source Threshold</i>	<i>100</i>	<i>0.8</i>	<i>10.0</i>
<i>Exceed Threshold?</i>	<i>No</i>	<i>No</i>	<i>No</i>

Conclusion: The project would have a less than significant impact on air quality with implementation of identified mitigation measures, permit conditions, and applicable General Plan Policies.

D. BIOLOGICAL RESOURCES

An arborist report was prepared to document the existing trees within and adjacent to the project site by HMH (September 2022), and is contained in Appendix B. The conclusions and recommendations of this report are discussed in the following section.

Regulatory Framework

Federal and State

Special-Status Species

Individual plant and animal species listed as rare, threatened or endangered under state and federal Endangered Species Acts are considered “special-status species.” Federal and state “endangered species” legislation has provided the United States Fish and Wildlife Service (USFWS) and the California Department of Fish and Wildlife (CDFW) with a mechanism for conserving and protecting plant and animal species of limited distribution and/or low or declining populations. Permits may be required from both the USFWS and CDFW if activities associated with a proposed project will result in the “take” of a species listed as threatened or endangered. To “take” a listed species, as defined by the State of California, is “to hunt, pursue, catch, capture, or kill, or attempt to hunt, pursue, catch, capture or kill” said species. “Take” is more broadly defined by the federal Endangered Species Act to include “harm” of a listed species.

In addition to species listed under state and federal Endangered Species Acts, Section 15380(b) and (c) of the CEQA Guidelines provided that all potential rare or sensitive species, or habitats capable of supporting rare species, are considered for environmental review per the CEQA Guidelines. These may include plant species of concern in California listed by the California Native Plant Society and CDFW listed “Species of Special Concern.”

Migratory Bird and Birds of Prey Protection

The federal Migratory Bird Treaty Act (MBTA) prohibits killing, possessing, or trading in migratory birds except in accordance with regulations prescribed by the Secretary of the Interior. This act encompasses whole birds, parts of birds, and bird nests and eggs. Construction disturbances during the breeding season could result in the incidental loss of fertile eggs or nestlings, or otherwise lead to nest abandonment, a violation of the MBTA. Additionally, nesting birds are considered special-status species are protected by the USFWS. The CDFW also protects migratory and nesting birds under California Fish and Game Code Sections 3503, 3503.5, and 3800. The CDFW defines taking as causing abandonment and/or loss of reproductive efforts through disturbance.

Sensitive Habitats

Wetland and riparian habitats are considered sensitive habitats under CEQA. They are also afforded protection under applicable federal, state, and local regulations, and are generally subject to regulation, protection, or consideration by the US Army Corps of Engineers (USACE), Regional Water Quality Control Board (RWQCB), CDFW, and /or the USFWS under provisions of the federal Clean Water Act (e.g., Sections 303, 304, 404) and State of California Porter-Cologne Water Quality Control Act.

Regional and Local

Santa Clara Valley Habitat Plan/Natural Communities Conservation Plan

The Santa Clara Valley Habitat Plan/Natural Communities Conservation Plan (HCP) was developed through a partnership between Santa Clara County, the Cities of San José, Morgan Hill, and Gilroy, Santa Clara Valley Water District, Santa Clara Valley Transportation Authority, U.S. Fish and Wildlife Service, and California Department of Fish and Wildlife. The HCP is intended to promote the recovery of endangered species and enhance ecological diversity and function, while accommodating planned growth in approximately 500,000 acres of southern Santa Clara County. The project site is located within the boundaries of the HCP and is designated as follows:

- Area 4: Urban Development Equal to or Greater than 2 Acres Covered
- Land Cover: Urban-Suburban
- Land Cover Fee Zone: Urban Areas (No Land Cover Fee)

In addition, the HCP indicates that nitrogen deposition has damaging effects on many of the serpentine plants in the HCP area, including the host plants that support the Bay checkerspot butterfly. Because serpentine soils tend to be nutrient poor and nitrogen deposition artificially fertilizes serpentine soils, nitrogen deposition facilitates the spread of invasive plant species. Nitrogen tends to be efficiently recycled by the plants and microbes in infertile soils such as those derived from serpentine, so that fertilization impacts could persist for years and result in cumulative habitat degradation. All major remaining populations of the butterfly and many of the sensitive serpentine plant populations occur in areas subject to air pollution from vehicle exhaust and other sources throughout the Bay Area, including the project site. The displacement of native serpentine plant species and subsequent decline of several federally-listed species, including the butterfly and its larval host plants, has been documented on Coyote Ridge in central Santa Clara County.

City of San José Tree Ordinance

The City of San José’s Municipal Code includes tree protection measures (Municipal Code Title 13, Chapters 13.28 [Street Trees, Hedges and Shrubs] and 13.32 [Tree Removal Controls]) that regulate the removal of trees. An “ordinance-sized tree” on private property is defined as any tree having a main stem or trunk, 12 inches in diameter (38 inches or more in circumference) at a height measured 54 inches (4.5 feet) above ground. For multi-trunk trees, the circumference is measured as the sum of the circumferences of all trunks at 54 inches above grade. On single-family or duplex lots, a permit is required to remove ordinance-sized trees, even if they are unhealthy or dead. On multi-family, commercial, or industrial lots, a permit is required to remove a tree of any size. The Code defines a “heritage tree” as any tree that because of factors including but not limited to its history, girth, height, species or unique quality, has been found by the City Council to have a special significance to the community. Pruning or removing a heritage tree is illegal without first consulting the City Arborist and obtaining a permit. Finally, street trees are those that are located in the public right-of-way between the curb and sidewalk. A permit is required before pruning or removing a street tree.

General Plan Policies

Policies in the General Plan have been adopted for the purpose of avoiding or mitigating biological resource impacts from development projects. The following policies are applicable to the proposed project.

Envision San José 2040 Relevant Biological Resource Policies	
Policy CD-1.24	Within new development projects, include preservation of ordinance-sized and other significant trees, particularly natives. Avoid any adverse effect on the health and longevity of such trees through design measures, construction, and best maintenance practices. When tree preservation is not feasible, include replacements or alternative mitigation measures in the project to maintain and enhance our Community Forest.
Policy ER-2.1	Ensure that new public and private development adjacent to riparian corridors in San José are consistent with the provisions of the City’s Riparian Corridor Policy Study and any adopted Santa Clara Valley Habitat Conservation Plan/ Natural Communities Conservation Plan (HCP/NCCP).
Policy ER-2.2	Ensure that a 100-foot setback from riparian habitat is the standard to be achieved in all but a limited number of instances, only where no significant environmental impacts would occur.
Policy ER-2.3	Design new development to protect adjacent riparian corridors from encroachment of lighting, exotic landscaping, noise and toxic substances into the riparian zone.
Policy ER-5.1	Avoid implementing activities that result in the loss of active native birds’ nests, including both direct loss and indirect loss through abandonment, of native birds. Avoidance of activities that could result in impacts to nests during the breeding season or maintenance of buffers between such activities and active nests would avoid such impacts.
Policy ER-5.2	Require that development projects incorporate measures to avoid impacts to nesting migratory birds.
Policy MS-21.4	Encourage the maintenance of mature trees, especially natives, on public and private property as an integral part of the community forest. Prior to allowing the removal of any mature tree, pursue all reasonable measures to preserve it.
Policy MS-21.5	As part of the development review process, preserve protected trees (as defined by the Municipal Code), and other significant trees. Avoid any adverse effect on the health and longevity of protected or other significant trees through appropriate design measures and construction practices. Special priority should be given to the preservation of native oaks and native sycamores. When tree preservation is not feasible, include appropriate tree replacement, both in number and spread of canopy.
Policy MS-21.6	As a condition of new development, require, where appropriate, the planting and maintenance of both street trees and trees on private property to achieve a level of tree coverage in compliance with and that implements City laws, policies or guidelines.
Policy MS-21.8	For Capital Improvement Plan or other public development projects, or through the entitlement process for private development projects, require landscaping including the selection and planting of new trees to achieve the following goals: <ol style="list-style-type: none"> 1. Avoid conflicts with nearby power lines. 2. Avoid potential conflicts between tree roots and developed areas. 3. Avoid use of invasive, non-native trees. 4. Remove existing invasive, non-native trees.

Envision San José 2040 Relevant Biological Resource Policies	
	5. Incorporate native trees into urban plantings in order to provide food and cover for native wildlife species.
	6. Plant native oak trees and native sycamores on sites which have adequately sized landscape areas and which historically supported these species.

Existing Setting

The project property consists of a single parcel occupied by a single-family residence, an accessory structure, landscaping, and a paved driveway. The existing single-family residence was built in 1935 and the accessory structure was built in 1952. Due to the disturbed nature of the site, it is considered to have a relatively low habitat value. The nearest waterway to the site is the Guadalupe River, which is located 0.68 mile east of the project site. The site contains landscaping and onsite trees.

A tree survey was completed for the project by HMH (September 2022), and is contained in Appendix B. The results of the tree survey are presented below in Table 7 below.

Table 7 Tree Survey Results					
No.	Species	Scientific Name	Trunk Diameter (inches)	Condition	Proposed Action
1*	Privet	<i>Ligustrum lucidum</i>	15	Good	Retain
2	Holly	<i>Ilex aquifolium</i>	5, 6	Moderate	Remove
3	Tree of Heaven	<i>Ailanthus altissima</i>	9, 7	Poor	Remove
4	Southern Magnolia	<i>Magnolia grandiflora</i>	18	Good	Retain
5	Tree of Heaven	<i>Ailanthus altissima</i>	17	Poor	Remove
6	California Walnut	<i>Juglans hindsii</i>	12, 13	Moderate	Remove
7	California Walnut	<i>Juglans hindsii</i>	15, 17	Moderate	Remove
8	Almond Tree	<i>Prunus dulcis</i>	4, 5	Poor	Remove
9	California Walnut	<i>Juglans hindsii</i>	18	Moderate	Remove
10	Privet	<i>Ligustrum lucidum</i>	2, 2, 2, 2, 2, 2, 2, 3, 3, 3, 4	Poor	Remove
11	California Walnut	<i>Juglans hindsii</i>	5, 3, 3	Poor	Remove
12	California Walnut	<i>Juglans hindsii</i>	7, 7, 9	Moderate	Remove
13	Privet	<i>Ligustrum lucidum</i>	3, 2, 2, 2, 1	Poor	Remove
14	Privet	<i>Ligustrum lucidum</i>	1, 1, 1, 1, 2, 2, 2	Poor	Remove
15	English Walnut	<i>Juglans regia</i>	12, 10	Poor	Remove
16	Blackwood Acacia	<i>Acacia melanoxylon</i>	1	Poor	Remove
17	Blackwood Acacia	<i>Acacia melanoxylon</i>	8, 8, 10, 2	Poor	Remove
18	Almond Tree	<i>Prunus dulcis</i>	10, 5	Moderate	Retain
19	Coast Live Oak	<i>Quercus agrifolia</i>	3	Moderate	Retain
20	Almond Tree	<i>Prunus dulcis</i>	7, 5, 4, 3, 3, 3	Moderate	Retain
21	Coast Live Oak	<i>Quercus agrifolia</i>	16, 12	Good	Retain
22	Purple leaf Plum	<i>Prunus cerasifera</i>	2, 3, 4, 1, 1	Poor	Remove
23	Almond Tree	<i>Prunus dulcis</i>	8.6	Poor	Remove
24	Coast Live Oak	<i>Quercus agrifolia</i>	18	Good	Retain
25	Olive Tree	<i>Olea europaea</i>	5, 5, 5, 5, 5, 5, 3, 3, 3, 3, 3, 3, 3, 3, 3, 7, 7, 7	Moderate	Remove
26	Almond Tree	<i>Prunus dulcis</i>	2, 2, 2, 2, 2, 4, 4, 4, 4, 4, 6, 6, 6, 6, 6	Poor	Remove
27	Almond Tree	<i>Prunus dulcis</i>	10, 10, 7, 7, 6	Poor	Remove

**Table 7
Tree Survey Results**

No.	Species	Scientific Name	Trunk Diameter (inches)	Condition	Proposed Action
28	Privet	<i>Ligustrum lucidum</i>	3, 3, 3, 3, 3, 3, 3, 3, 4, 4, 4, 4, 7, 7, 7	Moderate	Remove
29	Tree of Heaven	<i>Ailanthus altissima</i>	4, 5	Poor	Remove
30	Eucalyptus	<i>Eucalyptus sp.</i>	7	Moderate	Remove
31	Citrus Tree	<i>Citrus sp.</i>	3, 3	Moderate	Remove
32	Privet	<i>Ligustrum lucidum</i>	6, 6, 6, 6, 6, 6, 7, 2, 2, 3	Moderate	Retain
33	Privet	<i>Ligustrum lucidum</i>	4, 5, 5, 6	Moderate	Retain
34	Privet	<i>Ligustrum ovalifolium</i>	3, 3, 3, 4, 4, 2, 2, 2, 2	Moderate	Retain
35	Privet	<i>Ligustrum ovalifolium</i>	4, 3, 1, 1, 1	Moderate	Remove
36	Japanese cheesewood	<i>Pittosporum tobira</i>	7, 4	Moderate	Remove
37	Privet	<i>Ligustrum lucidum</i>	2, 3, 5	Poor	Remove
38	Privet	<i>Ligustrum lucidum</i>	10, 4, 4	Moderate	Remove
39	Privet	<i>Ligustrum lucidum</i>	4, 4, 6	Poor	Remove
40	Tree of Heaven	<i>Ailanthus altissima</i>	16	Poor	Remove
41	Privet	<i>Ligustrum lucidum</i>	6	Moderate	Remove

Ordinance size trees are shown in **bold**.
 *Indicates street tree.
 Source: HMM, Arborist Report, September 2022

Impacts and Mitigation

Thresholds per CEQA Checklist

ENVIRONMENTAL IMPACTS	Potentially Significant Issues	Less Than Significant With Mitigation Incorporated	Less Than Significant Impact	No Impact	Checklist Source(s)
4. BIOLOGICAL RESOURCES. Would the project:					
a) Have a substantial adverse effect, either directly or through habitat modifications, on any species identified as a candidate, sensitive, or special status species in local or regional plans, policies, or regulations, or by the California Department of Fish and Game or U.S. Fish and Wildlife Service?		X			1, 2, 20
b) Have a substantial adverse effect on any riparian habitat or other sensitive natural community identified in local or regional plans, policies, regulations or by the California Department of Fish and Game or US Fish and Wildlife Service?			X		1, 2
c) Have a substantial adverse effect on state or federally protected wetlands (including, but not limited to, marsh, vernal pool, coastal, etc.) through direct removal, filling, hydrological interruption, or other means?			X		1, 2
d) Interfere substantially with the movement of any native resident or migratory fish or wildlife species or with established native resident or migratory wildlife corridors, or impede the use of native wildlife nursery sites?			X		1, 2

ENVIRONMENTAL IMPACTS	Potentially Significant Issues	Less Than Significant With Mitigation Incorporated	Less Than Significant Impact	No Impact	Checklist Source(s)
e) Conflict with any local policies or ordinances protecting biological resources, such as a tree preservation policy or ordinance?			X		1, 2, 8
f) Conflict with the provisions of an adopted Habitat Conservation Plan, Natural Community Conservation Plan, or other approved local, regional, or state habitat conservation plan?			X		1, 2, 9, 10

Explanation

- a) **Less Than Significant with Mitigation Incorporated.** The project site contains mature trees which may provide nesting habitat for migratory birds, including raptors (birds of prey) (see additional discussion under e below). In addition, there are mature street trees adjacent to the project site. Raptors and their nests are protected under the Migratory Bird Treaty Act of 1918 and California Fish and Game Code Sections 3503 and 3503.5. These species could be disturbed during tree removal and construction activities.

Impact BIO-1: Construction activities associated with the project could result in the loss of fertile eggs of nesting raptors or other migratory birds, or nest abandonment.

Mitigation Measures

MM BIO-1 The project applicant shall schedule demolition and construction activities to avoid the nesting season. The nesting season for most birds, including most raptors in the San Francisco Bay area, extends from February 1st through August 31st (inclusive).

If demolition and construction cannot be scheduled to occur between September 1st and January 31st (inclusive), pre-construction surveys for nesting birds shall be completed by a qualified ornithologist or biologist to ensure that no nests shall be disturbed during project implementation. This survey shall be completed no more than 14 days prior to the initiation of construction activities during the early part of the breeding season (February 1st through April 30th, inclusive) and no more than 30 days prior to the initiation of these activities during the late part of the breeding season (May 1st through August 31st, inclusive). During this survey, the qualified ornithologist/biologist shall inspect all trees and other possible nesting habitats immediately adjacent to the construction areas for nests.

If an active nest is found sufficiently close to work areas to be disturbed by construction, the qualified ornithologist/biologist, in consultation with the California Department of Fish and Wildlife, shall determine the extent of a construction free buffer zone to be established around the nest, typically 250 feet, to ensure that raptor or migratory bird nests shall not be disturbed during project construction.

Prior to any tree removal, or approval of any grading or demolition permits (whichever occurs first), the qualified ornithologist/biologist shall submit a report indicating the results of the survey and any designated buffer zones to the satisfaction of the Director of the Planning, Building, and Code Enforcement or the Director's designee.

With implementation of the identified mitigation measures, the project's impact to nesting birds and raptors would be less than significant.

- b) **Less Than Significant Impact.** The project is located on disturbed property and does not contain any sensitive natural communities. The nearest waterway to the site is the Guadalupe River, which is located 0.68 miles east of the project site. The proposed project would have a less than significant impact on riparian habitat or other sensitive natural communities.
- c) **Less Than Significant Impact.** The project property does not contain any state or federally protected wetlands. See also discussion b) above.
- d) **Less Than Significant Impact.** The project is proposed in an urbanized setting surrounded by existing development on most sides and has not been found to contain any native resident or wildlife species. The nearest waterway to the site is the Guadalupe River, which is located 0.68 miles east of the project site. Therefore, the proposed project would not interfere substantially with the movement of any native resident or migratory fish or wildlife species or with established native resident or migratory wildlife corridors or impede the use of native wildlife nursery sites.
- e) **Less Than Significant Impact.** A tree survey was completed for the project (HMH, September 2022) and is contained in Appendix B. The results of the tree survey are presented above in Table 7.

The street tree fronting the property has a circumference greater than 38 inches (12 inches in diameter) and is protected by the City's Tree Protection Ordinance. This street tree is not proposed to be removed as part of the proposed project. There are no designated heritage trees on the site. The project proposes to remove 33 trees (see Table 7). The City requires replacement of all removed trees in accordance with the replacement ratios presented below. Street tree removal and replacement must be conducted in consultation with the City's Department of Transportation.

As a part of the development approval, the project will implement the following standard permit conditions to mitigate for impacts to trees. The project, therefore, would not conflict with any local policies or ordinances protecting biological resources, such as a tree preservation policy or ordinance.

Standard Permit Conditions

- Any tree to be removed will be replaced with new trees in accordance with the City’s Tree Replacement Ratios, as set forth below.

Circumference of Tree to be Removed	Type of Tree to be Removed			Minimum Size Replacement Tree
	Native*	Non-Native	Orchard	
38 inches or greater	5:1	4:1	3:1	15-gallon
19 up to 38 inches	3:1	2:1	none	15-gallon
Less than 19 inches	1:1	1:1	none	15-gallon

x:x = tree replacement to tree loss ratio
 Note: Trees greater than or equal to 12-inch diameter shall not be removed unless a Tree Removal Permit, or equivalent, has been approved for the removal of such trees. For multi-family residential, commercial and industrial properties, a permit is required for removal of trees of any size.
 A 24-inch box tree = two 15-gallon trees

- To compensate for the 33 trees to be removed, the following tree replacement will be implemented: 2 tree replaced at a 1:1 ratio, 12 trees at a 2:1 ratio, 1 tree at a 3:1 ratio, 14 trees at a 4:1 ratio, and 4 trees replaced at a 5:1 ratio. The total minimum number of replacement trees required to be planted would be 105 15-gallon trees.²
 - In the event that a project site does not have sufficient area to accommodate the required tree replacement, one or more of the following may be implemented, to the satisfaction of the Director of Planning, Building and Code Enforcement. Changes to an approved landscape plan requires the issuance of a Permit Adjustment or Permit Amendment:
 - The size of a 15-gallon replacement tree may be increased to 24-inch box and count as two replacement trees to be planted on the project site.
 - Pay Off-Site Tree Replacement Fee(s) to the City, prior to the issuance of grading permit(s), in accordance with the City Council approved Fee Resolution in effect at the time of payment. The City will use the off-site tree replacement fee(s) to plant trees at alternative sites.
- Tree Protection Standards.** The applicant shall maintain the trees and other vegetation shown to be retained in this project and as noted on the Approved Plan Set. Maintenance shall include pruning and watering as necessary and protection from construction damage. Prior to the removal of any tree on the site, all trees to be preserved shall be permanently identified by metal numbered tags. Prior to issuance of the Grading Permit or removal of any tree, all trees to be saved shall be protected by chain link fencing, or other fencing type approved by the Director of Planning. Said fencing shall be installed at the dripline of the tree in all cases and shall remain during construction. No storage of construction materials, landscape materials, vehicles or construction activities shall occur within the fenced tree protection area. Any root pruning required for construction purposes shall receive prior review and approval, and shall be supervised by the consulting licensed arborist. Fencing and signage shall be

² HMM, 1655 Lincoln Avenue (PD22-019), Sheet 3.2 – Existing Conditions Plan/Tree Survey, July 2022.

maintained by the applicant to prevent disturbances during the full length of the construction period that could potentially disrupt the habitat or trees.

With implementation of this standard permit condition, the project would comply with the local policies or ordinances protecting biological resources, resulting in a less than significant impact.

- f) **Less Than Significant Impact.** The project is located within the SCVHP plan area and is considered a Covered Activity. The project is located on land designated by the SCVHP as Urban-Suburban. The nitrogen deposition fee applies to all projects that create new vehicle trips. A nitrogen deposition fee will be required for each new vehicle trip generated by the project, at the time of development. The project would implement the following standard permit condition in accordance with the SCVHP.

Standard Permit Condition

- The project is subject to applicable SCVHP conditions and fees (including the nitrogen deposition fee) prior to issuance of any grading permits. The project applicant would be required to submit the Santa Clara Valley Habitat Plan Coverage Screening Form (<https://www.scv-habitatagency.org/DocumentCenter/View/151/Coverage-Screening-Form?bidId=>) to the Director of Planning, Building and Code Enforcement (PBCE) or the Director's designee for approval and payment of the nitrogen deposition fee prior to the issuance of a grading permit. The Habitat Plan and supporting materials can be viewed at <https://scv-habitatagency.org/178/Santa-Clara-Valley-Habitat-Plan>

With implementation of this standard permit condition, the project would comply with the SCVHP, resulting in a less than significant impact.

Conclusion: The project would have a less than significant impact on biological resources with implementation of identified mitigation measures and permit conditions.

E. CULTURAL RESOURCES

A set of Department of Parks and Recreation evaluation forms (DPR forms) was prepared by Urban Programmers (January 2023) for the existing structures on the site, and is included as Appendix C. In addition, a Historical/Archaeological Literature Review and Assessment was prepared by Charles Mikulik Archaeological Consulting (CMAC) for the project (February 2023), and is included as Appendix D. *This report may discuss locations of specific archaeological sites and is confidential. For this reason, it is not included in this Initial Study. Qualified personnel, however, may request a copy of the report from the City's Planning Division.*

Regulatory Framework

Federal

National Register of Historic Places

The National Register of Historic Places (NRHP) is the nation's most comprehensive list of historic resources and includes historic resources significant in American history, architecture, archeology, engineering, and culture, at the local, State, and national level. National Register Bulletin Number 15, How to Apply the National Register Criteria for Evaluation, describes the Criteria for Evaluation as being composed of two factors. First, the property must be "associated with an important historic context" and second, the property must retain integrity of those features necessary to convey its significance. A resource is considered eligible for the NRHP if the quality of significance in American history, architecture, archaeology, engineering, and culture is present in districts, sites, buildings, structures, and objects that possess integrity of location, design, setting, materials, workmanship, feeling, and association and:

1. are associated with events that have made a significant contribution to the broad pattern of our history; or
2. are associated with the lives of persons significant to our past; or
3. embody the distinctive characteristics of a type, period, or method of construction, or that represent the work of a master, or that possess high artistic values, or that represent a significant and distinguishable entity whose components may lack individual distinction; or
4. yielded, or may be likely to yield, information important in prehistory or history.

State

California Environmental Quality Act and California Register of Historical Resources

The California Environmental Quality Act (CEQA) requires regulatory compliance for projects involving historic resources throughout the State. Under CEQA, public agencies must consider the effects of their actions on historic resources (Public Resources Code, Section 21084.1). The CEQA Guidelines define a significant resource as any resource listed in or determined to be eligible for listing in the California Register of Historical Resources (California Register) [see Public Resources Code, Section 21084.1 and CEQA Guidelines Section 15064.5 (a) and (b)].

The California Register of Historical Resources (CRHR) was created to identify resources deemed worthy of preservation and was modeled closely after the NRHP. The criteria are nearly identical to those of the NRHP, which includes resources of local, State, and regional and/or national levels of significance. Under California Code of Regulation Section 4852(b) and Public Resources Code Section 5024.1, an historical resource generally must be greater than 50 years old and must be significant at the local, State, or national level under one or more of the following four criteria:

1. It is associated with events that have made a significant contribution to the broad patterns of local or regional history, or the cultural heritage of California or the United States.
2. It is associated with the lives of persons important to local, California, or national history.
3. It embodies the distinctive characteristics of a type, period, region, or method of construction, or represents the work of a master or important creative individual or possesses high artistic values.
4. It has yielded, or has the potential to yield, information important to the prehistory or history of the local area, California, or the nation.

Properties of local significance that have been designated under a local preservation ordinance (local landmarks register or landmark districts) or that have been identified in a local historical resources inventory may be eligible for listing in the CRHR and are presumed to be historical resources for the purposes of CEQA unless a preponderance of evidence indicates otherwise (Public Resources Code, Section 5024.1g; California Code of Regulations, Title 14, Section 4850).

California Code of Regulations Section 4852(c) addresses the issue of “integrity,” which is necessary for eligibility for the CRHR. Integrity is defined as “the authenticity of an historical resource’s physical identity evidenced by the survival of characteristics that existed during the resource’s period of significance.” Section 4852(c) provides that historical resources eligible for listing in the CRHR must meet one of the criteria for significance defined by 4852(b)(1 through 4), and retain enough of their historic character of appearance to be recognizable as historical resources and to convey the reasons for their significance.

Archaeological Resources and Human Remains

Archaeological sites are protected by policies and regulations under the California Public Resources Code, California Code of Regulations (Title 14 Section 1427), and California Health and Safety Code. California Public Resources Code Sections 5097.9-5097.991 require notification of discoveries of Native American remains and identifies appropriate measures for the treatment and disposition of human remains and grave-related items.

Both State law and the County of Santa Clara County Code (Sections B6-19 and B6-20) require that the Santa Clara County Coroner be notified if cultural remains are found. If the Coroner determines the remains are Native American, the Native American Heritage Commission (NAHC) and a “most likely descendant” must also be notified.

Local

Historic Preservation Ordinance

Under the City of San José Historic Preservation Ordinance (Chapter 13.48 of the Municipal Code), preservation of historically or architecturally worthy structures and neighborhoods that impart a distinct aspect to the City of San José and that serve as visible reminders of the historical and cultural heritage of the City of San José, the State, and the nation is promoted. This is encouraged in order to 1) stabilize neighborhoods and areas of the city; 2) enhance, preserve and increase property values; 3) carry out the goals and policies of the City’s General Plan; 4) increase cultural, economic, and aesthetic benefits to the City and its residents; 5) preserve, continue, and encourage the development of the City to reflect its historical, architectural, cultural, and aesthetic value or traditions; 6) protect and enhance the City’s cultural and aesthetic heritage; and 7) promote and encourage continued private ownership and utilization of such structures.

General Plan Policies

Policies in the General Plan have been adopted for the purpose of avoiding or mitigating cultural resource impacts from development projects. Policies applicable to the project are presented below.

Envision San José 2040 Relevant Cultural Resource Policies	
Policy LU-13.2	Preserve candidate or designated landmark buildings, structures and historic objects, with first priority given to preserving and rehabilitating them for their historic use, second to preserving and rehabilitating them for a new use, or third to rehabilitation and relocation on-site. If the City concurs that no other option is feasible, candidate or designated landmark structures should be rehabilitated and relocated to a new site in an appropriate setting.
Policy LU-13.4	Require public and private development projects to conform to the adopted City Council Policy on the Preservation of Historic Landmarks.
Policy LU-13.6	Ensure modifications to candidate or designated landmark buildings or structures conform to the Secretary of the Interior’s Standards for Treatment of Historic Properties and/or appropriate State of California requirements regarding historic buildings and/or structures, including the California Historical Building Code.
Policy LU-13.15	Implement City, State, and Federal historic preservation laws, regulations, and codes to ensure the adequate protection of historic resources.
Policy LU-13.22	Require the submittal of historic reports and surveys prepared as part of the environmental review process. Materials shall be provided to the City in electronic form once they are considered complete and acceptable.
Policy LU-14.1	Preserve the integrity and enhance the fabric of areas or neighborhoods with a cohesive historic character as a means to maintain a connection between the various structures in the area.
Policy ER-10.1	For proposed development sites that have been identified as archaeologically or paleontologically sensitive, require investigation during the planning process in order to determine whether potentially significant archaeological or paleontological information may be affected by the project and then require, if needed, that appropriate mitigation measures be incorporated into the project design.
Policy ER-10.2	Recognizing that Native American human remains may be encountered at unexpected locations, impose a requirement on all development permits and tentative subdivision maps that upon discovery during construction, development

Envision San José 2040 Relevant Cultural Resource Policies	
	activity will cease until professional archaeological examination confirms whether the burial is human. If the remains are determined to be Native American, applicable state laws shall be enforced.
Policy ER-10.3	Ensure that City, State, and Federal historic preservation laws, regulations, and codes are enforced, including laws related to archaeological and paleontological resources, to ensure the adequate protection of historic and pre-historic resources.

City of San José Historic Resources Inventory

The Historic Resources Inventory (HRI) is a list of citywide historic resources identified and/or evaluated in surveys (including Identified Structures, the City of San José uses the city landmark criteria for eligibility for listing in the HRI as a candidate city landmark as a threshold for CEQA, in addition to the criteria for listing in the NRHP and CRHR. Contributing Structures and Structures of Merit), properties listed in and/or determined eligible for listing in the NRHP and CRHR, and properties that have been designated and/or determined eligible as City Landmarks, City Landmark Historic Districts and Conservation Areas in accordance with the City of San José’s Historic Preservation Ordinance (Chapter 13.48 of the Municipal Code). For a historic resource to qualify as a City Landmark or City Landmark Historic District, it must have “special historical, architectural, cultural, aesthetic or engineering interest or value of an historic nature” and be one of the following resource types:

1. An individual structure or portion thereof;
2. An integrated group of structures on a single lot;
3. A site, or portion thereof; or
4. Any combination thereof.

Existing Setting

Archaeologic Resources

A Historical/Archaeological Literature Review and Assessment was completed for the project site by CMAC (February 2023). CMAC conducted a records search at the Northwest Information Center of the California Historical Resources Information System, an adjunct to Sonoma State University. The purpose of this record search was to obtain and review previous cultural resource records, cultural resource studies, and any additional documentation pertaining to historic properties located within a half-mile extent of the project site. The results of the records search indicate that five known cultural resources have been recorded within this range. All five resources are historic-era buildings. No cultural resources are known to exist within the project site. There are 15 known cultural resource studies and three sub-studies within the ½-mile research extent. No known cultural studies include the subject parcel, however most of the studies conducted within the research area are limited to historic built environment assessments with only a few archaeological studies and only one includes subsurface work (S-044138/S-044138a) associated with limited monitoring related to the installation of telecommunications equipment along existing street infrastructure.

Historic Resources

Urban Programmers prepared California Department of Parks and Recreation (DPR) 523 forms for the existing structures on the project property (January 2023). DPR 523 forms are used for evaluating

and recording sites and individual resources to determine their historic significance. These forms are contained in Appendix C.

The project site contains two structures: a house and a garage. The site is an approximately 1-acre parcel that faces onto Lincoln Avenue, a north-south throughfare with a business district beyond the residential neighborhoods north of the site. The rectangular parcel contains a circa 1933 double-gable Craftsman Bungalow-style house situated on the front of the parcel and an accessory structure (garage) located behind the single-family residence. While most of the parcel is not landscaped, mature trees are located along the side property lines. The exterior of the house has been altered. Originally a building with wood siding, the exterior of the house was covered with stucco. The columns on the front porch have been replaced with brick piers and the porch floor covered with brick. Most of the original windows on the house have been replaced with vinyl windows, although the front façade appears to retain the original wood windows. Features of the original Craftsman style that remain are the front-facing double gable-covered porch and knee braces under the eaves, gabled dormer and the one window frame on the side façade. The rear façade exhibits several additions that were constructed over time.

The existing three-car garage was constructed circa 1952 and consists of a square building with pyramidal roof and exposed rafters under a small overhang at the front façade only. The roof is covered in composition shingles. The building is covered with painted wood siding and features three lift doors separated by a structural element.

Based on the results of the historic evaluation, the property is not associated with events that have made a significant contribution to important events or patterns, is not associated with the lives of persons important to local, California or national history and does not embody the distinctive characteristics of a type, period, region or method of construction or represents the work of a master or possesses high artistic values. The existing house is not a significant example of the Craftsman Style and has been altered and enlarged which has diminished its historic integrity and the original architectural quality of the building. Therefore, the property is not eligible for listing under any of the significance criteria for a Candidate City Landmark or the California Register of Historical Resources and is not a historical resource. In addition, the property was not evaluated under the NRHP, as the property was not eligible for listing in the CRHR and would therefore not be eligible as a historic resource under the NRHP.

Impacts and Mitigation

Thresholds per CEQA Checklist

ENVIRONMENTAL IMPACTS	Potentially Significant Issues	Less Than Significant With Mitigation Incorporated	Less Than Significant Impact	No Impact	Checklist Source(s)
5. CULTURAL RESOURCES. Would the project:					
a) Cause a substantial adverse change in the significance of a historical resource pursuant to §15064.5?			X		1, 2, 18
b) Cause a substantial adverse change in the significance of an archaeological resource pursuant to §15064.5?		X			1, 2, 12

ENVIRONMENTAL IMPACTS	Potentially Significant Issues	Less Than Significant With Mitigation Incorporated	Less Than Significant Impact	No Impact	Checklist Source(s)
c) Disturb any human remains, including those interred outside of dedicated cemeteries?			X		1, 2

Explanation

- a) **Less Than Significant Impact.** The site consists of a single parcel that contains a single-family residence constructed circa 1933 and a garage constructed in 1952. Although these buildings are each over 50 years old, neither structure is a historical resource. The historic assessment contained in the DPR forms concluded that the property is not eligible for listing under any of the significance criteria for a Candidate City Landmark or the California Register of Historical Resources. The project, therefore, would have a less than significant impact on historic resources.
- b) **Less Than Significant with Mitigation Incorporated.** Based on the archaeological literature review prepared for the project, no archaeological sites have been identified in the project area. The project site has a moderate sensitivity for historic-era archaeological deposits, and a low to moderate sensitivity for buried pre-contact archaeological deposits within the project area. The project involves the demolition of an existing single-family residence and garage and the construction of five single-family residences, which could possibly uncover unknown archaeological resources.

Impact CR-1: The project may impact archaeological deposits during excavation and construction activities.

Mitigation Measures

MM CR-1.1 Cultural Sensitivity Training. Prior to issuance of any grading permit, the project applicant shall be required to conduct a Cultural Awareness Training for construction personnel. The training shall be facilitated by a qualified project archaeologist in collaboration with a Native American representative registered with the Native American Heritage Commission for the City of San José and that is traditionally and culturally affiliated with the geographic area as described in Public Resources Code Section 21080.3. Documentation verifying that Cultural Awareness Training has been conducted shall be submitted to the Director of Planning, Building and Code Enforcement or the Director’s designee.

MM CR-1.2 Monitoring Plan. Prior to issuance of any demolition, grading, or building permits (whichever occurs first), a qualified archeologist, in consultation with a Native American representative registered with the Native American Heritage Commission for the City of San José and that is traditionally and culturally affiliated with the geographic area as described in Public Resources Code Section 21080.3, shall prepare a monitoring plan for all earthmoving activities. The Plan shall be submitted to the Director of the Planning, Building, and Code Enforcement or the Director’s designee for review. The plan shall

include, but is not limited to, the following:

- Monitoring schedules
- Contact information
- Recommendation for monitoring methods
- Timing of reporting finds

MM CR-1.3 Monitoring Plan. Sub-Surface Monitoring. A qualified archeologist in collaboration with a Native American monitor, registered with the Native American Heritage Commission for the City of San José and who is traditionally and culturally affiliated with the geographic area as described in Public Resources Code Section 21080.3, shall also be present during applicable earthmoving activities in accordance with the Monitoring Plan in MM CR-1.2. These could include but are not limited to, trenching, initial or full grading, lifting of foundation, boring on site, or major landscaping.

MM CR-1.4 Evaluation. The project applicant shall notify the Director of the City of San José Department of Planning, Building, and Code Enforcement or Director's designee of any finds during the grading or other construction activities. Any historic or prehistoric material identified in the project area during the excavation activities shall be evaluated for eligibility for listing in the California Register of Historic Resources as determined by the California Office of Historic Preservation. Data recovery methods may include, but are not limited to, backhoe trenching, shovel test units, hand augering, and hand-excavation. The techniques used for data recovery shall follow the protocols identified in the approved treatment plan. Data recovery shall include excavation and exposure of features, field documentation, and recordation. All documentation and recordation shall be submitted to the Northwest Information Center and Native American Heritage Commission (NAHC) Sacred Land Files, and/or equivalent prior to the issuance of an occupancy permit. A copy of the evaluation shall be submitted to the Director of Planning, Building, and Code Enforcement or the Director's designee.

In addition to the mitigation identified above, as part of the development permit approval, the project will conform to the following standard permit conditions to avoid impacts associated with disturbance to buried archaeological resources and human remains during construction for accidental discovery outside of the monitored times.

Standard Permit Conditions

- If prehistoric or historic resources are encountered during excavation and/or grading of the site, all activity within a 50-foot radius of the find shall be stopped, the Director of Planning, Building and Code Enforcement (PBCE) or the Director's designee and the City's Historic Preservation Officer shall be notified, and a qualified archaeologist in consultation with a Native American representative registered with the Native American Commission for the City of San Jose and that is traditionally and culturally affiliated with the geographic area as described in Public Resources Code Section 21080.3 shall examine the find. The archaeologist shall 1) evaluate the find(s) to

determine if they meet the definition of a historical or archaeological resource; and 2) make appropriate recommendations regarding the disposition of such finds prior to issuance of building permits. Recommendations could include collection, recordation, and analysis of any significant cultural materials. A report of findings documenting any data recovery shall be submitted to Director of PBCE or the Director's designee and the City's Historic Preservation Officer and the Northwest Information Center (if applicable). Project personnel shall not collect or move any cultural materials.

- If any human remains are found during any field investigations, grading, or other construction activities, all provisions of California Health and Safety Code Sections 7054 and 7050.5 and Public Resources Code Sections 5097.9 through 5097.99, as amended per Assembly Bill 2641, shall be followed. If human remains are discovered during construction, there shall be no further excavation or disturbance of the site or any nearby area reasonably suspected to overlie adjacent remains. The project applicant shall immediately notify the Director of Planning, Building and Code Enforcement (PBCE) or the Director's designee and the qualified archaeologist, who shall then notify the Santa Clara County Coroner. The Coroner will make a determination as to whether the remains are Native American. If the remains are believed to be Native American, the Coroner will contact the Native American Heritage Commission (NAHC) within 24 hours. The NAHC will then designate a Most Likely Descendant (MLD). The MLD will inspect the remains and make a recommendation on the treatment of the remains and associated artifacts. If one of the following conditions occurs, the landowner or his authorized representative shall work with the Coroner to reinter the Native American human remains and associated grave goods with appropriate dignity in a location not subject to further subsurface disturbance:
 - The NAHC is unable to identify a MLD or the MLD failed to make a recommendation within 48 hours after being given access to the site.
 - The MLD identified fails to make a recommendation; or
 - The landowner or his authorized representative rejects the recommendation of the MLD, and mediation by the NAHC fails to provide measures acceptable to the landowner.

- c) **Less Than Significant Impact.** Though unlikely, human remains may be encountered during construction activities. Standard permit conditions are identified in b) above to avoid impacts associated with disturbance to human remains, including those interred outside of dedicated cemeteries.

Conclusion: The project would have a less than significant impact on cultural resources with implementation of mitigation and standard permit conditions.

F. ENERGY

Regulatory Framework

Many federal, State, and local statutes and policies address energy conservation. At the federal level, energy standards set by the U.S. Environmental Protection Agency (EPA) apply to numerous consumer and commercial products (e.g., the EnergyStar™ program). The EPA also sets fuel efficiency standards for automobiles and other modes of transportation.

State

California Renewable Energy Standards

In 2002, California established its Renewables Portfolio Standard (RPS) Program, with the goal of increasing the percentage of renewable energy in the State's electricity mix to 20 percent of retail sales by 2010. In 2006, California's 20 percent by 2010 RPS goal was codified under Senate Bill (SB) 107. Under the provisions of SB 107 (signed into law in 2006), investor-owned utilities were required to generate 20 percent of their retail electricity using qualified renewable energy technologies by the end of 2010. In 2008, Executive Order S-14-08 was signed into law and requires that retail sellers of electricity serve 33 percent of their load with renewable energy by 2020.

In October 2015, Governor Brown signed SB 350 to codify California's climate and clean energy goals. A key provision of SB 350 for retail sellers and publicly owned utilities, requires them to procure 50 percent of the State's electricity from renewable sources by 2030.

California Building Codes

At the State level, the Energy Efficiency Standards for Residential and Nonresidential Buildings, as specified in Title 24, Part 6, of the California Code of Regulations (Title 24), was established in 1978 in response to a legislative mandate to reduce California's energy consumption. Title 24 is updated approximately every three years. Compliance with Title 24 is mandatory at the time new building permits are issued by city and county governments.³

The California Green Building Standards Code (CalGreen) establishes mandatory green building standards for all buildings in California. The code covers five categories: planning and design, energy efficiency, water efficiency and conservation, material conservation and resource efficiency, and indoor environmental quality.

Local

Council Policy 6-32 Private Sector Green Building Policy

At the local level, the City of San José sets green building standards for municipal development. All projects are required to submit a Leadership in Energy and Environmental Design (LEED),⁴

³ CEC. 2016 Building Energy Efficiency Standards for Residential and Nonresidential Buildings. 2013. Accessed September 20, 2018. <http://www.energy.ca.gov/2015publications/CEC-400-2015-037/CEC-400-2015-037-CMF.pdf>.

⁴ Created by the U.S. Green Building Council, LEED is a certification system that assigns points for green building measures based on a 110-point rating scale.

GreenPoint,⁵ or Build-It-Green checklist as part of their development permit applications. Council Policy 6-32 “Private Sector Green Building Policy,” adopted in October 2008, establishes baseline green building standards for private sector new construction and provides a framework for the implementation of these standards. It fosters practices in the design, construction, and maintenance of buildings that will minimize the use and waste of energy, water and other resources in the City of San José. Private developments are required to implement green building practices if they meet the Applicable Projects criteria defined by Council Policy 6-32 and shown in Table 8 below.

Table 8	
Private Sector Green Building Policy Applicable Projects	
Applicable Project Minimum Green Building Rating	Minimum Green Building Rating
Commercial/Industrial – Tier 1 (Less than 25,000 square feet)	LEED Applicable New Construction Checklist
Commercial/Industrial – Tier 2 (25,000 square feet or greater)	LEED Silver
Residential – Tier 1 (Less than 10 units)	GreenPoint or LEED Checklist
Residential – Tier 2 (10 units or greater)	GreenPoint Rated 50 points or LEED Certified
High Rise Residential (75 feet or higher)	LEED Certified
<i>Source: City of San José. Private Sector Green Building Policy: Policy Number 6-32. October 7, 2008.</i> https://www.sanjoseca.gov/DocumentCenter/Home/View/363	

Municipal Code

The City’s Municipal Code includes regulations associated with energy efficiency and energy use. City regulations include a Green Building Ordinance (Chapter 17.84) to foster practices to minimize the use and waste of energy, water and other resources in the City of San José, Water Efficient Landscape Standards for New and Rehabilitated Landscaping (Chapter 15.10), requirements for Transportation Demand Programs for employers with more than 100 employees (Chapter 11.105), and a Construction and Demolition Diversion Deposit Program that fosters recycling of construction and demolition materials (Chapter 9.10).

Climate Smart San José

Climate Smart San José is a plan developed by the City to reduce air pollution, save water, and create a healthier community. The plan articulates how buildings, transportation/mobility, and citywide growth need to change in order to minimize impacts on the climate. The plan outlines strategies that City departments, related agencies, the private sector, and residents can take to reduce carbon emissions consistent with the Paris Climate Agreement. The plan recognizes the scaling of renewable energy, electrification and sharing of vehicle fleets, investments in public infrastructure, and the role of local jobs in contributing to sustainability. It includes detailed carbon-reducing commitments for the City, as well as timelines to deliver on those commitments.

In January 2010, the State of California adopted the California Green Building Standards Code (CalGreen) that establishes mandatory green building standards for all buildings in California. The code was subsequently updated in 2013. The code covers five categories: planning and design, energy

⁵ Created by Build It Green, GreenPoint is a certification system that assigns points for green building measures based on a 381-point scale for multi-family developments and 341-point scale for single-family developments.

efficiency, water efficiency and conservation, material conservation and resource efficiency, and indoor environmental quality.

San José Reach Code Initiative for Building Efficiency

The City Council approved Ordinance No. 30311 in September 2019 to amend various sections of Title 24 of the City’s Municipal Code to adopt provisions of the 2019 California Green Building Standards Code and California Building Energy Efficiency Standards with certain exceptions, modifications and additions which serve as a Reach Code to increase building efficiency, mandate solar readiness and increase requirements related to electric vehicle charging stations. The Reach Code goes into effect on January 1, 2020 and affects all new construction.

San José Clean Energy

San José Clean Energy (SJCE) is an electricity supplier operated by the City’s Community Energy Department. Since launching in February 2019, SJCE has provided City businesses and residents with access to cheaper and cleaner energy sources. SJCE serves as an alternative to traditionally privatized energy sources by being a community-governed organization. Oversight for SJCE activities is provided by City Council in cooperation with a Community Advisory Commission.

General Plan Policies

Policies in the General Plan have been adopted for the purpose of avoiding or mitigating energy impacts from development projects. Policies applicable to the project are presented below.

Envision San José 2040 Relevant Energy Policies	
Policy MS-1.6	Recognize the interconnected nature of green building systems, and, in the implementation of Green Building Policies, give priority to green building options that provide environmental benefit by reducing water and/or energy use and solid waste.
Policy MS-2.1	Develop and maintain policies, zoning regulations, and guidelines that require energy conservation and use of renewable energy sources
Policy MS-2.2	Encourage maximized use of on-site generation of renewable energy for all new and existing buildings.
Policy MS-2.3	Utilize solar orientation (i.e., building placement), landscaping, design, and construction techniques for new construction to minimize energy consumption.
Policy MS-2.4	Promote energy efficient construction industry practices.
Policy MS-2.6	Promote roofing design and surface treatments that reduce the heat island effect of new and existing development and support reduced energy use, reduced air pollution, and a healthy urban forest. Connect businesses and residents with cool roof rebate programs through City outreach efforts.
Policy MS-2.11	Require new development to incorporate green building practices, including those required by the Green Building Ordinance. Specifically, target reduced energy use through construction techniques (e.g., design of building envelopes and systems to maximize energy performance), through architectural design (e.g., design to maximize cross ventilation and interior daylight) and through site design techniques (e.g., orienting buildings on sites to maximize the effectiveness of passive solar design).

Envision San José 2040 Relevant Energy Policies	
Policy MS-3.1	Require water-efficient landscaping, which conforms to the State’s Model Water Efficient Landscape Ordinance, for all new commercial, institutional, industrial, and developer-installed residential development unless for recreation needs or other area functions
Policy MS-5.5	Maximize recycling and composting from all residents, businesses, and institutions in the City.
Policy MS-14.1	Promote job and housing growth in areas served by public transit and that have community amenities within a 20-minute walking distance.
Policy MS-14.4	Implement the City’s Green Building Policies (see Green Building Section) so that new construction and rehabilitation of existing buildings fully implements industry best practices, including the use of optimized energy systems, selection of materials and resources, water efficiency, sustainable site selection, passive solar building design, and planting of trees and other landscape materials to reduce energy consumption.
Policy TR-2.8	Require new development where feasible to provide on-site facilities such as bicycle storage and showers, provide connections to existing and planned facilities, dedicate land to expand existing facilities or provide new facilities such as sidewalks and/or bicycle lanes/paths, or share in the cost of improvements.
Policy TR-3.3	As part of the development review process, require that new development along existing and planned transit facilities consist of land use and development types and intensities that contribute toward transit ridership. In addition, require that new development is designed to accommodate and to provide direct access to transit facilities.

Existing Setting

SJCE is the electricity provider for residents and businesses in the City of San José. SJCE sources electricity, and the Pacific Gas and Electric Company (PG&E) delivers it to customers using existing PG&E utility lines. SJCE buys its power from a number of suppliers. Sources of renewable and carbon-free power include California wind, solar, and geothermal; Colorado wind; and hydroelectric power from the Pacific Northwest. SJCE customers are automatically enrolled in the GreenSource program, which provides 80 percent GHG emission-free electricity. Customers can enroll in the TotalGreen program through SJCE and receive 100 percent GHG-free electricity from entirely renewable resources. It is expected that the project would be enrolled in and receive energy from the SJCE program.

PG&E also furnishes natural gas for residential, commercial, industrial, and municipal uses. In 2021, natural gas facilities provided 7 percent of PG&E’s electricity delivered to retail customers; nuclear plants provided 39 percent; hydroelectric operations provided 4 percent; and renewable energy facilities including solar, geothermal, and biomass provided 50 percent.⁶

Total energy usage in California was approximately 7,881 trillion British thermal units (Btu) in the year 2017, the most recent year for which this data was available. In 2017, California was ranked second in total energy consumption in the nation, and 48th in energy consumption per capita. The breakdown by sector was approximately 18 percent (1,416 trillion Btu) for residential uses, 19 percent (1,473 trillion Btu) for commercial uses, 23 percent (1,818 trillion Btu) for industrial uses, and 40

⁶ Pacific Gas & Electric (PG&E), Clean energy solutions, 2021.

percent (3,175 trillion Btu) for transportation. This energy is mainly supplied by natural gas, petroleum, nuclear electric power, and hydroelectric power.

Electricity

Electricity in Santa Clara County in 2020 was consumed primarily by the commercial sector (72 percent), followed by the residential sector consuming 26 percent. In 2020, a total of approximately 16,435 gigawatt hours (GWh) of electricity was consumed in Santa Clara County.⁷ SJCE is the electricity provider for residents and businesses in the City of San José. SJCE sources the electricity and PG&E delivers it via their existing utility lines. SJCE customers are automatically enrolled in the GreenSource program, which provides 60 percent GHG emission-free electricity. Customers can choose to enroll in SJCE's TotalGreen program at any time to receive 100 percent GHG emission-free electricity from entirely renewable sources.

Natural Gas

PG&E provides natural gas services within the City of San José. In 2018, approximately one percent of California's natural gas supply came from in-state production, while the remaining supply was imported from other western states and Canada.⁸ In 2018, residential and commercial customers in California used 34 percent of the state's natural gas, power plants used 35 percent, the industrial sector used 21 percent, and other uses used 10 percent. Transportation accounted for one percent of natural gas use in California. In 2020, Santa Clara County used approximately 3.4 percent of the state's total consumption of natural gas.⁹

Fuel for Motor Vehicles

In 2019, 15.4 billion gallons of gasoline were sold in California.¹⁰ The average fuel economy for light-duty vehicles (autos, pickups, vans, and sport utility vehicles) in the United States has steadily increased from about 13.1 miles per gallon (mpg) in the mid-1970s to 25.4 mpg in 2020.¹¹ Federal fuel economy standards have changed substantially since the Energy Independence and Security Act was passed in 2007. That standard, which originally mandated a national fuel economy standard of 35 miles per gallon by the year 2020, was subsequently revised to apply to cars and light trucks model years 2011 through 2020.^{12 13}

⁷ CEC, Energy Consumption Data Management System: Electricity Consumption by County, 2021.

⁸ California Gas and Electric Utilities, 2019 California Gas Report Supplement, 2019.

⁹ CEC, Energy Consumption Data Management System: Gas Consumption by County, 2021.

¹⁰ California Department of Tax and Fee Administration, Motor Vehicle Fuel Distribution, 2020.

¹¹ United States Environmental Protection Agency (EPA), The 2021 EPA Automotive Trends Report: Greenhouse Gas Emissions, Fuel Economy, and Technology since 1975, 2021.

¹² United States Department of Energy, Alternative Fuels Data Center: Energy Independence and Security Act of 2007, 2007.

¹³ United States Government Publishing Office, Public Law 110-140—Dec. 19, 2007 Energy Independence and Security Act of 2007, 2007.

Impacts and Mitigation

Thresholds per CEQA Checklist

ENVIRONMENTAL IMPACTS	Potentially Significant Impact	Less Than Significant With Mitigation Incorporated	Less Than Significant Impact	No Impact	Checklist Source(s)
6. ENERGY. Would the project:					
a) Result in potentially significant environmental impact due to wasteful, inefficient, or unnecessary consumption of energy resources, during project construction or operation?			X		1, 2, 7
b) Conflict with or obstruct a state or local plan for renewable energy or energy efficiency?			X		1, 2

Explanation

- a) **Less Than Significant Impact.** A discussion of the project’s effect on energy use is presented below.

Construction Impacts

The anticipated construction schedule assumes that the project would be built out over a period of approximately 5 months. The project would require demolition, site preparation, grading, site construction, paving, and architectural coating. The construction phase would require energy for the manufacture and transportation of building materials, preparation of the site (e.g., excavation, and grading), and the actual construction of the buildings. Petroleum-based fuels such as diesel fuel and gasoline would be the primary sources of energy for these tasks. The construction energy use has not been determined at this time.

The overall construction schedule and process is already designed to be efficient in order to avoid excess monetary costs. That is because equipment and fuel are not typically used wastefully due to the added expense associated with renting, maintaining, and fueling of construction equipment. Therefore, the opportunities for future efficiency gains during construction are limited. The proposed project does, however, include several measures that would improve the efficiency of the construction process. Implementation of the BAAQMD BMPs detailed as standard permit conditions in *Section C. Air Quality* would restrict equipment idling times to five minutes or less and would require the applicant to post signs on the project site reminding workers to shut off idle equipment.

With implementation of the BAAQMD BMPs, the short-term energy impacts associated with use of fuel or energy related to construction would be less than significant.

Operational Impacts

As described previously, PG&E’s (the electricity provider to the project site) 2021 electricity mix was 50 percent renewable, while SJCE’s Greensource program offered 60% renewable electricity. Operation of the proposed project would consume energy, in the form of electricity, primarily for building heating and cooling, lighting, cooking, and water heating. The proposed

project would enroll in the SCJE Greensource program, which would result in increased use of renewable energy on-site compared to enrollment with PG&E.

The City of San José passed an ordinance in December 2020 that prohibits the use of natural gas infrastructure in new buildings. This ordinance applies to any new construction (with the exception of hospitals, restaurants, etc.) starting August 1, 2021. As a result, the proposed project would not utilize natural gas. The ordinance is the latest milestone for Climate Smart San José, the City's GHG emission reduction plan adopted by City Council in 2018. The project would involve the removal of the existing gas line that currently serves the existing residence on the site.

The project would be built to the 2022 California Building Code standards and Title 24 energy efficiency standards (or subsequently adopted standards during the one-year construction term), and CALGreen code. These measures include insulation and design provisions to minimize wasteful energy consumption, thereby improving the efficiency of the overall project. In addition, the project would be required to submit a LEED, GreenPoint, or Build-It-Green checklist as part of their development permit applications in accordance with Council Policy 6-32, which promotes practices to minimize the use and waste of energy, water, and other resources in the City of San José.

Transportation-Related Energy-Use

The proposed project would result in an increase in traffic to the project site. However, the increase in net new daily vehicle trips would be minor since only five residential units and four ADUs are proposed. Thus, the energy consumed from trips generated by the project would be negligible. In addition, the project is in close proximity to major transit services and is served by VTA's Route 64A bus service, with stops along Lincoln Avenue. For these reasons, implementation of the project would not result in a substantial increase on automobile-related energy use.

The proposed project would be required to build to the State's CALGreen code, which includes insulation and design provisions to minimize wasteful energy consumption. Although the proposed project does not include on-site renewable energy resources, the proposed building would be built to align with LEED standards, consistent with San José Council Policy 6-32.

The proposed project would provide long-term bicycle parking in enclosed garages for each unit, consistent with the requirements of the City of San José Municipal Code. The inclusion of bicycle parking and proximity to transit would incentivize the use of alternative methods of transportation to and from the site. Based on the project's alignment with measures required for LEED Certification, the proposed project would comply with existing State energy standards.

Based on the discussion above, the project would not result in potentially significant environmental impact due to wasteful, inefficient, or unnecessary consumption of energy resources during project construction or operation.

- b) **Less Than Significant Impact.** Operation of the proposed project would consume energy for building heating and cooling, lighting, cooking, and water heating. Energy would also be consumed during vehicle trips generated by residential occupants. Although the project would

increase the project site's energy use, the proposed development would be completed in compliance with the current energy efficiency standards set forth in Title 24, CALGreen, and the City's Municipal Code. The project would not conflict with or obstruct a state or local plan for renewable energy or energy efficiency.

Conclusion: The project would have less than significant impacts related to energy use.

G GEOLOGY AND SOILS

Regulatory Framework

State

Alquist-Priolo Earthquake Fault Zoning Act

The Alquist-Priolo Earthquake Zoning Act was passed in 1972 with the intent to reduce the loss of life and property associated with surface rupture caused by active fault lines. The Alquist-Priolo Earthquake Zoning Act prohibits the placement of structures for human occupancy above active faults and sets minimum distances for construction away from the fault line. These fault lines are shown on Alquist-Priolo Maps, which are produced by the California Geological Survey.

Seismic Hazards Mapping Act

The 1990 Seismic Hazards Mapping Act (SHMA) directs the California Geological Survey to identify and map areas prone to various earthquake-related hazards, including liquefaction, landslides, and amplified ground shaking. The SHMA is intended to reduce the threat of seismic hazards to public health and to minimize the loss of life and property through identification and mitigation of seismic hazards. The State Geologist establishes regulatory zones (Zones of Required Investigation) and issues Seismic Hazard Zone Maps. These maps are distributed to all affected cities, counties, and state agencies for their use in planning and controlling construction and development.

California Building Code

The 2019 California Building Standards Code (CBC) was published on July 1, 2019 and took effect on January 1, 2020. The CBC is a compilation of three types of building criteria from three different origins:

- Building standards that have been adopted by state agencies without change from building standards contained in national model codes;
- Building standards that have been adopted and adapted from the national model code standards to meet California conditions; and
- Building standards, authorized by the California legislature, that constitute extensive additions not covered by the model codes that have been adopted to address particular California concerns.

The CBC identifies acceptable design criteria for construction that addresses seismic design and load-bearing capacity, including specific requirements for seismic safety; excavation, foundation and retaining wall design, site demolition, excavation, and construction, and; drainage and erosion control.

Changes in the 2019 California Building Standards Code provide enhanced clarity and consistency in application. The basis for the majority of these changes resulted from California amendments to the 2018 model building codes. Some of the most significant change include the following:

- Aligns engineering requirements in the building code with major revisions to national standards for structural steel and masonry construction, minor revisions to standards for wood construction, and support and anchorage requirements of solar panels in accordance with industry standards;
- Clarifies requirements for testing and special inspection of selected building materials during construction; and
- Recognizes and clarifies design requirements for buildings within tsunami inundation zones.

Paleontological Resources Regulations - California Public Resources Code

Paleontological resources are the fossilized remains of organisms from prehistoric environments found in geologic strata. They range from mammoth and dinosaur bones to impressions of ancient animals and plants, trace remains, and microfossils. California Public Resources Code (Section 5097.5) stipulates that the unauthorized removal of a paleontological resource is a misdemeanor. Under the CEQA Guidelines, a project would have a significant impact on paleontological resources if it would disturb or destroy a unique paleontological resource or site or unique geologic feature.

Local

Municipal Code Chapter 17.10 – Geologic Hazard Regulations

Chapter 17.10 of the City’s municipal code provides regulations for natural and artificial geologic hazards. Geologic hazard zones are defined as being any land in an area identified as very high, high, or moderate/high landslide susceptibility zones, being on a California earthquake fault zone map, or one of the City maps dated 1983 or 1985. Provisions made under this Chapter include prohibiting construction or grading of any property in a geologic hazard zone except in full compliance with Chapter 17.10, and granting any certificate holder, contractor, certified engineering geologist or consulting geotechnical and/or civil engineer the power to order immediate cessation of construction in the event a new geologic hazard is discovered.

Section 17.10.600 of this code states that “[n]o regional study which requires or contemplates any invasive testing or soil disturbance shall be conducted by an applicant unless and until the director approves a plan for the regional study.” This section outlines various requirements for such a report, including requiring supervision of a certified engineering geologist or geotechnical engineer, incorporation of dust control measures to avoid air quality impacts from fugitive dust, requiring preparation of a cultural resources assessment to avoid cultural impacts, and other requirements.

Municipal Code Chapter 17.40 – Dangerous Building Code

Chapter 17.40 of the City’s municipal code regulates dangerous buildings, defined as “any building or structure or portion thereof which creates an endangerment to the life, limb, health, property, safety or welfare of the occupants of the building or members of the public.” Dangerous buildings are considered to be “public nuisances” and the City Manager has the power to restrict such buildings from use or occupancy and to initiate abatement procedures.

General Plan Policies

Policies in the General Plan have been adopted for the purpose of avoiding or mitigating geology and soils impacts from development projects. Policies applicable to the project are presented below.

Envision San José 2040 Relevant Geology and Soil Policies	
Policy EC-3.1	Design all new or remodeled habitable structures in accordance with the most recent California Building Code and California Fire Code as amended locally and adopted by the City of San José, including provisions regarding lateral forces.
Policy EC-4.1	Design and build all new or remodeled habitable structures in accordance with the most recent California Building Code and municipal code requirements as amended and adopted by the City of San José, including provisions for expansive soil, and grading and storm water controls.
Policy EC-4.2	Development in areas subject to soils and geologic hazards, including unengineered fill and weak soils and landslide-prone areas, only when the severity of hazards have been evaluated and if shown to be required, appropriate mitigation measures are provided. New development proposed within areas of geologic hazards shall not be endangered by, nor contribute to, the hazardous conditions on the site or on adjoining properties. The City of San José Geologist will review and approve geotechnical and geological investigation reports for projects within these areas as part of the project approval process. [The City Geologist will issue a Geologic Clearance for approved geotechnical reports.]
Policy EC-4.4	Require all new development to conform to the City of San José’s Geologic Hazard Ordinance.
Policy EC-4.5	Ensure that any development activity that requires grading does not impact adjacent properties, local creeks, and storm drainage systems by designing and building the site to drain properly and minimize erosion. An Erosion Control Plan is required for all private development projects that have a soil disturbance of one acre or more, adjacent to a creek/river, and/or are located in hillside areas. Erosion Control Plans are also required for any grading occurring between October 1 and April 30.
Action EC-4.11	Require the preparation of geotechnical and geological investigation reports for projects within areas subject to soils and geologic hazards, and require review and implementation of mitigation measures as part of the project approval process.
Action EC-4.12	Require review and approval of grading plans and erosion control plans prior to issuance of grading permits by the Director of Public Works.
Policy ES-4.9	Permit development only in those areas where potential danger to health, safety, and welfare of the persons in that area can be mitigated to an acceptable level.

Existing Setting

The project property is slopes slightly to the east with an elevation of approximately 132 feet above mean sea level (Google Earth, February 2023). Regionally, the topographic slope is to the southwest, towards the Santa Cruz Mountains. The project site consists of a single parcel which is currently occupied by a single-family residence and garage that would be demolished as part of the project.

The project site is located in Santa Clara Valley, an alluvial basin that lies between the Santa Cruz Mountains to the southwest and the Diablo Range to the northeast. Santa Clara Valley bedrock consists of Franciscan Complex and Cretaceous-age marine sediment. This bedrock is overlain by Santa Clara Formation sediments, which consist of a complex distribution of sand, silt, and clay lenses.

The project is located in the seismically-active San Francisco Bay Area region. Major active fault systems in the area are the San Andreas, Calaveras, Hayward, and Monte Vista-Shannon. Surface fault rupture tends to occur along existing fault traces. The California Geological Survey (formerly Division of Mines and Geology) has produced maps showing Alquist-Priolo Earthquake Fault Zones along faults that pose a potential surface faulting hazard. No Alquist-Priolo zones are mapped in the vicinity of the project. In addition, the Santa Clara County Fault Rupture Hazard Zones map does not identify any fault hazard zones in the project area.

Liquefaction is a phenomenon in which the strength and stiffness of a soil is reduced by seismic shaking or other rapid loading. Liquefied soil can also settle. The site is not located within an area zoned by the State of California as having potential for seismically induced liquefaction hazards.¹⁴ In addition, the site is not located within an area zoned in the Santa Clara County Geologic Hazard Zone maps as a Liquefaction Hazard Zone¹⁵ or by the City of San José’s GIS Map Viewer.¹⁶

Existing conditions of the project site were discussed in the Phase I Environmental Site Assessment prepared in August 2021 by AEI Consultants (see Appendix E). The Phase I estimated that groundwater was approximately 86 feet below ground surface. The soil profile of the site was designated as “QA2: dissected clay, silt, sand , and gravel, deposited in an alluvial environment.”

Impacts and Mitigation

Thresholds per CEQA Checklist

ENVIRONMENTAL IMPACTS	Potentially Significant Issues	Less Than Significant With Mitigation Incorporated	Less Than Significant Impact	No Impact	Checklist Source(s)
7. GEOLOGY AND SOILS. Would the project:					
a) Directly or indirectly cause potential substantial adverse effects, including the risk of loss, injury, or death involving:					
i) Rupture of a known earthquake fault, as delineated on the most recent Alquist-Priolo Earthquake Fault Zoning Map issued by the State Geologist for the area or based on other substantial evidence of a known fault? Refer to Division of Mines and Geology Special Publication 42.				X	1, 2, 21, 22
ii) Strong seismic ground shaking?			X		1, 2, 21, 22
iii) Seismic-related ground failure, including liquefaction?			X		1, 2, 21, 22
iv) Landslides?				X	1, 2, 21, 22
b) Result in substantial soil erosion or the loss of topsoil?			X		1, 2

¹⁴ California Geological Service, EQ Zapp: California Earthquake Hazards Zone Application, 2019.

¹⁵ Santa Clara County, Santa Clara County Geologic Hazard Zones, 2012.

¹⁶ <https://gis.sanjoseca.gov/maps/publicgisviewer/>

ENVIRONMENTAL IMPACTS	Potentially Significant Issues	Less Than Significant With Mitigation Incorporated	Less Than Significant Impact	No Impact	Checklist Source(s)
c) Be located on a geologic unit or soil that is unstable, or that would become unstable as a result of the project, and potentially result in on- or off-site landslide, lateral spreading, subsidence, liquefaction or collapse?			X		1, 2, 21, 22
d) Be located on expansive soil, as defined in Table 18-1-B of the Uniform Building Code (1994), creating substantial direct or indirect risks to life or property?			X		1, 2, 21, 22
e) Have soils incapable of adequately supporting the use of septic tanks or alternative waste water disposal systems where sewers are not available for the disposal of waste water?				X	1, 2
f) Directly or indirectly destroy a unique paleontological resource or site or unique geologic feature?			X		1, 2, 3

Explanation

- ai) **No Impact.** The site is not located within a State of California Earthquake Fault Hazard Zone and no known active faults cross the site. The risk of ground rupture within the site is considered low. The project site is about 1,400 feet east of the San Jose Fault. However, the project site is not mapped within an Alquist-Priolo Earthquake Fault Zone. Furthermore, the project will be designed and developed in accordance with the California Building Code guidelines to avoid or minimize potential direct or indirect damage from seismic shaking on the project site as described below. The proposed project would have no impact with respect to adverse effects posed by rupture of a known ground fault.
- aii) **Less Than Significant Impact.** Due to its location in a seismically active region, the proposed structures would be subject to strong seismic ground shaking during their design life in the event of a major earthquake on any of the region's active faults. This could pose a risk to proposed structures and infrastructure. Seismic impacts will be minimized by implementation of standard engineering and construction techniques in compliance with the requirements of the California and Uniform Building Codes for Seismic Zone 4. The proposed project would have a less than significant impact with respect to adverse effects posed by strong seismic ground shaking.
- aiii) **Less Than Significant Impact.** As described above, the project site may be subject to strong ground shaking in the event of a major earthquake. The project is not located within a mapped liquefaction zone by either state or local agencies, as described above. However, a design-level geotechnical analysis would be required prior to construction to identify potential geotechnical hazards and provide recommendations to minimize these hazards. The project will be designed and constructed in accordance with a design-level geotechnical investigation as a standard permit condition.

Standard Permit Condition

- To avoid or minimize potential damage from seismic shaking, the project shall be constructed using standard engineering and seismic safety design techniques. Building

design and construction at the site shall be completed in conformance with the recommendations of an approved geotechnical investigation. The report shall be reviewed and approved by the City of San José Department of Public Works as part of the building permit review and issuance process. The buildings shall meet the requirements of applicable Building and Fire Codes as adopted or updated by the City. The project shall be designed to withstand soil hazards identified on the site and the project shall be designed to reduce the risk to life or property on site and off site to the extent feasible and in compliance with the Building Code.

With incorporation of the standard permit condition identified above, the proposed project would have a less than significant impact with respect to adverse effects posed by seismic ground failure, including liquefaction.

- aiv) **No Impact.** The project site is located in a topographically flat area and would not be subject to landslides. No impact would occur with respect to adverse effects posed by landslides.
- b) **Less Than Significant Impact.** Development of the project would involve the grading of approximately 1,000 CY of material, which could result in a temporary increase in erosion. The project would implement the standard measures identified in *Section J. Hydrology and Water Quality* section of this Initial Study as well as the standard permit conditions below to minimize erosion.

Standard Permit Conditions

- All excavation and grading work shall be scheduled in dry weather months or construction sites shall be weatherized.
- Stockpiles and excavated soils shall be covered with secured tarps or plastic sheeting.
- Ditches shall be installed to divert runoff around excavations and graded areas if necessary.
- The project shall be constructed in accordance with the standard engineering practices in the California Building Code, as adopted by the City of San José. A grading permit from the San José Department of Public Works shall be obtained prior to the issuance of a Public Works clearance. These standard practices would ensure that the future building on the site is designed to properly account for soils-related hazards on the site.

With incorporation of the standard permit conditions identified above, the proposed project would have a less than significant impact with respect to substantial loss of topsoil or erosion.

- c) **Less Than Significant Impact.** The project may contain soil and geologic hazards that could result in lateral spreading, subsidence, or liquefaction, which could damage proposed structures. Impacts associated with these soil and geotechnical hazards would be minimized by applying appropriate engineering and construction techniques. A design-level geotechnical analysis would be prepared to provide recommendations to minimize these hazards as described in aiii) above. This would reduce any potentially significant geotechnical impacts to a less than significant level.

- d) **Less Than Significant Impact.** The project may contain expansive soils, which could damage proposed structures on the site. Impacts associated with expansive soils or other soil hazards would be minimized by applying appropriate engineering and construction techniques. A design-level geotechnical analysis would be prepared to provide recommendations to minimize these hazards as described in the standard permit condition for a iii) above. This would reduce any potentially significant direct or indirect geotechnical impacts to a less than significant level.
- e) **No Impact.** The project does not propose any septic systems. The proposed project would connect to the City’s existing sanitary sewer system. Any existing septic systems on the site will be removed in accordance with all regulatory requirements. The proposed project would have no impacts related to septic systems.
- f) **Less Than Significant Impact.** The project site is located in an area mapped as “high sensitivity at depth” in the 2040 General Plan EIR.¹⁷ The project proposes grading that could potentially disturb paleontological resources. Consistent with General Plan Policy ER-10.3, the following standard permit condition would be implemented by the project to avoid or minimize impacts to paleontological resources during construction. No other unique geological features are found on the site.

Standard Permit Condition

- If vertebrate fossils are discovered during construction, all work on the site shall stop immediately, the Director of Planning or Director’s designee of the Department of Planning, Building and Code Enforcement (PBCE) shall be notified, and a qualified professional paleontologist shall assess the nature and importance of the find and recommend appropriate treatment. Treatment may include, but is not limited to, preparation and recovery of fossil materials so that they can be housed in an appropriate museum or university collection and may also include preparation of a report for publication describing the finds. The project applicant shall be responsible for implementing the recommendations of the qualified paleontologist. A report of all findings shall be submitted to the Director of Planning or the Director’s designee.

With incorporation of the standard permit conditions identified above, the proposed project would have a less than significant impact with respect to impacts on paleontological resources.

Conclusion: The project would have a less than significant impact on geology and soils with implementation of identified standard permit conditions.

¹⁷ Figure 3.11-1 “Paleontologic Sensitivity of City of San Jose Geologic Units,” from the *Draft Program Environmental Impact Report (PEIR) for the Envision San José 2040 General Plan*, June 2011.

H. GREENHOUSE GAS EMISSIONS

Regulatory Framework

Federal

The Federal Clean Air Act (CAA), first passed in 1970, is the overarching federal-level law that, as of 2007 via the U.S. Supreme court decision in *Massachusetts v. EPA*, enables the U.S. EPA to provide regulations of key GHG emissions sources (mobile emissions), established a mandatory emissions reporting program for large stationary emitters, and implementation of vehicle fuel efficiency standards.

State

Assembly Bill 32 – California Global Warming Solutions Act

Assembly Bill (AB) 32, the Global Warming Solutions Act of 2006, codifies the State of California's GHG emissions target by directing CARB to reduce the state's global warming emissions to 1990 levels by 2020. AB 32 was signed and passed into law by Governor Schwarzenegger on September 27, 2006. Since that time, the CARB, the California Energy Commission (CEC), the California Public Utilities Commission (CPUC), and the Building Standards Commission have all been developing regulations that will help meet the goals of AB 32 and Executive Order S-3-05.¹⁸

A Scoping Plan for AB 32 was adopted by CARB in December 2008. It contains the State of California's main strategies to reduce GHGs from business as usual (BAU) emissions projected in 2020 back down to 1990 levels. BAU is the projected emissions in 2020, including increases in emissions caused by growth, without any GHG reduction measures. The Scoping Plan has a range of GHG reduction actions, including direct regulations, alternative compliance mechanisms, monetary and non-monetary incentives, voluntary actions, and market-based mechanisms such as a cap-and-trade system. It required CARB and other state agencies to develop and adopt regulations and other initiatives reducing GHGs by 2012.

As directed by AB 32, CARB has also approved a statewide GHG emissions limit. On December 6, 2007, CARB staff resolved an amount of 427 MMT of CO₂e as the total statewide GHG 1990 emissions level and 2020 emissions limit. The limit is a cumulative statewide limit, not a sector-or facility-specific limit. CARB updated the future 2020 BAU annual emissions forecast, in light of the economic downturn, to 545 MMT of CO₂e. Two GHG emissions reduction measures currently enacted that were not previously included in the 2008 Scoping Plan baseline inventory were included, further reducing the baseline inventory to 507 MMT of CO₂e. Thus, an estimated reduction of 80 MMT of CO₂e is necessary to reduce statewide emissions to meet the AB 32 target by 2020.

Senate Bill 1368

Senate Bill (SB) 1368 is the companion bill of AB 32 and was signed by Governor Schwarzenegger in September 2006. SB 1368 required the CPUC to establish a greenhouse gas emission performance standard. Therefore, on January 25, 2007, the CPUC adopted an interim GHG Emissions Performance Standard in an effort to help mitigate climate change. The Emissions Performance Standard is a

¹⁸ Note that AB 197 was adopted in September 2016 to provide more legislative oversight of CARB.

facility-based emissions standard requiring that all new long-term commitments for baseload generation to serve California consumers be with power plants that have emissions no greater than a combined cycle gas turbine plant. That level is established at 1,100 pounds of CO₂ per megawatt-hour. "New long-term commitment" refers to new plant investments (new construction), new or renewal contracts with a term of five years or more, or major investments by the utility in its existing baseload power plants. In addition, the CEC established a similar standard for local publicly owned utilities that cannot exceed the greenhouse gas emission rate from a baseload combined-cycle natural gas fired plant. On July 29, 2007, the Office of Administrative Law disapproved the CEC's proposed Greenhouse Gases Emission Performance Standard rulemaking action and subsequently, the CEC revised the proposed regulations. SB 1368 further requires that all electricity provided to California, including imported electricity, must be generated from plants that meet the standards set by the CPUC and CEC.

Senate Bill 32 – California Global Warming Solutions Act of 2006

In September 2015, the California Legislature passed SB 350 (de Leon 2015), which increases the State's Renewables Portfolio Standard (RPS) for content of electrical generation from the 33 percent target for 2020 to a 50 percent renewables target by 2030.

Senate Bill 375 – California's Regional Transportation and Land Use Planning Efforts

SB 375, signed in August 2008, requires sustainable community strategies (SCS) to be included in regional transportation plans (RTPs) to reduce emissions of GHGs. The MTC and ABAG adopted an SCS in July 2013 that meets GHG reduction targets. The Plan Bay Area is the SCS document for the Bay Area, which is a long-range plan that addresses climate protection, housing, healthy and safe communities, open space and agricultural preservation, equitable access, economic vitality, and transportation system effectiveness within the San Francisco Bay region (MTC 2013). The document is updated every four years so the MTC and ABAG are currently developing the Plan Bay Area 2040.

Executive Order S-03-05

On June 1, 2005 Governor Schwarzenegger signed Executive Order S-03-05, the purpose of which was to implement requirements for the California Environmental Protection Agency (EPA) to provide ongoing reporting on a biennial basis to the State Legislature and Governor's Office on how global warming is affecting the State. Required areas of impact reporting include public health, water supply, agriculture, coastline, and forestry. The EPA secretary is required to prepare and report on ongoing and upcoming mitigation designed to counteract these impacts.

Executive Order B-30-15

On April 15, 2015 Governor Brown signed Executive Order B-30-15, the purpose of which is to establish a GHG reduction of 40 percent below 1990 levels by 2030. The Executive Order is intended to help the State work towards a further emissions reduction target of 80 percent below 1990 levels by the year 2050. The order directed state agencies to prepare for climate change impacts through prioritization of adaptation actions to reduce GHG emissions, preparation for uncertain climate impacts through implementation of flexible approaches, protection of vulnerable populations, and prioritization of natural infrastructure approaches.

Executive Order B-55-18 and SB 100 – 100 Percent Clean Energy Act of 2018

On September 10, 2018 Governor Brown signed both SB 100 – 100 Percent Clean Energy Act of 2018 and Executive Order B-55-18 to Achieve Carbon Neutrality. SB 100 sets California on course to achieving carbon-free emissions from the electric power production sector by 2045. SB100 also increases the required emissions reduction generated by retail sales to 60% by 2030, an increase in 10% compared to previous goals. B-55-18 establishes a new goal of achieving statewide “carbon neutrality as early as possible and no later than 2045, and to achieve and maintain net negative emissions thereafter”.

Regional and Local

Bay Area Air Quality Management District

The BAAQMD is primarily responsible for assuring that the federal and state ambient air quality standards for criteria pollutants are attained and maintained in the Bay Area. The BAAQMD’s May 2017 CEQA Air Quality Guidelines update the 2010 CEQA Air Quality Guidelines, addressing the California Supreme Court’s 2015 opinion in the *California Building Industry Association vs. Bay Area Air Quality Management District* court case.

In an effort to attain and maintain federal and state ambient air quality standards, the BAAQMD establishes thresholds of significance for construction and operational period emissions for criteria pollutants and their precursors (see Table 2).

2017 Bay Area Clean Air Plan

The BAAQMD, along with other regional agencies such as the Association of Bay Area Governments (ABAG) and the Metropolitan Transportation Commission (MTC), develops plans to reduce air pollutant emissions. The most recent clean air plan is the *Bay Area 2017 Clean Air Plan: Spare the Air, Cool the Climate* (2017 CAP), which was adopted by BAAQMD in April 2017. This is an update to the 2010 CAP, and centers on protecting public health and climate. The 2017 CAP identifies a broad range of control measures. These control measures include specific actions to reduce emissions of air and climate pollutants from the full range of emission sources and is based on the following four key priorities:

- Reduce emissions of criteria air pollutants and toxic air contaminants from all key sources.
- Reduce emissions of “super-GHGs” such as methane, black carbon, and fluorinated gases.
- Decrease demand for fossil fuels (gasoline, diesel, and natural gas).
- Decarbonize our energy system.

City of San José Municipal Code

The City’s Municipal Code includes the following regulations that would reduce GHG emissions from future development:

- Green Building Ordinance (Chapter 17.84)
- Water Efficient Landscape Standards for New and Rehabilitated Landscaping (Chapter 15.10)

- Transportation Demand Programs for employers with more than 100 employees (Chapter 11.105)
- Construction and Demolition Diversion Deposit Program (Chapter 9.10)
- Wood Burning Ordinance (Chapter 9.10)

Council Policy 6-32 Private Sector Green Building Policy

In October 2008, the City Council adopted the Council Policy 6-32 “Private Sector Green Building Policy”, which identifies baseline green building standards for new private construction and provides a framework for the implementation of these standards. This Policy requires that applicable projects achieve minimum green building performance levels using the Council adopted standards.

City of San José Greenhouse Gas Reduction Strategy

On December 15, 2015, the San José City Council certified a Supplemental Program Environmental Impact Report to the Envision San José 2040 Final Program Environmental Impact Report and re-adopted the City’s GHG Reduction Strategy in the General Plan. The GHG Reduction Strategy is intended to meet the mandates as outlined in the CEQA Guidelines and standards for “qualified plans” as set forth by BAAQMD. Projects that conform to the General Plan Land Use/Transportation Diagram and supporting policies are considered consistent with the City’s GHG Reduction Strategy.

The GHG Reduction Strategy identifies GHG emissions reduction measures to be implemented by development projects in three categories: built environment and energy; land use and transportation; and recycling and waste reduction. Some measures are mandatory for all proposed development projects and others are voluntary. Voluntary measures can be incorporated as mitigation measures for proposed projects, at the City’s discretion.

The Greenhouse Gas Reduction Strategy was updated for 2030. The 2030 GHG Reduction Strategy was adopted and the EIR Addendum were certified by the City Council on 11/17/2020. The 2030 GHG Reduction Strategy went into effect on 12/17/2020.

The 2030 GHG Reduction Strategy outlines the actions the City will undertake to achieve its proportional share of State GHG emission reductions for the interim target year 2030. The 2030 GHG Reduction Strategy presents the City’s comprehensive path to reduce GHG emissions to achieve the 2030 reduction target, based on SB 32, BAAQMD, and OPR requirements. Additionally, the 2030 GHG Reduction Strategy leverages other important City plans and policies; including the General Plan, Climate Smart San José, and the City Municipal Code in identifying reductions strategies that achieve the City’s target. CEQA Guidelines Section 15183.5 allows for public agencies to analyze and mitigate GHG emissions as part of a larger plan for the reduction of GHGs. Accordingly, the City of San José’s 2030 GHG Reduction Strategy represents San José’s qualified climate action plan in compliance with CEQA.

As described in the 2030 GHG Reduction Strategy, the GHG reductions will occur through a combination of City initiatives in various plans and policies to provide reductions from both existing and new developments. A GHG Reduction Strategy Compliance Checklist (checklist) was developed that applies to proposed discretionary projects that require CEQA review. Therefore, the checklist is a critical implementation tool in the City’s overall strategy to reduce GHG emissions. Implementation of applicable reduction actions in new development projects will help the City achieve incremental

reductions toward its target. Per the 2030 GHG Reduction Strategy, the City will monitor strategy implementation and make updates, as necessary, to maintain an appropriate trajectory to the 2030 GHG target. Specifically, the purpose of the checklist is to:

- Implement GHG reduction strategies from the 2030 GHGRS to new development projects.
- Provide a streamlined review process for proposed new development projects that are subject to discretionary review and trigger environmental review pursuant to CEQA.

Climate Smart San José

Climate Smart San José is a plan to reduce air pollution, save water, and create a stronger and healthier community. The City approved goals and milestones in February 2018 to ensure the City can substantially reduce GHG emissions through reaching the following goals and milestones.

- All new residential buildings will be Zero Net Carbon Emissions (ZNE) by 2020 and all new commercial buildings will be ZNE by 2030 (Note that ZNE buildings would be all electric with a carbon-free electricity source).
- San José Clean Energy (SJCE) will provide 100-percent carbon-free base power by 2021.
- One gigawatt of solar power will be installed in San José by 2040.
- 61 percent of passenger vehicles will be powered by electricity by 2030.

The California Energy Commission (CEC) updates the California Building Energy Efficiency Standards every three years, in alignment with the California Code of regulations. Title 24 Parts 6 and 11 of the California Building Energy Efficiency Standards and the California Green Building Standards Code (CALGreen) address the need for regulations to improve energy efficiency and combat climate change. The 2019 CAL Green standards include some substantial changes intended to increase the energy efficiency of buildings. For example, the code encourages the installation of solar and heat pump water heaters in low-rise residential buildings. The 2019 California Code went before City Council in October 2019 for approval, with an effective date of January 1, 2020. As part of this action, the City adopted a “reach code” that requires development projects to exceed the minimum Building Energy Efficiency requirements.¹⁹ The City’s reach code applies only to new residential and non-residential construction in San José. It incentivizes all-electric construction, requires increased energy efficiency and electrification-readiness for those choosing to maintain the presence of natural gas. The code requires that non-residential construction include solar readiness. It also requires additional EV charging readiness and/or electric vehicle service equipment (EVSE) installation for all development types.

General Plan Policies

In addition to the above, policies in the General Plan have been adopted for the purpose of avoiding or mitigating greenhouse gas emissions impacts from development projects. Policies applicable to the project are presented below.

¹⁹ City of San José Transportation and Environmental Committee, *Building Reach Code for New Construction Memorandum*, August 2019.

Envision San José 2040 Relevant Greenhouse Gas Reduction Policies	
Policy MS-1.2	Continually increase the number and proportion of buildings within San José that make use of green building practices by incorporating those practices into both new construction and retrofit of existing structures.
Policy MS-2.3	Encourage consideration of solar orientation, including building placement, landscaping, design, and construction techniques for new construction to minimize energy consumption.
Policy MS-2.11	Require new development to incorporate green building practices, including those required by the Green Building Ordinance. Specifically, target reduced energy use through construction techniques (e.g., design of building envelopes and systems to maximize energy performance), through architectural design (e.g. design to maximize cross ventilation and interior daylight) and through site design techniques (e.g. orienting buildings on sites to maximize the effectiveness of passive solar design).
Policy MS-5.5	Maximize recycling and composting from all residents, businesses, and institutions in the City
Policy MS-6.5	Reduce the amount of waste disposed in landfills through waste prevention, reuse, and recycling of materials at venues, facilities, and special events.
Policy MS-6.8	Maximize reuse, recycling, and composting citywide.
Policy MS-14.4	Implement the City's Green Building Policies so that new construction and rehabilitation of existing buildings fully implements industry best practices, including the use of optimized energy systems, selection of materials and resources, water efficiency, sustainable site selection, passive solar building design, and planting of trees and other landscape materials to reduce energy consumption.
Policy LU-5.4	Require new commercial development to facilitate pedestrian and bicycle access through techniques such as minimizing building separation from public sidewalks; providing safe, accessible, convenient, and pleasant pedestrian connections; and including secure and convenient bike storage.
Policy TR-2.18	Provide bicycle storage facilities as identified in the Bicycle Master Plan.
Policy CD-2.5	Integrate Green Building Goals and Policies of this Plan into site design to create healthful environments. Consider factors such as shaded parking areas, pedestrian connections, minimization of impervious surfaces, incorporation of stormwater treatment measures, appropriate building orientations, etc.
Policy CD-3.3	Within new development, create and maintain a pedestrian-friendly environment by connecting the internal components with safe, convenient, accessible, and pleasant pedestrian facilities and by requiring pedestrian connections between building entrances, other site features, and adjacent public streets.
Policy CD-5.1	Design areas to promote pedestrian and bicycle movements and to facilitate interaction between community members and to strengthen the sense of community.

Existing Setting

Various gases in the earth's atmosphere, classified as atmospheric GHGs, play a critical role in determining the earth's surface temperature. Solar radiation enters the atmosphere from space and a portion of the radiation is absorbed by the earth's surface. The earth emits this radiation back toward space, but the properties of the radiation change from high-frequency solar radiation to lower-frequency infrared radiation. Greenhouse gases, which are transparent to solar radiation, are effective

in absorbing infrared radiation. As a result, this radiation that otherwise would have escaped back into space is retained, resulting in a warming of the atmosphere. This phenomenon is known as the greenhouse effect. Among the prominent GHGs contributing to the greenhouse effect, or climate change, are carbon dioxide (CO₂), methane (CH₄), ozone (O₃), water vapor, nitrous oxide (N₂O), and chlorofluorocarbons (CFCs). Human-caused emissions of these GHGs in excess of natural ambient concentrations are responsible for enhancing the greenhouse effect. Climate change is a cumulative effect from local, regional, and global GHG emission contributions. According to the EPA on a Global scale, CARB on a state scale, and BAAQMD on a County scale, the transportation sector is the largest emitter of GHG emissions, followed by electricity generation and the industrial sector.^{20, 21, 22} The City of San José also has the transportation sector as the largest emitter of GHG emission, but followed by residential and commercial development.²³

The U.S. EPA reported that in 2020, total gross nationwide GHG emissions were 5,981.4 million metric tons (MMT) carbon dioxide equivalent (CO₂e).²⁴ These emissions were lower than peak levels of 7,434.8 MMT that were emitted in 2005. CARB updates the statewide GHG emission inventory on an annual basis where the latest inventory includes 2000 through 2019 emissions.²⁵ In 2019, GHG emissions from statewide emitting activities were 418.2 MMT. The 2020 emissions have decreased by 15 percent since peak levels in 2004 and are 13 MMT below the 1990 emissions level and the State’s 2020 GHG limit. Per capita GHG emissions in California have dropped from a 2001 peak of 14.1 MT per person to 10.5 MT per person in 2019. The most recent Bay Area emission inventory was computed for the year 2011.²⁶ The Bay Area GHG emission were 87 MMT. As a point of comparison, statewide emissions were about 444 MMT in 2011. According to San José’s GHGRS, the City’s emissions were 5.71 MMT.

The project site consists of a single parcel developed with an existing single-family residence and accessory structure. The existing GHG emissions at the site would be from vehicles traveling to and from the site, as well as energy usage from natural gas and electricity.

Impacts and Mitigation

Thresholds per CEQA Checklist

ENVIRONMENTAL IMPACTS	Potentially Significant Issues	Less Than Significant With Mitigation Incorporated	Less Than Significant Impact	No Impact	Checklist Source(s)
8. GREENHOUSE GAS EMISSIONS. Would the project:					
a) Generate greenhouse gas emissions, either directly or indirectly, that may have a significant impact on the environment?			X		1, 3
b) Conflict with an applicable plan, policy or regulation adopted for the purpose of reducing the emissions of greenhouse gases?			X		1, 3

²⁰ EPA, Inventory of U.S. Greenhouse Gas Emissions and Sinks, 2022.

²¹ CARB, Current California GHG Emission Inventory Data, 2022.

²² BAAQMD, Bay Area Emissions Inventory Summary Report: Greenhouse Gases Base Year 2011, 2015.

²³ City of San José, San José 2030 Greenhouse Gas Reduction Strategy, August 2020.

²⁴ EPA, Inventory of U.S. Greenhouse Gas Emissions and Sinks, 2022.

²⁵ CARB, Current California GHG Emission Inventory Data, 2022.

²⁶ BAAQMD, Bay Area Emissions Inventory Summary Report: Greenhouse Gases Base Year 2011, 2015.

Explanation

- a) **Less Than Significant Impact.** Development of the project would generate GHG emissions. GHG emissions associated with development would occur over the short-term from construction activities, consisting primarily of emissions from equipment exhaust and worker and vendor trips. Per Appendix A, the metric tons of carbon dioxide equivalent (MTCO_{2e}) from construction is estimated to be 22.8 MTCO_{2e} for 2023 and 38.4 MTCO_{2e} for 2024. Long-term operational emissions would also be generated from vehicular traffic, energy and water use, and solid waste disposal. However, the GHG generation would be considered less than significant provided the project demonstrates that it is consistent with the City's 2030 GHG Reduction Strategy.

The project is subject to the GHG reduction strategies identified in the City's 2030 GHG Reduction Strategy Compliance Checklist. The project would implement and comply with all relevant GHG reduction measures as determined by the City to reduce the project's GHG emissions (see Appendix E).

The GHG Reduction Strategy Compliance Checklist for the project is contained in Appendix E. The proposed project is consistent with the Land Use/Transportation Diagram designation of *Residential Neighborhood*. Pedestrian and bicycle facilities are already in place in the vicinity of the proposed project. The GHG Reduction Strategies to be incorporated into the proposed project include the following:

- Implementation of green building measures through construction techniques and architectural design
- Incorporation of energy conservation measures
- Installation of connectors for future installation of solar panels
- Incorporation of water-efficient landscaping
- Incorporation of appropriate landscaping species

With implementation of GHG reduction strategies, future development would have a less than significant impact related to GHG emissions.

- b) **Less Than Significant Impact.** The City's 2030 GHG Reduction Strategy Compliance Checklist has been completed for the project, as presented in Appendix E. In fulfillment of GHG Reduction Strategy #1, the project plans to enroll in the SJCE program at the GreenSource level. In addition, the project would include all electrical infrastructure and would not utilize natural gas in fulfillment of GHG Reduction Strategy #2. The project includes infrastructure for the future installation of solar panels, in compliance with GHG Reduction Strategy #3. The project would participate in the City's Zero Waste Strategic plan by providing space for organic waste collection containers per GHG Reduction Strategy #5. The project would utilize water efficient landscaping species and equipment consistent with GHG Reduction Strategy #7. Finally, the project would be consistent with the existing General Plan land use diagram and would comply with green building ordinances and all applicable energy efficiency measures. Therefore, the project would not conflict with an applicable plan, policy, or regulation adopted for the purpose of reducing the emissions of GHGs, since the project would comply with the City's 2030 GHG Reduction Strategy.

Conclusion: The project would have a less than significant impact related to GHG emissions.

I. HAZARDS AND HAZARDOUS MATERIALS

AEI Consultants (AEI) completed a Phase I Environmental Site Assessment to evaluate potential Recognized Environmental Concerns (RECs) at the project site (August 3, 2021). This report is contained in Appendix F. The intent of the Phase I Environmental Site Assessment is to assess environmental conditions related to hazardous materials associated with the property.

Regulatory Framework

Federal

Comprehensive Environmental Response, Compensation, and Liability Act (CERCLA)

The Comprehensive Environmental Response, Compensation, and Liability Act (CERCLA), commonly known as Superfund, was enacted by Congress in 1980 and is administered by the U.S. EPA. This law created a tax on the chemical and petroleum industries and provided broad Federal authority to respond directly to releases or threatened releases of hazardous substances that may endanger public health or the environment. CERCLA established prohibitions and requirements concerning closed and abandoned hazardous waste sites, provided for liability of persons responsible for releases of hazardous waste at these sites; and established a trust fund to provide for cleanup when no responsible party could be identified.

Resource Conservation and Recovery Act

The Resource Conservation and Recovery Act (RCRA) is a Federal law passed by Congress in 1976 to address the increasing problems from the nation's growing volume of municipal and industrial waste. RCRA creates the framework for the proper management of hazardous and non-hazardous solid waste and is administered by the U.S. EPA. RCRA protects communities and resource conservation by enabling the EPA to develop regulations, guidance, and policies that ensure the safe management and cleanup of solid and hazardous waste, and programs that encourage source reduction and beneficial reuse. The term RCRA is often used interchangeably to refer to the law, regulations, and EPA policy and guidance.

State

California Department of Toxic Substances Control

The California Department of Toxic Substances Control (DTSC) is a State agency that protects State citizens and the environment from exposure to hazardous wastes by enforcing hazardous waste laws and regulations. DTSC enforces action against violators; oversees cleanup of hazardous wastes on contaminated properties; makes decisions on permit applications from companies that want to store, treat or dispose of hazardous waste; and protects consumers against toxic ingredients in everyday products.

Cortese List: Section 65692.5(a)

California Code of Regulations Section 65962.5(a) requires that the DTSC compile and update an annual list, known as the Cortese List, of all hazardous waste facilities subject to corrective action,

pursuant to Section 25187.5 of the Health and Safety Code. Facilities are added to the Cortese List are those that have failed to comply with a posted date for taking corrective action for an existing hazard or because DTSC determined that immediate corrective action is necessary to abate an imminent or substantial endangerment.

California Code of Regulations, Title 8 Section 1529 – Asbestos

California Code of Regulations, Title 8, Section 1529 regulates asbestos exposure in all construction work, including structure demolition, removal of asbestos-containing materials, activities involving construction or alteration of existing structures that contain asbestos, installation of asbestos-containing products, emergency cleanup, and other activities. Section 1529 regulates permissible exposure limits for individual employees, standards for demarcation of regulated asbestos work areas, and safety protocol and equipment.

California Code of Regulations, Title 8 Section 1532.1 – Lead

California Code of Regulations, Title 8, Section 1532.1 applies to all construction work where an employee may be occupationally exposed to lead. As defined in this section, an employer shall assure that no employee is exposed to lead at concentrations greater than fifty micrograms per cubic meter of air ($50\mu\text{g}/\text{m}^3$) averaged over an 8-hour period. Employers are required to identify hazards at existing job sites and provide workers with training and sanitation stations for decontamination. Compliance is regulated by the California Occupational Safety Health Program (CAL/OSHA).

California Accidental Release Prevention Program

The California Accidental Release Prevention (CalARP) program is designed to help prevent the accidental release of substances that pose harm to public health and the environment. CalARP also provides guidance for minimizing damage from spills and requires businesses to develop Risk Management Plans (RMPs) if they handle a certain amount of a regulated substance. RMPs are detailed engineering documents that analyze the potential accident factors and identify mitigation for rapid implementation to reduce accident potential and address any accidental releases. The CalARP program is implemented by Unified Program Agencies (UPAs) at the local government levels. UPAs work directly with businesses to review and approve RMPs, conduct inspections, and provide public-facing data.

California State Water Resources Control Board

The California State Water Resources Control Board (SWRCB) and its nine regional boards are responsible for preserving, enhancing, and restoring the quality of California's water resources and drinking water for the protection of the environment, public health, and all beneficial uses. Through the 1969 Porter-Cologne Act, the State and Regional Water Boards have been entrusted with broad duties and powers to preserve and enhance all beneficial uses of the state's water resources.

Local

Regional Water Quality Control Board

The San Francisco Bay Regional Water Quality Control Board (RWQCB) is the lead agency responsible for identifying, monitoring and remediating leaking underground storage tanks in the Bay Area. Local jurisdictions may take the lead agency role as a Local Oversight Program (LOP) entity, implementing State as well as local policies.

Santa Clara Department of Environmental Health

The County of Santa Clara Department of Environmental Health reviews California Accidental Release Prevention (CalARP) risk management plans as the Certified Unified Program Agency (CUPA) for the City. The CalARP Program aims to prevent accidental releases of regulated hazardous materials that represent a potential hazard beyond property boundaries. Facilities that are required to participate in the CalARP Program use or store specified quantities of toxic and flammable substances (hazardous materials) that can have off-site consequences if accidentally released. A Risk Management Plan (RMP) is required for such facilities. The intents of the RMP are to provide basic information that may be used by first responders in order to prevent or mitigate damage to the public health and safety and to the environment from a release or threatened release of a hazardous material, and to satisfy federal and state Community Right-to-Know laws.

General Plan Policies

Policies in the General Plan have been adopted for the purpose of avoiding or mitigating hazardous materials impacts from development projects. All future development allowed by the proposed land use designation would be subject to the hazardous materials policies in the General Plan presented below.

Envision San José 2040 Relevant Hazardous Material Policies	
Policy EC-6.6	Address through environmental review for all proposals for new residential, park and recreation, school, day care, hospital, church or other uses that would place a sensitive population in close proximity to sites on which hazardous materials are or are likely to be located, the likelihood of an accidental release, the risks posed to human health and for sensitive populations, and mitigation measures, if needed, to protect human health.
Policy EC-7.1	For development and redevelopment projects, require evaluation of the proposed site’s historical and present uses to determine if any potential environmental conditions exist that could adversely impact the community or environment.
Policy EC-7.2	Identify existing soil, soil vapor, groundwater and indoor air contamination and mitigation for identified human health and environmental hazards to future users and provide as part of the environmental review process for all development and redevelopment projects. Mitigation measures for soil, soil vapor and groundwater contamination shall be designed to avoid adverse human health or environmental risk, in conformance with regional, state and federal laws, regulations, guidelines and standards.

Envision San José 2040 Relevant Hazardous Material Policies	
Policy EC-7.4	On redevelopment sites, determine the presence of hazardous building materials during the environmental review process or prior to project approval. Mitigation and remediation of hazardous building materials, such as lead-paint and asbestos-containing materials, shall be implemented in accordance with state and federal laws and regulations.
Policy EC-7.5	In development and redevelopment sites, require all sources of imported fill to have adequate documentation that it is clean and free of contamination and/or acceptable for the proposed land use considering appropriate environmental screening levels for contaminants. Disposal of groundwater from excavations on construction sites shall comply with local, regional, and State requirements.
Action EC-7.8	Where an environmental review process identifies the presence of hazardous materials on a proposed development site, the City will ensure that feasible mitigation measures that will satisfactorily reduce impacts to human health and safety and to the environment are required of or incorporated into the projects. This applies to hazardous materials found in the soil, groundwater, soil vapor, or in existing structures.
Action EC-7.9	Ensure coordination with the County of Santa Clara Department of Environmental Health, Regional Water Quality Control Board, Department of Toxic Substances Control or other applicable regulatory agencies, as appropriate, on projects with contaminated soil and/or groundwater or where historical or active regulatory oversight exists.
Action EC-7.10	Require review and approval of grading, erosion control and dust control plans prior to issuance of a grading permit by the Director of Public Works on sites with known soil contamination. Construction operations shall be conducted to limit the creation and dispersion of dust and sediment runoff.
Action EC-7.11	Require sampling for residual agricultural chemicals, based on the history of land use, on sites to be used for any new development or redevelopment to account for worker and community safety during construction. Mitigation to meet appropriate end use such as residential or commercial/industrial shall be provided.
Policy MS-13.2	Construction and/or demolition projects that have the potential to disturb asbestos (from soil or building material) shall comply with all the requirements of the California Air Resources Board's air toxics control measures (ATCMs) for Construction, Grading, Quarrying, and Surface Mining Operations.

Existing Setting

The existing property consists of a single parcel that is developed with a single-family residence and an accessory structure.

Records Review

The Phase I investigation for the site included a review of relevant property records, historical record sources, and environmental record sources. Table 9 shows the agencies that were contacted pertaining to possible past development and/or activity at the site.

Table 9 Regulatory Agency Records	
Name of Agency	Records Reviewed
California Environmental Protection Agency	No records regarding hazardous substance use, storage, or releases were located. In addition, no records of Underground Storage Tanks (USTs) or Activity and Use Limitations (AULs) were found for the project site.
Santa Clara County Department of Environmental Health	No records regarding hazardous substance use, storage, or releases were located. In addition, no records of USTs or AULs were found for the project site.
San Jose Fire Department	Response was not received prior to publication of the report.
San Jose Building Division	Three records located: <ul style="list-style-type: none"> • Unspecified alteration to residential structure (10/13/1946) • Permit to build a 3-car private parking garage, includes storage of personal goods (9/2/1952) • Unspecified electrical permit (4/26/1965)
San Jose Planning Division	No records on file.
Bay Area Air Quality Management District	No Permits to Operate (PTO), Notices of Violation (NOV), or Notices to Comply (NTC) were located. In addition, no records of AULs, dry cleaning machines, or USTs were found for the project site.
State Water Quality Control Board GeoTracker	No records regarding hazardous substance use, storage, or releases, or the presence of USTs or AULs were found for the project site.
California Department of Toxic Substances Control Hazardous Waste Tracking System	No records regarding hazardous substance use, storage, or releases were located. In addition, no records of USTs or AULs were found for the project site.
California Department of Toxic Substances Control EnviroStor	No records on file.
California Geologic Energy Management Division	No records on file.
National Pipeline Mapping System	No records on file.

In addition, AEI contracted Environmental Data Resources (EDR) to conduct a search of publicly available environmental contamination records sourced from federal, state, tribal, and local databases. The results of this records search are provided in Appendix F. As described in Appendix F, no listings of potential concern were identified during the course of this research.

Site Reconnaissance

AEI conducted a reconnaissance of the project site on July 28, 2021. The site reconnaissance did not reveal any environmental contaminants on the project site. A radon and lead building material survey was not conducted as part of this assessment. In addition, an asbestos containing materials review was not possible at the time of the investigation as access to the interior of the dwelling was not granted to the investigator. A limited review of PCB-containing materials was included as part of the assessment. Evidence of PCB-containing materials was not observed. However, given the age of the existing structures, it is possible that asbestos, lead, and PCB-containing materials may occur within the existing residential and garage structures.

Summary of Phase I Assessment

The Phase I included a review of local, state, tribal, and federal environmental record sources, standard historical sources, aerial photographs, fire insurance maps and physical setting sources. A

reconnaissance of the site was completed to review site use and current conditions to check for the storage, use, production, or disposal of hazardous or potentially hazardous materials and to conduct written/oral interviews with persons knowledgeable about current and past site use.

The site reconnaissance and records review did not find documentation or physical evidence of groundwater impairments associated with the use or past use of the project site. A review of regulatory databases maintained by county, state, tribal, and federal agencies found no documentation of hazardous materials violations or discharge on the property and did not identify contaminated facilities within the appropriate American Society for Testing and Materials (ASTM) search distances that would reasonably be expected to impact the project site. However, access to the interior of the existing residence was not available to the investigator.

The Phase I Assessment revealed no evidence of recognized environmental conditions (RECs) in connection with the site, and the property was found suitable for residential land use. However, due to the age of the existing structures, the Phase I did recommend that the materials of existing structures be analyzed for asbestos-containing materials (ACM) and lead-based paint (LBP) prior to demolition activities to prevent potential exposure to site workers.

Impacts and Mitigation

Thresholds per CEQA Checklist

ENVIRONMENTAL IMPACTS	Potentially Significant Issues	Less Than Significant With Mitigation Incorporated	Less Than Significant Impact	No Impact	Checklist Source(s)
9. HAZARDS AND HAZARDOUS MATERIALS. Would the project:					
a) Create a significant hazard to the public or the environment through the routine transport, use, or disposal of hazardous materials?			X		1, 2, 12, 17
b) Create a significant hazard to the public or the environment through reasonably foreseeable upset and accident conditions involving the release of hazardous materials into the environment?			X		1, 2, 12, 17
c) Emit hazardous emissions or handle hazardous or acutely hazardous materials, substances, or waste within one-quarter mile of an existing or proposed school?			X		1, 2, 12, 17
d) Be located on a site which is included on a list of hazardous materials sites compiled pursuant to Government Code Section 65962.5 and, as a result, would it create a significant hazard to the public or the environment?			X		1, 2, 12, 17
e) For a project located within an airport land use plan or, where such a plan has not been adopted, within two miles of a public airport or public use airport, would the project result in a safety hazard or excessive noise for people residing or working in the project area?			X		1, 2
f) Impair implementation of or physically interfere with an adopted emergency response plan or emergency evacuation plan?			X		1, 2

ENVIRONMENTAL IMPACTS	Potentially Significant Issues	Less Than Significant With Mitigation Incorporated	Less Than Significant Impact	No Impact	Checklist Source(s)
g) Expose people or structures, either directly or indirectly, to a significant risk of loss, injury or death involving wildland fires				X	1, 2

Explanation

- a) **Less Than Significant Impact.** The proposed residential development would not involve the routine transport, use, or disposal of hazardous materials. Residential uses may apply small quantities of miscellaneous household cleaning supplies and other chemicals. These materials would be stored and used in accordance with the manufacturer’s specifications.

The project would use fuels, lubricants, paints, and solvents during construction activities. The project would implement appropriate best management practices to minimize the impact on water quality from release of hazardous materials during construction. In addition, the applicant proposes to implement standard protection measures for the temporary onsite storage of fuel and other hazardous materials used during construction.

- b) **Less Than Significant Impact.** Based on the findings of the Phase I assessment, no RECs, no historical RECs, and no controlled RECs were identified for the project site. This assessment has revealed no evidence of RECs in connection with the site and found that the property is suitable for residential land use.

Asbestos & Lead Based Paint in Demolished Buildings

Development of the project would require the demolition of existing buildings on the site. Due to their age, these structures potentially contain asbestos building materials and/or lead-based paint. Demolition conducted in conformance with federal, state and local regulations will avoid significant exposure of construction workers and/or the public to asbestos and lead-based paint. As a part of the development permit approval, the project will conform to the following standard permit conditions.

Standard Permit Conditions

- In conformance with State and local laws, a visual inspection/pre-demolition survey, and possible sampling, shall be conducted prior to the demolition of on-site building(s) to determine the presence of asbestos-containing materials (ACMs) and/or lead-based paint (LBP).
- During demolition activities, all building materials containing lead-based paint shall be removed in accordance with Cal/OSHA Lead in Title 8, California Code of Regulations (CCR), Section 1532.1, including employee training, employee air monitoring, and dust control. Any debris or soil containing lead-based paint or coatings shall be disposed of at landfills that meet acceptance criteria for the type of lead being disposed.
- All potentially friable asbestos containing materials (ACMs) shall be removed in accordance with National Emission Standards for Air Pollution (NESHAP) guidelines

prior to demolition or renovation activities that may disturb ACMs. All demolition activities shall be undertaken in accordance with Cal/OSHA standards contained in Title 8, CCR, Section 1529, to protect workers from asbestos exposure.

- A registered asbestos abatement contractor shall be retained to remove and dispose of ACMs identified in the asbestos survey performed for the site in accordance with the standards stated above.
- Materials containing more than one-percent asbestos are also subject to Bay Area Air Quality Management District (BAAQMD) regulations. Removal of materials containing more than one-percent asbestos shall be completed in accordance with BAAQMD requirements and notifications.

With implementation of the standard permit conditions above, the project would have a less than significant impact related to the release of hazardous materials into the environment.

- c) **Less than Significant Impact.** The closest school to the project site is Willow Glen Elementary, located about 0.22 mile north of the project site. In addition, Galarza Elementary School is located about 0.5 mile east of the project site, while Willow Glen High School and Willow Glen Middle School are located about 0.5 mile south of the project site. The proposed project is a residential development and would not involve the use or handling of hazardous materials. During construction, quantities of potentially hazardous materials (such as fuels, lubricants, etc.) would be utilized. However, these materials would be applied and stored in accordance with all manufacturers' recommendations. In addition, the project would require a Stormwater Pollution Prevention Plan as described under impact a). As a result, the proposed project would not emit hazardous waste within a ¼ mile of an existing or proposed school. This represents a less than significant impact.
- d) **Less Than Significant Impact.** The project is not located on property that is included on a list of hazardous materials sites compiled pursuant to Government Code Section 65962.5 (i.e., Cortese List).
- e) **Less Than Significant Impact.** The Norman Y. Mineta San José International Airport is located approximately 3.75 miles northeast of the project site. The project is not located within the Santa Clara County Airport Land Use Commission's adopted Comprehensive Land Use Plan for this airport or any other airports. This represents a less than significant impact.
- f) **Less Than Significant Impact.** The proposed residential development would not interfere with any adopted emergency or evacuation plans. The project would not create any barriers to emergency or other vehicle movement in the area and would be designed to incorporate all Fire Code requirements. This represents a less than significant impact.
- g) **No Impact.** The project would not expose people or structures to risk of loss, injury or death from wildland fires since it is located in a highly urbanized area that is not prone to such events. See also *Section T. Wildfire* of this Initial Study.

Conclusion: The project would have a less than significant impact related to hazards and hazardous materials with the incorporation of mitigation measures.

J. HYDROLOGY AND WATER QUALITY

Regulatory Framework

The federal Clean Water Act and California's Porter-Cologne Water Quality Control Act are the primary laws regulating water quality in California. Requirements established by the U.S. Environmental Protection Agency (EPA) and the State Water Resources Control Board (SWRCB) have been developed to fulfill the requirements of this legislation. EPA regulations include the National Pollutant Discharge Elimination System (NPDES) permit program, which controls sources that discharge pollutants into the waters of the United States (e.g., streams, lakes, bays, etc.). These regulations are implemented at the regional level by the Regional Water Quality Control Boards (RWQCBs). The project site is within the jurisdiction of the San Francisco Bay RWQCB.

Federal and State

Clean Water Act – Section 404

The Clean Water Act (CWA) establishes the basic structure for regulating discharges of pollutants into the waters of the United States (waters of the U.S.) and regulating quality standards for surface waters. Its goals are to restore and maintain the chemical, physical, and biological integrity of the nation's waters. Under the CWA, the US EPA has implemented pollution control programs and established water quality standards, and together with the U.S. Army Corps of Engineers, regulates discharge of dredged and fill material into waters of the U.S. under Section 404 of the CWA and its implementing regulations. Waters of the U.S. are defined broadly as waters susceptible to use in commerce (including waters subject to tides, interstate waters, and interstate wetlands) and other waters.

National Flood Insurance Program

FEMA established the National Flood Insurance Program (NFIP) in order to reduce flooding on private and public properties. The program provides subsidized flood insurance to communities that comply with FEMA regulations protecting development in floodplains. As part of the program, FEMA publishes Flood Insurance Rate Maps (FIRM) that identify Special Flood Hazard Areas (SFHA). An SFHA is an area that would be inundated by the one-percent annual chance flood, which is also referred to as the base flood or 100-year flood.

Porter-Cologne Water Quality Act

The Porter-Cologne Act delegates authority to the SWRCB to establish regional water quality control boards. The San Francisco Bay Area RWQCB has authority to use planning, permitting, and enforcement to protect beneficial uses of water resources in the project region. Under the Porter-Cologne Water Quality Control Act (California Water Code Sections 13000-14290), the RWQCB is authorized to regulate the discharge of waste that could affect the quality of the state's waters, including projects that do not require a federal permit through the USACE. To meet RWQCB 401 Certification standards, all hydrologic issues related to a project must be addressed, including the following:

- Wetlands
- Watershed hydrograph modification

- Proposed creek or riverine related modifications
- Long-term post-construction water quality

Any construction or demolition activity that results in land disturbance equal to or greater than one acre must comply with the Construction General Permit (CGP), administered by the SWRCB. The CGP requires the installation and maintenance of BMPs to protect water quality until the site is stabilized. The project would require CGP coverage based on area of land disturbed (3.5 acres).

Statewide Construction General Permit

The SWRCB has implemented a NPDES General Construction Permit for the State of California (CGP). For projects disturbing one acre or more, a Notice of Intent (NOI) and Storm Water Pollution Prevention Plan (SWPPP) must be prepared by a qualified professional prior to commencement of construction. The CGP includes requirements for training, inspection, record keeping, and for projects of certain risk levels, monitoring. The general purpose of the requirements is to minimize the discharge of pollutants and to protect beneficial uses and receiving waters from the adverse effects of construction-related storm water discharges.

Regional and Local

San Francisco Bay Basin Plan

The San Francisco Bay RWQCB regulates water quality in accordance with the Water Quality Control Plan for the San Francisco Bay Basin (Basin Plan). The Basin Plan lists the beneficial uses that the San Francisco Bay RWQCB has identified for local aquifers, streams, marshes, rivers, and the San Francisco Bay, as well as the water quality objectives and criteria that must be met to protect these uses. The San Francisco Bay RWQCB implements the Basin Plan by issuing and enforcing waste discharge requirements, including permits for nonpoint sources such as the urban runoff discharged by a City's stormwater drainage system. The Basin Plan also describes watershed management programs and water quality attainment strategies.

Municipal Regional Stormwater Permit

The San Francisco Bay RWQCB has issued a Municipal Regional Stormwater NPDES Permit (MRP) to regulate stormwater discharges from municipalities and local agencies (co-permittees) in Alameda, Contra Costa, San Mateo, and Santa Clara Counties, and the cities of Fairfield, Suisun City, and Vallejo. The City of San José is required to operate under the MRP to discharge stormwater from the City's storm drain system to surface waters. The MRP mandates that the City of San José use its planning and development review authority to require that stormwater management measures are included in new and redevelopment projects to minimize and properly treat stormwater runoff. Provision C.3 of the MRP regulates the following types of development projects:

- Projects that create or replace 10,000 square feet or more of impervious surface.
- Special Land Use Categories that create or replace 5,000 square feet or more of impervious surface.

The MRP requires regulated projects to include Low Impact Development (LID) practices. These include site design features to reduce the amount of runoff requiring treatment and maintain or restore

the site’s natural hydrologic functions, source control measures to prevent stormwater from pollution, and stormwater treatment features to clean polluted stormwater runoff prior to discharge into the storm drain system. The MRP requires that stormwater treatment measures are properly installed, operated, and maintained.

City of San José Post-Construction Urban Runoff Management (Policy 6-29)

The City of San José’s Policy 6-29 implements the stormwater treatment requirements of Provision C.3 of the Municipal Regional Stormwater NPDES Permit. The City of San José’s Policy 6-29 requires all new development and redevelopment projects to implement post-construction BMPs and Treatment Control Measures (TCMs). This policy also establishes specific design standards for post-construction TCM for projects that create, add, or replace 10,000 square feet or more of impervious surfaces.

City of San José Hydromodification Management (Policy 8-14)

The City of San José’s Policy No. 8-14 implements the stormwater treatment requirements of Provision C.3 of the MRP. Policy No. 8-14 requires all new and redevelopment projects that create or replace one acre or more of impervious surface to manage development-related increases in peak runoff flow, volume, and duration, where such hydromodification is likely to cause increased erosion, silt pollutant generation or other impacts to beneficial uses of local rivers, streams, and creeks. The policy requires these projects to be designed to control project-related hydromodification through a Hydromodification Management Plan (HMP).

Green Stormwater Infrastructure Plan

The City of San José has developed a Green Stormwater Infrastructure Plan (GSI Plan) to lay out the approach, strategies, targets, and tasks needed to transition traditional “gray” infrastructure to include green stormwater infrastructure over the long term and to implement and institutionalize the concepts of GSI into standard municipal engineering, construction, and maintenance practices. The GSI Plan is intended to serve as an implementation guide for reducing the adverse water quality impacts of urbanization and urban runoff on receiving waters over the long term, and a reporting tool to provide reasonable assurance that specific pollutant reductions from discharges to local creeks and San Francisco Bay will be met. The GSI Plan is required by the City’s MRP for the discharge of stormwater runoff from the City’s storm drain system.

General Plan Policies

Policies in the General Plan have been adopted for the purpose of avoiding or mitigating hydrology and water quality impacts from development projects. Policies applicable to the project are presented below.

Envision San José 2040 Relevant Hydrology and Water Quality Policies	
Policy IN-3.7	Design new projects to minimize potential damage due to stormwaters and flooding to the site and other properties.
Policy IN-3.9	Require developers to prepare drainage plans for proposed developments that define needed drainage improvements per City standards.
Policy MS-3.4	Promote the use of green roofs (i.e., roofs with vegetated cover), landscape-based treatment measures, pervious materials for hardscape, and other stormwater management practices to reduce water pollution.

Envision San José 2040 Relevant Hydrology and Water Quality Policies	
Policy ER-8.1	Manage stormwater runoff in compliance with the City’s Post-Construction Urban Runoff (6-29) and Hydromodification Management (8-14) Policies.
Policy ER-8.3	Ensure that private development in San José includes adequate measures to treat stormwater runoff.
Policy ER-8.5	Ensure that all development projects in San José maximize opportunities to filter, infiltrate, store and reuse or evaporate stormwater runoff onsite.
Policy EC-4.1	Design and build all new or remodeled habitable structures in accordance with the most recent California Building Code and municipal code requirements as amended and adopted by the City of San José, including provisions for expansive soil, and grading and stormwater controls.
Policy EC-5.7	Allow new urban development only when mitigation measures are incorporated into the project design to ensure that new urban runoff does not increase flood risks elsewhere.
Policy EC-5.16	Implement the Post-Construction Urban Runoff Management requirements of the City’s Municipal NPDES Permit to reduce urban runoff from project sites.
Policy EC-7.10	Require review and approval of grading, erosion control and dust control plans prior to issuance of a grading permit by the Director of Public Works on sites with known soil contamination. Construction operations shall be conducted to limit the creation and dispersion of dust and sediment runoff.

Existing Setting

The project property is an essentially flat lot with an elevation of approximately 130 feet above mean sea level (Google Earth, January 2023). The project site is currently occupied by a single-family residence and accessory structure. The current runoff from the site is directed into existing inlets that discharge to the City’s drainage system.

The project site does not contain any natural drainages or waterways. The nearest waterway is the Guadalupe River, located about 0.68 mile east of the project site. The property is located in a Federal Emergency Management Agency (FEMA) Flood Zone X, characterized as an area outside of the 0.2% annual floodplain.

The City owns and maintains the storm drainage system in the project area. The drainage lines that serve the project site drain into the Guadalupe River, located 0.68 miles northeast of the site. No over-land release of stormwater drains directly into any water body from the project site.

The majority of the project site is not located within the inundation area for any dams, based on the “California Dam Breach Inundation Maps” map provided by the California Department of Water Resources.²⁷ However, a small portion on the southern boundary of the project site is noted as being within the inundation area of the Leroy Anderson Dam.

²⁷ https://fmds.water.ca.gov/webgis/?appid=dam_prototype_v2

Impacts and Mitigation

Thresholds per CEQA Checklist

ENVIRONMENTAL IMPACTS	Potentially Significant Issues	Potentially Significant Unless Mitigation Incorporated	Less Than Significant Impact	No Impact	Checklist Source(s)
10. HYDROLOGY AND WATER QUALITY. Would the project:					
a) Violate any water quality standards or waste discharge requirements or otherwise substantially degrade surface or ground water quality?			X		1, 2
b) Substantially decrease groundwater supplies or interfere substantially with groundwater recharge such that the project may impede sustainable groundwater management of the basin?			X		1, 2
c) Substantially alter the existing drainage pattern of the site or area, including through the alteration of the course of a stream or river or through the addition of impervious surfaces, in a manner which would:					
i) Result in substantial erosion or siltation on- or off-site;			X		1, 2
ii) Substantially increase the rate or amount of surface runoff in a manner which would result in flooding on- or offsite;			X		1, 2
iii) Create or contribute runoff water which would exceed the capacity of existing or planned stormwater drainage systems or provide substantial additional sources of polluted runoff; or			X		1, 2
iv) Impede or redirect flood flows?			X		1, 2, 18
d) In flood hazard, tsunami, or seiche zones, risk release of pollutants due to project inundation?			X		1, 2, 18
e) Conflict with or obstruct implementation of a water quality control plan or sustainable groundwater management plan?			X		1, 2

Explanation

- a) **Less Than Significant Impact.** The City’s National Pollutant Discharge Elimination System (NPDES) Municipal Permit, urban runoff policies, and the Municipal Code are the primary means of enforcing water quality measures through the grading and building permit process. All construction/demolition projects must comply with the City of San José’s Grading Ordinance, which requires the use of erosion and sediment controls to protect water quality while the site is under construction. The project is subject to Municipal Code Section 20.100.480 (projects disturbing one acre or more), which requires the project to incorporate best management practices (BMPs) to control the discharge of storm water pollutants including sediments associated with construction activities including erosion, as outlined in the standard permit conditions in item ci) below. The project is located in an urban environment and operation of the residential project would not utilize materials that would significantly harm the water quality in the area. Furthermore, the project would comply with applicable regulations and laws to ensure proper discharge into the City’s stormwater and sanitary infrastructure, would not violate any water quality standards or waste discharge requirements, or degrade surface or groundwater quality.
- b) **Less Than Significant Impact.** The project site is located within the Recharge Area of the Santa Clara Valley Basin where groundwater occurs under unconfined conditions.²⁸ The site

²⁸ Santa Clara Valley Water District. *Sustainable Groundwater Management*. Accessed July 2021. <https://www.valleywater.org/your-water/where-your-water-comes-from/groundwater/groundwater-management>.

is not, however, located within or adjacent to a SCVWD groundwater recharge facility. The project proposes excavation to construct the foundations for the proposed structures. According to the records search conducted by AEI Consultants for the Phase I Assessment, groundwater depth in the project area is approximately 86 feet below surface. The project would require grading of about 1,000 CY to construct the building foundations. This excavation would not encounter groundwater. The project does not propose any wells or groundwater pumping. Thus, the project would not decrease groundwater supplies or interfere substantially with groundwater recharge.

- ci) **Less Than Significant Impact.** Construction of the project would require grading activities that could result in a temporary increase in erosion affecting the quality of storm water runoff. This increase in erosion is expected to be minimal, due to the small size and relative flatness of the site. The City's implementation requirements to protect water quality are described below.

Construction Impacts

Prior to the commencement of any clearing, grading or excavation, the project is required to comply with the State Water Resources Control Board's National Pollutant Discharge Elimination System (NPDES) General Construction Activities Permit, to the satisfaction of the Director of Public Works. The project applicant is required to develop, implement, and maintain a Storm Water Pollution Prevention Plan (SWPPP) to control the discharge of stormwater pollutants including sediments associated with construction activities. Additionally, the project applicant is required to file a Notice of Intent (NOI) with the State Water Resource Control Board (SWRCB) to comply with the General Permit and prepare a SWPPP that includes measures that would be included in the project to minimize and control construction and post-construction runoff. The SWPPP shall be posted at the project site and will be updated to reflect current site conditions.

The project shall incorporate Best Management Practices (BMPs) into the project to control the discharge of stormwater pollutants including sediments associated with construction activities. Examples of BMPs are contained in the publication *Blueprint for a Clean Bay*²⁹, and include preventing spills and leaks, cleaning up spills immediately after they happen, storing materials under cover, and covering and maintaining dumpsters. Prior to the issuance of a grading permit, the project applicant may be required to submit an Erosion Control Plan to the Department of Public Works. The Erosion Control Plan may include BMPs as specified in ABAG's *Manual of Standards Erosion & Sediment Control Measures* for reducing impacts on the City's storm drainage system from construction activities.

All projects in the City, including the proposed project are required to comply with the City of San José Grading Ordinance, including erosion and dust control during site preparation, as well as the City of San José Zoning Ordinance requirements for keeping adjacent streets free of dirt and mud during construction. The following specific BMPs are required to be implemented by all projects in the City as standard permit conditions to prevent stormwater pollution and minimize potential sedimentation during construction.

²⁹ Bay Area Stormwater Management Agencies Association.

The project would increase impervious surfaces on the site and slightly modify the drainage pattern on the site. Consistent with the regulations and policies described above, the project will follow all standard permit conditions. The following measures are based on RWQCB BMPs and have been included in the project to reduce construction and development-related water quality impacts. These BMPs would be implemented prior to and during earthmoving activities onsite and would continue until the construction is complete and during the post-construction period as appropriate.

Standard Permit Conditions

- Burlap bags filled with drain rock shall be installed around storm drains to route sediment and other debris away from the drains.
- Earthmoving or other dust-producing activities shall be suspended during periods of high winds.
- All exposed or disturbed soil surfaces shall be watered at least twice daily to control dust as necessary.
- Stockpiles of soil or other materials that can be blown by the wind shall be watered or covered.
- All trucks hauling soil, sand, and other loose materials shall be required to cover all trucks or maintain at least two feet of freeboard.
- All paved access roads, parking areas, staging areas and residential streets adjacent to the construction sites shall be swept daily (with water sweepers).
- Vegetation in disturbed areas shall be replanted as quickly as possible.
- All unpaved entrances to the site shall be filled with rock to knock mud from truck tires prior to entering City streets. A tire wash system may also be employed at the request of the City.
- The project applicant shall comply with the City of San José Grading Ordinance, including implementing erosion and dust control during site preparation and with the City of San José Zoning Ordinance requirements for keeping adjacent streets free of dirt and mud during construction.

Post-Construction Impacts

The project is required to comply with applicable provisions of the following City Council Policies: Council Policy 6-29 Post-Construction Urban Runoff Management and Council Policy 8-14 Post-Construction Hydromodification Management. For Council Policy 6-29 Post-Construction Urban Runoff Management, the project will be required to implement BMPs, which includes site design measures, source controls, and numerically-sized LID stormwater treatment measures to minimize stormwater pollutant discharges. The project site is not located in a Hydromodification Management (HM) area. However, details of specific Site Design, Pollutant Source Control, and Stormwater Treatment Control Measures demonstrating compliance with Provision C.3 of the MRP (NPDES Permit Number CAS612008), will be

included in the project design, to the satisfaction of the Director of Planning, Building and Code Enforcement.

In conclusion, the project would not substantially alter existing drainage patterns or cause alteration of streams or rivers by conforming with the requirements of Council Policy 6-29 and 8-14. The project would not result in substantial erosion or siltation on or off site by complying with the State's Construction Stormwater Permit and the City's Grading Ordinance.

- cii) **Less Than Significant Impact.** The project would increase the amount of impervious area on the project site compared to existing conditions. The project would implement a stormwater control plan to manage runoff from the site (see Figure 7). Runoff will be collected in a storm drain system and conveyed within a proposed storm drain system prior to entering into the City's storm drainage system.

New storm drain laterals would be built and connect to the existing storm drainage system in Lincoln Avenue. As a result, the proposed project would have a less than significant impact associated with flooding on- or off-site due to increased surface runoff.

- ciii) **Less Than Significant Impact.** The project proposes to connect to the City's existing storm drainage system. The project is not expected to contribute runoff that would exceed the capacity of existing or planned stormwater drainage systems or result in substantial additional sources of polluted runoff. See also ci) above.

- civ) **Less Than Significant Impact.** The project site is located within Flood Zone X, which is considered to be outside of the 0.02 percent chance annual flood area. As a result, the project site is not considered to be within a flood area and development of the site with five new single-family residences would not significantly impede or redirect flood flows. This represents a less than significant impact.

- d) **Less Than Significant Impact.** As described above, the project is located in Flood Zone X and is considered to be outside of the 0.02 percent chance annual flood area, according to the current Federal Emergency Management Agency (FEMA) Federal Insurance Rate Map (FIRM) Panel 06085C0067J, effective February 19, 2014. As a result, the proposed project would not be subject to flood hazards. Based on a review of the California Department of Water Resources' California Dam Breach Inundation Maps, the vast majority of the project site is not located within an area susceptible to dam inundation. The proposed project is not located in a coastal area and would not be subject to tsunamis.

- e) **Less Than Significant Impact.** The project consists of development on an approximately one gross acre site. As described above, grading and construction activities could result in a temporary increase in erosion affecting the quality of storm water runoff. However, construction and operation of the project would not result in significant water quality or groundwater quality impacts since the proposed project would be required to comply with the City of San José Grading Ordinance and implement standard BMPs during construction. Therefore, the project would not result in impacts that would conflict with or obstruct implementation of a water quality control plan or sustainable groundwater management plan.

Conclusion: The project would have a less than significant impact on hydrology and water quality with implementation of identified standard permit conditions.

K. LAND USE AND PLANNING

Regulatory Framework

State

The California State Density Bonus Law (California Government Code Section 65915) was adopted in 1979 in recognition of California's acute and growing affordable housing needs. The State Density Bonus Law has been amended multiple times since adoption, in response to evolving housing conditions, to provide clarification on the legislation, to respond to legal and implementation challenges, and to incorporate new or expanded provisions.

Regional and Local

Santa Clara Valley Habitat Plan

As discussed in Section D, Biological Resources, the HCP was developed through a partnership between Santa Clara County, the Cities of San José, Morgan Hill, and Gilroy, Santa Clara Valley Water District, Santa Clara Valley Transportation Authority, U.S. Fish and Wildlife Service, and California Department of Fish and Wildlife. As it pertains to issues of land use, the HCP helps public and private entities within the HCP's jurisdiction plan and conduct projects and activities in ways that lessen the impact on natural resources.

Council Policy 6-34: Riparian Corridor Protection and Bird-Safe Design

As discussed in Section D, Biological Resources, the City's Riparian Corridor Policy Study analyzed streams and riparian corridors in the City of San José and addresses how development should protect and preserve these riparian corridors. Furthermore, the City's Riparian Corridor Protection and Bird-Safe Design Policy (Council Policy 6-34) supplements the regulations for riparian corridors and provides guidance for project design that protects and preserves these riparian corridors (City of San José 2016). The Riparian Corridor Policy applies to projects within 300 feet of a riparian corridor's top of bank or edge of vegetation, whichever is greater. The Riparian Corridor Protection and Bird-Safe Design Policy establishes a standard of a 100-foot riparian corridor setback, with an exception for projects where no significant environmental impact will occur.

San José Municipal Code Chapter 20.190 – Affordable Housing Density Bonuses and Incentives

Chapter 20.190 of the City's Municipal Code provides density bonuses for eligible residential development projects within City limits. This section largely contains the mechanism for enforcing the density bonuses mandated at the State level (see discussion of AB 1763, above). This section mandates that density bonuses are ineligible for sites where dwelling units were demolished within the last five years. This section also sets out development standards for affordable units, including requiring concurrent construction with market rate units in the same development and various design standards to ensure that affordable units are constructed in a uniform manner compared to market-rate units constructed as part of the same development.

General Plan Designation

The project site is designated *Residential Neighborhood* in the City’s Envision San José 2040 General Plan Land Use/Transportation Diagram.

General Plan Policies

Policies in the General Plan have been adopted for the purpose of avoiding or mitigating land use impacts from development projects. Policies applicable to the project are presented below.

Envision San José 2040 Relevant Land Use and Planning Policies	
Policy CD-1.1	Require the highest standards of architectural and site design, and apply strong design controls for all development projects, both public and private, for the enhancement and development of community character and for the proper transition between areas with different types of land uses.
Policy CD-1.8	Create an attractive street presence with pedestrian-scaled building and landscape elements that provide an engaging, safe, and diverse walking environment. Encourage compact, urban design, including use of smaller building footprints, to promote pedestrian activity through the City
Policy CD-4.9	For development subject to design review, ensure the design of new or remodeled structures is consistent or complementary with the surrounding neighborhood fabric (including but not limited to prevalent building scale, building materials, and orientation of structures to the street).
Policy LU-1.2	Create safe, attractive, and accessible pedestrian connections between developments and to adjacent public streets to minimize vehicular miles traveled.
Policy LU-1.6	With new development or expansion and improvement of existing development or uses, incorporate measures to comply with current Federal, State, and local standards.
Policy LU-9.3	Integrate housing development with our City’s transportation system, including transit, roads, and bicycle and pedestrian facilities.
Policy LU-9.7	Ensure that new residential development does not impact the viability of adjacent employment uses that are consistent with the Envision General Plan Land Use / Transportation Diagram.
Policy LU-10.3	Develop residentially- and mixed-use-designated lands adjacent to major transit facilities at high densities to reduce motor vehicle travel by encouraging the use of public transit.
Policy VN-1.7	Use new development within neighborhoods to enhance the public realm, provide for direct and convenient pedestrian access, and visually connect to the surrounding neighborhood. As opportunities arise, improve existing development to meet these objectives as well.
Policy VN-1.11	Protect residential neighborhoods from the encroachment of incompatible activities or land uses which may have a negative impact on the residential living environment.
Policy VN-1.12	Design new public and private development to build upon the vital character and desirable qualities of existing neighborhoods

Existing Setting

The project site is designated *Residential Neighborhood* in the City’s Envision San José 2040 General Plan Land Use/Transportation Diagram. The property is currently zoned R-1-8 – Single-Family Residential (Up to eight units per acre) and R-2 Two-Family Residential.

The *Residential Neighborhood* designation is intended to match the character of the existing neighborhood and allows a density of up to eight du/ac and an FAR up to 0.7 at heights of one to 2.5 stories.

The R-1-8 – Single-Family Residential District (up to eight units per acre) is intended to support single-family residential development at a density that is compatible with the surrounding neighborhood. The R-2 Two Family Residential zoning district is intended to reserve land for the construction, use and occupancy of single-family and two-family subdivisions. The site consists of a single lot which is developed with a single-family residence and accessory structure.

The project is located in a neighborhood of predominantly residential uses. Land uses surrounding the site are listed below and are identified in the aerial photo in Figure 3.

- North: Residential, Dean Avenue
- South: Georgia Kate Place, Residential
- East: Lincoln Avenue, Residential
- West: Residential, Dean Avenue

The project is located about 3.75 miles southwest of the Norman Y. Mineta San José International Airport. The project site is located outside the Santa Clara County Airport Land Use Commission’s adopted Airport Influence Area for the airport. This is further described in *Section H. Hazards and Hazardous Materials* of this Initial Study.

Impacts and Mitigation

Thresholds per CEQA Checklist

ENVIRONMENTAL IMPACTS	Potentially Significant Issues	Less Than Significant With Mitigation Incorporated	Less Than Significant Impact	No Impact	Checklist Source(s)
11. LAND USE AND PLANNING. Would the project:					
a) Physically divide an established community?				X	1, 2
b) Cause a significant environmental impact due to a conflict with any land use plan, policy, or regulation adopted for the purpose of avoiding or mitigating an environmental effect?			X		1, 3, 18

Explanation

- a) **No Impact.** The project site is located in an urbanized area surrounded primarily by residential development, as well as offices to the east. Emergency vehicle access would be provided via

Lincoln Avenue and the new proposed private street associated with the development. Regional access to and from Lincoln Avenue would not be affected by the project.

The project proposes to construct five single-family residences. The proposed project would be consistent in use with its surrounding uses (i.e., residential) and would not necessitate major physical factors that would physically divide a community. The project would be subject to further review for development permits to ensure compliance with design standards. No impact would occur.

- b) **Less Than Significant Impact.** The project site is within the R-1-8 Single Family Residential (Up to eight dwelling units per acre) District and R-2 Two-Family Residential District Zoning District. The R-1-8 Zoning District is intended to support single-family residential development at a density that is compatible with the surrounding neighborhood. The R-2 Two Family Residential Zoning District is intended to reserve land for the construction, use and occupancy of single-family and two-family subdivisions. The project proposes a rezoning to the R-1-8(PD) Planned Development Zoning District and adoption of a tentative map in order to subdivide the existing lot into five residential parcels and one common access parcel and to develop five single-family residences. The (PD) Planned Development is included as part of the proposed project to reduce the minimum lot size and setback requirements compared to the existing zoning designation.

The project site is designated *Residential Neighborhood* in the General Plan, which is intended to match the character of the existing neighborhood, and allows a density of up to 8 du/ac and an FAR up to 0.7 at heights of one to 2.5 stories. The project would be consistent with the *Residential Neighborhood* designation. The project proposes an infill residential development with five two-story single-family residences on an approximately one acre site. The project proposes a density of approximately 5 DU/AC.

In terms of physical impacts on the environment, this IS analyzes the environmental impacts of the project within each resource section of the document and provides measures and conditions to reduce the physical impacts of the project. The project's compliance with the City's riparian corridor policy is discussed under impacts b) and d) in *Section D. Biological Resources*. Therefore, the project would have a less than significant impact related to conflicts with land use plan, policy, or regulation adopted for the purpose of avoiding or mitigating an environmental effect.

Conclusion: The project would have a less than significant impact on land use and planning.

L. MINERAL RESOURCES

Regulatory Framework

State

Surface Mining and Reclamation Act

Under the Surface Mining and Reclamation Act of 1975 (SMARA), the State Mining and Geology Board has designated only the Communications Hill Area of San José as containing mineral deposits of regional significance for aggregate (Sector EE). There are no mineral resources in the project area. Neither the State Geologist nor the State Mining and Geology Board has classified any other areas in San José as containing mineral deposits that are of statewide significance or for which the significance requires further evaluation. Other than the Communications Hill area cited above, San José does not have mineral deposits subject to SMARA.

Existing Setting

There are no mineral resources in the project area. Neither the State Geologist nor the State Mining and Geology Board has classified any other areas in San José as containing mineral deposits that are of statewide significance or for which the significance requires further evaluation. Other than the Communications Hill area cited above, San José does not have mineral deposits subject to SMARA. The project site lies approximately 1.2 miles northwest of the Communications Hill area.

Impacts and Mitigation

Thresholds per CEQA Checklist

ENVIRONMENTAL IMPACTS	Potentially Significant Issues	Less Than Significant With Mitigation Incorporated	Less Than Significant Impact	No Impact	Checklist Source(s)
12. MINERAL RESOURCES. Would the project:					
a) Result in the loss of availability of a known mineral resource that would be of value to the region and the residents of the state?				X	1, 2
b) Result in the loss of availability of a locally-important mineral resource recovery site delineated on a local general plan, specific plan or other land use plan?				X	1, 2

Explanation

a), b) **No Impact.** The project site is located about 1.2 miles northwest of the Communications Hill area, the only area in San José containing mineral deposits subject to SMARA. Therefore, the project will not result in a significant impact from the loss of availability of a known mineral resource.

Conclusion: The project will have no impact on mineral resources.

M. NOISE & VIBRATION

A noise and vibration assessment has been prepared for the project by AMBIENT Air Quality and Noise Consulting, Inc. (March 2023), which is contained in Appendix G. The following discussion summarizes the results of this assessment.

Regulatory Setting

Federal

Federal Highway Administration Roadway Construction Noise Model

The Federal Highway Administration (FHWA) Roadway Construction Noise Model (RNCM) is the national model for prediction of noise generated by construction projects. Since construction frequently occurs near residences and businesses, the FHWA developed the RNCM in an effort to control and monitor construction noise to avoid impacts on surrounding communities and neighborhoods. The RNCM provides a federally-recognized construction noise screening tool to reliably and easily predict construction noise levels and to determine compliance with noise limits for construction projects of varying types.

State

California Building Code

The 2019 California Building Code (CBC) requires interior noise levels attributable to exterior environmental noise sources to be limited to a level not exceeding 45 dBA DNL/CNEL in any habitable room. The State of California established exterior sound transmission control standards for new non-residential buildings as set forth in the California Green Building Standards Code (Section 5.507.4.1 and 5.507.4.2). These sections identify the standards, such as Sound Transmission Class ratings,³⁰ that project building materials and assemblies need to comply with based on the noise environment.

Local

San José General Plan Noise Compatibility Guidelines

The City's General Plan includes goals and policies pertaining to noise and vibration. Community Noise Levels and Land Use Compatibility (commonly referred to as the Noise Element) of the General Plan utilizes the DNL descriptor and identifies interior and exterior noise standards for residential uses. The General Plan include the following criteria for land use compatibility and acceptable exterior noise levels in the City based on land use types.

General Plan

The City's General Plan includes goals and policies pertaining to noise and vibration. Community Noise Levels and Land Use Compatibility (commonly referred to as the Noise Element) of the General Plan utilizes the DNL descriptor and identifies interior and exterior noise standards for residential uses.

³⁰ Sound Transmission Class (STC) is a single figure rating designed to give an estimate of the sound insulation properties of a partition. Numerically, STC represents the number of decibels of speech sound reduction from one side of the partition to the other.

The General Plan include the following criteria for land use compatibility and acceptable exterior noise levels in the City based on land use types.

EXTERIOR NOISE EXPOSURE (DNL IN DECIBELS DBA) FROM GENERAL PLAN TABLE EC-1: Land Use Compatibility Guidelines for Community Noise in San José						
Land Use Category	Exterior DNL Value In Decibels					
	55	60	65	70	75	80
1. Residential, Hotels and Motels, Hospitals and Residential Care						
2. Outdoor Sports and Recreation, Neighborhood Parks and Playgrounds						
3. Schools, Libraries, Museums, Meeting Halls, and Churches						
4. Office Buildings, Business Commercial, and Professional Offices						
5. Sports Arenas, Outdoor Spectator Sports						
6. Public and Quasi-Public Auditoriums, Concert Halls, and Amphitheaters						
<input type="checkbox"/>	Normally Acceptable: Specified land use is satisfactory, based upon the assumption that any buildings involved are of normal conventional construction, without any special noise insulation requirements.					
<input type="checkbox"/>	Conditionally Acceptable: Specified land use may be permitted only after detailed analysis of the noise reduction requirements and noise mitigation features included in the design.					
<input type="checkbox"/>	Unacceptable: New construction or development should generally not be undertaken because mitigation is usually not feasible to comply with noise element policies. (Development will only be considered when technically feasible mitigation is identified that is also compatible with relevant design guidelines.)					

Additionally, policies in the General Plan have been adopted for the purpose of avoiding or mitigating noise and vibration impacts from development projects. Policies applicable to the project are presented below.

Envision San José 2040 Relevant Noise and Vibration Policies	
Policy EC-1.1	<p>Locate new development in areas where noise levels are appropriate for the proposed uses. Consider federal, state and City noise standards and guidelines as a part of new development review. Applicable standards and guidelines for land uses in San José include:</p> <p>Interior Noise Levels</p> <ul style="list-style-type: none"> The City’s standard for interior noise levels in residences, hotels, motels, residential care facilities, and hospitals is 45 dBA DNL. Include appropriate site and building design, building construction and noise attenuation techniques in new development to meet this standard. For sites with exterior noise levels of 60 dBA DNL or more, an acoustical analysis following protocols in the City-adopted California Building Code is required to demonstrate that development projects can meet this standard. The acoustical analysis shall base required noise attenuation techniques on expected <i>Envision General Plan</i> traffic volumes to ensure land use compatibility and General Plan consistency over the life of this plan. <p>Exterior Noise Levels</p> <ul style="list-style-type: none"> The City’s acceptable exterior noise level objective is 60 dBA DNL or less for residential and most institutional land uses (refer to Table EC-1 in the General

Envision San José 2040 Relevant Noise and Vibration Policies	
	Plan. Residential uses are considered “normally acceptable” with exterior noise exposures of up to 60 dBA DNL and “conditionally compatible” where the exterior noise exposure is between 60 and 75 dBA DNL such that the specified land use may be permitted only after detailed analysis of the noise reduction requirements and needed noise insulation features are included in the design.
Policy EC-1.2	<p>Minimize the noise impacts of new development on land uses sensitive to increased noise levels (Land Use Categories 1, 2, 3 and 6 in Table EC-1 in the General Plan by limiting noise generation and by requiring use of noise attenuation measures such as acoustical enclosures and sound barriers, where feasible. The City considers significant noise impacts to occur if a project would:</p> <ul style="list-style-type: none"> • Cause the DNL at noise sensitive receptors to increase by five dBA DNL or more where the noise levels would remain “Normally Acceptable”; or • Cause the DNL at noise sensitive receptors to increase by three dBA DNL or more where noise levels would equal or exceed the “Normally Acceptable” level.
Policy EC-1.3	Mitigate noise generation of new nonresidential land uses to 55 dBA DNL at the property line when located adjacent to existing or planned noise-sensitive residential and public/quasi-public land uses.
Policy EC-1.6	Regulate the effects of operational noise from existing and new industrial and commercial development on adjacent uses through noise standards in the City’s Municipal Code.
Policy EC-1.7	<p>Require construction operations within San José to use best available noise suppression devices and techniques and limit construction hours near residential uses per the City’s Municipal Code. The City considers significant construction noise impacts to occur if a project located within 500 feet of residential uses or 200 feet of commercial or office uses would:</p> <ul style="list-style-type: none"> • Involve substantial noise generating activities (such as building demolition, grading, excavation, pile driving, use of impact equipment, or building framing) continuing for more than 12 months. <p>For such large or complex projects, a construction noise logistics plan that specifies hours of construction, noise and vibration minimization measures, posting or notification of construction schedules, and designation of a noise disturbance coordinator who would respond to neighborhood complaints will be required to be in place prior to the start of construction and implemented during construction to reduce noise impacts on neighboring residents and other uses.</p>
Policy EC-2.3	Require new development to minimize continuous vibration impacts to adjacent uses during demolition and construction. For sensitive historic structures, including ruins and ancient monuments or buildings that are documented to be structurally weakened, a continuous vibration limit of 0.08 in/sec PPV (peak particle velocity) will be used to minimize the potential for cosmetic damage to a building. A continuous vibration limit of 0.20 in/sec PPV will be used to minimize the potential for cosmetic damage at buildings of normal conventional construction. Avoid use of impact pile drivers within 125 feet of any buildings, and within 300 feet of a historical building, or building in poor condition. On a project-specific basis, this distance of 300 feet may be reduced where warranted by a technical study by a qualified professional that verifies that there will be virtually no risk of cosmetic damage to sensitive buildings from the new development during demolition and construction.

San José Municipal Code

Per the San José Municipal Code Title 20 (Zoning Ordinance) Noise Performance Standards, the sound pressure level generated by any use or combination of uses on a property shall not exceed the decibel levels indicated in the table below at any property line, except upon issuance and in compliance with a Special Use permit or Conditional Use Permit as provided in Chapter 20.100.

City of San José Zoning Ordinance Noise Standards	
Land Use Types	Maximum Noise Levels in Decibels at Property Line
Residential, open space, industrial or commercial uses adjacent to a property used or zoned for residential purposes	55
Open space, commercial, or industrial use adjacent to a property used for zoned for commercial purposes or other non-residential uses	60
Industrial use adjacent to a property used or zoned for industrial use or other use other than commercial or residential purposes	70

Chapter 20.100.450 of the Municipal Code establishes allowable hours of construction within 500 feet of a residential unit between 7:00 AM and 7:00 PM Monday through Friday unless permission is granted with a development permit or other planning approval. No construction activities are permitted on the weekends at sites within 500 feet of a residence.

Existing Setting

Noise Fundamentals

Noise is measured in decibels (dB) and is typically characterized using the A-weighted sound level or dBA. This scale gives greater weight to the frequencies to which the human ear is most sensitive. The City’s Envision San José 2040 General Plan applies the Day-Night Level (DNL) descriptor in evaluating noise conditions. The DNL represents the average noise level over a 24-hour period and penalizes noise occurring between the hours of 10 PM and 7 AM by 10 dB.

Vibration Fundamentals

Several different methods are typically used to quantify vibration amplitude. One method, used by the City, is Peak Particle Velocity (PPV). The PPV is defined as the maximum instantaneous positive or negative peak of the vibration wave. For this analysis, the PPV descriptor with units of mm/sec or in/sec is used to evaluate construction generated vibration for building damage and human annoyance.

Existing Noise Environment

The project site is located at 1655 in the City of San José. The project is currently developed with a single-family house and associated structures. The site is surrounded by residential uses.

The noise environment at the site and in the surrounding area results primarily from local vehicular traffic along Lincoln Avenue. Other local roadway traffic, and intermittent jet aircraft associated with Norman Y. Mineta San José International Airport would also contribute to the noise environment.

Impacts and Mitigation

Thresholds per CEQA Checklist

ENVIRONMENTAL IMPACTS	Potentially Significant Issues	Less Than Significant With Mitigation Incorporated	Less Than Significant Impact	No Impact	Checklist Source(s)
13. NOISE. Would the project result in					
a) Generation of a substantial temporary or permanent increase in ambient noise levels in the vicinity of the project in excess of standards established in the local general plan or noise ordinance, or applicable standards of other agencies?			X		14
b) Generation of excessive groundborne vibration or groundborne noise levels?			X		14
c) For a project located within the vicinity of a private airstrip or an airport land use plan or, where such a plan has not been adopted, within two miles of a public airport or public use airport, would the project expose people residing or working in the project area to excessive noise levels?			X		14

Explanation

Significance Criteria

The following criteria were used to evaluate the significance of environmental noise resulting from the project:

- A significant noise impact would be identified if the project would generate a substantial temporary or permanent noise level increase over ambient noise levels at existing noise-sensitive receptors surrounding the project site and that would exceed applicable noise standards presented in the General Plan or Municipal Code at existing noise-sensitive receptors surrounding the project site.
 - A significant noise impact would be identified if construction-related noise would temporarily increase ambient noise levels at sensitive receptors. The City of San José considers large or complex projects involving substantial noise-generating activities and lasting more than 12 months significant when within 500 feet of residential land uses or within 200 feet of commercial land uses or offices.
 - A significant permanent noise level increase would occur if project-generated traffic would result in: a) a noise level increase of 5 dBA DNL or greater, with a future noise level of less than 60 dBA DNL, or b) a noise level increase of 3 dBA DNL or greater, with a future noise level of 60 dBA DNL or greater.
 - A significant noise impact would be identified if the project would expose persons to or generate noise levels that would exceed applicable noise standards presented in the General Plan.

- A significant impact would be identified if the construction of the project would generate excessive vibration levels surrounding receptors. Groundborne vibration levels exceeding 0.2 in/sec PPV would have the potential to result in cosmetic damage to normal buildings. For sensitive historic structures, a continuous vibration limit of 0.08 in/sec PPV is used to determine the impact significance.
 - A significant noise impact would be identified if the project would expose people residing or working in the project area to excessive aircraft noise levels.
- a) **Less Than Significant Impact.** The following addresses the temporary and permanent increases in ambient noise levels in the vicinity of the project. The noise and vibration effects associated with the project are described below based on the results of the noise and vibration study (see Appendix G).

Project-Generated Noise Impacts During Construction

Noise impacts resulting from construction depend upon the noise generated by various pieces of construction equipment, the timing and duration of noise-generating activities, and the distance between construction noise sources and noise-sensitive areas. Construction noise impacts primarily result when construction activities occur during noise-sensitive times of the day (e.g., early morning, evening, or nighttime hours), the construction occurs in areas immediately adjoining noise-sensitive land uses, or when construction lasts over extended periods of time.

Policy EC-1.7 of the City’s General Plan requires that all construction operations within the City to use best available noise suppression devices and techniques and to limit construction hours near residential uses per the Municipal Code allowable hours, which are between the hours of 7:00 a.m. and 7:00 p.m. Monday through Friday when construction occurs within 500 feet of a residential land use. Further, the City considers significant construction noise impacts to occur if a project that is located within 500 feet of residential uses or 200 feet of commercial or office uses would involve substantial noise-generating activities (such as building demolition, grading, excavation, pile driving, use of impact equipment, or building framing) continuing for more than 12 months.

Construction activities generate considerable amounts of noise, especially during earth-moving activities when heavy equipment is used. The hauling of excavated materials and construction materials would generate truck trips on local roadways, as well. For the proposed project, pile driving, which generates excessive noise levels, is not expected.

Table 10 Typical Ranges of Construction Noise Levels at 50 Feet, L_{eq} (dBA)								
	Domestic Housing		Office Building, Hotel, Hospital, School, Public Works		Industrial Parking Garage, Religious Amusement & Recreations, Store, Service Station		Public Works Roads & Highways, Sewers, and Trenches	
	I	II	I	II	I	II	I	II
Ground Clearing	83	83	84	84	84	83	84	84

	Domestic Housing		Office Building, Hotel, Hospital, School, Public Works		Industrial Parking Garage, Religious Amusement & Recreations, Store, Service Station		Public Works Roads & Highways, Sewers, and Trenches	
	I	II	I	II	I	II	I	II
Excavation	88	75	89	79	89	71	88	78
Foundations	81	81	78	78	77	77	88	88
Erection	81	65	87	75	84	72	79	78
Finishing	88	72	89	75	89	74	84	84
I - All pertinent equipment present at site. II - Minimum required equipment present at site. Source: U.S.E.P.A., Legal Compilation on Noise, Vol. 1, p. 2-104, 1973.								

Ambient levels at the surrounding sensitive uses would potentially be exceeded by 5 dBA L_{eq} or more at various times throughout construction. Project construction is expected to last for a period of approximately 5 months.

Depending on the location and types of activities conducted (e.g., demolition, site preparation, grading), predicted noise levels at the nearest residences, which are located adjacent to the southern, western, and northern property lines of the project site, could potentially exceed 80 dBA L_{eq}, particularly when activities occur within approximately 50 feet of these nearest land uses. Furthermore, with regard to residential land uses, activities occurring during the more noise-sensitive evening and nighttime hours could result in increased levels of annoyance and potential sleep disruption.

In order to protect the health and safety of persons, promote the general welfare of the community, and maintain quality of life, the project will be subject to the following best management practices. The construction crew shall adhere to the following construction best management practices to reduce construction noise levels emanating from the site and minimize disruption and annoyance at existing noise-sensitive receptors in the project vicinity. The incorporation of Standard Permit Conditions, identified below, would assist in assuring that construction noise would result in a less than significant temporary noise impact.

Standard Permit Conditions

The following measures shall be implemented during construction to reduce exposure to short-term construction noise.

- Limit construction to the hours of 7:00 a.m. to 7:00 p.m. Monday through Friday, unless permission is granted with a development permit or other planning approval. No construction activities are permitted within on the weekends at sites within 500 feet of a residence.
- Construct solid plywood fences around ground level construction sites adjacent to operational businesses, residences, or other noise-sensitive land uses.

- Equip all internal combustion engine-driven equipment with intake and exhaust mufflers that are in good condition and appropriate for the equipment.
- Prohibit unnecessary idling of internal combustion engines.
- Locate stationary noise-generating equipment such as air compressors or portable power generators as far as possible from sensitive receptors. Construct temporary noise barriers to screen stationary noise-generating equipment when located near adjoining sensitive land uses.
- Control noise from construction workers' radios to a point where they are not audible at existing residences bordering the project site.
- Notify all adjacent business, residences, and other noise-sensitive land uses of the construction schedule, in writing, and provide a written schedule of "noisy" construction activities to the adjacent land uses and nearby residences.
- If complaints are received or excessive noise levels cannot be reduced using the measures above, erect a temporary noise control blanket barrier along surrounding building facades that face the construction sites.
- Designate a "disturbance coordinator" who shall be responsible for responding to any complaints about construction noise. The disturbance coordinator shall determine the cause of the noise complaint (e.g., bad muffler, etc.) and shall require that reasonable measures be implemented to correct the problem. Conspicuously post a telephone number for the disturbance coordinator at the construction site and include it in the notice sent to neighbors regarding the construction schedule.
- Limit construction to the hours of 7:00 a.m. to 7:00 p.m. Monday through Friday for any on-site or off-site work within 500 feet of any residential unit. Construction outside of these hours may be approved through a development permit based on a site-specific "construction noise mitigation plan" and a finding by the Director of Planning, Building and Code Enforcement that the construction noise mitigation plan is adequate to prevent noise disturbance of affected residential uses.

With incorporation of the standard permit conditions identified above, the proposed project would not result in a significant construction noise impact. This represents a less than significant impact.

Project-Generated Noise Impacts During Operation

General Plan Policy EC-1.2 states that a significant noise impact would occur if a project would: 1) cause the DNL at nearby noise sensitive receptors to increase by five dBA DNL or more while remaining "Normally Acceptable" (based on the noise levels assigned by Table EC-1 of the General Plan) or 2) cause the DNL at nearby noise sensitive receptors to increase by three dBA DNL or more where noise levels would equal or exceed the "Normally

Acceptable” level. These represent the thresholds for operational noise impacts resulting from the proposed project.

Based on the noise measurement surveys conducted, noise at the project site is predominantly influenced by vehicle traffic on Lincoln Avenue and Pine Avenue. Traffic noise levels for Lincoln Avenue and Pine Avenue were calculated using the Federal Highway Administration (FHWA) roadway noise prediction model (FHWA-RD-77-108) based on California vehicle reference noise levels. Modeling was conducted for both with and without project, based on traffic data obtained from the *City of San José (San José 2023)*.

Increases in Traffic Noise Levels

Implementation of the proposed project would result in increased traffic volumes on area roadways. The increase in traffic volumes resulting from implementation of the proposed project would, therefore, contribute to increases in traffic noise levels. Based on average vehicle trip-generation rates derived from the Institute of Transportation Engineers Manual for similar land uses (entered as “single-family dwelling units” and “Condo/Townhouse”), the proposed project would result a total of approximately 71 vehicle trips per day (ITE 1997). Based on traffic data derived from the City of San José Traffic Volumes Map, existing vehicle traffic on nearby segments of Lincoln Avenue and Pine Avenue typically average several thousands of vehicles/day. Existing traffic volumes average approximately 15,301 to 15,981 vehicles/day on nearby segments of Lincoln Avenue and approximately 5,360 to 9,740 vehicles/day along nearby segments of Pine Avenue (City of San José 2023).

Predicted traffic noise levels, with and without the implementation of the proposed project, are summarized in Table 11. In comparison to existing traffic noise levels, the proposed project would result in a predicted increase in traffic noise levels of 0.01 to 0.05 dBA along nearby roadways. Typically, a doubling of vehicle traffic would be required before a noticeable increase (i.e., 3 dBA, or greater) would occur. General Plan Policy EC-1.2 indicates that a significant noise impact would occur if the DNL increase at noise sensitive receptors to increase by five dBA DNL where noise levels would remain “Normally Acceptable” or three dBA DNL where noise levels would equal or exceed the “Normally Acceptable” level. In comparison to existing conditions, implementation of the proposed project would not result in a doubling of vehicle traffic along nearby roadways. In addition, assuming an average of 71 vehicle trips/day, predicted traffic noise levels along the east boundary of the proposed site would be approximately 64.6 dBA CNEL at 50 feet from the centerline, or less.

Table 11 Predicted Increase in Traffic Noise Levels				
Roadway Segment	Predicted Noise Level at 50 feet from Centerline of Near Travel Lane (dBA CNEL/L_{dn})¹			Substantial Increase?
	Without Project	With Project	Difference²	
Lincoln Ave. (North of Pine Ave)	64.54	64.56	0.02	No
Lincoln Ave. (South of Pine Ave)	64.73	64.74	0.01	No
Pine Ave, (West of Lincoln Ave)	60.03	60.06	0.03	No
Pine Ave, (East of Lincoln Ave)	57.44	57.49	0.05	No
<i>1. Traffic noise levels were calculated using FHWA Highway Traffic Noise Prediction Model (FHWA-RD-77-108). 2. Difference in noise levels reflect the incremental increase attributable to the proposed project. 3. A substantial increase in noise levels is an increase of 3 dB or greater.</i>				

As shown in Table 11, the proposed project would not noticeably increase noise levels from vehicle traffic along nearby roadways. The project would have a less than significant impact with respect to generating operational noise in excess of adopted standards.

- b) **Less Than Significant Impact.** The construction of the project may generate perceptible vibration when heavy equipment or impact tools (e.g., jackhammers, hoe rams) are used. Construction activities would include demolition, site preparation work, foundation work, and new building framing and finishing. Pile driving equipment, which can cause excessive vibration, is not expected to be required for the proposed project. City Council Policy EC-2.3 requires the minimization of continuous vibration impacts to adjacent uses during demolition and construction. A peak particle velocity (PPV) of 0.08 in/sec is established for historic buildings, while a 0.20 in/sec PPV is established for buildings of conventional structures. Groundborne vibration levels associated with representative construction equipment are summarized in Table 12.

Table 12		
Representative Vibration Levels for Construction Equipment		
Equipment	Peak Particle Velocity (In/Sec)	
	At 25 Feet	At Nearest Existing Residence
Large Bulldozers	0.089	0.189
Loaded Trucks	0.076	0.161
Jackhammer	0.035	0.074
Small Bulldozers	0.003	0.006
1. Based on typical ground vibration levels for construction equipment (FTA 2018, Caltrans 2020).		
2. Based on an estimated distance of 14 feet from onsite construction activities to the nearest existing structure.		

Based on the vibration levels presented above in Table 12, ground vibration generated by construction equipment would not exceed approximately 0.09 in/sec PPV at 25 feet. Predicted vibration levels at the nearest offsite structures, which are located as close as 14 feet to the north, south, and west from onsite construction areas, would be anticipated to experience vibration levels up to 0.189 in/sec PPV. Vibration levels from construction would not exceed the City’s threshold of 0.20 in/sec PPV for the buildings of normal conventional construction located adjacent to the project site, which represents a less than significant impact.

- c) **Less Than Significant Impact.** Norman Y. Mineta San José International Airport is a public-use airport located approximately 3.75 miles northeast of the project site. The project site lies well outside of the 60 dBA CNEL 2027 noise contour of the airport, according to the Norman Y. Mineta San José International Airport Master Plan Update Project³¹ report (February 2010). Assuming standard construction materials for aircraft noise below 60 dBA DNL, the future interior noise levels resulting from aircraft would be below 45 dBA DNL. As a result, the proposed project would not be subjected to significant amounts of noise from aircraft landing or taking from the airport and would be compatible with the City’s interior noise standards for aircraft noise. This represents a less than significant impact.

³¹ City of San José, “Norman Y. Mineta San José International Airport Master Plan Update Project: Twelfth Addendum to the Environmental Impact Report,” City of San José Public Project File No. PP 10-024, May 2018.

Non-CEQA Effects

In December 2015, the California Supreme Court issued an opinion in the California Building Industry Association vs. Bay Area Air Quality Management District (*CBIA vs. BAAQMD*) case that CEQA is primarily concerned with the impacts of a project on the environment, not the effects of the existing environment on a project. In light of this ruling, the effect of existing ambient noise on future users or residents of the project would not be considered an impact under CEQA. However, General Plan Policy EC-1.1 requires that existing ambient noise levels be analyzed for new residences, hotels, motels, residential care facilities, hospitals, and other institutional facilities, and that noise attenuation be incorporated into the project in order to reduce interior and exterior noise levels to acceptable limits. The exterior noise threshold established in the City’s General Plan for new residential projects is 60 dBA DNL at usable outdoor activity areas, excluding balconies and porches.

The City’s Municipal Code has noise limits of 55 dBA at receiving residential uses and 60 dBA at receiving commercial uses. Exceeding these limits would not be considered a significant impact under CEQA ; however, it is recommended that these limits be considered for design features in the proposed building.

As discussed above, ambient noise levels at the project site are primarily influenced by vehicle traffic on Lincoln Avenue, which extends in a general north-to-south direction along the eastern boundary of the project site. Based on the traffic noise modeling conducted, the predicted 65 and 60 dBA CNEL noise contours for Lincoln Avenue would extend to approximately 69.5 feet and 142.4 feet from the centerline of the roadway. The predicted existing traffic noise level is presented below in Table 13.

Roadway Segment	Noise Level (dBA CNEL)				
	At 50 feet from Near-Travel-Lane Centerline	Distance (Feet) to CNEL/L _{dn} Contours From Roadway Centerline			
		70	65	60	55
Lincoln Ave, (North of Pine Ave)	64.5	WR	69.5	142.4	303.4
Lincoln Ave, (South of Pine Ave)	64.7	WR	71.3	146.5	312.2
Pine Ave, (West of Lincoln Ave)	60.0	WR	WR	62.3	123.1
Pine Ave, (East of Lincoln Ave)	57.4	WR	WR	WR	89.2

Traffic noise levels were calculated using the FHWA roadway noise prediction model based on traffic data obtained from the traffic analysis prepared for this project. WR = Within Road Right-of-Way

Based on the levels presented above in Table 13, predicted exterior traffic noise levels at the building façade of the nearest proposed residence located along the eastern-most portions of the project site would be 63 dBA CNEL. A conservative assumption of a potential increase of local vehicle traffic of 50 percent was used. A 50 percent increase in traffic volumes would equate to an increase in exterior noise levels of 1.5 dBA. Based on an existing predicted traffic noise level of 63 dBA CNEL, the predicted future year noise level at the exterior of the nearest proposed residence would be 64.5 dBA CNEL. Based on this predicted exterior noise level and assuming an average exterior-to-interior noise reduction of 15 dBA with windows partially open, predicted interior noise levels would be approximately 50 dBA CNEL. Predicted interior noise levels could potentially exceed the City’s interior noise standard of 45 dBA CNEL established by General Plan Policy EC-1.1.

Where interior noise levels exceed 45 dBA DNL, forced-air mechanical ventilation systems and sound-rated construction methods are normally required. Such methods or materials may include a

combination of smaller window and door sizes as a percentage of the total building façade facing the noise source, sound-rated windows and doors, sound rated exterior wall assemblies, and mechanical ventilation so windows may be kept closed at the occupant's discretion. With windows closed and compliance with current building standards, average exterior-to-interior noise reductions typically range from approximately 25-30 dBA. Assuming a minimum average exterior-to-interior noise reduction of 25 dBA, predicted interior noise levels at the nearest proposed residential uses would be approximately 39.5 dBA CNEL, or less, and would not exceed the City's interior noise threshold of 45 dBA CNEL established by General Plan Policy EC-1.1.

Outdoor activity areas located at the rear of each of the proposed residences (backyards) would be largely shielded from direct line-of-sight of Lincoln Avenue. Predicted exterior noise levels within outdoor activity areas would be approximately 60 dBA CNEL, or less, which would not exceed the City's exterior noise standard of 60 dBA CNEL established by General Plan Policy EC-1.1.

Conclusion: The project would have a less than significant impact related to noise and vibration with incorporation of standard permit conditions.

N. POPULATION AND HOUSING

Regulatory Framework

State

Housing-Element Law

State requirements mandating that housing be included as an element of each jurisdiction's general plan is known as housing-element law. The Regional Housing Need Allocation (RHNA) is the state mandated process to identify the total number of housing units (by affordability level) that each jurisdiction must accommodate in its housing element. California housing-element law requires cities to: 1) zone adequate lands to accommodate its RHNA; 2) produce an inventory of sites that can accommodate its share of the RHNA; 3) identify governmental and non-governmental constraints to residential development; 4) develop strategies and a work plan to mitigate or eliminate those constraints; and 5) adopt a housing element and update it on a regular basis.³² The City of San José Housing Element and related land use policies were last updated in January 2015.

Regional and Local

Plan Bay Area 2040

Plan Bay Area 2040 is a long-range transportation, land-use, and housing plan intended support a growing economy, provide more housing and transportation choices, and reduce transportation related pollution and greenhouse gas (GHG) emissions in the Bay Area. Plan Bay Area 2040 promotes compact, mixed-use residential and commercial neighborhoods near transit, particularly within identified Priority Development Areas (PDAs).³³

The Association of Bay Area Governments (ABAG) allocates regional housing needs to each city and county within the nine-county San Francisco Bay Area, based on statewide goals. ABAG also develops forecasts for population, households, and economic activity in the Bay Area. ABAG, the Metropolitan Transportation Commission (MTC), and local jurisdiction planning staff created the Regional Forecast of Jobs, Population, and Housing, which is an integrated land use and transportation plan through the year 2040 (upon which Plan Bay Area 2040 is based).

General Plan

Policies in the General Plan have been adopted for the purpose of avoiding or mitigating population and housing impacts from development projects. Policies applicable to the project are presented below.

³² California Department of Housing and Community Development. "Regional Housing Needs Allocation and Housing Elements" Accessed April 27, 2018. <http://hcd.ca.gov/community-development/housingelement/index.shtml>

³³ Association of Bay Area Governments and Metropolitan Transportation Commission. "Project Mapper." <http://projectmapper.planbayarea.org/>

Envision San José 2040 Relevant Population and Housing Policies	
Policy CD-1.9	Give the greatest priority to developing high-quality pedestrian facilities in areas that will most promote transit use and bicycle and pedestrian activity. In pedestrian oriented areas such as Downtown, Urban Villages, or along Main Streets, place commercial and mixed-use building frontages at or near the street-facing property line with entrances directly to the public sidewalk, provide high-quality pedestrian facilities that promote pedestrian activity, including adequate sidewalk dimensions for both circulation and outdoor activities related to adjacent land uses, a continuous tree canopy, and other pedestrian amenities. In these areas, strongly discourage parking areas located between the front of buildings and the street to promote a safe and attractive street facade and pedestrian access to buildings

Existing Setting

Based on information from the State Department of Finance, the City of San José’s population was estimated to be 976,482 in January 2022 and had an estimated total of 344,112 housing units, with an average of 2.91 persons per household.³⁴ ABAG projects that the City’s population will reach 1,377,145 with 448,310 households by 2040.³⁵ The site is currently occupied by a single-story single-family residence and accessory structure.

A project can induce substantial population growth by: 1) proposing new housing beyond projected or planned development levels, 2) generating demand for housing as a result of new businesses, 3) extending roads or other infrastructure to previously undeveloped areas, or 4) removing obstacles to population growth (e.g., expanding capacity of a wastewater treatment plant beyond that necessary to serve planned growth). The General Plan EIR concluded that the potential for direct growth inducing impacts from buildout of the General Plan would be minimal because planned growth would consist entirely of development within the City’s existing Urban Growth Boundary and Urban Service Area.

Impacts and Mitigation

Thresholds per CEQA Checklist

ENVIRONMENTAL IMPACTS	Potentially Significant Issues	Less Than Significant With Mitigation Incorporated	Less Than Significant Impact	No Impact	Checklist Source(s)
14. POPULATION AND HOUSING. Would the project:					
a) Induce substantial unplanned population growth in an area, either directly (for example, by proposing new homes and businesses) or indirectly (for example, through extension of roads or other infrastructure)?			X		1, 2
b) Displace substantial numbers of existing people or housing, necessitating the construction of replacement housing elsewhere?			X		1, 2

³⁴ California Department of Finance, E-5 Population and Housing Estimates for Cities, Counties, and the State, 2021.

³⁵ Association of Bay Area Governments and Metropolitan Transportation Commission, Plan Bay Area 2040 Projections 2040, 2022.

Explanation

- a) **Less Than Significant Impact.** The project proposes 5 residential units with total future population at the proposed project site estimated at approximately 15 individuals (based on 2.91 persons per household). The development is proposed to accommodate the growing demand for housing within San José. The development is consistent with the project site's General Plan land use designation and allowable density and, therefore, would not add growth beyond what was anticipated from buildout of the General Plan. Therefore, this represents a less than significant impact.

- b) **Less Than Significant Impact.** The project consists of the subdivision of an existing parcel and development of five single-family residences on an infill site that contains an existing single-family residence, which is currently occupied. The existing single-family residence would be demolished to make way for the proposed development of five single-family residential units on the site. The proposed demolition of the existing single-family residence would not constitute a substantial amount of reduced housing availability when combined with the five single-family residential units proposed for development on the site. The project would not displace a substantial amount existing housing or require the construction of replacement housing. This represents a less than significant impact.

Conclusion: The project would have a less than significant impact on population and housing.

O. PUBLIC SERVICES

Regulatory Framework

State

California Government Code Section 65996

California Government Code Section 65996 stipulates that an acceptable method of offsetting a project's effect on the adequacy of school facilities is the payment of a school impact fee prior to issuance of a building permit. The legislation states that payments of school impact fees "are hereby deemed to provide full and complete school facilities mitigation" under CEQA [§65996(b)]. The school district is responsible for implementing the specific methods of school impact mitigation under the Government Code. The CEQA documents must identify that school impact fees and the school districts' methods of implementing measures specified by Government Code 65996 would adequately mitigate project-related increases in student enrollment.

Quimby Act – California Code Sections 66475-66478

The Quimby Act (California Government Code Sections 66475-66478) was approved by the California legislature to preserve open space and parkland in the State. The Quimby Act authorizes local governments to establish ordinances requiring developers of new subdivisions to dedicate parks, pay an in-lieu fee, or perform a combination of the two. As described below, the City has adopted a Parkland Dedication Ordinance and a Park Impact Ordinance, consistent with the Quimby Act.

Local

Parkland Dedication Ordinance and Park Impact Ordinance

The City of San José has adopted the Parkland Dedication Ordinance (PDO, Municipal Code Chapter 19.38) and Park Impact Ordinance (PIO, Municipal Code Chapter 14.25), requiring new residential development to either dedicate sufficient land to serve new residents or pay fees to offset the increased costs of providing new park facilities for new development. Under the PDO and PIO, a project can satisfy half of its total parkland obligation by providing private recreational facilities onsite. For projects exceeding 50 units, the City decides whether the project will dedicate land for a new public park site or provide a fee in-lieu of land dedication. The acreage of parkland required is based on the minimum acreage dedication formula outlined in the PDO.

General Plan Policies

Policies in the General Plan have been adopted for the purpose of avoiding or mitigating public service impacts from development projects. Policies applicable to the project are presented below.

Envision San José 2040 Relevant Public Service Policies	
Policy CD-5.5	Include design elements during the development review process that address security, aesthetics, and safety. Safety issues include, but are not limited to, minimum clearances around buildings, fire protection measures such as peak load water requirements, construction techniques, and minimum standards for vehicular

Envision San José 2040 Relevant Public Service Policies	
	and pedestrian facilities and other standards set forth in local, state, and federal regulations.
Policy FS-5.6	When reviewing major land use or policy changes, consider the availability of police and fire protection, parks and recreation and library services to the affected area as well as the potential impacts of the project on existing service levels.
Policy ES-2.2	Construct and maintain architecturally attractive, durable, resource-efficient, and environmentally healthful library facilities to minimize operating costs, foster learning, and express in built form the significant civic functions and spaces that libraries provide for the San José community. Library design should anticipate and build in flexibility to accommodate evolving community needs and evolving methods for providing the community with access to information sources. Provide at least 0.59 SF of space per capita in library facilities.
Policy ES-3.1	Provide rapid and timely Level of Service (LOS) response time to all emergencies: 1. For police protection, use as a goal a response time of six minutes or less for 60 percent of all Priority 1 calls, and of eleven minutes or less for 60 percent of all Priority 2 calls. 2. For fire protection, use as a goal a total response time (reflex) of eight minutes and a total travel time of four minutes for 80 percent of emergency incidents.
Policy ES-3.9	Implement urban design techniques that promote public and property safety in new development through safe, durable construction and publicly-visible and accessible spaces.
Policy ES-3.11	Ensure that adequate water supplies are available for fire-suppression throughout the City. Require development to construct and include all fire suppression infrastructure and equipment needed for their projects. PR-1.1 Provide 3.5 acres per 1,000 population of neighborhood/community serving parkland through a combination of 1.5 acres of public park and 2.0 acres of recreational school grounds open to the public per 1,000 San José residents.
Policy PR-1.1	Provide 3.5 acres per 1,000 population of neighborhood/community serving parkland through a combination of 1.5 acres of public park and 2.0 acres of recreational school grounds open to the public per 1,000 San José residents.
Policy PR-1.2	Provide 7.5 acres per 1,000 population of citywide /regional park and open space lands through a combination of facilities provided by the City of San José and other public land agencies.
Policy PR-1.12	Regularly update and utilize San José's Parkland Dedication Ordinance/Parkland Impact Ordinance (PDO/PIO) to implement quality facilities.
Policy PR-2.4	To ensure that residents of a new project and existing residents in the area benefit from new amenities, spend Park Dedication Ordinance (PDO) and Park Impact Ordinance (PIO) fees for neighborhood serving elements (such as playgrounds/tot-lots, basketball courts, etc.) within a ¾ mile radius of the project site that generates the funds.
Policy PR-2.5	Spend, as appropriate, PDO/PIO fees for community serving elements (such as soccer fields, community gardens, community centers, etc.) within a 3-mile radius of the residential development that generates the PDO/PIO funds.

Existing Setting

Fire Protection: Fire protection services are provided to the project site by the San José Fire Department (SJFD). The closest fire station to the project site is Station #6, located about 0.5 mile west of the site at 1386 Cherry Avenue.

Police Protection: Police protection services are provided to the project site by the San José Police Department (SJPD) headquartered at 201 West Mission Street. The City has four patrol divisions and 16 patrol districts. Patrols are dispatched from police headquarters and the patrol districts consist of 83 patrol beats, which include 357 patrol beat building blocks.

Parks: The nearest park to the project site is River Glen Park, located within walking distance about 0.3 mile east of the site. In addition, Wilcox Park is located about 0.4 mile southwest of the site. The City of San José has adopted the Parkland Dedication Ordinance and Park Impact Ordinance, which require residential developers to dedicate public park land or pay in-lieu fees (or both) to compensate for the increase in demand for neighborhood parks.

Schools: Schools in the project area are located within the San José Unified School District and are presented below.

Schools in Project Area		
Elementary	Middle	High
Willow Glen Elementary 1425 Lincoln Avenue San José, CA 95125	Willow Glen Middle School 2105 Cottle Avenue San José, CA 95125	Willow Glen High School 2001 Cottle Avenue San José, CA 95125

State law (Government Code §65996) identifies the payment of school impact fees as an acceptable method of offsetting a project’s impact on school facilities. In San José, developers can either negotiate directly with the affected school district or make a payment per square foot of multi-family units and new commercial uses, prior to issuance of a building permit. The school district is responsible for implementing the specific methods for mitigating school impacts under the Government Code.

Libraries: The San José Public Library System consists of one main library and 24 branch libraries. The nearest branch to the project site is the Willow Glen Branch Library, about 0.41 mile northwest of the site.

Impacts and Mitigation

Thresholds per CEQA Checklist

ENVIRONMENTAL IMPACTS	Potentially Significant Issues	Less Than Significant With Mitigation Incorporated	Less Than Significant Impact	No Impact	Checklist Source(s)
15. PUBLIC SERVICES. Would the project result in substantial adverse physical impacts associated with the provision of new or physically altered governmental facilities, need for new or physically altered governmental facilities, the construction of which could cause significant environmental impacts, in order to maintain acceptable service ratios, response times or other performance objectives for any of the public services:					
a) Fire protection?			X		1, 2
b) Police protection?			X		1, 2
c) Schools?			X		1, 2
d) Parks?			X		1, 2
e) Other public facilities?			X		1, 2

Explanation

- a) **Less Than Significant Impact.** The project proposes to redevelop the site with five residential units (four net new residential units), which would slightly intensify the use of the site and generate additional occupants in the area. This would result in an incremental increase in the demand for fire protection services. The project site, however, is currently served by the SJFD and the amount of proposed development represents a small fraction of the total growth identified in the General Plan and population of growth in the City. The project, by itself, would not preclude the SJFD from meeting their service goals and would not require the construction of new or expanded fire facilities. In addition, the proposed project would be constructed in accordance with current Building and Fire codes and would be required to be maintained in accordance with applicable City policies to promote public and property safety. Therefore, the proposed residential development would not significantly impact fire protection services or require the construction of new or remodeled facilities.
- b) **Less Than Significant Impact.** The project proposes to redevelop the site, which would slightly intensify the use of the site and generate additional occupants in the area. This would result in an incremental increase in the demand for police protection services. The project site, however, is currently served by the SJPD and the amount of proposed development represents a small fraction of the total growth identified in the General Plan. The project, by itself, would not preclude the SJPD from meeting their service goals and would not require the construction of new or expanded fire facilities. In addition, the proposed project would be constructed in accordance with current building codes and would be required to be maintained in accordance with applicable City policies to promote public and property safety.
- c) **Less Than Significant Impact.** The proposed residential development could generate additional new students. The project would be subject to school impact fee to accommodate the incremental demand on school services, including the state-mandated school district impact fee, to compensate for any impacts to school services. San José Unified School District's current development fee for residential developments is \$4.79 per square foot. Payment of all applicable development fees would offset impacts on schools serving the project site. This represents a less than significant impact.
- d) **Less Than Significant Impact.** The proposed residential development would generate some additional park users. While future of the site may utilize nearby parks, they are unlikely to place a major physical burden on these facilities. The City's Parkland Dedication Ordinance and Park Impact Ordinance require residential developers to dedicate public park land or pay in-lieu fees (or both) to compensate for the increase in demand for neighborhood parks. The project would be required to comply with the City's park ordinances, which would offset impacts to park/recreation facilities. This represents a less than significant impact.
- e) **Less Than Significant Impact.** The proposed residential development could have an incremental increase in the demand for other public services, including library services. The proposed project is consistent with the existing General Plan Designation on the site and represents a small fraction of the total growth identified in the General Plan and population growth in the City. The project, by itself, would not result in a lack of sufficient public facilities available to serve the City. Therefore, the project would result in a less than significant impact.

Conclusion: The project would have a less than significant impact on public services.

P. RECREATION

Regulatory Framework

State

Assembly Bill 1359 – Quimby Act

The Quimby Act, which is within the Subdivision Map Act, authorizes the legislative body of a city or county to require the dedication of land or impose fees for park or recreational purposes as a condition to the approval of a tentative or parcel subdivision map, if specified requirements are met. On September 28th, 2013 Governor Brown signed the AB 1359, the purpose of which was to amend the existing Quimby Act to authorize local governments to spend Quimby Act funds beyond parks that serve the development from where the funds were sourced. To reallocate the funds in this manner, AB 1359 requires the legislative body to hold a public hearing before using fees as prescribed in the bill.

Local

Parkland Dedication Ordinance and Park Impact Ordinance

The City of San José has adopted the Parkland Dedication Ordinance and Park Impact Ordinance, which require residential developers to dedicate public park land or pay in-lieu fees (or both) to compensate for the increase in demand for neighborhood parks. See *Section O. Public Services* for additional discussion.

Activate SJ Strategic Plan

The Activate SJ Strategic Plan was developed by the City of San José as an update to the Greenprint 2009 Plan. The Plan serves as an outline of goals and policies of the City’s Department of Parks, Recreation, and Neighborhood Services, and is intended to act as a 20-year strategic plan in alignment with the Envision San José 2040 General Plan. The Activate SJ Strategic Plan will be updated at five-year intervals. The Plan identifies five major guiding principles, Stewardship, Nature, Equity & Access, Identity, and Public Life, to achieve the City’s goal of connecting people through parks, recreation, and neighborhood services.

General Plan Policies

Policies in the General Plan have been adopted for the purpose of avoiding or mitigating recreation impacts from development projects. Policies applicable to the proposed project are presented below.

Envision San José 2040 Relevant Recreation Policies	
Policy PR-1.1	Provide 3.5 acres per 1,000 population of neighborhood/community serving parkland through a combination of 1.5 acres of public park and 2.0 acres of recreational school grounds open to the public per 1,000 San José residents.
Policy PR-1.2	Provide 7.5 acres per 1,000 population of citywide/regional park and open space lands through a combination of facilities provided by the City of San José and other public land agencies.
Policy PR-1.3	Provide 500 SF per 1,000 population of community center space.

Policy PR-2.4	To ensure that residents of a new project and existing residents in the area benefit from new amenities, spend Park Dedication Ordinance (PDO) and Park Impact Ordinance (PIO) fees for neighborhood serving elements (such as playgrounds/tot-lots, basketball courts, etc.) within a 3/4 mile radius of the project site that generates the funds.
Policy PR-2.5	Spend, as appropriate, PDO/PIO fees for community serving elements (such as soccer fields, dog parks, sport fields, community gardens, community centers, etc.) within a 3-mile radius of the residential development that generates the PDO/PIO funds.

Existing Setting

The City of San José owns and maintains approximately 3,617 acres of parkland, including neighborhood parks, community parks, and regional parks, for a total of 210 public parks. The City has 47 community centers and over 62 miles of trails. The City’s Department of Parks, Recreation, and Neighborhood Services is responsible for development, operation, and maintenance of all City park facilities.

The nearest park to the project site is River Glen Park, located within walking distance approximately 0.3 miles east of the site. The City of San José has adopted the Parkland Dedication Ordinance and Park Impact Ordinance, which require residential developers to dedicate public park land or pay in-lieu fees (or both) to compensate for the increase in demand for neighborhood parks.

Impacts and Mitigation

Thresholds per CEQA Checklist

ENVIRONMENTAL IMPACTS	Potentially Significant Issues	Less Than Significant With Mitigation Incorporated	Less Than Significant Impact	No Impact	Checklist Source(s)
16. RECREATION. Would the project:					
a) Would the project increase the use of existing neighborhood and regional parks or other recreational facilities such that substantial physical deterioration of the facility would occur or be accelerated?			X		1, 2
b) Does the project include recreational facilities or require the construction or expansion of recreational facilities which might have an adverse physical effect on the environment?			X		1, 2

Explanation

a), b) **Less Than Significant Impact.** The project proposes five residential units generating a future population at the site of about 15 individuals (based on 2.91 persons per household). This would incrementally increase the demands on nearby recreational facilities. The City of San José has adopted the Parkland Dedication Ordinance and Park Impact Ordinance, which require residential developers to dedicate public park land or pay in-lieu fees (or both) to compensate for the increase in demand for neighborhood parks (see *Section O, Public Services*). The project would be required to comply with the City’s park ordinances, which would offset impacts to park/recreation facilities. This represents a less than significant impact.

Conclusion: The project would have a less than significant impact on recreational facilities.

Q. TRANSPORTATION

Regulatory Framework

State

Regional Transportation Plan

The MTC is the transportation planning, coordinating, and financing agency for the nine-county San Francisco Bay Area, including Santa Clara County. MTC is charged with regularly updating the Regional Transportation Plan, a comprehensive blueprint for the development of mass transit, highway, airport, seaport, railroad, bicycle, and pedestrian facilities in the region. MTC and ABAG adopted Plan Bay Area 2040 in July 2017, which includes a Regional Transportation Plan to guide regional transportation investment for revenues from federal, state, regional and local sources through 2040.

Senate Bill 743

SB 743 establishes criteria for determining the significance of transportation impacts using a vehicle miles traveled metric intended to promote the reduction of GHG emissions, the development of multimodal transportation networks, and a diversity of land uses. Specifically, SB 743 requires the replacement of automobile delay—described solely by level of service or similar measures of vehicular capacity or traffic congestion—with VMT as the recommended metric for determining the significance of transportation impacts. The Governor’s Office of Planning and Research (OPR) approved the CEQA Guidelines implementing SB 743 on December 28, 2018. Local jurisdictions were required to implement a VMT policy by July 1, 2020. SB 743 did not authorize OPR to set specific VMT impact thresholds, but it did direct OPR to develop guidelines for jurisdictions to utilize. CEQA Guidelines Section 15064.3(b)(1) describes factors that might indicate whether a development project’s VMT may be significant. Projects located within 0.50 mile of transit are generally be considered to have a less than significant transportation impact based on OPR guidance.

Regional and Local

Final Plan Bay Area 2040

The Metropolitan Transportation Commission (MTC) and the Association of Bay Area Governments (ABAG) adopted the Final Plan Bay Area 2040 in July 2017. The Final Plan Bay Area 2040 is an updated long-range Regional Transportation Plan and Sustainable Communities Strategy for the nine-county San Francisco Bay Area. This plan focuses on the following strategies:

- Forecasting transportation needs through the year 2040.
- Preserving the character of our diverse communities.
- Adapting to the challenges of future population growth.

This effort grew out of the California Sustainable Communities and Climate Protection Act of 2008 (California Senate Bill 375, Steinberg), which requires each of the state’s 18 metropolitan areas – including the Bay Area – to reduce greenhouse gas emissions from cars and light trucks. Plan Bay Area

2040 is a limited and focused update of the region's previous integrated transportation and land use plan, Plan Bay Area, adopted in 2013.

Santa Clara County Congestion Management Program

In accordance with California Statute (Government Code 65088), Santa Clara County has established a Congestion Management Program (CMP). The intent of the CMP legislation is to develop a comprehensive transportation improvement program among local jurisdictions to reduce traffic congestion and improve land use decision-making and air quality. VTA serves as the Congestion Management Agency (CMA) for Santa Clara County and maintains the County's CMP.

Council Policy 5-1 Transportation Analysis

In alignment with SB 743 and the City's goals in the Envision San José 2040 General Plan, the City has adopted a new "Transportation Analysis Policy" (Council Policy 5-1) to replace the former Transportation Level of Service Policy (Council Policy 5-3). The new policy establishes the thresholds for transportation impacts under CEQA based on VMT rather than intersection level of service (LOS). VMT is the total miles of travel by personal motorized vehicles from a project in a day. The intent of this change in policy is to shift the focus of transportation analysis under CEQA from vehicle delay and roadway capacity to a reduction in vehicle emissions and the creation of multimodal networks that support integrated land uses.³⁶ According to the policy, an employment facility (e.g., office, R & D) or a residential project's transportation impact would be less than significant if the project VMT is 15 percent or more below the existing average regional VMT per employee, or the existing average citywide or regional per capita VMT respectively. For industrial projects (e.g., warehouse, manufacturing, distribution), the impact would be less than significant if the project VMT is equal to or less than existing average regional per capita VMT per employee. The threshold for a retail project is whether it generates net new regional VMT, as new retail typically redistributes existing trips and miles traveled as opposed to inducing new travel. If a project's VMT does not meet the established thresholds, mitigation measures would be required, where feasible.

The policy also requires preparation of a Local Transportation Analysis (LTA) to analyze non-CEQA transportation issues, including local transportation operations, intersection level of service, and site access and circulation. The LTA also addresses CEQA issues related to pedestrian, bicycle access, and transit.

Screening criteria have been established to determine which projects require a detailed VMT analysis. If a project meets the relevant screening criteria, it is considered to have a less than significant VMT impact. Under Policy 5-1, the screening criteria are as follows:

³⁶ The new policy took effect on March 29, 2018.

1. Small Infill Projects,
2. Local-Serving Retail,
3. Local-Serving Public Facilities,
4. Transit Supportive Projects in Planned Growth Areas with Low VMT and High-Quality Transit,
5. Restricted Affordable, Transit Supportive Residential Projects in Planned Growth Areas with High Quality Transit, and
6. Transportation Projects that reduce or do not increase VMT.

General Plan Policies

Policies in the General Plan have been adopted for the purpose of avoiding or mitigating transportation impacts from development projects. Policies applicable to the proposed project are presented below.

Envision San José 2040 Relevant Transportation Policies	
Policy TR-1.1	Accommodate and encourage use of non-automobile transportation modes to achieve San José’s mobility goals and reduce vehicle trip generation and vehicle miles traveled (VMT).
Policy TR-1.2	Consider impacts on overall mobility and all travel modes when evaluating transportation impacts of new developments or infrastructure projects.
Policy TR-1.4	<p>Through the entitlement process for new development, projects shall be required to fund or construct needed transportation improvements for all transportation modes giving first consideration to improvement of bicycling, walking and transit facilities and services that encourage reduced vehicle travel demand.</p> <ul style="list-style-type: none"> • Development proposals shall be reviewed for their impacts on all transportation modes through the study of Vehicle Miles Traveled (VMT), Envision San José 2040 General Plan policies, and other measures enumerated in the City Council Transportation Analysis Policy and its Local Transportation Analysis. Projects shall fund or construct proportional fair share mitigations and improvements to address their impacts on the transportation systems. • The City Council may consider adoption of a statement of overriding considerations, as part of an EIR, for projects unable to mitigate their VMT impacts to a less than significant level. At the discretion of the City Council, based on CEQA Guidelines Section 15021, projects that include overriding benefits, in accordance with Public Resources Code Section 21081 and are consistent with the General Plan and the Transportation Analysis Policy 5-1 may be considered for approval. The City Council will only consider a statement of overriding considerations for (i) market-rate housing located within General Plan Urban Villages; (ii) commercial or industrial projects; and (iii) 100% deed-restricted affordable housing as defined in General Plan Policy IP-5.12. Such projects shall fund or construct multimodal improvements, which may include improvements to transit, bicycle, or pedestrian facilities, consistent with the City Council Transportation Analysis Policy 5-1. • Area Development Policy. An “area development policy” may be adopted by the City Council to establish special transportation standards that identifies development impacts and mitigation measures for a specific geographic area. These policies may take other names or forms to accomplish the same purpose.

Envision San José 2040 Relevant Transportation Policies	
Policy TR-1.5	Design, construct, operate, and maintain public streets to enable safe, comfortable, and attractive access and travel for motorists and for pedestrians, bicyclists, and transit users of all ages, abilities, and preferences.
Policy TR-1.6	Require that public street improvements provide safe access for motorists and pedestrians along development frontages per current City design standards.
Policy TR-2.8	Require new development where feasible to provide on-site facilities such as bicycle storage and showers, provide connections to existing and planned facilities, dedicate land to expand existing facilities or provide new facilities such as sidewalks and/or bicycle lanes/paths, or share in the cost of improvements.
Policy TR-3.3	As part of the development review process, require that new development along existing and planned transit facilities consist of land use and development types and intensities that contribute towards transit ridership. In addition, require that new development is designed to accommodate and to provide direct access to transit facilities.
Policy TR-5.3	<p>Development projects' effects on the transportation network will be evaluated during the entitlement process and will be required to fund or construct improvements in proportion to their impacts on the transportation system. Improvements will prioritize multimodal improvements that reduce VMT over automobile network improvements.</p> <ul style="list-style-type: none"> • Downtown. Downtown San José exemplifies low-VMT with integrated land use and transportation development. In recognition of the unique position of the Downtown as the transit hub of Santa Clara County, and as the center for financial, business, institutional and cultural activities, Downtown projects shall support the long-term development of a world class urban transportation network.
Policy TR-8.4	Discourage, as part of the entitlement process, the provision of parking spaces significantly above the number of spaces required by code for a given use.
Policy TR-9.1	Enhance, expand and maintain facilities for walking and bicycling, particularly to connect with and ensure access to transit and to provide a safe and complete alternative transportation network that facilitates non-automobile trips.
Policy CD-3.3	Within new development, create a pedestrian friendly environment by connecting the internal components with safe, convenient, accessible, and pleasant pedestrian facilities and by requiring pedestrian connections between building entrances, other site features, and adjacent public streets.

Existing Setting

Existing Roadway Network

Regional access to the project site is provided via I-280. Local access to the project site is provided via Lincoln Avenue, a four-lane, two directional roadway adjacent to the project site.

Public Transit

The Santa Clara Valley Transportation Authority (VTA) operates a bus and light rail transit (LRT) system in Santa Clara County. The nearest bus line to the project site is Line 64A, which extends along Lincoln Avenue. The Lincoln and Pine bus stop for Line 64A is located about 250 feet southeast of the proposed project site. This line travels between Ohlone-Chynoweth Station and the McKee & White Station. Currently, no rail service is available within a mile of the project area.

Bicycle and Pedestrian Facilities

Sidewalks are found along local roadways in the immediate project vicinity. The existing network of sidewalks provides good connectivity for pedestrians between the project site and other surrounding land uses. No bikeways are located on Lincoln Avenue in the vicinity of the project. Of the nearby roadways, only Pine Avenue has dedicated bicycle facilities, consisting of Class III bike routes that are shared with motor vehicles. Other roadways in the project area lack dedicated bicycle facilities.

Impacts and Mitigation

Thresholds per CEQA Checklist

ENVIRONMENTAL IMPACTS	Potentially Significant Issues	Less Than Significant With Mitigation Incorporated	Less Than Significant Impact	No Impact	Checklist Source(s)
17. TRANSPORTATION. Would the project:					
a) Conflict with program plan, ordinance or policy addressing the circulation system, including transit, roadway, bicycle and pedestrian facilities?			X		1, 2
b) Would the project conflict or be inconsistent with CEQA Guidelines Section 15064.3, subdivision (b)?			X		1, 2
c) Substantially increase hazards due to a geometric design feature (e.g., sharp curves or dangerous intersections) or incompatible uses (e.g., farm equipment)?			X		1, 2
d) Result in inadequate emergency access?			X		1, 2

Explanation

a) **Less Than Significant Impact.** Due to the small size of the project (five single-family residence and four ADUs, for a total of nine units), a local transportation analysis was not required by the City Department of Public Works to analyze operational transportation issues. The City will review the project design plans for vehicle, bicycle, and pedestrian access as well as access to public transportation for consistency with the General Plan Policies and design guidelines. Therefore, the project would not conflict with program plan, ordinance or policy addressing the circulation system, including transit, roadway, bicycle, and pedestrian facilities. This represents a less than significant impact.

b) **Less Than Significant Impact.** As described above, City Council Policy 5-1 establishes the thresholds for transportation impacts under CEQA based on VMT. The project would be consistent with CEQA Guidelines Section 15064.3 (b), which calls for evaluation of a project’s transportation impacts based on VMT, since this was the metric used for the transportation analysis.

The project-level impact analysis under CEQA uses the VMT metric to evaluate a project’s transportation impacts by comparing against the VMT thresholds of significance as established in the Transportation Analysis Policy. Screening criteria have been established to determine which projects require a detailed VMT analysis per City Council Policy 5-1. If a project meets the relevant screening criteria, it is considered to have a less than significant VMT impact. The project does not require a VMT analysis because it consists of 5 detached residential units and

meets the screening criteria of “small infill projects - single-family detached housing of 15 units or less.”³⁷ Therefore, the project would have a less than significant impact related to CEQA Guidelines Section 15064.3, subdivision (b).

- c) **Less Than Significant Impact.** The project would not substantially increase hazards due to a geometric design feature or incompatible uses. The proposed project would remove the existing driveway and provide a new 20-foot wide standard driveway to provide access to the proposed development. The proposed project also includes a new private street to provide access to the new residential units. The proposed vehicle driveway and private street for the proposed development will be constructed to meet the City’s driveway standards. The proposed project would reconstruct the project frontage along Lincoln Avenue to include a 10-foot detached sidewalk consisting of a 6-inch curb, 5-foot parkstrip, and 4.5-foot sidewalk. During the development review process, vehicle circulation on the project site is reviewed by City staff to assure that the project complies with the City’s regulations and policies. This represents a less than significant impact.
- d) **Less Than Significant Impact.** The City of San José Fire Department requires that all portions of the buildings be within 150 feet of a fire department access road and requires a minimum of 6 feet clearance from the property line along all sides of the buildings. The project would meet these emergency vehicle access (EVA) requirements. This represents a less than significant impact.

Non-CEQA Effects

Senate Bill 743, the revised 2019 CEQA Guidelines, and Council Policy 5-1 promote the reduction of greenhouse gas emissions, the development of multimodal transportation networks, and a diversity of land uses. Due to these requirements, the vehicle miles traveled (VMT) metric promotes those statutory purposes better than level of service and was determined to be the significance metric under CEQA. An LTA was not required for the project due to the small size of the proposed development (five units).

Conclusion: The project would have a less than significant impact on transportation.

³⁷ Source: “Table 1 Screening Criteria for CEQA Transportation Analysis for Development Projects,” *City of San José Transportation Analysis Handbook*, April 2020.

R. TRIBAL CULTURAL RESOURCES

Regulatory Framework

State

Assembly Bill 52

Assembly Bill (AB) 52, effective July of 2015, established a new category of resources for consideration by public agencies when approving discretionary projects under CEQA, called Tribal Cultural Resources (TCRs). AB 52 requires lead agencies to provide notice of projects to tribes that are traditionally and culturally affiliated with the geographic area if they have requested to be notified. Where a project may have a significant impact on a tribal cultural resource, consultation is required until the parties agree to measures to mitigate or avoid a significant effect on a tribal cultural resource or when it is concluded that mutual agreement cannot be reached. Under AB 52, TCRs are defined as follows:

- Sites, features, places, cultural landscapes, sacred places, and objects with cultural value to a California Native American tribe that are also either:
 - Included or determined to be eligible for inclusion in the California Register of Historic Resources,³⁸ or
 - Included in a local register of historical resources as defined in Public Resources Code Section 5020.1(k).
- Resources determined by the lead agency to be TCRs.

AB 52 notification and consultation applies to projects for which a Notice of Intent or Notice of Availability is issued after the effective date of AB 52 in 2015. Notification and consultation are not required for projects covered by a prior EIR or Mitigated Negative Declaration (MND) that either predates AB 52 or that has already complied with AB 52.

The Native American Heritage Commission

The Native American Heritage Commission (NAHC) was created by statute in 1976, is a nine-member body appointed by the Governor to identify and catalog cultural resources (i.e., places of special religious or social significance to Native Americans and known graves and cemeteries of Native Americans on private lands) in California. The Commission is responsible for preserving and ensuring accessibility of sacred sites and burials, the disposition of Native American human remains and burial items, maintaining an inventory of Native American sacred sites located on public lands, and reviewing current administrative and statutory protections related to these sacred sites.

³⁸ See Public Resources Code section 5024.1. The State Historical Resources Commission oversees the administration of the CRHR and is a nine-member state review board that is appointed by the Governor, with responsibilities for the identification, registration, and preservation of California's cultural heritage. The CRHR "shall include historical resources determined by the commission, according adopted procedures, to be significant and to meet the criteria in subdivision (c) (Public Resources Code, Section 5024.1 (a)(b)).

Senate Bill 18

The intent of SB 18 is to aid in the protection of traditional tribal cultural places through local land use planning by requiring city governments to consult with California Native American tribes on projects which include adoption or amendment of general plans (defined in Government Code Section 65300 et seq.) and specific plans (defined in Government Code Section 65450 et seq.). SB 18 requires local governments to consult with tribes prior to making certain planning decisions and to provide notice to tribes at certain key points in the planning process.

General Plan

The Envision San José 2040 General Plan includes the following tribal cultural resource policies applicable to the Proposed Project:

Envision San José 2040 Relevant Tribal Cultural Resources Policies	
Policy ER-10.1	For proposed development sites that have been identified as archaeologically or paleontologically sensitive, require investigation during the planning process in order to determine whether potentially significant archaeological or paleontological information may be affected by the project and then require, if needed, that appropriate mitigation measures be incorporated into the project design.
Policy ER-10.2	Recognizing that Native American human remains may be encountered at unexpected locations, impose a requirement on all development permits and tentative subdivision maps that upon discovery during construction, development activity will cease until professional archaeological examination confirms whether the burial is human. If the remains are determined to be Native American, applicable state laws shall be enforced
Policy ER-10.3	Ensure that City, State, and Federal historic preservation laws, regulations, and codes are enforced, including laws related to archaeological and paleontological resources, to ensure the adequate protection of historic and pre-historic resources.

Environmental Setting

Assembly Bill (AB) 52, effective July of 2015, established a new category of resources for consideration by public agencies when approving discretionary projects under CEQA, called Tribal Cultural Resources (TCRs). AB 52 requires lead agencies to provide notice of projects to tribes that are traditionally and culturally affiliated with the geographic area if they have requested to be notified. See additional discussion under “Regulatory Framework” above.

On March 29, 2023, the City sent AB 52 Notification Letters to Tamien Nation and Indian Canyon Mutsun Band of Costanoan, notifying them of the proposed project and giving an opportunity for the tribes to request consultation under AB 52. On March 29, 2023, the City received a request for AB 52 Consultation from Tamien Nation.

Impacts and Mitigation

Thresholds per CEQA Checklist

ENVIRONMENTAL IMPACTS	Potentially Significant Impact	Less Than Significant With Mitigation Incorporated	Less Than Significant Impact	No Impact	Checklist Source(s)
18. TRIBAL CULTURAL RESOURCES. Would the project:					
a) Cause a substantial adverse change in the significance of a tribal cultural resource, defined in Public Resources Code section 21074 as either a site, feature, place, cultural landscape that is geographically defined in terms of the size and scope of the landscape, sacred place, or object with cultural value to a California Native American tribe, and, and that is: <ul style="list-style-type: none"> i) Listed or eligible for listing in the California Register of Historical Resources, or in a local register of historical resources as defined in Public Resources Code Section 5020.1(k), or ii) A resource determined by the lead agency, in its discretion and supported by substantial evidence, to be significant pursuant to criteria set forth in subdivision (c) of Public Resources Code Section 5024.1. In applying the criteria set forth in subdivision (c) of Public Resource Code Section 5024.1, the lead agency shall consider the significance of the resource to a California Native American tribe. 			X		1, 2

Explanation

- a) i, ii **Less Than Significant Impact.** Tribal cultural resources consider the value of a resource to tribal cultural tradition, heritage, and identity, in order to establish potential mitigation and to recognize that California Native American tribes have expertise concerning their tribal history and practices. No tribal cultural resources have been listed or determined eligible for listing in the California Register or a local register of historical resources.

AB 52 requires lead agencies to conduct formal consultations with California Native American tribes during the CEQA process to identify tribal cultural resources that may be subject to significant impacts by a project. Where a project may have a significant impact on a tribal cultural resource, the lead agency’s environmental document must discuss the impact and whether feasible alternatives or mitigation measures could avoid or substantially lessen the impact. This consultation requirement applies only if the tribes have sent written requests for notification of projects to the lead agency.

The City sent AB 52 Notification Letters to Tamien Nation and Indian Canyon Mutsun Band of Costanoan on March 29, 2023, notifying them of the proposed project and giving an opportunity for the tribes to request consultation under AB 52. The City received a response from Tamien Nation on March 29, 2023 requesting formal consultation on the project under AB 52. On June 15, 2023, the City met with Tamien Nation during a virtual consultation meeting for the project. At this meeting, Staff presented the proposed project and described its location and requested any feedback from Tamien Nation’s Representative. The Tribal Representative confirmed that the project site is sensitive for tribal cultural resources and requested that a Tribal Monitor be retained, and that Tribal sensitivity training be conducted

during ground disturbance activities. The recommendations are consistent with mitigation measure MM CR-1.1-1.4 above. Staff sent an email summary and conclusion of AB 52 consultation on July 20, 2023.

The proposed project will implement Mitigation Measures CR-1.1 through CR-1.4 to prevent impacts to subsurface cultural resources, including tribal cultural resources. Implementation of these mitigation measures will ensure that Native American involvement is central in the development of cultural sensitivity training, on-site monitoring for sub-surface cultural resources, and evaluation of any finds.

Conclusion: The project would have a less than significant impact on tribal resources.

S. UTILITIES AND SERVICE SYSTEMS

Regulatory Framework

State

Assembly Bill 939

California AB 939 established the California Integrated Waste Management Board (CalRecycle), which required all California counties to prepare Integrated Waste Management Plans. In addition, AB 939 required all municipalities to divert 50 percent of their waste stream by the year 2000.

Assembly Bill 341 (2011)

California AB 341 sets forth the requirements of the statewide mandatory commercial recycling program for businesses that generate four or more cubic yards of commercial solid waste per week and multi-family dwellings with five or more units in California. AB 341 sets a statewide goal for 75 percent disposal reduction by the year 2020.

Assembly Bill 1826 (2014)

California AB 1826 sets forth the requirements of the statewide mandatory commercial organics recycling program for businesses and multi-family dwellings with five or more units that generate two or more cubic yards of commercial solid waste per week. AB 1826 sets a statewide goal for 50 percent reduction in organic waste disposal by the year 2020.

Senate Bill 1383 (2016)

SB 1383 establishes targets to achieve a 50 percent reduction in the level of the statewide disposal of organic waste from the 2014 level by 2020 and a 75 percent reduction by 2025. The bill grants CalRecycle the regulatory authority required to achieve the organic waste disposal reduction targets and establishes an additional target that at least 20 percent of currently disposed edible food is recovered for human consumption by 2025.

California Green Building Standards Code Compliance for Construction, Waste Reduction, Disposal, and Recycling

In January 2017, California adopted the most recent version of the California Green Building Standards Code, which establishes mandatory green building standards for new and remodeled structures in California. These standards include a mandatory set of guidelines and more stringent voluntary measures for new construction projects, in order to achieve specific green building performance levels as follows:

- Reduce indoor water use by 20 percent;
- Reduce wastewater by 20 percent;
- Recycling and/or salvaging 65 percent of nonhazardous construction and demolition (“C&D”) debris, or meeting the local construction and demolition waste management ordinance,

- whichever is more stringent (see San José-specific CALGreen building code requirements in the local regulatory framework section below); and
- Provide readily accessible areas for recycling by occupant.

Local

Climate Smart San José

Climate Smart San José provides a comprehensive approach to achieving sustainability through new technology and innovation. The Zero Waste Strategic Plan outlines policies to help the City of San José foster a healthier community and achieve its Climate Smart San Jose goals, including 75 percent diversion of waste from the landfill by 2013 and zero waste by 2022. Climate Smart San José also includes ambitious goals for economic growth, environmental sustainability, and enhanced quality of life for San José residents and businesses.

Construction and Demolition Diversion Deposit Program

The Construction and Demolition Diversion Deposit Program (CDDD) requires projects to divert at least 50% of total projected project waste to be refunded the deposit. Permit holders pay this fully refundable deposit upon application for the construction permit with the City if the project is a demolition, alteration, renovation, or a certain type of tenant improvement. The minimum project valuation for a deposit is \$2,000 for an alteration-renovation residential project and \$5,000 for a non-residential project. There is no minimum valuation for a demolition project and no square footage limit for the deposit applicability. The deposit is fully refundable if construction and demolition materials were reused, donated, or recycled at a City-certified processing facility. Reuse and donation require acceptable documentation, such as photographs, estimated weight quantities, and receipts from donations centers stating materials and quantities.

Though not a requirement, the permit holder may want to consider conducting an inventory of the existing building(s), determining the material types and quantities to recover, and salvaging materials during deconstruction.

California Green Building Standards Code Compliance for Construction, Waste Reduction, Disposal and Recycling

The City of San José requires 75 percent diversion of nonhazardous construction and demolition debris for projects that qualify under CALGreen, which is more stringent than the state requirement of 65 percent (San José Municipal Code Section 9.10.2480).

San José Zero Waste Strategic Plan/Green Vision

The City's Green Vision provides a comprehensive approach to achieving sustainability through technology and innovation. The Zero Waste Strategic Plan outlines policies to help the City of San José facilitate a healthier community and achieve its Green Vision goals, including 75 percent waste diversion by 2013, which has been achieved, and zero waste by 2022.

Council Policy 8-13 Green Building Policy

Council Policy 8-13 “Green Building Policy” for private sector new construction encourages building owners, architects, developers, and contractors to incorporate sustainable building goals early in the building design process. This policy establishes baseline green building standards for new private construction projects and provides a framework for the implementation of these standards. The Policy is also intended to enhance the public health, safety, and welfare of the City’s residents, workers, and visitors by encouraging design, construction, and maintenance practices that minimize the use and waste of energy, water, and other resources in the City.

General Plan Policies

Policies in the General Plan have been adopted for the purpose of avoiding or mitigating utilities and service system impacts from development projects. Policies applicable to the proposed project are presented below.

Envision San José 2040 Relevant Utilities and Service System Policies	
Policy MS-1.4	Foster awareness in San José’s business and residential communities of the economic and environmental benefits of green building practices. Encourage design and construction of environmentally responsible commercial and residential buildings that are also operated and maintained to reduce waste, conserve water, and meet other environmental objectives.
Policy MS-3.1	Require water-efficient landscaping, which conforms to the State’s Model Water Efficient Landscape Ordinance, for all new commercial, institutional, industrial, and developer-installed residential development unless for recreation needs or other area functions.
Policy MS-3.2	Promote use of green building technology or techniques that can help to reduce the depletion of the City’s potable water supply as building codes permit.
Policy MS-3.3	Promote the use of drought tolerant plants and landscaping materials for nonresidential and residential uses.
Policy MS-19.3	Expand the use of recycled water to benefit the community and the environment.
Policy MS-19.4	Require the use of recycled water wherever feasible and cost-effective to serve existing and new development.
Action EC-5.16	Implement the Post-Construction Urban Runoff Management requirements of the City’s Municipal NPDES Permit to reduce urban runoff from project sites.
Policy IN-3.3	Meet the water supply, sanitary sewer and storm drainage level of service objectives through an orderly process of ensuring that, before development occurs, there is adequate capacity. Coordinate with water and sewer providers to prioritize service needs for approved affordable housing projects.
Policy IN-3.5	Require development which will have the potential to reduce downstream LOS to lower than “D”, or development which would be served by downstream lines already operating at a LOS lower than “D”, to provide mitigation measures to improve the LOS to “D” or better, either acting independently or jointly with other developments in the same area or in coordination with the City’s Sanitary Sewer Capital Improvement Program.
Policy IN-3.7	Design new projects to minimize potential damage due to stormwaters and flooding to the site and other properties.
Policy IN-3.9	Require developers to prepare drainage plans that define needed drainage improvements for proposed developments per City standards.

Envision San José 2040 Relevant Utilities and Service System Policies	
Policy IN-3.10	Incorporate appropriate stormwater treatment measures in development projects to achieve stormwater quality and quantity standards and objectives in compliance with the City's National Pollutant Discharge Elimination System (NPDES) permit.

Existing Setting

Utilities and services are furnished to the project site by the following providers:

- Wastewater Treatment: treatment and disposal provided by the San José/Santa Clara Water Regional Wastewater Facility (RWF); sanitary sewer lines maintained by the City of San José
- Water Service: San Jose Water Company (SJWC)
- Storm Drainage: City of San José
- Solid Waste: GreenTeam of San Jose (Garbage and Recycling), and GreenWaste Recovery (Yard Trimmings)
- Natural Gas & Electricity: San Jose Clean Energy and PG&E

Existing Water Supply System

Water service to the project site is provided by San José Water Company (SJWC). The project applicant would be required to acquire a “will serve” letter from SJWC to assure adequate water is available to serve the proposed residential uses.

Groundwater

SJWC draws water from the Santa Clara Valley Subbasin in the north part of Santa Clara County. The basin is 22 miles long and 15 miles wide with an operational storage capacity estimated to be 350,000 acre-feet. Groundwater is a substantial source of water for SJWC. In 2014, groundwater accounted for about 57 percent of SJWC’s total potable supply.

Surface Water

SJWC has “pre-1914 surface water rights” to raw water in Los Gatos Creek and local watersheds in the Santa Cruz Mountains. Prior to 1872, appropriative water rights could be acquired by simply taking and beneficially using water. In 1914, the Water Code was adopted, grandfathering in all existing water entitlements to license holders. SJWC filed for a license in 1947, and in 1976 was granted a license allowing it to draw 6,240 acre-feet per year (AFY) from Los Gatos Creek. SJWC has since upgraded the collection and treatment system that draws water from this watershed, which has increased the capacity of this entitlement to approximately 11,200 AFY for an average rain year.

Recycled Water

South Bay Water Recycling (SBWR) has been serving Silicon Valley communities since 1993. In 1997, SJWC entered into a Wholesaler-Retailer Agreement with the City of San José to provide recycled water to SJWC’s existing and new customers near SBWR recycling water distribution facilities. In accordance with the terms of this agreement, SJWC allowed SBWR to construct recycled water pipelines in its service area; SJWC would only own the recycled water meters while SBWR would own, operate, and maintain the recycled water distribution system. In 2010, the Wholesaler-

Retailer Agreement was amended to allow SJWC to construct recycled water infrastructure that would be owned, operated, and maintained by SJWC. In 2012, the agreement was again amended to allow SJWC to construct additional recycled water infrastructure.

Wastewater/Sanitary Sewer System

The City's sanitary sewer/wastewater treatment system has two distinct components: 1) a network of sewer mains/pipes that conveys effluent from its source to the treatment plant; and 2) the water pollution control plant that treats the effluent, including a system of mains/pipes that transports a portion of the treated wastewater for non-potable uses (e.g., irrigation of landscaping, agricultural irrigation, dust suppression during construction, etc.).

Sanitary sewer lines in the project area are owned and maintained by the City of San José. Wastewater generated on the project site would be discharged to the existing 10-inch vitrified clay pipe (VCP) sanitary sewer line located in Lincoln Avenue.

Wastewater treatment service for the project area is provided by the City of San José through the San José-Santa Clara Regional Wastewater Facility (RWF). The RWF is located in Alviso and serves over 1,500,000 people in San José, Santa Clara, Milpitas, Campbell, Cupertino, Los Gatos, Saratoga, and Monte Sereno. The RWF treats approximately 110 million gallons per day (mgd) of sewage during dry weather flow, and has a capacity of 167 mgd.³⁹ The City of San José generates approximately 69.8 mgd of dry weather average flow.⁴⁰ Fresh water flow from the RWF is discharged to the South San Francisco Bay or delivered to the South Bay Water Recycling Project for distribution.

Existing Solid Waste Disposal System

Santa Clara County's Integrated Waste Management Plan (IWMP) was approved by the California Integrated Waste Management Board (CIWMB) in 1996 and was reviewed in 2004, 2007, 2011, and 2016. Each jurisdiction in the county has a diversion requirement of 50 percent for 2000 and each year thereafter. Each jurisdiction in the County has a landfill diversion requirement of 50 percent per year. According to the IWMP, the County has adequate disposal capacity beyond 2030.⁴¹ In 2019, there were approximately 600,000 tons of material generated in San Jose that was disposed in various landfills throughout the State. Newby Island, however, only received approximately 290,000 of that tonnage.

Existing Storm Drainage System

The project site is served by an underground storm drainage line maintained by the City of San José. Runoff from project area is directed to the existing storm inlet at the corner of Lincoln Avenue and Dean Avenue.

Electricity and Natural Gas

SJCE is the electricity provider for residents and businesses in the City of San José. SJCE sources electricity, and PG&E delivers it to customers using existing PG&E utility lines. SJCE buys its power

³⁹ City of San José. "San José/Santa Clara Regional Wastewater Facility."

<https://www.sanjoseca.gov/your-government/environment/water-utilities/regional-wastewater-facility>.

⁴⁰ City of San José. *Envision San José 2040 General Plan FEIR*. September 2011. Page 648.

⁴¹ Santa Clara County. *Five-Year CIWMP/RAIWMP Review Report*. June 2016.

from a number of suppliers. Sources of renewable and carbon-free power include California wind, solar, and geothermal; Colorado wind; and hydroelectric power from the Pacific Northwest. SJCE customers are automatically enrolled in the GreenSource program, which provides 80 percent GHG emission-free electricity. Customers can enroll in the TotalGreen program through SJCE and receive 100 percent GHG-free electricity from entirely renewable resources. It is assumed that, once operational, the project would utilize SJCE.

PG&E also furnishes natural gas for residential, commercial, industrial, and municipal uses. In 2018, natural gas facilities provided 15 percent of PG&E’s electricity delivered to retail customers; nuclear plants provided 34 percent; hydroelectric operations provided 13 percent; renewable energy facilities including solar, geothermal, and biomass provided 39 percent, and two percent was unspecified.⁴² Natural gas infrastructure is prohibited for new residential development within the City of San José.

Total energy usage in California was approximately 7,881 trillion Btu in the year 2017, the most recent year for which this data was available. In 2017, California was ranked second in total energy consumption in the nation, and 48th in energy consumption per capita. The breakdown by sector was approximately 18 percent (1,416 trillion Btu) for residential uses, 19 percent (1,473 trillion Btu) for commercial uses, 23 percent (1,818 trillion Btu) for industrial uses, and 40 percent (3,175 trillion Btu) for transportation. This energy is mainly supplied by natural gas, petroleum, nuclear electric power, and hydroelectric power.

Impacts and Mitigation

Thresholds per CEQA Checklist

ENVIRONMENTAL IMPACTS	Potentially Significant Issues	Less Than Significant With Mitigation Incorporated	Less Than Significant Impact	No Impact	Checklist Source(s)
19. UTILITIES AND SERVICE SYSTEMS. Would the project:					
a) Require or result in the relocation or construction of new or expanded water, or wastewater treatment or storm water drainage, electric power, natural gas, or telecommunications facilities, the construction or relocation of which could cause significant environmental effects?			X		1, 2, 3
b) Have sufficient water supplies available to serve the project and reasonably foreseeable future development during normal, dry and multiple dry years?			X		1, 2, 3
c) Result in a determination by the wastewater treatment provider which serves or may serve the project that it has adequate capacity to serve the project’s projected demand in addition to the provider’s existing commitments?			X		1, 2, 3
d) Generate solid waste in excess of State or local standards, or in excess of the capacity of local infrastructure, or otherwise impair the attainment of solid waste reduction goals?			X		1, 2, 3
e) Comply with federal, state, and local management and reduction statutes and regulations related to solid waste?			X		1, 2, 3

⁴² PG&E, Delivering low-emission energy. Available at: https://www.pge.com/en_US/about-pge/environment/what-we-are-doing/clean-energy-solutions/clean-energy-solutions.page

Explanation

- a) **Less Than Significant Impact.** The project would incrementally increase demands on utility services. Given the small scale of the project (five residential units), the increase in utility demand is expected to be minor, since it represents a small fraction of the total growth identified in the City’s General Plan (the project does not propose any changes to the land use designations on the site).

Water service to the site would be supplied by the San Jose Water Company (SJWC), a private entity that obtains water from a variety of groundwater and surface water sources. The project applicant would be required to acquire a “will serve” letter from SJWC to assure adequate water is available to serve the proposed mixed uses.

The City of San José owns and maintains the sanitary sewer drain system in the project area. Existing 10-inch sewer mains extend along Lincoln Avenue in the vicinity of the project. The proposed project would connect to the existing sewer.

As described in *Section J. Hydrology and Water Quality*, the project would not significantly impact storm drainage facilities. While the project would result in an increase in the amount of impervious surfaces on the site; the resulting increase in runoff from the site would be managed and treated in accordance with City policies, which includes implementation of a stormwater control plan.

As described in *Section F. Energy*, the project would have a less than significant impact related to natural gas and electricity use (among other energy sources). The provision/relocation of telecommunication facilities would be coordinated between the project applicant and telecommunication provider and no significant environmental effects are anticipated as a result of this infill project.

For the reasons presented above, the project is not expected to require or result in the relocation or construction of new or expanded water, wastewater treatment, storm water drainage, electric power, natural gas, or telecommunications facilities, the construction or relocation of which could cause significant environmental effects.

- b) **Less Than Significant Impact.** As described above, the project site would be served by SJWC. SJWC would confirm that adequate local and imported water supplies are available to serve proposed residential development (during normal, dry and multiple dry years).⁴³ This would be verified by issuance of a can and will serve letter that would be required for approval of the proposed project. This represents a less than significant impact.
- c) **Less Than Significant Impact.** Wastewater from the City of San José is treated at the RWF. The RWF has the capacity to provide tertiary treatment of up to 167 million gallons of wastewater per day (mgd) but is limited to a 120 mgd dry weather effluent flow by the State and Regional Water Quality Control Boards. Based on the General Plan EIR, the City’s average dry weather flow is approximately 69.8 million gallons per day and the City’s capacity allocation is approximately 108.6 mgd, leaving the City with approximately 38.8 mgd of excess

⁴³ San José, City of, Water Supply, Available at: <https://www.sanjoseca.gov/your-government/environment/water-utilities/drinking-water/water-supply>

treatment capacity. Given the small scale of the proposed project, it is not expected to exceed the City's allocated capacity at the RWF; therefore, development of the project would have a less than significant impact on wastewater treatment capacity.

- d) **Less Than Significant Impact.** The project would not generate substantial solid waste that would adversely affect any landfills. The City's General Plan EIR concluded that growth identified in the General Plan would not exceed the capacity of existing landfills serving the City of San José. The project does not propose changes to the General Plan designation on the site and was included in the growth evaluated in the General Plan EIR.

The increase in solid waste generation from development of the project would be avoided through implementation of the City's Zero Waste Strategic Plan, which set a goal of 75 percent waste diversion by 2013 and zero waste by 2022. The Waste Strategic Plan in combination with existing regulations and programs, would ensure that the project would not result in significant impacts on solid waste generation, disposal capacity, or otherwise impair the attainment of solid waste reduction goals. Furthermore, with the implementation of City policies to reduce waste the project would comply with all federal, state, and local statutes and regulations related to solid waste.

- e) **Less Than Significant Impact.** Final project design would be required to comply with all federal, State, and local statutes and regulations related to solid waste disposal.

Conclusion: The project would have a less than significant impact on utilities and service systems.

T. WILDFIRE

Regulatory Framework

State

Public Resources Code Section 4201 – 4204

Sections 4201 through 4204 of the California Public Resources Code direct Cal Fire to map Fire Hazard Severity Zones (FHSZ) within State Responsibility Areas (SRA), based on relevant factors such as fuels, terrain, and weather. Mitigation strategies and building code requirements to reduce wildland fire risks to buildings within SRAs are based on these zone designations.

Government Code Section 51175 – 51189

Sections 51175 through 51189 of the California Government Code directs Cal Fire to recommend FHSZs within Local Responsibility Areas (LRA). Local agencies are required to designate VHFHSZs in their jurisdiction within 120 days of receiving recommendations from Cal Fire, and may include additional areas not identified by Cal Fire as VHFHSZs.

California Fire Code

The 2016 California Fire Code Chapter 49 establishes the requirements for development within wildland-urban interface areas, including regulations for wildfire protection building construction, hazardous vegetation and fuel management, and defensible space maintained around buildings and structures.

Local

General Plan Policies

Policies in the General Plan have been adopted for the purpose of avoiding or mitigating wildfire impacts from development projects. Relevant policies applicable to the project are presented below.

Envision San José 2040 Relevant Wildfire Policies	
Policy EC-8.1	Minimize development in very high fire hazard zone areas. Plan and construct permitted development so as to reduce exposure to fire hazards and to facilitate fire suppression efforts in the event of a wildfire.
Policy EC-8.2	Avoid actions which increase fire risk, such as increasing public access roads in very high fire hazard areas, because of the great environmental damage and economic loss associated with a large wildfire.
Policy EC-8.3	For development proposed on parcels located within a very high fire hazard severity zone or wildland-urban interface area, implement requirements for building materials and assemblies to provide a reasonable level of exterior wildfire exposure protection in accordance with City-adopted requirements in the California Building Code.
Policy EC-8.4	Require use of defensible space vegetation management best practices to protect structures at and near the urban/wildland interface.

Existing Setting

The project site, located in an urbanized part of the City, is surrounded by residential and commercial development and is not located within a Very-High Fire Hazard Severity Zone (VHFHSZ) for wildland fires, as designated by the California Department of Forestry and Fire Protection (Cal Fire, Fire Hazard Severity Map Viewer, 2022). The nearest area susceptible to wildfire and shown on the Cal Fire Hazard Severity Maps is located east of Silver Creek Valley Road, over six miles east of the project site.

Impacts and Mitigation

Thresholds per CEQA Checklist

ENVIRONMENTAL IMPACTS	Potentially Significant Impact	Less Than Significant With Mitigation Incorporated	Less Than Significant Impact	No Impact	Checklist Source(s)
20. WILDFIRE. If located in or near state responsibility areas or lands classified as very high fire hazard severity zones, would the project:					
a) Substantially impair an adopted emergency response plan or emergency evacuation plan?			X		1, 2, 3
b) Due to slope, prevailing winds, and other factors, exacerbate wildfire risks, and thereby expose project occupants to, pollutant concentrations from a wildfire or the uncontrolled spread of a wildfire?			X		1, 2, 3, 15
c) Require the installation or maintenance of associated infrastructure (such as roads, fuel breaks, emergency water sources, power lines or other utilities) that may exacerbate fire risk or that may result in temporary or ongoing impacts to the environment?			X		1, 2, 3, 15
d) Expose people or structures to significant risks, including downslope or downstream flooding or landslides, as a result of runoff, post-fire slope instability, or drainage changes?			X		1, 2, 3, 15

Explanation

- a) **Less Than Significant Impact.** The project would not substantially impair an adopted emergency response plan or emergency evacuation plan. As stated above in *Section J. Hazards and Hazardous Materials*, the project would not create any barriers to emergency or other vehicle movement in the area and final design would incorporate all Fire Code requirements.
- b) **Less Than Significant Impact.** The project would not exacerbate wildfire risks due to slope, prevailing winds, and other factors due to the project’s urbanized location away from natural areas susceptible to wildfire. The project site is not located within an area of moderate, high, or very high Fire Hazard Severity for the Local Responsibility Area nor does it contain any areas of moderate, high, or very high Fire Hazard Severity for the State Responsibility Area.
- c) **Less Than Significant Impact.** Due to the project’s urbanized location and lack of interface with any natural areas susceptible to wildfire, the project would not require the installation or maintenance of associated fire suppression or related infrastructure.
- d) **Less Than Significant Impact.** See above discussion. The project would not expose people or structures to significant wildfire risks given its highly urban location away from natural areas susceptible to wildfire.

Conclusion: The project would result in a less than significant impact related to wildfire.

U. MANDATORY FINDINGS OF SIGNIFICANCE

ENVIRONMENTAL IMPACTS	Potentially Significant Issues	Less Than Significant With Mitigation Incorporated	Less Than Significant Impact	No Impact	Checklist Source(s)
21. MANDATORY FINDINGS OF SIGNIFICANCE.					
a) Does the project have the potential to substantially degrade the quality of the environment, substantially reduce the habitat of a fish or wildlife species, cause a fish or wildlife population to drop below self-sustaining levels, threaten to eliminate a plant or animal community, substantially reduce the number or restrict the range of a rare or endangered plant or animal or eliminate important examples of the major periods of California history or prehistory?		X			1-15
b) Does the project have impacts that are individually limited, but cumulatively considerable? ("Cumulatively considerable" means that the incremental effects of a project are considerable when viewed in connection with the effects of past projects, the effects of other current projects, and the effects of probable future projects)?		X			1-15
c) Does the project have environmental effects which will cause substantial adverse effects on human beings, either directly or indirectly?			X		1-15

Explanation

- a) **Less Than Significant with Mitigation Incorporated.** Based on the analysis provided in this Initial Study, the proposed project would not have the potential to degrade the quality of the environment, substantially reduce the habitat of a fish or wildlife species, cause a fish or wildlife population to drop below self-sustaining levels, threaten to eliminate a plant or animal community, reduce the number or restrict the range of a rare or endangered plant or animal or eliminate important examples of the major periods of California history or prehistory. Mitigation measures and standard permit conditions are identified for potential impacts of the project on special status species (nesting birds) and potential disturbance to cultural resources (buried archaeological resources) to reduce these effects to a less than significant level.
- b) **Less Than Significant with Mitigation Incorporated.** Based on the analysis provided in this Initial Study, the proposed project will not significantly contribute to cumulative impacts. The project would result in potential impacts in the following areas: 1) impacts to air quality from TAC emissions during construction, 2) impacts on biological resources during construction from disturbance to nesting birds, and 3) potential impacts to buried archaeological/tribal resources during excavation. These impacts would be minimized by implementation of identified mitigation measures (MMs CR-1.1 through CR-1.4) and standard permit conditions in this Initial Study, and would not significantly contribute to cumulative impacts in these areas.
- c) **Less Than Significant Impact.** Based on the analysis provided in this Initial Study, the proposed project would not result in environmental effects that would cause substantial adverse effects on human beings, either directly or indirectly, with implementation of identified mitigation measures and standard permit conditions.

Conclusion: The project would have a less than significant impact on the CEQA mandatory findings of significance with the incorporation of mitigation measures, standard permit conditions, and General Plan policies identified in this document.

This Page Intentionally Left Blank

Chapter 4. References

LEAD AGENCY

City of San José Department of Planning, Building and Code Enforcement

Christopher Burton, Director

Cassandra Van Der Zweep, Supervisor Environmental Planning Supervisor

Nhu Nguyen, Environmental Project Manager

REPORT PREPARATION

Denise Duffy & Associates, Inc.

Environmental Consultant

Leianne Humble, Senior Planner

Robyn Simpson, Associate Planner

Troy Lawson, Assistant Planner

PERSONS CONTACTED

Kurt Leglieter, AMBIENT Air Quality & Noise Consulting

Charles Mikulik, CMAC

Zachary Palm, Illingworth & Rodkin

Casey Divine, Illingworth & Rodkin

James Reyff, Illingworth & Rodkin

Jordyn Bauer, Illingworth & Rodkin

BIBLIOGRAPHY

AEI Consultants, Phase I Environmental Site Assessment – 1655 Lincoln Avenue, August 3, 2021.

Association of Bay Area Governments, Plan Bay Area 2040 Draft Environmental Impact Report, April 2017

Association of Bay Area Governments and Metropolitan Transportation Commission. “Project Mapper.” Available at: <http://projectmapper.planbayarea.org/>

Association of Environmental Professionals, Thresholds of Significance, November 20, 2020.
Available at: https://ceqportal.org/tp/CEQA%20Portal%20Topic%20Paper_Thresholds%20of%20Significance_2020%20Update.pdf

Bay Area Air Quality Management District, BAAQMD CEQA Guidelines, revised May 2017.

Bay Area Air Quality Management District, Bay Area 2017 Clean Air Plan: Spare the Air, Cool the Climate, April 2017.

Bay Area Air Quality Management District, Bay Area Emissions Inventory Summary Report: Greenhouse Gases Base Year 2011, January 2015.

Bay Area Stormwater Management Agencies Association, Blueprint for a Clean Bay, October 2014.

- Cal Fire, Fire Hazard Severity Map Viewer, 2022. Available at: <https://egis.fire.ca.gov/FHSZ/>
- California Air Resources Board, California Greenhouse Gas Emissions for 2000-2020. Available at: <https://ww2.arb.ca.gov/ghg-inventory-data>
- California Department of Conservation, Santa Clara County Important Farmlands Map 2018.
- California Department of Finance. E-5 Population and Housing Estimates for Cities, Counties, and the State— January 1, 2021-2022, January 2023. <http://www.dof.ca.gov/Forecasting/Demographics/Estimates/E-5/>
- California Department of Housing and Community Development, Final Regional Housing Need Determination, June 2020. [https://www.hcd.ca.gov/community-development/housing-element/docs/abagrhna-final060920\(r\).pdf](https://www.hcd.ca.gov/community-development/housing-element/docs/abagrhna-final060920(r).pdf)
- California Department of Tax and Fee Administration, Motor Vehicle Fuel Distribution - Net Taxable Gasoline Gallons. <https://www.cdtfa.ca.gov/dataportal/dataset.htm?url=VehicleTaxableFuelDist>.
- California Department of Water Resources, Dam Breach Inundation Map Web Viewer. Available at: https://fnds.water.ca.gov/webgis/?appid=dam_prototype_v2.
- California Energy Commission (CEC), Energy Consumption Data Management System, Electricity Consumption by County. <http://ecdms.energy.ca.gov/elecbycounty.aspx>.
- CEC, Energy Consumption Data Management System, Natural Gas Consumption by County. <http://ecdms.energy.ca.gov/gasbycounty.aspx>.
- CEC, 2016 Building Energy Efficiency Standards for Residential and Nonresidential Buildings. 2013. <https://www.energy.ca.gov/sites/default/files/2021-06/CEC-400-2015-037-CMF.pdf>.
- California Gas and Electric Utilities. 2019 California Gas Report Supplement, July 2019. https://www.socalgas.com/regulatory/documents/cgr/2019_CGR_Supplement_7-1-19.pdf.
- California Geological Service, EQ Zapp: California Earthquake Hazards Zone Application.
- Charles Mikulik Archaeological Consulting, LLC (CMAC), Preliminary Results of an Initial Cultural Resources Assessment for the Proposed Lincoln Avenue Subdivision Project at 1655 Lincoln Avenue, San Jose, Santa Clara County, California, February 2023.
- Dowding, C.H., Construction Vibrations, Prentice Hall, Upper Saddle River, 1996.
- Federal Emergency Management Agency, Flood Insurance Rate Map Number 06085C0089H (Panel 0089H), May 2009.
- Google Earth, Accessed February 2023.
- HMH, Arborist Report – 1655 Lincoln Avenue, September 2022.

IFC International, Final Santa Clara Valley Habitat Plan, August 2012.

Illingworth & Rodkin, Inc., *1655 Lincoln Avenue Subdivision Construction Health Risk Assessment*, January 10, 2023.

Illingworth & Rodkin, Inc., “Dupont Street General Plan Amendment Project Environmental Noise and Vibration Report,” March, 2018.

PG&E, Delivering low-emission energy. Available at:
https://www.pge.com/en_US/about-pge/environment/what-we-are-doing/clean-energy-solutions/clean-energy-solutions.page https://www.pge.com/en_US/about-pge/environment/what-we-are-doing/clean-energy-solutions/clean-energy-solutions.page

Public Law 110–140—December 19, 2007. Energy Independence & Security Act of 2007.
<http://www.gpo.gov/fdsys/pkg/PLAW-110publ140/pdf/PLAW-110publ140.pdf>.

San Francisco Bay Regional Water Quality Control Board, Environmental Screening Levels, Direct Exposure Human Health Risk Levels (Table S-1), Residential Shallow Soil Exposure, January 2019 (Rev. 2)

San José, City of, Parks, Recreation & Neighborhood Services, Parks & Trails. Available at:
<https://www.sanjoseca.gov/your-government/departments/parks-recreation-neighborhood-services/outdoor-activities>

San José, City of, Activate SJ Strategic Plan (2020-2040), 2020.

San José, City of, Envision San José 2040 General Plan, adopted November 2012 and updated through 2022.

San José, City of, Draft Program Environmental Impact Report (PEIR) for the Envision San José 2040 General Plan, June 2011.

San José, City of, 2030 Greenhouse Gas Reduction Strategy, August 2020.

San José, City of, *Airport Master Plan for Norman Y. Mineta San Jose International Airport, As Amended Through April 2020*, June 2020. Available at:
<https://www.flysanjose.com/sites/default/files/rsheelen/MP-ExecSum2020.pdf>

San José, City of, Historic Resources Inventory. Available at: <https://www.sanjoseca.gov/your-government/departments/planning-building-code-enforcement/planning-division/historic-preservation/historic-resources-inventory>

San José, City of, San José-Santa Clara Regional Wastewater Facility.
<https://www.sanjoseca.gov/your-government/environment/water-utilities/regional-wastewater-facility>.

San José, City of, Transportation and Environmental Committee, Building Reach Code for New Construction Memorandum, August 2019.

San José, City of, Council Policy: Riparian Corridor Protection and Bird-Safe Design, August 2016.

San José, City of, Key Economic Development Projects. Available at:

<https://csj.maps.arcgis.com/apps/Shortlist/index.html?appid=c4051ffa5efb4f4dbf8b6d8ec29cfabd>

Santa Clara County, Five-Year CIWMP/RAIWMP Review Report. June 2016.

Santa Clara County, Santa Clara County Geologic Hazard Zones, October 2012.

Santa Clara Valley Water District. Sustainable Groundwater Management. Available at:

<https://www.valleywater.org/your-water/where-your-water-comes-from/groundwater/groundwater-management>.

Siskind, D.E., M.S. Stagg, J.W. Kopp, and C.H. Dowding, Structure Response and Damage Produced by Ground Vibration from Surface Mine Blasting, RI 8507, Bureau of Mines Report of Investigations, U.S. Department of the Interior Bureau of Mines, Washington, D.C., 1980.

United States Department of Energy. Energy Independence & Security Act of 2007.

<http://www.afdc.energy.gov/laws/eisa>.

United States Environmental Protection Agency. Highlights of the Automotive Trends Report.

Available at: <https://www.epa.gov/automotive-trends/highlights-automotive-trends-report>

United States Environmental Protection Agency. Inventory of Greenhouse Gas Emissions and Sinks.

Available at: <https://www.epa.gov/ghgemissions/inventory-us-greenhouse-gas-emissions-and-sinks>

Urban Programmers. Department of Parks and Recreation Primary Record Forms – 1655 Lincoln Avenue. January 2023.

CHECKLIST SOURCES

1. CEQA Guidelines and professional expertise of consultant
2. Project plan and site review
3. 2040 Envision San José General Plan
4. 2014 Santa Clara County Important Farmlands Map
5. BAAQMD 2017 CAP
6. BAAQMD CEQA Guidelines, 2017
7. Air Quality Assessment, 2023
8. Arborist Report, 2021
9. Santa Clara Valley Habitat Plan
10. Santa Clara Valley Habitat Agency Geobrowser
11. Archaeological Review, 2023
12. Phase I Assessment, 2021
13. FEMA FIRM Maps
14. Noise & Vibration Assessment
15. Cal Fire, Fire Hazard Severity Map Viewer, 2022